

# INDIRECT or GRANTEE Index to Deeds — Greenville County, S. C.

REG. U. S. PAT. OFFICE *Chas. M. Cott* County Indexes Since 1888 An Identifying Trade Mark

Open at Proper Tab according to First Letter or Letters of Name and refer to Buff Sub-Index sheet for page reference.

COTT FAMILY NAME INDEX No. 75 © 1949  
MADE BY THE COTT INDEX COMPANY, COLUMBUS, OHIO  
SOLD BY WALKER, EVANS & COGSWELL CO., CHARLESTON, S.C.

(A)

FILE NUMBER DATE OF RECORD	GRANTEES FAMILY NAMES	GIVEN NAMES ABCDEFGHIJ	GIVEN NAMES JKLMNO	GIVEN NAMES PQRSTUVWXYZ	GRANTORS	BOOK	PAGE	No. of Acres	BRIEF DESCRIPTION, LOCATION, ETC. ( Not Warranted )
16304 Jun. 8, 1915	Southern			Co. Bell Telephone & Telegraph	Ralph Lee	1012	777		Lease Old Hwy #27
17461 Jun. 23, 1915	"			" "	Ralph Lee	1013	569		Int. in lease see deed bk 1013 pg 108
22064 Mar. 26, 1915	"			Inc. Industrial Mechanical Southern Plumbing & Heating Co.		1015	975		Assign. for Assign. of lease Etna (Pine-Piney Park) Dist. Sp. Tp. Lot 43 Apopka Ave. Seawood
30788 June 27, 1915	"			Bell Telephone & Telegraph Co.	Helene Cook, et al.	1020	405		Right of Way
30788 June 27, 1915	"			" "	James B. Gowans	1020	407		Right of Way
30788 June 27, 1915	"			" "	Janice T. Ryan (Mrs. T. B.)	1020	409		Right of Way
30788 June 27, 1915	"			" "	Julia Smyth Reeves	1020	411		Right of Way
30788 June 27, 1915	"			" "	James E. Lipscomb,	1020	413		Right of Way
2676 July 24, 1915	"			" "	Riddle Farm, a lhd. pts.	1021	771		Right of Way Easement
2270 July 25, 1915	"			W. Nonna + Mickey	Lawrence A. Cox	1021	816		Int. in lease see deed bk 1013 pg 108
3760 Aug. 11, 1915	"			Bell Telephone & Telegraph Co.	Threatt Maxwell Enter.	1022	572		Right of Way Easement
7197 Sept. 16, 1915	"			R. G.	Allen D. Southern	1024	278	18.16	Acc.
7850 Sept. 24, 1915	"			Bell Telephone & Telegraph Co.	Donald C. Kelly, Inc.	1024	748		Right of Way Easement
7850 Sept. 24, 1915	"			Bell Telephone & Telegraph Co.	Lisa S. McEwen	1024	746		Right of Way Easement
7850 Sept. 24, 1915	"			Bell Telephone & Telegraph Co.	Ellen Phumley	1024	742		Right of Way Easement
" "	"			" "	Ellen Phumley	1024	741		Right of Way Easement

# INDIRECT or GRANTEE Index to Deeds — Greenville County, S. C.

(A) REG. U. S. PAT. OFFICE *Chas McCott* County Indexes Since 1888 An Identifying Trade Mark

Open at Proper Tab according to First Letter or Letters of Name and refer to Buff Sub-Index sheet for page reference.

COTT FAMILY NAME INDEX No. 75 © 1949  
MADE BY THE COTT INDEX COMPANY, COLUMBUS, OHIO  
SOLD BY WALKER, EVANS & COGSWELL CO., CHARLESTON, S. C.

FILE NUMBER DATE OF RECORD	GRANTEES FAMILY NAMES	GIVEN NAMES ABCDEFGH	GIVEN NAMES IJKLMNO	GIVEN NAMES PQRSTUVWXYZ	GRANTORS	BOOK	PAGE	No. of Acres	BRIEF DESCRIPTION, LOCATION, ETC. ( Not Warranted )
9606 Oct 9, 1975	Douthett				American Telephone & Telegraph Co. of Greenville	1025	550		Right of way
11945 Nov. 4, 1975	"	"	"	"	Housing Authority City	1026	758		Right of Way Easement
11945 Nov. 4, 1975	"	"	"	"	Wade Hampton Properties, Inc.	1026	760		Right of Way Easement
11945 Nov. 4, 1975	"	"	"	"	W.E. Dhow	1026	762		Right of Way Easement
12493 Nov. 10, 1975	"	"	"	"	Julian Ray Pat. et al.	1026	764		Right of Way Easement
12493 Nov. 10, 1975	"	"	"	"	Joint Ventures, Inc.	1027	65		Right of Way Easement
12493 Nov. 10, 1975	"	"	"	"	Easment E. Black	1027	67		Right of Way Easement
12493 Nov. 10, 1975	"	"	"	"	Cecil P. Buchanan	1027	69		Right of Way Easement
14368 Dec. 2, 1975	"	"	"	"	Harbor Town Limited	1027	71		Right of Way Easement
14368 Dec. 2, 1975	"	"	"	"	Center city Inc.	1027	972		R/W Easement
14368 Dec. 2, 1975	"	"	"	"	J. Walter Brasher	1027	974		Right of Way Easement
14368 Dec. 2, 1975	"	"	"	"	Jack Cochran by agent	1027	976		Right of Way Easement
14368 Dec. 2, 1975	"	"	"	"	Tahernacle Bap. Church	1027	978		Right of Way Easement
14368 Dec. 2, 1975	"	"	"	"	"	1027	975		
14368 Dec. 2, 1975	"	"	"	"	"	1027	975		
14368 Dec. 2, 1975	"	"	"	"	"	1027	975		

to lot 177 in Section 4 & 6  
to lot 178 in Section 4 & 6  
to lot 179 in Section 4 & 6  
to lot 180 in Section 4 & 6

# INDIRECT or GRANTEE Index to Deeds — Greenville County, S. C.

5

REG. U. S. PAT. OFFICE *Chas McCott* County Indexes Since 1888 An Identifying Trade Mark

☞ Open at Proper Tab according to First Letter or Letters of Name and refer to Buff Sub-Index sheet for page reference.

COTT FAMILY NAME INDEX No. 75 © 1949  
MADE BY THE COTT INDEX COMPANY, COLUMBUS, OHIO  
SOLD BY WALKER, EVANS & COGSWELL CO., CHARLESTON, S.C.

(B)

FILE NUMBER DATE OF RECORD	GRANTEES FAMILY NAMES	GIVEN NAMES ABCDEFGHIJ	GIVEN NAMES JKLMNO	GIVEN NAMES PQRSTUVWXYZ	GRANTORS	BOOK	PAGE	No. of Acres	BRIEF DESCRIPTION, LOCATION, ETC. ( Not Warranted )
21414 Feb 24, 1976	Deatherman	Bell Telephone + Telegraph Co.			Dovermeyer Rd. Farm Co.	1034	46		Right of Way Easement
21414 Feb 24, 1976	"	"	"	"	McBee Apartments apts.	1032	48		Right of Way Easement
21414 Feb 24, 1976	"	"	"	"	Granadino Enterprises	1034	50		Right of Way Easement Rd. (Cross Hwy.) + Scott St.
24910 Mar 30, 1976	"	Helem C.			Elsie Cottram apts.	1033	862		lots 4 thru 8 Rutherford
25961 Apr 9, 1976	"	Bell Telephone + Telegraph Co.			Dovermeyer Road Farm Co.	1034	476		Right of Way Easement
25961 Apr 9, 1976	"	Bell Telephone + Telegraph Co.			Alex Kiriakides, Jr. et al.	1034	478		Right of Way Easement
27469 Apr 26, 1976	"	Bell Telephone + Telegraph Co.			Robert D. Small	1035	283		Right of Way Easement
27468 Apr 26, 1976	"	Bell Telephone + Telegraph Co.			William H. Odenre, et al.	1035	286		Right of Way Easement
31101 Apr 27, 1976	"	"	"	"	W.D.I., apts.	1035	441		Right of Way Easement
31100 Apr 27, 1976	"	"	"	"	W.D.I., apts.	1035	441		Right of Way Easement
29061 May 11, 1976	"	Walter C.			Ruth Drake	1036	31	1.2	Ac. Chick Spr. Sp.
32665 Jun 15, 1976	"	Bell Telephone + Telegraph Co.			P.W. Bell	1038	39		Right of Way Easement
32665 Jun 15, 1976	"	"	"	"	R.C. Owens	1038	41		Right of Way Easement
32665 Jun 15, 1976	"	"	"	"	W.D. Yarbrough	1038	43		Right of Way Easement
33443 June 29, 1976	"	"	"	"	J. A. Phillips et al.	1038	331		Release of Rights of Way
687 July 9, 1976	"	"	"	"	Lawrence Reid	1039	302		Right of Way Easement

# INDIRECT or GRANTEE Index to Deeds — Greenville County, S. C.

(B)

REG. U. S. PAT. OFFICE *Chas. McCott* County Indexes Since 1888 An Identifying Trade Mark

Open at Proper Tab according to First Letter or Letters of Name and refer to Buff Sub-Index sheet for page reference.

COTT FAMILY NAME INDEX No. 75 © 1949  
MADE BY THE COTT INDEX COMPANY, COLUMBUS, OHIO  
SOLD BY WALKER, EVANS & COBBSWELL CO., CHARLESTON, S.C.

FILE NUMBER	DATE OF RECORD	GRANTEES FAMILY NAMES	GIVEN NAMES ABCDEFGHIJ	GIVEN NAMES JKLMNO	GIVEN NAMES PQRSTUVWXYZ	GRANTORS	BOOK	PAGE	No. of Acres	BRIEF DESCRIPTION, LOCATION, ETC. ( Not Warranted )
	July 1, 1974	Southern	Bell Telephone + Telegraph Co.			Rena G. Kelley	1039	418		Right of Way Easement
	July 7, 1974	"	Bell Telephone + Telegraph Co.			Wris A. Giles, Jr.	1039	420		Right of Way Easement
	Aug. 4, 1974	"	William Gary + Willam			Jessie A. Jones et al.	1040	680		"Paradise Hope" near W. Road lot 9, 4.1 Ac. Swanton Trail
	Sept. 13, 1976	"	Nelson C.			Ruth Drake	1042	801		lot 11 on W. P.
	Sept. 17, 1976	"	Bell Telephone + Telegraph Co.			Patewood Corp.	1043	62		Right of Way Easement
	Sept. 17, 1976	"	Bell Telephone + Telegraph Co.			Margaret R. Whaley	1043	64		Right of Way Easement
	Sept. 17, 1976	"	Bell Telephone + Telegraph Co.			R. Bruce White, et al.	1043	66		Right of Way Easement
	Sept. 22, 1976	"	Larry J. Co.			George U. Mappin et al.	1043	291	1.44	Ac. Langley Rd.
	Sept. 27, 1976	"	Railway			City of Greenville, SC	1043	676		Strip Also Rd
	Sept. 30, 1976	"	Bell Telephone + Telegraph Co.			David A. Garrett et al.	1043	800		Right of Way Easement
	Oct. 7, 1976	"	Bell Telephone + Telegraph Co.			Ezra C. Capell	1044	197		Right of Way Easement
	Oct. 8, 1976	"	Industrial Mechanical			Elroy Lee Wood	1044	263		Edon. formerly 114 Pine Piney Park lot 38 Appala Ave. near Wood
	Oct. 21, 1976	"	Bell Telephone + Telegraph Co.			Southern Equine	1044	100		Right of Way Easement
	Oct. 26, 1976	"	Bell Telephone + Telegraph Co.			C.W. Barbery, et al.	1045	165		R/W easement + Narrow Rd.
	Dec. 21, 1976	"	Industrial Realty, Inc.			Eastern Distribution	1048	230	11.19	Ac. on Ashmore Bn. Rd. (Shawwood Extn) + Appala Ave. Piney Park
	Dec. 21, 1976	"	Industrial Mechanical			C. + C. Enterp. Inc.	1048	247		lots 28 + 29 on Piney Mt. Rd.



# INDIRECT or GRANTEE Index to Deeds — Greenville County, S. C.

REG. U. S. PAT. OFFICE *Chas McClellan* County Indexes Since 1888 An Identifying Trade Mark

Open at Proper Tab according to First Letter or Letters of Name and refer to Buff Sub-Index sheet for page reference.

COTT FAMILY NAME INDEX No. 75 © 1949  
MADE BY THE COTT INDEX COMPANY, COLUMBUS, OHIO  
SOLD BY WALKER, EVANS & COGSWELL CO., CHARLESTON, S.C.

FILE NUMBER DATE OF RECORD	GRANTEES FAMILY NAMES	GIVEN NAMES ABCDEFGHIJ	GIVEN NAMES JKLMNO	GIVEN NAMES PQRSTUVWXYZ	GRANTORS	BOOK	PAGE	No. of Acres	BRIEF DESCRIPTION, LOCATION, ETC. ( Not Warranted )
22704 Jan 28, 1977	Southern	Bell Telephone & Telegraph Co			Martins J. Baker	1051	828		Right of Way Easement
23133 Mar. 3, 1977	"	"	"	"	Black Creek Hampton Corp. J. E. Fontaine et al	1052	82		Lease
23540 Mar 8, 1977	"	"	"	"	Msrs Kathleen M. Kennedy et al	1052	347		Right of Way Easement of Bent Bridge Rd.
26605 April 6, 1977	"	"	"	"	Threatt-Maxwell Enterprises Inc.	1054	178		Lot near Cor. Old Easley Hwy. & Neal O'Neal Sp.
27224 Apr. 12, 1977	"	"	"	W. L.	A. L. Southern	1054	476		Lot 3 Southern Rd. near
28414 Apr. 22, 1977	"	Bell Telephone & Telegraph Co.			John P. Ashmore, Jr.	1055	200		Right of Way Easement
29104 Apr. 28, 1977	"	Lee Mackey			Phillip E. Hudson	1055	520	2.90	Acres Pender Road Rd. O'Neal Sp.
30609 May 11, 1977	"	Donald & Pearlina			C. V. Lagerholm et al	1056	390	3.32	Acres Mt. Lebanon Church
35125 May 13, 1977	"	W. L. & Mary H.			W. L. & Mary H.	1056	66		Lot 151
34433 June 13, 1977	"	"	"	"	Frank P. McJannet et al	1058	436		Phase I Lot 42 Pabble Creek
34433 June 13, 1977	"	"	"	"	Frank P. McJannet, Jr. et al	1058	439		Lot 44 Pabble Creek Phase I
34433 June 13, 1977	"	"	"	"	Frank P. McJannet, Jr. et al	1058	442		Lot 46 Pabble Creek Phase I
34433 June 13, 1977	"	"	"	"	Frank P. McJannet, Jr. et al	1058	445		Phase I Lot 48 Pabble Creek
34776 June 16, 1977	"	Joyce T. Wayne			Clodia Southern	1058	644		Berry's Mill, O'Neal Sp. Lot 1 Area on Rd. from D. et al
34778 June 16, 1977	"	Brenda & Michael			a/k/a W. J. Henson William J. Henson et al	1058	627	6.94	Acres August Rd. O'Neal Sp.
35763 June 24, 1977	"	Bell Telephone & Telegraph Co.			Margaret McKelvey et al	1059	206	1.51	Acres Winton St. St. Union

# INDIRECT or GRANTEE Index to Deeds — Greenville County, S. C.

(C) REG. U. S. PAT. OFFICE *Chas McCott* County Indexes Since 1888 An Identifying Trade Mark

Open at Proper Tab according to First Letter or Letters of Name and refer to Buff Sub-Index sheet for page reference.

COTT FAMILY NAME INDEX No. 75 © 1949 MADE BY THE COTT INDEX COMPANY, COLUMBUS, OHIO SOLD BY WALKER, EVANS & COGSWELL CO., CHARLESTON, S.C.

FILE NUMBER DATE OF RECORD	GRANTEES FAMILY NAMES	GIVEN NAMES ABCDEF GH	GIVEN NAMES IJKLMNO	GIVEN NAMES PQRSTU VWXYZ	GRANTORS	BOOK	PAGE	No. of Acres	BRIEF DESCRIPTION, LOCATION, ETC. ( Not Warranted )
1150 July 12, 1977	Southern		John B.		Helen C. Southern	1060	446		pp. 1-2 Acres Chick Springs Eggs: "Cleveland, pp. Int. lot to the E. Blue Mt.
1149 July 12, 1977	"		John B.		Helen Matthews	1060	447		
5242 Aug 16, 1977	"	Bell Telephone & Telegraph Co.			Greenville County School Corp.	1062	678		Right of Way Easement
5356 Aug 17, 1977	"	Bell Telephone & Telegraph Co.			First Hartford Realty	1062	759		Easement
5929 Aug 23, 1977	"	Bell Telephone & Telegraph Co.			P. C. Marchbanks	1063	290		The Orig. record bk. 146 pg. 362 Release of Rights - of way -
5929 Aug 23, 1977	"	Bell Telephone & Telegraph Co.			J. A. Phillips, et al	1063	291		The Orig. record bk. 146 pg. 568 Release of Rights - of way -
5929 Aug 23, 1977	"	Bell Telephone & Telegraph Co.			walter W. Goldsmith	1063	292		The Orig. record bk. 146 pg. 590 Release of Rights - of way
6272 Aug 25, 1977	"	Bell Telephone & Telegraph Co.			Westminster Co.	1063	471		Right of Way Easement
6272 Aug 25, 1977	"	Bell Telephone & Telegraph Co.			Westminster Co.	1063	473		Right of Way Easement
6272 Aug 25, 1977	"	Bell Telephone & Telegraph Co.			Club Key East, a 42. ft. str.	1063	425		Right of Way Easement
6272 Aug 25, 1977	"	Bell Telephone & Telegraph Co.			Riverhead Apts., a 112 ft. str.	1063	477		Right of Way Easement
9134 Sept 8, 1977	"	Dairy Industries, Inc.			Dairy Corporation	1064	310		Int. Augusta St.
9577 Sept 26, 1977	"	Bell Telephone & Telegraph Co.			Henny Ella M <sup>rs</sup> etype Watkins, et al	1065	434		Right of Way Easement
11784 Oct 14, 1977	"	Bell Telephone & Telegraph Co.			Palmetto Real Est. Trust	1066	820		Right of Way Easement
18591 Dec 19, 1977	"		Margaret Linder, et al		Rose Angie Linder	1070	443		Int. lot 8 Franklin Rd. M <sup>rs</sup> Cullough
19050 Dec 22, 1977	"	Bell Telephone & Telegraph Co.			Green Fed. S. & P. Assoc.	1070	703		Right-of-Way Easement

# INDIRECT or GRANTEE Index to Deeds — Greenville County, S. C.

REG. U. S. PAT. OFFICE *Chas McCott* County Indexes Since 1888 An Identifying Trade Mark

Open at Proper Tab according to First Letter or Letters of Name and refer to Buff Sub-Index sheet for page reference.

COTT FAMILY NAME INDEX No. 75 © 1949  
MADE BY THE COTT INDEX COMPANY, COLUMBUS, OHIO  
SOLD BY WALKER, EVANS & COGSWELL CO., CHARLESTON, S.C.

5  
( 5 )

FILE NUMBER DATE OF RECORD	GRANTEES FAMILY NAMES	GIVEN NAMES ABCDEFGHIJ	GIVEN NAMES KLMNO	GIVEN NAMES PQRSTUVWXYZ	GRANTORS	BOOK	PAGE	No. of Acres	BRIEF DESCRIPTION, LOCATION, ETC. ( Not Warranted )
19050 Dec. 22, 1977	Southern	Bell Telephone + Telegraph Co.			WQOK, Inc.	1070	705		Right-of-Way Easement
21919 Jan. 24, 1978	"	"	"	"	James Benson, Jr.	1072	511		Lease
21918 Jan. 24, 1978	"	"	"	"	1/2 Chick Hampton Co. F. Lower Rice, et al	1072	507		Lease
25514 Mar. 1, 1978	"	"	"	"	S.C. Nat'l Bank, et al.	1074	568		Right of way Easement
25514 Mar. 1, 1978	"	"	"	"	J. Walt Brashear et al.	1074	571		Right of way Easement
25514 Mar. 1, 1978	"	"	"	"	Roper Mt. Apartments	1074	574		Right of way Easement
25514 Mar. 1, 1978	"	"	"	"	James M. Hicks	1074	577		Right of way Easement
25514 Apr. 1, 1978	"	"	"	"	Robert S. Small	1074	580		Right of way Easement
25514 Mar. 1, 1978	"	"	"	"	John E. Douglas	1074	583		Right of way Easement
28583 Mar. 29, 1978	"	"	"	"	M.D. Mulliken	1076	159		Right-of-Way
30327 Apr. 13, 1978	"	"	"	"	Jarvis B. Huggins, et al	1077	75		Right-of-Way Easement
30327 Apr. 13, 1978	"	"	"	"	Larry N. Brewer, et al	1077	72		Right-of-Way Easement
30327 Apr. 13, 1978	"	"	"	"	Greenville + Northern Railway Company	1077	81		Right-of-Way Easement
30327 Apr. 13, 1978	"	"	"	"	Greenville + Northern Railway Company	1077	69		Right-of-Way Easement
30939 Apr. 19, 1978	"	Industrial mechanical			A + H. Moores of Southern Plumbing + Heating Co., Inc. Profit Sharing Plan + Trust	1077	78		Right-of-Way Easement Spille Sp. Lot 37, "Opopka Ave. Laurel"

# INDIRECT or GRANTEE Index to Deeds — Greenville County, S. C.

(D)

REG. U. S. PAT. OFFICE *Chas. McCott* County Indexes Since 1888 An Identifying Trade Mark

Open at Proper Tab according to First Letter or Letters of Name and refer to Buff Sub-Index sheet for page reference.

COTT FAMILY NAME INDEX No. 75 © 1949  
MADE BY THE COTT INDEX COMPANY, COLUMBUS, OHIO  
SOLD BY WALKER, EVANS & COGSWELL CO., CHARLESTON, S.C.

FILE NUMBER DATE OF RECORD	GRANTEES FAMILY NAMES	GIVEN NAMES ABCDEFGHIJ	GIVEN NAMES KLMNO	GIVEN NAMES PQRSTUVWXYZ	GRANTORS	BOOK	PAGE	No. of Acres	BRIEF DESCRIPTION, LOCATION, ETC. ( Not Warranted )
32039 Apr. 28, 1978	Southern	Bell Telephone + Telegraph Co.				1078	193		See Deed Bk. 142 Pg. 579 Partial Release of Easement
33621 May 11, 1978	"	Bell Telephone + Telegraph Co.			A. Earl Waldrop	1079	8		Right-of-Way Easement (3.12-1-161)
33621 May 11, 1978	"	Bell Telephone + Telegraph Co.			Charles W. Granger, et al	1079	10		Right-of-Way Easement (4-2-B8.3)
33621 May 11, 1978	"	Bell Telephone + Telegraph Co.			Charles W. Granger, et al	1079	12		Right-of-Way Easement (1-2-B8.3)
33621 May 11, 1978	"	Bell Telephone + Telegraph Co.			Ethel N. Holmesley	1079	14		Right-of-Way Easement (3.11-1-161)
33621 May 11, 1978	"	Bell Telephone + Telegraph Co.			Jacob S. Townsend, et al Exec. for Estate of Helma B. Norris	1079	18		Right-of-Way Easement (2-1-161)
33621 May 11, 1978	"	Bell Telephone + Telegraph Co.			Connie M. Norris, Indiv. + co	1079	20		Right-of-Way Easement (3.10-1-161)
33621 May 11, 1978	"	Bell Telephone + Telegraph Co.			T. Walt Brashier	1079	22		Right-of-Way Easement (3-1-162)
33621 May 11, 1978	"	Bell Telephone + Telegraph Co.			Norman D. Guin, et al	1079	24		Right-of-Way Easement (1.1-1-162)
33621 May 11, 1978	"	Bell Telephone + Telegraph Co.			Kathie D. Welborn, et al Estate of S.E. Holdsmith	1079	26		Right-of-Way Easement (3.4-1-161)
36205 June 2, 1978	"	"	"	"	Mrs. S.E. Holdsmith, executrix for	1079	16		Right-of-Way Easement (3-1-162)
36205 June 2, 1978	"	"	"	"	Rosa Lee Fleming	1080	424		Right of way Easement
36205 June 2, 1978	"	"	"	"	Jeremie L. McAlhany	1080	426		Right of way Easement
36205 June 2, 1978	"	"	"	"	M. A. Burns Chunby Corp.	1080	422		Right of way Easement
37145 June 2, 1978	"	"	"	"	Shannon Forest Presbytery	1080	428		Right of way Easement
June 14, 1978	"	"	"	"	James A. Taylor, et al	1080	945		Right of Way Easement (1-533.3-13)

# INDIRECT or GRANTEE Index to Real Estate Deeds -- Greenville County, S. C.

Open at Proper Tab according to First Letter or Letters of Name and refer to Buff Sub-Index sheet for page reference.

K&W PRINTING CO., GREENVILLE, S. C.

FILE NUMBER	GRANTEES FAMILY NAMES	GIVEN NAMES ABCDEFGH	GIVEN NAMES IJKLMNO	GIVEN NAMES PQRSTUWXYZ	GRANTORS	BOOK	PAGE	No. OF ACRES	BRIEF DESCRIPTION, LOCATION, ETC. (NOT WARRANTED)
DATE OF RECORD									
1771 July 18, 1978	Southern	Dorothy Jane			Allen D. Southern	1083	361	2.63	Acres Old Augusta Rd.
5359 Aug 18, 1978	"	Bell Telephone & Telegraph Co.			Uniflex Corp.	1085	632		Right-of-Way Easement
6995 Sept. 1, 1978	"	Bell Telephone & Telegraph Co.			Westminster Co.	1086	694		Right of way Easement
6995 Sept. 1, 1978	"	Bell Tel. & Tel. Co.			B. E. Skuff, et al 411 1/2 Church Hampton Co.	1086	698		Right of way Easement
7518 Sept. 6, 1978	"	Bell Tel. & Tel. Co.			J. E. Fontaine, et al	1086	882		Addendum # 1 to Lease
7939 Sept. 11, 1978	"	Bell Tel. & Tel. Co.			J. W. Sells, et al	1087	124		Right of way Easement
7939 Sept. 11, 1978	"	Bell Tel. & Tel. Co.			John J. Bandy, Jr.	1087	126		Right of way Easement
11073 Oct. 6, 1978	"	Bell Tel. & Tel. Co.			Industrial Realty Co. Inc.	1089	489		Right-of-Way Easement
11073 Oct. 6, 1978	"	Bell Tel. & Tel. Co.			Floride P. Dorr	1089	491		Right-of-Way Easement
11073 Oct. 6, 1978	"	Bell Tel. & Tel. Co.			Bellmore Ltd. Pts.	1089	493		Right-of-Way Easement
11073 Oct. 6, 1978	"	Bell Tel. & Tel. Co.			Stanhope Ltd. Pts.	1089	495		Right-of-Way Easement
11073 Oct. 6, 1978	"	Bell Tel. & Tel. Co.			Stanton Ltd. Pts.	1089	487		Right-of-Way Easement
11073 Oct. 6, 1978	"	Bell Tel. & Tel. Co.			John H. Hillspie	1089	497		Right-of-Way Easement
11073 Oct. 6, 1978	"	Bell Tel. & Tel. Co.			Allen P. Dorr, et al	1089	499		Right-of-Way Easement
11073 Oct. 6, 1978	"	Bell Tel. & Tel. Co.			Charles P. Bridges	1089	501		Right-of-Way Easement
11073 Oct. 6, 1978	"	Bell Tel. & Tel. Co.			Ben F. Few	1089	503		Right-of-Way Easement

# INDIRECT or GRANTEE Index to Real Estate Deeds -- Greenville County, S. C.

( E )

Open at Proper Tab according to First Letter or Letters of Name and refer to Buff Sub-Index sheet for page reference.

KEYS PRINTING CO., GREENVILLE, S. C.

FILE NUMBER DATE OF RECORD	GRANTEES FAMILY NAMES	GIVEN NAMES ABCDEFGH	GIVEN NAMES IJKLMNO	GIVEN NAMES PQRSTUVWXYZ	GRANTORS	BOOK	PAGE	NO. OF ACRES	BRIEF DESCRIPTION, LOCATION, ETC. (NOT WARRANTED)
11073 Oct. 6, 1978	Southern	Bell Tel. & Tel. Co.			S. F. Few, et al	1089	505		Right of Way Easement
11073 Oct. 6, 1978	"	Bell Tel. & Tel. Co.			Louise Few Liverette	1089	507		Right of Way Easement
14175 Nov. 6, 1978	"	Bell Tel. & Telegraph Co.			P. E. Cauthen, et al	1091	389		Right-of-Way Easement
17915 Dec. 13, 1978	"	Bell Tel. & Tel. Co.			Galvin H. Price	1093	706		Right of Way Easement
17915 Dec. 13, 1978	"	" " " "			W. H. Forester et al	1093	708		Right of Way Easement
18298 Dec. 18, 1978	"			Junior Stephen	a/k/a W. S. Southern Williams S. Southern	1093	864		Lot 3 Southern Rd. O'Neal Tp.
18375 Dec. 18, 1978	"	Dorothy Jane			Allen D. Southern	1093	912		4.86 Acs. U. S. Hwy. 25 Rd.) also int. strip
19133 Dec. 27, 1978	"	Bell Telephone & Telegraph Co.			Land Lease Corp.	1094	359		Lot Lee St. + Clayton Ave. (Cedar Lane)
19763 Jan. 3, 1979	"	James L.			Jack Fields	1094	741		Lots 7+8 Hall Rd. Mauldin
22665 Feb. 2, 1979	"	Holding Co. Inc. of H'ville			Richard R. Parrish	1096	417		Lot 122 "Montclair" Sec. IV Mauldin
22664 Feb. 2, 1979	"	Holding Co. Inc. of H'ville			Richard R. Parrish, et al	1096	418		Lot 123 "Montclair" Sec. IV Mauldin
22788 Feb. 5, 1979	"	Holding Co. Inc. of H'ville			The Co. Old South Land & Investment	1096	498		Lot 140 "Montclair" Sec. IV Mauldin
22787 Feb. 5, 1979	"	Holding Co. Inc. of H'ville			The Co. Old South Land & Investment	1096	499		Lot 139 "Montclair" Sec. IV Mauldin
26469 Mar. 16, 1979	"			Service Corp.	College Properties, Inc	REM Book 1460	59		Subordination Agreement - for intg. see REM Bk. 1450 pages 779 + 779 & deed Book 1098 pg. 337
26639 Mar. 19, 1979	"	Bell Telephone & Telegraph Co.			Moyelle M. Perley	1098	778		Right of way Easement





# INDIRECT or GRANTEE Index to Deeds — Greenville County, S. C.

(1)

KEYS PRINTING CO., GREENVILLE, S. C.

Open at Proper Tab according to First Letter or Letters of Name and refer to Buff Sub-Index sheet for page reference.

FILE NUMBER DATE OF RECORD	GRANTEES FAMILY NAMES	GIVEN NAMES ABCDEFGH	GIVEN NAMES IJKLMNO	GIVEN NAMES PQRSTUVWXYZ	GRANTORS	BOOK	PAGE	No. of Acres	BRIEF DESCRIPTION, LOCATION, ETC. ( Not Warranted )
38779 June 28, 1979	Southern	Bell Tel. & Tel. Co.			V. S. Ashmore, Jr. et al	1105	699		Right-of-Way Easement
286 July 3, 1979	"	Bell Tel. & Tel. Co.			Dreeneo Realty, Inc.	1106	111		Right-of-Way Easement
915 July 9, 1979	"			et al Railway Co.	Rever Brothers Inc.	1106	393		Termination of Agreement
753 July 9, 1979	"	Bell Tel. & Tel. Co.			Thomas Walter Brashear	1106	346		Right of way Easement
945 July 10, 1979	"	Bell Tel. & Tel. Co.			Robby E. Ratson	1106	461		Right of way Easement
945 July 10, 1979	"	Bell Tel. & Tel. Co.			Southern Weaving Co.	1106	463		Right of way Easement
945 July 10, 1979	"	Bell Tel. & Tel. Co.			Alcon Construction Co. Inc.	1106	459		Right of way Easement
2254 July 20, 1979	"			Investments a Hum. Pto.	Peter J. Dasso, et al	1107	436		Agreement Memorandum Partnership
2257 July 20, 1979	"			Investments	Lawrence Reid	1107	97		Bk. 6 also Lot 4 Lot 3 Lawrence Rd. "Carolina Court"
02488 July 23, 1979	"	Bell Tel. & Tel. Co.			Duke Power Co.	1107	483		Right of way Easement
3341 July 30, 1979	"	Bell Tel. & Tel. Co.			Balboa Hollow Dev. Co.	1108	177		Right of way Easement
3513 July 31, 1979	"	Bell Tel. & Tel. Co.			Mae P. Miller	1108	289		Right of way Easement
3863 Aug 1, 1979	"	Bell Tel. & Tel. Co.			_____	1108	395		Bk. 147 pg. 489 (9.8-1-540.3) Release of Rights of Way - See deed
4728 Aug 8, 1979	"	Bell Tel. & Tel. Co.			Greenville County	1108	945		Right of way Easement
4728 Aug 8, 1979	"	Bell Tel. & Tel. Co.			Haywood Properties	1108	947		Right of way Easement
7441 Aug 31, 1979	"	" "	" "		et al Thomas M. Clark, J.D.S.	1110	652		Right of way Easement

# INDIRECT or GRANTEE Index to Deeds — Greenville County, S. C.

Open at Proper Tab according to First Letter or Letters of Name and refer to Buff Sub-Index sheet for page reference.

KEYS PRINTING CO., GREENVILLE, S. C.

FILE NUMBER DATE OF RECORD	GRANTEES FAMILY NAMES	GIVEN NAMES ABCDEFGH	GIVEN NAMES IJKLMNO	GIVEN NAMES PQRSTUVWXYZ	GRANTORS	BOOK	PAGE	No. of Acres	BRIEF DESCRIPTION, LOCATION, ETC. ( Not Warranted )
8638 Sept. 11, 1979	Southern	Bell Telephone & Telegraph Co.			C.D. Bishop	1111	155		Right of Way Easement page 907
8857 Sept. 13, 1979	"	Homer Inc. of Anderson			Daniel D. Paulton et al	1111	495		Agreement - See deed Book 1085
9334 Sept. 18, 1979	"	Bell Telephone & Telegraph Co.			_____	1111	772		Release of Rights of Way
10312 Sept. 26, 1979	"	Bell Telephone & Tel. Co.			William H. Mason	1112	297		Right of Way Easement
10312 Sept. 26, 1979	"	Bell Tel & Tel Co.			D. Michael Phommom	1112	299		Right of Way Easement
10312 Sept. 26, 1979	"	Bell Tel & Tel Co.			Buxton Homeowners Assoc	1112	301		Right of way easement
10913 Oct. 1, 1979	"	Bell Tel & Tel Co.			Green Gate Investment Co. Inc.	1112	766		Lease
11719 Oct. 8, 1979	"	Bell Tel. & Tel. Co.			Julian C. Balt	1113	215		Right of way Easement
11719 Oct. 8, 1979	"	Bell Tel. & Tel. Co.			Forest Park Rpts. Assoc.	1113	217		Right of way Easement
17725 Nov. 27, 1979	"	Bell Tel. & Tel Co.			Pine Knall Investors	1116	482		Right of Way Easement
17725 Nov. 27, 1979	"	Bell Tel. & Tel Co.			Balentine Brothers Bldg. Inc.	1116	484		Right of Way Easement
17725 Nov. 27, 1979	"	Bell Tel. & Tel Co.			C. Paul Manly	1116	486		Right of way Easement
19417 Dec. 13, 1979	"	" " " "			James C. Sharpe	1117	322		Right of way Easement
21596 Jan. 10, 1980	"	" " " " a Pts. Investments			Johnnie G. McDonald	1118	668		Lot 28 "Rosalee Dr" "Cutler Ridge"
21891 Jan. 14, 1980	"	Bell Tel & Tel Co.			James E. Smith et al	1118	891		Right of way Easement
21891 Jan. 14, 1980	"	Bell Tel & Tel Co.			L. Kerry Cappe et al	1118	893		Right of way Easement

# INDIRECT or GRANTEE Index to Deeds — Greenville County, S. C.

5

(1)

KEYS PRINTING CO., GREENVILLE, S. C.

Open at Proper Tab according to First Letter or Letters of Name and refer to Buff Sub-Index sheet for page reference.

FILE NUMBER DATE OF RECORD	GRANTEES FAMILY NAMES	GIVEN NAMES ABCDEFGHIJ	GIVEN NAMES KLMNOPQ	GIVEN NAMES RSTUVWXYZ	GRANTORS	BOOK	PAGE	No. of Acres	BRIEF DESCRIPTION, LOCATION, ETC. ( Not Warranted )
21891 Jan 14, 1980	Southern	Bell Tel + Tel Co.			James E. Smith et al	1118	895		Right of way Easement
21891 Jan 14, 1980	"	Bell Tel + Tel Co.			Ethel J. Dyphrit	1118	897		Right of way Easement
21891 Jan 14, 1980	"	Bell Tel + Tel Co.			Joyce M. Thompson	1118	899		Right of way Easement
23608 Feb 1, 1980	"	Helen C. et al			Elsie Cathran	1119	970		"North down" Lot 37 North acres Dr. (For Neal Co.)
24934 Feb 18, 1980	"	Bell Tel + Tel Co.			L. Perry Capps, et al	Re-Record 1120	734		Acres Sh. 1118 pg. - 893 Right of way Easement - for Div. see
24934 Feb 18, 1980	"	Bell Tel + Tel Co.			Joyce M. Thompson	Re-Record 1120	732		Acres Sh. 1118 pg. - 899 Right of way Easement - for Div. see
25762 Feb 27, 1980	"	Martha E.			John P. Southern	1121	144		Augusta Rd. Dunklin Tp. cont. 2.6566 Acres + 18.07 Acres.
28292 Mar 25, 1980	"	Bell Tel + Tel Co.			Charles A. Wirth	1122	798		Right of way Easement
29221 Apr 2, 1980	"	Bell Tel + Tel Co.			Mary B. Hill	1123	306		Right of way Easement
29221 Apr 2, 1980	"	Bell Tel + Tel Co.			J. J. Picklesimer, et al	1123	308		Right of way Easement
30691 Apr 17, 1980	"	Bell Tel + Tel Co.			David Roberts	1124	261		Right of way Easement
32227 May 2, 1980	"	Jerry H.			Donna P. Southern	1125	106		Sec. II mt. Lot 159 "Sunny Slopes"
33662 May 22, 1980	"	Bell Tel + Tel Co.			Reunion + Williams Developers Espec.	1126	95		R/W Easement Road Rancher's Hunted Tp.
35971 June 17, 1980	"	a Pts. Investments			W. Roy Boling, Jr et al	1127	598		Lot 222 Hatling Ave. Augusta
2409 July 28, 1980	"	Bell Tel + Tel Co.				1129	883		Release of Rights of way
3380 Aug 5, 1980	"	Bell Tel + Tel Co.			Ruth M. Ridgeway	1130	516		Right of way Easement

# INDIRECT or GRANTEE Index to Deeds — Greenville County, S. C.

KEYS PRINTING CO., GREENVILLE, S. C.

Open at Proper Tab according to First Letter or Letters of Name and refer to Buff Sub-Index sheet for page reference.

FILE NUMBER DATE OF RECORD	GRANTEES FAMILY NAMES	GIVEN NAMES ABCDEFGH	GIVEN NAMES IJKLMNO	GIVEN NAMES PQRSTUVWXYZ	GRANTORS	BOOK	PAGE	No. of Acres	BRIEF DESCRIPTION, LOCATION, ETC. ( Not Warranted )
4186 Aug. 12, 1980	Southern	Helen C. & John Gary			Dorothy C. Carter	1130	958		"North Acres" Lot 37 N. Acres Dr. (Neal Cir)
7072 Sept. 4, 1980	"			Mc. Reed & Wine	Murray Real Estate, Mc.	1132	580		Lat Hillrose ave. Chickadee Sp.
7073 Sept 4, 1980	"			Mc. Reed & Wine	Murray Real Estate, Mc.	1132	581		R/W Luthford Rd
10054 Sep 30, 1980	"	Bell Tel. & Tel. Co.			Park Place Church of God	1134	576		Right of way Easement
10054 Sep. 30, 1980	"	Bell Tel. & Tel. Co.			Gary P. Patterson et al	1134	578		Right of way Easement
13082 Oct 27, 1980	"	Bell Tel. & Tel. Co.			Nannie Ross	1136	223		Right of way Easement
13082 Oct 27, 1980	"	Bell Tel. & Tel. Co.			Girls Lodge of Perfection (405 Colonial Villa Ave.)	1136	225		Right of way Easement
13082 Oct 27, 1980	"	Bell Tel. & Tel. Co.			Cheryl Shoap	1134	227		Right of way Easement
13082 Oct 27, 1980	"	Bell Tel. & Tel. Co.			Bud Young	1136	229		Right of way Easement
13082 Oct 27, 1980	"	Bell Tel. & Tel. Co.			George Lee Hooper	1136	231		Right of way Easement
13082 Oct 27, 1980	"	Bell Tel. & Tel. Co.			Helen B. Cann	1136	233		Right of way Easement
13082 Oct 27, 1980	"	Bell Tel. & Tel. Co.			George Lee Hooper	1136	235		Right of way Easement
13082 Oct 27, 1980	"	Bell Tel. & Tel. Co.			Ethel Roache	1136	237		Right of way Easement
13082 Oct 27, 1980	"	Bell Tel. & Tel. Co.			Danny M. Barner	1136	239		Right of way Easement
13732 Oct. 31, 1980	"			a Pte. Investments	Genar D. Pearson et al	1136	540		"Shorewood Acres" Lat 114 Leafwood Dr.
13966 Nov. 3, 1980	"	Bell Tel. & Tel. Co.			Leroy, Diana Jr.	1136	670		Right of way Easement

# INDIRECT or GRANTEE Index to Deeds — Greenville County, S. C.

(H)

KEYS PRINTING CO., GREENVILLE, S. C.

Open at Proper Tab according to First Letter or Letters of Name and refer to Buff Sub-Index sheet for page reference.

FILE NUMBER DATE OF RECORD	GRANTEES FAMILY NAMES	GIVEN NAMES ABCDEFGHIJ	GIVEN NAMES KLMNOPQ	GIVEN NAMES RSTUVWXYZ	GRANTORS	BOOK	PAGE	No. of Acres	BRIEF DESCRIPTION, LOCATION, ETC. ( Not Warranted )
14959 Nov. 14, 1980	Southern				Assembly of God Mad Lidings Tabernacle	1137	348		Right of Way Easement
15398 Nov. 18, 1980	"				Thomas M. Gilstrap Redevelopment Authority	1137	500		Right of Way Easement
15398 Nov. 18, 1980	"				Greenville County Antu. Inc.	1137	502		Right of Way Easement
15456 Nov. 19, 1980	"				Calzaris Mead Community etal	1137	552		Right of Way Easement
16,225 Nov. 26, 1980	"				Edward Devoe Evans Architects Planners, Inc.	1137	984		Lot 312 Belle Meade Sec. 3
17269 Dec. 9, 1980	"				Liedmont Engineers	1138	703		Right of Way Easement
17269 Dec. 9, 1980	"				Joel A. Southerlin Escenton	1138	705		Right of Way Easement
17613 Dec. 11, 1980	"				Lee J. Holtzclaw Jr. et al	1138	791		Pt. lot 1
24616 Mar. 3, 1981	"				Patricia L. Southern	1143	571		Lot Ponder Rd.
25091 Mar. 9, 1981	"				Rosewell Nfts. Inc.	1143	942		Right of Way Easement
25091 Mar. 9, 1981	"				Lynn Chiles	1143	945		Right of Way Easement
25285 Mar. 10, 1981	"				C. P. Enterprises a Ltd Pts.	1144	33		Right of Way Easement
25365 Mar. 10, 1981	"				Poinsett Realty Company	1144	22		Lot 341 Poinsettia Sec. 5 Daves St.
26190 Mar. 19, 1981	"				3-25-82 Dand BK Bill Skentzen	1144	345	21389	Bond for Little Lots 23, 24 & 25
27572 Apr. 1, 1981	"				T. E. Cleveland, et al	1145	490		Lot Perry Ave.
28546 Apr. 10, 1981	"				Schviers at Cleveland, Inc.	1146	81		Right of Way Easement



# INDIRECT or GRANTEE Index to Deeds — Greenville County, S. C.

KEYS PRINTING CO., GREENVILLE, S. C.

Open at Proper Tab according to First Letter or Letters of Name and refer to Buff Sub-Index sheet for page reference.

( )

FILE NUMBER DATE OF RECORD	GRANTEES FAMILY NAMES	GIVEN NAMES ABCDEFGHIJ	GIVEN NAMES KLMNOP	GIVEN NAMES QRSTUVWXYZ	GRANTORS	BOOK	PAGE	No. of Acres	BRIEF DESCRIPTION, LOCATION, ETC. ( Not Warranted )
28546 Apr. 10, 1981	Southern	Bell Tel & Tel Co.			Elmer Coleman	1146	83		Right-of-way Easement
29947 Apr. 27, 1981	"	Bell Tel & Tel Co.			W. W. Wilkins	1146	987		Right-of-way Easement
29947 Apr. 27, 1981	"	Bell Tel & Tel Co.			South Forest Est., Inc.	1146	989		Right-of-way Easement
30512 May 1, 1981	"	Bell Tel & Tel Co.			William C. Turner, et al	1147	343		Right-of-way Easement
31530 May 12, 1981	"	Bell Tel & Tel Co.			Westminster Co.	1147	898		Right of way Easement
33113 May 29, 1981	"	Bell Tel & Tel Co.			James B. Tankersley	1149	1		Right of way Easement
33113 May 29, 1981	"	" " " "			Billie Crain, et al	1148	977		Right of way Easement
34980 June 17, 1981	"	Bell Tel & Tel Co.			M. L. Langford	1150	157		Right of way Easement
35493 June 23, 1981	"	" " " "			United Development, Inc. a joint venture	1150	492		Lease
35494 June 23, 1981	"	" " " "			Waywood Mall Associates	1150	496		Declaration of Lease
35495 June 23, 1981	"	" " " "			United Development, Inc.	1150	499		Lease
36151 June 29, 1981	"			et al Roy M.	Beatrice M. Palmer	1150	804		Lot 72 Wisconsin Ave. "Wynette Estate"
" "	"			et al Thelma H.	" " "	1150	804		
596 July 7, 1981	"	Bell Tel & Tel Co.			Caine Company	1151	348		Right of way Easement
1518 July 17, 1981	"	" Investments			Naysa Machinery, Inc.	1151	949		Lot South Hudson St.
1890 July 22, 1981	"	Bell Tel & Tel Co.			South Forest Estates, Inc.	1152	181		Book 1140 Page 989 Amended Easement for orig see Deed

# INDIRECT or GRANTEE Index to Deeds — Greenville County, S. C.

( )


KEYS PRINTING CO., GREENVILLE, S. C.

Open at Proper Tab according to First Letter or Letters of Name and refer to Buff Sub-Index sheet for page reference.

FILE NUMBER DATE OF RECORD	GRANTEES FAMILY NAMES	GIVEN NAMES ABCDEFGH	GIVEN NAMES IJKLMNO	GIVEN NAMES PQRSTUVWXYZ	GRANTORS	BOOK	PAGE	No. of Acres	BRIEF DESCRIPTION, LOCATION, ETC. ( Not Warranted )
2188 July 24, 1981	Southern			etal Roy	Stockholders Co. Inc. Home Improvement & Supply	1152	363	}	Lot 71 Wisconsin Ave. Wynette Estate
" "	"			etal Thelma	" " " "	1152	363		
2208 July 27, 1981	"	Bell Telephone & Telegraph Co.			John Crowland Co.	1152	473		Right of way Easement
2453 July 28, 1981	"	Bell Telephone & Telegraph Co.			Wallace E. Turner	1152	523		Right of way Easement
2453 July 29, 1981	"	" "			Hilandale Investments	1152	525		Right of way Easement
2896 July 31, 1981	"		a Pte.	Investments	Norris N. Sullivan	1152	770		Lot 11 Pleasant Valley Sec I
4528 Aug 9, 1981	"	Bell Tel & Tel Co.			Mary Ann Allen	1153	794		Right-of-Way Easement
4528 Aug 19, 1981	"	Bell Tel & Tel Co.			Lawrence R. Mason etal	1153	796		Right of Way Easement
4660 Aug 20, 1981	"		Life Insurance Co.		First National Bank of S.C.	1153	835		Leases Assignment of Rents &
5518 Aug 31, 1981	"	Bell Tel. & Tel. Co.			Bobby J. Hall etal	1154	390		Right of way Easement
6705 Sept 14, 1981	"	Bell Tel & Tel Co.			Milliken & Co.	1155	30		Right of Way Easement
7743 Sept 25, 1981	"	Food, Inc.			Jesse L. Helms, Jr. etal	1155	757	3.5451	ac. Watson Rd.
7775 Sept 25, 1981	"		Investments, a Gen Pte.		Robert Pennie	1155	784		Lot 26 Malone St. South of
9007 Oct. 9, 1981	"	Bell Tel & Tel Co.			Henry D. Burns S.C.	1156	582		Right of way Easement
9930 Oct. 20, 1981	"	Bell Tel & Tel. Co.			American Service Corp of	1157	89		Right of way Easement
9930 Oct. 20, 1981	"	Bell Tel & Tel. Co.			American Service Corp of S.C.	1157	91		Right of way Easement

# INDIRECT or GRANTEE Index to Deeds — Greenville County, S. C.

REG. U. S. PAT. OFFICE *Chas. McCall* County Indexes Since 1888 An Identifying Trade Mark


 Open at Proper Tab according to First Letter or Letters of Name and refer to Buff Sub-Index sheet for page reference.

COTT FAMILY NAME INDEX No. 75 © 1949  
MADE BY THE COTT INDEX COMPANY, COLUMBUS, OHIO  
SOLD BY WALKER, EVANS & COGSWELL CO., CHARLESTON, S.C. ( )

FILE NUMBER DATE OF RECORD	GRANTEES FAMILY NAMES	GIVEN NAMES ABCDEFGHIJ	GIVEN NAMES KLMNO	GIVEN NAMES PQRSTUVWXYZ	GRANTORS	BOOK	PAGE	No. of Acres	BRIEF DESCRIPTION, LOCATION, ETC. ( Not Warranted )
10255 Oct. 23, 1981	Southern	Bell Telephone & Telegraph Co.			Poinsettia Enterprises, Inc.	1157	248		Right of way Easement
10489 Oct. 27, 1981	"	Bell Telephone & Telegraph Co.			Duke Power Co.	1157	371		Right of way Easement
10544 Oct. 28, 1981	"	Bell Telephone & Telegraph Co.			Kenneth Harrison, et al	1157	438		Right of way Easement
10838 Oct. 30, 1981	"	Bell Telephone & Telegraph Co.			Julius E. Stevens	1157	607		Right-of-Way Easement
12754 Nov. 25, 1981	"	Bell Telephone & Telegraph Co.			Eugene F. Morgan	1158	785		Right of Way Easement
14105 Dec. 15, 1981	"			Richard	Grace Foster	1159	476		Parcel Buncombe Rd. Saluda Tp.
16299 Jan. 19, 1982	"		new Fields & Glover	Investments	A. R. Fields, et al	1161	208	}	Memorandum of Partnership Agreement - formerly Southern Investments new Fields & Glover
"	"		"	"	"	1161	208		
16664 Jan. 25, 1982	"	Bell Telephone & Telegraph Co.			By. Inc. Welcome Baptist Church	1161	437		Right of Way Easement "Valley"
17630 Feb. 5, 1982	"			Investments, A. M. Ptz.	Henry Leroy Smith	1162	99		Lot 384 Prancer Ave. Pleasant Home sites Chick Spgs. J.
17702 Feb. 8, 1982	"			James L.	Edith C. Southern	1162	138		Lot 166 Dove Ln. Dupes Highway
19826 Mar. 5, 1982	"	Bell Telephone & Telegraph Co.			William J. Black, et al	1163	494		Right-of-way Easement
19884 Mar. 5, 1982	"	Bell Telephone & Telegraph Co.			Miller Oil Company, Inc.	1163	487	.08	Judgment Roll # 79-3201 Acres 8'ville Rd. (5-23-52) Oaklawn Tp.
20034 Mar. 9, 1982	"			Investments, A. M. Ptz.	Ruby Giles Tarrance	1163	570		Lot 11 Woodmont Lane Woodfields
20865 Mar. 18, 1982	"	Bell Telephone & Telegraph Co.			John K. Lamborn	1164	93		Right of way Easement
20865 Mar. 18, 1982	"	"	"	"	William E. Zucker	1164	95		Right of way Easement

# INDIRECT or GRANTEE Index to Deeds — Greenville County, S. C.

( ) REG. U. S. PAT. OFFICE *Chas McCott* County Indexes Since 1888 An Identifying Trade Mark

 Open at Proper Tab according to First Letter or Letters of Name and refer to Buff Sub-Index sheet for page reference.

COTT FAMILY NAME INDEX No. 75 © 1949  
MADE BY THE COTT INDEX COMPANY, COLUMBUS, OHIO  
SOLD BY WALKER, EVANS & COGSWELL CO., CHARLESTON, S.C.

FILE NUMBER DATE OF RECORD	GRANTEES FAMILY NAMES	GIVEN NAMES ABCDEFGHIJ	GIVEN NAMES JKLMNO	GIVEN NAMES PQRSTUVWXYZ	GRANTORS	BOOK	PAGE	No. of Acres	BRIEF DESCRIPTION, LOCATION, ETC. ( Not Warranted )
21389 Mar 25, 1982	Southern		Investments		Bill Spentzer	1164	345		See Orig. see deed 34. 1144 pg. 680 Cancellation of Bond for 2th
21936 Apr. 1, 1982	"	Bell Tel. & Tel. Co.			Hollis T. Craft, et al	1164	847		Right of Way Easement Lot 241, Chick Bays, Tp.
24693 May 5, 1982	"	Home Insurance Co.			Joseph Ralph Reese, et al	1166	477		Life Estate Lot Miller St. Also
25714 May 19, 1982	"	Bell Tel & Tel Co.			Thomas M. Tucker	1167	103		Right of Way
27462 June 8, 1982	"	Bell Tel. & Tel. Co.			Daniel International Corp. et al	1168	272		Lease
27461 June 8, 1982	"	Bell Tel. & Tel. Co.			Josephine H. Curston, et al	1168	278		Lease
28246 June 16, 1982	"	Bell Tel. & Tel. Co.			Judy L. Brookshire	1168	704		Right of Way Easement
28246 June 16, 1982	"	Bell Tel. & Tel. Co.			Giles Bramlett et al	1168	706		Right of Way Easement
28456 June 18, 1982	"	Bell Tel. & Tel. Co.			Alliance Haywood Associates	1168	855	.098	Acc. Orchard Park Dr.
29380 June 30, 1982	"	Builders			Bennett Realty Company	1169	454		Lot 347 Pinetree Sec 2
1632 July 21, 1982	"	Bell Tel. & Tel. Co.			Mary Louise Roe	1170	526		Right of way Easement
2604 Aug. 2, 1982	"	Bell Tel & Tel Co.			Westminster Company	1171	93		Right of way Easement
3647 Aug 12, 1982	"	Bell Tel. & Tel. Co.			Frontier Electronics, Inc	1172	111		Right of way Easement
3647 Aug 12, 1982	"	Bell Tel & Tel. Co.			Jackson E. Green	1172	113		Right of way Easement
3709 Aug 13, 1982	"	Discount Co. Inc.			Deeds of Ware Place, Inc	1172	174	4.01	Acres

*Done*

# INDIRECT or GRANTEE Index to Deeds — Greenville County, S. C.

KEYS PRINTING CO., GREENVILLE, S. C.


Open at Proper Tab according to First Letter or Letters of Name and refer to Buff Sub-Index sheet for page reference.

FILE NUMBER DATE OF RECORD	GRANTEES FAMILY NAMES	GIVEN NAMES ABCDEFGHIJ	GIVEN NAMES KLMNO	GIVEN NAMES PQRSTUWXYZ	GRANTORS	BOOK	PAGE	No. of Acres	BRIEF DESCRIPTION, LOCATION, ETC. ( Not Warranted )
4886 Aug 27, 1982	Southern			Weaving Co.	Society of the U.S. The Equitable Life Assurance	1172	982	}	Reassignment of Reson Interest in Lease for 1/2 ac. Deed bk 692 Pg 211
" "	"			"	" " "	1172	982		
5569 Sept. 3, 1982	"			Stephen Junior	William L. Southern, <sup>et al</sup>	1173	333	0.488	ac. Southern Rd.
7035 Sept. 21, 1982	"	Bell Tel. & Tel. Co.			Lillie Mae Sammons	1174	325		Right of way Easement
8634 Oct 7, 1982	"	Bell Tel. & Tel. Co.			Collins Creek <sup>Inc.</sup>	1175	395		Right of way Easement
8634 Oct 7, 1982	"	Bell Tel. & Tel. Co.			Canebrake Homes <sup>Inc.</sup>	1175	399		Right of way Easement
8635 Oct 7, 1982	"	" "	" "		George M. Mead, <sup>et al</sup>	1175	403		Lease
8894 Oct. 11, 1982	"	" "	" "		Davi Mechanical <sup>Contractor, Inc.</sup>	1175	563		Right of way Easement
8954 Oct. 12, 1982	"	" "	" "		Elizabeth Lister	1175	655		Right of way Easement
9022 Oct. 12, 1982	"	" "	" "	Railway Co.	For <sup>et al</sup> James M. S. Swain <sup>et al</sup> <sup>Industries</sup>	1175	642		2 Lots also Strip Deed etc.
9499 Oct. 19, 1982	"	Bell Tel. & Tel. Co.			J. E. Collins	1175	914		Right of way Easement Tehrace
11050 Nov. 5, 1982	"	" Investments,			Brian L. Craft <sup>et al</sup>	1176	694		Lot 2 Citadel St. Kenmore
11170 Nov. 8, 1982	"	Discount Co. Inc.			Deco of Ware Place, Inc.	1176	802		7 Lots
11169 Nov. 8, 1982	"	Discount Co. Inc.			Deco of Ware Place, Inc.	1176	803		8 Lots Augusta Rd.
11168 Nov. 8, 1982	"	Discount Co. Inc.			Deco of Ware Place, Inc.	1176	804		Lot 21 A
11167 Nov. 8, 1982	"	Discount Co. Inc.			Deco of Ware Place, Inc.	1176	805		Lot 3 & 10 Augusta Rd.

*OHW*

# INDIRECT or GRANTEE Index to Deeds — Greenville County, S. C.

KEYS PRINTING CO., GREENVILLE, S. C.


 Open at Proper Tab according to First Letter or Letters of Name and refer to Buff Sub-Index sheet for page reference.

FILE NUMBER DATE OF RECORD	GRANTEES FAMILY NAMES	GIVEN NAMES ABCDEFGHIJ	GIVEN NAMES JKLMNOPQ	GIVEN NAMES RSTUVWXYZ	GRANTORS	BOOK	PAGE	No. of Acres	BRIEF DESCRIPTION, LOCATION, ETC. ( Not Warranted )
11425 Nov. 10, 1982	Southern	Bell Telephone & Telegraph Co.			James H. Benson, Jr.	1177	89		First Amendment to Lease
11761 Nov. 15, 1982	"	"	"	"	Randy C. Willis, et al	1177	290		Right of way Easement
12075 Nov. 17, 1982	"	"	"	"	Belham Associates	1177	426		Right-of-Way Easement
12060 Nov. 17, 1982	"	"	"	"	C. Harrell Krell, et al	1177	432		Right-of-Way Easement
12401 Nov. 22, 1982	"	"	"	"	Sun Belt Properties, Inc.	1177	637		Right-of-Way Easement
12401 Nov. 22, 1982	"	"	"	"	Sun Belt Properties Inc.	1177	639		Right-of-Way Easement
12870 Nov. 29, 1982	"	"	"	"	C. W. Mayson	1177	955		Right-of-Way Easement
12870 Nov. 29, 1982	"	"	"	"	Charles W. Mayson et al	1177	957		Right-of-Way Easement
12870 Nov. 29, 1982	"	"	"	"	W. J. Mayson	1177	959		Right-of-Way Easement
13170 Dec. 1, 1982	"		a Gen. Pts.		Robert T. Drummond, et al	1178	188		Good Ranches
13753 Dec. 7, 1982	"	Discount Company, Inc.			for James R. Clardy, Jr. et al W. Daniel Garbrough, Jr. et al all E. Apex Enterprises	1178	509		Lot 237 Gatling Ave. Augusta Mills Village, Dist 6 Lot 84 (#7) Teller St. Duncan
14391 Dec. 14, 1982	"	Bell Telephone & Telegraph Co.			Boyd F. Johnson	1178	933		Right of way Easement
14391 Dec. 14, 1982	"	Bell Telephone & Telegraph Co.			J. P. Wood a Pts.	1178	935		Right of way Easement
15022 Dec. 20, 1982	"	Bell Telephone & Telegraph Co.			Structioneers,	1179	264		Tract 3-11
15836 Dec. 30, 1982	"	Discount Co. Inc.			Deco of Ware Place, Inc.	1179	875	6.2	Acres = Tracts 8+9
16393 Jan 5, 1983	"	Bell Telephone & Telegraph Co.			400 Belham Road, Inc.	1180	367		Lease



# INDIRECT or GRANTEE Index to Deeds — Greenville County, S. C.

KEYS PRINTING CO., GREENVILLE, S. C.

Open at Proper Tab according to First Letter or Letters of Name and refer to Buff Sub-Index sheet for page reference.

( )

FILE NUMBER DATE OF RECORD	GRANTEES FAMILY NAMES	GIVEN NAMES ABCDEFGHIJ	GIVEN NAMES JKLMNO	GIVEN NAMES PQRSTUVWXYZ	GRANTORS	BOOK	PAGE	No. of Acres	BRIEF DESCRIPTION, LOCATION, ETC. ( Not Warranted )
16394 Jan 5, 1983	Southern	Bell Telephone & Telegraph Co.			Daniel International Corp.	1180	373		Memorandum of Lease
16951 Jan 11, 1983	"	Investments,			Gwendolyn Y. Duck	1180	682		Lot 19 Augusta Road Ranches
18042 Jan 24, 1983	"	Service Corp.			Harmon Enterprises	1181	262		Sec. II Pt. IV Lot 51 Pebble Creek Way, Pebble Creek
18216 Jan 26, 1983	"	Jean, et al			Grace S. Southern	1181	360	1 1/200	Acres = Lot 3 Buncombe Rd. Saluda Twp
"	"	Jean, et al			" " "	1181	360		
18204 Jan 26, 1983	"	Bert F.V. + Joan + Richard P.			Grace S. Southern	1181	362	}	Tracts, Saluda Twp.
"	"	Jean, et al			" " "	1181	362		
18203 Jan 26, 1983	"	Jean, et al			Grace S. Southern	1181	364		
"	"	Jean, et al			" " "	1181	364	}	1 1/100 Acres = Lot 2 Buncombe Rd. Saluda Twp. - Life Estate reserved for grantor.
18202 Jan 26, 1983	"	Richard P.			Grace S. Southern	1181	365		
18693 Jan 31, 1983	"	Bell Telephone & Telegraph Co.			Laura B. Ford	1181	661		Right-of-Way Easement
19264 Feb 4, 1983	"	Bert F.V.			Grace S. Southern	1182	69	3 3/10	Acres. Old Buncombe Rd. Saluda Twp
19263 Feb 4, 1983	"	Bert F.V.			Grace S. Southern	1182	70	9.85	Acres. Buncombe Rd. Saluda Twp. = Tract 11 Watson Rd.
19704 Feb 9, 1983	"	Louise N.			Southern Foods, Inc.	1182	309		1.0221 Acres = Tract 1 + 0.5818 acres. In orig see Deed Bl. 884 Pg. 25
19899 Feb 11, 1983	"	Bell Telephone & Telegraph Co.			Stuckersons Ltd.	1182	478		Cancellation of Lease Agreement Crest Inc. 2
20240 Feb 15, 1983	"	Foods, Inc.			Louise N. Nilms	1182	605		Pt. Lot 154 S. Florida Ave. Oak

# INDIRECT or GRANTEE Index to Deeds — Greenville County, S. C.

KEYS PRINTING CO., GREENVILLE, S. C.

Open at Proper Tab according to First Letter or Letters of Name and refer to Buff Sub-Index sheet for page reference.

FILE NUMBER DATE OF RECORD	GRANTEES FAMILY NAMES	GIVEN NAMES ABCDEFGHIJ	GIVEN NAMES KLMNOP	GIVEN NAMES QRSTUVWXYZ	GRANTORS	BOOK	PAGE	No. of Acres	BRIEF DESCRIPTION, LOCATION, ETC. ( Not Warranted )
23236 Mar. 16, 1983	Southern	Bell Telephone & Telegraph Co.			Jane Young	1184	537		Right of Way Easement
23412 Mar. 17, 1983	"	"	"	"	Lagory Henson <i>etal</i>	1184	553		Right-of-Way Easement
23845 Mar. 21, 1983	"	"	"	"	James H. Thompson <i>etal</i>	1184	776		Right-of-Way Easement
24029 Mar. 23, 1983	"	"	"	"	Paul H. Greer	1184	886		Right-of-Way Easement
24969 Mar. 31, 1983	"	"	"	"	Zel Vance Shelton <i>etal</i>	1185	401		Right-of-Way Easement
25896 Apr. 7, 1983	"	"	"	"	Duke Power Co.	1186	18		Right-of-Way Easement
26075 Apr. 8, 1983	"	"	"	"	Miles Dean Bryant	1186	133		Right-of-Way Easement
27323 Apr. 20, 1983	"	"	"	"	Alice Mae Howard <i>Sville</i>	1186	748		Right-of-Way Easement
27539 Apr. 22, 1983	"	"	"	"	Community Foundation of	1186	836		Right-of-Way Easement
28190 Apr. 27, 1983	"	"	"	"	Mildred D. Bruce	1187	204		Right-of-Way Easement
30347 May 16, 1983	"	"	"	"	Dandew Cond. Co. Inc.	1188	298		Right-of-Way Easement
31731 May 27, 1983	"	"	"	"	Jessie Scott <i>etal</i>	1188	998		Right of way Easement
32596 June 2, 1983	"	Farm Bureau Life Ins. Co.			Sumbelt Properties Inc.	1189	470		Assignment of Lease, Rents + Income
34388 June 17, 1983	"	Brenda D. + Michael Wayne			Charles R. Green <i>etal</i>	1190	661	1.18	Old Greene Rd
34563 June 21, 1983	"	Development of Greenville Inc.			Deemine B. Lutke <i>Inc.</i>	1190	918		Right of way
8767 Sept. 14, 1983	"	Bell Telephone & Telegraph Co.			Bowman Transportation	1196	281		Right of way

# INDIRECT or GRANTEE Index to Deeds — Greenville County, S. C.

KEYS PRINTING CO., GREENVILLE, S. C.

Open at Proper Tab according to First Letter or Letters of Name and refer to Buff Sub-Index sheet for page reference.

( )

FILE NUMBER DATE OF RECORD	GRANTEES FAMILY NAMES	GIVEN NAMES ABCDEFGHIJ	GIVEN NAMES KLMNO	GIVEN NAMES PQRSTUVWXYZ	GRANTORS	BOOK	PAGE	No. of Acres	BRIEF DESCRIPTION, LOCATION, ETC. ( Not Warranted )
9525 Sept 21, 1983	Southern	Bell Telephone + Telegraph Co.			J. P. Stevens + Co. Inc.	1196	826		Right of way Easement
9674 Sept 22, 1983	"	Bell Telephone + Telegraph Co.			Roy E. Collins Jr.	1196	968		Right of way Easement
9674 Sept 22, 1983	"	Bell Telephone + Telegraph Co.			William T. Walker	1196	974		Right of way Easement
9674 Sept 22, 1983	"	Bell Telephone + Telegraph Co.			C. E. Reunion	1196	972		Right of way Easement
10504 Sept 29, 1983	"	Bell Telephone + Telegraph Co.			Marilyn R. McKinney	1197	453		Right of way Easement
10805 Sept 30, 1983	"	a ben. pts. Investments			Lena D. Jenkins	1197	530		Lot 51 Canterbury Sec II
11203 Oct 4, 1983	"	Investments			Thomas M. Covart	1197	751		Easement
11792 Oct 10, 1983	"	Bell Telephone + Telegraph Co.			The Krystal Co.	1198	185		Right of way Easement
12197 Oct 13, 1983	"	Bell Telephone + Telegraph Co.			American Fed S + L Methodist Church by Dr.	1198	420		Right of way Easement
12196 Oct 13, 1983	"	"	"	"	John Wesley United	1198	423		Right of way Easement
12771 Oct 18, 1983	"	Railway Co.			City of Greenville et al	1198	741		Right of way
12813 Oct 19, 1983	"	Bell Telephone + Telegraph Co.			Duwan H. Bright	1198	770		Right of way Easement
15898 Nov 16, 1983	"	Bell Telephone + Telegraph Co.			Greenville Apr No. Two Battery in front of frame	1200	596		Right of way Easement
16501 Nov 21, 1983	"	Bell Telephone + Telegraph Co.			Nellie G. Francis	1200	931		Right of way
17131 Dec 2, 1983	"	"	"	"	Wagner Systems Corp.	1201	843		Right of way easement
17730 Dec 2, 1983	"	a ben. pts. Land Co.			Easterday Motor Co. Inc.	1201	771		Lot W. Washington St.

# INDIRECT or GRANTEE Index to Deeds — Greenville County, S. C.

( )

KEYS PRINTING CO., GREENVILLE, S. C.

Open at Proper Tab according to First Letter or Letters of Name and refer to Buff Sub-Index sheet for page reference.

FILE NUMBER DATE OF RECORD	GRANTEES FAMILY NAMES	GIVEN NAMES ABCDEFGHIJ	GIVEN NAMES JKLMNO	GIVEN NAMES PQRSTUVWXYZ	GRANTORS	BOOK	PAGE	No. of Acres	BRIEF DESCRIPTION, LOCATION, ETC. ( Not Warranted )
18227 Dec 7, 1983	Southern	Enterprises of Greenville, Inc.			B & B Builders, Inc.	1202	41		6 Lots, Sunny acres
22923 Jan 24, 1984	"	Bell Telephone & Telegraph Co.			Mid-South Mtg. Co. Inc.	1205	61		Right of way Easement
23106 Jan 26, 1984	"	Bell Telephone & Telegraph Co.			Dillard Paper Co.	1205	199		Right of way
23513 Jan 31, 1984	"	Bell Telephone & Telegraph Co.			W. R. Fairbanks	1205	475		Right of way
24668 Feb 10, 1984	"	Bell Telephone & Telegraph Co.			A. O. Simmons et al	1206	97		Right of way
24837 Feb 13, 1984	"	Bell Telephone & Telegraph Co.			J. Walter Brasher	1206	190		Right of way
26137 Feb 24, 1984	"	Amusement Co. Inc.			Charles M. Bertz et al	1206	862		Coin Machine Agreement
26243 Feb 27, 1984	"			U.S. Realty Corp.	Robert D. Garnett et al	1206	940		41.29 Acre S.C. Hwy. 14
26919 Mar 2, 1984	"	Bell Telephone & Telegraph Co.			Chandler Rental Properties Inc.	1207	364		Lease
27438 Mar 7, 1984	"	Investments			S & J. Realty a ben Pts.	1207	653	1.67	Ac. Spartanburg St. Ac. Spartanburg St. .48
28439 Mar 16, 1984	"	Bell Telephone & Telegraph Co.			Investment Diversified Ltd.	1208	293		Right of way Easement
28439 Mar 16, 1984	"	Bell Telephone & Telegraph Co.			William L. Clay et al	1208	295		Right of way Easement
29474 Mar 26, 1984	"	Bell Telephone & Telegraph Co.			J. Walter Brasher	1208	871		Right of way
29574 Mar 26, 1984	"	Bell Telephone & Telegraph Co.			Wildaire-Merry Oaks Pts.	1208	901		Right of way
30047 Mar 29, 1984	"	Bell Telephone & Telegraph Co.			Northlope - Offord Assoc.	1209	237		Right of way
30404 Mar 30, 1984	"	Jerry H.			Applying S. Wells, III	1209	524		Lot 2 Also Strip East Lee

# INDIRECT or GRANTEE Index to Deeds — Greenville County, S. C.

Open at Proper Tab according to First Letter or Letters of Name and refer to Buff Sub-Index sheet for page reference.

FILE NUMBER DATE OF RECORD	GRANTEES FAMILY NAMES	GIVEN NAMES ABCDEFGHIJ	GIVEN NAMES KLMNO	GIVEN NAMES PQRSTUWXYZ	GRANTORS	BOOK	PAGE	No. of Acres	BRIEF DESCRIPTION, LOCATION, ETC. ( Not Warranted )
32833 Apr 20, 1984	Southern			Technologies Inc.	Sec of State of S.C.	1210	892		Articles of Incorporation
35500 May 11, 1984	"	Bell Telephone & Telegraph Co.			W. A. Hopkins et al	1212	441		Right of way
36116 May 16, 1984	"			Maurice & William J.	Carylyn P. Hartley	1212	758		Lot 41 Del Norte
37665 May 24, 1984	"	Bell Telephone & Telegraph Co.				1213	286		Quit Claim Release of R/E of acreage see deed
39130 May 25, 1984	"	Donald S. Bankwell Commodities & Pts		22828 Dec 12, 1984	Michael P. Woods	1213	302		Contract of Sale
52394 May 29, 1984	"	Bell Telephone & Telegraph Co.			Tandem Development Co.	1213	544		Right of way
38647 June 6, 1984	"	Bell Telephone & Telegraph Co.			Sunbelt Properties Inc	1214	445		Right of way
39806 June 18, 1984	"	Bell Telephone & Telegraph Co.			Temp Place Partnership	1215	228		Right of way
40113 June 20, 1984	"			Bank Co. Pump &	Martha A. Arnold	1215	335		Memorandum of lease
40395 June 22, 1984	"			Printing Co.	Perry & Luthi	1215	473		Pt Tract #3 Parkins Mill Rd.
41114 June 28, 1984	"	Bell Telephone & Telegraph Co.			Sunbelt Properties	1215	868		Right of way
356 July 3, 1984	"	Bell Telephone & Telegraph Co.			Stone & Stone Associates 2 Pts.	1216	280		Right of way
506 July 5, 1984	"	Bell Telephone & Telegraph Co.			Hollis T. Craft et al	1216	344		Right of way
1990 July 17, 1984	"	"	"	"	C. R. Maxwell	1217	269		Right of way
1917 July 18, 1984	"	"	"	"	Walter T. Braslier	1217	350		Right of way
21588 July 24, 1984	"	"	"	"	J. L. Rogers et al	1217	785		Right of way

# INDIRECT or GRANTEE Index to Deeds — Greenville County, S. C.

Open at Proper Tab according to First Letter or Letters of Name and refer to Buff Sub-Index sheet for page reference.

FILE NUMBER DATE OF RECORD	GRANTEES FAMILY NAMES	GIVEN NAMES ABCDEFGHIJ	GIVEN NAMES KLMNO	GIVEN NAMES PQRSTUWXYZ	GRANTORS	BOOK	PAGE	No. of Acres	BRIEF DESCRIPTION, LOCATION, ETC. ( Not Warranted )
3653 Aug 1, 1984	Southern	Home Inv Co.			William J. Walker	1218	414		Sp. Green Sub 5 Main St, Child Spr
4678 Aug 13, 1984	"	Bell Telephone & Telegraph Co.			Ella Williams	1219	234		Right of way
4975 Aug 15, 1984	"	"	"	"	Dorothy O. Page	1219	437		Right of way
4974 Aug 15, 1984	"	Donna J. & Mickey W.			William A. Southern	1219	436	2.0	acres, also easement
4973 Aug 15, 1984	"	Donna J. & Mickey W.			William A. Southern	1219	439	3.1	acres
6423 Aug 26, 1984	"	Margaret Linder			Margaret Linder <sup>Exec</sup> Southern	1220	422		Quit Claim Int Lots 12+13 In Juliana Park Cr E North St 2ft + Blackburn St.
"	"	" "			" " "	1220	422		
8462 Sept 17, 1984	"	Bell Telephone & Telegraph Co.			City of Travelers Rest	1221	951		Right of way
9309 Sept 25, 1984	"	Bell Telephone & Telegraph Co.			James G. Putnam	1222	565		Right-of-Way Easement
9309 Sept 25, 1984	"	"	"	"	Don Rivers Inc.	1222	568		Right-of-Way Easement
9309 Sept 25, 1984	"	"	"	"	James Chandler <sup>et al</sup>	1222	572		Right-of-Way Easement
9309 Sept 25, 1984	"	"	"	"	J. B. Waverport <sup>et al</sup>	1222	575		Right-of-Way Easement
9382 Sept 27, 1984	"	Luther M.			Willard Baptist Church	1222	999	0.10	acres Aug 14, Willard Sp.
11356 Oct 15, 1984	"	Bell Telephone & Telegraph Co.			Heritage Homes, Inc.	1224	101		Right of way
12804 Oct 29, 1984	"	"	"	"	Carolina Rentals, Inc.	1225	72		Right of way
13313 Nov 1, 1984	"	Corp. Realty Develop			Secretary Hippenter	1225	378	0.958	acres on Rutledge Rd + Arcadia Dr. also Int in R.R. Tracts + Int in lease
"	"	" "			" "	1225	378		



# INDIRECT or GRANTEE Index to Deeds — Greenville County, S. C.

Open at Proper Tab according to First Letter or Letters of Name and refer to Buff Sub-Index sheet for page reference.

FILE NUMBER DATE OF RECORD	GRANTEES FAMILY NAMES	GIVEN NAMES ABCDEFGHIJ	GIVEN NAMES JKLMNO	GIVEN NAMES PQRSTUVWXYZ	GRANTORS	BOOK	PAGE	No. of Acres	BRIEF DESCRIPTION, LOCATION, ETC. ( Not Warranted )
14549 Nov 13, 1984	Southern		#34598	Book 1441 p. 177	Rogers C. Reeves	1226	287		Right of way Assignment of Lease, Rents + Pecan Service Sec 2 Lots 21 + 22 gravel lane
15880 Nov 26, 1984	"	Helen C. & John B.		7-9-91	Sarahy Fleming	1227	148		
16972 Dec 5, 1984	"	Bell Telephone & Telegraph Co.			Milliken & Co.	1227	996		Right of way
17680 Dec 12, 1984	"	Bell Telephone & Telegraph Co.			Mary Louise D. Dierney	1228	442		Right of way
17680 Dec 12, 1984	"	Bell Telephone & Telegraph Co.			Stanley M. Brown	1228	444		Right of way
18299 Dec 18, 1984	"	Bell Telephone & Telegraph Co.	#34598	Book 1441 p. 177	Rogers C. Reeves of the Southern States, Inc.	1229	66		Right of way Assignment of Lease, Rents + profits
18900 Dec 24, 1984	"	Bell Telephone & Telegraph Co.			AT & T Communications	1229	626		Lot 5, U.S. Hwy 29, Chick Spg. Sp.
19377 Dec 28, 1984	"	Bell Telephone Co.			U.S. Postal Service	1229	911		Lease Agreement
19378 Dec 28, 1984	"	Bell Telephone & Telegraph Co.			Morris Communication	1229	918		Lease
19378 Dec 28, 1984	"	"	"	"	Chandler Rental Property	1229	922		Lease
19378 Dec 28, 1984	"	"	"	"	Monsanto Co.	1229	928		Lease
19378 Dec 28, 1984	"	"	"	"	Commission of Public	1229	932		Lease
19378 Dec 28, 1984	"	"	"	"	Verdae Property Inc.	1229	936		Right of way
19378 Dec 28, 1984	"	"	"	"	Whitminster Co.	1229	939		Right of way
19378 Dec 28, 1984	"	"	"	"	Danden Dump. Co. Inc.	1229	941		Right of way
19378 Dec 28, 1984	"	"	"	"	American Service Corp.	1229	944		Right of way


# INDIRECT or GRANTEE Index to Deeds — Greenville County, S. C.

Open at Proper Tab according to First Letter or Letters of Name and refer to Buff Sub-Index sheet for page reference.

FILE NUMBER DATE OF RECORD	GRANTEES FAMILY NAMES	GIVEN NAMES ABCDEFGHIJ	GIVEN NAMES KLMNOP	GIVEN NAMES QRSTUVWXYZ	GRANTORS	BOOK	PAGE	No. of Acres	BRIEF DESCRIPTION, LOCATION, ETC. ( Not Warranted )
14379 Sept 18, 1984	Southern	Bell Telephone & Telegraph Co.			Liberty Life Ins Co	1229	746		Right of way
14379 Dec 25, 1984	"	"	"	"	Eastern Capital Inc.	1229	748		Right of way
14379 Dec 28, 1984	"	"	"	"	Roper Mtn Village	1229	750		Right of way
14379 Dec 28, 1984	"	"	"	"	Textile Mills Corp.	1229	755		Right of way
14379 Dec 28, 1984	"	"	"	"	The Kauls of Red Bank with wife MRS. B. B. Kauls	1229	758		Right of way
14379 Dec 28, 1984	"	"	"	"	NORB Natl Bank of D.C.	1229	770		See Dist 2 - pages A, B & C Agreement of lease, Dist. = 9.01 Lot Green D
19820 Dec 31, 1984	"	Home Ins. Co.			B. P. Edwards, Inc.	1230	118		Lot Miller & Hubert St. also
19807 Jan 3, 1985	"	Bell Telephone & Telegraph Co. a ben <del>of</del>			Milton Trotter III	1230	345		Right of way
20533 Jan 3, 1985	"	Investments			Guy S. Hutchins Jr.	1230	316	2.26	acs Spartanburg St. Hubert St. Aly Lot Hubert St Green
21295 Jan 10, 1985	"	Home Ins. Co.			Vance E. Edwards	1230	768		Quit Claim Int. Lot Miller &
23591 Jan 17, 1985	"	Bell Telephone & Telegraph Co.			Thurman R. Julian	1231	285		Right of way
24048 Feb 11, 1985	"	"	"	"	Fred R. Jones	1232	651		Right of way
24095 Feb 15, 1985	"	"	"	"	Riley Ashmore Suttonville, S.C.	1232	923		Right of way
24540 Feb 15, 1985	"	Land Co. cancelled # 2116 used Bk 1385 pg 491			Mary Louise Costeby	1232	941		Lot W, Washington St.
24774 Feb 20, 1985	"	Farm Loan & Life Ins. Co.			Zeta Partnership Inc.	1233	359		Contract rights, proceeds & profits Assignment of leases, rents, contracts,
24774 Feb 22, 1985	"	Bell Telephone & Telegraph Co.			Summey Building Systems	1233	542		Right of way

# INDIRECT or GRANTEE Index to Deeds — Greenville County, S. C.

REG. U. S. PAT OFFICE *Chas. McClure* County Indexes Since 1888  
An Identifying Trade Mark

 Open at Proper Tab according to First Letter or Letters of Name and refer to Buff Sub-Index sheet for page reference.

COTT FAMILY NAME INDEX No. 75 © 1949  
MADE BY THE COTT INDEX COMPANY, COLUMBUS, OHIO  
SOLD BY WALKER, EVANS & COGSWELL CO., CHARLESTON, S.C. ( )

FILE NUMBER DATE OF RECORD	GRANTEES FAMILY NAMES	GIVEN NAMES ABCDEFGHIJ	GIVEN NAMES KLMNO	GIVEN NAMES PQRSTUVWXYZ	GRANTORS	BOOK	PAGE	No. of Acres	BRIEF DESCRIPTION, LOCATION, ETC. ( Not Warranted )
24898 Feb 25, 1985	Southern	Bell Telephone & Telegraph Co.			B. J. Hawkins, jr.	1233	553		Right of way
27262 Mar 18, 1985	"	"	"	"	U. S. Shelter Corp.	1235	07		Right of way
27894 Mar 22, 1985	"	"	"	"	Rufus Sneyd	1235	46		Right of way
28083 Mar 25, 1985	"	"	"	"	College Properties Inc.	1235	566		Right of way
28083 Mar 25, 1985	"	"	"	"	John D. Hollingworth	1235	572		Right of way
28236 Mar 25, 1985	"	"	"	"	Smith, Wynn & Associates	1235	564		Right of way
28236 Mar 26, 1985	"	"	"	"	J. P. Galloway Commissioner	1235	588		Right of way
28236 Mar 26, 1985	"	"	"	"	Greenville County Recreation	1235	590		Right of way
28575 Mar 28, 1985	"	Farm <del>cancelled</del> # 2116 Deed Bk 1385 pg 491 SC Gen Part. <del>per record</del>			Getta Partnership	1235	845		Assignment of Leases, Rents Contracts Contract Rights Proceeds & Profits for orig. see Deed Bk. 1233 Pg. 359
"	"	" <del>cancelled</del> 2116 Deed Bk 1385 pg 491			"	1235	845		
"	"	" <del>cancelled</del> 2116 Deed Bk 1385 pg 491			"	1235	845		
30534 Apr 11, 1985	"	Bell Telephone & Telegraph Co.			Rebecca Chandler	1236	995		Right of way
31777 Apr 23, 1985	"	"	"	"	Homes Inc. of Sville	1237	774		Right of way
31852 Apr 24, 1985	"	"	"	"	Cecil J. A. Hall	1237	821		Right of way
32872 May 1, 1985	"	"	"	"	N.C.N.B. National Bank	1238	489		Right of way
32872 May 1, 1985	"	"	"	"	U. S. Shelter Corp	1238	491		Right of way

# INDIRECT or GRANTEE Index to Deeds — Greenville County, S. C.

REG. U. S. PAT. OFFICE *Chas. McCath* County Indexes Since 1888  
An Identifying Trade Mark

Open at Proper Tab according to First Letter or Letters of Name and refer to Buff Sub-Index sheet for page reference.

COTT FAMILY NAME INDEX No. 75 © 1949  
MADE BY THE COTT INDEX COMPANY, COLUMBUS, OHIO  
SOLD BY WALKER, EVANS & COGSWELL CO., CHARLESTON, S.C.

FILE NUMBER DATE OF RECORD	GRANTEES FAMILY NAMES	GIVEN NAMES ABCDEFGH	GIVEN NAMES IJKLMNO	GIVEN NAMES PQRSTUVWXYZ	GRANTORS	BOOK	PAGE	No. of Acres	BRIEF DESCRIPTION, LOCATION, ETC. ( Not Warranted )
33277 May 3, 1985	Southern			Co.	Bell Telephone & Telegraph	1238	711		Right of way
33277 May 3, 1985	"	"	"	"	Arnold E. Emery et al	1238	715		Right of way
33277 May 3, 1985	"	"	"	"	Zeno Harrison et al	1238	715		Right of way
34265 May 13, 1985	"	"	"	"	Paul C. Dinsley et al	1239	275		Right of way
38945 June 21, 1985	"	"	"	"	Greenville Hospital Board	1242	376		near Stone Rd. Right of ingress & egress Lease, Parcel = 8.092 acc. Right of ingress & egress
1470 June 21, 1985	"	"	"	"	Jarnile J. Francis	1242	490		Lease, Parcel Augusta St.
1470 July 12, 1985	"	"	"	"	John F. Land et al	1244	52		Right of way
1470 July 12, 1985	"	"	"	"	William L. Crane et al	1244	72		Right of way
3461 Jul 31, 1985	"	"	"	"	Robert R. Bishop et al	1245	134		Right of way
3461 Jul 31, 1985	"	"	"	"	Koger Properties, Inc.	1245	256		Right of way
3461 Jul 31, 1985	"	"	"	"	City of Mauldin	1245	259		Right of way
3460 Jul 31, 1985	"	"	"	"	Mary B. Marris	1245	261		Right of way
3431 Jul 31, 1985	"	"	"	"	The Koger Co. et al	1245	264		Right of way
3947 Jul 31, 1985	"	"	"	"	Thomas Luther Maddox Jr. et al	1245	347		Right of way
4645 Aug 2, 1985	"				Frank N. & Laura C. Eric W. Trayers et al	1245	708		Chapel Forest Lot 41 Dick's Circle
Aug 8, 1985	"				Bell Telephone & Telegraph Co. J. E. Sirrine Co.	1246	132		Right of way

# INDIRECT or GRANTEE Index to Deeds — Greenville County, S. C.

REG. U. S. PAT OFFICE *Chas. M. Cott* County Indexes Since 1888 An Identifying Trade Mark


☞ Open at Proper Tab according to First Letter or Letters of Name and refer to Buff Sub-Index sheet for page reference.

COTT FAMILY NAME INDEX No. 75 © 1949  
MADE BY THE COTT INDEX COMPANY, COLUMBUS, OHIO  
SOLD BY WALKER, EVANS & COGSWELL CO., CHARLESTON, S.C. ( )

FILE NUMBER DATE OF RECORD	GRANTEES FAMILY NAMES	GIVEN NAMES ABCDEFGHIJ	GIVEN NAMES JKLMNO	GIVEN NAMES PQRSTUVWXYZ	GRANTORS	BOOK	PAGE	No. of Acres	BRIEF DESCRIPTION, LOCATION, ETC. ( Not Warranted )
5899 Aug 20, 1985	Southern				Services of Greenville, Inc. Real Estate	1246	885	2.71	acc
6394 Aug 23, 1985	"				Bobby A. & Lynn W.	1247	112		Sugar Creek Sec 1 Lot 252 Middle Brook Rd.
6971 Aug 28, 1985	"				Bell Telephone & Telegraph Co.	1247	481		Right of way
8515 Sept 10, 1985	"				Bell Telephone & Telegraph Co.	1248	487		Right of way
8582 Sept 10, 1985	"				" " " "	1248	510		Right of way
9585 Sept 18, 1985	"				" " " "	1249	44		Real Bk 1137 pg 624 & Bk 1235 pg 250 Release of Rights of way for aig sec
10269 Sept 24, 1985	"				" " " "	1249	470		Right of way
10269 Sept 24, 1985	"				" " " "	1249	472		Right of way
10269 Sept 24, 1985	"				" " " "	1249	474		Right of way
12003 Oct 7, 1985	"				Scouts of America Blue Ridge Council Boy	1250	385		Right of way
12003 Oct 7, 1985	"				Paul J. Wood et al	1250	388		Right of way
13716 Oct 21, 1985	"				Ltd. Pts. Greenville-Offord Assoc.	1251	656		Right of way
13716 Oct 21, 1985	"				gas Properties	1251	657		Right of way
13978 Oct 22, 1985	"				J. B. Henry, Sr. et al	1251	820		Right of way
15052 Oct 31, 1985	"				Charter Properties Inc.	1252	329		Right of way
15052 Oct 31, 1985	"				Fart's Corp.	1252	330		Right of way

# INDIRECT or GRANTEE Index to Deeds — Greenville County, S. C.

( ) REG. U. S. PAT. OFFICE *Chas. McCott* County Indexes Since 1888 An Identifying Trade Mark

 Open at Proper Tab according to First Letter or Letters of Name and refer to Buff Sub-Index sheet for page reference.

COTT FAMILY NAME INDEX No. 75 © 1949  
MADE BY THE COTT INDEX COMPANY, COLUMBUS, OHIO  
SOLD BY WALKER, EVANS & COGSWELL CO., CHARLESTON, S.C.

FILE NUMBER DATE OF RECORD	GRANTEES FAMILY NAMES	GIVEN NAMES ABCDEFGHIJ	GIVEN NAMES JKLMNOPQ	GIVEN NAMES RSTUVWXYZ	GRANTORS	BOOK	PAGE	No. of Acres	BRIEF DESCRIPTION, LOCATION, ETC. ( Not Warranted )
15504 Nov 4, 1985	Southern	Bell	Telephone & Telegraph Co.		Seren Cone E. Iren	1252	588		Right of way
15704 Nov 5, 1985	"	"	"	"	Sunbelt Properties, Inc.	1252	722		Right of way
15704 Nov 5, 1985	"	"	"	"	Chenticker Real Estate Inc.	1252	726		Right of way
15754 Nov 5, 1985	"	"	"	"	S & S Investments	1252	747		Lease
15754 Nov 5, 1985	"	"	"	"	Holly Tree Country Club Inc.	1252	752		Lease
15754 Nov 5, 1985	"	"	"	"	O'Hara Apartments	1252	755		Lease
15704 Nov 5, 1985	"	"	"	"	Baptist Retirement Assoc.	1252	782		Right of way
18154 Jan 3, 1985	"	"	"	"	_____	1204	220		Decided by 213 pg 116 Release of Rights to way, for way
19785 Dec 12, 1985	"	"	"	"	Wm. Boldsmith Co.	1255	205		Right of way
19785 Dec 12, 1985	"	"	"	"	Yellow Freight System Inc.	1255	207		Right of way
21584 Dec 30, 1985	"		Investments		Mount Paris Realty Corp.	1256	361		Haris. Prop. Regime Unit 85 The Highlands
21584 Dec 30, 1985	"		Investments		Mount Paris Realty Corp.	1256	363		Haris. Prop. Regime Unit 83 The Highlands
21584 Dec 30, 1985	"		Investments		Mount Paris Realty Corp.	1256	365		Haris. Prop. Regime Unit 89 The Highlands
21584 Dec 30, 1985	"		Investments		Mount Paris Realty Corp.	1256	367		Haris. Prop. Regime Unit 109 The Highlands
21584 Dec 30, 1985	"		Investments		Mount Paris Realty Corp.	1256	369		Haris. Prop. Regime Unit 107 The Highlands
21584 Dec 30, 1985	"		Investments		Mount Paris Realty Corp.	1256	371		Haris. Prop. Regime Unit 24 The Highlands



# REVERSE or GRANTEE Index to Deeds — Greenville County, S. C.

REG. U. S. PAT. OFFICE *Chas McColl* County Indexes Since 1888 An Identifying Trade Mark

 Open at Proper Tab according to First Letter or Letters of Name and refer to Buff Sub-Index sheet for page reference.

COTT FAMILY NAME INDEX No. 75 © 1949  
MADE BY THE COTT INDEX COMPANY, COLUMBUS, OHIO  
SOLD BY PHOTO COPY SUPPLY, MAULDIN, S. C.

( )

FILE NUMBER DATE OF RECORD	GRANTEES FAMILY NAMES	GIVEN NAMES ABCDEFGHIJ	GIVEN NAMES JKLMNO	GIVEN NAMES PQRSTUVWXYZ	GRANTORS	BOOK	PAGE	No. of Acres	BRIEF DESCRIPTION, LOCATION, ETC. ( Not Warranted )
21584 Dec 30, 1985	Southern		Investments		Mount Paris Realty Corp.	1256	373		Haris. Prop. Regime Unit 922 The Highlands
21584 Dec 30, 1985	"		Investments		Mount Paris Realty Corp.	1256	375		Haris. Prop. Regime Unit 921 The Highlands
21584 Dec 30, 1985	"		Investments		Mount Paris Realty Corp.	1256	377		Haris. Prop. Regime Unit 90 The Highlands
21584 Dec 30, 1985	"		Investments		Mount Paris Realty Corp.	1256	379		Haris. Prop. Regime Unit 97 The Highlands
22114 Jan 3, 1986	"	Bell Telephone Co.			Zella Mae Moody	1256	909		Right of way easement
22114 Jan 3, 1986	"	Bell Telephone Co.			Alberta McCullough	1256	911		Right of way easement
22460 Jan 7, 1986	"	Bell Telephone Co.			Russell A. Casall	1257	90		Right of way
22462 Jan 16, 1986	"	Bell Telephone Co.			James W. Campbell	1257	771		Right of way
26525 Feb 11, 1986	"	Bell Telephone Co.			Mary Cecil A. Rice	1259	690		Right of way
28452 Mar 1986	"	" " & Telephone Co			Michelin Tire Corp	1260	989		Right of way
28453 Mar 3, 1986	"	" " " " "			Daniel & Tomb Inc.	1260	991		Right of way
29339 Mar 10, 1986	"	Bell Telephone Co.			Ralph H. Rodgers et al	1261	455		Right of way
29055 May 14, 1986	"	"	"	"	Herbert A. Brooks	1261	930		Right of way
30026 May 14, 1986	"	"	"	"	Blue Ridge Dairy Inc.	1261	932		Right of way
30056 May 14, 1986	"	"	"	"	J. J. Barton Jr.	1261	934		Right of way
30056 May 14, 1986	"	"	"	"	Chas. M. McAlister	1261	936		Right of way

# REVERSE or GRANTEE Index to Deeds — Greenville County, S. C.

REG. U. S. PAT OFFICE *Chas McCott* County Indexes Since 1888  
An Identifying Trade Mark

 Open at Proper Tab according to First Letter or Letters of Name and refer to Buff Sub-Index sheet for page reference.

COTT FAMILY NAME INDEX No. 75 © 1949  
MADE BY THE COTT INDEX COMPANY, COLUMBUS, OHIO  
SOLD BY PHOTO COPY SUPPLY, MAULDIN, S. C.

FILE NUMBER DATE OF RECORD	GRANTEES FAMILY NAMES	GIVEN NAMES ABCDEFGH	GIVEN NAMES IJKLMNO	GIVEN NAMES PQRSTUVWXYZ	GRANTORS	BOOK	PAGE	No. of Acres	BRIEF DESCRIPTION, LOCATION, ETC. ( Not Warranted )
<i>20056</i> <i>Mar 14 1986</i> <i>30945</i>	Southern	<i>Bell Telephone Co.</i>			<i>Jamie B. Poole</i>	<i>1261</i>	<i>928</i>		<i>Right of way</i>
<i>Mar 24 1986</i> <i>30945</i>	"	"	"	"	<i>J. A. Bradshaw</i>	<i>1262</i>	<i>584</i>		<i>Right of way</i>
<i>Mar 24 1986</i> <i>31451</i>	"	"	"	"	<i>Charles H. Stevens</i>	<i>1262</i>	<i>586</i>		<i>Right of way</i>
<i>Mar 27 1986</i> <i>33368</i>	"	"	"	<i>+ Telegraph Co.</i>	—	<i>1262</i>	<i>758</i>		<i>orig. per Deed Bk 1025 p 550</i> <i>Release of rights of way for</i>
<i>Apr 11 1986</i> <i>33445</i>	"	<i>Bell Telephone Co.</i>			<i>Joseph Clyde Wood Jr. et al.</i>	<i>1263</i>	<i>908</i>		<i>Right of way</i>
<i>Apr 11 1986</i> <i>34157</i>	"	<i>Joyce M. et al.</i>			<i>Fannie S. Malaffey</i>	<i>1263</i>	<i>983</i>		<i>One Mauldin</i> <i>Int 5.17 Acres E. Butler</i>
<i>Apr 18 1986</i> <i>35256</i>	"	<i>Bell Telephone Co.</i>			<i>Bee Investments</i>	<i>1264</i>	<i>389</i>		<i>Right of way</i>
<i>Apr 28 1986</i> <i>35225</i>	"	<i>Bell Telephone &amp; Telegraph Co.</i>			<i>City of Mauldin</i>	<i>1265</i>	<i>30</i>		<i>Right of way</i>
<i>Apr 28 1986</i> <i>39320</i>	"	"	"	"	<i>Ray Carter</i>	<i>1265</i>	<i>52</i>		<i>Agreement</i>
<i>May 28 1986</i> <i>40808</i>	"	<i>Bell Telephone Co.</i>			<i>Lawrence Reid</i>	<i>1267</i>	<i>186</i>		<i>Right of way</i>
<i>June 6 1986</i> <i>40868</i>	"	"	"	"	<i>Barbara A. Chaney</i>	<i>1268</i>	<i>61</i>		<i>Right of way</i>
<i>June 6 1986</i> <i>40868</i>	"	"	"	"	<i>Smith &amp; Brooks, Inc.</i>	<i>1268</i>	<i>63</i>		<i>Right of way</i>
<i>June 6 1986</i> <i>41062</i>	"	"	"	"	<i>H &amp; N Enterprises</i>	<i>1268</i>	<i>65</i>		<i>Right of way</i>
<i>June 9 1986</i> <i>41062</i>	"	"	"	"	<i>Brookwood Community Association</i>	<i>1268</i>	<i>140</i>		<i>Right of way</i>
<i>June 9 1986</i> <i>41241</i>	"	"	"	"	<i>Taris Development Co.</i>	<i>1268</i>	<i>142</i>		<i>Right of way</i>
<i>June 10 1986</i>	"	"	"	"	<i>Ruby Lee Jennings</i>	<i>1268</i>	<i>275</i>		<i>Right of way</i>

# REVERSE or GRANTEE Index to Deeds — Greenville County, S. C.

REG. U. S. PAT OFFICE *Chas McCott* County Indexes Since 1888 An Identifying Trade Mark

 Open at Proper Tab according to First Letter or Letters of Name and refer to Buff Sub-Index sheet for page reference.

COTT FAMILY NAME INDEX No. 75 © 1949  
MADE BY THE COTT INDEX COMPANY, COLUMBUS, OHIO  
SOLD BY PHOTO COPY SUPPLY, MAULDIN, S. C.

( )

FILE NUMBER DATE OF RECORD	GRANTEES FAMILY NAMES	GIVEN NAMES ABCDEFGH	GIVEN NAMES IJKLMNO	GIVEN NAMES PQRSTUVWXYZ	GRANTORS	BOOK	PAGE	No. of Acres	BRIEF DESCRIPTION, LOCATION, ETC. ( Not Warranted )
416 70 June 12, 1986	Southern	Bell Telephone Co.			Joseph B. Francis	1268	545		Right of way
426 79 June 19, 1986	"	"	"	"	Elizabeth J. Robertson	1269	53		Right of way
545 Jul 3, 1986	"	Helen C + John B.			David R. Mays et al	1270	195	5.4	acs Circle Rd. Butler Sp.
2547 Jul 18, 1986	"	Bell Telephone Co.			Cambridge Medical Center	1271	398		Right of way
2547 Jul 18, 1986	"	"	"	"	Montague Place Investors	1271	400		Right of way
3269 Jul 23, 1986	"		E. Michael + Nancy B.		Linda B. Coker et al a.pts.	1271	766	4.0	acs. Baller Rd.
82 85 Aug 27, 1986	"	Bell Telephone + Telegraph Co.			Wenwood Properties	1274	474		Right of way
82 90 Aug 27, 1986	"	Bell Telephone + Telegraph Co.			City of Greenville & Housing Authority of the	1274	479		Right of way
82 93 Aug 27, 1986	"	Bell Telephone Co.			Dr. H. Hammett	1274	481		Right of way
83 16 Aug 27, 1986	"	Aggrates Co. a corp.			Kenneth M. Ashe et al	1274	431		See Plats 69 + 70 Paris View
84 37 Aug 28, 1986	"	Bell Telephone Co.			Riverside Office Park	1274	608		Right of way
84 74 Aug 28, 1986	"	Deborah			Wilhelm Zahn	1274	537		Prop. Record Unit 137 Inglewood Hwy
97 66 Sept 9, 1986	"	Bell Telephone Co.			Oak Glen Properties Inc	1275	334		Right of way
109 29 Sept 16, 1986	"	Bell Telephone Co.			W. C. Lindsey Jr.	1275	929		Right of way
109 29 Sept 16, 1986	"	"	"	"	Greenville County School District	1275	931		Right of way
109 29 Sept 16, 1986	"	"	"	"	Germaine Demey	1275	933		Right of way

# REVERSE or GRANTEE Index to Deeds — Greenville County, S. C.

REG. U. S. PAT. OFFICE *Chas. McCork* County Indexes Since 1888 An Identifying Trade Mark

Open at Proper Tab according to First Letter or Letters of Name and refer to Buff Sub-Index sheet for page reference.

COTT FAMILY NAME INDEX No. 75 © 1949  
MADE BY THE COTT INDEX COMPANY, COLUMBUS, OHIO  
SOLD BY PHOTO COPY SUPPLY, MAULDIN, S. C.

FILE NUMBER DATE OF RECORD	GRANTEES FAMILY NAMES	GIVEN NAMES ABCDEFGH	GIVEN NAMES IJKLMNO	GIVEN NAMES PQRSTUVWXYZ	GRANTORS	BOOK	PAGE	No. of Acres	BRIEF DESCRIPTION, LOCATION, ETC. ( Not Warranted )
10929 Sept 16, 1986	Southern	Bell Telephone & Telegraph Co.			Church Shannon Street Presbyterian	1275	935		Right of way
110929 Sept 16, 1986	"	Bell Telephone Co.			Viola P. Butler	1275	937		Right of way
11817 Sept 22, 1986	"		Margaret		Liberty Life Ins. Co.	1276	345		Blenbrooke, James III Releasement Lot 26 Blenbrooke way
13603 Oct 2, 1986	"	Bell Telephone & Telegraph Co.			Enwright Holding Co.	1277	382		Right of way
13604 Oct 2, 1986	"	"	"	"	Alice W. Gilstrap	1277	385		Lease
13605 Oct 2, 1986	"	"	"	"	By Ch. Bess S. Kirkland Trust	1277	387		Right of way
13898 Oct 6, 1986	"	"	"	"	Verdae Properties Inc	1277	600		Right of way
14149 Oct 10, 1986	"	"	"	Co.	Donald W. Ray Jr.	1278	198		Right of way
15788 Oct 17, 1986	"	Equity Inty. Inc.			David L. Narramore	1278	650		Mar. Prop. Regime Unit 101 Williams at North
16645 Oct 24, 1986	"	Bell Telephone Co.			Johnny Barbare et al	1279	143		Right of way
16645 Oct 24, 1986	"	Bell Telephone Co.			E. P. Phillips	1279	145		Right of way
19984 Oct 24, 1986	"	Bell Telephone Co.			Burgin Used Cars Inc.	1279	147		Right of way
20197 Nov 14, 1986	"	Bell Telephone Co.			Annie L. Hollis	1280	836		Right of way
21563 Nov 17, 1986	"		Investments		T. Walter Brashier	1281	10	1.75	acs S. Pleasantburg Dr.
22838 Nov 26, 1986	"	Aggregates Co.			et al Kenneth M. Ashe	1281	818		Sec 2 for Crisp See Deed Bk 1274 pg 431 Pt Lots 69 & 70 Paris View
Dec 5, 1986	"		Commodities Star		Michael P. Woods	1282	495		for Crisp See Deed Bk 1213 pg 302 Cancellation of Contract of Sale

# REVERSE or GRANTEE Index to Deeds — Greenville County, S. C.

REG. U. S. PAT. OFFICE *Chas McCott* County Indexes Since 1888 An Identifying Trade Mark

Open at Proper Tab according to First Letter or Letters of Name and refer to Buff Sub-Index sheet for page reference.

COTT FAMILY NAME INDEX No. 75 © 1949  
MADE BY THE COTT INDEX COMPANY, COLUMBUS, OHIO  
SOLD BY PHOTO COPY SUPPLY, MAULDIN, S. C.


( )

FILE NUMBER	DATE OF RECORD	GRANTEES FAMILY NAMES	GIVEN NAMES ABCDEFGH	GIVEN NAMES IJKLMNO	GIVEN NAMES PQRSTUWXYZ	GRANTORS	BOOK	PAGE	No. of Acres	BRIEF DESCRIPTION, LOCATION, ETC. ( Not Warranted )	
24528	Dec 11, 1986	Southern				Bell Telephone & Telegraph Co.	Ralph L. King Jr.	1282	977		Right of way
24714	Dec 12, 1986	"				Bell Telephone Co.	Rayton + Associates	1283	161		Right of way
24714	Dec 12, 1986	"				Bell Telephone Co.	Q.R.S. Delta, Inc.	1283	163		Right of way
24974	Dec 15, 1986	"				Bell Telephone + Telegraph Co. Service of Greenville	Virginia M. D. King	1283	306		Right of way
28351	Jan 15, 1987	"				Real Estate	Dee of Housing + Urban Dev	1283	236		10 lots (containing) Lot 10 Marshburn Cr. Woodstock
28351	Jan 6, 1987	"				Bell Telephone + Telegraph Co.	JES Properties	1285	703		Right of way easement
28351	Jan 6, 1987	"	"	"	"	"	Ship + Share Products	1285	705		Right of way easement
28351	Jan 6, 1987	"	"	"	"	"	Harby + Proffitt Pts	1285	707		Right of way easement
31912	Feb 3, 1987	"	"	"	"	"	Charlie M. Jarrest a Ltd. Pts	1287	732		Right of way
32697	Feb 4, 1987	"	"	"	"	"	Lanewood Apts of Mauldin Co.	1287	827		Right of way
33847	Feb 19, 1987	"	"	"	"	"	Minnesota Mining + Mfg.	1288	658		Easement
35326	Mar 2, 1987	"				Lee Thomas Co.	Thomas L. Hughes Jr.	1289	377	12.42	Acres Holly Spgs Rd. Nunkin
36060	Mar 5, 1987	"				Guaranty Investment	San Barnabede Inc	1289	689	2.42	acres = Tract 17
42999	Apr 10, 1987	"				Investments	Master W. Daniel Yorkborough	1292	384		for orig see Deed Bl 913 pg 328 Second Amendment to Agreement
42999	Apr 10, 1987	"				Investments		1292	393		for orig see Deed 913 pg 328 Second Amendment to Agreement
42998	Apr 10, 1987	"				Investments		1292	375		for orig see Deed Bl 913 pg 328 Second Amendment to Agreement



# REVERSE or GRANTEE Index to Deeds — Greenville County, S. C.

REG. U. S. PAT OFFICE *Chas McCott* County Indexes Since 1888  
An Identifying Trade Mark

 Open at Proper Tab according to First Letter or Letters of Name and refer to Buff Sub-Index sheet for page reference.

COTT FAMILY NAME INDEX No. 75 © 1949  
MADE BY THE COTT INDEX COMPANY, COLUMBUS, OHIO  
SOLD BY PHOTO COPY SUPPLY, MAULDIN, S. C.

FILE NUMBER DATE OF RECORD	GRANTEES FAMILY NAMES	GIVEN NAMES ABCDEFGHIJ	GIVEN NAMES JKLMNO	GIVEN NAMES PQRSTUVWXYZ	GRANTORS	BOOK	PAGE	No. of Acres	BRIEF DESCRIPTION, LOCATION, ETC. ( Not Warranted )
43493 Apr 14, 1987	Southern				<i>etal</i> Thomas S. Calhoun	1292	583		Right of way
43492 Apr 14, 1987	"	"	"	" "	Little Bald Rock Co.	1292	585		Right of way
45782 Apr 23, 1987	"	"	"	" "	Ralph S. Hendricks	1293	296		Right of way
45781 Apr 23, 1987	"	"	"	" "	William A. Hendrix Jr.	1293	297		Right of way
46621 Apr 30, 1987	"	"	"	" "	<i>etal</i> Cecilia C. Campbell	1293	699		Right of way
46620 Apr 30, 1987	"	"	"	" "	<i>etal</i> Frank G. Rogers	1293	781		Right of way
46619 Apr 30, 1987	"	"	"	" "	Skatell's Jewels Inc	1293	783		Right of way
46618 Apr 30, 1987	"	"	"	" "	<i>Co. Inc</i> Order Sile Distributing	1293	785		Right of way
47480 Apr 5, 1987	"			<i>etal</i> Investment	All American Bowling	1294	138		orig see deed bk. 912 p 328 Second Amendment to Agreement to
49806 May 8, 1987	"				Bell Telephone & Telegraph Co. Easterby Motor Co.	1295	102		Lease Agreement
50819 May 21, 1987	"			<i>3</i> Opayis	Douglas L. Dumm	1295	457		Lot 104 Brook Bend Rd Holly Springs
57967 June 26, 1987	"			<i>Ford et al</i> Stephanie	Martin E. Reynolds	1298	397		Lot 198 Reppathur Sec. III
57998 June 26, 1987	"	William Dany			<i>etal</i> Larry James Southern	1298	362		Lot 10, 84 ac. S.C. Hwy 290
57902 June 26, 1987	"	William Dany			Clarice S. Love	1298	365		Lot 10, 84 ac S.C. Hwy 290
58375 June 29, 1987	"				<i>etal</i> Allen E. Vaughn	1298	523		Right of way
58376 June 29, 1987	"				Washington Investments Inc	1298	525		Right of way



# REVERSE or GRANTEE Index to Deeds — Greenville County, S. C.

REG. U. S. PAT. OFFICE *Chas McCorkle* County Indexes Since 1888 An Identifying Trade Mark

 Open at Proper Tab according to First Letter or Letters of Name and refer to Buff Sub-Index sheet for page reference.

COTT FAMILY NAME INDEX No. 75 © 1949  
MADE BY THE COTT INDEX COMPANY, COLUMBUS, OHIO  
SOLD BY PHOTO COPY SUPPLY, MAULDIN, S. C.


( )

5

FILE NUMBER DATE OF RECORD	GRANTEES FAMILY NAMES	GIVEN NAMES ABCDEFGHIJ	GIVEN NAMES KLMNO	GIVEN NAMES PQRSTUVWXYZ	GRANTORS	BOOK	PAGE	No. of Acres	BRIEF DESCRIPTION, LOCATION, ETC. ( Not Warranted )
58357 June 29, 1987	Southern	Bell Telephone + Telegraph Co.			M. Nair - Sanders Airport	1298	527		Right of way
58561 June 30, 1987	"	"	"	"	Dreenville - Spartanburg etc	1298	605		Right of way
2578 July 15, 1987	"	"	"	"	Charles A. English jr.	1299	817		Right of way
3748 July 21, 1987	"	"	"	"	Roy J. Owens Jr. N.C. Real Estate Fund	1300	250		Right of way Site Easement
5079 July 29, 1987	"	"	"	"	N.C. National Bank	1301	16		Right of way
5406 July 30, 1987	"	"	Sudie Margaret	"	Raye Leon Lyder County	1301	170		Power of Attorney
9177 Aug 21, 1987	"	Bell Telephone + Telegraph Co.			The School District of Greenville	1303	81		Right of way Easement
17856 Oct 15, 1987	"	"	"	"	William W. Giles etal	1307	822		Agreement also Reserved Rights
19269 Oct 23, 1987	"	Homes Development Co. Inc.			Edwin E. Leidy etal	1308	705		Tract 4 Old Spartanburg Rd.
20437 Nov 2, 1987	"	"	2 New pts instruments	"	James A. Raleigh Jr.	1309	338		Agreement for Easement
21755 Nov 10, 1987	"	Bell Telephone + Telegraph Co.			Alester G. Furman III	1310	25		Lease
26465 Dec 7, 1987	"	Bell Telephone + Telegraph Co.			Cars Unlimited, Inc a n.c. Ltd. Pts.	1312	200		Right of way Hill Rd.
28525 Dec 18, 1987	"	"			Woodlawn Associates	1313	259	2.75	Acres Cr Hwy 291 + Lowndes
29898 Dec 30, 1987	"	Bell Telephone + Telegraph Co.			William A. Edge	1314	109		Right of way
32871 Jan 26, 1988	"	Host, Inc			Hospitality Assoc. of Dixie	1315	888	3.35	ac. Laurens Rd. also easement
33655 Feb 1, 1988	"	"			G. A. L. Partnership etal	1	618		Dedication + Transfer of Streets + Roads to Greenville County

# REVERSE or GRANTEE Index to Deeds — Greenville County, S. C.

REG. U. S. PAT. OFFICE *ChumCott* County Indexes Since 1888 An Identifying Trade Mark

 Open at Proper Tab according to First Letter or Letters of Name and refer to Buff Sub-Index sheet for page reference.

COTT FAMILY NAME INDEX No. 75 © 1949  
MADE BY THE COTT INDEX COMPANY, COLUMBUS, OHIO  
SOLD BY PHOTO COPY SUPPLY, MAULDIN, S. C.

FILE NUMBER DATE OF RECORD	GRANTEES FAMILY NAMES	GIVEN NAMES ABCDEFGH	GIVEN NAMES IJKLMNO	GIVEN NAMES PQRSTUVWXYZ	GRANTORS	BOOK	PAGE	No. of Acres	BRIEF DESCRIPTION, LOCATION, ETC. ( Not Warranted )
36372 Feb 23/1988	Southern				Bell Telephone + Telegraph Co. Ernie M. Jant	1317	699		Right of way
39346 Mar 14/1988	"	"	"	"	<sup>g n.c.</sup> Barrington Park Ltd. Pts. etal	1319	332		Right of way Easement
39648 Mar 15/1988	"	"	"	"	Carl A. Harbin etal	1319	433		Right of way Easement
40414 Mar 21/1988	"	"	"	"	Thomas J. Jennings etal	1319	887		Right of way
40907 Mar 24/1988	"	"	"	"	Brandon United Methodist Church	1320	162		Right of way
52306 Mar 27/1988	"				Trade M. Martha E. Southern etal	1326	396	1.07	Acres Dunklin Sp.
52791 Mar 31/1988	"				Vivian L. Boyce A. Clardy	1326	736		water rights Lot Roper Mt Rd also
56277 June 17/1988	"	Cleodis etal			Jance J. Gally	1328	669	1.61	Acres Berry Mill Rd.
57472 June 24/1988	"				Michael D. Southern etal	1329	366		Dunklin Sp. Deed of Distribution 30 acres
302 July 1/1988	"				Invs Associates Ltd Pts.	1330	276		Authority Affidavit of General Partners
5048 July 29/1988	"				Bell Telephone + Telegraph Co. Corp. Inc. Half mile Lake Develop.	1333	219		Right of way
5049 July 29/1988	"	"	"	"	John A. Theodore	1333	221		Right of way
5052 July 29/1988	"	"	"	"	Half mile Lake Develop Corp. Inc.	1333	223		Right of way
5050 July 29/1988	"	"	"	"	W. Hayne Tipp	1333	225		Right of way
5051 July 29/1988	"	"	"	"	Summit Properties etal	1333	228		Right of way
5865 Aug 2/1988	"				Pioneer Inc. Cecil A. Troutt	1333	695	14.82	Acres Donaldson Rd. + Augusta

# REVERSE or GRANTEE Index to Deeds — Greenville County, S. C.

REG. U. S. PAT OFFICE *Cott* County Indexes Since 1888 An Identifying Trade Mark

☞ Open at Proper Tab according to First Letter or Letters of Name and refer to Buff Sub-Index sheet for page reference.

COTT FAMILY NAME INDEX No. 75 © 1949  
MADE BY THE COTT INDEX COMPANY, COLUMBUS, OHIO  
SOLD BY PHOTO COPY SUPPLY, MAULDIN, S. C. ( )

FILE NUMBER DATE OF RECORD	GRANTEES FAMILY NAMES	GIVEN NAMES ABCDEFGHIJ	GIVEN NAMES KLMNOPQ	GIVEN NAMES RSTUVWXYZ	GRANTORS	BOOK	PAGE	No. of Acres	BRIEF DESCRIPTION, LOCATION, ETC. ( Not Warranted )
7335 Aug 9, 1988	Southern	Bell Telephone & Telegraph Co.			Robert D. Putnam	1334	416		Right of way
7334 Aug 9, 1988	"	"	"	" "	Stella L. Braritt	1334	417		Right of way
7333 Aug 9, 1988	"	"	"	" "	Juan F. Hart	1334	418		Right of way
7332 Aug 9, 1988	"	"	"	" "	J. E. Sumner et al	1334	419		Right of way
7343 Aug 9, 1988	"	"	"	" "	Charles M. McIntyre et al	1334	420		Right of way
7342 Aug 9, 1988	"	"	"	" "	James A. Surratt et al	1334	421		Right of way
7341 Aug 9, 1988	"	"	"	" "	Charles E. Blakeley et al	1334	422		Right of way
7340 Aug 9, 1988	"	"	"	" "	Carey B. Poole	1334	423		Right of way
7339 Aug 9, 1988	"	"	"	" "	Frances B. Barrison	1334	424		Right of way
7336 Aug 9, 1988	"	"	"	" "	John E. Klatz et al	1334	425		Right of way
7337 Aug 9, 1988	"	"	"	" "	Ronald C. Carron et al	1334	426		Right of way
7338 Aug 9, 1988	"	"	"	" "	Indian & Custodian Margaret L. Doanell	1334	427		Right of way
8467 Aug 15, 1988	"	"	"	" "	William H. Stroud et al	1335	88		Right of way
8464 Aug 15, 1988	"	"	"	" "	W. B. McCarson et al	1335	89		Right of way
8468 Aug 15, 1988	"	"	"	" "	James L. Barrow	1335	90		Right of way
8466 Aug 15, 1988	"	"	"	" "	Don Stegall	1335	91		Right of way

# REVERSE or GRANTEE Index to Deeds — Greenville County, S. C.

REG. U. S. PAT. OFFICE *Chas. McCott* County Indexes Since 1888 An Identifying Trade Mark

 Open at Proper Tab according to First Letter or Letters of Name and refer to Buff Sub-Index sheet for page reference.

COTT FAMILY NAME INDEX No. 75 © 1949  
MADE BY THE COTT INDEX COMPANY, COLUMBUS, OHIO  
SOLD BY PHOTO COPY SUPPLY, MAULDIN, S. C.

FILE NUMBER DATE OF RECORD	GRANTEES FAMILY NAMES	GIVEN NAMES ABCDEFGH	GIVEN NAMES IJKLMNO	GIVEN NAMES PQRSTUVWXYZ	GRANTORS	BOOK	PAGE	No. of Acres	BRIEF DESCRIPTION, LOCATION, ETC. ( Not Warranted )
8465 Aug 15 1988	Southern	Bell Telephone + Telegraph Co.			Jalmar C. Stroud	1335	92		Right of way
8715 Aug 16 1988	"	Bell Telephone + Telegraph Co.			J. E. Jackson <sup>etal</sup>	1335	232		Right of way
8713 Aug 16 1988	"	"	"	"	W. Riley Jones <sup>etal</sup>	1335	233		Right of way
8714 Aug 16 1988	"	"	"	"	Jeffrey M. Hayes <sup>etal</sup>	1335	239		Right of way
11317 Aug 16 1988	"	"	"	"	Dallas C. Howard	1335	238		Right of way
14200 Aug 31 1988	"		Machinery Co.		C. Allan Fowler <sup>etal</sup>	1336	798		Agreement respecting easement
14203 Sept 19 1988	"	Bell Telephone + Telegraph Co.			W. Bryant Foster <sup>etal</sup>	1338	424		Right of way
14202 Sept 19 1988	"	"	"	"	Ruby H. Simpson	1338	425		Right of way
14205 Sept 19 1988	"	"	"	"	Grady W. Rainey	1338	426		Right of way
14204 Sept 19 1988	"	"	"	"	Ernest M. Chappell <sup>etal</sup>	1338	427		Right of way
14199 Sept 19 1988	"	"	"	"	John S. Miller	1338	428		Right of way
14201 Sept 19 1988	"	"	"	"	Leroy E. Haney <sup>etal</sup>	1338	429		Right of way
17260 Oct 5 1988	"	Homes Development Co.			John A. Cozdill	Rmc Bl			Right of way
17723 Oct 7 1988	"				Chelsea woods	1	655		Rls to Greenville County Dedication + transfer of streets +
18978 Oct 17 1988	"				Jackie W. Smith <sup>etal</sup>	1340	586		Party wall Agreement
	"	Bell Telephone + Telegraph Co.			The City of Greenville <sup>etal</sup>	1341	279		Right of way easement

# REVERSE or GRANTEE Index to Deeds — Greenville County, S. C.

REG. U. S. PAT. OFFICE *Chas. McCall* County Indexes Since 1888 An Identifying Trade Mark

 Open at Proper Tab according to First Letter or Letters of Name and refer to Buff Sub-Index sheet for page reference.

COTT FAMILY NAME INDEX No. 75 © 1949  
MADE BY THE COTT INDEX COMPANY, COLUMBUS, OHIO  
SOLD BY PHOTO COPY SUPPLY, MAULDIN, S. C.

( )

FILE NUMBER DATE OF RECORD	GRANTEES FAMILY NAMES	GIVEN NAMES ABCDEFGHIJ	GIVEN NAMES KLMNO	GIVEN NAMES PQRSTUVWXYZ	GRANTORS	BOOK	PAGE	No. of Acres	BRIEF DESCRIPTION, LOCATION, ETC. ( Not Warranted )
19687 Oct 20, 1988	Southern				Belton R. O'Neal <i>jr.</i>	1341	635		Right of way
19688 Oct 20, 1988	"				Ronald Joe Shelton <i>etal</i>	1341	636		Right of way
19686 Oct 20, 1988	"				J. A. Lindsey	1341	637		Right of way
19691 Oct 20, 1988	"				Joe Williams	1341	638		Right of way
19683 Oct 20, 1988	"				Margaret H. Dunn	1341	639		Right of way
19690 Oct 20, 1988	"				Bedell Willis	1341	640		Right of way
19684 Oct 20, 1988	"				Baxter Hammett <i>etal</i>	1341	641		Right of way
19689 Oct 20, 1988	"				Lewis Strickland	1341	642		Right of way
19685 Oct 20, 1988	"				Billy C. jeans	1341	643		Right of way
19682 Oct 20, 1988	"				Joseph R. Coleman <i>etal</i>	1341	644		Right of way
19676 Oct 20, 1988	"				Edward C. Coggins <i>etal</i>	1341	645		Right of way
23796 Nov 15, 1988	"				Alester G. Surman <i>III</i>	1344	295		Right of way
24269 Nov 17, 1988	"				Mason B. Alexander <i>etal</i>	1344	539		Right of way
24267 Nov 17, 1988	"				Douglas D. Wood <i>etal</i>	1344	540		Right of way
24268 Nov 17, 1988	"				Arthur E. Edwards <i>etal</i>	1344	541		Right of way
24266 Nov 17, 1988	"				Clyde D. Jenkins <i>jr.</i>	1344	542		Right of way

# REVERSE or GRANTEE Index to Deeds — Greenville County, S. C.

REG. U. S. PAT OFFICE *Chas McCott* County Indexes Since 1888  
An Identifying Trade Mark

Open at Proper Tab according to First Letter or Letters of Name and refer to Buff Sub-Index sheet for page reference.

COTT FAMILY NAME INDEX No. 75 © 1949  
MADE BY THE COTT INDEX COMPANY, COLUMBUS, OHIO  
SOLD BY PHOTO COPY SUPPLY, MAULDIN, S. C.

FILE NUMBER DATE OF RECORD	GRANTEES FAMILY NAMES	GIVEN NAMES ABCDEFGHIJ	GIVEN NAMES JKLMNOPQ	GIVEN NAMES RSTUVWXYZ	GRANTORS	BOOK	PAGE	No. of Acres	BRIEF DESCRIPTION, LOCATION, ETC. ( Not Warranted )
24789 Nov 21, 1988	Southern	Bell Telephone & Telegraph Co.			Kitty Bowen Ratliff	1344	720		Right of way
25520 Nov 28, 1988	"	"	"	" "	David M. Vaughn <sup>etal</sup>	1345	348		Right of way
25524 Nov 28, 1988	"	"	"	" "	Earl D. Vaughn	1345	349		Right of way
25673 Nov 29, 1988	"	"	"	" "	Michael F. Cledge	1345	454		Shapel Rd. Lease Agreement, Lots 7 & 8
28424 Dec 14, 1988	"	"	"	" "	Barto Hendricks Jr.	1347	24		Right of way
28425 Dec 14, 1988	"	"	"	" "	Gladys S. Lindsey-Henson	1347	425		Right of way
29410 Dec 20, 1988	"	"	"	" "	The School District of Greenville	1347	652		Right of way
29717 Dec 22, 1988	"	Bob A. & Lynn W. Corp.			C + D Builders, Inc.	1347	841		Sugar mill Lot 135 Secunderoga Dr. Pg 98
130455 Dec 29, 1988	"				U S Realty U S Retirement Corp	1348	306		Lots 7, 9 & 11 Plat Bl 10-M
3171 Jan 4, 1989	"				States Fabrics Thomas R. Earnest	1349	44		Memorandum of Lease
827 Jan 6, 1989	"				Richard Alvin F. Batson <sup>etal</sup>	1349	360	0.62	Less property Bates Sp. Hwy 276
1140 Jan 12, 1989	"				John C. Catton <sup>aka John R. Catton</sup>	1349	997		2d. 1.35 ac. Hollis Dan Rhee Tracts Quitclaim, 19.40 ac. Cowley Bridge
2454 Jan 18, 1989	"	Bell Telephone & Telegraph Co.			Jeter & Plapco Inc.	1350	418		Right of way easement
3247 Jan 23, 1989	"	"	"	" "	John Chesser	1350	905		Right of way
3258 Jan 23, 1989	"	"	"	" "	Michael W. Barton <sup>etal</sup>	1350	907		Right of way
3248 Jan 23, 1989	"	"	"	" "	Evelyn A. Langley	1350	909		Right of way



# REVERSE or GRANTEE Index to Deeds — Greenville County, S. C.

REG. U. S. PAT. OFFICE *Chas. McCall* County Indexes Since 1888 An Identifying Trade Mark

☞ Open at Proper Tab according to First Letter or Letters of Name and refer to Buff Sub-Index sheet for page reference.

COTT FAMILY NAME INDEX No. 75 © 1949  
MADE BY THE COTT INDEX COMPANY, COLUMBUS, OHIO  
SOLD BY PHOTO COPY SUPPLY, MAULDIN, S. C.

( )

FILE NUMBER DATE OF RECORD	GRANTEES FAMILY NAMES	GIVEN NAMES ABCDEFGHIJ	GIVEN NAMES KLMNO	GIVEN NAMES PQRSTUWXYZ	GRANTORS	BOOK	PAGE	No. of Acres	BRIEF DESCRIPTION, LOCATION, ETC. ( Not Warranted )
3249 Jan 23, 1989	Southern	Bell Telephone + Telegraph Co.			Richard B. Juck <sup>etal</sup>	1350	911		Right of way
3250 Jan 23, 1989	"	"	"	"	L. A. Mullinax <sup>etal</sup>	1350	913		Right of way
3259 Jan 23, 1989	"	"	"	"	J. E. Staddell <sup>etal</sup>	1350	915		Right of way
3792 Jan 26, 1989	"	"	"	"	Mirl Harrison	1351	180		Right of way
4419 Jan 31, 1989	"	Gary W + Larry J. <sup>etal</sup>			Estate of Addie N. Southern <sup>By P.R.</sup>	1351	547		Acres 4.15 on real prop. also 5.75 acres Deed of Distribution 4.350 acres
5449 Feb 6, 1989	"	Family Homes, Inc.			Fred E. Vereen <sup>etal</sup>	1352	226		Lot 46 Canesake Subdiv
5770 Feb 8, 1989	"	Bell Telephone + Telegraph Co.			Dace Covenant <sup>Church</sup> Presbyterian	1352	390		Right of way
7457 Feb 20, 1989	"	Bell Telephone + Telegraph Co.			Zyrene Wash (Life Estate)	1353	462		Right of way
12099 Mar 21, 1989	"	"	"	"	Florence S. Sloan <sup>etal</sup>	1356	577		Right of way
12098 Mar 21, 1989	"	"	"	"	Gerry A. Simpson	1356	578		Right of way
12097 Mar 21, 1989	"	"	"	"	John H. Gaults <sup>etal</sup>	1356	579		Right of way
12204 Mar 21, 1989	"	John, Sr.			Estate of <sup>By P.R.</sup> Martha E. Southern	1356	617		Dam Rd. Dunklin Sp. Deed of Distribution Lot Holiday
12205 Mar 21, 1989	"	John, Sr.			Estate of <sup>By P.R.</sup> Martha E. Southern	1356	619		Holiday Dam Rd. Deed of Distribution 31.60 acres
14779 Apr 6, 1989	"	Bell Telephone + Telegraph Co.			Etulia Robinson	1358	270		Right of way
16871 Apr 19, 1989	"	"	"	"	School District of <sup>County</sup> Greenville	1359	294		Right of way
16865 Apr 19, 1989	"	"	"	"	William C. Poole	1359	415		Right of way

# REVERSE or GRANTEE Index to Deeds — Greenville County, S. C.

REG. U. S. PAT. OFFICE *Chas. McCall* County Indexes Since 1888 An Identifying Trade Mark

 Open at Proper Tab according to First Letter or Letters of Name and refer to Buff Sub-Index sheet for page reference.

COTT FAMILY NAME INDEX No. 75 © 1949  
MADE BY THE COTT INDEX COMPANY, COLUMBUS, OHIO  
SOLD BY PHOTO COPY SUPPLY, MAULDIN, S. C.

FILE NUMBER DATE OF RECORD	GRANTEES FAMILY NAMES	GIVEN NAMES ABCDEFGHIJ	GIVEN NAMES JKLMNO	GIVEN NAMES PQRSTUVWXYZ	GRANTORS	BOOK	PAGE	No. of Acres	BRIEF DESCRIPTION, LOCATION, ETC. ( Not Warranted )
16866 Apr 19 1989	Southern				Jewell C. DeYoung	1359	416		Right of way
16867 Apr 19 1989	"				Mildred S. Burnett <sup>etal</sup>	1359	417		Right of way
16868 Apr 19 1989	"				Martha J. Williams	1359	418		Right of way
16869 Apr 19 1989	"				Baker, Inc.	1359	420		Right of way
16870 Apr 19 1989	"				Sarah E. M. Tolson	1359	421		Right of way
17592 Apr 19 1989	"			Railway Co.	Joe D. Langley <sup>etal</sup>	1359	302		Lot Lanier St.
18517 Apr 25 1989	"			Bell Telephone & Telegraph Co.	Verdal Properties, Inc. AKA Cromer James Hester	1359	896		Right of way miles
19468 Apr 28 1989	"			John S.	James Cromer Hester	1360	388		Lot 27 Sec A, Woodside
19467 May 4 1989	"			Bell Telephone & Telegraph Co.	James C. Hawkins Jr. <sup>etal</sup>	1360	907		Right of way
19466 May 4 1989	"			"	James C. Hawkins Jr.	1360	910		Right of way
19464 May 4 1989	"			"	Mrs. Minnie Marchbanks	1360	913		Right of way
19462 May 4 1989	"			"	Dreugh H. Batson <sup>etal</sup>	1360	919		Right of way
19465 May 4 1989	"			"	Dreugh H. Batson <sup>etal</sup>	1360	904		Right of way
AK366 May 4 1989	"			"	Roy Phillips <sup>etal</sup>	1360	916		Right of way
May 17 1989	"			"	Albert E. Toule <sup>etal</sup>	1361	976		Right of way Easement

over

# REVERSE or GRANTEE Index to Deeds — Greenville County, S. C.

REG. U. S. PAT. OFFICE *Chas McCott* County Indexes Since 1888  
An Identifying Trade Mark

 Open at Proper Tab according to First Letter or Letters of Name and refer to Buff Sub-Index sheet for page reference.


COTT FAMILY NAME INDEX No. 75 © 1949  
MADE BY THE COTT INDEX COMPANY, COLUMBUS, OHIO  
SOLD BY PHOTO COPY SUPPLY, MAULDIN, S. C.

( )

FILE NUMBER DATE OF RECORD	GRANTEES FAMILY NAMES	GIVEN NAMES ABCDEFGH	GIVEN NAMES IJKLMNO	GIVEN NAMES PQRSTUVWXYZ	GRANTORS	BOOK	PAGE	No. of Acres	BRIEF DESCRIPTION, LOCATION, ETC. ( Not Warranted )
21365 May 17, 1989	Southern	Telephone + Bell	Telegraph Co.		<i>et al</i> Aldrich F. Jacobs Mrs Dorothy S. [unclear]	1361	978		Right of way Easement
21369 May 17, 1989	"	"	"		Dorothy S. + [unclear]	1361	981		Right of way Easement
21363 May 17, 1989	"	"	"		John Dale Batson	1361	984		Right of way Easement
21368 May 17, 1989	"	"	"		<i>et al</i> Llewellyn Bruce	1361	987		Right of way Easement
21367 May 17, 1989	"	"	"		<i>et al</i> Robbie J. Parks	1361	990		Right of way Easement
21364 May 17, 1989	"	"	"		Jelen P. Jenkins	1361	993		Right of way Easement
22546 May 24, 1989	"	"	"		<i>et al</i> SA Ralph G. Brown DDA PA Ralph G. Brown	1362	679		Right of way Easement
24087 June 2, 1989	"	"	"		<i>et al</i> Alvin Sullivan Jr.	1363	590		Right of way Easement
24088 June 2, 1989	"	"	"		Linda B. Holcombe	1363	593		Right of way Easement
24091 June 2, 1989	"	"	"		Travis G. Cash Jr.	1363	596		Right of way Easement
24093 June 2, 1989	"	"	"		<i>et al</i> Larry Miles Batson	1363	599		Right of way Easement
24092 June 2, 1989	"	"	"		<i>et al</i> Wesley J. Brown	1363	602		Right of way Easement
24090 June 2, 1989	"	"	"		Ruby S. League	1363	605		Right of way Easement
24089 June 2, 1989	"	"	"		<i>et al</i> Margaret E. Phillips Davies Janne E. Phillips	1363	608		Right of way Easement
25177 June 14, 1989	"	"	"		Verdae Properties Inc.	1364	516		Right of way
26469 June 19, 1989	"	"	"		Ilda Lucille McClain	1364	952		Right of way Easement

# REVERSE or GRANTEE Index to Deeds — Greenville County, S. C.

REG. U. S. PAT. OFFICE *Chem-Chek* County Indexes Since 1888  
An Identifying Trade Mark

 Open at Proper Tab according to First Letter or Letters of Name and refer to Buff Sub-Index sheet for page reference.

COTT FAMILY NAME INDEX No. 75 © 1949  
MADE BY THE COTT INDEX COMPANY, COLUMBUS, OHIO  
SOLD BY PHOTO COPY SUPPLY, MAULDIN, S. C.

FILE NUMBER DATE OF RECORD	GRANTEES FAMILY NAMES	GIVEN NAMES ABCDEFGHIJ	GIVEN NAMES JKLMNOPQ	GIVEN NAMES RSTUVWXYZ	GRANTORS	BOOK	PAGE	No. of Acres	BRIEF DESCRIPTION, LOCATION, ETC. ( Not Warranted )
31253 July 19, 1989	Southern				Wayco Z. Childress, Jr.	1367	733		Right of way easement
31252 July 19, 1989	"	"	"	"	Aruegh A. Watson Bro P. R.	1367	735		Right of way easement
32539 July 25, 1989	"			Wilda Jones	Estate of Pauline Jones	1368	247		White Horse Rd Also 53 ac. Bates Tr Deed of Distribution Unit Lot 2
32450 May 10, 1989	"				LPC of S.C. Inc.	1369	902		Right of way
35432 Aug 10, 1989	"	"	"	"	J. B. Rogers et al	1369	898		Lease Agreement
38766 Aug 29, 1989	"	"	"	"	Ronald J. Harris et al	1371	447		Right of way easement
38757 Aug 29, 1989	"	"	"	"	Green B. Foster et al	1371	645		Right of way easement
38758 Aug 29, 1989	"	"	"	"	Eddie D. Wooten et al	1371	647		Right of way easement
38759 Aug 29, 1989	"	"	"	"	Coral Ann Taylor et al	1371	649		Right of way easement
38760 Aug 29, 1989	"	"	"	"	Harvey Epps et al	1371	651		Right of way easement
38761 Aug 29, 1989	"	"	"	"	Cera M. Hester et al	1371	653		Right of way easement
38762 Aug 29, 1989	"	"	"	"	J. H. Bates et al	1371	655		Right of way easement
38763 Aug 29, 1989	"	"	"	"	J. J. Robinson et al	1371	657		Right of way easement
38767 Aug 29, 1989	"	"	"	"	Ronald E. Barnes et al	1371	659		Right of way easement
38765 Aug 29, 1989	"	"	"	"	Lucy Duncan Stator et al	1371	661		Right of way easement
38768 Aug 29, 1989	"	"	"	"	Jesse Harold Bates et al	1371	663		Right of way easement

# REVERSE or GRANTEE Index to Deeds — Greenville County, S. C.

REG. U. S. PAT. OFFICE *Chas. McCall* County Indexes Since 1888 An Identifying Trade Mark

☞ Open at Proper Tab according to First Letter or Letters of Name and refer to Buff Sub-Index sheet for page reference.

COTT FAMILY NAME INDEX No. 75 © 1949  
MADE BY THE COTT INDEX COMPANY, COLUMBUS, OHIO  
SOLD BY PHOTO COPY SUPPLY, MAULDIN, S. C.

( )

FILE NUMBER	GRANTEES	GIVEN NAMES	GIVEN NAMES	GIVEN NAMES	GRANTORS	BOOK	PAGE	No. of Acres	BRIEF DESCRIPTION, LOCATION, ETC. ( Not Warranted )
DATE OF RECORD	FAMILY NAMES	ABCDEFGHIJ	IJKLMNO	PQRSTUVWXYZ					
38764 Aug 29 1989	Southern	Bell Telephone & Telegraph Co			H. S. Richardson <sup>etal</sup>	1371	665		Right of way easement
38819 Aug 29 1989	"	"	"	"	Palma B. Barton	1371	690		Right of way easement
38820 Aug 29 1989	"	"	"	"	Daisy S. Hake	1371	692		Right of way easement
38821 Aug 29 1989	"	"	"	"	Hershel E. Ballouay <sup>etal</sup>	1371	694		Right of way easement
38822 Aug 29 1989	"	"	"	"	Walter Smithart	1371	696		Right of way easement
38823 Aug 29 1989	"	"	"	"	Thomas H. Looper	1371	698		Right of way easement
38824 Aug 29 1989	"	"	"	"	Ruby Wray Foster <sup>(m)</sup>	1371	700		Right of way easement
38825 Aug 29 1989	"	"	"	"	Sr N. W. Messingale <sup>etal</sup>	1371	702		Right of way easement
38826 Aug 29 1989	"	"	"	"	N. W. Messingale <sup>etal</sup>	1371	704		Right of way easement
38863 Aug 30 1989	"	"	"	"	Bobby Neal Cantrell	1371	704		Right of way easement
41223 Sept 13 1989	"	"	"	"	City of Greenville	1371	726		Right of way easement
41224 Sept 13 1989	"	"	"	"	Virginia S. Johnson	1373	107		Right of way easement
41223 Sept 13 1989	"	"	"	"	Essie Silvers <sup>etal</sup>	1373	109		Right of way easement
41226 Sept 13 1989	"	"	"	"	Betty H. Johnston <sup>etal</sup>	1373	111		Right of way easement
41227 Sept 13 1989	"	"	"	"	Sara E. Duncan	1373	113		Right of way easement
41228 Sept 13 1989	"	"	"	"	Helen R. Lemire	1373	115		Right of way easement
	"	"	"	"	Elizabeth G. Shipman	1373	117		Right of way easement

# REVERSE or GRANTEE Index to Deeds — Greenville County, S. C.

REG. U. S. PAT. OFFICE *Chas McCott* County Indexes Since 1888  
An Identifying Trade Mark

 Open at Proper Tab according to First Letter or Letters of Name and refer to Buff Sub-Index sheet for page reference.

COTT FAMILY NAME INDEX No. 75 © 1949  
MADE BY THE COTT INDEX COMPANY, COLUMBUS, OHIO  
SOLD BY PHOTO COPY SUPPLY, MAULDIN, S. C.

FILE NUMBER DATE OF RECORD	GRANTEES FAMILY NAMES	GIVEN NAMES ABCDEFGHIJ	GIVEN NAMES KLMNO	GIVEN NAMES PQRSTUVWXYZ	GRANTORS	BOOK	PAGE	No. of Acres	BRIEF DESCRIPTION, LOCATION, ETC. ( Not Warranted )
41229 Sept 13, 1989	Southern				AKA M. A. Dunn Margaret Helen Dunn	1373	119		Right of way easement
41230 Sept 13, 1989	"	"	"	"	Frank M. Dunn Jr.	1373	121		Right of way easement
41231 Sept 13, 1989	"	"	"	"	Willie S. <sup>Ester</sup> <del>Epps</del> <sup>etal</sup>	1373	123		Right of way easement
41232 Sept 13, 1989	"	"	"	"	Adith R. Penland	1373	125		Right of way easement
41233 Sept 13, 1989	"	"	"	"	Ronald R. Dyer <sup>etal</sup>	1373	127		Right of way easement
41234 Sept 13, 1989	"	"	"	"	Johnny W. Massey <sup>etal</sup>	1373	129		Right of way easement
41235 Sept 13, 1989	"	"	"	"	James D. Buchanan	1373	131		Right of way easement
41236 Sept 13, 1989	"	"	"	"	Thalia W. Redding	1373	133		Right of way easement
41237 Sept 13, 1989	"	"	"	"	Brock C. Adams Jr.	1373	135		Right of way easement
41238 Sept 13, 1989	"	"	"	"	Brock C. Adams	1373	137		Right of way easement
41697 Sept 15, 1989	"	"	"	"	Jessie Dearman Robinson	1373	336		Right of way
41698 Sept 15, 1989	"	"	"	"	Warren David Collins Jr.	1373	339		Right of way
41699 Sept 15, 1989	"	"	"	"	Carolina Investors Inc	1373	341		Right of way
41701 Sept 15, 1989	"	"	"	"	Thomas Wayne Anglin	1373	343		Right of way
41700 Sept 15, 1989	"	"	"	"	Melvin L. Church	1373	345		Right of way
41702 Sept 15, 1989	"	"	"	"	James R. Lightner	1373	347		Right of way



# REVERSE or GRANTEE Index to Deeds — Greenville County, S. C.

REG. U. S. PAT. OFFICE *Chas McColl* County Indexes Since 1888 An Identifying Trade Mark

Open at Proper Tab according to First Letter or Letters of Name and refer to Buff Sub-Index sheet for page reference.

COTT FAMILY NAME INDEX No. 75 © 1949  
MADE BY THE COTT INDEX COMPANY, COLUMBUS, OHIO  
SOLD BY PHOTO COPY SUPPLY, MAULDIN, S. C.

( )

FILE NUMBER	GRANTEES	GIVEN NAMES	GIVEN NAMES	GIVEN NAMES	GRANTORS	BOOK	PAGE	No. of Acres	BRIEF DESCRIPTION, LOCATION, ETC. ( Not Warranted )
DATE OF RECORD	FAMILY NAMES	ABCDEFGHIJ	IJKLMNO	PQRSTUVWXYZ					
42322 Sept 15, 1989	Southern				Power Co. Pearl R. Daniel <sup>etal</sup>	1373	416		Deed Bk 95 pg 126 Release of Easements see
42100 Sept 15, 1989	"				Public Utilities Co. J. D. Richardson <sup>etal</sup>	1373	416		Deed Bk 157 pg 8 Release of Easements see
43148 Sept 26, 1989	"				Bell Telephone & Telegraph Co. The Rogler Co.	1374	188		Dr. Pt Lot 7 Executive Center Streets
44154 Oct 2, 1989	"				Electric Service Co of SC Inc. Southern Electric Service Co. Inc.	1374	747		4 Tracts Markley & Watson
46163 Oct 12, 1989	"				Oaks Plantation G. A. L. Partnership <sup>etal</sup>	1375	980		Restrictive Covenants
47412 Oct 20, 1989	"				Bell Telephone & Telegraph Co. Everett C. Shipman	1376	767		Right of way easement
47426 Oct 20, 1989	"				" " " " Curtis Lee Cowart	1376	769		Right of way easement
47421 Oct 20, 1989	"				" " " " Millie C. Jaber	1376	771		Right of way easement
47422 Oct 20, 1989	"				" " " " Carl Eugene Styles	1376	773		Right of way easement
47423 Oct 20, 1989	"				" " " " David Lee Styles	1376	775		Right of way easement
47417 Oct 20, 1989	"				" " " " Frances L. Leverston <sup>Major</sup>	1376	777		Right of way easement
47416 Oct 20, 1989	"				" " " " Melba B. Murr	1376	779		Right of way easement
47415 Oct 20, 1989	"				" " " " Benjamin Mark <sup>etal</sup> <sup>quest</sup>	1376	781		Right of way easement
47437 Oct 20, 1989	"				" " " " Julie J. Baynell <sup>etal</sup>	1376	783		Right of way easement
47413 Oct 20, 1989	"				" " " " Kenneth A. <sup>etal</sup> <sup>Henson</sup>	1376	785		Right of way easement
47414 Oct 20, 1989	"				" " " " Lydia Kirksey	1376	791		Right of way easement

# REVERSE or GRANTEE Index to Deeds — Greenville County, S. C.

REG. U. S. PAT OFFICE *Cott* County Indexes Since 1888 An Identifying Trade Mark


Open at Proper Tab according to First Letter or Letters of Name and refer to Buff Sub-Index sheet for page reference.

COTT FAMILY NAME INDEX No. 75 © 1949  
MADE BY THE COTT INDEX COMPANY, COLUMBUS, OHIO  
SOLD BY PHOTO COPY SUPPLY, MAULDIN, S. C.

FILE NUMBER DATE OF RECORD	GRANTEES FAMILY NAMES	GIVEN NAMES ABCDEFGHIJ	GIVEN NAMES KLMNO	GIVEN NAMES PQRSTUVWXYZ	GRANTORS	BOOK	PAGE	No. of Acres	BRIEF DESCRIPTION, LOCATION, ETC. ( Not Warranted )
47434 Oct 20 1989	Southern				Bell Telephone & Telegraph Co. Cecil Whitesides <sup>etal</sup>	1376	793		Right of way easement
47946 Oct 24 1989	"	"	"	"	Chandler Rental Properties Inc.	1377	059		Lease
48130 Oct 25 1989	"	"	"	"	Mary E. Crowley	1377	120		Right of way easement
48267 Oct 25 1989	"	"	"	"	M. L. Hunt <sup>etal</sup>	1377	212		Right of way easement
48265 Oct 25 1989	"	"	"	"	Linda S. Garland	1377	213		Right of way easement
48261 Oct 25 1989	"	"	"	"	J. P. Stevens & Co. Inc.	1377	222		Right of way easement
48268 Oct 25 1989	"	"	"	"	Jannie R. Roberts <sup>etal</sup>	1377	224		Right of way easement
48730 Oct 27 1989	"				U.S. Realty Corp. Forest Lake Homeowners	1377	434		Strip Forest Lake Wv.
49246 Oct 31 1989	"				Bell Telephone & Telegraph Co. Donnie R. Moore <sup>etal</sup>	1377	777		Right of way easement
49247 Oct 31 1989	"				Sam M. Vaughn <sup>etal</sup>	1377	778		Right of way easement
49181 Oct 31 1989	"				Machinery Co. William Lee Henderson	1377	739	17.66	Correction Deed Chick Eggs <sup>sp.</sup> see Bk 674 pg 129 Acres = Lot 3 Bushy Creek Rd.
54182 Dec 1 1989	"				Bell Telephone & Telegraph Co. Brock C. Adams	1381	152		Right of way easement
54181 Dec 1 1989	"	"	"	"	Calvin Lee Bowen	1381	156		Right of way easement
54180 Dec 1 1989	"	"	"	"	M. B. Bowen gr.	1381	154		Right of way easement
54183 Dec 1 1989	"	"	"	"	Frances Bowen Allman	1381	158		Right of way easement
56039 Dec 13 1989	"	"	"	"	J. B. Henry <sup>etal</sup>	1382	355		Right of way

# REVERSE or GRANTEE Index to Deeds — Greenville County, S. C.

REG. U. S. PAT. OFFICE *Chas. McCath* County Indexes Since 1888 An Identifying Trade Mark

 Open at Proper Tab according to First Letter or Letters of Name and refer to Buff Sub-Index sheet for page reference.

COTT FAMILY NAME INDEX No. 75 © 1949  
MADE BY THE COTT INDEX COMPANY, COLUMBUS, OHIO  
SOLD BY PHOTO COPY SUPPLY, MAULDIN, S. C.

( )

FILE NUMBER DATE OF RECORD	GRANTEES FAMILY NAMES	GIVEN NAMES ABCDEFGHIJ	GIVEN NAMES KLMNO	GIVEN NAMES PQRSTUVWXYZ	GRANTORS	BOOK	PAGE	No. of Acres	BRIEF DESCRIPTION, LOCATION, ETC. ( Not Warranted )
56034 Dec 13, 1989	Southern				Moonville Properties <i>etal</i>	1382	356		Right of way
56022 Dec 13, 1989	"			" "	Otis E. Satterfield <i>etal</i>	1382	357		Right of way
56023 Dec 13, 1989	"	"	"	" "	H. Anthony White <i>etal</i>	1382	358		Right of way
56024 Dec 13, 1989	"	"	"	" "	Russell E. Cole <i>etal</i>	1382	359		Right of way
56025 Dec 13, 1989	"	"	"	" "	Willie J. Thomason	1382	360		Right of way
56035 Dec 13, 1989	"	"	"	" "	Fred Sarratt <i>etal</i>	1382	362		Right of way
56041 Dec 13, 1989	"	"	"	" "	Steve Childers <i>etal</i>	1382	363		Right of way
56040 Dec 13, 1989	"	"	"	" "	James A. Fambler	1382	364		Right of way
56045 Dec 13, 1989	"	"	"	" "	Bruce A. Anderson <i>etal</i>	1382	365		Right of way
56529 Dec 15, 1989	"	"	"	" "	<i>By Deacons</i> Shiloh Baptist Church	1382	701		Right of way
56533 Dec 15, 1989	"	"	"	" "	Janita Carstaphen	1382	703		Right of way
56534 Dec 15, 1989	"	"	"	" "	Lucinda Blue	1382	705		Right of way
56528 Dec 15, 1989	"	"	"	" "	<i>By Deacons</i> Shiloh Baptist Church	1382	707		Right of way
58158 Dec 28, 1989	"	"	"	" "	Robert J. Murrell Jr.	1383	694		Right of way
58162 Dec 28, 1989	"	"	"	" "	Harry M. Lamer <i>etal</i>	1383	695		Right of way
58159 Dec 28, 1989	"	"	"	" "	James W. Jacobs	1383	696		Right of way

# REVERSE or GRANTEE Index to Deeds — Greenville County, S. C.

( )

REG. U. S. PAT. OFFICE *Chas. McCott* County Indexes Since 1888 An Identifying Trade Mark

 Open at Proper Tab according to First Letter or Letters of Name and refer to Buff Sub-Index sheet for page reference.

COTT FAMILY NAME INDEX No. 75 © 1949  
MADE BY THE COTT INDEX COMPANY, COLUMBUS, OHIO  
SOLD BY PHOTO COPY SUPPLY, MAULDIN, S. C.

FILE NUMBER DATE OF RECORD	GRANTEES FAMILY NAMES	GIVEN NAMES ABCDEFGHIJ	GIVEN NAMES KLMNO	GIVEN NAMES PQRSTUVWXYZ	GRANTORS	BOOK	PAGE	No. of Acres	BRIEF DESCRIPTION, LOCATION, ETC. ( Not Warranted )
58357 Dec 28/1989	Southern				Bart Deel <sup>etal</sup>	1383	851		Right of way
58356 Dec 28/1989	"	"	"	" "	Jessie R. Roberts <sup>etal</sup>	1383	854		Right of way