

INDIRECT or GRANTEE Index to Deeds — Greenville County, S. C.

REG. U. S. PAT OFFICE *Chas McCott* County Indexes Since 1888 An Identifying Trade Mark

Open at Proper Tab according to First Letter or Letters of Name and refer to Buff Sub-Index sheet for page reference.

COTT FAMILY NAME INDEX No. 75 © 1949
MADE BY THE COTT INDEX COMPANY, COLUMBUS, OHIO
SOLD BY WALKER, EVANS & COGSWELL CO., CHARLESTON, S.C.

(A)

FILE NUMBER	DATE OF RECORD	GRANTEES FAMILY NAMES	GIVEN NAMES ABCDEFGHIJ	GIVEN NAMES JKLMNO	GIVEN NAMES PQRSTUVWXYZ	GRANTORS	BOOK	PAGE	No. of Acres	BRIEF DESCRIPTION, LOCATION, ETC. (Not Warranted)
16301	Jan. 3, 1915	Stevens			Steve W. ^{etal}	Bill S. Stevens	1012	756		lot + Cor. Oak + Oak etc
"	"	"			Steve R. ^{etal}	" "	1012	756		"Woodsville N. E. Sec 15"
16974	Jan. 17, 1915	Stephens			Jimminy ^L	Hazel P. Stephens	1013	260		"Forest Dale N. E. Chick Sap. Tp.
16974	Jan. 17, 1915	"			Jimminy ^L	Hazel P. Stephens	1013	261		lot. lot 45 Forest Dale N. E. Adams St. Chick Sap. Tp.
16974	Jan. 17, 1915	"			Jimminy ^L	Hazel P. Stephens	1013	262		lot lot 62 Cor. Alexander + Creek Rd
16974	Jan. 11, 1915	"			Jimminy ^L	Hazel P. Stephens	1013	263		lot. Part lot 1 Brushy "Piney Ridge"
16975	Jan. 11, 1915	"			Jimminy ^L	Hazel P. Stephens	1013	264		lot. lot 8 Cypress rd. S. E. "Langford Park"
16975	Jan. 11, 1915	"			Jimminy ^L	Hazel P. Stephens	1013	265		lot. lot 10 North St. Industries, etc. Taylor
13760	Feb. 6, 1915	"			Phillip A. Perry	Ronald W. ^{etal}	1014	278		lot 1
23573	Apr. 11, 1915	"			Marie G.	Ethel Nell Gilliland	1016	656	1.0	Acres unimproved Country Rd
27040	May 30, 1915	"			Ethel E. + W. N.	Alvin B. Allen	1018	583		lot "Woodside Mills" lot 12 Sec. 13 W. Sixth
27954	May 26, 1915	"			Bruce W. + Victoria B.	Lanta S. Atkins ^{etal}	1018	790	.50	Deeds Tp. Cor. Mash Creek Rd
1979	May 24, 1915	Stevens			Julia E. ^L	Charles Lewis Stevens ^{etal}	1019	40		Watson St. "Nickel Town N. E. Greenville Tp.
	July 23, 1915	Stephens			Jimminy ^L	Richard D. Wooten	1021	704		lot. lot 3 Cor. Cook Ave. + lot 42 pt. lot 41 "Dellwood"

INDIRECT or GRANTEE Index to Deeds — Greenville County, S. C.

(A) REG. U. S. PAT. OFFICE *Chas McCott* County Indexes Since 1888 An Identifying Trade Mark

Open at Proper Tab according to First Letter or Letters of Name and refer to Buff Sub-Index sheet for page reference.

COTT FAMILY NAME INDEX No. 75 © 1949 MADE BY THE COTT INDEX COMPANY, COLUMBUS, OHIO SOLD BY WALKER, EVANS & COGSWELL CO., CHARLESTON, S.C.

FILE NUMBER DATE OF RECORD	GRANTEES FAMILY NAMES	GIVEN NAMES ABCDEFGHIJ	GIVEN NAMES JKLMNO	GIVEN NAMES PQRSTUVWXYZ	GRANTORS	BOOK	PAGE	No. of Acres	BRIEF DESCRIPTION, LOCATION, ETC. (Not Warranted)
4565 Aug 20, 1975	Stephens		L. Jimmy		A + B Properties, Inc.	1022	874		"Bermam Woods" Lot 5 Bermam Ct
5297 Aug 27, 1975	Stevens		Jarvis L.		Nigel W. Jackson	1023	277		"Pineforest" Lot 165 Vine Hill Rd.
9238 Oct 7, 1975	"	B. + Dorothy	Mary P. Butler		John Randall Gregory et al.	1025	402		"Halla Meade" Sec F + II Lot 198 Camden Lane
10111 Oct 15, 1975	"		Joseph		Joseph B. Stevens	1025	843		Dr. "Pinehurst" Lot 15 Blk "C" Pinehurst
14363 Dec 2, 1975	Stevens		Anna Swann		Shahll C. Swann of Summille County	1027	985		"Lake Lanier" Glassy Mt. 20 Lot 2219 Maximilian Dr.
14346 Dec 2, 1975	Stevens		J. P. + Co., Inc. Butler		The School District	1027	991	1.70	acc. Slater Bates st. "Stairway to" Lot 1 Blk. 11 Cumberland Ave
17347 Jan 7, 1976	"		Joseph		Raymond H. Murphy et al.	1029	905		"Sheffield Forest" Lot 83 Confederate Cir. Sec III
19870 Feb 5, 1976	Stephens	Paul J. +	James J. Butler, et al.		Raymond H. Courts	1031	232		Lot Townes St.
21214 Feb 19, 1976	Stevens		Joseph C. et al.		Alvin F. Hill	1031	908		
"	"		Martha		" "	1031	908		
23231 Mar 14, 1976	Stephens		Bruce A. et al.		Cothurn + Nesby Builders, Inc.	1032	460		Lot 245 Stone Ridge Rd. Sec. I "Sugar Creek"
"	"		Ellen J. et al.		" "	1032	460		
25331 April 2, 1976	Stephens		Grover E. +		Vivian P. (formerly Fortis Enterprise, Inc.) The Fortis Corporation	1034	98		Sec T Lot 4 Sheffield St. "Canterbury" "Stairway to" Sec.
25332 Apr 2, 1976	Stevens				James H. Simpson + et al.	1034	124		Lot 11 "Stairway to" Sec.
25333 Apr 2, 1976	"				James H. Simpson + et al.	1034	124		"Stairway to" Sec. I Lot 14 "Stairway to" Sec. I
25334 Apr 2, 1976	Stevens		Margi F.		William David Tate	1034	102		Lot 14 "Stairway to" Sec. I

INDIRECT or GRANTEE Index to Deeds — Greenville County, S. C.

REG. U. S. PAT OFFICE *Chas McCott* County Indexes Since 1888 An Identifying Trade Mark

Open at Proper Tab according to First Letter or Letters of Name and refer to Buff Sub-Index sheet for page reference.

COTT FAMILY NAME INDEX No. 75 © 1949
MADE BY THE COTT INDEX COMPANY, COLUMBUS, OHIO
SOLD BY WALKER, EVANS & COGSWELL CO., CHARLESTON, S.C.

(B)

FILE NUMBER DATE OF RECORD	GRANTEES FAMILY NAMES	GIVEN NAMES ABCDEFGHIJ	GIVEN NAMES KLMNO	GIVEN NAMES PQRSTUVWXYZ	GRANTORS	BOOK	PAGE	No. of Acres	BRIEF DESCRIPTION, LOCATION, ETC. (Not Warranted)
27539 Apr. 26, 1976	Stevens				Dorah M Charles O. Stevens	1035	268		Larvae Int. Lot 13 LaRueview Drum 2p.
28512 May 5, 1976	Stevens	Albert			Arthur Cunningham et al	1035	778	2.02	Acres Hwy. 541 (Burgin Rd.) "Quanta Rd." Ranches
29445 May 18, 1976	"	Albert	+	Sephorie	Carson D. Turner et al.	1036	490		pt. Lot 220 De Dyley Ave "AFC"
6226 Sept. 2, 1976	"	D.A.			Louise Berbaro	1042	345		Lot 12 Neal Tp.
6509 Sept. 7, 1976	Stephens		Inez		Clara Balding	1042	467		Power of Atty.
10351 Oct. 7, 1976	"		Marie J.		Ethel Hall Gilliland	1044	231	28 3/4	Acc. serv pt. "Park"
13754 Oct. 14, 1976	"	C. Ricky + Jean	Denise		Earl J. Crawford Jr	1044	578		Lot 14 Claven St. "Sharon"
14466 Nov. 18, 1976	"	Dianne M.			Benjamin R. Stephens	1046	406		"Med Note Exts" Sec. II Int. Lot 248 Ellesmere Dr
15722 Nov. 26, 1976	"	Dianne M.			Benjamin R. Stephens	1046	894		Note Exts: Sec II for sig sect 1046, 406 Int. Lot 248 Ellesmere Dr. "Red"
19118 Dec. 10, 1976	"	Joy H.	+	Thomas R.	Frances J. Beddingfield et al	1047	708		"Heritage Hill" Lot 48 cor. Colvin Rd + Howell Rd Exts: Chick Spgs Tp
20437 Jan. 18, 1977	"			Robert W.	Douglas H. Morley	1049	819		Lot 39 Churchill Ave. "Piedmont"
22702 Feb. 7, 1977	Stephens		James B. et al		J. E. Chambers	1050	654		Lots 1 thru 9 and lots 12 thru 20 Hilcrest Dr. Monte 2p. also lot also lot in Road
24361 Mar. 1, 1977	"		R.	" "	" "	1050	654		"Deerwood"
24361 Mar. 1, 1977	"	Elizabeth	+	Robert W.	John P. Mann et al.	1051	911		Lot 5 + 6 Deerwood Cir. "Bismam Woods"
24361 Mar. 11, 1977	"	Deborah H. + Jimmy L.			Jack E. Shaw Belcher, Inc.	1052	742		Lot 5 unnamed st.,

INDIRECT or GRANTEE Index to Deeds — Greenville County, S. C.

I

(B) REG. U. S. PAT. OFFICE *Chas McCott* County Indexes Since 1888 An Identifying Trade Mark

Open at Proper Tab according to First Letter or Letters of Name and refer to Buff Sub-Index sheet for page reference.

COTT FAMILY NAME INDEX No. 75 © 1949
MADE BY THE COTT INDEX COMPANY, COLUMBUS, OHIO
SOLD BY WALKER, EVANS & COGSWELL CO., CHARLESTON, S.C.

FILE NUMBER DATE OF RECORD	GRANTEES FAMILY NAMES	GIVEN NAMES ABCDEFGHIJ	GIVEN NAMES JKLMNOPQ	GIVEN NAMES RSTUVWXYZ	GRANTORS	BOOK	PAGE	No. of Acres	BRIEF DESCRIPTION, LOCATION, ETC. (Not Warranted)
29049 Apr 28, 1977	Stevens	^{Winters} Guy			Joseph B. Stevens	1055	514		Truck Meadow Farms at 38 High Valley Blvd. "Spring Dr. "Woodwood Ave."
31650 May 20, 1977	Stephens	Deborah	Jimmy		Sandra S. Carson See collect. for Elizabeth Louise Wilson Ed.	1056	761		Lot 18 cor. Cunningham Rd. &
35071 June 17, 1977	Stevens			Joseph Butler	George J. Miller	1058	817		Lot 44 Davenport St. "Windsor Park" Mauldin Sub. Lot 44 Woodridge Cir.
2075 July 19, 1977	"	Ermelinda			James Riley Spillers	1060	857		Lot 13 Patton Dr.
2062 July 20, 1977	"			Joseph Butler	Geo. J. Manning & Lillian	1061	114		
" "	"			Walter C.	" " "	1061	114		
14567 Nov. 9, 1977	Stephens			Joe J.	Fire District of Anderson Greenville & Lenoir Piedmont Sewer, Light &	1068	201		Piedmont Pt. lot 36 Orr Hill St.
17223 Dec. 5, 1977	"			Jimmy J.	Sybil M. Stewart	1069	642		Lot 4, Laurens Park
17222 Dec. 5, 1977	"			Jimmy J.	Eutice Carson Sandra Jo Lynn Stewart	1069	643		Lot 3, Laurens Park
19695 Dec. 30, 1977	Stevens			Joseph	Mattie Belle B. Hilstrap	1071	73		"Brookwood" Lots 101 + 102 Hawth Dr. St. 4 Nancy St. "Oakwood" G'ville P.
22665 Jan. 31, 1978	Stephens			J. B.	B. L. Register Co.	1072	901		Ind. Lots 69, 70 & 71, Daldameth Also lot 5 Hillside Trp Lot 4 + pt. lot 3 Augusta St.
30343 Apr. 13, 1978	Stevens	Albert		Zepherae	Alex Kiriakides, Jr.	1077	55		Strip Augusta St.
30344 Apr. 13, 1978	Stevens	Albert		Zepherae	Alex Kiriakides, Jr. et al	1077	57		Strip Augusta St.
32902 May 5, 1978	Stephens			Kath	Annie B. Stephens	1078	707		Power of Attorney
32950 May 5, 1978	Stevens			Joseph B.	Ruth T. Smith	1078	623		At lot 14 Sec. A Stone Land Co.
33953 May 15, 1978	Stephens	Ann V.		James E. Jr.	Hugh Anthony Padgett, et al	1079	185		Lot 29 Coralpine Rd. Poinsettia Sec I

INDIRECT or GRANTEE Index to Deeds — Greenville County, S. C.

REG. U. S. PAT OFFICE *Chas McCott* County Indexes Since 1888 An Identifying Trade Mark

Open at Proper Tab according to First Letter or Letters of Name and refer to Buff Sub-Index sheet for page reference.


COTT FAMILY NAME INDEX No. 75 © 1949
MADE BY THE COTT INDEX COMPANY, COLUMBUS, OHIO
SOLD BY WALKER, EVANS & COGSWELL CO., CHARLESTON, S.C.

(C)

FILE NUMBER	DATE OF RECORD	GRANTEES FAMILY NAMES	GIVEN NAMES ABCDEFGHIJ	GIVEN NAMES KLMNO	GIVEN NAMES PQRSTUVWXYZ	GRANTORS	BOOK	PAGE	No. of Acres	BRIEF DESCRIPTION, LOCATION, ETC. (Not Warranted)
35716	May 30, 1978	Stephens		Joe J.		Fire District of ^{Hills County} Anderson Piedmont Sewer Light & Corp.	1080	86	5.27	Acc. Orr Hill Rd. Sec. 202 Christ Church Cemetery Cemetery Deed - lots 5 + 6
36741	June 7, 1978	Stephens	Helen Marie	Wilkins		Christ Church Endowment	1080	692		
37395	June 13, 1978	Stephens	Anne C.			Due A. Clayton	1080	999		sh. Lot W. Earle St. Hills " Chick Springs Tp. Greer Lot 55 Hillside Dr. "Burgies"
39112	June 28, 1978	Stephens			Patricia H.	E. M. Atkins, et al Eunette Gison	1082	84		
2813	July 26, 1978	Stephens		Jimmy S.		Dandra Jo Lynn Stewart	1083	902		Lot 12 "Lorena Park"
8996	Sept. 19, 1978	Stephens	Bruce D.	+	Victoria B.	Bernard B. Perry, et al	1088	107		Lot 72 Bidwell Tr. "Pine Brook" Sec. A
10507	Oct. 3, 1978	Stephens	Betty C.	+	Marshall S.	Michael Wood, et al	1089	112		sh. Lot 70 "Woodside Mills"
10510	Oct. 3, 1978	Stephens	Betty C.	+	Marshall S.	Patricia D. Wood, et al	1089	115		sh. Lot 70 "Woodside Mills" Sec. A
12842	Oct. 25, 1978	Stephens	Judy C.	+	Perry R. Jr.	Ma Mae G. Cercophy	1090	513	1.44	Acc. Groce Meadow Rd. Blvd. "Thousand Oaks" Tract 1 = 5.6 Acc Thousand Oaks
15531	Nov. 17, 1978	Stephens	J. B.	et al		Oaks Realty Corporation Formerly Lottie B. Jackson	1092	238		
17881	Dec. 12, 1978	Stephens		Zephree		Lottie B. Neal	1093	610		Lot 44 Haynie St. "River Downs" Lots 124 + 125 "Pt. Sec. II"
20067	Jan. 5, 1979	Stephens		Jimmy S.		W. R. Power, III et al	1094	880		
21007	Jan. 16, 1979	Stephens		Mark		Jackie D. Hood, et al	1095	442		Lot 497 "Westwood" Sec. IV
"	"	"		et al Margaret		" " "	1095	442		
23245	Feb. 9, 1979	Stephens	Brenda W.	+	Richard K.	W. E. Shaw	1096	720		Acc. Sec. IV Judson Lot 74 + 75 91 st St. + Hawkins
23680	Feb. 15, 1979	Stephens		Jimmy S.		Dybil M. Stewart	1097	13		Lot 26 "Lorena Park"

INDIRECT or GRANTEE Index to Deeds — Greenville County, S. C.

REG. U. S. PAT. OFFICE *Chas McCott* County Indexes Since 1888 An Identifying Trade Mark

 Open at Proper Tab according to First Letter or Letters of Name and refer to Buff Sub-Index sheet for page reference.

COTT FAMILY NAME INDEX No. 75 © 1949
MADE BY THE COTT INDEX COMPANY, COLUMBUS, OHIO
SOLD BY WALKER, EVANS & COGSWELL CO., CHARLESTON, S.C.

FILE NUMBER DATE OF RECORD	GRANTEES FAMILY NAMES	GIVEN NAMES ABCDEFGHIJ	GIVEN NAMES JKLMNO	GIVEN NAMES PQRSTUVWXYZ	GRANTORS	BOOK	PAGE	No. of Acres	BRIEF DESCRIPTION, LOCATION, ETC. (Not Warranted)
26768 Mar. 19, 1979	Stevens		Mary D.	Steve B.	Frederick C. Nutt	1098	692		"Mauldin Meadows" Lot 23 Mauldin Circle Flat Rd
27433 Mar. 26, 1979	Stevens		Joseph B.		Administrator of Veterans Affairs	1099	193		Pl. lot 5 Mt. Creek Rd. (formerly Dandy
30011 Apr. 16, 1979	Stephens	Bruce S.	Kim M.		Brown Enterprises of S. C. Inc.	1100	599		Lot 8 Windtree Ct. "Windtree" Sec. IV
30522 Apr. 20, 1979	Stephens		Joseph E.	Rebecca A.	H.E. Freeman Construction	1100	907		Lot 319 S. Almond Dr. "Poinsettia"
32537 May 8, 1979	Stephens		Margaret		Mark Stephens a S.C. Ltd. Pk.	1101	965		Lot. Lot 497 Westwood Sec. IV
34129 May 21, 1979	Stephens		Jimmy S.		Pellepart, Ltd.	1102	989		Lot 154 "Pellale Creek" Phase I
35295 May 31, 1979	Stephens	Henri C.		Robert E.	Childrens Co., Inc.	1103	691		Lot 15 Baguett St. "Valley Dale" Hills Lands
3626 July 31, 1979	Stevens		Joseph B.		Addie Henderson, et al	1108	271		Lots 91 + 92 Parker Ave. "Morgan Oaks"
6010 Aug. 20, 1979	Stephens		Jimmy S.		Larry H. Shaw Bldr. Inc.	1109	741		Lot 47 E. Woodlawn Dr. "Seven Blk K "East Highlands Ests."
7561 Aug. 31, 1979	Stephens		Mildred H.	William H.	June William Eaton, Jr	1110	609		Lot 8 Amber Dr (Fairview Ave.) "Duncan Mills"
9643 Sept. 20, 1979	Stephens	Annie A.			Wylene A. Wyatt, et al	1111	938		Lot 114 (49) Smyth Ave. Sec. IV
15144 Nov. 2, 1979	Stephens				Patricia H. E. D. Bengard, et al et al	1114	894		Lot 107 Piedmont Mfg. Co. Village Sec III Piedmont
" "	"				Thomas Alan " " "	1114	894		
17744 Nov. 27, 1979	Stephens	Genevieve W.			Wade H. Stephen, Jr.	1116	463		Power of attorney
17643 Nov. 27, 1979	Stephens				Wade H. Jr. Genevieve W. Stephen	1116	469		Power of attorney
22742 Jan. 23, 1980	Stevens		Sallie M.		William Blane Morgan et al	1119	464		Lot

INDIRECT or GRANTEE Index to Deeds — Greenville County, S. C.

KEYS PRINTING CO., GREENVILLE, S. C.

Open at Proper Tab according to First Letter or Letters of Name and refer to Buff Sub-Index sheet for page reference.

(d)

FILE NUMBER DATE OF RECORD	GRANTEES FAMILY NAMES	GIVEN NAMES ABCDEFGHIJ	GIVEN NAMES JKLMNOPQ	GIVEN NAMES RSTUVWXYZ	GRANTORS	BOOK	PAGE	No. of Acres	BRIEF DESCRIPTION, LOCATION, ETC. (Not Warranted)
23329 Jan. 25, 1980	Stevens			Patricia M.	Danny K. Bayter + Etal	1119	701		Washington Hgts O'Neal Sp. Area per property Lots 19+20 State Hwy 134+ Manly St.
24705 Feb. 14, 1980	"		Lallie M. &	William R. etal	Joe Coleman etal	1120	573		Agreement (Lot 11)
30256 Apr. 14, 1980	Stephens			Robert E.	Caroline Mtg. & Land Co. Inc.	1123	856		Lots 15 + 16 Sumner St. (Jenn St.)
31203 Apr. 23, 1980	Stephens			Perry Robert Jr.	Judy Ann Stephens	1123	495		Mt. 1.44 acres Grove Meadow Rd.
33356 May 16, 1980	Stevens		Joseph B.		Franklin E. Trammel	1125	903		Parcel Dyer St.
33452 May 16, 1980	Stephens		Marshall E.		Charles L. Freeman etal	1125	956		Lot 24 Canterbury Sec. I
37098 June 30, 1980	Stevens		James H. etal		Robert H. Keown	1128	406		Lot 2 Larana Dr. "Larana Park"
1957 July 22, 1980	Stevens		Janice M. etal		" "	1128	406		St.) "Morgan Hills" Hillville Tp. Lot 101 Parker Ave. (Dyer
3756 Aug 8, 1980	"		Joseph B.		John Thomas Owens Jr. OR John B. Ricketts + Dr. W. W. Wagon.	1129	685		
4325 Aug. 13, 1980	Stephens		J. P. & Co. Inc.		Bankers Trust of S.C. as Execut	1130	723	.947	acres Bennett St.
4327 Aug. 13, 1980	Stephens		Janet Martha +	Warren Robert	American Service Corp. of S.C.	1131	134		Regime Unit 1-E Yorktown Horiz Prop.
5775 Aug. 25, 1980	Stephens			Warren Robert, Jr.	American Service Corp. of S.C.	1131	135		Regime Unit 15-K Yorktown Horiz Prop. (Miller St.)
10339 Oct. 1, 1980	Stevens		J. P. & Co Inc.		Sears, Roebuck & Co.	1131	894		Tract Stone Ave + Calumna St.
10220 Oct. 1, 1980	Stephens	Bruce D. +		Victoria B.	Ray W. Mc Clellion	1134	656		Heathwood Lot 37 Bedford Drive
15738 Nov. 21, 1980	Stephens		Jimmy L. Milton III Andrew		Christine T. Jones Milton Stephens	1134 1137	611 754		Sherwood Forest Lot 149 Robin Hood Rd. 1 acre Bagwell Rd.

INDIRECT or GRANTEE Index to Deeds — Greenville County, S. C.

1
(d)


 Open at Proper Tab according to First Letter or Letters of Name and refer to Buff Sub-Index sheet for page reference.

KEYS PRINTING CO., GREENVILLE, S. C.

FILE NUMBER DATE OF RECORD	GRANTEES FAMILY NAMES	GIVEN NAMES ABCDEFGHIJ	GIVEN NAMES JKLMNO	GIVEN NAMES PQRSTUVWXYZ	GRANTORS	BOOK	PAGE	No. of Acres	BRIEF DESCRIPTION, LOCATION, ETC. (Not Warranted)
16590 Dec. 2, 1980	Stephens	Glenn C.			Robert E. Childrens Co., Inc.	1138	215		Village Sec. 6 Lot 82 Haller St. Duncan Mill
17462 Dec. 10, 1980	Stephan				Zaki College Properties, Inc.	1138	728		Prop. Reg. Unit 1-0 7th Daniel Hgts Horiz.
18351 Dec. 19, 1980	Stevens		Joseph B.		Jerome K. Jay, Jr.	1139	249		Sec. 5 of S.W. Pac. mfg. Co. Lot 29 First Ave. Village Houses
25003 Mar. 6, 1981	Stephens				Robert W. Milton M. Shockley, Jr.	1143	792		TP. Pt. lot 2 Hall Rd. Chick Springs
25381 Mar. 11, 1981	Stevens		Joseph B.		Lois B. Church	1144	46		Sanit TP. Lot 23 Atholone Ave. (Harland Dr.)
25784 Mar. 16, 1981	Stephens		Kim M.		Bruce L. Stephens	1144	384		Int lot 8 Windtree Ct. "Windtree"
28953 Apr. 15, 1981	Stephens		James		W. H. Alford	1146	316		Lot 35 Terrace Gardens
29582 Apr. 22, 1981	Stephens	Deborah ^{neph}	John Benjamin		Timothy A. Barnett, et al a n.c. corp.	1146	731		Lot 136 Fieldstone Place Coach Hills
29956 Apr. 27, 1981	Stephens				William M. The Fortin Corporation	1146	976		Lot 59 Palmetto Downs Sec. III
"	"				Vicki B. " " "	1146	976		
32299 May 20, 1981	Stephens	Donald B.			Linda S. Upton	1148	328		Int lot 46 Crain Dr. Chick Spgs. Sp.
32297 May 20, 1981	Stephens	Donald B.			Linda S. Upton	1148	379		Chick Spgs. Sp. Int. lot 54 Burgin Hills. Dr.
33962 June 8, 1981	Stephens				Ronald W. W. H. Alford	1149	506		Lot 69 "Terrace Gardens"
34709 June 15, 1981	Stephens				Robert W. George Ansel Williams	1149	939	1.73	Acc. Grove TP.
34779 June 16, 1981	Stevens		J. P. & Co. Inc.		Walter H. Anderson, et al	1150	3	.688	Acc. = Pt. lot 5 Spartanburg Rd. (Int)
754 July 9, 1981	Stephens				Robert W. Alvin E. Smith, Trustee	1151	431		Lot 10 Batowood

INDIRECT or GRANTEE Index to Deeds — Greenville County, S. C.

KEYS PRINTING CO., GREENVILLE, S. C.

☞ Open at Proper Tab according to First Letter or Letters of Name and refer to Buff Sub-Index sheet for page reference.

()

FILE NUMBER DATE OF RECORD	GRANTEES FAMILY NAMES	GIVEN NAMES ABCDEFGH	GIVEN NAMES IJKLMNO	GIVEN NAMES PQRSTUVWXYZ	GRANTORS	BOOK	PAGE	No. of Acres	BRIEF DESCRIPTION, LOCATION, ETC. (Not Warranted)
3735 Aug 10, 1981	Stephens	J. M. Jr.			J. B. Stephens	1153	316		Trust Agreement
" "	"	J. B.			J. M. Stephens Jr.	1153	316		
3959 Aug 12, 1981	"			Skipper Ronald	Richard L. Wade	1153	440	0.75	Chick Spgs. Tp. Acres Lower Brushy Creek Rd.
4876 Aug 24, 1981	Steven's		Lounge		Callins Music Co. Inc.	1153	963		Coin Machine Agreement
5912 Sep 2, 1981	Stephens	Benerivene	W.		Edward L. Membrue	1154	518		Lot 2 College Creek Sec. I Rd. Chick Spgs. Tp.
5932 Sept 3, 1981	Stephens			Warren, Jr. Robert et al	Elizabeth Moore	1154	542		Lot 8.43 Acres Brushy Creek "Fair Hgts" Blk D Pt. lot 11 Brookdale Ave.
6374 Sept 9, 1981	Stephens		J. M, Trustee		J. B. Stephens, et al	1154	789		
6375 Sept 9, 1981	Stephens		J. M, Trustee		J. B. Stephens	1154	790		Lot 4 Lower Dr. Chanticleer Sec. I
11541 Nov. 9, 1981	Stephens	Carol S.	James M.		C. M. McDaniel, et al	1158	30		Lot 73 West Seven Oaks Dr. Oaks Sec. I
11825 Nov. 12, 1981	Stephens		Jimmy L.		Windsor Group, Inc.	1158	210		Lot 10 Stonehenge Ct. Windsor Oaks
11822 Nov. 12, 1981	Stephens		Jimmy L.		Jerry T. Alexander, et al	1158	211		Pt. lot 9 = 0.02 Acres Windsor D'Neal Tp.
13264 Dec. 3, 1981	Stephens			Tina, et al	William D. Gary, et al	1159	72		Lots 6 & 7 Blue Ridge Hgts.
16983 Jan. 29, 1982	Stephens			Robert W. et al	Charles Robinson Co. Inc.	1161	592		Trust Agreement
" "	"			Robert Warren et al	" " " "	1161	592		
16976 Jan. 29, 1982	"			as Trustee Robert W.	For Paula Moore, a minor Master Frank P. Mcowan Jr.	1161	601		Chick Springs Tp. Lot 8.43 Acres Brushy Creek Rd.
16977 Jan. 29, 1982	"			Trustee Robert W.	Robert Warren Stephens, Jr.	1161	603	8.43	Chick Springs Tp. Acres Brushy Creek Rd.

INDIRECT or GRANTEE Index to Deeds — Greenville County, S. C.

()

KEYS PRINTING CO., GREENVILLE, S. C.

Open at Proper Tab according to First Letter or Letters of Name and refer to Buff Sub-Index sheet for page reference.

FILE NUMBER DATE OF RECORD	GRANTEES FAMILY NAMES	GIVEN NAMES ABCDEFGH	GIVEN NAMES IJKLMNO	GIVEN NAMES PQRSTUVWXYZ	GRANTORS	BOOK	PAGE	No. of Acres	BRIEF DESCRIPTION, LOCATION, ETC. (Not Warranted)
18725 Feb. 19, 1982	Stephens		Jimmy L.		Emmanuel College	1162	719		Sec. C Lot 26 Pinnacle Dr. "Green Forest"
19692 Mar. 4, 1982	"	Donald G.			Allen Pete Sala	1163	361		Spge. Tp. Int. lot 54 Burgess Hills Chick
21826 Mar. 31, 1982	"	Charles A. et al			Oliver D. Jones, et al	1164	685		Lot 21 Cr. Hollywood + Vista In. Vardry Vale Sec. I
" "	"	Annie L. et al			" " "	1164	685		
22991 Apr. 15, 1982	Stevens	Albert			Indiv. + Exec. + Co. Exec. Alice Mae Howard	1165	370		Lot University Ridge (Elkins St)
23010 Apr. 15, 1982	Stephens	Cynthia H.	+	Robert W. Jr.	Ronald Stephens, Jr. et al	1165	374		Lot Brushy Creek Rd. Chick Spge. Eats. Bartlett Tp.
23255 Apr. 19, 1982	Stephens	Elizabeth R.			Ollie S. Jones	1165	527		Lot 45 Sangamo Dr. Bul Aire
25731 May 19, 1982	Stevens	Albert			Indiv. + Co. Exec. Hettie H. Bridgeman, et al	1167	112		Int lot University Ridge (Elkins St)
25730 May 19, 1982	Stevens	Albert			Indiv. + Co. Exec. Mary H. Barbare, et al	1167	115		Int Lot University Ridge (Elkins St)
25729 May 19, 1982	Stevens	Albert			et al Margaret H. Barry,	1167	118		Int. lot University Ridge (Elkins St)
28285 June 17, 1982	Stephens	Barbara B.			B. F. Bentley	1168	729		Vista "Chick Spge. TP." Lot 41 Arrowhead Lane "Holly"
28993 June 25, 1982	Stephens		John R. et al		Michael H. Ruchin, et al	1169	215		Lot 97 Windward Way Deringer Place Sec 4
" "	"		Linda J. et al		" " "	1169	215		
2183 July 28, 1982	Stephens		Jimmy L.		et al Virginia B. Neely,	1170	833		Terrace Lot 55 Cunningham Rd. Drexel
2365 July 29, 1982	Stephens		James B.		Instel, Inc.	1170	929	1.98	Acres Thousand Oaks Blvd. Hwy. 29 Stone Land Co. Sec. I
4788 Aug 26, 1982	Stevens		J. P. + Co. Inc.		et al maria. Plagianis,	1172	859		H. lot 2 E. Stone Ave. By Pass +

INDIRECT or GRANTEE Index to Deeds — Greenville County, S. C.

KEYS PRINTING CO., GREENVILLE, S. C.

Open at Proper Tab according to First Letter or Letters of Name and refer to Buff Sub-Index sheet for page reference.

()

FILE NUMBER DATE OF RECORD	GRANTEES FAMILY NAMES	GIVEN NAMES ABCDEFGH	GIVEN NAMES IJKLMNO	GIVEN NAMES PQRSTUVWXYZ	GRANTORS	BOOK	PAGE	No. of Acres	BRIEF DESCRIPTION, LOCATION, ETC. (Not Warranted)
4798 Aug 26, 1982	Stevens			J. P. & Co. Inc.	Minnie J. Andrews ^{etal}	1172	862		29 Stone Land Co. Sec I Pt. lot 1 East Stone Ave. By Ross & Hwy Fairview Ave) E. Highland Estate.
15193 Dec. 22, 1982	Stephens			Mildred H. + William H.	Kenneth L. Hibbard, ^{etal}	1179	387		Int. Lot 8 Amber Dr. (Formerly
24488 Mar. 28, 1983	Stephens			Jimmy L.	T. Walter Brasher	1185	103		Lot 129 Coach Hills
24844 Mar. 30, 1983	Stephens	H. V. Jr.		^{etal}	Jack E. Sanders	1185	273		Lot no. 39 Central Ave. Eastdale Austin Tp.
"	"	Gail S.		^{etal}	" " "	1185	273		
26963 Apr 18, 1983	Stephens	Donald R.		^{etal}	The Fortis Corporation	1186	517		
"	"	Debra L.		^{etal}	" " "	1186	517		Lot 55 Wedgefield Sec. I
29022 May 4, 1983	Stevens			J. P. & Co. Inc.	R. D. Simpson	1187	657	Quit Claim 1.258	Acres. Ridge Row Piedmont.
30192 May 13, 1983	Stephens			Jerry Dennis	Idella Mitchell	1188	218	6.71	Acres. Beanie Rd, Green Tp.
34197 June 16, 1983	Stephens	Elizabeth R.		+ Robert W, Jr.	Robert W. Stephens	1190	589		Lot 10 Bateswood
34795 June 23, 1983	Stevens			James H. et al	Jannie G. Jones ^{etal}	1190	936		Int pt Lot 41 North Park Dr. North Park
"	"			Janice M. et al	" "	1190	936		
34796 June 22, 1983	"			James H. et al	Heroy L. Jones ^{etal}	1190	935		
"	"			Janice M. et al	" "	1190	935		Int pt Lot 41 North Park Dr. North Park
157 July 1, 1983	Stephens	Angelina Jean			Ronald Stephens et al	1191	596	0.72	Acres
220 July 6, 1983	Stevens	Dealine		+ Rodney L.	Joseph J. Harvell	1191	817		Lot 261 Mabel Ave. Chick Gg Tp.

INDIRECT or GRANTEE Index to Deeds — Greenville County, S. C.

()

KEYS PRINTING CO., GREENVILLE, S. C.

Open at Proper Tab according to First Letter or Letters of Name and refer to Buff Sub-Index sheet for page reference.

FILE NUMBER DATE OF RECORD	GRANTEES FAMILY NAMES	GIVEN NAMES ABCDEFGHIJ	GIVEN NAMES KLMNOP	GIVEN NAMES QRSTUVWXYZ	GRANTORS	BOOK	PAGE	No. of Acres	BRIEF DESCRIPTION, LOCATION, ETC. (Not Warranted)
3489 Aug 1, 1983	Stephens			^{etal} R. Mack	Gladys E. Chien	1193	444	}	Lot 33 Bear Grass Dr. Biltmore
" "	"			^{etal} Vicki M.	" " "	1193	444		
4114 Aug. 4, 1983	Stevens		Joseph B.		Nobuharu Murai	1193	786		Div. of land Mill Sp. Lot 30, Dexter Ave. Union Beach.
5136 Aug. 17, 1983	Stephens		James B.		M. T. C. Co. apts	1194	601		Dr. Lot on Grand Ave + Eisenhower
6402 Aug 24, 1983	"		Jimmy L.		Emmanuel College	1194	732		Sec C Lot 44 Pinnacle Dr. Greenwood Heights, O'Neal Sp.
13706 Oct 27, 1983	"			Tina	Daniel Boone	1199	312		Lots 6+7 Carol Dr. Blue Ridge
15722 Nov 14, 1983	"			Robert W.	James R. Burns ^{etal}	1200	495	1.73	acres, Grove Sp.
18404 Dec 8, 1983	Stevens		^{adel corp.} J. P. Co. Inc.		AKA Pet Milk Co. Pet Incorporated	1202	143	1.789	Wade Hampton Blvd. Acres. Cr. E. Stone Ave By-Pass +
18824 Dec 13, 1983	Stephens	Dawn Marie Barks			Linda B. Barks Roberts	1202	360		Lot 97 Banner St. Blendale Creek
21273 Jan 6, 1984	"			Robert W.	W. H. Alford	1203	928	0.43	Ac. Lot 14 Berry Rd. "Cane see deed bk 1203 pg 1928
22220 Jan 17, 1984	"			Robert W.	W. H. Alford	1204	547		Lot 13 Berry Rd. Cane Creek for div Sec. 1 O'Neal Sp.
24977 Feb. 14, 1984	"	Cynthia S.	+	Robert W. Jr.	Jeanette Ford Hood AKA Hazel Mary Sloan	1206	248		Lot 3 Ford Towne + Ests.
28251 Mar 15, 1984	"		James B.		Hazel Mary Syree	1208	106		Lot 68, Henry St. Oakwood Brookside Sec 3
30062 Mar 28, 1984	"	Bonnie J.	^{etal}		James B. Cullison ^{etal}	1209	66		Lot 56 Meadowbrook Dr.
32836 Apr 20, 1984	"	Francis A.			Louise Zerban	1210	955		Lot 12 O'Neal Sp.
33231 Apr 24, 1984	"			Perry R.	A.M. Stephens, Jr. ^{etal}	1211	123		Rd. Butler Sp. Int. 3.375 Acres Rocky Creek

INDIRECT or GRANTEE Index to Deeds — Greenville County, S. C.

Open at Proper Tab according to First Letter or Letters of Name and refer to Buff Sub-Index sheet for page reference.

FILE NUMBER DATE OF RECORD	GRANTEES FAMILY NAMES	GIVEN NAMES ABCDEFGHIJ	GIVEN NAMES JKLMNO	GIVEN NAMES PQRSTUVWXYZ	GRANTORS	BOOK	PAGE	No. of Acres	BRIEF DESCRIPTION, LOCATION, ETC. (Not Warranted)
33230 Apr 24, 1984	Stephens		Milton		Azel S. Jones etal	1211	125		0.228 Acs. Rocky Creek Rd. Butler Sp.
33241 Apr 24, 1984	"		James B.		A. M. Stephens, Jr. etal	1211	127		Int 1.228 Acs. Rocky Creek Rd. Also Butler Sp.
36187 May 17, 1984	Stevens	Winters Duy			Nancy C. Stevens	1212	796		Int 11.447 Acs. Rocky Creek Rd. Fresh Meadow Farms
B 8471 June 5, 1984	Stephens		Anthony W.		Jay R. Bailey	1214	341		Int. Lot 38 High Valley Blvd.
40523 June 22, 1984	"		Jimmy L.		Harold B. Phillips etal	1215	526		Lot 25 Augusta Rd Hills Park, Sec 2
1499 July 13, 1984	"		James B.		Perry R. Stephens	1217	91		Lot 20 Continental Dr. Merifield
5026 Aug 15, 1984	Stevens		J. P. Co. Inc.		J. Willard Jones etal Exec.	1219	450		Parcel, Rocky Creek Rd.
5032 Aug 15, 1984	"		J. P. Co. Inc.		Janet Lynn Gresham	1219	454		Assignment of easement
5031 Aug 15, 1984	"		J. P. Co. Inc.		SKA Jane Gresham etal Jane Gresham Sobeli	1219	457		Parcel Hwy 14
5030 Aug 15, 1984	"		J. P. Co. Inc.		Harace B. Jones etal	1219	461		Parcel Hwy 14
5861 Aug 23, 1984	"		J. P. + Co. Inc.		J. Willard Jones etal Exec.	Re-Record 1220	59		Deed Bk 1219 pg 450
5862 Aug 23, 1984	"		J. P. + Co. Inc.		Janet Lynn Gresham	Re-Record 1220	60		Assignment of easement for orig see Bk 1219 pg 454
5863 Aug 23, 1984	"		J. P. + Co. Inc.		Harace B. Jones etal	Re-Record 1220	67		Parcel Hwy 14 for orig see Deed Bk 1219 pg 461
5864 Aug 23, 1984	"		J. P. + Co. Inc.		SKA Norma Dean Gresham Norma Dean Gresham Holland	Re-Record 1220	63		Parcel Hwy 14 for orig see Deed Bk 1219 pg 457
5954 Aug 23, 1984	Stephens		Beverly S etal		Palmetto Bldg Greenville Inc.	1220	91		Parcel Hwy 14 for orig see Deed
" "	"		Danny L. etal		" " "	1220	91		Lot 18 Quincy Acres Sec 2

INDIRECT or GRANTEE Index to Deeds — Greenville County, S. C.

Open at Proper Tab according to First Letter or Letters of Name and refer to Buff Sub-Index sheet for page reference.

FILE NUMBER DATE OF RECORD	GRANTEES FAMILY NAMES	GIVEN NAMES ABCDEFGHIJ	GIVEN NAMES JKLMNO	GIVEN NAMES PQRSTUVWXYZ	GRANTORS	BOOK	PAGE	No. of Acres	BRIEF DESCRIPTION, LOCATION, ETC. (Not Warranted)
76 46 Sept 7 1984	Stephens			Martha Janet	Robert Warren Stephens	1221	258		Property Regime Int Unit 1-E Yorktown Hariz.
8234 Sept 13 1984	"			William A.	Mary L. Stephens	1221	694		Power of Attorney
8668 Sept 18 1984	"		J. B.		Ann Stephens	1221	979		Int Lot 4 Pelham Rd Butler Ph II
11759 Oct 18 1984	"	Annie Mae N.			Easts Development Corp.	1224	360		Lot 55 Chanticleer Towns
15302 Nov 21 1984	"			Robert	Marseal Reeder	1226	953		Lot 8 Fludd St.
16623 Dec 3 1984	"			James W. et al	Bary A. Johnson	1227	745		Lot 87 Cav Dronfield Mr. & Dronfield Ct. Dupyon
"	"			Judith C. et al	" " "	1227	745		Green Forest Sec C
17493 Dec 10 1984	"			Jimmy L.	Charles E. Jone et al	1228	245		Lot 25 Pinnacle Dr.
22425 Jan 30 1985	"			John H. Jr.	Jack L. Messow	1232	03		Lot 241 Dul Nante. Este Sec 2 Forest
23556 Feb 8 1985	"	Alan Kent		* Pamela Bay	Jimmy L. Stephens	1232	632		Lot 149 Robin Hood Rd. Sherwood
26100 Mar 6 1985	"			Jimmy L.	Sharon M. McCurley	1234	306		31 Elliston Ave Sec B Lot 32 Lowndes Ave. Also Ph II
27019 Mar 14 1985	"			Mabel B.	Joe H. Stephens	1234	864		Int Lot 15 East Highland Este
27967 Mar 22 1985	"			Kenneth Dale	Annie J. Owens	1235	447		Miles Village Sec 5 Lot 78 Eleventh St. Judson
34024 Mar 27 1985	"			J. P. & Co. Inc.	Management Corp. Equitable Relocation	1239	71		4 Lots Spring Forest, Sec II
36268 Mar 30 1985	"			Jerry Dennis	Fred Stephens et al	1240	574		Lot 9
36447 May 31 1985	Stevens	Duey Alec		& Janis	James K. Phillips	1240	671		McCall Rd. Tract 1 = 1.812 ac. Phillips -

INDIRECT or GRANTEE Index to Deeds — Greenville County, S. C.

REG. U. S. PAT OFFICE *Chas McCott* County Indexes Since 1888 An Identifying Trade Mark

Open at Proper Tab according to First Letter or Letters of Name and refer to Buff Sub-Index sheet for page reference.


COTT FAMILY NAME INDEX No. 75 © 1949
MADE BY THE COTT INDEX COMPANY, COLUMBUS, OHIO
SOLD BY WALKER, EVANS & COGSWELL CO., CHARLESTON, S.C.

()

FILE NUMBER DATE OF RECORD	GRANTEES FAMILY NAMES	GIVEN NAMES ABCDEFGHIJ	GIVEN NAMES JKLMNO	GIVEN NAMES PQRSTUVWXYZ	GRANTORS	BOOK	PAGE	No. of Acres	BRIEF DESCRIPTION, LOCATION, ETC. (Not Warranted)
39632 June 27, 1985 1490	Stephens	Edward ^{D.}	Jane E.		Daniel J. Davis ^{etal}	1242	849		McSwain Gardens, Butler Sp. pt Lot 7 Mimosa Dr.
July 12, 1985 3250	Stevens		Joseph B.		Elbert E. Spearman ^{etal}	1244	56		Village Houses Sec I F.W. Pae Mfg Co Lot 45 4th Lot 29 First Ave Dr.
July 30, 1985 7012	Stephen		Mary Frances		Francina Clinkscales	1245	148		Int Lots 32 + pt 31 Sumner
Aug 28, 1985 "	Stephens		John D. ^{etal}		Richard L. Mahaffey ^{etal}	1247	504	}	Lot 124 + pt Lot 138 Delta Water Circle, Colman Stg to.
"	"		Lydia G. ^{etal}		" " "	1247	504		
9258 Sept 16, 1985 10190	"		J. B.		J. L. Ayers, Jr.	1248	891		Henry St, Oakwood Int 3 Lots Cr Goldsmith +
Sept 24, 1985 15283	"		Jimmy D.		First Fed St & Assoc g & C	1249	372		Lot 389 Del Norte Sec III fading pg Deeds Bk 1245 pg 148
Nov 1, 1985 21697	Stephen		Mary Frances		Francina Clinkscales ^{Re-Record}	1252	566		Int Lot 324 pt Lot 31 Sumner Dr
Dec 31, 1985 23481	Stephens		John R.		Linda J. S. Stephens	1256	420		Int Sec 4 Lot 97 Devenizer Place
Jan 15, 1986 26430	Stevens	Edward ^{EW.}			Marty Richmond ^{etal}	1257	673		Bond for title Lester Ave Sec II pl 1
Feb 11, 1986 28686	Stephens	Builders, Inc.			Builders & Developers ^{Inc.}	1259	629		Lot 273 Hunters Woods Chestnut Hills
Mar 3, 1986 35331	"		J. Duray + Vickie H.		Reba H. Foster ^{etal}	1261	6		Lot 2 Bear Grass Dr. No. 1
Apr 29, 1986 35710	Stevens	Albert			C. Layton Stevens Jr.	1265	161		Power of Attorney Ed. Forester Adams
Apr 30, 1986 36248	Stephens		James B.		Doris Smith, Inc.	1265	225	0.29	Acres = Lot 10 Burning Bush Sec 2
May 2, 1986 38432	"		Jimmy D.		Heritage Homes, Inc.	1265	546		Lot 100 Pt. Riner Downs Marig. Prop Regime also R 1 w
May 5, 1986	"		Linda J. S.		BWOT Fifty-Fifth St. Inc.	1265	673		pt 72. C Williamsburg Botany Woods

INDIRECT or GRANTEE Index to Deeds — Greenville County, S. C.

REG. U. S. PAT. OFFICE *Chas McCott* County Indexes Since 1888 An Identifying Trade Mark


 Open at Proper Tab according to First Letter or Letters of Name and refer to Buff Sub-Index sheet for page reference.

COTT FAMILY NAME INDEX No. 75 © 1949
MADE BY THE COTT INDEX COMPANY, COLUMBUS, OHIO
SOLD BY WALKER, EVANS & COGSWELL CO., CHARLESTON, S.C.

FILE NUMBER DATE OF RECORD	GRANTEES FAMILY NAMES	GIVEN NAMES ABCDEFGHIJ	GIVEN NAMES KLMNOP	GIVEN NAMES QRSTUVWXYZ	GRANTORS	BOOK	PAGE	No. of Acres	BRIEF DESCRIPTION, LOCATION, ETC. (Not Warranted)
37581 May 14 1986	Stephens	Builder			Builder & Developer Inc.	1266	314		Ph. 1 Lot 8 Hunters Woods Sec 1
41972 June 16 1986	"	Wade Betty	x	Ronald W.	Ross L. Wade	1268	759		Lot Hunters Wood Mr. Hunters Wood, 1 st ville
42190 June 17 1986	"	Alan Kent			Builder & Developers Inc.	1268	836		Lot 212 Cr Hunters Hill Rd x
1582 Jul 11 1986	"	Builders Inc.			Builder & Developers Inc.	1270	828		Ph. 1 Lot 215 Hunters Woods Sec 2
2205 Jul 16 1986	"	Donald B.			Ronald D. Stephens ^{etal}	1271	203		Int Lot 46 Crain Ry. Check Chick 899 3p. Green
2208 Jul 16 1986	"	Donald B.			Ronald D. Stephens ^{etal}	1271	206		Int Lot 54 Burgess Hills
4213 Jul 30 1986	"			John Frank	Paul D. Maynard Jr.	1272	204		Lots 734 74 Jane Esta
4754 Aug 1 1986	"	Elizabeth R	x	Robert W.	Jeanette S. Reeves	1272	474		Lot 29 Carol Dr. Carol Ridge Rd.
7870 Aug 25 1986	"			J. B.	Pelham Properties Inc	1274	237		5 Lots Car Pelham x Proposed Ab 1009 pg 536 for intg REMB 1797 pg 980
8262 Aug 27 1986	"			J. B. ^{etal}	Navis Electrical Constructors ^{Inc etal}	1274	460		Supordination please for Aug 28 Hand It also Int 2 allans
8261 Aug 27 1986	"			J. B.	J. L. Ayers Jr	1274	419		Lot Car N. Main x Academe Ph. 1
8571 Aug 28 1986	"	Builders Inc.			Builder & Developers Inc	1274	607		Lot 217 Hunters Woods Sec 2
11083 Sept 16 1986	"	Builders, Inc.			Builder & Developers, Inc.	1275	999		Ph. 1 Lot 218, Hunters Woods Sec. 2
13965 Oct 6 1986	Stevens			J. P. & Co. Inc.	Patricia Haskell-Robinson	1277	645		Lot Wade Hampton Blvd. Blvd.
13965 Oct 6 1986	Stevens			J. P. & Co Inc	Patricia Haskell-Robinson	1277	646		Ph. 1 Lot 9 + 11 Wade Hampton Co. Sec. 1 also Quit Claim Int proposed Lot 2. Circle St.
13965 Oct 6 1986	"			J. P. & Co Inc.	Patricia Haskell-Robinson	1277	647		Ph. 1 Lot 20 Wade Hampton Blvd. Stone Bend

REVERSE or GRANTEE Index to Deeds — Greenville County, S. C.

REG. U. S. PAT OFFICE *Chas McCott* County Indexes Since 1888 An Identifying Trade Mark

 Open at Proper Tab according to First Letter or Letters of Name and refer to Buff Sub-Index sheet for page reference.

COTT FAMILY NAME INDEX No. 75 © 1949
MADE BY THE COTT INDEX COMPANY, COLUMBUS, OHIO
SOLD BY PHOTO COPY SUPPLY, MAULDIN, S. C.

()

FILE NUMBER DATE OF RECORD	GRANTEES FAMILY NAMES	GIVEN NAMES ABCDEFGH	GIVEN NAMES IJKLMNO	GIVEN NAMES PQRSTUVWXYZ	GRANTORS	BOOK	PAGE	No. of Acres	BRIEF DESCRIPTION, LOCATION, ETC. (Not Warranted)
13965 Oct 6, 1986	Stevens			J. P. & Co. Inc.	Patricia Haskell-Robinson	1277	648		Stone Land Co. Sec 1 4 parcels Hwy 29 also Quit Claim cont St
13965 Oct 6, 1986	"			J. P. & Co. Inc.	Patricia Haskell-Robinson	1277	653		cont St. Stone Land Co. Sec 1 2 parcels E. Earle St Epts. also Quit Claim
13965 Oct 6, 1986	"			J. P. & Co. Inc.	Patricia Haskell-Robinson	1277	655		also Piece at Cary St. Stone Land Co. Sec 1
13965 Oct 6, 1986	"			J. P. & Co. Inc.	Patricia Haskell-Robinson	1277	657		Sec 1 at 2 parcels Stone Land Co
13965 Oct 6, 1986	"			J. P. & Co. Inc.	Patricia Haskell-Robinson	1277	659		Co. Sec 1 at 12 Stone Ave. Stone Land
13965 Oct 6, 1986	"			J. P. & Co. Inc.	Patricia Haskell-Robinson	1277	661		Land Co. Sec 1 at 25 + 27 Cary St. Stone
15034 Oct 14, 1986	"	Alec D		ganis C.	James R. Phillips	1278	272		cont R/W Drive
17550 Oct 30, 1986	"			J. P. & Co. Inc.	Patricia Haskell-Robinson	1279	624		in St. Stone Land Co. Sec 1 for orig see deed bk 1277 4 parcels Hwy 29 also Quit Claim cont
17551 Oct 30, 1986	"			J. P. & Co. Inc.	Patricia Haskell-Robinson	1279	626		for orig see deed bk 1277 pg 655 at Cary St Stone Land Co also Piece
17552 Oct 30, 1986	"			J. P. & Co. Inc.	Patricia Haskell-Robinson	1279	628		for orig see deed bk 1277 pg 659 at 12 Stone Ave. Stone Land Co. Sec 1
20432 Nov 18, 1986	"			J. P. & Co. Inc.	James H. Robinson	1281	153		Quit Claim cont 9 tracts
20549 Nov 19, 1986	Staplens	Builders		Inc.	Builders & Developers Inc.	1281	175		Sec 3 Ph 1 Lot 54 Hunters woods
26702 Dec 29, 1986	"	Builders		Inc.	Gulston R. Jellatson	1284	507		Rd. Fairview Sp. 12.31 acs + 3.35 acs Richardson
30430 Jan 21, 1987	"	Builders		Inc.	Builders & Developers Inc.	1286	768		Sec 2 Lot 130 Westwood South
30585 Jan 26, 1987	"	Builders		Inc.	Builders & Developers Inc.	1286	804		Sec 3 Ph 1 Lot 53 Hunters woods
132076 Feb 4, 1987	"	"	"	"	Davenport Properties Inc.	1287	804		Lot 12 Fairwood

REVERSE or GRANTEE Index to Deeds — Greenville County, S. C.

REG. U. S. PAT OFFICE *Chas McCott* County Indexes Since 1888 An Identifying Trade Mark


 Open at Proper Tab according to First Letter or Letters of Name and refer to Buff Sub-Index sheet for page reference.

COTT FAMILY NAME INDEX No. 75 © 1949
MADE BY THE COTT INDEX COMPANY, COLUMBUS, OHIO
SOLD BY PHOTO COPY SUPPLY, MAULDIN, S. C.

FILE NUMBER DATE OF RECORD	GRANTEES FAMILY NAMES	GIVEN NAMES ABCDEFGHIJ	GIVEN NAMES JKLMNO	GIVEN NAMES PQRSTUVWXYZ	GRANTORS	BOOK	PAGE	No. of Acres	BRIEF DESCRIPTION, LOCATION, ETC. (Not Warranted)
36149 Mar 6, 1987	Stephen	Builders, Inc.			Davenport Properties, Inc. etal	1289	740		Lot 14 Japwood
48284 May 8, 1987	Stevens			Robert L.	Services Co. g.c. Inc. Associates Financial	1294	490		Lot 26 De Oufey Ave. Augusta Road Ranches
" "	"			Victoria	" "	1294	490		
48326 May 8, 1987	Stephens	Builders Inc.			Davenport Properties Inc	1294	505		Lot 55 Japwood Sub'd. Sville
49609 May 12, 1987	Stephen		John L.	Sharon L.	J A A Builder, Division Regard Life Estate	1294	757		Lot 208 Brentwood Sec IV
51434 May 26, 1987	Stephen	Daniel Bruce etal			Lilli Mae B. Stephen	1295	758		Lot 1 Mayfield Rd. Austin Sp.
52141 May 28, 1987	"	Builders, Inc.			Davenport Properties Inc	1295	975		Lot 39 Japwood Bradley Oaks
56787 June 22, 1987	Steven	Arthur		Patricia	M + G Associates Inc	1297	864		Pt Lots 12 + 11 Chantemar
57165 June 23, 1987	Stephens			Jimmy L. etal	Thural J. Brown	1298	48		Lot 70 University Hgts
57954 June 26, 1987	"	Bruce C etal			Artes Properties Inc.	1298	403		Lot 61 Wedgwood Sec IV
"	"	Catherine			" "	1298	403		
565 July 2, 1987	Stevens-Sommer				Harnischfeger Corp.	1299	21	22.599	Acres Hwy 276
1017 July 9, 1987	Stevens			Roger D.	W. Lindsay Smith etal	1299	424		Lot 20 W. Jallulah Av.
3692 July 21, 1987	Stephens	Builders Inc.			Davenport Properties Inc	1300	222		Lot 33 Japwood
5720 Aug 3, 1987	Stevens	Bail D + James T			Robert W. Haworth etal	1301	504		Lot 12 Knollwood Hgts
15615 Sept 30, 1987	Stephens	Builders, Inc.			Davenport Properties, Inc	1306	375		Lot 32 Japwood

REVERSE or GRANTEE Index to Deeds — Greenville County, S. C.

REG. U. S. PAT OFFICE *ChumCotts* County Indexes Since 1888 An Identifying Trade Mark

 Open at Proper Tab according to First Letter or Letters of Name and refer to Buff Sub-Index sheet for page reference.

COTT FAMILY NAME INDEX No. 75 © 1949
MADE BY THE COTT INDEX COMPANY, COLUMBUS, OHIO
SOLD BY PHOTO COPY SUPPLY, MAULDIN, S. C.

()

FILE NUMBER DATE OF RECORD	GRANTEES FAMILY NAMES	GIVEN NAMES ABCDEFGH	GIVEN NAMES IJKLMNO	GIVEN NAMES PQRSTUVWXYZ	GRANTORS	BOOK	PAGE	No. of Acres	BRIEF DESCRIPTION, LOCATION, ETC. (Not Warranted)
18116 Oct 16, 1987	Stephan	Beverly	M. Johnny		O. H. Savage	1307	983		Shoals Rd. Austin Sp. Lot Cr Fairlane Dr + Log
18348 Oct 19, 1987	Stephens	Sail I + James I.			—	1308	92		Encroachment Agreement
19888 Oct 28, 1987	"		Nancy + Robert H.		Joe E. Long ^{etal}	1308	996		Huntington Rd. Huntington Spd. Lot 34 Cr Huntington Ct +
23501 Nov 13, 1987	"	Builders Inc.			Von L. Lipe ^{etal}	1310	538		Martindale Lot 52 Martindale Dr
25618 Dec 1, 1987	"	Builders Inc.			Builders + Developers Inc.	1311	587		Lot 21 Quail Run
27446 Dec 4, 1987	"	Builders Inc.			Davenport Properties Inc.	1312	760		Lot 4 Foxwood Sub'd.
28175 Dec 17, 1987	Stevens		P. M + Rebecca		Ruth H. Pugsley	1313	142		Lot 176 Orchard ac. Sec. 3
28683 Dec 21, 1987	Stephens	Builders Inc.			Builders + Developers Inc.	1313	350		Pl 7 Lot 23 Hunters Woods Sec 1
28682 Dec 21, 1987	"	Builders Inc.			Farrestor Creek Pts. ^{a SC Sub Pts.}	1313	351		Farrestor Creek Lot 17 Farrestor Creek Dr.
29559 Dec 29, 1987	"	Builders Inc.			Builders + Developers, Inc.	1313	953		Sec 2, S'ville Lot 142 Westwood South
32315 Jan 21, 1988		J. A.			Greenville County Probate Judge	1315	580		Conservatorship
36321 Feb 22, 1988	Stevens			J. L. Sommer	CSX Transportation Inc.	1317	662		Quit claim 0.62 ac. Mauldin
37737 Mar 2, 1988	Stephen	Donal.			David B. Sladek ^{etal}	1318	441	9.59	Dequilee ac. Parks Rd. Highland Tp. Near
40171 Mar 18, 1988	Stevens			Stevenson ^{etal}	United States of America	1319	735		Quit Claim cont Lot 123 Fernleaf
"	"			Willie M. ^{etal}	" " "	1319	735		Dr. Sunny Slopes Sec 2
45817 Apr 25, 1988	Stephens	Builders, Inc.			Davenport Properties Inc.	1322	981		Lot 62 Foxwood

REVERSE or GRANTEE Index to Deeds — Greenville County, S. C.

REG. U. S. PAT. OFFICE *Chas. M. Cotts* County Indexes Since 1888 An Identifying Trade Mark


Open at Proper Tab according to First Letter or Letters of Name and refer to Buff Sub-Index sheet for page reference.

COTT FAMILY NAME INDEX No. 75 © 1949
MADE BY THE COTT INDEX COMPANY, COLUMBUS, OHIO
SOLD BY PHOTO COPY SUPPLY, MAULDIN, S. C.

FILE NUMBER DATE OF RECORD	GRANTEES FAMILY NAMES	GIVEN NAMES ABCDEFGH	GIVEN NAMES IJKLMNO	GIVEN NAMES PQRSTUVWXYZ	GRANTORS	BOOK	PAGE	No. of Acres	BRIEF DESCRIPTION, LOCATION, ETC. (Not Warranted)
52950 June 1, 1988	Stephens		A. et al	Kimberly	Jeri L. Hain	1326	817		Sub'd. Sec 2, S'ville Lot 109 Westwood South
54529 June 8, 1988	Steven		See Mary E. Mappin	Mary Mappin	Denge E. Mappin	1327	615		Lot 17 Revenge Place Sec 1
58207 June 29, 1988	Stephen	Ellen J.			Margaret E. Dodge	1329	798		Specific power of attorney Birkham Woods
1398 July 8, 1988	Stephens	Gail Lee		Arthur William	Elizabeth S. Leach	1331	12		Lot 10 Birnam Court
2226 July 13, 1988	"		James B.		Blanche Marsh	1331	530		General power of attorney
3212 July 19, 1988	"		John D. et al		James B. Castellaw et al	1332	193		Lot 1 also easement prop of W. D. Shedd
" "	"		Lydia J. et al		" " "	1332	193		
3282 July 19, 1988	Stephen		David et al	Michael	Kenneth M. Chesher et al	1332	227		Lot 30 Barry Dr. Terrace Barkers Sub.
" "	"		Coates et al	Kimberly	" " "	1332	227		
3988 July 22, 1988	Stephens	David C.	Jane et al		C. Arthur Burns et al	1332	582		Cherokee Forest Lot 9 Windemere Dr. Sp.
4497 July 26, 1988	"	Bobbie Jean	Thomas A.		James H. Tapp	1332	820	2.29	acc. gvg. Factory Rd. O'Neal
5196 July 29, 1988	"		Michael James		J. B. Stephens Jr.	1333	323		Lot Aladdin St. Sec 14
5325 July 29, 1988	"	Fred O.	Mary A.		Charles F. Parnell et al	1333	445		Lot 312 Revenge Place
5817 Aug 2, 1988	Steven	See Mary E. Mappin	Mary Mappin et al		First Federal S. C. Bank et al	1333	675		Attornment Agreement Subordinate Mch. Vestiture
17011 Aug 11, 1988	Stephen	W. Scott	Loretta		Christopher Alan Forester	1334	761		Lot 3 Cary Street Westminster Village Sec 1
Aug 30, 1988	Steven	Charles C.	Judy K.		Cole A. Holman et al	1336	587		Lot 24 Woodstock Lane

REVERSE or GRANTEE Index to Deeds — Greenville County, S. C.

REG. U. S. PAT. OFFICE *Chas McCott* County Indexes Since 1888 An Identifying Trade Mark

 Open at Proper Tab according to First Letter or Letters of Name and refer to Buff Sub-Index sheet for page reference.

COTT FAMILY NAME INDEX No. 75 © 1949
MADE BY THE COTT INDEX COMPANY, COLUMBUS, OHIO
SOLD BY PHOTO COPY SUPPLY, MAULDIN, S. C.

()

FILE NUMBER DATE OF RECORD	GRANTEES FAMILY NAMES	GIVEN NAMES ABCDEFGHIJ	GIVEN NAMES KLMNO	GIVEN NAMES PQRSTUVWXYZ	GRANTORS	BOOK	PAGE	No. of Acres	BRIEF DESCRIPTION, LOCATION, ETC. (Not Warranted)
11427 Sept 1, 1988	Stephens			<i>etal</i> Richard H	Eddie Lou Nancy Stephen	1336	845		Lot 71 Eleventh St. See 5 Jackson Mills
" " 11	"			<i>etal</i> Richard L.	" "	1336	845		Sville Lot 13 Perry St. Austin Sp.
13869 Sept 16, 1988	"		mark		Bradford M. Cantrell	1338	253		Lot 44 + 44 Lot 45 Sheland Way, River Downs
19851 Oct 21, 1988	"		John A. <i>gr.</i>	<i>etal</i>	Stephen L. Barrett	1341	769		James St. Green (Deed of Distribution) Lot East
" " "	"		Julie S.	<i>etal</i>	" " "	1341	769		James St. Green (Deed of Distribution) Lot East
21162 Oct 31, 1988	"			<i>etal</i> Pat W.	Estate of By P. R. Eula Bridgeman White	1342	636		James St. Green (Deed of Distribution) Lot East
21163 Oct 31, 1988	"			<i>etal</i> Patricia W.	Estate of Willie White	1342	638		James St. Green (Deed of Distribution) Lot East
21160 Oct 31, 1988	"			<i>etal</i> Pat W.	J. Eric Kindberg	1342	641		Quit Claim Int Lot East James
24749 Nov 21, 1988	"	Builders, Inc.			Davenport Properties Inc	1344	881		Lot 40 Popwood Sub. Estates Mauldin
26419 Dec 1, 1988	Stevens	Glen E + Lauri A.			William Lynn Durrall <i>etal</i>	1345	807		Lot 82 Blakely Dr. Verden
4965 Feb 2, 1989	"	<i>gr.</i> Charles		<i>etal</i>	aka Terri R. Gibson Ramsey Terri R. McElhannon	1351	880		Lot Brushy Creek Rd.
" " "	"	Elaine		<i>etal</i>	" " "	1351	880		15 East Highland Estates (Deed of Distribution) Int Lot
10892 Mar 14, 1989	Stephens		Mable B		Estate of By P. R. Joe St. Stephens	1355	870		Harbor Town Unit 94 Topsail Court
15542 Apr 11, 1989	"		Linda		Billy J. Evell <i>etal</i>	1358	659		8/10 acre Stone Sp.
17157 Apr 21, 1989	"	Annie Lou			<i>gr.</i> Guy Harris	1359	609		Sts Lot 21 Pendleton + Tracton
18034 Apr 26, 1989	Stevens		Joseph B.		Ann W. Sutherland	1360	122		

REVERSE or GRANTEE Index to Deeds — Greenville County, S. C.

REG. U. S. PAT. OFFICE *Chas McCott* County Indexes Since 1888 An Identifying Trade Mark

 Open at Proper Tab according to First Letter or Letters of Name and refer to Buff Sub-index sheet for page reference.

COTT FAMILY NAME INDEX No. 75 © 1949
MADE BY THE COTT INDEX COMPANY, COLUMBUS, OHIO
SOLD BY PHOTO COPY SUPPLY, MAULDIN, S. C.

FILE NUMBER DATE OF RECORD	GRANTEES FAMILY NAMES	GIVEN NAMES ABCDEFGHIJ	GIVEN NAMES JKLMNO	GIVEN NAMES PQRSTUVWXYZ	GRANTORS	BOOK	PAGE	No. of Acres	BRIEF DESCRIPTION, LOCATION, ETC. (Not Warranted)
19802 May 8, 1989	Stephens			W. et al Jeffrey	Dorothy M. Schmidt	1361	112		2/4 Lot 24 Verne Dr. Cedar
21972 May 22, 1989	"	C Catherine			Bruce A. Stephens	1362	288		Printed Power of Attorney
24309 June 5, 1989	"			etal Mike	Doris B. Jodd	1362	721	}	Band for Little Lot 267 Sec III Westwood
" "	"			etal Mary	" " "	1363	721		
24668 June 6, 1989	Stevens	Bernard		etal Bernard	Sec 9 2 housing + Urban	1363	969		
" "	"	Anna M.		etal	" " "	1363	969		
32939 July 27, 1989	Stephens	Cynthia		Jr. Robert Jr.	Ansell Parker Builders Inc. DBA Renaud Construction	1368	469		Lot 12 Sharon Place Sec 1
35020 Aug 8, 1989	Stevens			John Lynn Mary Lynn	Gary D. Renaud et al	1369	678	}	Lot 89 Foxwood Sec 2
" "	"			G. Francis	" " "	1369	678		
39455 Sept 4, 1989	Stephens	Francis			Elsie S. Douglas	1372	81		Lot 12 O'Neal Sp. Orchard Acres Sec 3
51564 Nov 14, 1989	Stevens			21. Rebecca	Estate of Fy P. R. May Parker Stevens	1379	440		Deed of Distribution Lot 176
53472 Nov 28, 1989	Stephens	H. Dale		Jenice L.	Richard F. Andrews Jr.	1380	701		Lot 2 Russton Place
57300 Dec 21, 1989	Stevens			Sophie	David H. Dixon	1383	181		Lot 153 Gray Fox Run Sec II