

INDIRECT or GRANTEE Index to Deeds — Greenville County, S. C.

REG. U. S. PAT OFFICE *Chester McCott* County Indexes Since 1888 An Identifying Trade Mark

Open at Proper Tab according to First Letter or Letters of Name and refer to Buff Sub-Index sheet for page reference.

COTT FAMILY NAME INDEX No. 75 © 1949
MADE BY THE COTT INDEX COMPANY, COLUMBUS, OHIO
SOLD BY WALKER, EVANS & COGSWELL CO., CHARLESTON, S.C.

(4)

FILE NUMBER	DATE OF RECORD	GRANTEES FAMILY NAMES	GIVEN NAMES ABCDEFGH	GIVEN NAMES IJKLMNO	GIVEN NAMES PQRSTUWXYZ	GRANTORS	BOOK	PAGE	No. of Acres	BRIEF DESCRIPTION, LOCATION, ETC. (Not Warranted)
16108	Jan. 6, 1975	Thompson			Willie Ruth	Henry T. Wood	1012	688	1.0	Butler Tp. Acre near Pelham,
16887	Jan. 16, 1975	"			Henley, et al. Melba Ray	Melba J. Henley, et al.	1013	243		Lot 74100 Acre N. Main St. + Park Ave. (Carver St.)
"	"	"			" "	" "	1013	243		
17068	Jan. 20, 1975	"			William E.	Mamie L. Rollins	1013	316		(Summit St.) Melrose Land Co. Tr. Lot 19 Blk 14 McGearty St.
21379	Mar. 17, 1975	"			R. James + Sarah Ruth	Norman R. Diddler, et al.	1015	664		Lot 14 E. Augusta Place "Valley"
21594	Mar. 19, 1975	"			Claude, et al.	Larry S. Raw Bldg, Inc.	1015	748		Lot 322 Pacific Ave., "Pleasant Valley"
"	"	"			Hattie, et al.	" " " " "	1015	748		
21595	Mar. 19, 1975	"			Claude	" " " " "	1015	749		"Valley" Lot 171 Potomac Ave., "Pleasant Valley" Pt. Tp.
22174	Mar. 27, 1975	"			W. Ray	C. M. Thompson	1016	28		12 lot. lot near Summit Tr. "Number's Ace"
22504	Apr. 1, 1975	"			M. Mary A. Mildred	James E. Wright, et al.	1016	190		Lot 10 Maple St. Easton. Dec. 2 "Crest" Tr.
23916	May 9, 1975	"			Eddie + Peggy	Earl Mason, et al.	1017	946		Lot 188 Weldon St. "Rockvale Estate" Dec. 2
26045	May 9, 1975	"			Celia M. + Jimmy	O. W. Allens	1018	15		Lot 45 Mark St. "Riley
28239	Jun. 2, 1975	"			Jimmy Sam, et al.	Jack Burgess	1019	159		Lot 3 Konnorsk Cir. "Richmond Hills" Dec. 5
"	"	"			Clair D.	" "	1019	159		
29579	June 16, 1975	"			Mary + Willie	Johnny C. Luster	1019	890		"Pleasant View" Pt. Tr. Lot 2 Woodside Ave. "Amisga Ave"
39	July 1, 1975	"			Marilyn + R. L.	United Joe D + L. Coom	1020	603		Lot 24 Emily Lane

INDIRECT or GRANTEE Index to Deeds — Greenville County, S. C.

2
(B)

REG. U. S. PAT. OFFICE *Chas. McCott* County Indexes Since 1888 An Identifying Trade Mark

Open at Proper Tab according to First Letter or Letters of Name and refer to Buff Sub-Index sheet for page reference.

COTT FAMILY NAME INDEX No. 75 © 1949
MADE BY THE COTT INDEX COMPANY, COLUMBUS, OHIO
SOLD BY WALKER, EVANS & COGSWELL CO., CHARLESTON, S.C.

FILE NUMBER	DATE OF RECORD	GRANTEES FAMILY NAMES	GIVEN NAMES ABCDEFGHIJ	GIVEN NAMES KLMNOPQ	GIVEN NAMES RSTUVWXYZ	GRANTORS	BOOK	PAGE	No. of Acres	BRIEF DESCRIPTION, LOCATION, ETC. (Not Warranted)
17001	Jan 2, 1976	Thompson		Mary		Mary L. Thompson	1029	718		Dixonsville to Tr. Plant, Gates Tp. pt. Lots 4 + 5 = 1.3 Ac. Rd. from
17578	Jan 9, 1976	"				Donald L. Olson	1030	01		Lot 9 Richwood Dr. "Richwood" Dec. II
	"	"				"	1030	01		
18375	Jan 20, 1976	"		Melba Ray		Melba J. Ideley, et al.	1030	391		Park Ave (Carriers Ab.)ville Tp. Sect. 4 1/2 Ac. Co. N. Main St. W
20353	Feb 11, 1976	"	Curtis			Harry L. Baumgardner	1031	487		pt. Lot 4 + all lot 2 Scott Silver Creek Rd. Dec. I Dugan Creek
20327	Feb 11, 1976	"		Nancy	William K.	Cothran + Darby Bldrs.	1031	503		Lot 71 Co. Dugan Creek Rd and
20672	Feb 12, 1976	"			Virgil	A. Claude Thompson	1031	605		20 ft. Strip Eunice Dr.
21633	Feb 26, 1976	"			Robert	Grace E. Roe	1032	125		Quit-Claim deed Lot Sullivan St. For original see deed OK. 918 pg. 218
	"	"				"	1032	125		
24136	Mar 23, 1976	"	D. Beverly			Vernon M. Alesin L. Browder,	1033	510		Lot 2 Dummett Dr.
24344	Mar 25, 1976	"	Carol R.			Rosie N. McKinney	1033	67d		Lot 3 new cut sit. near Curtis Pt. "E. of Mullinax Dubid. D'ville
	"	"	Deborah J.			"	1033	672		Horse Rd. "Cameron Hoop." Quit claim - lot 2 White Glenmore Dr.
24511	Mar 26, 1976	"		James B.	Thalia E.	United States of America	1033	689		dot Co. Dummett Ave. & " " " "
26452	Apr 14, 1976	"		Kathy F.	Jerry L.	Sec. of Housing + Urban	1034	694		
	Apr 16, 1976	"	Donna			Mrs. Dunbar	1034	537		

INDIRECT or GRANTEE Index to Deeds - Greenville County, S. C.

(B)

REG. U. S. PAT. OFFICE *Chas. McCall* County Indexes Since 1888 An Identifying Trade Mark

Open at Proper Tab according to First Letter or Letters of Name and refer to Buff Sub-Index sheet for page reference.

COTT FAMILY NAME INDEX No. 75 © 1949 MADE BY THE COTT INDEX COMPANY, COLUMBUS, OHIO SOLD BY WALKER, EVANS & COGSWELL CO., CHARLESTON, S.C.

FILE NUMBER DATE OF RECORD	GRANTEES FAMILY NAMES	GIVEN NAMES ABCDEFGHIJ	GIVEN NAMES JKLMNO	GIVEN NAMES PQRSTUVWXYZ	GRANTORS	BOOK	PAGE	No. of Acres	BRIEF DESCRIPTION, LOCATION, ETC. (Not Warranted)
27481 Apr. 26, 1976	Thompson		W. et al	Kenneth R. et al	Larry S. Shaw Inc.	1035	230	}	Lot 169 Heathwood Dr., "Colonial Hills" Sec. IV
"	"		Guarita		"	1035	230		
27114 May 11, 1976	"		Mark J.		James H. [unclear]	1036	210		Lot 12
33108 Sept 15, 1976	"		James H.		William C. [unclear]	1038	214		"Shannon Street" Lot 23 Shannon Lake Cir
33301 Sept 21, 1976	"		James H.		R. D. Garrett	1038	319		Lot 4 [unclear] [unclear] 4.21 ac.
3494 June 20, 1976	"		Robert Lee		First Sub. 2 + 2 Acres	1038	884		Lot 04 Park Ridge "Joe"
3325 Aug 23, 1976	Carolyn M.		Merion		Virginia Kathleen Moody	1041	774		Power of Atty.
2371 Sept 16, 1976	"		Jean Grant		William D. Grant	1042	750		Lot 10 Hwy. Sabalwood Tr.
11503 Sept 28, 1976	"		Mellie		Wesley B. [unclear]	1042	616		Lot 25 + 2 Hwy. 21 Hwy.
12353 Oct 26, 1976	"		Scott Sarah		Jay Wilson McEint	1045	159		Deed Property Regime Unit 8-C [unclear] Cond.
12526 Nov 4, 1976	Carolyn D.				Wance B. Lippard, Jr	1045	632		"Coleman Hwy" Lot 101 West Dr.
12576 Nov 5, 1976	Joyce W.	etal.			Ed. Ed. S. + J. [unclear]	1045	775		Retaining Wall Agreement
12576 Nov 5, 1976	Harriette T.	etal.			Edna J. White Thomas	1045	760	}	Lot East St. [unclear]
"	J. [unclear]	etal.			"	1045	760		

INDIRECT or GRANTEE Index to Deeds — Greenville County, S. C.

REG. U. S. PAT. OFFICE *Chas. McCatt* County Indexes Since 1888 An Identifying Trade Mark

Open at Proper Tab according to First Letter or Letters of Name and refer to Buff Sub-Index sheet for page reference.

COTT FAMILY NAME INDEX No. 75 © 1949
MADE BY THE COTT INDEX COMPANY, COLUMBUS, OHIO
SOLD BY WALKER, EVANS & COGSWELL CO., CHARLESTON, S.C.

2
(C)

FILE NUMBER	DATE OF RECORD	GRANTEES FAMILY NAMES	GIVEN NAMES ABCDEFGHIJ	GIVEN NAMES KLMNOP	GIVEN NAMES QRSTUVWXYZ	GRANTORS	BOOK	PAGE	No. of Acres	BRIEF DESCRIPTION, LOCATION, ETC. (Not Warranted)
14984	Dec. 2, 1976	Thompson	Barbara C.			James Keith Thompson	1047	149		Longfoot Cr. "dot 70 Delta Dr. Rd.
15173	Dec. 3, 1976	"		Jarret		Sherriff for O'ville County Cash J. Williams	1047	270		Ant lot O'ville - Pelzer Park Sec. I
15622	Dec. 9, 1976	"			et al Robert B.	H. B. A. Properties, Inc	1047	632		dot 10 Rockwood Dr. "Meyers"
18120	Jan. 6, 1976	"			et al William	Builders & Developers	1049	240		dot 36 "Pine Tree" O'ville
"	"	"			et al Peggy T.	" "	1049	240		
18609	Jan. 12, 1977	"			et al Ruby H.	G. R. Dowlen	1049	569	0.34	St. Chist Spop. Tp. O'ville Ced. Marchant St + dine
18813	Jan. 14, 1977	"		Ray Henley Melba		E. W. Henley	1049	687		Ant. (New Buncombe Rd) Park Place Bldg. + cont. lots 1 + 3, 1st. St. + 1st.
19355	Jan. 20, 1977	"	Caiphos			W. N. Leslie, et al	1049	913	2	lots Pendleton St. Pater Tp.
19637	Jan. 25, 1977	"	Carroll			Theresa J. William W. Radford	1050	49	3.24	Acc. pt. tract 1 Hart Cut Rd.
24136	Mar. 14, 1977	"			et al Leland M. Jr.	et al Samuel C. Gibson	1052	591		Lot 407 Bransfield Rd. "Del Norte Estate" Sec. V
"	"	"			et al Lyda B.	" "	1052	591		
24838	Mar. 21, 1977	"			et al John S. Jr.	et al Eula Margaret Moss	1053	73		"Game" Cleveland tract O'ville Tp. dot 182 + pt. lot 183 Dogwood
25125	Mar. 23, 1977	"	Billy Ann		Ann. Patricia	et al Billy D. Thompson	1053	268	7.49	Acc. S.C. Hwy. 93 O'Neal Tp.
27642	Apr. 15, 1977	"			et al Robert C.	et al W. N. Leslie, Inc	1054	664		dot 31 Plantation Dr. "Hollister Plant" Phase II, Sec. I Custer Tp.
"	"	"			et al Susan A.	" "	1054	664		
31256	May 17, 1977	"	Betty A.			et al William	et al Doroman David Eppo	1056	759	dot 52 Bell Air Estate.

INDIRECT or GRANTEE Index to Deeds — Greenville County, S. C.

(C) REG. U. S. PAT. OFFICE *Chas. McCott* County Indexes Since 1888 An Identifying Trade Mark

Open at Proper Tab according to First Letter or Letters of Name and refer to Buff Sub-Index sheet for page reference.

COTT FAMILY NAME INDEX No. 75 © 1949
MADE BY THE COTT INDEX COMPANY, COLUMBUS, OHIO
SOLD BY WALKER, EVANS & COGSWELL CO., CHARLESTON, S.C.

FILE NUMBER DATE OF RECORD	GRANTEES FAMILY NAMES	GIVEN NAMES ABCDEFGHIJ	GIVEN NAMES KLMNO	GIVEN NAMES PQRSTUVWXYZ	GRANTORS	BOOK	PAGE	No. of Acres	BRIEF DESCRIPTION, LOCATION, ETC. (Not Warranted)
31911 May 23, 1977	Thompson			R. Mason A Patricia	Dee Smith Co. Inc	1057	63		Sec. III lot 293 Newberry Place 14 Austin Tp.
32572 May 27, 1977	"	Beverly S.	*	Ralph E.	Samuel Howard Rayburn	1057	424		Plat. tract 19 = 3 Dec. S.C. Hwy
32946 May 31, 1977	"	David E & Mary F.			Donnie B. Nichols, Jr. et al	1057	617		Lot Acuffletown Rd.
35121 June 17, 1977	"	Andy M.	*	Dicki D.	David A. Hester et al.	1058	838		White Mt. "Sec. II" lot 220 "Northwood Dr." Hill Shelby County
35522 June 22, 1977	"			Robert Frank	Harbor Town Ltd. (Ptn.)	1059	76		Unit 110 Stanley Dr. Blk. A "Caryville Co."
35638 June 23, 1977	"			Marianne	Douglas C. Thompson	1059	139		Plat. pt. lot 11 Augusta Ct "Sec. II"
36334 June 29, 1977	"			J. P. Jr.	J. W. Mc Realty Co., Inc.	1057	548		Lot 24 "Belmont St." "Fair Shelby"
36358 June 29, 1977	"			Paul M.	J. W. Mc Realty Co., Inc.	1057	549		Lot 22 "Belmont St." "Fair Shelby"
36497 June 30, 1977	"	Bessie Beutel			James B. Swanson, Jr. Inc.	1059	649		Lot 28 "Pleasant Dr." "Augusta Rd. & "Belmont"
964 July 11, 1977	"			May D.	Quicker Marts of America, Inc.	1060	210		"Stonewood" lot 27, "Lawrence Dr., Hill East."
1601 July 15, 1977	"	Judith & Robert M.			Barlow R. Fish, et al	1060	649		Lot 7 Roundabout Hwy. "Holly "Westwood" Sec. VII
3745 Aug. 3, 1977	"	James W. Rebecca Y.		Thompson, Jr.	Artistic Builders, Inc.	1061	803		Lot 780 Yellow Wood Dr. "Pinecrest" "Sec. I Austin Tp.
5114 Aug. 16, 1977	"	J. Allan			Lawrence J. Stephens	1062	674		Lot 13 Mustang Cir. "D. D. "Pinecrest"
6443 Aug. 26, 1977	"			Steven H.	Edward M. Cape, et al	1063	586	3.57	Allen Mc Kenney Rd. Austin

INDIRECT or GRANTEE Index to Deeds — Greenville County, S. C.

REG. U. S. PAT. OFFICE *Chas McCott* County Indexes Since 1888 An Identifying Trade Mark

Open at Proper Tab according to First Letter or Letters of Name and refer to Buff Sub-Index sheet for page reference.

COTT FAMILY NAME INDEX No. 75 © 1949
MADE BY THE COTT INDEX COMPANY, COLUMBUS, OHIO
SOLD BY WALKER, EVANS & COGSWELL CO., CHARLESTON, S.C.

(9)

FILE NUMBER	DATE OF RECORD	GRANTEES FAMILY NAMES	GIVEN NAMES ABCDEFGHIJ	GIVEN NAMES KLMNO	GIVEN NAMES PQRSTUVWXYZ	GRANTORS	BOOK	PAGE	No. of Acres	BRIEF DESCRIPTION, LOCATION, ETC. (Not Warranted)
7249	Sept 2, 1977	Thompson			Clarke Timothy	J. P. Thompson, Jr.	1064	62		Grounds" Lot 34 Selma St. "Fair Burdett East Mauldin
7448	Sept 6, 1977	"	Michael Charles			S. C. National Bank	1064	189		Lot 92, M ^o Swain Dr.
9996	Sept. 28, 1977	"		Larry	etal	John B. Cheron, Jr.	1065	731	}	Lot 9 Siverger Place Sec I
"	"	"		Julie C.	etal	" . . .	1065	731		
11344	Oct. 11, 1977	"		Mary B.		Marion Harris	1066	542		House 7p. Lot 3 = 305 Acc Opatam Rd. "Hillcrest Circle" C. Ville Sp.
12003	Oct. 11, 1977	"		Marion J.	Virginia H.	Rucius Deek	1066	857		Pt. Plat 9, Hillcrest Dr. "Pleasant Valley"
13015	Oct. 26, 1977	"		Jesse	etal	Michael Hanan Shalaby For Arch Allen, et al	1067	383		Lot 600 Potomac Ave.
13065	Oct. 27, 1977	"			Pettrigue	Frank P. M ^o Howan, Jr.	1067	410		1 ac. Butler Tp. Huntington Rd. "Huntington"
13461	Oct. 31, 1977	"	Carolyn m.	James m.		H. Caldwell Harper, et al (Beneficiaries) m. et al (Jr.) et al	1067	625		Lot 30 Car. Paper mts. Road &
15011	Nov. 14, 1977	"		Jeanne E.	Theodore	Hubert E. Yarbrough III et al.	1068	414		Trust Agreement
15084	Nov. 14, 1977	"		Jeanne E.	James m.	Hubert E. Yarbrough III	1068	386	37.69	Acres Jones Mill Rd. loc pt. "Hunter's Acres" Sville
15594	Nov. 18, 1977	"	Lynn H. Deane		Jerry A.	Irvine St. Realty Corp In. in Bankruptcy for Charles M. James H. & Mitchell J. Yarbrough, et al.	1068	697		Lot 25 Florence Dr. (Pine Ln) Berea
16736	Nov. 30, 1977	"	Hay Arthur		Lois Irene	Agnes M. Nelson, et al E. Cecelia	1069	385		Lot 4 Anacosta Ln. "Terre Bonne" East Hants Tp.
18141	Dec. 14, 1977	"		Heniece	Leonard	Dana B. Cleveland et al	1070	147		Lot Plantation Rd. "Cathlamet" Sec. II
19651	Dec. 30, 1977	"		Ellen J.		James C. Cranham	1071	52		Lot 27 South clay st.
20356	Jan 6, 1978	"		Fred m.	J. P., Jr.	Daisy Walker	1071	506		Lot, Jenkins Street

INDIRECT or GRANTEE Index to Deeds — Greenville County, S. C.

2
(E)

REG. U. S. PAT. OFFICE *Chas McCath* County Indexes Since 1888 An Identifying Trade Mark

Open at Proper Tab according to First Letter or Letters of Name and refer to Buff Sub-Index sheet for page reference.

COTT FAMILY NAME INDEX No. 75 © 1949
MADE BY THE COTT INDEX COMPANY, COLUMBUS, OHIO
SOLD BY WALKER, EVANS & COGSWELL CO., CHARLESTON, S.C.

FILE NUMBER DATE OF RECORD	GRANTEES FAMILY NAMES	GIVEN NAMES ABCDEFGHIJ	GIVEN NAMES JKLMNOPQ	GIVEN NAMES RSTUVWXYZ	GRANTORS	BOOK	PAGE	No. of Acres	BRIEF DESCRIPTION, LOCATION, ETC. (Not Warranted)
20575 Jan. 10, 1978	Thompson	Billy Dean	Ann Patricia		Billy D. Thompson, et al	1071	614	2.49	orig. see Deed Bk. 1053-268 Ac. S. C. Hwy. 93 O'Neal Tp. for
20718 Jan. 11, 1978	"	Raymond, Jr. John	et al		Bessie O. Thompson	1071	703		Lot Home Tp.
"	"	Jean S.			"	1071	703		
23062 Feb 3, 1978	Thompson		William K		Sue L. Mitchell	1073	198		1 Acre County Rd. Grove Tp. "Pleasant Valley"
23970 Feb. 15, 1978	Thompson		Lydia H.		William J. Mathis, et al	1073	661		Lot 226 Potomac Ave. Boyne
25510 Mar. 1, 1978	Thompson	Arthur	Lois Irene		Cornelius Reator, Jr.	1074	550		Lot 4 Anacostia Lane "Terre"
25590 Mar. 2, 1978	Thompson	Rayson	et al		Vaughn Realty, Inc.	1074	601		Lot 39 Rawwood Dr. Sec. I "Sunny Slopes"
"	"	Barbara			"	1074	601		
25761 Mar. 3, 1978	Thompson		Ralph E.		Augustus A. McLean, III	1074	654		Lot 52 Meredith Ln. "Anderson Forest"
"	"		Patsy B.		"	1074	654		
26731 Mar. 13, 1978	Thompson	Benevise S.	James A.		W.M. Baldemith Co.	1075	212		Lot "Riversdale" Lot 86 Knalwood Dr. Pinewood
30946 Apr. 19, 1978	Thompson	Frances L.			Mare J. Lindley	1077	388		Lot. 1. 17 Ac. + 9.4 Ac. Grove Tp. Sec. I Austin Tp.
32192 Apr. 28, 1978	Thompson		Nancy A.		J. Allen Thompson, Jr.	1078	128		Lot. Lot 13 Mustang Cir. "S.D. Ranchettes"
32361 May 1, 1978	Thompson	Donald B.	et al		J. A. Balen, Jr. et al	1078	212		Lot 131 Canabrooke I
"	"	Donna K.	et al		"	1078	212		
32587 May 2, 1978	Thompson	Edward	Wiltons		Lois R. Mitchell	1078	349		Lot. 2.45 Ac. Fork Shoals Rd.

Corrective
Deed

in Bankruptcy for Charles R. Bromberg
415 1/2 Chalky Ironmill Blvd. et al

INDIRECT or GRANTEE Index to Deeds — Greenville County, S. C.

REG. U. S. PAT. OFFICE *Chas McCott* County Indexes Since 1888 An Identifying Trade Mark

Open at Proper Tab according to First Letter or Letters of Name and refer to Buff Sub-Index sheet for page reference.

COTT FAMILY NAME INDEX No. 75 © 1949
MADE BY THE COTT INDEX COMPANY, COLUMBUS, OHIO
SOLD BY WALKER, EVANS & COGSWELL CO., CHARLESTON, S.C.

(8)

FILE NUMBER DATE OF RECORD	GRANTEES FAMILY NAMES	GIVEN NAMES ABCDEFGHIJ	GIVEN NAMES JKLMNO	GIVEN NAMES PQRSTUVWXYZ	GRANTORS	BOOK	PAGE	No. of Acres	BRIEF DESCRIPTION, LOCATION, ETC. (Not Warranted)
33003 May 5, 1978	Thompson	Ella Mae			Willie Thompson	1078	642		Wpts. "Grille Tp. Int. lot 20 Lafayette St. "Washington M ^c E Harity (Summit St.)
33273 May 9, 1978	"	Hilda H.	John Newby		H. H. Kerns	1078	843		Int. Car Lady (Walnut St.) "Free Plantation" Phase I Austin Tp
34424 May 18, 1978	Thompson			Robert J. ^{III}	Holly Tree Plantations,	1079	451		Int. 31 Old Louisa Way "Holly
34678 May 22, 1978	Thompson		Jayne D.	T. R.	J. W. Terry et al	1079	563	14.589	Acres
35243 May 25, 1978	Thompson		Leonard		Geniece M. Thompson	1079	826		Int. E. Hunt Tp.
39189 June 28, 1978	Thompson	Bessie R.	+	Roy S.	James Sidney Blanton et al	1082	75		Int. St. Int. 11 Pinckney St. + Lloyd
234 July 5, 1978	Thompson	Geniece			Leonard Thompson	1082	498		Int. 11 Dunlap Dr. "Pine Hill Village"
1273 July 13, 1978	Thompson			Sandra	Harold S. Huffman	1083	52		Int. 79 Belle Meade Hunt Tp.
1658 July 17, 1978	Thompson			Ulysses J.	Charles Q. Lister, et al	1083	292		Int. lot 74 Adams Mill Eats. Park"
3847 Aug. 4, 1978	Thompson	Babylae	+	Phyllis	Sec. of Housing + Hr. Dev.	1084	655		Int. 10 Blossom Dr. "Kennady (Walnut) St.
4409 Aug. 9, 1978	Thompson	Hene Bruce			H. H. Kerns	1084	996		Int. M ^c E Harity (Summit) St. + Lady
5421 Aug. 18, 1978	Thompson	Harry Lee			Annie Lee Thompson Logan	1085	588		Int. lot Goodwin St.
5422 Aug. 18, 1978	Thompson	Harry Lee			Ernest Otto Thompson	1085	589		Int. lot Goodwin St. Forest Eats."
5931 Aug. 23, 1978	Thompson	Charles E.	+	Terry R.	Bradley Eugene Huff, et al	1085	991		Int. 105 Stratford Rd. "Smith
6156 Aug. 24, 1978	Thompson	Willard N.			Hazel Lee Jenkinson, et al	1086	93		Int. 5 Sunset Dr. (Meyers Dr.)
" "	"	Connie H.			" " " "	1086	93		

INDIRECT or GRANTEE Index to Deeds — Greenville County, S. C.

(8)

REG. U. S. PAT. OFFICE *Chas. McCall* County Indexes Since 1888 An Identifying Trade Mark

Open at Proper Tab according to First Letter or Letters of Name and refer to Buff Sub-Index sheet for page reference.

COTT FAMILY NAME INDEX No. 75 © 1949
MADE BY THE COTT INDEX COMPANY, COLUMBUS, OHIO
SOLD BY WALKER, EVANS & COGSWELL CO., CHARLESTON, S.C.

FILE NUMBER DATE OF RECORD	GRANTEES FAMILY NAMES	GIVEN NAMES ABCDEFGHIJ	GIVEN NAMES JKLMNO	GIVEN NAMES PQRSTUVWXYZ	GRANTORS	BOOK	PAGE	No. of Acres	BRIEF DESCRIPTION, LOCATION, ETC. (Not Warranted)
6891 Aug. 31, 1978	Thompson	et al Daniel W.			Michael A. Durham	1086	513	}	Lot 2 Edwards Mill Rd. & Wood Hgts. Ass. "Edwards Forest" Sec. III
"	"	Brenda R.			"	"	1086 513		
8393 Sept. 14, 1978	Thompson	David +		Vickie	Perry J. McCarter, et al	1087	335		"Mamfair Ets." Lot 73 + pt. lot 72 E. Lee R. Blk B Meade sec III
8451 Sept. 15, 1978	Thompson	Andreka W. +		Rodney Condon	Paul D. Montjoy, et al	1087	381		Lot 276 Peace Creek Dr. "Belle "Greenfield"
8469 Sept. 15, 1978	Thompson	Beverly C. +		Stephen V.	Charles Ray Douglas, et al	1087	420		Lot 1 Mitchell Rd. + Greenfield Dr.
9148 Sept. 20, 1978	Thompson			William D.	William H. Jacobs, et al	1088	267	}	Lot 21, Holly Road, "Edwards Forest Hgts."
"	"			Patricia C.	"	"	1088 267		
9384 Sept. 22, 1978	Thompson	et al James			Haynie Lou Mims	1088	420	}	Lot 1 Poplar + Prosperity Ave. "Dreher Colony No. 2"
"	"	Mary P.			"	"	1088 420		
9893 Sept. 27, 1978	Thompson		Kathy E. +	Roger D.	Nan Morrow Reese, et al	1088	736	1.3	Acc. S. G. Hwy. # 880
9928 Sept. 27, 1978	Thompson			Joyce	Agnes Lillian Mack	1088	741		Int. Lot 4 Old Spartanburg Rd.
10249 Sept. 29, 1978	Thompson			Velma B.	M. Bruce Harris, et al	1088	898		Lot 44 Verdine Ets. + Buist Ave. "North Park"
12061 Oct. 16, 1978	Thompson	Harry D. Jr. +		Patricia C.	Don A. Rose, et al	1090	11		Lot 11 + pt. lot 10 North Main St. Bridge Rd. "Bishop Hgts." Mauldin
12060 Oct. 16, 1978	Thompson	Luwendolyn W. +		William C.	Marl B. Quings a Lun. Pts.	1090	12		Lot 1 Bishop Dr. + Ashmore
13537 Oct. 31, 1978	Thompson			Craig William	Academy Rental Company	1090	956		Lot 6 "Beechwood" Valley Ets.
13785 Nov. 1, 1978	Thompson			Robert T.	Boyd C. Hipp, II	1091	88		Pt. lot 51 Sweet Gum Dr. "Green

INDIRECT or GRANTEE Index to Deeds — Greenville County, S. C.

KEYS PRINTING CO., GREENVILLE, S. C.

Open at Proper Tab according to First Letter or Letters of Name and refer to Buff Sub-Index sheet for page reference.


(F)

FILE NUMBER DATE OF RECORD	GRANTEES FAMILY NAMES	GIVEN NAMES ABCDEFGH	GIVEN NAMES IJKLMNO	GIVEN NAMES PQRSTUVWXYZ	GRANTORS	BOOK	PAGE	No. of Acres	BRIEF DESCRIPTION, LOCATION, ETC. (Not Warranted)
13684 Nov. 1, 1978	Thompson	Carol E.	+	Hillie C.	Robert W. Wickisen et al	1091	59		Woodfields" Sec B Lot 352 + pt. lot 251 Foxhall Rd.
13786 Nov. 1, 1978	Thompson				Co. Exec + Co. Tr. of Est. of B. Calhoun Hogg Southern Bank + Trust Co. et al	1091	86		Tract "Foothills Rd." Dream Valley Est. Sec 1 Tract McElhaney Rd. + Foothills Rd. also
13893 Nov. 2, 1978	Thompson	Earl O. et al			Jean W. Prevost	1091	149		Tract, Birch & Spartanburg County
" "	"	Emily L. et al			"	1091	149		
14457 Nov. 8, 1978	Thompson		Larry A. et al		Formerly Ramonda S. Graham Ramonda S. Thompson (now Deborah Spitzer Syms)	1091	477		Int. lot 52 also strip Alpine Way
14559 Nov. 9, 1978	Thompson		Mary A. et al		Deborah P. Spitzer	1091	538		Lot 22 Wade Hampton Terrace
15243 Nov. 15, 1978	Thompson		John D., Jr. et al		P. Randall Bentley, et al	1091	968		Pt. Lot 20 Woodvale Ave. - Ft. Sumner
" "	"		Pete S.		"	1091	968		
16582 Nov. 29, 1978	"	Shelenda Ann et al			S/A Westminster Company Westminster Company, Inc.	1092	738		Lot 123 "Sollewild"
17370 Dec. 7, 1978	Thompson	Charles C. et al			Claud C. Calmes	1093	347		Lot Seaside Ave. + S. C. Hwy 14 (Old Laurens Rd.) Austin Tp.
" "	"	Betty C. et al			"	1093	347		
17623 Dec. 8, 1978	Thompson	Gloria S. + Michael M.			Builders + Dev. Inc.	1093	483		Lot 261 Westwood South Sec I, Bull Hills" Sec. I + II
18632 Dec. 20, 1978	Thompson			Jerry B. et al	Gladys C. Godfrey	1094	64		Lot 8 Tucson Dr. + El Paso Dr. "Western Riverview Rd." "Hillhouse Tract"
19341 Dec. 29, 1978	Thompson		Lynnda B.		Lynnda H. Benaton	1094	474		Lot 5 Bleasbery Rd. (New
22638 Feb. 1, 1979	Thompson			Robert Lee Jr. Frances	Sadie Frances Thompson	1096	400		Int. 3.98 Acs. Nealey Ferry Rd.
22640 Feb. 1, 1979	Thompson			Sadie	Robert Lee Thompson Jr.	1096	395		Int. Lot Nealey Ferry Rd.

INDIRECT or GRANTEE Index to Deeds — Greenville County, S. C.

(F)


KEYS PRINTING CO., GREENVILLE, S. C.

 Open at Proper Tab according to First Letter or Letters of Name and refer to Buff Sub-Index sheet for page reference.

FILE NUMBER DATE OF RECORD	GRANTEES FAMILY NAMES	GIVEN NAMES ABCDEFGHIJ	GIVEN NAMES JKLMNOPQ	GIVEN NAMES RSTUVWXYZ	GRANTORS	BOOK	PAGE	No. of Acres	BRIEF DESCRIPTION, LOCATION, ETC. (Not Warranted)
24346 Feb. 23, 1979	Thompson	Faye Norwood			Faye Norwood ^{et al} Thompson	1097	321		Lot 269 Clarendon Ave.
25904 Mar. 9, 1979	"	Danny P.			Evelyn J. Thompson	1098	123		Lot 16 Cape Rich "Cape Rich Valley Estates"
25805 Mar. 9, 1979	"			Robert J.	Boyd C. Hipp, II	1098	80		Lot 51 Sweet Gum Dr. "Green"
27289 Mar. 23, 1979	"		^{et al} Mark Alan		Furman Cooper Builders	1099	113		Lot 114 Gray Fox Sq. "Gray Fox Run"
" "	"		^{et al} Linda Cheryl		" "	1099	113		
27670 Mar. 27, 1979	"	Diane	+	Philip C.	Dennis E. Wedeking	1099	351		"Henderson Forest" Lot 56 + pt. Lot 57 Meredith Ln.
28152 Mar. 30, 1979	"	Charles C.			Mary Allie R. Thompson	1099	617		Power of Attorney Hous. Prop. Regime
29529 Apr. 11, 1979	"	Gladys Irene			American Service Corp.	1100	281		Unit 2 - J Plaza of Lewis Village
29564 Apr. 12, 1979	"		^{et al} John A.		Thomas D. Cook, et al	1100	367		Lot 123 Pinefield Dr. "South Forest Estd."
" "	"		^{et al} Joyce R.		" "	1100	367		
29738 Apr. 13, 1979	"		William John		Edith Younce Vermillion	1100	456		Lot 103 Pecan Terrace Hunt Sp. Less pt.
30500 Apr. 19, 1979	"		Jeanne E. Edwards		Led M. Thompson	1100	877		Int. 37.69 Acs. Jones Mill Rd.
30495 Apr. 19, 1979	"		Jeanne		Theodore M. Thompson	1100	884		Int. Lot 4 E. Prentiss Ave.
31445 May 2, 1979	"			William E.	Clyde J. Moore	1101	653		Pt. Lot 8 Dempsey St.
31850 May 2, 1979	"	Billy Joe +	J. Louisiana		Bayne Brown, et al	1101	674		Lot 132 Crosby Cir. "Paramount Park" Sec. III
32532 May 8, 1979	"	Alma S.			Thelma Jones Spearman	1101	959		Lot 29 Piedmont St. "Piedmont Mfg."

INDIRECT or GRANTEE Index to Deeds — Greenville County, S. C.

KEYS PRINTING CO., GREENVILLE, S. C.


 Open at Proper Tab according to First Letter or Letters of Name and refer to Buff Sub-Index sheet for page reference.

(G)

FILE NUMBER	DATE OF RECORD	GRANTEES FAMILY NAMES	GIVEN NAMES ABCDEFGH	GIVEN NAMES IJKLMNO	GIVEN NAMES PQRSTUVWXYZ	GRANTORS	BOOK	PAGE	No. of Acres	BRIEF DESCRIPTION, LOCATION, ETC. (Not Warranted)
34001	May 21, 1979	Thompson		Nancy C. +	William K.	Cotman + Nancy Alda, Inc	1102	962		Creel" Map VII Lot 387 Sugar Creek Lane "Sugar Forest" among. See Deed BK 1099 - pg 351
34123	May 21, 1979	"	Diane	+	Philip C.	Dennis E. Wedeking	Re-Record 1102	992		Lot 56 + pt. lot 57 Meredith Ln. Henderson No. 4"
35251	May 30, 1979	"		James		Paul Thompson	1103	657		Lots 19 + 20 Arden, St. Ext. "Nicholtown See IV Mauden
35575	June 1, 1979	"	H. Heraldine		John H. III	Thomas F. Webster, et al	1103	871		Lot 55 Archdale Dr. "Montclair" Mills" Poinsett Plant
36490	June 8, 1979	"	Eloise L.			Irvin St. Realty Corp.	1104	426		Lot 44 (#14) Willard St. "Abney
36563	June 11, 1979	"				et al Jerry Wayne	1104	495		et al Lot 59 Mail Dr. "Knollwood Hgts" Sect.
37215	June 15, 1979	"	Arual L.			Mason E. Thompson	1104	839		Power of Attorney
38097	June 22, 1979	"			Robert F.	Alexander H. Clark	1105	366		Special Power of Attorney
38863	June 29, 1979	"		Irvin		Blair A. West, et al	1105	716		Lot 14 Mountain View Circle
1710	July 16, 1979	"		J. P. Estate		Robert B. Thompson	1106	782		Lot 19 Mt. Gustie St. Mt. View Circle"
2402	July 23, 1979	"		Judy E.		Irvin Thompson	1107	478		Lot. Lot 14 Mt. View Circle
2555	July 23, 1979	"		Jan G.		Robert J. Thompson III	1107	482		"Holly Tree Plantation" Phase I Lot. Lot 31 Cul-de-Sac Old Towne Way I Plantation Dr.
3391	July 30, 1979	"	Carol D. &		Ronald E.	Foot Hills Delta P, Inc	1108	146		Lot 81 Holly Tree "Phase III" Sec
3622	July 31, 1979	"				Robert C. III formerly Jane J. Newbold	1108	272	1	Acres Chandler Rd. Oaklawn Sp.
3801	Aug 1, 1979	"		Jan C. &	Robert J.	Jane J. Taylor	1108	337		Unit 115 Inglewood Nbr. Prop. Reg "Pleasant Valley"
4659	Aug 7, 1979	"			Richard	Richard Pruitt, et al	1108	920		Lot 90 Pleasantridge Ave.

INDIRECT or GRANTEE Index to Deeds — Greenville County, S. C.

(G)

KEYS PRINTING CO., GREENVILLE, S. C.

Open at Proper Tab according to First Letter or Letters of Name and refer to Buff Sub-Index sheet for page reference.

FILE NUMBER DATE OF RECORD	GRANTEES FAMILY NAMES	GIVEN NAMES ABCDEFGHIJ	GIVEN NAMES JKLMNOPQ	GIVEN NAMES RSTUVWXYZ	GRANTORS	BOOK	PAGE	No. of Acres	BRIEF DESCRIPTION, LOCATION, ETC. (Not Warranted)
5351 Aug 14, 1979	Thompson		et al Jerry H.		Edith S. Hughes	1109	346		Lot 18 Governors Square "Governors Square"
" "	"		et al Opal M.		" "	1109	346		
7185 Aug 29, 1979	"	Carol D.	+	et al Ronald E.	City of Mauldin, et al	1110	409		Dunes Drive Agree.
9589 Sept. 19, 1979	"		Michael		Linda J. Acker	1111	873		Lot 2 Ostrow Rd.
11657 Oct. 5, 1979	"				William D. Nelson + Putman Bldg., a Pty.	1113	64		Unit 43 Trentwood Hariz. Prop. Regime Dunblin Sp. Len 2.71 and 2.042 Acre Lot. 52 1/2 Acre Horace Creek
12121 Oct 10, 1979	"	Alfred E. &		Wayman T.	Zelia J. Thompson	1113	375		
14815 Nov. 1, 1979	"		Margie J.	Robert J.	Thomas A. Edwards et al	1114	804		Tract 10-A "Pat Nora Rogers"
15862 Nov. 9, 1979	"	Charles H.			Group Inc, Inc.	1115	305		Lot 1 Hwy 29 Chick Spg Sp
16526 Nov. 15, 1979	"			et al Randall K.	Hennie D. Howell et al	1115	673		Lot 49 Cr. Locke + Gail Dr. R. Hallwood Hgts. Sec. I Mauldin
" "	"			et al Penelope A.	" " " "	1115	673		
17250 Nov. 21, 1979	"	Hladys S.			Doris S. Green, et al	1116	166		Trp. Quit Claim Deed - 3.0 Acs. Oaklawn
18222 Nov. 30, 1979	"		et al Michae W.		Allen E. Smock, et al	1116	662		Lot 285 "Belle Meade" Sec. III
" "	"		et al Joy D.		" "	1116	662		
18343 Dec. 3, 1979	"	Clinton J.		under Power of atty. for J. B. Austin	Ruby Parks	1116	429		Lot 21 Green Street
18420 Dec. 3, 1979	"			et al Raymond A.	Walter M. Hall et al	1116	746		Lot 293 Capewood Rd. "Asatwood" Sec IV S'ville
" "	"			et al Vivian L. et al	" " " "	1116	746		

INDIRECT or GRANTEE Index to Deeds — Greenville County, S. C.

KEYS PRINTING CO., GREENVILLE, S. C.

Open at Proper Tab according to First Letter or Letters of Name and refer to Buff Sub-Index sheet for page reference.

FILE NUMBER DATE OF RECORD	GRANTEES FAMILY NAMES	GIVEN NAMES ABCDEFGH	GIVEN NAMES IJKLMNO	GIVEN NAMES PQRSTUVWXYZ	GRANTORS	BOOK	PAGE	No. of Acres	BRIEF DESCRIPTION, LOCATION, ETC. (Not Warranted)
18605 Dec. 5, 1979	Thompson	Hayward M.	Jr. &	Rosa T.	American Service Corp.	1116	854		Prop. Regime Unit 11-A Lewis Village Horiz. Bates Tp.
18687 Dec. 5, 1979	"	Doris Morrison			et al Miriam W. Morrison	1116	910		Tract 2-6.54 Acs. Morrison Dr.
21073 Jan. 3, 1980	"			Marion Willis et al	Brown Enterprises of S.C. Inc.	1118	370		Lot 44 "Aria View" Subd. Vista
23331 Jan. 29, 1980	"	Eunice D.			Franklin S. Thompson	1119	700		Lots 23+24 Blk. C "Buena"
23840 Feb. 4, 1980	"	Casper J.			Pettigru Thompson	1120	95		Lot Butler Sp.
25292 Feb. 21, 1980	"	Caiaphas J.			Pettigru Thompson et al	1120	881		Caroline Deed Blk. 1120 Pg. 95 Lot Butler Sp. See orig see deed
25332 Feb. 21, 1980	"	Bruce W. &		Pat W.	James A. Markoski	1120	899		Paris mt. Sp. Lot 2 Wallingford Rd. "Buxton"
26090 Feb. 27, 1980	"	Doris M. &		Jimmy Earl	Johnny B. Joiner et al	1121	373	3.02	Acres Dilworth Rd.
28319 Mar. 25, 1980	"				et al Robert L. Michael Eugene Lee	1122	750		Lot M ^{SE} Elbaney Rd. Paris Mt
29572 Apr. 4, 1980	"	Curtis			B. L. Mullinay et al	1123	471		Lots 1+2 + alley, Worley Rd.
29818 Apr. 8, 1980	"	et al Harry D.			et al Jo Ann B. Hattaway	1123	626		Lot 214 Winding Way "Peppertree"
"	"	et al Gulaine S.			"	1123	626		Sec. III
31213 Apr. 23, 1980	"			Larry S. &	Rebecca A. Harry M. Stierwalt	1124	496		Lot 22 Circle Drive "Mountainbrook"
32007 May 1, 1980	"	et al Genevieve R.			et al Larry W. Frankow	1124	962		Lot 75 Vineyard Lane
032337 May 5, 1980	"				Theda W. William A. Brown Jr.	1125	192		Power of attorney
33943 May 23, 1980	"			Jimmy	et al Charlton Robert Nolcomb	1126	259		Lot 2 Yawn Rd.

INDIRECT or GRANTEE Index to Deeds — Greenville County, S. C.

2

(h)

KEYS PRINTING CO., GREENVILLE, S. C.

Open at Proper Tab according to First Letter or Letters of Name and refer to Buff Sub-Index sheet for page reference.

FILE NUMBER DATE OF RECORD	GRANTEES FAMILY NAMES	GIVEN NAMES ABCDEFGHIJ	GIVEN NAMES JKLMNO	GIVEN NAMES PQRSTUVWXYZ	GRANTORS	BOOK	PAGE	No. of Acres	BRIEF DESCRIPTION, LOCATION, ETC. (Not Warranted)
35372 June 10, 1980	Thompson		Laura		Robert F. Brown	1127	236		Mills St. "Roosevelt Hgts." Sec. A Bates Tp. Life Est. Lots 7+13 Cor. West Rd. +
36178 June 19, 1980	Thompson		Jayne S. + Thomas R.		C. J. Smith Jr. et al et al	1127	783		Lot 11 Cherry Lane, St. Ann, also Lot Pelzer
36251 June 20, 1980	Thompson		Mallie Ruth		Thomas Leary Alberson	1127	853	4.5	acres (Lot 1) A.C. Hwy 247 Maullin
37026 June 30, 1980	Thompson	Claudette +	William A.		Bankers Trust of S.C.	1128	386		Lot 82 Nelly Springs Sec II
173 July 2, 1980	Thompson		Jayne S. + Thomas R.		C. J. Smith, Jr. et al	1128	573		Lot 11 Cherry Lane St. Ann App. 2p
2397 July 28, 1980	Thompson		Louis Wendell		Mattie Lou Thompson	1129	873		Lot 7 Pelham St. Green Chick
2398 July 28, 1980	Thompson		Louis Wendell		Mattie Lou Thompson	1129	874		Sec. 19 Lots 5+6 Hope Rd. "Luckytown"
3944 Aug. 11, 1980	Thompson		Margorie D.		Sallie M. Mabry	1130	820		Power of attorney
5566 Aug. 27, 1980	Thompson		John R. II et al		Samuel N. Thomason	1131	829	1.75	acres Thomason Rd. Ducklin Twp.
" " " "	"		Margaret A. et al		" " "	1131	829		"
7461 Sept. 8, 1980	Thompson		William J.		Nell A. Adams	1132	815		Sp. Lot Lyon Rd. Hwy 5-262 O'Neil
7515 Sept 8, 1980	Thompson		Velma B.		Justus Enterprises, Inc.	1132	823		Lot 36 "Vendin Estates", Sec. 19/W
8460 Sept. 16, 1980	Thompson	Cheryl J. + Lewis R. Jr.			Jenki, Inc.	1133	562	4.0	acres Bordeaux Dr.
9341 Sept. 24, 1980	Thompson		William Todd		J. P. Thompson, Jr.	1134	54		Ht. lot 9 Park - Sec (near Hwy 28)
10204 Oct. 1, 1980	Thompson	Fred			Reba Hawkins	1134	583		5 parcels Deer Hwy Bates Tp.
10203 Oct. 1, 1980	Thompson	Fred			Reba Hawkins	1134	586	23	acres Hwy 25

INDIRECT or GRANTEE Index to Deeds — Greenville County, S. C.

KEYS PRINTING CO., GREENVILLE, S. C.

Open at Proper Tab according to First Letter or Letters of Name and refer to Buff Sub-Index sheet for page reference.

()

FILE NUMBER DATE OF RECORD	GRANTEES FAMILY NAMES	GIVEN NAMES ABCDEFGH	GIVEN NAMES IJKLMNO	GIVEN NAMES PQRSTUVWXYZ	GRANTORS	BOOK	PAGE	No. of Acres	BRIEF DESCRIPTION, LOCATION, ETC. (Not Warranted)
10202 Oct. 1, 1980	Thompson	Fred			Reba Hawkins	1134	587	119	Acres Saluda Tp.
10180 Oct. 1, 1980	"	Fred			Reba Hawkins	1134	590	13.75	Also Parcel Poinsett Hwy Paris mt. Tp. acres Poinsett Hwy Paris mt. Tp.
11010 Oct. 7, 1980	"	Betty R. &		William E.	Wivance Smith Kelley	1135	14		Mill Lot 153 Daring St. Village of Mills D'neal Tp.
11284 Oct. 9, 1980	"		Janette S.		William T. Thompson	1135	185		Int. 20.37 acres Lyn Rd. Hwy 5-262
12336 Oct. 20, 1980	"	Betty R. &		William E.	J. Newby Thompson	1135	831		Lot 131 Orr St. Village Mills Mill Village H. Inn Fairview Tp.
13096 Oct. 27, 1980	"	David H.			Cora W. Spoon	1136	212		Lot 83 Fairview St. Woodside Mills
13630 Oct 31, 1980	"	C. J. &		S.C.	Carl A. Allison	1136	486		See 77 Lot 136 Winding Way Peppertree
15042 Nov. 14, 1980	"	Hayward M. Jr.		Rosa T.	American Service Corp of Md.	1137	304		Unit 13-5 Yorktown Horiz Prop. Reg. Plantation Dec. 5, Pk. III
16553 Dec. 2, 1980	"	Deborah C. &		Wm. Craig	Rosemond Enterprises,	1138	224		Lot 27 Plantation Dr. Holly Tree
19274 Jan. 2, 1981	"		Max D. et al		B. H. Meeks	1140	96		Lots 17 & 18 Jamison St.
20099 Jan 12, 1981	"		Henley Jr. et al		Melba J. Henley, Exec.	1140	587		also Int. Lot 5 Park Pl. Int. Lot 143 Cor. 1st St + 1st Ave.
20101 Jan 12, 1981	"		Henley, Jr. et al		Melba J. Henley Exec.	1140	589		9 + 10 Rutherford St. Park Pl. Lot 8 First Ave. also Int. Lot 14
20285 Jan. 14, 1981	"		Jane H.		S. Caroline Sandgen	1140	704		Unit 8 E Town Park Hor. Pro. Reg.
22038 Feb. 3, 1981	"			Jr.	Ray Henley William Michael Thompson Jr.	1142	83		Henley Thompson Trust for the Benefit of James Barnett Thompson
22039 Feb. 3, 1981	"			Jr.	Ray Henley William Michael Thompson Jr.	1142	91		Trust for the Benefit of Evelyn Michael Thompson III
22040 Feb. 3, 1981	"			Jr.	Ray Henley William Michael Thompson Jr.	1142	99		Trust for the Benefit of William

INDIRECT or GRANTEE Index to Deeds — Greenville County, S. C.

KEYS PRINTING CO., GREENVILLE, S. C.

Open at Proper Tab according to First Letter or Letters of Name and refer to Buff Sub-Index sheet for page reference.

FILE NUMBER DATE OF RECORD	GRANTEES FAMILY NAMES	GIVEN NAMES ABCDEFGH	GIVEN NAMES IJKLMNO	GIVEN NAMES PQRSTUVWXYZ	GRANTORS	BOOK	PAGE	No. of Acres	BRIEF DESCRIPTION, LOCATION, ETC. (Not Warranted)
26379 Mar. 23, 1981	Thompson			etal Ray E.	Donald E. Reynolds	1144	770		Lot 57 Paris Hgts
26798 Mar. 25, 1981	"		etal O. R. Jr.		A. J. Prince Builders, Inc.	1145	11	}	Bond for title lot 5 Green Fern Dr. White Oak Hills
" 4	"		Linda H.		" " " "	1145	11		
27821 Apr. 3, 1981	"	Claude			Larry G. Shaw Bldg, Inc.	1145	647		
28113 Apr. 7, 1981	"			Thelma G.	J. T. Thompson	1145	834		Dr. Int lot 205 Cr. Knight St. & Ridgeway Woodland Dr. Mauldin
28398 Apr. 9, 1981	"		m. Jeanette V	Ray D.	R. P. Thompson, et al	1145	980		Lot 25 Cor. Ashman Rd. & Duck Bk. 1126 Bg. 330
29425 Apr. 20, 1981	"		Cancelled Donnie S. Lankersley # 27670	Sandra H.	James M. Svey, et al	1146	648		Assignment of Contract for orig see
30337 Apr. 30, 1981	"			Sidney K.	Jack L. Frasher, Jr.	1147	178		Lot Penn St.
31693 May 13, 1981	"	Angelee	Cancelled Donnie S. Lankersley # 27670	Randall W.	Ruth Thompson a.pts.	1147	939		Juggloo Rd. Highland Tp. Installment Sales Contract .25 acs. West Horiz Prop Reg.
33956 June 5, 1981	"			Robert T.	McDaniel Associates	1149	493		Townhome 204 McDaniel Greene
34152 June 9, 1981	Thompson's	Grocery			Collins Music Co. Inc.	1149	630		Coin Machine Agree In orig see Deed Bk. 1147 Pg. 939
35391 June 22, 1981	Thompson	Angelee		Randall W.	Ruth Thompson	1150	396		Satisfaction of installment sales Contract "Dixie Farms" Grant Tp.
36027 June 29, 1981	"		+ Cordell Hermit		Joe C. Bennett, et al	1150	751		Lot 37 Stevenson Dr. & Welcome View Dr. Rd. Huntington.
36035 June 29, 1981	"	Carolyn M.			James M. Thompson	1150	798		Int lot 30 Huntington Rd & Poplar Mt.
36079 June 29, 1981	"			Joseph Lee	J. P. Looper	1150	800		Lot 4 Woodland Dr.
70 July 1, 1981	"	Narry, Jr.		Janie A.	Premier Inductment Co. Inc.	1150	942		Lot 138 Canabake Ph. I

INDIRECT or GRANTEE Index to Deeds — Greenville County, S. C.

(9)

KEYS PRINTING CO., GREENVILLE, S. C.

Open at Proper Tab according to First Letter or Letters of Name and refer to Buff Sub-Index sheet for page reference.

FILE NUMBER DATE OF RECORD	GRANTEES FAMILY NAMES	GIVEN NAMES ABCDEFGH	GIVEN NAMES IJKLMNO	GIVEN NAMES PQRSTUVWXYZ	GRANTORS	BOOK	PAGE	No. of Acres	BRIEF DESCRIPTION, LOCATION, ETC. (Not Warranted)
1561 July 17, 1981	Thompson			etal Steven H.	etal Warrell H. Thompson	1151	957		Lane Lot Glenwood Rd. & Sunnyguide
1990 July 23, 1981	"	Faye C.	and/or Juanita C. Prentiss		Margarit Owens Campbell	1152	289		General Durable Power of Attorney
1991 July 23, 1981	"	Faye Campbell			Mackey Mattie Louise Owens	1152	294		General Durable Power of Attorney
4937 Aug. 24, 1981	"		Lafe A. *	Sally H.	Carroll G. Price, et al	1154	11		Sec. II Lot 61, Meadowbrook Dr. Brookside
5875 Sep. 2, 1981	"	Artie R.			Lewis Ryden, et al	1154	512	4.10	Acres = Lot 2 Bate 2p.
6525 Sept. 10, 1981	"			Robert L.	Alvin G. McDaniel	1154	896	16.8	acres Mc Elhany Rd.
8160 Oct. 1, 1981	"	Calvin M.			Eva M. Thompson	1156	66		Land Co Bld D Lot 13 Burdette H. Melville
9271 Oct. 13, 1981	"	Betty R.	+	William E.	Walter G. Fuller	1156	691		Mills Village Sec. 4 Lot 31 (84) Smythe Ave. Dunbar
10625 Oct. 29, 1981	"			Swain H. Jr.	Bolt Transfer & Storage Co. Inc. by P/O's James C. Mosley, Jr.	1157	460		Int. Trust Pulham Rd. Rd. Austin 2p.
12519 Nov. 23, 1981	"	Nughe H. + Norma R.			William J. Doman, et al	1158	666		Trust 8 = 3.43 acres, E. Georgia
13348 Dec. 4, 1981	"	Elford			Childrens Co. Inc.	1159	120		Shilla Lot 20 (71) City View St. Morgan
16100 Jan. 18, 1982	"		Karen E.		Edwin Lee Hand, et al formerly Anne Hain	1161	124	1.0	Ac. Gilreath Mill Rd. O'neal
17196 Feb. 1, 1982	"			Peggy	Anne Barrett a n.c. Corp.	1161	737		Hanni Leon
17335 Feb. 3, 1982	"	Gene B.			The Sothe Corporation	1161	904		Lot 62 Palmetto Downs Sec. III Plantation Sec. II Pt. II
17374 Feb. 3, 1982	"		Lorena E + Robert B.		Bankers Trust of S.C. formerly Josephine J. Williams	1161	935		Lot 8 Maple Rock Ct. Holly Tree Highland Tp.
17535 Feb. 4, 1982	"	Gordon L.	+	Walter	Josephine J. Jones	1162	36		Int. 82.08 Ac. Mush Creek Rd.

INDIRECT or GRANTEE Index to Deeds — Greenville County, S. C.

KEYS PRINTING CO., GREENVILLE, S. C.


 Open at Proper Tab according to First Letter or Letters of Name and refer to Buff Sub-Index sheet for page reference.

FILE NUMBER DATE OF RECORD	GRANTEES FAMILY NAMES	GIVEN NAMES ABCDEFGH	GIVEN NAMES IJKLMNO	GIVEN NAMES PQRSTUVWXYZ	GRANTORS	BOOK	PAGE	No. of Acres	BRIEF DESCRIPTION, LOCATION, ETC. (Not Warranted)
17666 Feb. 5, 1982	Thompson	Harriett A.			Artistic Builders, Inc.	1162	117		South Sec. 2 Sville Austin Tp. Lot 34 Pinewood Dr. Westwood
17895 Feb. 10, 1982	"		Mary Moore		Roy Oliver Hudson	1162	255	2.0	Acc. Honeysuckle Dr.
19561 Mar. 2, 1982	"			Robert J.	Stephen M. Batain et al	1163	264		Rd. Part Mt. 2p. Lion Pt. Tract 2 = 13.47 ac. N. E. Elhamy
20625 Mar. 16, 1982	"		John H. & Susan H.	Andrew W. Mathlambrink		1163	914		Unit 4 E Hollybrook Apts. Prig Reg
20938 Mar. 19, 1982	"			J. R. et al	Milford D. Kelly	1164	100		Lot, Easement Reserved
21145 Mar. 23, 1982	"		Harold James & Ruth G.	Ruth G. Thompson		1164	228		Int. Hwy 20 (Old 29) Green Tp. Rd.
21718 Mar. 30, 1982	"			Ruth E.	Clara Evelyn J. Smith	1164	608	.34	Acc. Les. Hill Rd. & Sugarloaf Tract 2p.
21726 Mar. 30, 1982	"			Sandra	Sara, D. Thompson	1164	616		Quit Claim Lot 79 Bellemeade Fairview Tp.
24510 May 4, 1982	"		Louise R.	Robert Rex	Fred Thompson	1166	336	23.62	Acc. Mc Kirttrick Bridge Rd. Highland Tp.
24730 May 6, 1982	"	Benny Lee			Josephine T. Jones	1166	505		Int Tract Mush Creek Road
25214 May 12, 1982	"		Craig Michael as Trustee		Jean B. King	1166	769		Lot 30 Westview Hts.
25387 May 14, 1982	"	Fred M.	J. P. Jr.		William Todd Thompson	1166	874		Pt. Lot 9 Parker Ave. (now Dyer St)
27670 June 10, 1982	"			Sandra H.	Hugh M. Drake, et al	1168	448		Cancellation of Contract for Deed for Orig. see deed bk. 1126 pg. 330
"	"			"	" " " "	1168	448		for Assignment see deed bk. 1146 pg. 648
28427 June 18, 1982	"			Robert T.	Dorothy Hipp Guate	1168	822		Green Valley Estate Lots 16, 17 & 18 Roe Ford Road
28761 June 23, 1982	"	Carolyn M.			Nina Lois Moody	1169	121		attorney General Durable Power of

INDIRECT or GRANTEE Index to Deeds — Greenville County, S. C.

KEYS PRINTING CO., GREENVILLE, S. C.

Open at Proper Tab according to First Letter or Letters of Name and refer to Buff Sub-Index sheet for page reference.

()

FILE NUMBER DATE OF RECORD	GRANTEES FAMILY NAMES	GIVEN NAMES ABCDEFGHIJ	GIVEN NAMES JKLMNOPQ	GIVEN NAMES RSTUVWXYZ	GRANTORS	BOOK	PAGE	No. of Acres	BRIEF DESCRIPTION, LOCATION, ETC. (Not Warranted)
999 July 14, 1982	Thompson		Marilyn		Kermit Cardell Thompson	1170	68		View Dr. Dixie Farms, Gantt Tp. Int. Lot 37 Stevenson Ln. + Welcome
1272 July 16, 1982	"	David, et al			Joel Durham, et al	1170	232		Lot 139 Pinefield Dr. So. Forest Ests Jer.
1399 July 19, 1982	"	Charles Michael			W. M. McKinney, Jr.	1170	315		Lot 13 Townes St. Ext. Highland
2530 Aug. 2, 1982	"			T. Michael	Fred G. Hathaway	1171	79		Pt. lots 99 + 98 Brookforest
2966 Aug 5, 1982	"			et al Tommy	Berry Woods	1171	546		Lot Edgewild
3938 Aug 17, 1982	"		Nancy B.		Wilbert Young	1172	302		Lot 143 Prestwick Dr. Orchard Acres
4315 Aug 20, 1982	"		Loretta M.		Robert W. Thompson	1172	496		Int. Lot 193 Hartsville St. Ave. "Trasher Park"
5027 Aug. 30, 1982	"	Deidre M.	+	Robert T. Jr.	G. Donald Gibbins	1173	2		Lot 200 + Pt. Lot 199 Woodvale
5043 Aug 30, 1982	"		Jackie Dale		Garry Mills Thompson	1173	17	2.53	Tp. Acres Holiday Ford Rd. Oaklawn
5030 Aug 30, 1982	"	Garry Mills			Garry Mills Thompson	1173	19	2.53	Tp. Acres Holiday Ford Rd. Oaklawn
5031 Aug. 30, 1982	"			Randolph William	Garry Mills Thompson	1173	21	2.53	Tp. Acres Holiday Ford Rd. Oaklawn
5490 Sept 7, 1982	"	Fred M. Jr.	+	J. P. Jr.	J. P. Thompson, III	1173	430		S/D Lot 18 Mt. Euston St. F. J. Beattie
5791 Sept 7, 1982	"		J. P. III		et al Fred M. Thompson	1173	431		7 Brookwood Dr. "Park Hill" Pt. Lot 10 Cr. Brookwood Dr. +
5884 Sept 8, 1982	"		John J.		Davidson-Vaughn, a.s.c.	1173	535		Lot 8 Creekside Villas Ph. I
6161 Sept. 13, 1982	"	Eugene E.	et al		College Properties, Inc.	1173	665		Lot 370 Devenger Place Sec. 15
"	"	Geneva M.	et al		" " "	1173	665		

INDIRECT or GRANTEE Index to Deeds — Greenville County, S. C.

()

KEYS PRINTING CO., GREENVILLE, S. C.

Open at Proper Tab according to First Letter or Letters of Name and refer to Buff Sub-Index sheet for page reference.

FILE NUMBER DATE OF RECORD	GRANTEES FAMILY NAMES	GIVEN NAMES ABCDEFGHIJ	GIVEN NAMES KLMNO	GIVEN NAMES PQRSTUVWXYZ	GRANTORS	BOOK	PAGE	No. of Acres	BRIEF DESCRIPTION, LOCATION, ETC. (Not Warranted)
6540 Sept. 15, 1982	Thompson		Nellie Wood		Calvin M. Thompson	1173	879		Sans Souci Lot Cr. Darlington + Berkley Ave.
6483 Sept. 15, 1982	"		Iris M. <i>etal</i>		Helen M. Davenport a n.c. corp. Inc.	1173	889	6.0	acres
11614 Nov. 12, 1982	"		Laurence E. <i>etal</i>		Barclays American/Financial	1177	163	}	Lot Old Taylors Bridge Rd. (now Aikens Chapel Rd)
"	"		Martha A.		" "	1177	163		
13063 Nov. 30, 1982	"			Steven H.	William P. Hunt	1178	107		Sunnyside Lane Mt. Hol. Glenwood Rd +
13718 Dec. 7, 1982	"	Edna Louise			Walter Thompson, <i>etal</i>	1178	483		Lot, Muck Creek Rd. Highland Twp
15332 Dec. 23, 1982	"	G. W. Jr.			Mae Ruth Thompson (mae)	1179	443		Lot 17 "Greenacre Dale" Dale
15333 Dec. 23, 1982	"	G. W. Jr.			May Ruth Thompson	1179	445		Lot 16 Webster St. Greenacre Woodside Mills Sec. C
17815 Jan. 20, 1983	"	Robby Lee	Mary Francis		Irby L. McEntyre, <i>etal</i>	1181	177		Lot 32 (#22) E. Seventh St.
19857 Feb. 10, 1983	"		Michael W.		Joy D. Thompson	1182	367		Lot 285 Belle Meade Sec. 3
19863 Feb. 11, 1983	"			Randolph William	Gary Mills Thompson	1182	410	2.53	Ac. Holiday Ford Rd. Oaklawn Tp. Manor
20930 Feb. 23, 1983	"		Mildred H.		Fred M. Thompson	1182	985		Lot 16 Boxwood Lane Boxwood S/D
20900 Feb. 23, 1983	"	Angelina M.		William H.	Gatewood Builders, Inc.	1183	28		Lot 14 Glenn St. Laurens Rd.
22992 Mar. 14, 1983	"	Gary D.	Kay Coleman		Kolf J. Mueller <i>etal</i>	1184	312	4.25	Acres = Jr. 2 Austin Tp.
24334 Mar. 25, 1983	"		Linda U.		Harriett D. Carr	1185	36	9.20	Ac. Carr Rd. Grove Tp.

Next
Page

INDIRECT or GRANTEE Index to Deeds — Greenville County, S. C.

KEYS PRINTING CO., GREENVILLE, S. C.

Open at Proper Tab according to First Letter or Letters of Name and refer to Buff Sub-Index sheet for page reference.

FILE NUMBER DATE OF RECORD	GRANTEES FAMILY NAMES	GIVEN NAMES ABCDEFGHIJ	GIVEN NAMES JKLMNO	GIVEN NAMES PQRSTUVWXYZ	GRANTORS	BOOK	PAGE	No. of Acres	BRIEF DESCRIPTION, LOCATION, ETC. (Not Warranted)
24673 Mar. 29, 1983	Thompson			James M. <i>et al</i>	Samuel P. Bryant, <i>et al</i>	1185	171		Lot 4 Canebroke Dr. Canebroke I
"	"			Janet <i>et al</i>	" " " "	1185	171		
25091 Apr. 1, 1983	"			Jeanne Edwards	Theodore M. Thompson	1185	482		Int Lot 4 East Prentiss Ave.
25359 Apr. 4, 1983	"	Charles H. Jr.	&	Rhonda C. <i>et al</i>	American Service Corp. ^{of S.C.}	1185	605		Lot 45 Quail Run Cir. "Quail Run" Wood-meade Way also Easement Grove Tp.
25704 Apr. 6, 1983	"			John P. Jr.	The Southland Corp.	1185	816	0.4631	aca. Augusta Rd. (US Hwy 25) +
25729 Apr. 6, 1983	"	David K.		<i>et al</i>	Vera Kirby Davis, <i>et al</i>	1185	904	11.371	aca = Tract A Kirby Rd. + Pinson Rd.
"	"	Hazel K.		<i>et al</i>	" " " "	1185	904		
27827 Apr. 25, 1983	"			William T.	Blue Ridge Trading Co. Inc.	1187	6		Acre " Lot 81 Lockwood Ave. "Elletson
29653 May 6, 1983	"	David L.			Robert J. Thompson	1187	971		Int. 2.43 P4y Reg. Dunblon 204 McDaniel Green
30005 May 12, 1983	"			Janette & William D	James R. Mann	1188	129		Capit 3p. Lots 48, 62, 81 pecan Grove Sec 2
30313 May 16, 1983	"			Robert J.	John Henry McDaniel	1188	267	10.0	Acres Sweet Gum Drive
30469 May 17, 1983	"	Gordon L.			Walter Thompson	1188	348		Int. 6.16 acs Highland Tp.
30463 May 17, 1983	"			Walter	Gordon L. Thompson <i>et al</i>	1188	349		Int. 6.18 acs Highland Tp.
31616 May 26, 1983	"			Shrewood	Harold Oscar Mims Jr.	1188	916		Lot 19 African Street Dunblon Tp.
32012 May 30, 1983	"			John R. II	Margaret Ann Thompson	1189	123		Int. 1.75 acs Thompson Rd. (Taylor)
32177 May 31, 1983	"	Claude			Bearle Duffin Dear	1189	262		Lot Cook St. + Maple St.

INDIRECT or GRANTEE Index to Deeds — Greenville County, S. C.

KEYS PRINTING CO., GREENVILLE, S. C.

☞ Open at Proper Tab according to First Letter or Letters of Name and refer to Buff Sub-Index sheet for page reference.

FILE NUMBER DATE OF RECORD	GRANTEES FAMILY NAMES	GIVEN NAMES ABCDEFGH	GIVEN NAMES IJKLMNO	GIVEN NAMES PQRSTUVWXYZ	GRANTORS	BOOK	PAGE	No. of Acres	BRIEF DESCRIPTION, LOCATION, ETC. (Not Warranted)
32312 June 1, 1983 03323	Thompson				J. R. et al Philip Betch et al	1189	276		lot Parkins Mill Rd.
June 9, 1983 34833	"	Celia M.			Jimmy Thompson	1189	918		Int lot 2 yawn Rd.
June 22, 1983 200	"	Donna +			Roger L Jordan E. Mann et al	1190	955		lot 1 Dalton Woods Park
July 1, 1983 168	"	"	Mary B +	Timothy C.	Robert S. Phifer et al	1191	620		lot 42 North Park Dr. North
July 1, 1983	"	"			Thomas J et al Eric R. M. Verhoeven	1191	587		lot 36 Shattland Way River Doubled
"	"	"			Stephanie E et al " " et al	1191	587		
921 July 8, 1983	"	"			Tommy J. William O. Hamill	1191	991		Lots 51 + 52 Brushy Creek Rd. Thornwood Oaks Sec. 2
"	"	"			Patricia S. " " et al	1191	991		
1376 July 13, 1983 1975	"	"	Jnda		Parthenia Williams	1192	248		Int lot 25
July 19, 1983 2534	"	"	Mary		Helene Lathan	1192	621	200	Acres Rd)
July 22, 1983 2323	"	"		Ann Patricia	Edward J. Phillips	1192	866	1.69	Tracts to S.C. Hwy #93 (The O'Neal Sp. Acres. Thompson Rd (S. 23-93)
July 23, 1983 2491	"	"		Ann Patricia	Edward J. Phillips	1192	867		
July 27, 1983	"	"			M. G. Proffitt, Inc.	1193	142		lot 233 Sugarfield st, Sugar Creek Sec 3
"	"	"			" " Greenville Ltd	1193	142		
3084 July 28, 1983	"	"			Prestige Builders	1193	193		Plantation lot 9 Bethel Rd. Holly Dore
8, 1983	"	"							

(OVER)

INDIRECT or GRANTEE Index to Deeds — Greenville County, S. C.

KEYS PRINTING CO., GREENVILLE, S. C.

Open at Proper Tab according to First Letter or Letters of Name and refer to Buff Sub-Index sheet for page reference.

FILE NUMBER DATE OF RECORD	GRANTEES FAMILY NAMES	GIVEN NAMES ABCDEFGHIJ	GIVEN NAMES JKLMNO	GIVEN NAMES PQRSTUVWXYZ	GRANTORS	BOOK	PAGE	No. of Acres	BRIEF DESCRIPTION, LOCATION, ETC. (Not Warranted)
3721 Aug 1, 1983	Thompson	Darrell W. et al			Contractors, Inc. Davis Mechanical	1193	552	}	Lot 14 Parkstone
" "	"	Beatrice J. et al			" " "	1193	552		
4251 Aug. 5, 1983	"			Jed M. Edward	Mildred N. Thompson	1193	828	}	Cleveland Sp. Lot Sunrise Drive (Hotel A.) Lot 152 Newing St. Village of Mills Mill pt 15 ac Inact Ridgeway Rd.
6524 Aug 24, 1983	"		Dad Johnny +	William et al	Wayl E. Thompson	1194	998		
" "	"		Melvin et al		" et al	1194	998		
6870 Aug 29, 1983	"	Wayne Gary et al			Ernest O. Campbell	1195	196		
" "	"	Jean B. Norma et al			" "	1195	196		
7134 Aug 30, 1983	"			Danny Gail et al	Ruth E. Thompson	1195	416	1.06	ac. Jugalos Rd. Pt. Jugalos Rd. also, 1.26 acs. Jugalos Rd Line Estate Reserved - 0.34 ac. Vile Walt sup II Lot 40 Goldenbrook Rd. Brookfield Sec 2
7137 Aug 30, 1983	"			Danny Gail	Ruth E. Thompson	1195	413		
7586 Sept 7, 1983	"	Edward H.	Nancy H.		Ben E. Sanders	1195	881		
8277 Sept 9, 1983	"	Esperanza L +		Willie E.	M. Clay Bradburn Jr.	1196	55		Lot 21 Ashley Oaks Dr. Brentwood Run
9551 Sept 21, 1983	"			Rhonda C.	Charles H. Thompson Jr	1196	791		Lot 45 Quail Run Circle, Quail Hills
11624 Oct 3, 1983	"		Lula C.		George H. Zajicek et al	1197	613		Lot 61 East Lee Rd. Colonial
11546 Oct 7, 1983	"	Gladye			C. J. Bull	1198	74		Lot Hampton Ave. Also: Lot
11650 Oct 7, 1983	"	Betty K.			Michael L. Thompson	1198	90		Int. 5.42 acs. Dunkin Br. Rd.
13120 Oct 21, 1983	"	David E. + Lynn H.			Elizabeth Sloan	1198	953	.99	acs. Old Chick Springs Road

INDIRECT or GRANTEE Index to Deeds — Greenville County, S. C.

2
()

Open at Proper Tab according to First Letter or Letters of Name and refer to Buff Sub-Index sheet for page reference.

KEYS PRINTING CO., GREENVILLE, S. C.

FILE NUMBER DATE OF RECORD	GRANTEES FAMILY NAMES	GIVEN NAMES ABCDEFGHIJ	GIVEN NAMES KLMNO	GIVEN NAMES PQRSTUVWXYZ	GRANTORS	BOOK	PAGE	No. of Acres	BRIEF DESCRIPTION, LOCATION, ETC. (Not Warranted)
13087 Oct 21, 1983	Thompson			etc D.M.D. P.A. 2. R.	James B. Newman	1198	980		pt + Cemetery Rd. Austin Sp Lot 14 + pt lot 15 Conster-Pelham
15995 Nov 16, 1983	"		James H.		Joy Reid et al	1200	595		Lot 3, Farmington, Sec 4
16220 Nov 18, 1983	"			Ruth E. etc	B.P. Edwards, Inc. etc	1200	843		Lot
19157 Dec 15, 1983	"			Steven H.	Kathy Thompson et al	1202	539		Treat Agreement Wysteriew Hgts.
19149 Dec 15, 1983	"			Steven H. Sr. et al	Ronald D. Sims et al	1202	543		Lots 68 + 69 Wilburn St.
21531 Jan 10, 1984	"	Fred M. Jr.	J.P. Jr.		Timothy Clarke Thompson	1204	63		Lot 34 Selma St.
22448 Jan 19, 1984	"			Jerry et al	Pierce Sanders, Jr. et al	1204	791		pt. lot 3 Richardson St.
" "	"			Janice et al	" "	1204	791		
22449 Jan 19, 1984	"	Claude + Mary			Pierce Sanders Jr. et al	1204	792		pt. lot 3 Cox St. Fairview Sp
24998 Feb 14, 1984	"			Janette S. William T.	James R. Mann	1206	272	42	Acres Lynn Rd. O'Neal Sp + Chick Spgs Rd.
25687 Feb 21, 1984	"			John P. et al	The Southland Corp.	1206	614		lot Wade Hampton Blvd (US Hwy 29)
26797 Mar 1, 1984	"	Doyle H.			Andrea H. Garland	1207	280		cont lot 41 Points North 1204 pg 644
27567 Mar 8, 1984	"			Robert J.	John M. Willard et al	1207	746		Assignment for orig tax deed bk.
27573 Mar 8, 1984	"			Robert T.	Charles R. Batson	1207	718	43	Acres. McElhaney Rd. Bates Sp.
29139 Mar 22, 1984	"	Debbie		etc	James R. Wilson Jr.	1208	670		Lot 7 Mrs Janner Blendale St.
29811 Mar 27, 1984	"	Gene B. + Nancy B.			Fair Motar Credit Co.	1208	991		Deit Claim Lot 34 + pt 33

INDIRECT or GRANTEE Index to Deeds — Greenville County, S. C.

Open at Proper Tab according to First Letter or Letters of Name and refer to Buff Sub-Index sheet for page reference.

FILE NUMBER DATE OF RECORD	GRANTEES FAMILY NAMES	GIVEN NAMES ABCDEFGHIJ	GIVEN NAMES KLMNO	GIVEN NAMES PQRSTUVWXYZ	GRANTORS	BOOK	PAGE	No. of Acres	BRIEF DESCRIPTION, LOCATION, ETC. (Not Warranted)
31108 Apr 5, 1984	Thompson	Brenda C.		+ Roy Robert	Robert T. Thompson et al	1209	931	0.82	Acres
31621 Apr 10, 1984	"		Walter Jr. James		Paula B. Vaughan	1210	243	}	Lot 83 Eleventh St. Sec. 5 Judson Mill Village
" "	"		Lucy Joyce		" " "	1210	243		
33173 Apr 24, 1984	"		Jean C. et al		Naomi M. Lenhardt	1211	78		
33277 Apr 24, 1984	"		Jean C. et al		Naomi M. Lenhardt	1211	135		Lot, Old Paris Mtn. Rd. Class, dot
34002 Apr 30, 1984	"	Dennis			Barbara Jean P. Gregg	1211	561		Int. Lot Bentz Tp. Class: Hill Tp.
35564 May 11, 1984	"	Beverly S. +		Ralph E.	Michael C. Jordan	1212	428	2.45	Dep S.C. Hwy 14 Austin Rd.
36484 May 21, 1984	"			Robert A.	Burton S. Anderson	1212	919		Lot 2 = 3 Acs West begin Chestnut Hills No. 1
36742 May 22, 1984	"	David Wayne			H. C. Cash et al	1213	146		Lot 91 Farmington Rd.
36878 May 23, 1984	"	Alan L. +		Vickie S.	George A. Barton	1213	190		Lot 91 + Pt 90 McMain Dr
37158 May 25, 1984	"			Robert E. et al	Charles B. Campbell	1213	313	} 1.26	Acs U S Hwy 25
" "	"			Sharon M. et al	" " "	1213	313		
39710 June 15, 1984	"	Annie R.			T. Michael Mackeffey et al	1215	59		great Lot 107 Sir Abbott St. Sherwood
40127 June 20, 1984	"	Loretta M. +		Robert W.	Master W. Daniel Yarbrough	1215	348		Lot Smith Acres Rd.
41377 June 29, 1984	"	Deidre Marie +		Robert T. Jr.	Elizabeth J. Freeman	1216	40		Lot Cr Crescent Ave + Capers St.
158 July 2, 1984	"	Dennis R. +		Pamela S.	Batewood Builders Inc.	1216	144		pond Lot 33, Exelden way, Walden

INDIRECT or GRANTEE Index to Deeds — Greenville County, S. C.

Open at Proper Tab according to First Letter or Letters of Name and refer to Buff Sub-Index sheet for page reference.


FILE NUMBER DATE OF RECORD	GRANTEES FAMILY NAMES	GIVEN NAMES ABCDEFGHIJ	GIVEN NAMES KLMNOP	GIVEN NAMES QRSTUVWXYZ	GRANTORS	BOOK	PAGE	No. of Acres	BRIEF DESCRIPTION, LOCATION, ETC. (Not Warranted)
469 July 5 1984	Thompson	Gene B.	Nancy B.		Caroline F. Poon ^{etal}	1216	390		Eats Secs A + B Lot 96 + 38 Englewood
367 July 27 1984	"	Gene B.	Nancy B.		American Service Corp. ^{G.S.C.}	1218	57		Marin Property Regime Unit 24 Island Oaks Terrace
13631 Aug 1 1984	"	Gene	Nancy		J. Nathan Mason Bar & Victor Gardner ^{etal} S'ville County Tax Collector	1218	510		Bruton town Lots 118 + 119 Boling Circle
13631 Aug 1 1984	"	Gene	Nancy		J. Nathan Mason Bar & Samuel Lee Martin S'ville County Tax Collector	1218	512		Lot 22 Julian St Queen Hts
5236 Aug 17 1984	"		Mary		Henry Duck ^{etal}	1219	624		Easement & right of way Drexel Terrace
5381 Aug 20 1984	"	Brenda L.		Roy R.	Melvin B. Jarlay Jr. ^{etal}	1219	644		Pt Lots 243 Dellrose Cr.
7948 Sept 4 1984	"			William J.	Susan T. Duffey ^{att in fact}	1220	929		Power of Attorney
17147 Sept 4 1984	"			Jacquelyn C.	Susan T. Duffey ^{att in fact}	1220	932		Power of Attorney
7568 Sept 6 1984	"	Gene	Nancy		J. Nathan Mason Bar & Sue S. Stahl ^{etal} S'ville County Tax Collector	1221	192		Lot 11 Pleasant Valley
7757 Sept 10 1984	"		John Raymond Jr.		Bessie O. Thompson	1221	368		Int 0.36 Acres Marin Prop Regime Pt II
8488 Sept 17 1984	Thompson		Kelley C.		American Service Corp.	1221	892		Unit 503 Summer Woods
8615 Sept 18 1984	Thompson	Jay N.			Tommy Blackwell ^{etal}	1221	994		Sublease Agreement
18759 Sept 19 1984	"	Gladys J.			Marcus E. Greer ^{etal}	1222	181		Lot 5
9959 Oct 1 1984	"	Amelia St James A.			Kenneth Lee Frazier ^{etal}	1223	02		Poinsettia Sec 4 Lot 192 Gatewood Ave.
11770 Oct 18 1984	"	Gene B.	Nancy B.		Bruce J. Doolittle ^{etal}	1224	371		P.H.E. Lot 135 Saratoga Dr. Canelake
12019 Oct 19 1984	"	Gary Dan			Margorie Zimmerman ^{etal}	1224	554	3.42	Acres S.C. Hwy 253
"	"	Claire L.			"	1224	554		

INDIRECT or GRANTEE Index to Deeds — Greenville County, S. C.

Open at Proper Tab according to First Letter or Letters of Name and refer to Buff Sub-Index sheet for page reference.

FILE NUMBER DATE OF RECORD	GRANTEES FAMILY NAMES	GIVEN NAMES ABCDEFGHIJ	GIVEN NAMES JKLMNO	GIVEN NAMES PQRSTUVWXYZ	GRANTORS	BOOK	PAGE	No. of Acres	BRIEF DESCRIPTION, LOCATION, ETC. (Not Warranted)
12660 Oct 26, 1984	Thompson	S.W. Jr.			Isaac Wright	1224	928		Chick Egg Tp. Lots 54 & Ashmore St. Green
12867 Oct 30, 1984	"	O. Richard		etal	A. J. Prince Builders Inc	1225	132		Lot 5 Green Fern Dr. White Oak Hills Sec 1
"	"	Linda A.		etal	" " "	1225	132		
14087 Nov 8, 1984 15001	"	Debra L.		+ Patsy C.	Denise Pace	1225	930	65 ac.	
Nov 16, 1984 16496	"	J.			Robert L. Taylor ^{etal} By atty in fact Thomas D. Studer	1226	586	5.91	Acres Batson Rd. Haris. Prop. Regime
Nov 30, 1984 16933	"	Allen J.		etal	Clarence J. Evans	1227	26		Unit 3A Ridgeview Condo. Kings Lane
Dec 4, 1984 17478	"	Jean Ann Smith			Charles M. Thompson	1227	930		Lot 92 Burdette Estd.
Dec 10, 1984 1989	"			Phillip P.	Clarence J. Evans	1228	230		Haris. Prop. Regime Unit 7-2 Ridgeview Condom.
Dec 28, 1984 22136	"	Dore V.		+ Jimmy J.	Virginia B. Mann	1229	846		Contract for Sale, lot 72, Paris View
Jan 28, 1985 24542	"	Benny Lee			Walter Thompson ^{etal}	1231	810		Int 5.7 acs Highland Tp.
Feb 20, 1985 24543	"	Joanne Upton			James H. Thompson	1233	371		General Durable power of attorney
Feb 20, 1985 24470	"	James H.			Joanne Upton Thompson	1233	376		General Durable power of attorney Bryant West, Haris. Prop. Regime
Feb 20, 1985 26224	"			Robert T.	David L. Thompson	1233	293		Turnhome No 204 McDaniel PLT PUD
Mar 7, 1985 28925	"	Denise C.			John J. Thompson	1234	454		Int Lot 8 Creekside Villas
April, 1985 129695	"			Walt	Barton L. Thompson	1236	23		Int 5.0 acs Highland Tp
April, 1985	"	James H.			Jesse Belcher ^{Trustee}	1236	55	2.5 acs	Harv 290 + Jesse Ct.


INDIRECT or GRANTEE Index to Deeds — Greenville County, S. C.


 Open at Proper Tab according to First Letter or Letters of Name and refer to Buff Sub-Index sheet for page reference.

FILE NUMBER DATE OF RECORD	GRANTEES FAMILY NAMES	GIVEN NAMES ABCDEFGHIJ	GIVEN NAMES KLMNO	GIVEN NAMES PQRSTUVWXYZ	GRANTORS	BOOK	PAGE	No. of Acres	BRIEF DESCRIPTION, LOCATION, ETC. (Not Warranted)
28976 Apr 1, 1985	Thompson		Mary B + Timothy C		Julius Boyd et al	1236	162		Dr. Blk 21 Northgate Lot 17. Main St Etn. + E Woodale
33066 May 2, 1985	"		Michael R. et al		Fred H. Reid et al	1238	586		Lot 6 - 6.6 Acc. Sandrum Rd.
33598 May 7, 1985	"	Brenda Cason			Marion M. Hawkins et al	1238	884		Lot 3 Butler Sp.
34428 May 10, 1985	"	Helen B			First Fed S + L. Assoc.	1239	194		Lot 33 Boling Ct.
34172 May 10, 1985	"		Leonard E		James D. Robinson et al	1239	206		Lot 23 Valleybrook, Sec 1
35853 May 28, 1985	"	Narry M.			Jimmie Ruth Purtee	1240	421		Power of Attorney
35854 May 28, 1985	"		Partee		Narry M. Thompson	1240	427		Power of Attorney
35839 May 28, 1985	"		Jimmie Ruth		Bobby A. Callahan et al	1240	341		Pleasant Valley Lot 327 Pacific Ave.
36197 May 30, 1985	"		Jonas, Jr. et al		Phillip Mark Joffcoat et al	1240	522		Land Succi Lot 18 + Pt Lot 17 Rogers Ave.
36445 May 31, 1985	"	Gene B + Nancy B.			David A. Hudson et al	1240	657	9.3	across Jerry Creek Rd.
1449 July 12, 1985	"		James + Peggy W. Marshall		by John W. DeJord + undivided heirs	1244	17	}	Lot 3-A Hwy. 20
"	"		William et al		James Ernest Dahm et al	1244	17		
3103 Jul 29, 1985	"		Susan P.		W. Edward Burgess et al	1245	61		Brandon Plant Lot 324 Abney Mills Sec 2
4654 Aug 8, 1985	"		Mary E.		Ernest B. Kellogg et al	1246	143	6.04	Acc Hwy 180 (Belue Rd) Creek Rd. Sugar Creek Sec 1
7507 Sept 3, 1985	"	C. G.		+ S. C.	Rosemary S. Newton	1247	787		Lot 248 Sugar Creek In. + Silver Acres
7600 Sept 3, 1985	"		Laurie A + Randle S.		Pamela S. Mabry	1247	893		Lot 9 Hudson Dr. Hudson

INDIRECT or GRANTEE Index to Deeds — Greenville County, S. C.

REG. U. S. PAT OFFICE *Chas McCott* County Indexes Since 1888
An Identifying Trade Mark

 Open at Proper Tab according to First Letter or Letters of Name and refer to Buff Sub-Index sheet for page reference.

COTT FAMILY NAME INDEX No. 75 © 1949
MADE BY THE COTT INDEX COMPANY, COLUMBUS, OHIO
SOLD BY WALKER, EVANS & COGSWELL CO., CHARLESTON, S.C.

FILE NUMBER DATE OF RECORD	GRANTEES FAMILY NAMES	GIVEN NAMES ABCDEFGHIJ	GIVEN NAMES JKLMNO	GIVEN NAMES PQRSTUVWXYZ	GRANTORS	BOOK	PAGE	No. of Acres	BRIEF DESCRIPTION, LOCATION, ETC. (Not Warranted)
8408 Sept 9 1985	Thompson			P. J.	NKA. Vickie T. Myers Vickie L. Townsend	1248	408		Union Bleachery Village Lot 58 (103) Brooks Ave.
8499 Sept 10 1985	"	Gene B + Nancy B			Dep. Sec of Housing of Urban	1248	548		Lot 16 Judson Rd.
8925 Sept 13 1985	"	Gene B			Dep. Sec of Housing + Urban	1248	736		Lot Hubert St. Green Estate. Maudlin
10097 Sept 23 1985	"	Geneise M. et al			Peter R. Davis et al	1249	318		Lot 26 Oak Park Dr. Burdette
10609 Sept 26 1985	"			R. Randy	Sammy L. Harris et al	1249	599		Lot 57 Silvest St. (Hunt St)
11325 Oct 1 1985	"			Mary A.	Yvonne Eklew	1250	121		Lot 22 Wade Hampton Dr
11618 Oct 3 1985	"	Betty Perry			Charles H. Thompson	1249	873		Lot 1, Hwy 27, Chick Epy Sp.
13608 Oct 18 1985	"			Jamette L + William J.	Richard C. Adams et al	1251	612		2 Acre S. C. Hwy. 270 Street 2g.
14428 Oct 25 1985	"	Elizabeth Wood			Inez W. Dupon	1252	70		Power of attorney
16933 Nov 15 1985	"			Robert et al	Johnny R. Stone	1253	418		Lot 9 Richmond Dr. Richmond Hills
"	"			Shelia J. et al	" " "	1253	418		
19557 Dec 10 1985	"			William H.	Perry Woods III	1255	71		Anderson Rd. Gantt Sp. pt lots 3 + 4 Co Neatherly Dr
21080 Dec 23 1985	"	Gene B + Nancy			for B'ville County S.C. Forfeited Land Commission	1256	78		Lot 25, Columbus Ave.
21081 Dec 23 1985	"	Gene B + Nancy			for B'ville County, S.C. Forfeited Land Commission	1256	79		Lot 13, Dunbar St.
21082 Dec 23 1985	"	Gene B + Nancy			for B'ville County S.C. Forfeited Land Commission	1256	80		Lot 4 Gantt Sp.
22196 Jan 3 1986	"			James Henry	Peggy Jean W. Thompson	1256	914		Durable power of attorney

INDIRECT or GRANTEE Index to Deeds — Greenville County, S. C.

REG. U. S. PAT. OFFICE *Chas McCott* County Indexes Since 1888
An Identifying Trade Mark

Open at Proper Tab according to First Letter or Letters of Name and refer to Buff Sub-Index sheet for page reference.

COTT FAMILY NAME INDEX No. 75 © 1949
MADE BY THE COTT INDEX COMPANY, COLUMBUS, OHIO
SOLD BY WALKER, EVANS & COGSWELL CO., CHARLESTON, S.C.

FILE NUMBER DATE OF RECORD	GRANTEES FAMILY NAMES	GIVEN NAMES ABCDEFGHIJ	GIVEN NAMES JKLMNO	GIVEN NAMES PQRSTUVWXYZ	GRANTORS	BOOK	PAGE	No. of Acres	BRIEF DESCRIPTION, LOCATION, ETC. (Not Warranted)
22195 Jan 3, 1986	Thompson			^{W.} Peggy Jean	James Henry Thompson	1256	917		Durable Power of Attorney
22799 Jan 9, 1986	"		Harold James		Patricia Wilson Thompson	1257	218		General Power of Attorney Double
22798 Jan 9, 1986	"			Wilson Patricia	James Harold Thompson	1257	320		General Power of Attorney Double Mills Village Sec 1
23024 Jan 10, 1986	"	Gene B.	etal		Sec 9 Housing + Urban	1257	433		Lot 78 Fract St. Monaghan
23187 Jan 13, 1986	"		Wreck News	etal	Hazel M. Thompson	1257	532		47 Fract 6 = 20 ac. Highland Sp.
" 23188	"		Jimmy Earl	etal	" " "	1257	532		
23188 Jan 13, 1986	"		Wreck News	etal	Hazel News Thompson	1257	533	36.2	acc. Inverness Rd. D'Neal Sp.
" 23293	"		Jimmy Earl	etal	" " "	1257	533		
23293 Jan 4, 1986	"		William J.	etal	Glean B. Good	1257	578	3.90	acres
" 23298	"		Jerry W.	etal	" " "	1257	578		
23298 Jan 11, 1986	"	Dennis			John J. Jones	1257	822		Lot 21 With Lake Hills Loop, Washington Hq. Sta.
25223 Jan 31, 1986	"	Clinton J.			H. Samuel Stillwell	1258	872		Lots 28 + 29 Washington
25225 Jan 31, 1986	"			Helen Peggy	Harold Thompson	1258	940	1.25	acc. Jugalos Rd.
25758 Feb 4, 1986	"	Debra R. + Joseph L.			J. P. Cooper	1259	255		Lot 2 Woodlawn Dr.
26512 Feb 11, 1986	"	Clint			Sec 9 Housing + Urban	1259	613		Lot Stall St. Rd Lake Forest Hq. + Butter Sp.
27065 Feb 17, 1986	"	Merle B. + Roy M.			Willie Mae P. Smith	1259	986		Lot 25 Sweetbriar Rd. Greenbrier

REVERSE or GRANTEE Index to Deeds — Greenville County, S. C.

REG. U. S. PAT OFFICE *Chas McCott* County Indexes Since 1888 An Identifying Trade Mark

Open at Proper Tab according to First Letter or Letters of Name and refer to Buff Sub-Index sheet for page reference.


COTT FAMILY NAME INDEX No. 75 © 1949
MADE BY THE COTT INDEX COMPANY, COLUMBUS, OHIO
SOLD BY PHOTO COPY SUPPLY, MAULDIN, S. C.

()

FILE NUMBER DATE OF RECORD	GRANTEES FAMILY NAMES	GIVEN NAMES ABCDEFGHIJ	GIVEN NAMES JKLMNO	GIVEN NAMES PQRSTUVWXYZ	GRANTORS	BOOK	PAGE	No. of Acres	BRIEF DESCRIPTION, LOCATION, ETC. (Not Warranted)
27930 Feb 26, 1986	Thompson	Ann Askins	etal		A. W. Askins, jr.	1260	523		* Brown St. Quit Claim Lot Cr. E. Washington
27929 Feb 26, 1986	"	Ann Askins	etal		A. W. Askins jr.	1260	526		Quit Claim Lot N. Cheshire St.
28725 Mar 4, 1986	"	Gene B.	etal		Sec. of Housing & Urban Devel.	461	47		Park Lot 152 Blossom Dr. Kennedy Ave. Blk. N. Fair Hts.
30627 Mar 19, 1986	"	Charles C.	etal		Anne M. Lindson	1262	295		Lot 5, Laurens Rd & Brookdale
33503 Apr 14, 1986	"	Gene B.	etal		Sec of Housing & Urban Devel.	1264	38		Lot 140 Brookfield East Sec 1
36249 May 2, 1986	"	Benny Lee			L. D. Hamby	1265	541	6.18	Acres Highland Sp.
38467 May 13, 1986	"		Michael	etal	Jerry C. Hummell Jr.	1266	270		Lot 6 Grace Hills
	"		Lynne M.	etal		1266	270		
38319 May 20, 1986	"	Dorothy		William	Ramsey G. Butler	1266	648		Lot 102 Grand View Hts Sec. 2 Laurel Hts
38943 May 23, 1986	"	Charles & Laurie J.			H. Joe Fisher	1266	978		Lot 11 Fairlane Circle Prop. Regime
46180 June 1, 1986	"			Jed M.	Andrew L. Pollard	1267	651		Unit 211 Riverbend Housg.
40616 June 5, 1986	"			Earl Jr. Thomas	Betty Lupo Thompson	1267	902		Power of attorney
40617 June 5, 1986	"	Betty Lupo			Thomas Earl Thompson Jr.	1267	908		Power of attorney Warley Rd.
40830 June 6, 1986	"	Curtis			Cleodis Brown	1268	25		Lots 1 & 20 x 20ft alley
40829 June 6, 1986	"	Curtis			Cleodis Brown	1268	26	0.54	Acres Gantt Sp.
41394 June 11, 1986	"	Gene B.			Charles Lee Burkett	1268	364		Haris Prop. Regime Unit 23 Balfer Ct. Condo.

REVERSE or GRANTEE Index to Deeds — Greenville County, S. C.

REG. U. S. PAT. OFFICE *Chas. McCott* County Indexes Since 1888 An Identifying Trade Mark

 Open at Proper Tab according to First Letter or Letters of Name and refer to Buff Sub-Index sheet for page reference.

COTT FAMILY NAME INDEX No. 75 © 1949
MADE BY THE COTT INDEX COMPANY, COLUMBUS, OHIO
SOLD BY PHOTO COPY SUPPLY, MAULDIN, S. C.

FILE NUMBER DATE OF RECORD	GRANTEES FAMILY NAMES	GIVEN NAMES ABCDEFGHIJ	GIVEN NAMES JKLMNO	GIVEN NAMES PQRSTUWXYZ	GRANTORS	BOOK	PAGE	No. of Acres	BRIEF DESCRIPTION, LOCATION, ETC. (Not Warranted)
43775 June 27, 1986 1656	Thompson	Emma Lee + James			Indiv + Exec. Pearline M. Sullivan	1269	751		Lot 18 Sullivan St.
July 11, 1986 1648	"	Evonn			J. Nathan Morgan Greenville County Tax Collector	1270	868		Lot 9 Luckytown Sec 1
July 11, 1986 1648	"	Gene B + Nancy B			J. Nathan Morgan Barber's Rest	1270	894	1/4	ac Chick Spgs Sp. St. Washington Hgts.
July 11, 1986 1648	"	Gene B + Nancy B			Greenville County Tax Collector J. Nathan Morgan et al	1270	896		Lot 24 Cr. Green Crest Lakeville Board are. Austin Sp.
July 11, 1986 1648	"	Gene B + Nancy B			J. Nathan Morgan et al Greenville County Tax Collector	1270	898		Lot 89 Hunters Acres
July 11, 1986 2094	"	Gene B + Nancy B			J. Nathan Morgan et al Greenville County Tax Collector	1270	900		Lot Bradshaw St. Rd.
July 15, 1986 2306	"	Evonn			J. Nathan Morgan Greenville County Tax Collector	1271	170		PT Lots 154 + 155 - Clarke Estate Reversion
July 16, 1986 2511	"		Ruth E.	Peggy H. Thompson	1271	260	1.25	acs Jugaloo Rd. Life	
July 17, 1986 2511	"	Gene B + Nancy B			J. Nathan Morgan Greenville County Tax Collector	1271	367		Lot 11 Lincoln Oaks Bunker Hunt Dr. I
July 17, 1986 3071	"	Gene B + Nancy B			J. Nathan Morgan Dawson County Tax Collector	1271	367		Lot 206 W. Ave. - Abney Mills Prop. Reserve
July 22, 1986 3068	"	Gene B			Charles Richard Stewart	1271	668		Unit 18 Balfer Ct. Condo. Horng.
July 22, 1986 3582	"	Gene B			James W. Crass et al	1271	677		Lot 16 Spring Forest
July 25, 1986 3581	"	Hebrah + Linda			William J. Thompson et al	1271	883		Int 6.68 Acres
July 25, 1986 4243	"			Patsy B.	Jerry W. Thompson et al	1271	884		Int 3.70 Acres
July 30, 1986 4371	"	Evonn			J. Nathan Morgan Gardner P. Williams	1272	236		Lot 6 Hallis St. Creek, Dunklin - Pken 2.71 + 2.042 acs
July 31, 1986	"	Alfred E.			Greenville County Tax Collector Wayman T. Thompson	1272	287		Int Lot 3 = 52 1/2 acs Horace

REVERSE or GRANTEE Index to Deeds — Greenville County, S. C.

REG. U. S. PAT OFFICE *Chas McCorkle* County Indexes Since 1888
An Identifying Trade Mark

 Open at Proper Tab according to First Letter or Letters of Name and refer to Buff Sub-Index sheet for page reference.


COTT FAMILY NAME INDEX No. 75 © 1949
MADE BY THE COTT INDEX COMPANY, COLUMBUS, OHIO
SOLD BY PHOTO COPY SUPPLY, MAULDIN, S. C.

()

FILE NUMBER DATE OF RECORD	GRANTEES FAMILY NAMES	GIVEN NAMES ABCDEFGHIJ	GIVEN NAMES JKLMNO	GIVEN NAMES PQRSTUVWXYZ	GRANTORS	BOOK	PAGE	No. of Acres	BRIEF DESCRIPTION, LOCATION, ETC. (Not Warranted)
10641 Sept 12, 1986	Thompson	Henry Doyle etal			Ron Y. Elmair	1275	677		Lot 24 & pt Lot Hedgefield Dr. Sec 3 Timberlake, Butler Sp.
" "	"	Andrea etal			" " "	1275	677		
12726 Sept 29, 1986	"			Robert J.	—	1276	866		Restrictions
20781 Nov 20, 1986	"		Mary J.		James E. Bastic etal jr.	1281	288		Lot 130 Kingsgate Terrace
21677 Nov 28, 1986	"			Pamela L.	Robert B. Luygen etal	1281	792		Lot 4 Hillcrest Dr. Highland
22109 Dec 2, 1986	"		Jeanie +	Ronald R.	Perry H. Mosen	1282	97		Lot 18 Pine Over Drive
22684 Dec 5, 1986	"	Hugh S. etal			Theodore M. Thompson etal	1282	371		Lot Sunrise Dr. Cleveland Chick, Spg Sp.
24392 Dec 10, 1986	"	now Carol T. Phillips Carol S.			Ray R. Thompson	1282	793		Int Lot 19 Pinecrest Dr. + License Agreement
26352 Dec 23, 1986	"	Dale R +		Paula P. etal	Emanuel Nomikos etal	1284	61		Acknowledgment of encroachment Sville, Bellinham Sec 2
26358 Dec 23, 1986	"	Dale R +		Paula P. etal	Claude W. Comer etal	1284	60		Lot 141 Brookmere Rd. Town
26768 Dec 29, 1986	"	Bene B			AKA Betty J. Carpin Betty J. Shelmitt	1284	346		Unit 65 Stanley Dr. Harker Coleman Hts
26769 Dec 29, 1986	"	Charles T.			partly in fact Ann Thompson Hedrick Elizabeth J. Thompson	1284	510		Int. Lot 148 Terrace Rd.
27063 Dec 30, 1986	"			Ruby Ann etal	Opie W. Wood Thompson etal	1284	722		pt lot 3 = 47.7 ac. W. Franklin Dr Butler Sp.
27351 Dec 31, 1986	"	J. Coleman etal			Paul B. Ellis III etal	1284	757		Lot 26 Hudson Acres
29908 Jan 16, 1987	"			Kyle F. etal	P M Z Company etal	1286	507		Certificate of Partnership Colonial
032283 Feb 5, 1987	"	Hugh S. etal			College Properties Inc.	1287	882		Lot 225 Ph II Cliff Ridge

REVERSE or GRANTEE Index to Deeds — Greenville County, S. C.

REG. U. S. PAT. OFFICE *Chas McCott* County Indexes Since 1888 An Identifying Trade Mark

 Open at Proper Tab according to First Letter or Letters of Name and refer to Buff Sub-Index sheet for page reference.

COTT FAMILY NAME INDEX No. 75 © 1949
MADE BY THE COTT INDEX COMPANY, COLUMBUS, OHIO
SOLD BY PHOTO COPY SUPPLY, MAULDIN, S. C.

FILE NUMBER DATE OF RECORD	GRANTEES FAMILY NAMES	GIVEN NAMES ABCDEFGHIJ	GIVEN NAMES JKLMNO	GIVEN NAMES PQRSTUVWXYZ	GRANTORS	BOOK	PAGE	No. of Acres	BRIEF DESCRIPTION, LOCATION, ETC. (Not Warranted)
35074 Feb 27, 1987	Thompson	Dr. Hugh S.	etal		College Properties Inc. ^{etal}	1289	207		Colony Lot 28 Pk IV Cliff Ridge
35633 Mar 3, 1987	"	"	"		Robert T. Michael R. Hoffman ^{MD}	1289	488		Pt lot 6 Pointe Circle, Pelham Pointe
"	"	"	"		Robert T. Jr. " " "	1289	488		
40667 Mar 31, 1987	"	"	Leon Michael		Betty King Thompson	1291	539		Rd. Less Pts. Int 83 Acs. Dunklin Bridge
40669 Mar 31, 1987	"	"	Leon Michael		Hazel Maweline J. Rodgers	1291	544		Rd. Less Pts. Int 83 Acs Dunklin Bridge
42559 Apr 9, 1987	"	"	Jane Gray		Thomas A. Bolt	1292	199		Power of attorney way
44732 Apr 21, 1987	"	"	Stephen Larry		Patricia Jean Cook	1293	09		Unit # 22 Stallings Rd. Doughton
45516 Apr 24, 1987	"	Harrell		Vickie P.	S.A.C.M. Inc.	1293	391		Lot 31 Aron Park Sec 2
46336 Apr 29, 1987	"	Arnold	Kathleen		Alliance Mtg. Co.	1293	645		Lot 150 Gray Jay Run
47217 May 4, 1987	"	Carol D		Willie C. Concord & Anderson Inc.		1294	996		Lot 155 Brooks Rd. Greenhian
47832 May 6, 1987	"	"	"	Robert E. Sarah Elizabeth Meares ^{etal}		1294	266	5.39	Acs Oaklawn Sp.
"	"	"	"	Sharon M. " " "		1294	266		
4997a May 18, 1987	"	"	Cheryl Dulin Linda ^{etal}		Timothy L. Johnson ^{etal}	1295	169		Regime North main st. Unit 11 Northgate Lane Dairy prop
51016 May 22, 1987	"	"	Mark A.		Vincent J. Petillo ^{etal}	1295	499		Plantation Austin Sp. # 19 Billed Rd Holly Dale
52840 June 1, 1987	"	Dale E		Thomasine ^{A.}	Franklin Enterprises Inc	1296	285		Free Plantation Lot 7 Linwood Ct Holly Dale
53188 June 2, 1987	"	"	"	Teresa W.	Vicki M. Fulmer	1296	458		Austin Sp. Lot 752 Carlswood Dr.

REVERSE or GRANTEE Index to Deeds — Greenville County, S. C.

REG. U. S. PAT. OFFICE *ChumCott* County Indexes Since 1888
An Identifying Trade Mark

Open at Proper Tab according to First Letter or Letters of Name and refer to Buff Sub-Index sheet for page reference.

COTT FAMILY NAME INDEX No. 75 © 1949
MADE BY THE COTT INDEX COMPANY, COLUMBUS, OHIO
SOLD BY PHOTO COPY SUPPLY, MAULDIN, S. C.

()

FILE NUMBER DATE OF RECORD	GRANTEES FAMILY NAMES	GIVEN NAMES ABCDEFGH	GIVEN NAMES IJKLMNO	GIVEN NAMES PQRSTUVWXYZ	GRANTORS	BOOK	PAGE	No. of Acres	BRIEF DESCRIPTION, LOCATION, ETC. (Not Warranted)
53596 June 4, 1987	Thompson		^M Mildred		Benjamin C. Ellis	1296	663	5.17	acs Austin Sp.
54562 June 9, 1987	"		Gayce		Carolyn F. T. McNeill	1297	38		lots 3, 13 + 14 Lot 2 Trotter St. also pt
54709 June 9, 1987	"	Edwards	Nancy A.		Rice Properties Inc	1297	65		Lot 26 Shadowood Sec 1 Oaklawn Sp.
55962 June 16, 1987	"			Richard D.	Larry A. Sims	1297	549	11.27	acs Slotton Shoals Rd. Sp.
57756 June 25, 1987	"	Niane M	&	Philip C.	Howard P. Hartley	1298	300		Lot 26 Simrod way, Butler
59960 June 26, 1987	"	Dene B.	Nancy B		F. H. Dillepi	1298	360		11 units Easton Innsbruck
58235 June 29, 1987	"	Dene B			George W. Alford	1298	540		Lot 4 Mame D.
58542 June 30, 1987	"	John S.			College Properties Inc.	1298	647		Lot 280 Cliffs Ridge colony
538 July 2, 1987	"		Kathleen &	Steve W	Hoyt S. Rutledge	1298	993		Lot 19 Four Oaks
1141 July 7, 1987	"	Carolyn M	James L.		First Fed Bk & Assoc, PC	1299	202		Lot 40 North Estate Dr.
2759 July 15, 1987	"	Herrick			Zora W. Hurst	1299	873	1.0	acres
8908 July 22, 1987	"	Earl O.		etal	L. W. Stringer	1300	305	53.08	Acres Glassy Mt. Sp.
4386 July 24, 1987	"		J. Carey	etal	Allene E. Gibson	1300	654		Agreement Sp. Sp.
4360 July 24, 1987	"		J. Carey	etal	AKA Roland O'Neil Rabon Jr R. O'Neil Rabon Jr	1300	653		Lot 25 Mohawk Dr. Chick
4490 July 24, 1987	"		Ida Belle		Sadie Frances Thompson	1300	721		Ant 3.98 acs Neely Ferry Rd.
4899 July 28, 1987	"		Michael B.	etal	Bob R. James	1300	889		Lot 56 Hampshire Dr.
" "	"		Melanie	etal	" " "	1300	889		

REVERSE or GRANTEE Index to Deeds — Greenville County, S. C.

REG. U. S. PAT. OFFICE *Chas McCott* County Indexes Since 1888 An Identifying Trade Mark


 Open at Proper Tab according to First Letter or Letters of Name and refer to Buff Sub-Index sheet for page reference.

COTT FAMILY NAME INDEX No. 75 © 1949
MADE BY THE COTT INDEX COMPANY, COLUMBUS, OHIO
SOLD BY PHOTO COPY SUPPLY, MAULDIN, S. C.

FILE NUMBER	GRANTEES	GIVEN NAMES	GIVEN NAMES	GIVEN NAMES	GRANTORS	BOOK	PAGE	No. of Acres	BRIEF DESCRIPTION, LOCATION, ETC.
DATE OF RECORD	FAMILY NAMES	ABCDEFGH	IJKLMNO	PQRSTUVWXYZ					(Not Warranted)
6956 Aug 7, 1987	Thompson		Thomas	etal	Joseph B. Turner	1301	967		Lot 8 Patti Dr. Staunton Hts.
" "	"		Nancy B.	etal	" " "	1301	967		
10293 Aug 28, 1987	"	C. Clert		Sandy	Franklin Enterprise	1303	639		III Sec. one Lot 93 Holly Tree Plantation Hts.
10325 Aug 28, 1987	"	Lee Daniel	x	Verlene	Alliance Mtg Co.	1303	650		Lot 10 Edwards Forest Sec 3 Edt Sweet Gum Dr.
10213 Sept 1, 1987	"			Robert T.	James M. Henderson	1304	134		Int 10.70 Acs Cr McElhaney Edt Sweet Gum Dr.
11214 Sept 1, 1987	"			Robert T.	Sale S. Vanderhoart	1304	133		Int 10.70 acs Cr McElhaney
11912 Sept 8, 1987	"	Emily			Lawrence Thompson Greenville County Probate Judge	1304	525		Conservatorship Sec 7 Mauldin
15832 Oct 1, 1987	"			Ronald W.	James J. Louprich	1306	466		Lot 59 Jarrestes Woods Har. Prop Res III
16997 Oct 9, 1987	"	Delores			Charles D. Smith	1307	267		Unit 1-B Willaire - Merry Oaks Hts Mauldin
17748 Oct 14, 1987	"	Beardine	John A.		James W. Meredith	1307	779		Lot 88 Devon Dr. Knollwood Colony
18382 Oct 19, 1987	"	Hugh S.			College Properties Inc	1308	173		Lot 342 Ph V Cliff Ridge Parkdale
19355 Oct 26, 1987	"	Gene B.			Chris D. Syphrit	1308	748		Lot 26 Notchwood Ct. Sec 2
19711 Oct 27, 1987	"	Bair Brenda			Florida B. Robinson	1308	935		Power of attorney Andrew Plant, Travelers Rest
19709 Oct 27, 1987	"	Bair Brenda			Florida B. Robinson	1308	943		Lot 60 Circle Rd. Abney Mills
19719 Oct 27, 1987	"	Hugh S.			College Properties Inc	1308	948		Colony Lot 300 Phase II Cliff Ridge
20180 Oct 30, 1987	"	D. Charles	Margaret S.		William S. Hummer, III	1309	167		Phase Sec 1 Lot 53 Paddock Ln. Devergn

REVERSE or GRANTEE Index to Deeds — Greenville County, S. C.

REG. U. S. PAT. OFFICE *Chas. McCall* County Indexes Since 1888 An Identifying Trade Mark

 Open at Proper Tab according to First Letter or Letters of Name and refer to Buff Sub-Index sheet for page reference.

COTT FAMILY NAME INDEX No. 75 © 1949
MADE BY THE COTT INDEX COMPANY, COLUMBUS, OHIO
SOLD BY PHOTO COPY SUPPLY, MAULDIN, S. C.

FILE NUMBER DATE OF RECORD	GRANTEES FAMILY NAMES	GIVEN NAMES ABCDEFGHIJ	GIVEN NAMES KLMNO	GIVEN NAMES PQRSTUVWXYZ	GRANTORS	BOOK	PAGE	No. of Acres	BRIEF DESCRIPTION, LOCATION, ETC. (Not Warranted)
36447 Feb 23, 1988	Thompson			^{etc} Mark A.	^{Sue} Margie Naphtin	1317	724		pt lot 69. River Walk Plt 14
"	"			Judy P. etc	"	1317	724		
37170 Feb 29, 1988	"			James Bryton	David H. Thompson	1318	162		Power of attorney
37171 Feb 29, 1988	"			James Bryton	Ellie C. Thompson	1318	164		Power of attorney
37632 Mar 2, 1988	"			et al Robert H.	Nick Payton	1318	389		Lot 13 Lynch Dr. Lincoln Forest
"	"			et al Vicki	"	1318	389		
38898 Mar 10, 1988	"	Gene B.			^{Deleg.} Sec of Housing + Urban	1319	54		Iron Unit 71 Stanley Dr. Harbor
39589 Mar 15, 1988	"			Ed M.	Paulette T. Greenman	1319	402		Pt Lot 112 Penn St.
40145 Mar 18, 1988	"			^{Jr.} Theodore J.	^{Greenville County Probate Judge} Greenville County Probate Judge	1319	707		Conservatorship
40359 Mar 21, 1988	"			James	et al Ola M. Thompson Beal	1319	846		Laurence Thompson Ets. Also easement Pt Tract 2 Plat Survey for Thompson Estate
40358 Mar 21, 1988	"			James	Margaret Thompson Wade	1319	849		Pt Tract 2 Plat Survey for Laurence
40355 Mar 21, 1988	"			Richard Laurence	et al Ola M. Thompson Beal	1319	852		Laurence Thompson Ets. Also easement Tract 4 (2.40 dec) Plat. Survey for Botany Woods Sec II
40801 Mar 23, 1988	"	Shbbie J ⁺		John C.	W. E. Beddingfield	1320	84		Lot 940 Arundel Rd.
41053 Mar 25, 1988	"			Lee C.	Maurice V. Dumber	1320	246		General Power of attorney
41626 Mar 29, 1988	"			Leland M. ^{Jr.}	et al Leland M. Thompson Jr	1320	532		Int Lot 25 Serra Pines Estates Sec 4 Butler Sp.
"	"			Lyda B. ^{et al}	"	1320	532		

REVERSE or GRANTEE Index to Deeds — Greenville County, S. C.

REG. U. S. PAT. OFFICE *Chas McCott* County Indexes Since 1888 An Identifying Trade Mark

Open at Proper Tab according to First Letter or Letters of Name and refer to Buff Sub-Index sheet for page reference.

COTT FAMILY NAME INDEX No. 75 © 1949
MADE BY THE COTT INDEX COMPANY, COLUMBUS, OHIO
SOLD BY PHOTO COPY SUPPLY, MAULDIN, S. C.

()

FILE NUMBER DATE OF RECORD	GRANTEES FAMILY NAMES	GIVEN NAMES ABCDEFGHIJ	GIVEN NAMES JKLMNO	GIVEN NAMES PQRSTUVWXYZ	GRANTORS	BOOK	PAGE	No. of Acres	BRIEF DESCRIPTION, LOCATION, ETC. (Not Warranted)
41627 Mar 29/1988	Thompson		M. Jr. Leland	etal	Robert J. Reuschle	1320	533		Int Lot 25 Terra Pines Estates Sec 4 Butler Tp
"	"		Lyda B.	etal	" " "	1320	533		
41772 Mar 30/1988	"			Led M.	For Fred M. Thompson (nem) Greenville County Probate Judge	1320	591		Conservatorship # 886C 2300014
42631 Apr 4/1988	"	Ann Askins	etal		100 Coffee Associates	1321	143		Lot North Irvine St.
44666 Apr 18/1988	"	Ella N.			Etta S. Saunders	1322	236		Int Lot Trotter St.
44665 Apr 18/1988	"	Ella N.			Carolyn J. McNeil	1322	237		Int Lot Trotter St.
44668 Apr 18/1988	"	Ella N.			Lenora T. Talley	1322	235		Int Lot Trotter St.
44667 Apr 18/1988	"	Ella N.			Judy Thompson (Claude) Indiv + Exec	1322	238		Int Lot Trotter St.
45629 Apr 19/1988	"		Kathy D. Tracy D.	etal	James C. McWhister	1322	540		Mills Village Sec 1 Lot 83 Duke St. Duncan
47182 May 2/1988	"		James T.	etal	James K. Coy	1323	792		Lot 3 Old Pelzer Rd.
48263 May 9/1988	"	Charles D. Jr.			Stan E. Wilson	1324	430		Lot 27 Millcreek Ets Sub. Sixerville
48762 May 10/1988	"			Walter	Gordon L. Thompson	1324	779		Int 5.59 acs + 8.00 acs Near
48763 May 10/1988	"	Gordon L.			Walter Thompson	1324	780		Int 14.57 acs Near Sixerville
48994 May 11/1988	"		James J.	etal	E. R. Dibeau	1324	919		Int claim Int Lot 3 Old Pelzer
51269 May 20/1988	"		Janie L.	etal	Marion M. Hewell	1325	827		Lot 11 Anderson St.
"	"		Lawrence	etal	" " "	1325	827		

REVERSE or GRANTEE Index to Deeds — Greenville County, S. C.

REG. U. S. PAT. OFFICE *Chas. McCott* County Indexes Since 1888 An Identifying Trade Mark

Open at Proper Tab according to First Letter or Letters of Name and refer to Buff Sub-Index sheet for page reference.

COTT FAMILY NAME INDEX No. 75 © 1949
MADE BY THE COTT INDEX COMPANY, COLUMBUS, OHIO
SOLD BY PHOTO COPY SUPPLY, MAULDIN, S. C.

FILE NUMBER DATE OF RECORD	GRANTEES FAMILY NAMES	GIVEN NAMES ABCDEFGHIJ	GIVEN NAMES JKLMNO	GIVEN NAMES PQRSTUVWXYZ	GRANTORS	BOOK	PAGE	No. of Acres	BRIEF DESCRIPTION, LOCATION, ETC. (Not Warranted)
52205 May 26, 1988	Thompson				Sherry L. Barry et al	1326	326		Terrace Sub. Lots 66 + 67 Palmetto
53154 June 1, 1988	"	Donald Ray	Beth Ann		Buddy Pittman	1326	909		Bond for title 3.0 ac. near Palmetto
54945 June 10, 1988	"	Anthony R.	Nancy F.		Crosskey Enterprises Inc.	1327	828		Collins Creek Sec. V Lot 10 + Collins Ridge Dr.
56743 June 21, 1988	"	Ellen Irene	B.		Ellen J. Thompson	1328	911		Canterbury Sub. Lot 27 Fourth Day St. Sec. II
58397 June 29, 1988	"	Annie R.			Mike E. Buxton et al	1329	918		Int 0.498 acres Webb Rd.
58432 June 30, 1988	"	Haskell			Theodore R. Siefert et al	1329	939		Lot 51 Elletson Acres
"	"	Heidi M.			" " "	1329	939		
2335 July 14, 1988	"				Todd R. Spencer Leon Bowen et al	1331	583		Int Pt Lot 5 Belvue Rd. Bates Ashley Ave.
2963 July 18, 1988	"	Dorothy M.			Dorothy M. Thompson	1332	48		Deed of Distribution Lot 2 Nathalee Circle Rd. Grove Sp.
3638 July 19, 1988	"	Agnes J. Fowler			Agnes J. Fowler Thompson	1332	107		Deed of Distribution Lot 6 Rd. Grove Sp.
3639 July 19, 1988	"	Agnes J. Fowler			Ann Fell et al	1332	109		Int Lot 6 Nathalee Circle N. North St.
3438 July 20, 1988	"	B. W. Jr.			Wilbur Dalan Taylor Jr. et al	1332	316		Int Lots 20, 21 + 24 Canteen Dr. Creek Ph. III Sec. 1
4666 July 25, 1988	"			Thomas M.	Worth D. Kizer	1332	609		Lot 29 Belfort Dr. Pelhite Also Lots 27, 28 + 30 Washington Betho.
4620 July 25, 1988	"	Clint			Greenville County Redevelopment Authority	1332	660		Lot 9 Blk 7 Mills Mill Also 5 Parcels
4747 July 27, 1988	"				Polly Ann Guanita Wood Thompson et al	1332	997	Int. 47.7	ac. Dunklin Sp. Chick Spgs Sp.
8297 Aug 15, 1988	"		N. Jean +	William D.	J. Kenneth Dodine	1334	999		Lot 39 Mockingbird Lane

REVERSE or GRANTEE Index to Deeds — Greenville County, S. C.

REG. U. S. PAT. OFFICE *Chas McCott* County Indexes Since 1888 An Identifying Trade Mark

Open at Proper Tab according to First Letter or Letters of Name and refer to Buff Sub-Index sheet for page reference.

COTT FAMILY NAME INDEX No. 75 © 1949
MADE BY THE COTT INDEX COMPANY, COLUMBUS, OHIO
SOLD BY PHOTO COPY SUPPLY, MAULDIN, S. C. ()

FILE NUMBER DATE OF RECORD	GRANTEES FAMILY NAMES	GIVEN NAMES ABCDEFGH	GIVEN NAMES IJKLMNO	GIVEN NAMES PQRSTUVWXYZ	GRANTORS	BOOK	PAGE	No. of Acres	BRIEF DESCRIPTION, LOCATION, ETC. (Not Warranted)
9177 Aug 19, 1988	Thompson		L. Lillian		P.R. Lillian L. Thompson	1335	600		+ 1/2 Lot 24 McKain Dr. Ashland Deed of Distribution Int Lot 23
10502 Aug 26, 1988	"	G. David			Thompson Mary Elizabeth Reeres	1336	302		Woodville Hgts. Lot 2 3 Pine & Alice Sts.
10503 Aug 26, 1988	"	G. David			Richard Dennis Reeres	1336	303		Woodville Hgts. Lot 2 3 Pine & Alice Sts.
10701 Aug 29, 1988	"	G. Gary S.		+ Patricia C.	etal Bruce S. Nicken	1336	393		Lot 10 Rock Creek Dr.
10945 Aug 30, 1988	"	etal Fred E.			etal Jurman Cooper Builders	1336	519		Lot 52 Crandall Dr. Mauldin, Ashford
"	"	L. Betty L.			" " "	1336	519		
11902 Sept 2, 1988	"			G. J. etal Theodore	Estate of By P.R. Ruby Lowery Thompson	1337	123		Buncombe Rd + Donnybrook Ave Deed of Distribution Lot 1
12774 Sept 9, 1988	"	R. Betty R.		+ W. E.	Charles Burch Massey	1337	553		Mills Mill Lot 150 Deering St.
13516 Sept 15, 1988	"		Harold Sr. James	etal	Estate of By P.R. Ruth Gambrell Thompson	1338	51		Deed of Distribution Int Parcel Hwy 20 Bone Sp.
"	"		Harold Jr. James	etal	" " "	1338	51		
14611 Sept 21, 1988	"	B, III Haskell		etal	etal Theodore R. Siefert	1338	721		Lot 51 Edleton Acres for Orig see Deed Bk 1329 pg 939
"	"	M. Heidi		etal	" " "	1338	724		
19250 Oct 18, 1988	"	H. David H.			Lynn H. Thompson	1341	461	.99	Acres Old Chick Eggs Rd.
19983 Oct 24, 1988	"		Linda	William H. Surratt	Fred W. Moore	1341	883		Lot 3 Honour St.
20908 Oct 28, 1988	"			Sweetie	Elford Thompson Jr.	1342	479	1.12	Acres plat of C. O. Riddle Sugar Hill Sub.
28234 Dec 13, 1988	"	J. Betty J.		+ Ronald C.	R + L Properties, Inc	1346	937		Lot 12 Sugar Hill Rd.

REVERSE or GRANTEE Index to Deeds — Greenville County, S. C.

REG. U. S. PAT. OFFICE *Chas. McClellan* County Indexes Since 1888 An Identifying Trade Mark


Open at Proper Tab according to First Letter or Letters of Name and refer to Buff Sub-Index sheet for page reference.

COTT FAMILY NAME INDEX No. 75 © 1949
MADE BY THE COTT INDEX COMPANY, COLUMBUS, OHIO
SOLD BY PHOTO COPY SUPPLY, MAULDIN, S. C.

FILE NUMBER DATE OF RECORD	GRANTEES FAMILY NAMES	GIVEN NAMES ABCDEFGH	GIVEN NAMES IJKLMNO	GIVEN NAMES PQRSTUVWXYZ	GRANTORS	BOOK	PAGE	No. of Acres	BRIEF DESCRIPTION, LOCATION, ETC. (Not Warranted)
29322 Dec 20, 1988	Thompson		^P Jimmy		Harry M. Thompson	1347	589	5.44	acres Furman Rd.
131007 Dec 30, 1988	"			Robert A.	Alvin G. Raven etal	1348	795	12.21	acres = Lot 2
2140 Jan 16, 1989	"	Ellen		Pettigree etal	Estate of By P.R. Pettigree P.T. Thompson	1350	232	}	Deed of Distribution property Bennett Bridge Rd.
" "	"	Bobbie Jean etal		"	" " "	1350	232		
" "	"	Eugen etal		"	" " "	1350	232		
" "	"	Ben etal		"	" " "	1350	232		
2141 Jan 16, 1989	"	Ellen		Pettigree etal	Estate of By P.R. Pettigree P.T. Thompson	1350	234	}	Deed of Distribution 7.74 acres + 2.32 acres Bennett Bridge Rd.
" "	"	Bobbie Jean etal		"	" " "	1350	234		
" "	"	Eugen etal		"	" " "	1350	234		
" "	"	Ben etal		"	" " "	1350	234		
3710 Jan 16, 1989	"		Johnson Marilyn		Estate of Robert D. Johnson	1351	130		Subd. of Lot 11 now Rogers Estate Deed of Distribution, Tract 10A
7209 Feb 17, 1989	"			William D.	William M. Wood etal	1353	279	0.54	acres Easley Bridge Rd.
8098 Feb 24, 1989	"	Gerald			Nancy Bale	1353	867		Prop Rec Unit 8 Holly Sowne Starig
8564 Feb 27, 1989	"		Kathleen		Velma G. Tuttle	1354	111		Power of attorney
8713 Feb 28, 1989	"			Sidney etal	R. etal Greenville County, S.C. NE 7/8 South Carolina	1354	276		Lot 1 McDaniel Ave
" "	"			Jed M.	" " "	1354	276		

REVERSE or GRANTEE Index to Deeds — Greenville County, S. C.

REG. U. S. PAT. OFFICE *Chas McCorkle* County Indexes Since 1888 An Identifying Trade Mark

 Open at Proper Tab according to First Letter or Letters of Name and refer to Buff Sub-Index sheet for page reference.

COTT FAMILY NAME INDEX No. 75 © 1949
MADE BY THE COTT INDEX COMPANY, COLUMBUS, OHIO
SOLD BY PHOTO COPY SUPPLY, MAULDIN, S. C.

FILE NUMBER DATE OF RECORD	GRANTEES FAMILY NAMES	GIVEN NAMES ABCDEFGHIJ	GIVEN NAMES JKLMNO	GIVEN NAMES PQRSTUVWXYZ	GRANTORS	BOOK	PAGE	No. of Acres	BRIEF DESCRIPTION, LOCATION, ETC. (Not Warranted)
21351 May 17, 1989	Thompson			Ruby H.	By P.R. Estate of William Riley Hipp	1361	942		Kennedy/Vanion Ave Chick Springs Area Deed of Distribution, Int 3
22079 May 22, 1989	"	Deborah C	*	William	Jerry N. Marsh Builders	1362	430		Ph 1A River Walk Lot 15 River Walk Court
22402 May 23, 1989	"	Charles et al			Claude Johnson et al	1362	565		Lot 27 Brookdale Ave Fair Hts
	"	Billy C et al				1362	565		
23819 April 1, 1989	"	Betty R	*	Edward William	Johnny Fred Johnson et al	1363	243		Unlabeled Int 25 152 miles mile
24060 June 2, 1989	"			Michael Stephen	By wife in fact Catherine C. Stephens Bruce A. Stephens et al	1363	562		Lot 61 Wedgefield Sec IV
25480 June 12, 1989	"			Mary A + Timothy E.	AKA Joseph D. White Joseph D. White Jr.	1364	379		Lot 10 Parkstone
26361 June 16, 1989	"			John W + Rebecca	Margaret W. Ambrose Estate of By P.R.	1364	922		Lot 14 Pinery Intn Rd. Buncombe & Tigewille Rd. Oneal Sp.
26546 June 19, 1989	"	Hazel N.			Lyden O. Thompson	1364	976		Deed of Distribution 1/4 acre Hudson Acres
28051 June 28, 1989	"			Laurie A.	Randle S. Thompson	1365	936		Int Lot 9 Hudson Dr. beer mill sub. Green
28125 June 29, 1989	"			Ruby H.	Estate of By P.R. William Riley Hipp	1365	966		Deed of Distribution Lot 15 Bridge Rd.
28176 June 29, 1989	"	Charles E			First Fed St & Assoc of SC AKA Mildred M. Lawson	1365	987	1.16	Acres = Tract B Cooley Rockvale Sec 1
37547 Aug 22, 1989	"			Jerry E.	Mildred M. Smith	1371	68		Lots 105 & 106 Kenmore Dr.
38159 Aug 25, 1989	"	(Mrs) Catherine B.			Estate of By P.R. Henry Braden Thompson Sr.	1371	381		Dunklin Bridge Rd. Deed of Distribution 149 acres
39033 Aug 30, 1989	"	M. Anzie +		John A + Paul E.	Estate of By P.R. John Thompson	1371	867		Austin Sp. Less property Deed of Distribution 54.5 Acres
40954 Sept 12, 1989	"			Ruby H.	Lee Ann Gowan	1372	871		Int Lot 57 Spring St. Green

REVERSE or GRANTEE Index to Deeds — Greenville County, S. C.

REG. U. S. PAT OFFICE *Chas. McKee* County Indexes Since 1888 An Identifying Trade Mark

Open at Proper Tab according to First Letter or Letters of Name and refer to Buff Sub-Index sheet for page reference.


COTT FAMILY NAME INDEX No. 75 © 1949
MADE BY THE COTT INDEX COMPANY, COLUMBUS, OHIO
SOLD BY PHOTO COPY SUPPLY, MAULDIN, S. C.

()

FILE NUMBER DATE OF RECORD	GRANTEES FAMILY NAMES	GIVEN NAMES ABCDEFGHIJ	GIVEN NAMES JKLMNO	GIVEN NAMES PQRSTUVWXYZ	GRANTORS	BOOK	PAGE	No. of Acres	BRIEF DESCRIPTION, LOCATION, ETC. (Not Warranted)
40952 Sept 12, 1989	Thompson			Ruby H.	Ann S. Tipp ^{etal}	1372	867		Green Int Lot 57 Spring St.
40952 Sept 12, 1989	"			Ruby H.	Estate of William R. Tipp	1372	865		St. Dew Deed of Distribution Lot 57 Spring Lot 14 Pt Lot 2 White Horse Rd.
41162 Sept 13, 1989	"			V. Clyde	Arthur Claude Thompson ^{etal}	1373	68		Lot 20 A Cochran Dr. also House Inc ^{etal}
142676 Sept 21, 1989	"		Myson	B. Jr. ^{etal}	The Pantry Inc.	1373	866	0.67	acres survey for ripple
43920 Sept 29, 1989	"			Polly Ann	Windsor/Kaughtry Co. Inc.	1374	627		Lot 41 Wedgefield Sub Sect
44253 Oct 2, 1989	"	Clint			Estate of William Jennings ^{wecker} ^{By P.R.}	1374	817		Also Pt Lot 57 Pt Lots 57 + 58 Valley St.
44615 Oct 3, 1989	"	Arline P		Robert E.	Eddie G. Reeves ^{etal}	1374	987		Lot Sec 2 of Windsor Oaks
45344 Oct 9, 1989	"		Margaret Evelyn		Mary Grace Lamm-Evins ^{etal}	1375	428		Lot 27 North Garden Oaks
46279 Oct 13, 1989	"	Arline P +	Lillian	Robert E.	Robert E. Thompson ^{etal}	1376	48		Life Estate Lot Sec 2 Windsor Tugaloq Rd.
47058 Oct 18, 1989	"			Vivian	Estate of By P.R. Sophia Thuresey Summey ^{Pace}	1376	561		Deed of Distribution 1.9 acres
47990 Oct 24, 1989	"	Ellen C.			Mary C. Culbertson	1377	075		Power of Attorney
48196 Oct 25, 1989	"			Jed M.	Mildred H. Thompson	1377	160		Power of Attorney
48972 Oct 30, 1989	"			Myron G.	Grossman's Inc.	1377	603		Lot Wade Hampton Blvd.
49919 Nov 3, 1989	"	Levi Franklin		Richard Jimms ^{etal}	Ruth Ann Thompson	1378	417		Durable power of Attorney
" "	"			Tommy	" " "	1378	417		
" "	"			Edward Ralph ^{etal}	" " "	1378	417		

REVERSE or GRANTEE Index to Deeds — Greenville County, S. C.

REG. U. S. PAT. OFFICE *Chas McCott* County Indexes Since 1888 An Identifying Trade Mark

 Open at Proper Tab according to First Letter or Letters of Name and refer to Buff Sub-Index sheet for page reference.

COTT FAMILY NAME INDEX No. 75 © 1949
MADE BY THE COTT INDEX COMPANY, COLUMBUS, OHIO
SOLD BY PHOTO COPY SUPPLY, MAULDIN, S. C.

FILE NUMBER DATE OF RECORD	GRANTEES FAMILY NAMES	GIVEN NAMES ABCDEFGHIJ	GIVEN NAMES JKLMNO	GIVEN NAMES PQRSTUVWXYZ	GRANTORS	BOOK	PAGE	No. of Acres	BRIEF DESCRIPTION, LOCATION, ETC. (Not Warranted)
50242 Nov 6, 1989	Thompson			jr. Pettigree	etal Ellen Thompson	1378	604		Bridge Rd. Int 1.33 acres Bennetts
50243 Nov 6, 1989	"	Ben			etal Ellen Thompson	1378	607		Rd. Int 1.26 acres Bennetts Bridge
50241 Nov 6, 1989	"	Lobbie Jan			etal Ellen Thompson	1378	616		Rd. Int 1.32 acres Bennetts Bridge
50239 Nov 6, 1989	"	Eugene			etal Ellen Thompson	1378	619		Rd. Int 1.44 acres Bennetts Bridge
50240 Nov 6, 1989	"	Ellen			etal Bex Thompson	1378	622		Rd. Int 1.01 acres Bennetts Bridge
50248 Nov 6, 1989	"			Randall J.	Elizabeth A. Paterek	1378	633		Lot 10 Sec 2 Righwood Sub.
52173 Nov 17, 1989	"		M. Johnny	etal	Robert J. Salley	1379	907		Lot 142 Berea Forest Sec 2
"	"		Louis A.	etal	" " "	1379	907		
54024 Nov 30, 1989	"		Lewis	Pearl	James Thompson	1381	82	.475	Acres also easement
54843 Dec 5, 1989	"		James	Willie	Blessingway by R.R. et al Clarence Wiley	1381	611		Hampton Ave Deed of Distribution, Int 1/2
55746 Dec 12, 1989	"	Beatrice B.			Billy Dean Thompson Sr.	1382	198		Durable power of Attorney
56289 Dec 14, 1989	"			jr. et al Wallace	Sec 9 Housing + Urban Deleg.	1382	580		Lot 57 Pinehurst Dr. Mauldin Cedar Terrace
"	"			A. et al Patricia	" " "	1382	580		