

INDIRECT or GRANTEE Index to Deeds — Greenville County, S. C.

REG. U. S. PAT. OFFICE *Chas. M. Cott* County Indexes Since 1888 An Identifying Trade Mark

☞ Open at Proper Tab according to First Letter or Letters of Name and refer to Buff Sub-Index sheet for page reference.

COTT FAMILY NAME INDEX No. 75 © 1949
MADE BY THE COTT INDEX COMPANY, COLUMBUS, OHIO
SOLD BY WALKER, EVANS & COGSWELL CO., CHARLESTON, S.C.

(A)

FILE NUMBER	DATE OF RECORD	GRANTEES FAMILY NAMES	GIVEN NAMES ABCDEFGHIJ	GIVEN NAMES KLMNO	GIVEN NAMES PQRSTUWXYZ	GRANTORS	BOOK	PAGE	No. of Acres	BRIEF DESCRIPTION, LOCATION, ETC. (Not Warranted)
	16988					Co. a pto				
	Jan 17, 1975	Turner	Cecil R.			Innoltingwood Realty	1013	290		43 Shadowmere Dr., Involtingwood Lot 16 Greenbridge Dr. + Lot
	11441	"					1014	300		1/2 Lot 17 + 18 Involtingwood
	22747	"	Alkama							
	Apr. 2, 1975	"	Ancha			Wale W. Turner	1016	302		Lot Keith Dr.
	2959	"								
	Aug 4, 1975	"			H. et al. Ramonoph	Lewis J. Inampton	1022	191		Lot 27 at Lot 26 Involvingwood "Liberty Park"
	"	"			Duncan D.	"	1022	191		
	3943	"	Dr. H. Leonard			Dr. H. Leonard Turner, Jr.	1022	522		Lot 231 Lake Lanier Sub-De-Dee Kingsley Dr. Maudlin
	7576	"	Charles + Linda			George O. Shields Blons,	1022	657		Lot 21 Knollwood Dr. Sec II Prop. Regime
	9682	"	Alfred E.			Project 20, same	1025	620		Unit 20 Bridgview Hwy.
	10397	"			Robert E. et al.	T. Weston Breachon	1025	988		Lot 16 + 17 Duncan Rd. near TR. Rest
	"	"			Patoy E. et al.	"	1025	988		
	10673	"			Ally, et al.	Kenneth Gary Bishop	1026	160		Agreement
	11672	"			James C. et al.	Jack E. Shaw Blons,	1026	633		Lot 8 Woodhouse Dr. "Wildvine Est." Sec. III
	"	"			Martha A. et al.	"	1026	633		
	13791	"	Ray et al.			Paul D. Dolan et al.	1027	700		Lot 1 Hwy. 14 near Jowersville
	"	"	Darnold B. et al.			"	1027	700		
	"	"	Esanceo			"	1027	700		

INDIRECT or GRANTEE Index to Deeds — Greenville County, S. C.

5
()

REG. U. S. PAT. OFFICE *Chas. M. Cotts* County Indexes Since 1888
An Identifying Trade Mark

Open at Proper Tab according to First Letter or Letters of
Name and refer to Buff Sub-Index sheet for page reference.

COTT FAMILY NAME INDEX No. 75 © 1949
MADE BY THE COTT INDEX COMPANY, COLUMBUS, OHIO
SOLD BY WALKER, EVANS & COGSWELL CO., CHARLESTON, S.C.

FILE NUMBER DATE OF RECORD	GRANTEES FAMILY NAMES	GIVEN NAMES ABCDEFGHIJ	GIVEN NAMES JKLMNO	GIVEN NAMES PQRSTUVWXYZ	GRANTORS	BOOK	PAGE	No. of Acres	BRIEF DESCRIPTION, LOCATION, ETC. (Not Warranted)
26760 Apr. 19, 1976	Durman	Donna			David W. Durman	1034	892		4 Range View Dr. pt. lot 1 Co. White Horse Rd
27103 Apr. 23, 1976	"	Henry			Elie H. ...	1035	280	0.21	...
27107 Apr. 23, 1976	"	1035	121		...
29871 May 9, 1976	"		Nita B.		Albert Durman	1036	504		General Power of Atty.
30024 May 20, 1976	"	Walter, et al.			W. N. Keeble, et al.	1036	604		lot 118 Grove Ave
"	"	Dale			"	1036	604		
"	"	Rae, et al.			"	1036	604		
30220 May 21, 1976	"		Edward, et al.	Virginia	Jonnie P. Steinsley	1036	720		"Deerem Mills" Re III lot 50 #14, Ellen St. Ave.
30402 May 24, 1976	"				Raymond B. Ray M. Hunter, et al.	1036	806		lot 2 Acad School Rd.
"	"				Annette, et al.	1036	806		
30967 May 26, 1976	"	Charles & Nancy			Opore R. Campbell, et al.	1037	95		Co. "Drexel Terrace" lot 73 Co. Dexter Dr. + Bellrose
33137 June 28, 1976	"	Kelley & Winnie			Charles E. Stewart, et al.	1038	733		Tract = 1.60 Acs Brown Rd. with easement to NW cont. lots 27 + 35
34071 June 29, 1976	"				Wallace & Susan J. Brown	1038	793		cont. lots 27 + 35
37103 June 29, 1976	"				Walter & Jeff R. Richardson, et al.	1038	314		lot 10 Co. Labor St. + Parkview
704 July 3, 1976	"	Oporey, et al.			James M. Nyer, et al.	1039	281		photo Hwy 20 (Hwy. 29) Grove Tp. also lot
"	"	Beatrice, et al.			"	1039	281		
764 July 10, 1976	"				Walter H. ...	1040	180		lot 11 ...

INDIRECT or GRANTEE Index to Deeds — Greenville County, S. C.

REG. U. S. PAT. OFFICE *Chas McCott* County Indexes Since 1888
An Identifying Trade Mark

 Open at Proper Tab according to First Letter or Letters of Name and refer to Buff Sub-Index sheet for page reference.

COTT FAMILY NAME INDEX No. 75 © 1949
MADE BY THE COTT INDEX COMPANY, COLUMBUS, OHIO
SOLD BY WALKER, EVANS & COGSWELL CO., CHARLESTON, S.C.

FILE NUMBER DATE OF RECORD	GRANTEES FAMILY NAMES	GIVEN NAMES ABCDEFGHIJ	GIVEN NAMES JKLMNO	GIVEN NAMES PQRSTUVWXYZ	GRANTORS	BOOK	PAGE	No. of Acres	BRIEF DESCRIPTION, LOCATION, ETC. (Not Warranted)
3094 Aug. 2, 1976	Turner	Diane W.			Leo Walk	1040	550	1.40	Acres Walks Road
4236 Aug. 12, 1976	"	Franklin & Linda B.			Charles B. Patterson ^{etal}	1041	143		Highway Turnpike - Maudie Lot 71 Woodward Cr.
4988 Aug. 30, 1976	"	Jack Lucinda Roe. ^{etal}			Walter E. Turner	1041	573		Lot Honeycuckle Dr.
5232 Aug. 24, 1976	"	Nelen as Committee for Mollie T. Casens			Charlotte A. Roe	1041	717		Paris mt. sp Lot. Grant Little Texas Rd.
5570 Aug. 21, 1976	"	W. Wayne Roe, ^{etal}			Edgar E. Hamel ^{etal}	1041	938		conserv. wood Lot 11 Perry Rd. "Sumo Suci Park" Rd. Parlo mfo. sp.
6624 Sept. 9, 1976	"	Nelen Lucinda F. & J.			Boyce Sherman Roe	1042	618		Lot. Grant. Little Texas "Merrill Hill"
6978 Sept. 10, 1976	"	William national			William F. Alton ^{etal}	1042	712		Lot 80 Butler Spr. Rd.
6870 Sept. 10, 1976	"	Charles ^{etal}			Edward A. Bivanti ^{etal}	1042	655		Lot 34, Larnmore Dr.
"	"	Carlina ^{etal}			" "	1042	655		
7330 Sept. 15, 1976	"	Gary E. ^{etal}			James R. Shammell	1042	901		Lot 14, cor. Perry Rd. & "Chalbridge Dr." "Sumo Suci"
"	"	Deborah ^{etal}			" "	1042	901		Grille sp.
747 Sept. 2, 1976	"	Neil ^{etal}			Philip R. Shammell ^{etal}	1043	541		Lot 21 Hudson Rd. Sec. II "Nub Nub Eats" (also lot
"	"	Neil ^{etal}			" "	1043	541		
8113 Oct. 1, 1976	"	Michael ^{etal}			Robert C. Conner	1043	856		pt. tract 1 - new proposed unimproved Rd. Chas. Perry sp.
"	"	Hannah ^{etal}			" "	1043	856		
"	"								

NEXT PAGE

INDIRECT or GRANTEE Index to Deeds — Greenville County, S. C.

REG. U. S. PAT. OFFICE *Chas. McCall* County Indexes Since 1888 An Identifying Trade Mark


☞ Open at Proper Tab according to First Letter or Letters of Name and refer to Buff Sub-Index sheet for page reference.

COTT FAMILY NAME INDEX No. 75 © 1949
MADE BY THE COTT INDEX COMPANY, COLUMBUS, OHIO
SOLD BY WALKER, EVANS & COGSWELL CO., CHARLESTON, S.C.

FILE NUMBER DATE OF RECORD	GRANTEES FAMILY NAMES	GIVEN NAMES ABCDEFGHIJ	GIVEN NAMES JKLMNO	GIVEN NAMES PQRSTUVWXYZ	GRANTORS	BOOK	PAGE	No. of Acres	BRIEF DESCRIPTION, LOCATION, ETC. (Not Warranted)
10449 Oct. 15, 1976	Jurmen				Robert J. ^{etal.}	1044	633		Lot 42 Central Ave "Eastside" Mouldlin
"	"				Harold J. Eduardo ^{etal.}	1044	633		
10993 Oct. 21, 1976	"	Ed +	William J.		Lola C. Howard	1044	886		Lot Monsie St. Open
11582 Oct. 27, 1976	"			Cephus. ^{etal.}	Perry S. Wooten ^{as Exec. ^{etal.}}	1045	231		Order for Easement - Acc Judgment Roll # 76-4837
"	"			Kay. ^{etal.}	" . . . "	1045	231		
12328 Nov. 3, 1976	"	Betty +	James C.		M. J. Sanford ^{of S.C.}	1045	608		(Sturbridge Dr.) "Dove Tree" Lot 145 Peppertree Dr.
12419 Nov. 4, 1976	"	Ray	Chase +	W. J.	American Service Corp.	1045	668		Lot 9 Rabon Ct. "Pawleeburn" "Welcome Acc."
14237 Nov. 24, 1976	"	Donnie +		Theresa M.	Charles J. Simms ^{etal.}	1046	771		Lot 8 Aloha Dr. River + Dignville Rd.
17017 Dec. 23, 1976	"	Helen Lucinda	Roe, ^{etal.}		Charlotte A. Roe	1048	464		Lot 137 1/2 Acc. Emree Chick Spop. Tp.
17180 Dec. 28, 1976	"			J. ^{etal.}	formerly Annie M. Jurmen Annie M. Kendrick	1048	561		Lot W. Poinsett St. Open
18102 Jan. 6, 1977	"		Mary G.		M. J. Propp	1049	242		Lot 3 Piedmont Ave. Extra Rd. near Ino. Rest
18565 Jan. 11, 1977	"				Robert E. Jurmen	1049	487		Lot 16 + 17 Duncan
20265 Feb. 1, 1977	"		Janet K		Liberty Properties Corp	1050	400		Lot 24 Galax Ct. "Green Valley Gate"
"	"		Julian B.		" "	1050	400		
26297 Feb. 2, 1977	"		Mack		Alvin Hammell	1050	435		Lease Agreement

INDIRECT or GRANTEE Index to Deeds — Greenville County, S. C.

() REG. U. S. PAT. OFFICE *Chas. McCott* County Indexes Since 1888 An Identifying Trade Mark

 Open at Proper Tab according to First Letter or Letters of Name and refer to Buff Sub-Index sheet for page reference.

COTT FAMILY NAME INDEX No. 75 © 1949
MADE BY THE COTT INDEX COMPANY, COLUMBUS, OHIO
SOLD BY WALKER, EVANS & COGSWELL CO., CHARLESTON, S.C.

FILE NUMBER DATE OF RECORD	GRANTEES FAMILY NAMES	GIVEN NAMES ABCDEFGHIJ	GIVEN NAMES JKLMNO	GIVEN NAMES PQRSTUVWXYZ	GRANTORS	BOOK	PAGE	No. of Acres	BRIEF DESCRIPTION, LOCATION, ETC. (Not Warranted)
21678 Feb 16, 1977	Duvern	L. et al. Gregory			United Dev. Services ^{et al.}	1051	132	}	} Lot 5 Westview Ave "East Valley" Sec. I
"	"	Carolyn W. et al.			" "	1051	132		
22230 Feb 23, 1977	"	Grove C.			Danny Morris, et al.	1051	484	3	Acres on Nuleys Creek P.O. A. Gills Tp.
23293 Mar. 4, 1977	"	Manquerite	Taylor, et al.		W. E. Taylor	1052	112		Lot 1 Buncombe Rd
23425 Mar. 28, 1977	"	A. D.			Paul B. Quinn, et al.	1053	416	0.10	See Map Sheet - Rd.
25728 Mar. 29, 1977	"	John Reed Jr.			Ethel Swann	1053	629		Lot State Rd.
26615 April 6, 1977	"	Don L. et al.			J. Odell Shann	1054	190	}	} Tract 12 = 2.37 Acres on Brennan Jr. & Log Shoals Rd. "Brennan"
"	"	Dianne J. et al.			" "	1054	190		
26903 Apr. 8, 1977	"	Elaine R.			William Bayl ^{III} Turner	1054	332		Cont. Lot 4 Keith Dr.
27930 Apr. 19, 1977	"	Emily A. + Larry W.			Scott Miller	1054	845		Lot 3 Mauldin Cr. Mauldin
28380 Apr. 22, 1977	"	Cecil R.			(now J. B. Russell) Jaye S. Ferguson	1055	122		"Cree Court" Lot 27 Creey Cr.
30617 May 11, 1977	"	James D. et al.			Timothy J. Whitmore et al.	1056	397	}	} Lot 50 Mapleton Dr. "Pinecrest"
"	"	Julia S. et al.			" "	1056	397		
31967 May 23, 1977	"	David B. et al.			Don H. Sinclair	1057	25	}	} Lot 18 Newwood Cir. Sharon Dr.
"	"	Emma M. et al.			" "	1057	25		
34491 June 14, 1977	"	Annette W. + George Raymond			Andrew J. McCall et al.	1058	470		"Heathwood" Lot 27 Balford Dr.

INDIRECT or GRANTEE Index to Deeds — Greenville County, S. C.

REG. U. S. PAT. OFFICE *Chas. McCott* County Indexes Since 1888 An Identifying Trade Mark

Open at Proper Tab according to First Letter or Letters of Name and refer to Buff Sub-Index sheet for page reference.

COTT FAMILY NAME INDEX No. 75 © 1949
MADE BY THE COTT INDEX COMPANY, COLUMBUS, OHIO
SOLD BY WALKER, EVANS & COGSWELL CO., CHARLESTON, S.C.

FILE NUMBER	DATE OF RECORD	GRANTEES FAMILY NAMES	GIVEN NAMES ABCDEFGH	GIVEN NAMES IJKLMNO	GIVEN NAMES PQRSTUWXYZ	GRANTORS	BOOK	PAGE	No. of Acres	BRIEF DESCRIPTION, LOCATION, ETC. (Not Warranted)
34140	Jan 15, 1977	Turner		Le Roy R.		George Tom Shaleuly ^{etal}	1058	635		# Booker Alley Lot 5 thru 10 cor. Bethel St.
35085	June 17, 1977	"				Carroll, etal Williams Bascom Enterprises, etal	1058	839		Lot 7 Cannon Rd. " Cannon Hill "
	"	"				Patricia N.	1058	839		
2208	July 21, 1977	"		Leslie H. Walley A.		James Larry Webb, etal	1060	922		Hills " Formerly Palham Woods, Sec 2 Lot 146 Goose Hill Dr. "Goose Hills Jr. See Deed BC 962 Pt. 391"
4540	Jul. 25, 1977	"				Wallace M. Katherine Harris	1061	131		Lot 94, Decatur St. "Sane Sane" "Sunan Mills - Acc. 11"
4564	Aug. 10, 1977	"	Albert R.			Thomas Edward Jewles ^{etal}	1062	264		Lot 49 Cor. Hally St. & Allen St. "Buncombe Park"
5505	Aug. 18, 1977	"	Emma M.			Jeanette T. Sherfield, etal	1063	24		Lot. lot 46 North Haven Dr. "Buncombe Park"
5507	Aug. 18, 1977	"	Emma M.			Donnie Turner	1063	22		Lot. lot 46 North Haven Dr. "Buncombe Park"
5506	Aug. 18, 1977	"	Emma M.			Elizabeth T. Bailey	1063	23		Lot. lot 46 North Haven Dr. "Buncombe Park"
5504	Aug. 18, 1977	"	Emma M.			Vicki T. Page, etal	1063	25		Lot. lot 46 North Haven Dr.
6770	Aug. 30, 1977	"				W. S. Rainey	1063	762		Plt. Lots 9, 10, 11 + 12 Belune Rd. "Paris View" Estates"
	"	"				" "	1063	762		
8616	Sept. 16, 1977	"				as. Exec. Beverly A. Turner	1064	903		Lot. lot 6 Monte Verde, Sec. II Ests "Sec. II"
10458	Oct. 3, 1977	"				D/13/A D. & B Bldg. James E. Dadenhoff, Jr. etal	1066	59		Lot 7 Shiloh Ln. "Shiloh"
11005	Oct. 6, 1977	"				James P. Theresa ^{etal}	1066	359	2.33	Acres Davis Rd.
11711	Oct. 13, 1977	"				Malinda ^{etal}	1066	708		Less Pt. Int. 4 Tracts, also tract

INDIRECT or GRANTEE Index to Deeds — Greenville County, S. C.

REG. U. S. PAT. OFFICE *Chas McCott* County Indexes Since 1888 An Identifying Trade Mark


Open at Proper Tab according to First Letter or Letters of Name and refer to Buff Sub-Index sheet for page reference.

COTT FAMILY NAME INDEX No. 75 © 1949
MADE BY THE COTT INDEX COMPANY, COLUMBUS, OHIO
SOLD BY WALKER, EVANS & COGSWELL CO., CHARLESTON, S.C.

FILE NUMBER DATE OF RECORD	GRANTEES FAMILY NAMES	GIVEN NAMES ABCDEFGHIJ	GIVEN NAMES KLMNOP	GIVEN NAMES QRSTUVWXYZ	GRANTORS	BOOK	PAGE	No. of Acres	BRIEF DESCRIPTION, LOCATION, ETC. (Not Warranted)
13135 Oct. 18, 1977	Turner	Annette	George	Raymond	Andrew & ^{jr.} ^{et al} McCall	1066	943		top orig see deed BK. 1058 pg. 470 Lot 27, Bedford Dr. "Northwood"
13346 Oct. 31, 1977	"	Arita S. & Michael M.			John E. Walton	1067	647	}	Lot Cor. Brushy Creek Rd. & Suncoke Rd. also lot adjoins about lot Chickfgo sp. contiguous Prop.
13550 Nov. 1, 1977	"	"	"	Wallace E. ^{et al}	Stanley D. Brown	1067	647		
15007 Nov. 14, 1977	"	Alvin C. & Joyce M.			M. D. Turner ^{et al}	1068	399		# 253 Lots 4+5 + Stripes, J.C. Newy. "Peachtree Terrace", Dec II Mauldin
19974 Jan. 4, 1978	"	Linda H.			Franklin S. Turner	1071	259		Lot 71 Rosewood Cir.
19981 Jan. 4, 1978	"			Rufus E.	Ben A. Turner	1071	289	1.25	Ac. Mill Rd. Bates Tp.
20634 Jan. 10, 1978	"		John H. ^{et al}		H. E. Freeman Construction	1071	652	}	Lot 30 Pinehurst Dr. "Cedar Terrace"
"	"		Margaret A. ^{et al}		" " "	1071	652		
23392 Feb. 8, 1978	"	Arnold G. ⁺	Joseph V. ⁺	Thomas A. ^{III}	Formerly Helen Mims Helen Mims Turner	1073	401		Pt. lot 31 S. Calhoun St.
23724 Feb. 13, 1978	"	Bobbly J. ^{et al}			H. O. Moody	1073	550	}	Lot Belvue Rd. + Sunnydale Dr.
"	"	Bertha S. ^{et al}			" " "	1073	550		
24251 Feb. 16, 1978	"		Wallace E. ^{et al}		D. D. Brown ^{et al} ^(by atty-in-part Robert Larry Rochester) ^{formerly Lucy C. Rochester} Lucy C. Daniel	1073	788		Bk. 1069 pg. 672 lot. 235 Ac. For orig. see Deed
24404 Feb. 17, 1978	"	John L. ^{et al}			" " "	1073	862	}	Lot 7 Jasmine Dr. "Grand View"
"	"	Judy E. ^{et al}			" " "	1073	862		
24899 Feb. 23, 1978	"	Martin R. ^{et al}			Jimmie A. Watkins	1074	118	}	Pt. lot 43 County Rd. (Oakvale Rd.) "Oakvale Farms"
"	"	Karen Evans ^{et al}			" " "	1074	118		

INDIRECT or GRANTEE Index to Deeds — Greenville County, S. C.

REG. U. S. PAT. OFFICE *Chas. M. Cott* County Indexes Since 1888 An Identifying Trade Mark

 Open at Proper Tab according to First Letter or Letters of Name and refer to Buff Sub-Index sheet for page reference.


COTT FAMILY NAME INDEX No. 75 © 1949
MADE BY THE COTT INDEX COMPANY, COLUMBUS, OHIO
SOLD BY WALKER, EVANS & COGSWELL CO., CHARLESTON, S.C.

(A)

FILE NUMBER DATE OF RECORD	GRANTEES FAMILY NAMES	GIVEN NAMES ABCDEFGH	GIVEN NAMES IJKLMNO	GIVEN NAMES PQRSTUWXYZ	GRANTORS	BOOK	PAGE	No. of Acres	BRIEF DESCRIPTION, LOCATION, ETC. (Not Warranted)
26316 Mar. 8, 1978	Turner				Roger Dale Walter B. Swindle, Jr. ^{et al}	1074	980		Cascade Ct. Jamglowood Sec III Hills ²⁰ Lot 92 Cor. Autumn Cr.
26262 Mar. 8, 1978	"	^{et al} Charles D. Jr.			Larry E. Lee, et al	1074	962		Lot 5 Lorraine Drive "Meadowbrook Farms"
" "	"	^{et al} Carol J.			" "	1074	962		
26400 Mar. 9, 1978	"			June Hampton	Louie W. Hampton	1075	33		(R/W deed) Strip to Egress Ingress (Fessler St.) "Pine Brook"
26962 Mar. 15, 1978	"			Joan C.	^{et al} Herald P. Hur Bldg	1075	304		Lot 12 Elaine Ave. (Dr.) Highland Tp.
28973 Apr. 3, 1978	"				Lex Rhodes Monell Center Southern	1076	383		shut. tract 1=15 Acs. Hwy. 414 Dantt Tp.
29350 Apr. 5, 1978	"	Ethel M.			James B. Vaughn	1076	555		Lot 14, Hilbert Ct. "Hilbert Court" Sec II
29915 Apr. 10, 1978	"			Ralby Sue	Jerry Ronald Black, et al	1076	818		Lot 191 Heathwood Dr. "Colonial Hills"
30803 Apr. 18, 1978	"			Randolph et al Louie	James A. McHaughy	1077	321		Lot 17 Mellwood Drive Hazelwood Sec. II
" "	"			^{et al} Joyce P.	" "	1077	321		
31460 Apr. 24, 1978	"	Cecil			Douglas A. Hawkins, et al	1077	662		Lot Flora Ave. + Beatrice St.
32351 May 1, 1978	"	^{et al} Alan J.			Tommy J. Grims	1078	224		Lot 139 Ardmore Dr. "Colonial Hills" Sec III
" "	"	^{et al} Evelyn K.			" "	1078	224		
33360 May 9, 1978	"			Lena C.	E. Mitchell Arnold	1078	891		Sec. I Alney Mills - Brandon Int. lot 169 (#7) Bryant St.
33555 May 11, 1978	"				Alney Mills	1078	979	1.80	Acc. Bates Tp
34806 May 22, 1978	"	Charles F. + Joanna H. Edford			Harbor Town Ltd. Pto.	1079	635		Unit 85 Stanley Dr. "Harbor Town"

INDIRECT or GRANTEE Index to Deeds — Greenville County, S. C.

(A) REG. U. S. PAT. OFFICE *Chas McCotts* County Indexes Since 1888 An Identifying Trade Mark

 Open at Proper Tab according to First Letter or Letters of Name and refer to Buff Sub-Index sheet for page reference.

COTT FAMILY NAME INDEX No. 75 © 1949
MADE BY THE COTT INDEX COMPANY, COLUMBUS, OHIO
SOLD BY WALKER, EVANS & COGSWELL CO., CHARLESTON, S.C.

FILE NUMBER DATE OF RECORD	GRANTEES FAMILY NAMES	GIVEN NAMES ABCDEFGHIJ	GIVEN NAMES JKLMNO	GIVEN NAMES PQRSTUVWXYZ	GRANTORS	BOOK	PAGE	No. of Acres	BRIEF DESCRIPTION, LOCATION, ETC. (Not Warranted)
36366 June 5, 1978	Turner				Associates, a Gen Pto. Wills G. Cunningham + Summers	1080	442		Unit 70 Brentwood Horiz Prop Regime Rd. (S.C. Hwy 417) Austin Tp.
36977 June 9, 1978	"				Wanda P. Lawrence A. Perry et al	1080	797	.79	Ac. + 1.20 Ac. Anderson Bridge
37850 June 16, 1978	"				Robert M. Boyce Thornton Roe, et al	1081	395		Int. 6 Tracts
38237 June 20, 1978	"	et al Calvin D.			Charles J. Strickland	1081	594		Lot 240 River Way "Pioneer Park" Cleveland Tp.
"	"	et al Florence			"	1081	594		
38171 June 20, 1978	"		et al James D.		Ernest E. Grain, et al	1081	562		
"	"			Lucille et al	"	1081	562		
38602 June 22, 1978	"			James S.	R. C. Hilliard	1081	702		Saluda River) Add. Sec II "Silver Shoals" Lot 39 Shoals Dr. (Middle Cleveland Tp. ←
"	"				"	1081	702		
38990 June 27, 1978	Turner	Christine C.		Wayne John	James M. Rainey, et al	1082	6		Brook" Lot 75 Crosscreek Lane "Mountain
39425 June 30, 1978	Turner	Diane A. +		W. E. Turner III	Elliott T. Wooten, et al	1082	225	15.73	Ac. Old Greenville-Spartanburg Rd. Dr. Parker Rd. Sec. II "Sunset View" Lot 12 Cor. Saluda Lake Rd. +
499 July 6, 1978	Turner	Calvin C. +		Margaret E.	Ruby Mullinax, et al	1082	618		
1058 July 12, 1978	Turner				Wanda P. Larry Randall Holcombe	1082	954	.08	Acres Hwy 417
2353 July 24, 1978	Turner	Charles F. +		Joanne H.	Greenville Hospital System	1083	678		Right-of-Way + Easement
2612 July 25, 1978	Turner			et al Keith D.	Builders + Developers, Inc	1083	775		Lot 67 "Westwood" Sec VI Sille
"	"			et al Nikki R.	"	1083	775		

INDIRECT or GRANTEE Index to Real Estate Deeds -- Greenville County, S. C.

Open at Proper Tab according to First Letter or Letters of Name and refer to Buff Sub-Index sheet for page reference.

KING PRINTING CO., GREENVILLE, S. C.

5
(B)

FILE NUMBER	GRANTEES FAMILY NAMES	GIVEN NAMES ABCDEFGH	GIVEN NAMES IJKLMNO	GIVEN NAMES PQRSTUWXYZ	GRANTORS	BOOK	PAGE	NO. OF ACRES	BRIEF DESCRIPTION, LOCATION, ETC. (NOT WARRANTED)
2661 July 26, 1978	Turner	Patricia Carolyn +		Philip Robert	(formerly Betty W. Turner) Betty W. Dranitt	1083	841		0 Acre Tp. Int. 4 1/2 Acre McElhenny Rd.
2666 July 26, 1978	"	Patricia Carolyn +		Philip Robert	Morris Keal Turner	1083	842		0 Acre Tp. Int. 4 1/2 Acre McElhenny Rd.
3656 Aug. 2, 1978	"			Rita + Faye	L. B. Smith, et al	1084	554		Int. Sec II Mauldin Lot 87 Rosewood Cir. Peachtree
4002 Aug. 7, 1978	"	Charles H. + Joanne			Abney Mills S/A Z Alpha Turner	1084	858	0.40	Acre Bates Tp.
4695 Aug. 11, 1978	"	Earl Edward, Jr.			Z Alpha Turner	1085	142		Int. Lot 33 "Dubland Park"
4739 Aug. 14, 1978	"	Brenda M. +		William G.	W. Glenn Hawkins, et al	1085	186		Lot 189 "Del Norte Ecta." Sec. II Sec. IV
5518 Aug. 21, 1978	"	Carol G.			Charles R. Turner	1085	750		Lot 440 Agewood Dr. Westwood
6530 Aug. 29, 1978	"	Carolyn S. +		Jim Leon	M. K. Robertson, et al	1086	304	3.09	Acres County Rd "Highland Tp."
7658 Sept. 7, 1978	"			Nelson A. Ref. et al	John Fred Turner, Jr.	1086	953		Contract
8801 Sept. 18, 1978	"	Helen Lucinda			James Allen Roe by Blady C. Vernon, as atty-in-fact	1088	42		Int. Lot Little Texas Rd. Paris Mt. Tp.
9073 Sept. 20, 1978	"			S. B.	Ethel J. Cannada	1088	261	1 1/2	Acre Chugiapi Rd. Saluda Tp. Park "
9069 Sept. 20, 1978	"			Nita B.	Albert Turner, Jr.	1088	262		Lot 4 Pendleton Rd. Bramlett also Per. Property
9473 Sept. 20, 1978	"	Douglas A.			Judy M. Turner Formerly Helen Mims	1088	446		Int. 1 Acre Camp Creek Rd. Highland Tp.
10149 Sept. 29, 1978	"			Joseph V.	Helen S. Turner	1088	924		Power of Attorney
10151 Sept. 29, 1978	"			Joseph V.	Thomas A. Turner, III	1088	926		Power of Attorney
10150 Sept. 29, 1978	"			Joseph V.	Arnold F. Turner	1088	928		Power of Attorney

INDIRECT or GRANTEE Index to Real Estate Deeds -- Greenville County, S. C.

(B)

Open at Proper Tab according to First Letter or Letters of Name and refer to Buff Sub-Index sheet for page reference.

KEYS PRINTING CO., GREENVILLE, S. C.

FILE NUMBER	GRANTEES FAMILY NAMES	GIVEN NAMES ABCDEFGH	GIVEN NAMES IJKLMNO	GIVEN NAMES PQRSTUVWXYZ	GRANTORS	BOOK	PAGE	No. OF ACRES	BRIEF DESCRIPTION, LOCATION, ETC. (NOT WARRANTED)
10123 Sept. 29, 1978	Turner	Carolyn H. et al			Master - for Edna Mary Andrea Frank P. McHowan, Jr.	1088	857		"Ondesit Park" Hunt Trp. Lot 41 Patton Rd + Ardora Dr.
10791 Oct. 4, 1978	"	G.E.	+	Vera E.	Nellie M. Harvey	1089	265	2	Acres
12074 Oct. 17, 1978	"			Phillip M. et al	Jerry R. White, et al	1090	29	}	Lot 14 part lot 13 Old Grille - Spth. Hwy Daylor's, Chuck Spag Trp.
" "	"			Rena M. et al	" "	1090	29		
13212 Oct. 27, 1978	"			Marie E.	Frank Turner	1090	687	}	Lot Breckham Rd. Custer's Trp.
13604 Oct. 31, 1978	"			William G. et al	Kenneth M. Whitth, et al	1091	3		
" "	"			Sharon R. et al	" " "	1091	3		
14013 Nov. 3, 1978	"	K. et al Christopher			Harry G. Greene, et al	1091	209	}	Lot
" "	"	Codie S. et al			" "	1091	209		
15130 Nov. 15, 1978	"			James T. et al	Floyd S. Hester	1091	704	}	Honeysuckle Ln. Paris Mt. Trp. Tract 3 pt. tract 10-115 Acs.
16600 Nov. 29, 1978	"			Michael J. et al	Donald J. Wilson, et al	1092	746		
" "	"			Jenny G. et al	" " "	1092	746		
17309 Dec. 6, 1978	"	Belle T.			Albert Turner, et al	1093	276	8 2/100	acs. Hannon Rd. Saluda Trp.
19456 Dec. 29, 1978	"	Greg L.			a.b.c. Std. Pto. Pebblepart, Ltd.	1094	588	}	Lot 16 Pelah Creek Phase II Also 13 Lots "Meadowood" 22 Lots Also Lot 186 "Coach Hills"
21551 Jan. 22, 1979	"	Greg L. et al			Bankers Trust of S.C.	1095	755		
22020 Jan. 26, 1979	"	#90653 BK 1935-395 12-8-2000		Vera E.	Frank Mathis, et al	1096	39		Easement + Right of way Grant

INDIRECT or GRANTEE Index to Deeds — Greenville County, S. C.

KEYS PRINTING CO., GREENVILLE, S. C.

Open at Proper Tab according to First Letter or Letters of Name and refer to Buff Sub-Index sheet for page reference.

FILE NUMBER DATE OF RECORD	GRANTEES FAMILY NAMES	GIVEN NAMES ABCDEFGH	GIVEN NAMES IJKLMNO	GIVEN NAMES PQRSTUVWXYZ	GRANTORS	BOOK	PAGE	No. of Acres	BRIEF DESCRIPTION, LOCATION, ETC. (Not Warranted)
22673 Feb. 2, 1979	Turner	Gynthia A.	+	Tony E.	Mary S. Anders, et al	1096	423	0.89	Acc. O'Neal Tp.
24205 Feb. 22, 1979	"			Peggy	James D. Turner, et al	1097	258		"Camilla Park" Map 2 Lot 11 Easley Bridge Rd.
24940 Mar. 1, 1979	"			Virginia D.	W. H. Raines formerly Leila Moody Estes	1097	625		Lot 5 Park
25266 Mar. 5, 1979	"	Albert R.			Leila Estes Patridge	1097	788		Pt. of lot 111 + 112 Cole Rd. Camillas
25577 Mar. 7, 1979	"			Walter W.	Alma V. Danmore	1097	940		Lot (.52 Acc.) U.S. Hwy. 25
25817 Mar. 9, 1979	"	Cecil R.			Innlingwood Realty Co	1098	36		Correction: deed for orig. see deed Bk. 1013 pg. 290 — Lot 43 Shelburne Dr. "Innlingwood" Sent
"	"	"			" " "	1098	36		
28475 Apr. 3, 1979	"			Johnny Lee	Mary Sue James	1099	753		Lot 15 Vernon St.
29681 Apr. 12, 1979	"	B. F. et al			Herman F. Gagle, et al	1100	415		Lot - Cor. Holland Ford Rd. + Hwy. 8 Oaklawn Tp.
"	"	et al Bertha M.			" " "	1100	415		
29893 Apr. 16, 1979	"			Roger Dale	Albert R. Turner	1100	564		Pt. Lots 111 + 112 Cole Rd. Camillas Park
29905 Apr. 16, 1979	"			Mary Martin	Katherine Martin Lynch (now Laquita M. Baldwin)	1100	576		Inact 1A (3.06) Acres Martin Rd.
29914 Apr. 16, 1979	"	Greg L.			Laquita M. Holland	1100	585		Lot 16 Mary Ave "Cunningham Acres" Orig. see deed Bk. 1094 pg. 829
30203 Apr. 17, 1979	"	Greg L.			United Builders Inc.	1100	703		Assignment of Bond for Litch. - for Janier
30954 Apr. 24, 1979	"			Paul R.	E. J. O'Brien, et al	1101	137		Lot 337 E. Lake Shore Dr. "Lake
31943 May 2, 1979	"			Louise H.	Marian C. Yates	1101	655		Lot 1 Hwy 29 Oak Ridge

INDIRECT or GRANTEE Index to Deeds — Greenville County, S. C.

5
(
C

KEYS PRINTING CO., GREENVILLE, S. C.

Open at Proper Tab according to First Letter or Letters of Name and refer to Buff Sub-Index sheet for page reference.

FILE NUMBER DATE OF RECORD	GRANTEES FAMILY NAMES	GIVEN NAMES ABCDEFGHIJ	GIVEN NAMES JKLMNO	GIVEN NAMES PQRSTUVWXYZ	GRANTORS	BOOK	PAGE	No. of Acres	BRIEF DESCRIPTION, LOCATION, ETC. (Not Warranted)
32731 May 9, 1979	Turner			Max L. + Pauline B	Mellie C. Sewell	1102	66		Lot 3 Barnes Drive "Lockwood Hgts"
34782 May 25, 1979	"			Robert C. ^{et al}	Don G. Rollins, Sr.	1103	355		Lot 29 Calvert Street, Grille Tp
" "	"			Lesley ^{et al} Dorinda E.	" "	1103	355		
35279 May 31, 1979	"			Joel B. + Patsy J.	M. L. Sanford, Jr	1103	698		Lot 51 Mellyn St. "Hazelwood" Sec III
36507 June 8, 1979	"			Rubitt Ruth	Taylor Holden, et al	1104	427		Spring Tp. Pt. Lot 34 Schockely St. Chick
37408 June 18, 1979	"			Roy A.	Edna H. Reid	1104	953		Lot 5 County Rd. Cleveland Tp.
1848 July 17, 1979	"	^{et al} Carolyn V.			Vivian V. Henderson	1106	870		Lot 3 Frank St.
3517 July 31, 1979	"			Martin R. ^{et al}	Charlie E. Weddell, Jr.	1108	279		Pt. lot 43, County Road "Oakvale Farms" Santee Tp.
" "	"			Karen E. ^{et al}	" " "	1108	279		
4298 Aug. 6, 1979	"	Horace D.			Jimmy C. Leake, et al	1108	615		"Carroll Hgts." Pt. Lot 5 Harrison Rd.
5406 Aug 15, 1979	"			Wade H., Jr.	W.W. Hughey	1109	404	.32	Acres Bessie Rd.
5958 Aug. 20, 1979	"			J. David	Luther Franklin McCartha	1109	709		Rd. Street 4-13-4.83 Sec Little Texas
9299 Sept. 17, 1979	"	Catherine N.			James Ronnie Turner	1111	714		Hills Lot 25 Buckhorn Rd. Imperial
9940 Sept. 21, 1979	"	Greg S., et al			Bankers Trust of S.C.	1112	38		Hills Lot 174 Old Deland Lane "Coacht
10907 Oct. 1, 1979	"			^{et al} Michael L.	Clarence O. Freeman	1112	642		Lot 23 Beechwood Drive "Beechwood Hills"
" "	"			Mona J., et al	" "	1112	642		

INDIRECT or GRANTEE Index to Deeds — Greenville County, S. C.

KEYS PRINTING CO., GREENVILLE, S. C.

Open at Proper Tab according to First Letter or Letters of Name and refer to Buff Sub-Index sheet for page reference.

()

FILE NUMBER DATE OF RECORD	GRANTEES FAMILY NAMES	GIVEN NAMES ABCDEFGH	GIVEN NAMES IJKLMNO	GIVEN NAMES PQRSTUVWXYZ	GRANTORS	BOOK	PAGE	No. of Acres	BRIEF DESCRIPTION, LOCATION, ETC. (Not Warranted)
14099 Oct. 26, 1979	Turner		June T. &	Thomas K.	Jimmy J. Lindsay	1114	329		Brook Terrace" Lot 22 Dryden Ave. "Spring Sp.
17068 Nov. 20, 1979	"	Cecil R.			Jack E. Lambrell	1116	53		Lot 2 Jones Rd. Chick Springs
20135 Dec. 20, 1979	"	Christopher K. et al			Leroy Cannon Realty, Inc.	1117	698	2	Acres = Lot 2 Hwy 541
"	"	Codie S. et al			" " "	1117	698		
21319 Jan 7, 1980	"		Linda Ann		Elcie M. Dill	1118	489	0.17	Acres Batta Sp.
21580 Jan 9, 1980	"	Christopher K. et al			Leroy Cannon Realty, Inc.	1118	625	2	Acres = Lot 2 S.C. Hwy 541 "Cannon Estate" Sec. I - for orig see deed Bk. 1117 pg. 698
"	"	Codie S. et al			" " " "	1118	625		
23235 Jan 29, 1980	"	Harry E.			Now Jacqueline E. Baling Jacqueline E. Orr	1119	681		Lots 11+12 "Aberdeen Highlands"
24173 Feb 8, 1980	"	Alton K. et al			Eddie H. Cox	1120	279	8.88	Acres Pleasant Hill Church Rd. Highland Sp.
"	"	Graft et al Dorothy Mae			" " "	1120	279		
24811 Feb. 15, 1980	"	Harry Allen et al			Keith H. Smith	1120	625		Lot, Oakland Dr.
25919 Feb. 28, 1980	"	Charles F. & Joanne S.			Abney Mill	1121	336		Right of way and Easement Sec. 3
28242 Mar. 24, 1980	"		James M.	Sharon L.	American Service Corp of S.C.	1122	683		Lot 96 Menasassi Dr. "Powderhorn" Pine Ridge, Dr. Gentl Sp.
31057 Apr. 21, 1980	"	Betty J.			James J. Newman AKA Annie E. Smither	1124	393		Lot 9 Old Grove Rd. also lot 9
31382 Apr. 24, 1980	"			Thomas C.	ann E. Smither	1124	561		Lot Lowley St. Greenville Sp.
31738 Apr. 29, 1980	"	Vaughn Carolyn et al			Cheldrens Co. Inc.	1124	776		Lot 6 + pt lot 7 Joe Lauer Ave

INDIRECT or GRANTEE Index to Deeds — Greenville County, S. C.

(D)

KEYS PRINTING CO., GREENVILLE, S. C.

Open at Proper Tab according to First Letter or Letters of Name and refer to Buff Sub-Index sheet for page reference.

FILE NUMBER DATE OF RECORD	GRANTEES FAMILY NAMES	GIVEN NAMES ABCDEFGH	GIVEN NAMES IJKLMNO	GIVEN NAMES PQRSTUVWXYZ	GRANTORS	BOOK	PAGE	No. of Acres	BRIEF DESCRIPTION, LOCATION, ETC. (Not Warranted)
31742 Apr. 29, 1980	Turner	Thughn Cacalyn etal			Children's Co. Inc.	1124	782		Lot Jones St.
32756 May 9, 1980	"			William P. etal	E. H. Batson	1125	481		Lot B E. Perry Rd.
33548 May 19, 1980	"			H. etal Sarah Lee etal	Lucille H. Tate Eye.	1126	41		3 Tracts Old Spartanburg Rd.
33537 May 19, 1980	"			Jerry Franklin etal	Frank Lewis Clapp Jr.	1126	37		Lot 37 Valley Brook Sec. I
" "	"			Vicky J. etal	" " " "	1126	37		
34114 May 26, 1980	"		Jessie J. & Sophie B.		Sophie B. Styles	1126	344		Lot Duncan Rd. Bates Sp.
35151 June 6, 1980	"	Bobby R. etal			Paul H. Bentley etal	1127	125		Lot Main St. St. Ann
" "	"	Frances A. etal			" " " "	1127	125		
35285 June 9, 1980	"		James R. etal		Trustee for Jaze Jones Bryant Frank P. McBowen, Jr.	1127	176		Lot 49 Buffalo Dr. Englewood Bldg.
" "	"		Mary Jones. etal		" " " "	1127	176		
35273 June 9, 1980	"		James Ronnie		Trustee for Jaze Jones Bryant Frank P. McBowen, Jr.	1127	169	1.03	Chick Sapp. Jr. Acres Rutherford Rd.
36333 June 20, 1980	"	David S. etal			Helen B. Owens	1127	858	.68	Acres New Durham Bridge Rd. South Sp.
" "	"	Cathy S. etal			" " " "	1127	859		
36726 June 26, 1980	"		Joseph Phillip etal		Penelope M. McBrearty	1128	176		Lot 53 (#5) Taylor St. "Duncan Mills" Sec. I
" "	"		Kathy Lynn		" " " "	1128	176		
36894 June 27, 1980	"	Dale			Davidson Enterprises, Inc.	1128	341		Inglis Heritage "Lakes" Lot of 3 lots. Paddock Pl. & Harnes

INDIRECT or GRANTEE Index to Deeds — Greenville County, S. C.

KEYS PRINTING CO., GREENVILLE, S. C.

Open at Proper Tab according to First Letter or Letters of Name and refer to Buff Sub-Index sheet for page reference.

FILE NUMBER DATE OF RECORD	GRANTEES FAMILY NAMES	GIVEN NAMES ABCDEFGH	GIVEN NAMES IJKLMNO	GIVEN NAMES PQRSTUWXYZ	GRANTORS	BOOK	PAGE	No. of Acres	BRIEF DESCRIPTION, LOCATION, ETC. (Not Warranted)
405 July 7, 1980	Turner		John I.		Marie E. Turner	1129	727		Lot Gresham Rd.
1496 July 17, 1980	"			L. Reginald	Milton H. Suddath	1129	406	7.96	across S.C. Hwy 414 Highland Sq. Grant Tp.
1709 July 21, 1980	"	Norothy A.	+	Ralph	Annie Mae W. Allison	1129	535		Lot Fourth one Connector Sec. I
1822 July 21, 1980	"	Elyora	+	William J.	James E. Callicott, et al	1129	595		Lot 29 Mill St. Chick Springs Heritage Hill
2984 Aug 7, 1980	"		LeRay R.	et al	John R. Mitchell Jr.	1130	263		Lot 15 Butler Springs Rd.
3230 Aug 4, 1980	"	et al Danny Ray			James M. Rish, et al	1130	393	1.86	across also easement for ingress & egress
" " "	"	et al Frances B.			" " " "	1130	393		"Heathwood" Lot 27 Bedford Dr.
3376 Aug 5, 1980	"	Annette W.			Raymond George Turner	1130	471		
3819 Aug 8, 1980	"			et al Wallace E.	Joe Burns	1130	749		Lot 3 S. Haven Dr.
5375 Aug 22, 1980	"	Diane A.	+	et al William E.	Devergen Rd. Land Co. a Pto.	1131	736		Lot 264 Devergen Place Sec. 12
7228 Sept 5, 1980	"			James S. et al	Lessie J. Bowers	1132	681		Lot Patton Ave. Marietta
" " "	"			Lucille G. et al	" " "	1132	681		
7769 Sept 10, 1980	"			et al Margaret E.	John M. Erwin	1132	957		less ft. Lot Kuhn Bldg. Rd. Bates Tp.
11658 Oct 14, 1980	"	et al Donald W.			Russell G. Holbrook et al	1135	452		Lot 30 Green Rd. Pine Brook Forest Sec. II
" " "	"	et al Elizabeth L.			" " " "	1135	452		
12277 Oct 20, 1980	"			Willis G.	Fred J. Finley	1135	825		Liquid Blvd. Sherwood Forest Lot 170 C. Nottingham Rd. &

INDIRECT or GRANTEE Index to Deeds — Greenville County, S. C.

5

(E)

KEYS PRINTING CO., GREENVILLE, S. C.

Open at Proper Tab according to First Letter or Letters of Name and refer to Buff Sub-Index sheet for page reference.

FILE NUMBER DATE OF RECORD	GRANTEES FAMILY NAMES	GIVEN NAMES ABCDEFGH	GIVEN NAMES IJKLMNO	GIVEN NAMES PQRSTUVWXYZ	GRANTORS	BOOK	PAGE	No. of Acres	BRIEF DESCRIPTION, LOCATION, ETC. (Not Warranted)
14022 Nov. 4, 1980	Turner	Edford et al			Martha C. Skinner Martha C. Skala	1136	688		Unit 26 Stanley Dr. "Harbor Town"
"	"	Helen G. et al			" "	1136	688		
14293 Nov. 6, 1980	"		et al Martin R.		Jimmie A. Watkins	1136	862		Assignment of Contract for Pond and Title. Pt. lot 43 Cabool Farm
"	"		et al Karen Evans		" " "	1136	862		
14295 Nov. 6, 1980	"		Martin R. et al		Charlie E. Waddell et al	1136	854		Tract 3
"	"		Karen E. et al		" " "	1136	854		
15103 Nov. 14, 1980	"	Deborah B.			J. H. Morgan	1137	291		Lot 9 Notchwood Dr. "Parkdale" Sec. 2
15650 Nov. 20, 1980	"			Robert E.	Edna Knight Agee	1137	638	15.23	acres Southern Rd.
15722 Nov. 21, 1980	"		Luille G.		Bowens Lessie Faulkenberry et al	1137	772		Power of attorney "Jumper"
16784 Dec. 3, 1980	"		Kenneth O.		James B. Arrowood	1138	293		Lot 60 + 61 Cheryl Dr. "Palmetto"
16858 Dec. 4, 1980	"		et al Oscar O'Dell		Gladys J. Mc Grew	1138	398		Lot 2 Ferguson Rd.
"	"		et al Janie Collins		" " "	1138	398		
17028 Dec. 5, 1980	"	Deborah Knight			American Ins. Corp. of S.C.	1138	508		Unit 11-H Yorktown Hoing Prop. Reg.
17518 Dec. 10, 1980	"	Gail R.	+	Tommy L.	George W. Vaughn	1138	759		Pt. lot 3 Sec III
17559 Dec. 11, 1980	"	Carol Denise James K.	+		Darryl L. Dobson et al	1138	782		Lot 101 Cascade Court "Tanglewood"
19710 Jan 7, 1981	"			et al William R.	E. H. Batson	Committee Deed 1140	352		BK 1125 Pg. 481 Lot A. E. Perry Rd. for Orig see Deed

INDIRECT or GRANTEE Index to Real Estate Deeds -- Greenville County, S. C.

Open at Proper Tab according to First Letter or Letters of
Name and refer to Buff Sub-Index sheet for page reference.

LEYS PRINTING CO., GREENVILLE, S. C.

FILE NUMBER	DATE OF RECORD	GRANTEES FAMILY NAMES	GIVEN NAMES ABCDEFGH	GIVEN NAMES IJKLMNO	GIVEN NAMES PQRSTUWXYZ	GRANTORS	BOOK	PAGE	NO. OF ACRES	BRIEF DESCRIPTION, LOCATION, ETC. (NOT WARRANTED)
	21715					H/La Broken Arrow Co.				
	Jan 29 1981	Turner				Francis E. Clark	1141	718		Bond for title - Lots 1, 2, 20 & 21 Sville
	21875									
	Feb. 2 1981	"	Christine C.	John W.		Builders & Developers, Inc.	1141	838		Lot 41 Westwood South Sec. 2
	22515									
	Feb. 9 1981	"				Mar. Inc.	1142	434		Lot 22 Heritage Lakes Acres
	24748									
	Mar. 4 1981	"	Hilda Lee			James Marshall Turner et al	1143	673		Lot 38 Fluetwood Dr. Magnolia
	25167									
	Mar. 9 1981	"				Richard Perry Annie Moon Turner Kendrick	1143	947		Power of attorney TP.
	25282									
	Mar. 10 1981	"				Irene S. Turner	1144	6		Lot Middle Tiger River, Highland Green
	25645									
	Mar. 13 1981	"	Cecil			Jimmy B. Minyard	1144	264		Lot ca. Oakland Ave & Howell St. Cunningham, O'Neal Tp.
	26420									
	Mar. 23 1981	"	Betty G. & Noel S.			Billy S. Pittman et al	1144	789	5	Acres 71. Lake Rd & Lake Slopes Sec. III
	27752									
	Apr. 2 1981	"				Judy M. Brown Enterprises of S.C.	1145	606		Lot 166 Bridwell Rd. Sunny
	30219									
	Apr. 29 1981	"				James Dale et al W.F.S. Service Corp.	1147	111		Lot 60 Quail Run Cr. Quail Run
	30383									
	Apr. 30 1981	"				Oscar O. Inez M. Simpson	1147	197	1.86	Acres - Tract 16 Chick Eggs Tp. Less Parts
	"	"								
	"	"				Janice C. " " "	1147	197		
	30557									
	May 1 1981	"	Billy Wayne			Ray L. Herbert	1147	271		Mills Sec. B. Lot 34 W. Fifth St. Woodside
	30950									
	May 6 1981	"				James Dale & Sandra F. Iris Faye Cothran	1147	549		Lot 3 Bethany Rd. Austin Tp. Acres
	34918									
	June 17 1981	"	Howard L.			William C. Benton, et al	1150	126		Lot 16 Gary Ave. Cunningham Acres
	34919									
	June 17 1981	"				Anne Patricia Howard Turner	1150	146		Int lot 16 Gary Ave. Cunningham

INDIRECT or GRANTEE Index to Real Estate Deeds -- Greenville County, S. C.

(F)

Open at Proper Tab according to First Letter or Letters of Name and refer to Buff Sub-Index sheet for page reference.

KEYS PRINTING CO., GREENVILLE, S. C.

FILE NUMBER DATE OF RECORD	GRANTEES FAMILY NAMES	GIVEN NAMES ABCDEFGH	GIVEN NAMES IJKLMNO	GIVEN NAMES PQRSTUVWXYZ	GRANTORS	BOOK	PAGE	NO. OF ACRES	BRIEF DESCRIPTION, LOCATION, ETC. (NOT WARRANTED)
582 July 7, 1981	Turner			Patsy Earline	J. Bruce Brown	1151	320	0.74	Acres View Dr. Cr.
646 July 8, 1981	"		Lorraine R.		Michael Leo Turner	1151	358		Int pt. tract 1 Chick Spgs Tp.
2066 July 23, 1981	"		Kenneth O.		Ralph B. Winchester <i>et al</i> att. In fact William E. Malon	1152	280		Lot 62 Palmetto Terrace Sunny Slope Blk A
3564 Aug 7, 1981	"		Kelly + Winnie		Arnie B. Malon, by her	1153	237		Life Estate Lot 20 Fleetham St.
4499 Aug. 19, 1981	"		Malinda P.		Danny Ray Turner, <i>et al</i>	1153	744	4	Acres + 7 acs. Highland Tp. O'Neal Tp.
5341 Aug 28, 1981	"			Phillips Robert	Carolyn Patricia Turner	1154	199		Int 4 1/2 acres Mc Elharry Rd.
5603 Aug 31, 1981	"		J.C. <i>et al</i>		Jack E. Shaw Bldg, Inc.	1154	361		Lot 24 home St. "Dwondale Forest" Sec. II
"	"		Martha <i>et al</i>		" " " " "	1154	361		
6645 Sept. 11, 1981	"			William C. <i>et al</i>	Samuel Guy Blankenship	1154	948		Lot 4 Morgan St.
"	"			Sharon R. <i>et al</i>	" " " "	1154	948		
8493 Oct. 5, 1981	"	Horace C.			William Troy Lunny	1156	205		Lot Ponder Rd. O'Neal Tp.
9409 Oct 14, 1981	"	Alan J.			Leonard W. Turner, <i>et al</i>	1156	770		General Double Power of atty
7408 Oct 14, 1981	"	Alan J. <i>et al</i>			Ethel V. Lutz	1156	776		General Double Power of atty
"	"	Beatrice L. <i>et al</i>			" " " "	1156	776		
9544 Oct. 15, 1981	"	Helen Lucinda		Robert M. <i>et al</i>	S.C. Dept. of Highway	1156	845		Agreement In "Sakuram" Dist
9578 Oct. 15, 1981	"			Andrea F.	Edward H. Henderson Blk.	1156	869		Lot 47 Holland Rd. + 600 ft

INDIRECT or GRANTEE Index to Deeds — Greenville County, S. C.

REG. U. S. PAT. OFFICE *Chas. McCall* County Indexes Since 1888 An Identifying Trade Mark

☞ Open at Proper Tab according to First Letter or Letters of Name and refer to Buff Sub-Index sheet for page reference.

COTT FAMILY NAME INDEX No. 75 © 1949
MADE BY THE COTT INDEX COMPANY, COLUMBUS, OHIO
SOLD BY WALKER, EVANS & COGSWELL CO., CHARLESTON, S.C.

(G)

FILE NUMBER DATE OF RECORD	GRANTEES FAMILY NAMES	GIVEN NAMES ABCDEFGH	GIVEN NAMES IJKLMNO	GIVEN NAMES PQRSTUVWXYZ	GRANTORS	BOOK	PAGE	No. of Acres	BRIEF DESCRIPTION, LOCATION, ETC. (Not Warranted)
10406 Oct. 26, 1981	Turner			<i>etal</i> Ronald E.	John A. Bolen, Inc.	1157	302		Lot 331 Canbrake III
10420 Oct. 27, 1981	"		James Dale		Harper Briggs, <i>etal</i>	1157	354		Lot 4
11061 Nov. 3, 1981	"	Cecil R.			Roger C. Broome, <i>etal</i>	1157	697		Lot 12 Butler Ave. "Cole Acres"
11581 Nov. 9, 1981	"		Mary J.		Claud Ruth Turner	1158	68		General Power of attorney TP.
12100 Nov. 16, 1981	"			<i>etal</i> William R.	E. H. Bateson	1158	401		Lot "D" E. Perry Rd. Paria Mt.
13017 Dec. 1, 1981	"			Sandra J.	James Dale Turner	1158	969		Lot 4 Central Realty Corp.
13108 Dec. 1, 1981	"			<i>etal</i> Richard Jr.	For Cho Congers Hall Master Frank P. McHouston, Jr.	1158	953	}	Lot 1 Celand St.
"	"			<i>etal</i> Pauline J.	" " " "	1158	953		
13122 Dec. 1, 1981	"	Bernice P.			Monroe S. Turner	1158	986		Add to Wildaire Estates Int Lot 7 Ramblewood Lane
14327 Dec. 17, 1981	"		Ronald James		John J. Seed, <i>etal</i>	1159	624		Copying see deed bk. 1146 pg. 168 Assignment of Bond for title
14326 Dec. 17, 1981	"		Ronald James		Ronald E. Stanczak	1159	619	1	acre Moore Rd.
15264 Jan. 4, 1982	"			Sophie B.	Jessie J. Turner	1160	420		Int Lot Duncan Rd. Bates Tp.
16632 Jan. 25, 1982	"		Jessie J.		Sophie B. Turner	1161	407		Int lot Duncan Rd. Bates Tp.
18147 Feb. 12, 1982	"	Albert, <i>etal</i>			Belle J. Turner	1162	377	8 ² / ₁₀₀	acs. Hannon Rd. Saluda Tp. Cemetery (Cemetery Deed)
18347 Feb. 16, 1982	"	Duff			Ray Duffie, <i>Exec.</i>	1162	532		Lot 183-R & 131-R Springwood Frances Ave. Camille Park Map 1
18546 Feb. 18, 1982	"	Albert R.			William J. Taylor	1162	636		Lot 19 Cr. Washington Rd. &

INDIRECT or GRANTEE Index to Deeds — Greenville County, S. C.

(G) REG. U. S. PAT. OFFICE *Chas McCott* County Indexes Since 1888 An Identifying Trade Mark

Open at Proper Tab according to First Letter or Letters of Name and refer to Buff Sub-Index sheet for page reference.

COTT FAMILY NAME INDEX No. 75 © 1949
MADE BY THE COTT INDEX COMPANY, COLUMBUS, OHIO
SOLD BY WALKER, EVANS & COGSWELL CO., CHARLESTON, S.C.

FILE NUMBER DATE OF RECORD	GRANTEES FAMILY NAMES	GIVEN NAMES ABCDEFGH	GIVEN NAMES IJKLMNO	GIVEN NAMES PQRSTUVWXYZ	GRANTORS	BOOK	PAGE	No. of Acres	BRIEF DESCRIPTION, LOCATION, ETC. (Not Warranted)
23039 Apr. 15, 1982	Turner	Elaine W.	♀	Roy R.	Carrollton, Maryland First Baptist Church of new Inc.	1165	387		Point Dr. Clairmont Ridge Piney Mt. Int. Pt. tract 15 (2.55 acs) View
23040 Apr. 15, 1982	"	Elaine W.	♀	Roy R.	North East Rescue Mission, Greenville, S.C.	1165	388		"Clairmont Ridge" Piney Mt. Int. Pt. tract 15 (2.55 acs) View Point Dr.
23041 Apr. 15, 1982	"	Elaine W.	♀	Roy R.	Evangelical Institute of	1165	389		"Clairmont Ridge" Piney Mt. Int. Pt. tract 15 (2.55 acs) View Point Dr.
23038 Apr. 15, 1982	"	Elaine W.	♀	Roy R.	Camp Wabanna Carrollton	1165	390		Clairmont Ridge Piney Mt. Int. Pt. tract 15 (2.55 acs) View Point Dr.
23506 Apr. 21, 1982	"	Elaine W.	♀	Roy R.	First Baptist Church of new Inc.	1165	679		Int. Pt. tract 15 (2.55 acs) View Point Dr. "Clairmont Ridge" Piney Mt. For orig see Deed BK 1165 page 387
"	"	"	"	"	" " " " " "	1165	679		
23509 Apr. 21, 1982	"	Elaine W.	♀	Roy R.	North East Rescue Mission, Inc.	1165	680		Int. Pt. tract 15 (2.55 acs) View Point Dr. "Clairmont Ridge" Piney Mt. For orig see Deed BK 1165 page 388
"	"	"	"	"	" " " " " "	1165	680		
23507 Apr. 21, 1982	"	Elaine W.	♀	Roy R.	Evangelical Institute of Greenville, Inc.	1165	681		Int. Pt. tract 15 (2.55 acs) View Point Dr. "Clairmont Ridge" Piney Mt. For orig see Deed BK 1165 page 389
"	"	"	"	"	" " " " " "	1165	681		
23508 Apr. 21, 1982	"	Elaine W.	♀	Roy R.	Camp Wabanna	1165	682		Int. Pt. Tract 15 (2.55 acs) View Point Dr. Clairmont Ridge Piney Mt. For orig Deed BK 1165 Page 390
"	"	"	"	"	" " " " " "	1165	682		
23721 Apr. 23, 1982	"	Douglas Menarr etal			Edford Turner, etal	1165	834		Unit 26 Stanley Dr. Harbor Town
"	"	Bernice S. etal			" " " "	1165	834		
23767 Apr. 26, 1982	"	Fred Phillips + Mary Prissette			Jeffrey A. Rippel, etal	1165	868		Lot 3 North Main St.
24134 Apr. 29, 1982	"	Joanne G.			Walter Edward Greene	1166	133		Attorney General Durable Powers of

INDIRECT or GRANTEE Index to Deeds — Greenville County, S. C.

KEYS PRINTING CO., GREENVILLE, S. C.

Open at Proper Tab according to First Letter or Letters of Name and refer to Buff Sub-Index sheet for page reference.

FILE NUMBER DATE OF RECORD	GRANTEES FAMILY NAMES	GIVEN NAMES ABCDEFGHIJ	GIVEN NAMES JKLMNO	GIVEN NAMES PQRSTUVWXYZ	GRANTORS	BOOK	PAGE	No. of Acres	BRIEF DESCRIPTION, LOCATION, ETC. (Not Warranted)
25301 May 13, 1982 026442	Turner	Cristina B.	+	William R.	Paris Point Dev., Inc.	1166	825		Trail Lot 2 Paris Point, Phillips
May 27, 1982 " " "	"	Daria Bass et al			Geraldine C. Meams	1167	589		Lot, Old Early Bridge Rd.
" " "	"	Emma M. et al			" " "	1167	589		
27273 June 7, 1982 419	"	Ed	+	Willis et al	Morris J. Hall et al	1168	160		Mt. Lot 36 Tp. Simpsonville
July 6, 1982 671	"	Janice B.	+	William A.	Delano E. Frady, et al	1169	731		Lot 511 Sec. I Westwood Austin
July 9, 1982 1631	"	Harold R. Jr.	+	Robert J.	Annie Schade Hawkins	1169	865		Power of Attorney Village sec 2 Life Estate Resound.
July 21, 1982 6319	"	Ollie Mae H.			Drum H. Coster	1170	515		Int. Lot 88 Duke St. Duncan Mills
Sept. 14, 1982 7644	"	J. David			H. Paul Brantly, et al	1173	761		Tracts I + II
Sept. 28, 1982 7875	"	Margaret E. et al			John M. Ervin	1174	711	14	18 Acres Keeler Bridge Rd. Bates Mills Village" sec 2
Sept. 30, 1982 8487	"	Ollie Mae H. et al			Frank A. Lynn	1174	839		Mt. Lot 88 Duke St. Duncan
Oct. 6, 1982 " " "	"	Michael L. et al			Brenda J. Blankenship	1175	283		Lot 3 Abelia Rd. "Garrison Cmt. " Sec I
" " "	"	Lucy S.			" " "	1175	283		
10038 Oct. 26, 1982 10057	"	Anita J.			G. M. Turner	1176	146		Nature Trail Pt. Lots 16+17 Rosewood St. + Sec J
Oct. 26, 1982 13268	"			Sandra J. et al	Michael L. Cooley et al	1176	154		Lot 61 Westminster Village
Dec. 1, 1982 " " "	"			James R. et al	William R. Lynch	1178	245		Ingress and Egress Easement
" " "	"			Mary Ann	" " "	1178	245		

INDIRECT or GRANTEE Index to Deeds — Greenville County, S. C.

(H)

KEYS PRINTING CO., GREENVILLE, S. C.

Open at Proper Tab according to First Letter or Letters of Name and refer to Buff Sub-Index sheet for page reference.

FILE NUMBER DATE OF RECORD	GRANTEES FAMILY NAMES	GIVEN NAMES ABCDEFGHIJ	GIVEN NAMES JKLMNO	GIVEN NAMES PQRSTUVWXYZ	GRANTORS	BOOK	PAGE	No. of Acres	BRIEF DESCRIPTION, LOCATION, ETC. (Not Warranted)
13275 Dec. 1, 1982	Turner			Susan G.	Frances W. Graham	1178	262		Power of attorney
13208 Dec. 1, 1982	"	Blanche W.			Charlie A. Williams ^{etal}	1178	204	1	acre Old Grove Road Fenwick Hgts. Sec. I
14529 Dec. 15, 1982	"		Scott Lizabeth	Roddy C.	Broadus L. Bridwell ^{etal}	1178	951		Lot 9 Fenwick Lane
15013 Dec. 20, 1982	"	Dale		Sandra	Asheton, a Gen. Pts.	1179	262		Lot 57 Asheton Buttes Sp.
15161 Dec. 22, 1982	"		Janet M.	Thomas K.	Westminster Co. Inc.	1179	358		Lot 36 Verdin Estate. Sec. III
16114 Jan. 3, 1983	"	Gary B.		Patricia D.	Sandra Sublett Barnett	1180	125		* Lot East Lake Shore Dr. Lake Lanier
16113 Jan. 3, 1983	"	Gary B.		Patricia D.	Oklus Charles Sublett	1180	126		Int. Lot Lake Lanier
16112 Jan. 3, 1983	"	Gary B.		Patricia D.	Oklus Charles Sublett ^{III}	1180	127		Int. Lot Lake Lanier
16109 Jan. 3, 1983	"	Gary B.		Patricia D.	William T. Watson	1180	128		Int. Lot Lake Lanier
16611 Jan. 7, 1983	"	Catherine W.	Larry E.		Lloyd W. Gilstrap	1180	472		"Overbrook" Lot 25 Briarcliffe Dr. (Park St)
17353 Jan. 14, 1983	"		Junius F.		W. N. Leslie, Inc.	1180	895		Lot 74 (#11) Bennett St. Sec. I Abney Mills Brandon
"	"		Jamie J.		" " " "	1180	895		
18107 Jan. 25, 1983	"		Omega Julia P.		Martin L. Turner	1181	320		Int. Lot 2 Mary St
20302 Feb. 16, 1983	"	Carl E. Jr.			Joel E. Aber ^{etal}	1182	655		Lot 50 Cherry Hill Rd. Forrester Woods Sec 17 Mauldin
"	"	Betty T.			" " " "	1182	655		
20545 Feb. 18, 1983	"	Carolyn Vaughn			Robert B. Vaughn	1182	767		Abney Mills Sec. 2 Lot 421 Ross & Mason Sts. Brandon

INDIRECT or GRANTEE Index to Deeds — Greenville County, S. C.

KEYS PRINTING CO., GREENVILLE, S. C.

Open at Proper Tab according to First Letter or Letters of Name and refer to Buff Sub-Index sheet for page reference.

FILE NUMBER DATE OF RECORD	GRANTEES FAMILY NAMES	GIVEN NAMES ABCDEFGHIJ	GIVEN NAMES KLMNO	GIVEN NAMES PQRSTUWXYZ	GRANTORS	BOOK	PAGE	No. of Acres	BRIEF DESCRIPTION, LOCATION, ETC. (Not Warranted)
22528 Mar. 9, 1983	Turner	Fredda Bruce	&	Reginald L.	Irene Turner	1184	90		4 Acre School Rd. O'neal Tp. Lot Mosteller Rd. (State Hwy 14) Cleveland Tp.
23982 Mar. 22, 1983	"	Albert			Curtis Edwards, etal	1184	843		Lot 9 Duckworth Rd. "River Falls" Acres
26881 Apr. 15, 1983	"	Bobby Joe	etal		Joel T. Langley, etal	1186	467		Lot 72 Shubuta Dr. Farmington Acres
"	"	Carolyn C.	etal		" " " " "	1186	467		
26977 Apr. 18, 1983	"			Sandra	Jim Williams, Inc.	1186	518		Lot 51 Heritage Lakes
27877 Apr. 25, 1983	"	Dale S.			Tex Rhodes Turner	1187	42		Int. .7 Acs. Highlands Tp. Hous. Prop. Reg.
28555 Apr. 29, 1983	"	Darlene J.			Charles C. Fowler	1187	401		Unit 1-H Town Park of Sville Ave)
32534 June 2, 1983	"	Beulah +	L. B		Billie C. Norris, etal	1189	435		Lot 42 Springside Ave (Fourth Ave)
33090 June 7, 1983	"	Fredda B.			Reginald L. Turner	1189	826		Int. 7.96 Acres Highland Tp.
34638 June 21, 1983	"	Ann Cooper +		Randale Thomas	Milton G. Williams Jr. etal	1190	797		Map I Lot 77 Chippendale Dr. Fidelity SW II
624 July 6, 1983	"		Mildred	etal	Luille Merry	1191	841		Lot Chick Sipq Sp.
555 July 6, 1983	"	Dewey			Rufus C. Wilson, Jr. etal	1191	812		2 Lots Off Hwy. 14 O'neal Tp.
794 July 8, 1983	"	Charles Randy	etal		Ronald Jordan, Inc.	1191	926		Lot 4 Quincey Acres Sec. I
"	"	Debra H.	etal		" " "	1191	926		
3042 July 21, 1983	"	Eugene B.	Tracy E.		J Mack Woods etal	1193	167		Lot 23 Sunset Dr. Knollwood Harbor Town
3229 July 29, 1983	"	Douglas			Bernice Sue Turner	1193	288		Int. Unit 26 Stanley Drive

INDIRECT or GRANTEE Index to Deeds — Greenville County, S. C.

(I)

KEYS PRINTING CO., GREENVILLE, S. C.

Open at Proper Tab according to First Letter or Letters of Name and refer to Buff Sub-Index sheet for page reference.

FILE NUMBER DATE OF RECORD	GRANTEES FAMILY NAMES	GIVEN NAMES ABCDEFGHIJ	GIVEN NAMES JKLMNOPQ	GIVEN NAMES RSTUVWXYZ	GRANTORS	BOOK	PAGE	No. of Acres	BRIEF DESCRIPTION, LOCATION, ETC. (Not Warranted)
5666 Aug 17, 1983	Turner	Gary E +	Jane S.		Marcelle B. ^{etal} Driddle	1194	565		St. James Souci Villa pt lot 5 Cr. N. Franklin Rd + Young
6267 Aug 23, 1983	"			Daphne B. ^{etal} Hollans Rebecca	Jessie J. Turner	1194	847		Lot Duncan Rd. Bates Sp.
7765 Sept 6, 1983	"				Edith Hollans	1195	822	2.0	Acres Lot Stenhouse Rd.
10279 Sept 27, 1983	"	Bobby Ray			Thomas J. Wilson Jr. ^{etal}	1197	209	5	acres North Harrison Br. Rd.
10341 Sept 28, 1983	"	Donna S. Inkley Donna S. Inkley RMC	Lou Alice	# 35225	Kate Greene Turner	1197	303		Power of attorney
10715 Sept 30, 1983	"	Frances R			Karen Turner Puckett	1197	495		Int lot 32 Aron St. Austin Sp.
11011 Oct 3, 1983	"	D/B/A	San Del Builders		David B. Mann	1197	584		Lot 8 Bethel Rd. Forest Trail, Chick Spg. Sp.
11036 Oct 4, 1983	"		James Alex Sandra J.		Aaron Jones ^{etal}	1197	694	0.49	Ac. Lake View Cr (Fernwood Mr)
14469 Nov. 1, 1983	"		Mildred S.		Bob G. Sexton ^{Chc} Co.	1199	689	}	Lot 84 Berea Forest Cr. Berea Forest Sec 2
" "	"		Joseph Phillip ^{etal}		" " " "	1199	689		
15653 Nov 14, 1983	"		Kathy Lynn ^{etal}		Joseph L. Mullins Jr.	1200	393		Park Co. Lot 65 Sindal Ave. Cagle see deed Bk 1197 pg 209
15907 Nov 15, 1983	"	Bobby Ray			Thomas J. Wilson Jr. ^{etal} Re-Record Affairs	1200	571	5	Ac. North Harrison Br. Rd. for Orig. Ave Pleasant Valley
17263 Nov 29, 1983	"		James E. ^{etal}		Administrator of Veterans ^{etal}	1201	451		Lot 1344 pt lot 135 pleasant Ridge
17561 Dec 1, 1983	"	Donna M. ^{etal}			Barbara J. Silman	1201	621		Lot 28, Westminster Village Sec.
17802 Dec 2, 1983	"		Lynn H. + S. Paul		Danco, Inc.	1201	835		Lot 14 Sarrester wood Sec 5
19378 Dec 19, 1983	"		R.C.		Sean Gasnell ^{etal}	1202	742		Lot Butternut St.

INDIRECT or GRANTEE Index to Deeds — Greenville County, S. C.

Open at Proper Tab according to First Letter or Letters of Name and refer to Buff Sub-Index sheet for page reference.

FILE NUMBER DATE OF RECORD	GRANTEES FAMILY NAMES	GIVEN NAMES ABCDEFGHIJ	GIVEN NAMES JKLMNO	GIVEN NAMES PQRSTUVWXYZ	GRANTORS	BOOK	PAGE	No. of Acres	BRIEF DESCRIPTION, LOCATION, ETC. (Not Warranted)
25167 Feb 15 1984	Turner			etal Roy Robert	Jessie P. Turner	1206	327		Lays Souci Villa Lot 18 + pt 19 N. Franklin Rd
25735 Feb 22 1984	"			John Michael	Susan J. Lockridge <small>BKA Susan S. Ritta</small>	1206	668		Souci Lot 4 N. Franklin Rd. Land
26245 Jul 27 1984	"			J. David	City of Greenville	1206	938		2 Acre also: Pt Merwood St.
27418 Mar 7 1984	"	Silmer S.		etal	Jacob S. Troutman	1207	635		Int lots 1 + pt 2 + 4 Pendleton St. Coach Hills
28185 Mar 14 1984	"			Walley A.	Leslie S. Turner	1208	74		Int Lot 146 Coach Hills Dr.
28732 Mar 19 1984	"	Silmer S.		etal	Jacob S. Troutman	1208	480		Also: Pt Merwood St, Subd # 1207 p. 25 Int. Lots 1 + pt 2 + 4 Pendleton St
30343 Mar 30 1984	"	Carolyn U.			Allen E. Vaughn	1209	527		Int. Lot was Hampton Blvd
30459 Apr 2 1984	"			Michael L. etal	J. S. Herran	1209	553		} Lot 101 + pt 100 Brookforest
" "	"			Katherine W. etal	" " "	1209	553		
30810 Apr 3 1984	"			Robert L. etal	Carl D. Curtis etal	1209	772	1.08	
" "	"			Wanda L. etal	" " "	1209	772		
31926 Apr 12 1984	"			Bobby Joe etal	Charles H. Knight	1210	420		} Lot 101, Sec 3 Piedmont Mfg. Co. Revi.
" "	"			Betty Jean etal	" " "	1210	420		
32878 Apr 20 1984	"			Harold C. + Margaret E.	Grayson A. Goodman etal	1210	932		} Hill Rd. Farraster Woods Sec 3 Lot 156 C. Belder Dr. + Cherry Place Heritage Lakes Lot 25 Cr. Thomas Int Saddle Creek
33974 Apr 30 1984	"			DBA Sen. Del Builders Dale + Sandra	Davidson Enterprises	1211	508		
34291 May 2 1984	"			May C.	J. A. Cave	1211	792		General Powering attorney

INDIRECT or GRANTEE Index to Deeds — Greenville County, S. C.

Open at Proper Tab according to First Letter or Letters of Name and refer to Buff Sub-Index sheet for page reference.

5 ()

()

FILE NUMBER DATE OF RECORD	GRANTEES FAMILY NAMES	GIVEN NAMES ABCDEFGHIJ	GIVEN NAMES JKLMNOPQ	GIVEN NAMES RSTUVWXYZ	GRANTORS	BOOK	PAGE	No. of Acres	BRIEF DESCRIPTION, LOCATION, ETC. (Not Warranted)
346 39 May 4, 1984	Turner	Barbara	Nelson		AKA Ola Howard Iler Howard	1211	895	10.83	secs. Callahan Mt. Rd. Green Valley Ests
347 30 May 8, 1984	"	Adger Lee Jr.			Berald R Wicker	1212	46		Lot 115 McElhenny Rd. orig deed bk 1197 pg. 603
55245 May 9, 1984	"		Don Alice	etc	Kate Greene Turner	1212	252		Termination of Power of Attorney for
36593 May 21, 1984	"		Joel H. & Paquita P.		The Artists Corp.	1212	999		Lot 170 Sutton Place Rest
136872 May 23, 1984	"		Earline Patsy		Travelers Rest Community Club, Inc.	1213	177		Tract 2 Club Dr. Travelers Rest
39483 June 14, 1984	"	Sail R.			Sammy L. Turner	1214	902		Int Lot 4 Duncombe St. Green
40043 June 19, 1984	"		Keith D. et al		Edith A. Inman	1215	311	}	Lot 74th Weston St. St. Ann
" "	"		Nikki R et al		" " "	1215	311		
40160 June 20, 1984	"	Alan J.			Karl M. Bystriky	1215	362		Power of Attorney
40825 June 26, 1984	"		Joseph B. & Rebecca W.	Jr.	Earl E. Halcombe	1215	762		Lot 7. Main St. St. Ann
41294 June 29, 1984	"	Dale			Davis Properties, Inc.	1215	967		Lot 21 Billed Creek Ests Cleveland Sp.
1523 July 13, 1984	"	Albert			Ethelia M. Edney	1217	100		Lot 42 River Falls Justice Sp
4434 Aug 9, 1984	"	DBA San Del Builders Dale			Southern Bank & Trust Co	1219	10		Lot 18 Bethel Rd. Holly Tree
5146 Aug 16, 1984	"		John Thomas Jr.		Maggie Melinda [unclear]	1219	550		Lot 1+2 [unclear] Chick Sp
5261 Aug 17, 1984	"	Deane B.			Lawrence L. [unclear]	1219	591	3.44	Chenigumpin Rd. St
5272 Aug 17, 1984	"	DBA San-Del Bldg Dale		Sandra	Richard J. Kraine	1219	602		Lot 37 [unclear] [unclear]

INDIRECT or GRANTEE Index to Deeds — Greenville County, S. C.

Open at Proper Tab according to First Letter or Letters of Name and refer to Buff Sub-Index sheet for page reference.

FILE NUMBER DATE OF RECORD	GRANTEES FAMILY NAMES	GIVEN NAMES ABCDEFGHIJ	GIVEN NAMES JKLMNO	GIVEN NAMES PQRSTUVWXYZ	GRANTORS	BOOK	PAGE	No. of Acres	BRIEF DESCRIPTION, LOCATION, ETC. (Not Warranted)
5613 Aug 21, 1984 6858	Turner		Jerry Lee		Peggy Annette Turner	1219	877		Int Lot 3 Honeysuckle Dr
Aug 31, 1984 7677	"			Robert E.	Doyle R. Peace ^{etal}	1220	770		Lot 1 Belvedere Rd.
Aug 31, 1984 7250	"	DBA San-Del Bldrs.	Mary Frances Phillips		Thomas Klugh Turner ^{etal}	1220	908		Lot 152 Cr Pinefield Dr + W.
Sept 4, 1984 7240	"	Dale	+ Sandra		Davis Properties, Inc. ^{etal}	1220	986		Lot 22 Gilder Creek Ests Pt 1 see deed bk 1219 pg 591
Sept 4, 1984 9457	"	Diana L.			Lawrence Leo Haultter ^{etal}	1220	998	3.44	acc Chinguapin Rd facing
Sept 28, 1984	"		Glen ^{etal} Lawrence		George M. Hodges	1222	876		Lot 5
"	"		Janice J. ^{etal}		" " "	1222	876		
"10838 Oct 10, 1984	"			Robert L. ^{etal}	J. E. Summey	1223	719	1.92	acs Butler sp.
"	"			Wanda L. ^{etal}	" " "	1223	719		
"12105 Oct 22, 1984	"	DBA San-Del Builders	Dale James	Sandra C.	Thomas E. James ^{etal}	1224	584		Lot 43 Valleybrook, Sec 1 Creek Ests Pt 1
12093 Oct 22, 1984	"		James Dale	Sandra C.	Peggy J. Skelton	1224	581		Lot 1 Halland Rd. Gilder
12589 Oct 26, 1984	"	Donald ^{etal}			Margaret B. Vaughn	1224	907	2.62	acs Brannon Rd.
"	"	Donna P. ^{etal}			" " "	1224	907		
"12621 Oct 26, 1984	"	Donald L. ^{etal}			Ralph C. Stanley ^{etal}	1224	953	2.62	acs Brannon Rd. Chick Spg. sp.
"	"	Donna P. ^{etal}			" " "	1224	953		
"13555 Nov 2, 1984	"	Ellison			L. M. Turner	1225	542		Durable power of attorney

INDIRECT or GRANTEE Index to Deeds — Greenville County, S. C.

REG. U. S. PAT. OFFICE *Chas. McCorkle* County Indexes Since 1888 An Identifying Trade Mark


Open at Proper Tab according to First Letter or Letters of Name and refer to Buff Sub-Index sheet for page reference.

COTT FAMILY NAME INDEX No. 75 © 1949
MADE BY THE COTT INDEX COMPANY, COLUMBUS, OHIO
SOLD BY WALKER, EVANS & COGSWELL CO., CHARLESTON, S.C.

FILE NUMBER DATE OF RECORD	GRANTEES FAMILY NAMES	GIVEN NAMES ABCDEFGHIJ	GIVEN NAMES JKLMNO	GIVEN NAMES PQRSTUVWXYZ	GRANTORS	BOOK	PAGE	No. of Acres	BRIEF DESCRIPTION, LOCATION, ETC. (Not Warranted)
25990 Mar 5, 1985	Turner	Sarah Newman			as sev. Anne Rhoades Turner	1234	287		Limestone Park Int Lot 30 W. Myrtle (Proffitt Dr)
28584 Mar 28, 1985	"	Diane A.	+	William E. ^{III}	as sec pts. Deverger Pointe Co.	1235	763		Sec 1 Lot 63 Deverger Pointe
29664 Apr 4, 1985	"	Cynthia A.			et al Tony E. Turner	1236	425		Int. 0.89 Acre O'Neal Sp.
31597 Apr 22, 1985	"			William C.	et al Marjorie Central Fair	1237	711		Lot 4 Marion St. far side see Deed Bks 1154 pg 448
"	"			Sharon R.	" " "	1237	711		
32167 Apr 26, 1985	"	Lynn Carol Jackson B.			et al Eunice N. Thompson	1237	472		Buena Vista Lots 23+24 Sutton Dr.
34897 May 17, 1985	"	Douglas E.			Bobby Ray Turner	1239	712	5	acs N. Harrison Bridge Rd
35517 May 25, 1985	"	Diane + Jerry			Eunice P. Gregg	1240	40		Lot 11 Arch St. Ext.
35961 May 28, 1985	"			Robert Earl	W. E. Lindsay	1240	359		Lot 5
37029 June 4, 1985	"		Jo Ann M.		Robert Earl Turner	1241	17		Int Lot 5 Thorwood Ac.
39373 June 25, 1985	"	Eugene H. + Martha S.			et al Sean B. Durn	1242	655		Lot 107 Merrywood Dr.
317 Jul 2, 1985	"	Eugene H. Jr.			et al Ardith H. Parsons	1243	253		Lot 101 Holmes Dr. White Oak
"	"	Sahara G.			" " "	1243	253		
3160 Jul 29, 1985	"	Christopher Catherine George + Mary			Demetrios Francisca Daniella	1245	97		Stone Land Co. Sec. A. Pt Lots 29+30 Bennett St.
4200 Aug 5, 1985	"			M. Wilhelmina	Robert R. Turner	1245	861		Deed Queen of Attorney Chestnut Hills
4203 Aug 5, 1985	"	Albert R.			et al Johnny B. Capps	1245	865		Lot 135 Falkstone St. Sec 1

INDIRECT or GRANTEE Index to Deeds — Greenville County, S. C.

REG. U. S. PAT OFFICE *Chas McCatt* County Indexes Since 1888 An Identifying Trade Mark

 Open at Proper Tab according to First Letter or Letters of Name and refer to Buff Sub-Index sheet for page reference.

COTT FAMILY NAME INDEX No. 75 © 1949
MADE BY THE COTT INDEX COMPANY, COLUMBUS, OHIO
SOLD BY WALKER, EVANS & COGSWELL CO., CHARLESTON, S.C.

FILE NUMBER DATE OF RECORD	GRANTEES FAMILY NAMES	GIVEN NAMES ABCDEFGHIJ	GIVEN NAMES JKLMNO	GIVEN NAMES PQRSTUVWXYZ	GRANTORS	BOOK	PAGE	No. of Acres	BRIEF DESCRIPTION, LOCATION, ETC. (Not Warranted)
9640 Sept 19, 1985	Turner		Douglas Claude		Douglas E. Turner AKA Rosie Elizabeth Corman	1249	48	5	Rd. acc 71. Harrison Bridge mills (68 E. Seventh St)
9706 Sept 19, 1985	"			William B.	Rosie R. Corman etal	1249	92		Lot 45 Sec C. Woodside
9800 Sept 20, 1985	"		Nannette		Kenneth Sweet	1249	156	4.47	acs. Arden Rd (River Rd) styles Rd.
10397 Sept 25, 1985	"		Lowell Kenneth		Ernest Walls	1249	526		Bond for Title 2.0acs.
11655 Oct 3, 1985	"		Diana Mason		Margaret Lince Diggins	1247	931	1/2	acs. Burton Rd.
12144 Oct 8, 1985	"		Ola S.		R. C. Turner	1250	452		Lot Butter St.
15425 Nov 6, 1985	"		Maudie B.		W. E. Turner jr.	1252	831		Int 1.13 acs Paris Mt. Sp. Acs
16730 Nov 14, 1985	"			Theresa M.	Nonnie Ray Turner etal	1253	315		Int 8 Aoka Av. Welcome
18320 Nov 27, 1985	"	Cynthia L +		Robert L.	David H. Wilson etal	1254	295		Lot 54 Canebrake I
22818 Jan 9, 1986	"	Diane + Jerry			Charles J. Spillane etal	1257	348		Int Lots 12 + 13 Arch St. Etn Sp.
24148 Jan 22, 1986	"		Leon Kenneth		Jim Leon Turner etal	1258	80	1.89	acs Hwy 151, Highland
26659 Feb 12, 1986	"		Gloria D.		Nellie Brown Tate Etc.	1259	727		2 Parcels
26973 Feb 17, 1986	"		Lideon + Margaret P.		William A. Dill	1259	999	1/8	ac. David St. Arch St. Etn.
27158 Feb 18, 1986	"		Jerry		Diane Turner	1260	52		Int Lot 11 also pt lots 12 + 13 mill
30612 Mar 19, 1986	"		Carolyn Vaughn		Ben J. McDaniel III etal	1262	294		Int Lot 117 Village 6 Miles Rd. (S.C. Rd S. 23-134)
30668 Mar 20, 1986	"			William C.	Martha J. Freeman etal	1262	312		Int 3.12 acs Jug Factory

INDIRECT or GRANTEE Index to Deeds — Greenville County, S. C.

Open at Proper Tab according to First Letter or Letters of Name and refer to Buff Sub-Index sheet for page reference.

FILE NUMBER DATE OF RECORD	GRANTEES FAMILY NAMES	GIVEN NAMES ABCDEFGHIJ	GIVEN NAMES JKLMNO	GIVEN NAMES PQRSTUVWXYZ	GRANTORS	BOOK	PAGE	No. of Acres	BRIEF DESCRIPTION, LOCATION, ETC. (Not Warranted)
30975 Mar 24, 1986 21459	Turner			C. William	James O. Flynn	1262	505		(S.C. Rd 2-23-134) Int 3.12 acs Jug Factory Rd.
Mar 29, 1986 32003	"	Bayne		Michael	Ruth Judith Bayne	1262	713		Int 78 ac. Morgan Creek Deerfield
Mar 31, 1986 32259	"			Richard et al.	Gerald R. Wicker	1263	77		Lot 5 Deerfield Dr. Sec 1
Apr 2, 1986 132644	"	Aeris Ann	+	Thomas	James Gilbert Sloan Daddy in fact Thomas R. Anderson	1263	271		Lot
Apr 4, 1986 132643	"	Beverly G.	+	Stanley W.	Nora C. Anderson AKA Sandra B. South	1263	488	2.57	acs Moody Bidge Rd. Mills Village Sec 4
Apr 4, 1986 32781	"	Beverly G.	+	Stanley W.	Sandra B Smith	1263	493		Lot 35 Smythe St. Duncan
Apr 8, 1986 132888	"			Lynn H.	Sanford Paul Turner	1263	670		Durable power of attorney
Apr 8, 1986 32887	"	Hazel R.			Charles J. Turner	1263	699		Power of attorney
Apr 8, 1986 34309	"	Charles J.			Hazel R. Turner	1263	706		Power of attorney Rd.
Apr 21, 1986 134580	"			Thomas W.	Diana R. Turner Justice	1264	504		Tract 2 = 3.44 acs Chinguapin
Apr 23, 1986 134725	"	Helen	+	Ronald	Nancy Elizabeth Rogers	1264	613	4.692	acs U.S. Route 25 (Augusta Rd)
Apr 23, 1986 135156	"	Baynelle C.	et al		Noelle B. Sudduth	1264	738		Int 78 acs Morgan Creek
Apr 25, 1986 135219	"	Christopher	+	Shirley V. E.	Lawrence O. Adames	1264	970		Lot 118 Bellingham Sec 2
Apr 28, 1986 135321	"			Wallace et al	James H. Coe	1264	986		pt lot 5 Cedar Lane Rd.
Apr 28, 1986	"			Robert L. Ward	J. E. Sumner	1265	80	0.20	ac. Butler Sp.
						1265	80		

INDIRECT or GRANTEE Index to Deeds — Greenville County, S. C.

☞ Open at Proper Tab according to First Letter or Letters of Name and refer to Buff Sub-Index sheet for page reference.

FILE NUMBER DATE OF RECORD	GRANTEES FAMILY NAMES	GIVEN NAMES ABCDEFGHIJ	GIVEN NAMES JKLMNO	GIVEN NAMES PQRSTUVWXYZ	GRANTORS	BOOK	PAGE	No. of Acres	BRIEF DESCRIPTION, LOCATION, ETC. (Not Warranted)
36156 May 2, 1986	Turner				Paul Carter Jr.	1265	482		Lot 99 on Albany Mt. Sp.
36862 May 8, 1986	"				Walter M. Cawen	1265	922		Deed to Perry, attorney Austin Sp. & Ville
38052 May 16, 1986	"				Linda L. Turner	1266	523		Lot 465 Westwood Sec II Estate Sec 1
38667 May 22, 1986	"				Robert M. Moody	1266	884		Lot 274 Pt 28 Maywood Hampton Blvd & Wellington Ave
39386 May 28, 1986	"				Carole Jane Greene	1267	166		Int lot car 4 & Hwy 29 (Wade)
39726 May 30, 1986	"				Ruby Mae Roach	1267	519		Pt tract 33 Oakvale Farms also Pt tract 33, Santh Sp.
"	"				" " "	1267	519		
40994 June 9, 1986	"				San- Del Builders Inc.	1268	90		Lot 9 Billed Creek Ests Pt 1
41690 June 12, 1986	"				Seven Come Eleven	1268	547	1	ac Hwy 276 Cagle Ark Co.
443825 June 27, 1986	"				Cardelia Brown Stanton	1269	797		Int lot 65 Sindal Ave Wickliff Blvd (near Eastland Dr) Carolina Ct
542 Jul 3, 1986	"				Sybil K. Smith	1270	332		Int lot 65 Alta Vista (now Jersey Ave) Buena Vista
541 Jul 3, 1986	"				Sybil K. Smith	1270	333		Int lots 37 & 38 Elberta St.
1038 Jul 8, 1986	"				Ruth E. Turner	1270	536	2.25	acv. Hwy 414
"	"				" " "	1270	536		
1058 Jul 8, 1986	"				Chanticleer Real Estate Inc.	1270	559		Lot 268 Chanticleer Sec VIII meadows
3754 Jul 28, 1986	"				John M. Luther	1271	981		Lot 1 Oak meadow Dr. Oak

REVERSE or GRANTEE Index to Deeds — Greenville County, S. C.

REG. U. S. PAT. OFFICE *Chas. McClellan* County Indexes Since 1888 An Identifying Trade Mark

 Open at Proper Tab according to First Letter or Letters of Name and refer to Buff Sub-Index sheet for page reference.

COTT FAMILY NAME INDEX No. 75 © 1949
MADE BY THE COTT INDEX COMPANY, COLUMBUS, OHIO
SOLD BY PHOTO COPY SUPPLY, MAULDIN, S. C.

()

FILE NUMBER DATE OF RECORD	GRANTEES FAMILY NAMES	GIVEN NAMES ABCDEFGHIJ	GIVEN NAMES JKLMNO	GIVEN NAMES PQRSTUVWXYZ	GRANTORS	BOOK	PAGE	No. of Acres	BRIEF DESCRIPTION, LOCATION, ETC. (Not Warranted)
4369 Jul 31, 1986	Turner		Jay Loretta	Scott Thomas	<i>etal</i> Buford B. Pitman Jr.	1272	282		Lot 16 Edwards St. Lee East sequoia Dr. Chestnut Hills
5630 Aug 8, 1986	"	Anne C.	<i>etal</i>		Kitty Emerson Cowan	1272	997		Reserved life Estate Lot 116 right of ingress & egress
5702 Aug 8, 1986	"			D. William Berkeley <i>etal</i>	William Cephus Turner	1273	22	1	Ac. Jug Factory Rd. Also mills
6070 Aug 12, 1986	"			William	Charles C. Jayssoy	1273	312		Lot 134 Sec 4 Woodside Green Valley Estates
6236 Aug 13, 1986	"	Adzer			Beauford W. Williams	1273	392		Lot 116 McElhenny Rd.
7136 Aug 19, 1986	"	David W.	<i>etal</i>		D. Larry Bryson	1273	841	}	Lot 13 Stella Ave. Paris Mt. Sp.
"	"	A. Buena	<i>etal</i>		" " "	1273	841		
7699 Aug 21, 1986	"	Cecil L.			David M. Hannon	1274	183		Pinehurst Add: Pt Lots 14 + 15 Hazel Dr. Attorney
7869 Aug 25, 1986	"		J. Ann	<i>etal</i> Berkeley <i>etal</i>	Kate S. Turner	1274	306		General Durable power of
8529 Aug 28, 1986	"			William	B. Robert Coker Jr.	1274	591		Lot
9187 Sept 23, 1986	"	Dele S.	<i>etal</i>		Pauline M. Stokes	1276	386		5.44 +/- 0' Deal Sp. St. Lts. 1-7 Co. Mt. Lebanon Rd + Hewood Forest
14678 Oct 10, 1986	"		Margaret		Atlantic Financial Federal	1278	37		Lot 49 Briartuck Rd.
14924 Oct 13, 1986	"			William L.	Christina B. Turner	1278	200		Int Lot 2 Paris Point Abney Mills Sec 1
15240 Oct 15, 1986	"	Carolyn V.			William A. Vaughn	1278	381	.53	Ac. Easley Bridge Rd Hwy 23
16683 Oct 21, 1986	"		Michael		<i>Mar. E. Richardson Collector</i> The City of Greenville Revenue	1278	775		Duit Claim Lot 129
17466 Oct 30, 1986	"	Aale		<i>etal</i> Sandra	Lloyd D. Auten <i>etal</i>	1279	581	10.08	Ac. Holland Rd.

REVERSE or GRANTEE Index to Deeds — Greenville County, S. C.

REG. U. S. PAT. OFFICE *Chas McCott* County Indexes Since 1888 An Identifying Trade Mark

Open at Proper Tab according to First Letter or Letters of Name and refer to Buff Sub-Index sheet for page reference.

COTT FAMILY NAME INDEX No. 75 © 1949
MADE BY THE COTT INDEX COMPANY, COLUMBUS, OHIO
SOLD BY PHOTO COPY SUPPLY, MAULDIN, S. C.

FILE NUMBER DATE OF RECORD	GRANTEES FAMILY NAMES	GIVEN NAMES ABCDEFGH	GIVEN NAMES IJKLMNO	GIVEN NAMES PQRSTUVWXYZ	GRANTORS	BOOK	PAGE	No. of Acres	BRIEF DESCRIPTION, LOCATION, ETC. (Not Warranted)
18625 Nov 6, 1986	Turner	Dorothy			Mabel Harrison	1280	162		General power of Attorney Brandon Hunt, Abney Mills
18628 Nov 6, 1986	"	Dorothy			Mabel Harrison	1280	166		Lot 332 Furman St. Sec 2
22839 Dec 5, 1986	"			Leantle + Robert E.	Alice C. Stephenson	1282	515		new plat lot 3 Anderson Rd. (May 81)
25223 Dec 16, 1986	"			Wilson Margaret	Dilreath Durner	1283	384		(July 2-362) 0.17 ac. 7p. Int 0.58 ac. McElhiney Rd.
31915 Dec 16, 1986	"	Cathy H		R. Jerry Berkeley et al	Bobby H. Durner	1283	391		pt lot 120 City View Agreement
34623 Feb 3, 1987	"			William Berkeley-Michael Properties et al	Berkeley-Michael Properties	1287	730		Memorandum Partnership Fair Hots
34794 Feb 25, 1987	"	Dale		Sandra	San-Dal Builders Inc	1289	31		#lot 10 Brookdale Ave. Blk D.
34794 Feb 26, 1987	"	Alton K.		etal	E. C. Bain Jr.	1289	97	} 2.80	acs Pleasant Hill Church Rd.
"	"	Dorothy Mae		G. et al	" " "	1289	97		
35950 Mar 5, 1987	"	Anna S		Thomas B.	John B. Long Jr.	1289	614		Super Hwy Home Sites Lots 92+93 Shadow Lane
37853 Mar 16, 1987	"			James C. jr.	James Rudolph Duke	1290	435		Piedmont Mfg Co. Village Sw 4 Lot 82 Hammett St. (Ave)
41480 Apr 2, 1987	"	Glenn David		James C. jr. Dawn Timberly	Christopher L. Rowland	1291	844		Lot 104 Berga Forest Sec II Easement, Pleasant Mt. 7p
41744 Apr 3, 1987	"	Gaynell Howard			Gaynell Center et al	1291	965		Int 38.01 = Tract 2 also
42225 Apr 7, 1987	"	Eugene			Administrators of Veterans Affairs	1292	114		Lot 232 Elizabeth Ar.
46863 May 1, 1987	"	Christopher			Windsor Properties Inc	1293	864		Lot 19 Glen Barry Sec 1
4519 May 5, 1987	"	Gaynell			Ealey S. Center	1294	160		Right Privilege + B/W

REVERSE or GRANTEE Index to Deeds — Greenville County, S. C.

REG. U. S. PAT. OFFICE *Chas McCott* County Indexes Since 1888 An Identifying Trade Mark

Open at Proper Tab according to First Letter or Letters of Name and refer to Buff Sub-Index sheet for page reference.

COTT FAMILY NAME INDEX No. 75 © 1949
MADE BY THE COTT INDEX COMPANY, COLUMBUS, OHIO
SOLD BY PHOTO COPY SUPPLY, MAULDIN, S. C.

()

FILE NUMBER	GRANTEES	GIVEN NAMES	GIVEN NAMES	GIVEN NAMES	GRANTORS	BOOK	PAGE	No. of Acres	BRIEF DESCRIPTION, LOCATION, ETC. (Not Warranted)
DATE OF RECORD	FAMILY NAMES	ABCDEFGHIJ	IJKLMNOP	QRSTUVWXYZ					
49001 May 12, 1987	Turner		Jan C.		Mabel M. Bishop	1294	754		Power of attorney
52541 June 1, 1987	"		Kenneth		Ernest Walls ^{etal}	1296	214	2.00	acres Styles Rd.
53652 June 4, 1987	"		Neil J	etal	Donald P. Cundiff	1296	676		Lot 11 Mustang Circle
" "	"		Linda M.	etal	" " "	1296	676		Austin Sp.
54106 June 5, 1987	"			W. Wayne	Mary Ruth Gilreath	1296	827		General power of attorney
54979 June 11, 1987	"		Louis R.		Sarah Merian Gayman	1297	178		Lot 6 Cr Goodwin St Shumate
55550 June 15, 1987	"			William	Evelyn L. Jarrester	1297	376	4.25	acs Highland Sp.
57189 June 25, 1987	"	Albert R.			Chrene B. Spivey	1298	299		Lot 97 Chestnut Hills
57924 June 26, 1987	"			William	Warren Wilson	1298	394		Lot South Dade St.
401 July 2, 1987	"	Servain			Max S. Turner	1298	906		Lot 3 Banner Dr. Lockwood
603 July 6, 1987	"	Donald			Alma L. Tomberlin	1299	44		Lease
549 July 6, 1987	"				Alma Louise Tomberlin	1299	31	2.12	Acres S C Hwy 11
1888 July 10, 1987	"		James	etal	Lois L. Phillips	1299	511		Quit Claim Int Lot 32
" "	"		Marion	etal	" " "	1299	511		Lanseau Dr. Highlands
1889 July 10, 1987	"		James	etal	Libby P. Mezgs	1299	513		Lot 32 Lanseau Dr.
" "	"		Marion	etal	" " "	1299	513		Highlands

#5025 Bk 1333 pg 197
7-29-88

REVERSE or GRANTEE Index to Deeds — Greenville County, S. C.

REG. U. S. PAT. OFFICE *ChumCott* County Indexes Since 1888 An Identifying Trade Mark

Open at Proper Tab according to First Letter or Letters of Name and refer to Buff Sub-Index sheet for page reference.

COTT FAMILY NAME INDEX No. 75 © 1949 MADE BY THE COTT INDEX COMPANY, COLUMBUS, OHIO SOLD BY PHOTO COPY SUPPLY, MAULDIN, S. C.

FILE NUMBER DATE OF RECORD	GRANTEES FAMILY NAMES	GIVEN NAMES ABCDEFGH	GIVEN NAMES IJKLMNO	GIVEN NAMES PQRSTUVWXYZ	GRANTORS	BOOK	PAGE	No. of Acres	BRIEF DESCRIPTION, LOCATION, ETC. (Not Warranted)
7804 Aug 13/1987	Turner		D. James	F. Sandra	M + J Associates Inc	1302	372		Consecutive Deed Lot 34 Bradley Oaks
9575 Aug 24/1987	"	Angela L.			JKA Capital Bank + Trust Southern Nat'l Bank of S.C.	1303	260	6.0	acres Davis Rd.
10745 Aug 31/1987	"			William Randall	Thelma J. Neal	1303	885		Lot Grove Sp.
90810 Aug 31/1987	"	H. Silbreath	x	W. Wayne	Virgian M. Sanderson <i>etal</i>	1303	939	1.21	acres Robertson Rd.
01203 Sept 1/1987	"	Napomi Brenda		Curtis William	Theron D. Colvin <i>etal</i>	1304	130		Lot 39 + Avenger Place Sec 15
12429 Sept 10/1987	"		Narwood James		William Henry Cleveland <i>etal</i>	1304	712	1.80	acres
14478 Sept 23/1987	"	Anne B.			Ben J. Turner Jr.	1305	727		Lot 57 Alpine Way Highland Sp.
15088 Sept 28/1987	"			Rhonda	Kenneth Leon Turner	1306	71		Int 1.89 acres Hwy 101 Bradley Oaks
15127 Sept 28/1987	"		Joel B. +	Patsy J.	Robert L. Brown	1306	92		PT Lot 45 Woodbridge Way
15395 Sept 30/1987	"	H. Silbreath			William Wayne Turner	1306	337		Int 36.15 acres Jackson Grove Rd. also 6.58 acres Jackson Grove Rd.
15394 Sept 30/1987	"			Wayne William	H. Silbreath Turner	1306	339		Int 29.41 acres Robertson Rd.
16389 Oct 6/1987	"		Mary S.	<i>etal</i>	Jimmy Neres Smith <i>etal</i>	1306	851		Int 2.62 acres Collins Creek Sec 1
17217 Oct 9/1987	"		Gladys Nancy	+ Richard M.	Charles G. Smith	1307	459		Lot 3 East Parkins Mill Rd.
17482 Oct 13/1987	"		Jerry L.		Betty T. McCauley <i>etal</i>	1307	577		Lot Bates Sp. Sec 3
21258 Nov 5/1987	"		James M.		Evergreen Properties	1309	798		Lot 26 Jay Hollow Farms miles
23081 Nov 11/1987	"	Carl Gary			Harry B. Staudemire Jr.	1310	280		Int Lot 8 Sec A Woodside

REVERSE or GRANTEE Index to Deeds — Greenville County, S. C.

REG. U. S. PAT. OFFICE *Chas. McCall* County Indexes Since 1888 An Identifying Trade Mark

Open at Proper Tab according to First Letter or Letters of Name and refer to Buff Sub-Index sheet for page reference.

COTT FAMILY NAME INDEX No. 75 © 1949
MADE BY THE COTT INDEX COMPANY, COLUMBUS, OHIO
SOLD BY PHOTO COPY SUPPLY, MAULDIN, S. C.

()

FILE NUMBER DATE OF RECORD	GRANTEES FAMILY NAMES	GIVEN NAMES ABCDEFGHIJ	GIVEN NAMES KLMNO	GIVEN NAMES PQRSTUVWXYZ	GRANTORS	BOOK	PAGE	No. of Acres	BRIEF DESCRIPTION, LOCATION, ETC. (Not Warranted)
23080 Nov 11, 1987	Turner	Carl Gary			<i>et al</i> Narolby Limer	1310	282		Mills Lot 8 Sec A. Woodside
24756 Nov 24, 1987	"	Gaynell			Esley J. Center	1311	157	4.0	Glassy Mt. Sp. acres also 0.49 acres
30294 Dec 31, 1987	"	Ireda		Reginald L.	Noette B. Sudduth	1314	409	2.71	acres Hwy 414
31916 Jan 19, 1988	"		Nellie		<i>Wilson</i> Aucie Mae Peigler Powell	1315	410		Lot 11 Park Place Blk 9
32314 Jan 21, 1988	"	Archa A.			<i>et al</i> Jockey Rae Turner (minor) Greenville County Probate Judge	1315	581		Conservatorship
"	"	Dale W.			" " "	1315	581		
33310 Jan 29, 1988	"	Glenn David			Kimberly Dawn Turner	1316	111	9 1/2	
33926 Feb 3, 1988	"	Cecil L.			<i>et al</i> AKA E. R. Taylor, Jr. Earle Richard Taylor Jr.	1316	468	170.76	acres Plat Bk 15 Apg 61
34114 Feb 4, 1988	"			Robert E.	Wanda L. Turner	1316	550		Sheffield Forest Lot 25 Confederate Circle
34349 Feb 5, 1988	"		James P.		Angela L. Turner	1316	676	6.0	acres Davis Rd.
35913 Feb 18, 1988	"		James W.	Dorba	<i>et al</i> Ed. Michael Rainey	1317	459		Memorandum Partnership Agreement
"	"				"	1317	459		
35915 Feb 19, 1988	"				Butler Carter Pt	1317	458		New Mauldin Ship 4.88 ac. E. Butler Ave
38308 Mar 7, 1988	"		Nancy E.		Clarence M. Easley	1318	777		Power of attorney
40902 Mar 24, 1988	"			Wanda Kay	Ruby H. Springfield	1320	166		Power of attorney
40903 Mar 24, 1988	"			Wanda Kay (Norma)	Jean Springfield	1320	178		Power of attorney

REVERSE or GRANTEE Index to Deeds — Greenville County, S. C.

REG. U. S. PAT. OFFICE *Chas McCotts* County Indexes Since 1888 An Identifying Trade Mark

Open at Proper Tab according to First Letter or Letters of Name and refer to Buff Sub-Index sheet for page reference.

COTT FAMILY NAME INDEX No. 75 © 1949 MADE BY THE COTT INDEX COMPANY, COLUMBUS, OHIO SOLD BY PHOTO COPY SUPPLY, MAULDIN, S. C.

FILE NUMBER DATE OF RECORD	GRANTEES FAMILY NAMES	GIVEN NAMES ABCDEFGH	GIVEN NAMES IJKLMNO	GIVEN NAMES PQRSTUVWXYZ	GRANTORS	BOOK	PAGE	No. of Acres	BRIEF DESCRIPTION, LOCATION, ETC. (Not Warranted)
41205 Mar 25 1988	Turner			etal Warren E.	etal Matthew W. Thornton	1320	319		Lots 18 + 19 + 74 Lot 20 g Bernice Caldwell property
" "	"			etal Pamela R.	" " "	1320	319		
42085 Mar 31 1988	"	George R. Jr.			Personal Representative George R. Turner Jr.	1320	787		Parkins Mill Rd. Deed of Distribution Lot
42087 Mar 31 1988	"	George R. Jr.			Personal Representative George R. Turner Jr.	1320	789		Parkins Mill Rd. Deed of Distribution Int Lot
43513 Apr 8 1988	"	Billy A		R. Thomas	Alfred Muller	1321	588		Lot 16 Jena Oak Sub
44755 Apr 18 1988	"	Curtis W.			Personal Representative Curtis W. Turner	1322	274		Depter Dr. Prexel Garage Deed Distribution Lot 76
46888 Apr 29 1988	"		Mary E.		etal Alfred B. Gilliam	1323	618		Westwood South Sub Sec 2 Lot 212 Willow Branch Tr
47060 Mar 2 1988	"	Allen Dale			etal James Dale Turner	1323	729		Lot 43 Valleybrook Sec 1
47147 May 2 1988	"			etal Robert L.	etal Donald Hunt	1323	778		Tract Fairview Sp. Less 2 Tracts
" "	"			etal Wanda L.	" "	1323	778		
49415 May 13 1988	"	Dug L.			of S.C. Branch Banking + Trust Co	1325	193		Release Judgement Roll # 83-1704 Lots 22, 23, 30, 32-34, 38, 42-45 Meadowood
" "	"				" "	1325	193		
51213 May 20 1988	"		Mary E.		Inc. Builders + Developers	1325	879		Dr. Westwood South Sub. Sec 2 Quit Claim Lot 212 Willow Branch Near Travelers Rest
51247 May 20 1988	"	Charlie		Vergie S.	Jessie B. Clark	1325	902		Life Estate 9.25 acs Paris Mtn. Sp
51320 May 23 1988	"	Debra M		Stephen H.	Harold L. Turner	1325	933	2.97	Ebenezer - Welcome Baptist Church Ac Highland Sp. Near
51604 May 23 1988	"			etal John H.	The Smith Co of Greenville Inc	1326	26		Lot 90 Pimlico Rd Jamaica Rd Sec A
" "	"			etal Margaret A.	" " "	1326	26		

REVERSE or GRANTEE Index to Deeds — Greenville County, S. C.

REG. U. S. PAT OFFICE *Chas McCott* County Indexes Since 1888 An Identifying Trade Mark


Open at Proper Tab according to First Letter or Letters of Name and refer to Buff Sub-Index sheet for page reference.

COTT FAMILY NAME INDEX No. 75 © 1949
MADE BY THE COTT INDEX COMPANY, COLUMBUS, OHIO
SOLD BY PHOTO COPY SUPPLY, MAULDIN, S. C.

FILE NUMBER DATE OF RECORD	GRANTEES FAMILY NAMES	GIVEN NAMES ABCDEFGH	GIVEN NAMES IJKLMNO	GIVEN NAMES PQRSTUVWXYZ	GRANTORS	BOOK	PAGE	No. of Acres	BRIEF DESCRIPTION, LOCATION, ETC. (Not Warranted)
52249 May 27, 1988	Turner				Greenville County Clerk & Court James D. Burness Caroline W. Mattas	1326	345		Pineforest Sub. Lot 80 Mapleton Dr.
52309 May 27, 1988	"	Diane A	+	William E. III	Gerry L. Burk et al	1326	400		Sugar Creek Map 2 Sec 2 Lot 459 Sweetwater Rel.
54191 June 7, 1988	"	Sarothy	+	Ralph	Glenn E. Robertson et al	1327	465		Conestee also Lot Lot 23 Spring St. bank 2p. Near Sauci Hotel
58616 June 30, 1988	"			William G.	Exec estate of Marshall O. Turner David D. Turner	1330	58		Lot Kenner Ave. Sand
916 July 6, 1988	"	Brenda J.			Charles F. Williams	1330	609		power of attorney
32140 July 19, 1988	"			Michael S. et al	Wilburn E. Swanger Jr.	1332	199		Lots 29 + 30 Duckworth Rd.
"	"			P. et al	" " "	1332	199		
"	"			Keena	" " "	1332	199		
4257 July 25, 1988	"	George L			Brenda J. Turner et al	1332	714		also Service Alley also lot in Street Quit Claim Parcel Parkins Mill Rel
4025 July 29, 1988	"			Jack M.	Alma L. Tomberlin	1333	197		Lease see Bk 1299 pg 44 Termination of Lease for Victor Monaghan Mills
5826 July 29, 1988	"			Joyce L.	Frances V. James	1333	442		Lot 49 Thomas St. Sec 2
5783 Aug 2, 1988	"			Charles D. Jr. et al	Curtis Dale Shockley et al	1333	680		Lot 63 Super Hwy Homesite
7719 Aug 11, 1988	"			Charles C. et al	Edward Williams et al	1334	648		Agreement
"	"			Carlina M. et al	" " "	1334	648		
7855 Aug 11, 1988	"			Jan C. et al	Mabel M. Bishop	1334	749	2.0	
19075 Aug 31, 1988	"			Judy S.	Indiv + Personal Rep. Fred H. Powell	1336	640		Lake Lanier Lot 150 + 151 Claxton Mt 2p.
11485 Sept 1, 1988	"			Leri + Randale B	Anthony J. Scachetti et al	1336	872		Hills Sec 3 Lot 60 Provo Dr. Western

REVERSE or GRANTEE Index to Deeds — Greenville County, S. C.

REG. U. S. PAT OFFICE *Chas McCott* County Indexes Since 1888 An Identifying Trade Mark

 Open at Proper Tab according to First Letter or Letters of Name and refer to Buff Sub-Index sheet for page reference.

COTT FAMILY NAME INDEX No. 75 © 1949
MADE BY THE COTT INDEX COMPANY, COLUMBUS, OHIO
SOLD BY PHOTO COPY SUPPLY, MAULDIN, S. C.

FILE NUMBER DATE OF RECORD	GRANTEES FAMILY NAMES	GIVEN NAMES ABCDEFGHIJ	GIVEN NAMES JKLMNO	GIVEN NAMES PQRSTUVWXYZ	GRANTORS	BOOK	PAGE	No. of Acres	BRIEF DESCRIPTION, LOCATION, ETC. (Not Warranted)
13423 Sept 14, 1988	Turner	Clyde B.		+ Jessie J.	(Claude) Douglas C. Turner	1338	05	5	acres N. Harrison Bridge Rd to Danville County.
13850 Sept 16, 1988	"	Cecil R.	etal		Sutton Ridge	Dequatin Bl	654		Dedication + transfer of lls + Rds
13935 Sept 16, 1988	"		M. James		Josephine K. Littlejohn	1338	273		Lot 4 3 Wellington Green
16389 Sept 30, 1988	"		etal Joe M.		C & N Builders, Inc.	1339	765		Lot 69 water mill Rd. Sugar mill Subd.
" "	"		etal Judgy A.		" "	1339	765		
16520 Sept 30, 1988	"	Calvin B.			etal Joseph A. Rhodes Jr.	1339	853		Heritage Hills Lot 96 Mimesa St.
17928 Oct 10, 1988	"				etal Sara Lee Charles L. Casper	1340	697		Right of way
19275 Oct 18, 1988	"		J. Margaret		Estate of P. R. Robert E. Turner	1341	465		Deed of Distribution 90acs Augusta Hwy Dunblin Sp. Less Pts Also 51acs Less Pts. Also 75.23acs Less Pts.
" "	"		"		" "	1341	465		
" "	"		"		" "	1341	465		
19743 Oct 20, 1988	"		#180 Sarah Lee	etal Sarah Lee	etal Bernard K. McPheely	1341	663		an rights + Severance Declaration + agreement for Sep
20667 Oct 27, 1988	"	Lynelle Darlene		+ John Kyle	etal L. Carrell Atkins	1342	303		Lot 93 Downybrook Ave. Crowsdale Mr. Gray Fox Run
23417 Nov 11, 1988	"	Allyn J.	Ira M.		etal Gerald A. Bezel	1344	60		Lot 74 Gray Fox Square +
24038 Nov 16, 1988	"	Beverly G.	etal		Robert Dale Smith	1344	439		Lot 223 Peppertree Sec 2
26140 Nov 30, 1988	"	Claude		+ Jessie J.	(Claude) Douglas C. Turner	1345	686	5	acres Harrison Bridge Rd.
28734 Dec 16, 1988	"		Nancy E.		Clarence M. Easley	1347	213		Power of attorney

REVERSE or GRANTEE Index to Deeds — Greenville County, S. C.

REG. U. S. PAT OFFICE *Chas McCott* County Indexes Since 1888 An Identifying Trade Mark

Open at Proper Tab according to First Letter or Letters of Name and refer to Buff Sub-Index sheet for page reference.

COTT FAMILY NAME INDEX No. 75 © 1949
MADE BY THE COTT INDEX COMPANY, COLUMBUS, OHIO
SOLD BY PHOTO COPY SUPPLY, MAULDIN, S. C.

()

FILE NUMBER DATE OF RECORD	GRANTEES FAMILY NAMES	GIVEN NAMES ABCDEFGH	GIVEN NAMES IJKLMNO	GIVEN NAMES PQRSTUVWXYZ	GRANTORS	BOOK	PAGE	No. of Acres	BRIEF DESCRIPTION, LOCATION, ETC. (Not Warranted)
131006 Dec 30, 1988	Turner	Donald S. jr.			Kevin C. Ragan ^{etal}	1348	802		Map 2 Sec 1 Sugar Creek Lot 197 Grey Stone Court
1398 Jan 10, 1989	"				Robert Z. ^{etal} George Sin - Char Lee	1349	739		Derwent Place Sec 9 Lot 143 Bloomfield Ct.
1433 Jan 10, 1989	"	Beverly J. ^{etal}			Kent E. Heaton ^{etal}	1349	752		Jaylars Lot 71 Sec 3, Chick Spps.
7967 Feb 23, 1989	"	H. Gilreath			Estate of By P.R. Mary Ruth Gilreath	1353	790		B. McElhany Rd. Deed of Distribution Int Tract
7970 Feb 23, 1989	"			W. Wayne	Estate of By P.R. Mary Ruth Gilreath	1353	799		B. McElhany Rd. Deed of Distribution Int Tract
8592 Feb 28, 1989	"		C. Judson		Robert D. Kayler ^{etal}	1354	180		Heritage Lakes Lot 86 Harkers Trail
11336 Mar 16, 1989	"		H. Margaret		Carmen D. Hearin	1356	114		Power of attorney
11701 Mar 17, 1989	"			William	Philip H. Hamkins	1356	313		Power of attorney
12525 Mar 23, 1989	"	Edward M.		H. Thomas	Estate of Altha J. ^{Deener} ^{Deener} ^{Deener}	1356	844		Monahan Mill Village Deed of Distribution Lot 25 Sec II
12993 Mar 24, 1989	"	Edward M.		H. Thomas	Estate of Altha J. ^{Deener} ^{Deener} ^{Deener}	1357	01		Monahan Mill Village Deed of Distribution Lot 25 Sec II
13565 Mar 30, 1989	"			Richard Perry	Annie Moore ^{Deener} ^{Deener} ^{Deener}	1357	513		Power of attorney
13562 Mar 30, 1989	"			R. Perry	Annie M. ^{Deener} ^{Deener} ^{Deener}	1357	571		Lot 71 Main St Over at Holly Tree
14069 Apr 3, 1989	"	Christopher ^{etal}			The J. C. Roy Co. Inc	1357	939		Lot 3 Plantation Dr. Plantation
18053 Apr 26, 1989	"			Hudson ^{etal} Sarah Lee	Bernard M. McPheely ^{etal}	1360	136		Japan rights & sewer easement with 134/102/123 Termination of Declaration & agreement for
19429 May 4, 1989	"	B. J. ^{etal}			Loretta H. Ritchie	1360	886		Lot 64 Cox Drive Sunny Ae.
19421 May 4, 1989	"		Ora		Robin Plumley	1360	875	62	acres S C Hwy 11

REVERSE or GRANTEE Index to Deeds — Greenville County, S. C.

REG. U. S. PAT. OFFICE *Chas McCott* County Indexes Since 1888
An Identifying Trade Mark

Open at Proper Tab according to First Letter or Letters of Name and refer to Buff Sub-Index sheet for page reference.

COTT FAMILY NAME INDEX No. 75 © 1949
MADE BY THE COTT INDEX COMPANY, COLUMBUS, OHIO
SOLD BY PHOTO COPY SUPPLY, MAULDIN, S. C.

FILE NUMBER DATE OF RECORD	GRANTEES FAMILY NAMES	GIVEN NAMES ABCDEFGH	GIVEN NAMES IJKLMNO	GIVEN NAMES PQRSTUVWXYZ	GRANTORS	BOOK	PAGE	No. of Acres	BRIEF DESCRIPTION, LOCATION, ETC. (Not Warranted)
22195 May 22, 1989	Turner		J. Gerald		Robert J. McPinnis	1362	493	10.64	Acres Leopard Rd.
25415 June 12, 1989	"			Sharon S	Donald S. Turner jr.	1364	344		Map 2 Sec 1 Sugar Creek Int Lot 197 Grey Stone Court
25469 June 30, 1989	"		James C. et al		Arto Johnson et al	1366	153		Lot A. Pruth Drive
"	"		Maitha et al		"	1366	153		
29262 July 6, 1989	"		Lou Alice		Halton Gilreath et al	1366	612	0.20	acres Plat Bk 17 of pg 19
30038 July 11, 1989	"			Ruth C.	Carlynn M. Parrell	1367	114		Lot Arch St
31147 July 18, 1989	"	Charles			In Leonia Turner Roberts (next) Greenville County Probate Judge	1367	677		Conservatorship #89EC23002 Richmond Dr Richmond Hills
32505 July 25, 1989	"	Elaine			Brenda Lee Harrison	1368	241		Lot 1 Konarock Circle View Hts.
33372 July 31, 1989	"	Don Alan		+ Suzanne	James Mikell Burns et al	1368	794		Lot 4 Club View Dr. Club
34822 Aug 7, 1989	"	Barton			Greenville County Council	1369	557		Rd to Dunes - Barton Rd. Name changed from Dunes (Barton) Fair Hts
34970 Aug 8, 1989	"	Dale		+ Sandra	R. Scott Chandler	1369	660		Int Lot 10 Brookdale Ave
34971 Aug 8, 1989	"		James H	Sandra J.	Cedar Ridge Developers Inc.	1369	661		Lot 25 Cedar Ridge Sub.
35991 Aug 14, 1989	"		Wilhelmina		Vincent Dale McBee	1370	269		Special Power of attorney
35990 Aug 14, 1989	"		Wilhelmina		Frances F. McBee	1370	270		Special Power of attorney
39028 Aug 31, 1989	"		Jack E et al		Concept Dome Inc.	1371	890		Lot 20, Oak Glen Sec I
"	"		Maria et al		"	1371	890		

REVERSE or GRANTEE Index to Deeds — Greenville County, S. C.

REG. U. S. PAT. OFFICE *Chas McCulloch* County Indexes Since 1888 An Identifying Trade Mark

☞ Open at Proper Tab according to First Letter or Letters of Name and refer to Buff Sub-Index sheet for page reference.

COTT FAMILY NAME INDEX No. 75 © 1949
MADE BY THE COTT INDEX COMPANY, COLUMBUS, OHIO
SOLD BY PHOTO COPY SUPPLY, MAULDIN, S. C.

()

FILE NUMBER DATE OF RECORD	GRANTEES FAMILY NAMES	GIVEN NAMES ABCDEFGHIJ	GIVEN NAMES KLMNO	GIVEN NAMES PQRSTUVWXYZ	GRANTORS	BOOK	PAGE	No. of Acres	BRIEF DESCRIPTION, LOCATION, ETC. (Not Warranted)
41441 Sept 14, 1989	Turner	Allyn J.	<i>Wm.</i>		Allyn J. Turner <i>etal</i>	1373	234		Lot 74 Gray Fox Square & Crowndale Dr. Gray Fox Run Sec 1
" " " "	"	Allyn J.	<i>Trust By Wm.</i>		" " "	1373	234		
42073 Sept 18, 1989	"			Sherril E.	Ed Burgess	1373	551	2.06	acres survey for Ed Burgess
42596 Sept 21, 1989	"	Cecil R.	<i>etal</i>		Quince O Lewis	1373	842		Lot 40 East of Sec I Sudd Brookwood
44686 Oct 4, 1989	"	Albert			Arthur Wilson	1374	996		Also Lot 40 Cleveland Sp. Lot 39 Duckworth Rd. 32 Lannear Dr. Highlands
46501 Oct 16, 1989	"		<i>Marion J.</i>		Estate of P. R. James C. Turner	1376	206		Need of Distribution Int Lot
49703 Nov 2, 1989	"	Eddie	<i>etal</i>		Andrew Reese <i>etal</i>	1378	127	1.02	Unit & Eddie Turner on plat of survey for Medical Reese
51940 Nov 16, 1989	"	Eddie			Mildred Reese Daniel	1379	738	1.02	acres survey for Mildred
53161 Nov 27, 1989	"	Beluah C.			Estate of P. R. Louise Benson Turner	1380	595		Springdale Ave. Need of Distribution Lot 42
54253 Dec 1, 1989	"		James C.	<i>etal</i>	Henry Wayne Jones	1381	228		Unit 24 Harbor Towne
" " " "	"		Karen Ann	<i>etal</i>	" " "	1381	228		
55234 Dec 11, 1989	"		Nancy F.	<i>etal</i>	John W. Camp	1382	47	1.6	ac. Black Drive
55577 Dec 11, 1989	"	Brenda J.			Charles J. Williams <i>Andir etal</i>	1382	51		Village Int Lot 114 Serrell Dr. Mustang
57042 Dec 20, 1989	"		Nancy J.	<i>etal</i>	Ray J. Floyd <i>etal</i>	1383	082		Agreement, See Bk 848 pg 508
57604 Dec 22, 1989	"			<i>etal</i> Sarah E.	Estate of Clinton Tucker Edwards	1383	366		Need of Distribution, Part A. 2.812 ac

