

INDIRECT or MORTGAGEE Index to Real Estate Mortgages — Greenville County, S. C.

REG. U. S. PAT. OFFICE *Chas. M. Cotts* County Indexes Since 1888 An Identifying Trade Mark

Open at Proper Tab according to First Letter or Letters of Name and refer to Buff Sub-Index sheet for page reference.


COTT FAMILY NAME INDEX No. 75 © 1949
MADE BY THE COTT INDEX COMPANY, COLUMBUS, OHIO
SOLD BY WALKER, EVANS & COGSWELL CO., CHARLESTON, S. C.

(A)

FILE NUMBER DATE OF RECORD	MORTGAGEES FAMILY NAMES	GIVEN NAMES ABCDEFGH	GIVEN NAMES IJKLMNO	GIVEN NAMES PQRSTUVWXYZ	MORTGAGORS	BOOK	PAGE	Amount	BRIEF DESCRIPTION, LOCATION, ETC. (Not Warranted)
16207 Jan. 7, 1975	Bank	First Union Nat'l			<i>Mills Co.</i> Statenville Flour	1330	833	50,000	00 lb. chick coop. 20 near Taylor Lot Warehouse ct. (Warehouse)
15959 Dec. 19, 1975	"	"	"	"	John Crosland Co.	1356	309	220,500	Lots, Peppertree Sec. II & III see R.E.M. Bk. 1295 Pg. 431
20415 Feb. 11, 1976	"	"	"	"	Merrell P. Watts, Jr.	1360	43		mod. 1st. agree. for mtg.
22650 Mar. 8, 1976	"	"	"	of Charlotte	John Crosland Co.	1361	893		Release lots 1094-98 Peppertree Ac. II & lot 62 Peppertree Ac. III
29557 May 17, 1976	"	"	"	of N.C.	Greenville County	✓	✓	✓	fixtures - near Mauldin for mtg. see R.E.M. Bk. 1356 Pg. 309
33890 Jun. 28, 1976	"	"	"	"	John Crosland Co.	1371	433		Release lot 99 Peppertree Sec. II see R.E.M. Book 1356 pg. 309
15958 Dec. 13, 1976	"	"	"	of N.C.	John Crosland Co.	1385	70		Modification Agreement - for mtg.
25744 Mar. 29, 1977	"	"	"	of N.C.	Greenville County	1392	846		Release of Property & Easement from Linn - for mtg. see R.E.M. Book 1089 Pg. 1
36718 Jun. 7, 1978	"	"	"	of Charlotte	<i>a den. Ac. II.</i> Penguin Properties	1434	492	81,600	Lot Hwy. 291 Green Valley
21379 Jan. 8, 1980	"	"	"	"	Thomas L. Williams	1492	719	280,000	Lot 57 Redbud Lane also Rev. Prop.
35323 Jun. 10, 1980	"	"	"	of N.C.	Fairway Properties	1504	847	700,000	1.86 acs. S. Almsouthung Dr. Green Valley
6834 Sep. 3, 1980	"	"	"	"	Thomas L. Williams	1514	167	175,000	Lot 57 Redbud Lane 81-2063
27425 Mar. 31, 1981	"	"	"	"	John Crosland Co.	✓	✓	✓	Fixtures - See financing statement
27437 Mar. 31, 1981	"	"	"	"	John Crosland Co.	1536	775	2,266,000	7.8 acs. Quil School ct.

INDIRECT or MORTGAGEE Index to Real Estate Mortgages — Greenville County, S. C.

REG. U. S. PAT. OFFICE *Chas McCott* County Indexes Since 1888 An Identifying Trade Mark

 Open at Proper Tab according to First Letter or Letters of Name and refer to Buff Sub-Index sheet for page reference.

COTT FAMILY NAME INDEX No. 75 © 1949
MADE BY THE COTT INDEX COMPANY, COLUMBUS, OHIO
SOLD BY WALKER, EVANS & COBSELL CO., CHARLESTON, S.C.

FILE NUMBER DATE OF RECORD	MORTGAGEES FAMILY NAMES	GIVEN NAMES ABCDEFGHIJ	GIVEN NAMES JKLMNO	GIVEN NAMES PQRSTUVWXYZ	MORTGAGORS	BOOK	PAGE	Amount	BRIEF DESCRIPTION, LOCATION, ETC. (Not Warranted)
34431 June 11, 1981	Bank		First Union Nat'l Of N. C.		Fairway Properties, a Pts.	1543	852		see Gen Bk. 150 + pg. 847 Mod. & Ext. Ref. - for mtg.
7220 Sep 18, 1981	"	"	"	"	Joe L. West	1553	190	27,500	Lot 19 Sheldon Ave. for mtg. du Rem Sh. 1536 pg. 775
18360 Jul 16, 1982	"	"	"	"	John Croland Company	1563	681		Amendment to Loan Documents 82-862
19290 Mar. 1, 1982	"	"	"	"	Barry L. Cook, etal	✓	✓	✓	Fixtures - Lots
19303 Apr. 1, 1982	"	"	"	"	Barry L. Cook etal	1564	83+	528,603	Lots 82-1483
22588 Apr. 8, 1982	"	"	"	"	Market Square Partners Ltd. <small>no. 2</small>	✓	✓	✓	Fixtures - 4 Tracts
22594 Apr. 8, 1982	"	"	"	"	Market Square Partners Ltd. <small>no. 2, a n.c. Ltd. Pts.</small>	1567	533	731,725	+ tracts 83-240
17433 Jan. 17, 1983	"	"	"	"	Cousins Properties, Inc.	✓	✓	✓	Fixtures - Haywood Mall, Haywood Rd.
32828 June 6, 1983	"		First Union Nat'l, etal		Cencom of S.C.	✓	✓	✓	Fixtures - 0.938 acs., also R/W
32829 June 6, 1983	"	"	"	"	Cencom of S.C.	1610	112	200,000	Apthy, Laurens & Kershaw Counties 0.938 acs. also R/W, also trap in 83-3823
7388 Aug 31, 1983	"	"	"	"	Associated Realty Investors/ <small>Piedmont Center, a n.c. Ltd. Pts.</small>	✓	✓	✓	Fixtures - 8.538 acres - Villa Dr.
7392 Aug 31, 1983	"	"	"	"	Associated Realty Investors/ <small>Piedmont Center, a n.c. Ltd. Pts.</small>	1623	750	1,800,000	2 tracts Villa Dr. 84-2277
34411 May 3, 1984	"	"	"	"	Ideal Properties, a Gen. Pts.	✓	✓	✓	Fixtures - Lot - Laurens Rd.
34415 May 3, 1984	"	"	"	"	Robert P. Kinney, Jr.	1660	795	119,000	0.177 Acres 84-2312
34613 May 4, 1984	"	"	"	"	Hunting Ridge Apts.	✓	✓	✓	Fixtures - Sulphur Spgs. Rd. Spartan Rd.
34653 May 4, 1984	"	"	"	"	Hunting Ridge Apts.	1661	20	1,800,000	9.581 Acres Watkins Rd. & Sulphur

INDIRECT or MORTGAGEE Index to Real Estate Mortgages — Greenville County, S. C.

Open at Proper Tab according to First Letter or Letters of Name and refer to Buff Sub-Index sheet for page reference.

(B)

FILE NUMBER DATE OF RECORD	MORTGAGEES FAMILY NAMES	GIVEN NAMES ABCDEFGHIJ	GIVEN NAMES JKLMNO	GIVEN NAMES PQRSTUVWXYZ	MORTGAGORS	BOOK	PAGE	Amount	BRIEF DESCRIPTION, LOCATION, ETC. (Not Warranted)
39138 June 12, 1984	Bank				Ideal Properties, a Mem. Pts.	✓	✓	✓	84-2992 Fixtures - Laurens Rd.
5910 Aug 23 1984	"				Ideal Pts. Oak Crest Apartments	1678	600	1,135,250	fl. S. Hwy. 25 Parcel Cor. Little Texas Rd. &
6822 Aug. 31, 1984	"				asc red. Pts. Oak Crest Apartments, Ltd Pts.	✓	✓	✓	84-4482 Fixtures - Little Texas Rd.
13120 Oct 31, 1984	"				Charter Properties, Inc.	1687	659	3,200,000	Creek & Nalton Rd. 20.00 Acres Cor. East Laurel
30749 Apr 12, 1985	"			etal	Consom of S.C.	1710	714		Int. of Pittsburg Nat'l Bank assigned to Piedmont Nat'l Bank
"	"			"	"	1710	714		Int. mtg. see Rem. Ch. 1610 Pg. 112
32715 Apr. 30, 1985	"				Land Lease Nat'l Corp.	1713	269	327,000	2 Parcels U.S. Hwy. 276
1674 July 16 1985	"				Land Lease Nat'l Corp.	Re-Record 1725	233	327,000	for Orig. see Rem. Ch. 1713 pg. 269 2 Parcels U.S. Hwy. 276
4078 Aug. 5, 1985	"				Dak Ridge / McGuire Partners, Ltd.	✓	✓	✓	85-3614 Fixtures - Old Boiling Springs Rd.
4105 Aug 5, 1985	"				Dak Ridge / McGuire Partners, Ltd.	1728	526	9,150,000	also see Prof. Parcel, Old Boiling Spring Rd.
15599 Nov. 4, 1985	"			of N.C.	Market Square Partners Ltd.	1745	21		Int. mtg. see Rem. Ch. 1567 pg. 533 Release lot 50 Palmetto Swamp
21447 Dec. 30, 1985	"				Land Lease Nat'l Corp.	✓	✓	✓	85-5711 Fixtures - see Schedule "A"
25362 Jan. 31, 1986	"				Verdae Properties, Inc.	✓	✓	✓	86-499 Fixtures - Laurens Rd. + Woodruff Rd.
25408 Jan 31, 1986	"				Verdae Properties, Inc.	1759	101	10,000,000	3 Parcels Also Easement
25371 Jan 31, 1986	"				Verdae Properties, Inc.	1759	144		Non-Disturbance, attornment & Subordination Agreement - for Int. mtg. see Rem. Ch. 1759 pg. 101
"	"				"	1759	144		

INDIRECT or MORTGAGEE Index to Real Estate Mortgages — Greenville County, S. C.

()
 Open at Proper Tab according to First Letter or Letters of Name and refer to Buff Sub-Index sheet for page reference.

FILE NUMBER DATE OF RECORD	MORTGAGEES FAMILY NAMES	GIVEN NAMES ABCDEFGHIJ	GIVEN NAMES JKLMNOPQ	GIVEN NAMES RSTUVWXYZ	MORTGAGORS	BOOK	PAGE	Amount	BRIEF DESCRIPTION, LOCATION, ETC. (Not Warranted)
25608 Feb 3, 1986	Bank		First Union Nat'l		Verdae Properties, ^{etal} Inc.	1759	361		Non-Disturbance, Attornment & Subordination Agreement. For mtg see REM 1759 Pg 101
"	"	"	"	"	" " "	1759	361		Agreement for Mtg in Rem. bk. 1759 pg 101
25867 Feb 5, 1986	"	"	"	"	Verdae Properties Inc.	1759	298		Subordination, Attornment & Imposition For mtg see Rem bk. 1739 pg 989
26359 Feb 10, 1986	"	formerly Northwestern Bank	"	"	Charles C. Mazy, ^{etal} M	1760	529		taken 13974 according to this bk.
27722 Feb 24, 1986	"	"	"	"	Harley Brucke,	1762	101	63,870 ^{.61}	Parcel Brown Dr. "Club Forest"
33054 Apr 8, 1986	"	"	"	of S.C.	Sirnaty J. Reed, ^{etal}	1769	205	175,000 ^{.00}	Lot 18 Club Forest Lane
33115 Apr 9, 1986	"	"	"	"	David R. Stone	1769	309	55,000 ^{.00}	Lot 4 S. Hwy 29
33247 Apr 10, 1986	"	"	"	of S.C.	Jennings G. Pressley, ^{etal}	1769	475	218,000 ^{.00}	Aut. Cleveland Terrace Lot 8 & Pt lot 9 Ridgeland
33335 Apr 11, 1986	"	"	"	"	Robert A. Anders, ^{etal}	1769	621	20,512 ^{.49}	Lot Pine Forest Dr.
33436 Apr 11, 1986	"	"	"	"	Parker H. Humphrey, ^{etal}	1769	703	20,000 ^{.00}	Sixville Lot 315 Sec. 2 Pinnetta
33500 Apr 11, 1986	"	"	"	"	Bobby L. Poore, ^{etal}	1769	798	7,375 ^{.19}	Lot 74 Evergreen St.
33539 Apr 14, 1986	"	"	"	"	Fred Thomas Harbin	1769	890	6,225 ^{.80}	Harbin Dpts. Lots 411 & 2 Panorama Court
33735 Apr 15, 1986	"	"	"	"	B & N Enterprises ^{2 bus. Pts.}	1770	141	55,000 ^{.00}	5.2 Acre New Arch Road
33871 Apr 16, 1986	"	"	"	"	Claude R. Solesbee	1770	348	46,250 ^{.55}	Traveler Rest Lot on Duncan St. & Pinetree Lane
33923 Apr 16, 1986	"	"	"	"	Verdae Properties, ^{etal} Inc.	1770	339		Agreement for orig. see REM BK 1759 pg 101 Non-Disturbance, Attornment & Subordination

open

REVERSE or MORTGAGEE Index to Real Estate Mortgages — Greenville County, S. C.

(C)

REG. U. S. PAT. OFFICE *Chas McCott* County Indexes Since 1888 An Identifying Trade Mark

Open at Proper Tab according to First Letter or Letters of Name and refer to Buff Sub-Index sheet for page reference.

COTT FAMILY NAME INDEX No. 75 © 1949
MADE BY THE COTT INDEX COMPANY, COLUMBUS, OHIO
SOLD BY PHOTO COPY SUPPLY, MAULDIN, S. C.

FILE NUMBER	MORTGAGEE FAMILY NAMES	GIVEN NAMES ABCDEFGH	GIVEN NAMES IJKLMNO	GIVEN NAMES PQRSTU VWXYZ	MORTGAGORS	BOOK	PAGE	Amount	BRIEF DESCRIPTION, LOCATION, ETC. (Not Warranted)
34116 Apr. 17, 1986	Bank	Formerly Southern Bank & Trust Co.	First Union Nat'l, of S.C.		Sunview Townhome Prop.	1770	616	250,000	Abn Riv 3.018 Acre Fowler Circle 86-1565
34434 Apr. 21, 1986	"	"	"	"	Sunview Townhome Prop.	✓	✓	✓	Fixture - 3.008 acres Fowler Cir.
34370 Apr. 21, 1986	"	"	"	"	Jay A. Duest	1771	68	5,700	Lot on Hall Rd. + 2 1/2 acres
34481 Apr. 21, 1986	"	"	"	"	Joseph E. Long	1771	235	21,000	Unit 94 Stanley Dr. Harbor Town
34640 Apr. 22, 1986	"	"	"	"	Nanny Ray Hughes	1771	423	5,578	Brandon Plant lot 426 Sec. 2 Abney Mills
34675 Apr. 22, 1986	"	"	"	"	William D. Hunt, Jr.	1771	446	15,000	Lot Butler Jr.
34677 Apr. 22, 1986	"	"	"	"	Donald E. Graham	1771	461	40,000	Tracts 5, 6 + 7 Pelham Rd. In mtg. rec. emb. 1607 Pg. 761.
34586 Apr. 22, 1986	"	Formerly Southern Bank & Trust Co.	"	"	Mansoor Ahmad, M.D.	1771	541		Release tract 6 Shagbark Circle Butler 28.
34753 Apr. 23, 1986	"	"	"	"	Hal B. Buchanan	1771	657	50,000	Lot 31 Weatherly Dr. Chauncey
34754 Apr. 23, 1986	"	"	"	"	Sandy Springs Baptist Church	1771	661	50,000	Lot Sandy Springs Rd.
34869 Apr. 24, 1986	"	"	"	"	Thomas P. Nippe	1771	804	17,484	Lots 43 + 44 Brentwood Circle Lyndale
34933 Apr. 24, 1986	"	"	"	"	Larry Smith	1771	910	22,000	Lot 78 Cr. Oak Shock Rd. +
34979 Apr. 25, 1986	"	"	"	" of S.C.	Earl W. Harper	1772	13	22,413	Lots 1 + 2 Poplar Circle St
35072 Apr. 25, 1986	"	"	"	"	Joseph C. Moore	1772	106	12,522	Lot 13 Lawrence Rd. + Glenn White Horse Hgls
35117 Apr. 25, 1986	"	"	"	"	Iruman H. Dickson	1772	161	22,802	Lot 85 Jolly Ave. Jolly Ave. James Bates Jr.
35135 Apr. 25, 1986	"	"	"	"	Morgan N. Ross	1772	199	20,000	Lot 25 Howell St. Meadowbrook

REVERSE or MORTGAGEE Index to Real Estate Mortgages — Greenville County, S. C.

REG. U. S. PAT. OFFICE *Chas McCott* County Indexes Since 1888 An Identifying Trade Mark

Open at Proper Tab according to First Letter or Letters of Name and refer to Buff Sub-Index sheet for page reference.

COTT FAMILY NAME INDEX No. 75 © 1949
MADE BY THE COTT INDEX COMPANY, COLUMBUS, OHIO
SOLD BY PHOTO COPY SUPPLY, MAULDIN, S. C.

FILE NUMBER DATE OF RECORD	MORTGAGEES FAMILY NAMES	GIVEN NAMES ABCDEFGHIJ	GIVEN NAMES JKLMNOPQ	GIVEN NAMES RSTUVWXYZ	MORTGAGORS	BOOK	PAGE	Amount	BRIEF DESCRIPTION, LOCATION, ETC. (Not Warranted)
35217 Apr. 28 1986	Bank								
35262 Apr. 28 1986		First Union Nat'l			Norrell F. Hunt	1772	324	26,079	Lots 6 + 8
35390 Apr. 29 1986		"			William D. Threll ^{etal}	1772	368	66,330	Creek map 6. Lot 36 + 8 Clippard Cent Sugar
35396 Apr. 29 1986		"		of S.C.	Charles L. Reeves, ^{etal}	1772	588	40,000	Sec. 4-W Lot W-22 Whippoorwill
35841 Apr. 29 1986		"		"	Kurt D. Kohelt, ^{etal}	1772	643	125,000	Stanton Place Lot 39 Whittington Dr.
35744 Apr. 30 1986		"		"	John J. Remick	1773	267	50,000	7.9 Acre Cleveland 79 Lm part
35804 Apr. 30 1986		Wm. S. Bank & Trust Co.		"	Woodcrest Development Co.	1773	157		For Mtg see Rm Bk 1712 Pg 93
35803 Apr. 30 1986		"		"	Joseph Q. Zaman M.D. ^{etal}	1773	284		Release Lot 108 Collins Creek Sec V For Mtg see Rm Bk 1687 Pg 761
36014 Apr. 30 1986		"		"	Woodcrest Dev. Co.	1773	285		Release 5.04 Acre. Shagbark Air. For Mtg. see Rm Bk 1712 Pg 93
35942 May 1 1986		formerly S. Bank + Tr. Co.		"	Red Oak Farm Hldg. ^{etal}	1773	554	28,500	Release Lot 107 Collins Creek, Sec V
36089 May 1 1986		"		"	Dorothy B. Burton	1773	557		Lot 26 Forester Woods Estate Rm Bk 1652 Pg 130
36133 May 2 1986		"		of S.C.	Cynthia A. Walker	1773	727	60,950	Release 1.01 Acre for Mtg. see
36214 May 2 1986		"		of S.C.	Greenville Fence Sale, Inc.	1773	859	35,000	4 Parcels Augusta Area Tracts 79.
36171 May 2 1986		formerly S. Bank + Tr. Co.		of S.C.	W.R. Martin Corp.	1773	934	21,764	Lots 3 + 4 East side Augusta Road
36404 May 5 1986		"		of S.C.	B + H Partnerships	1773	810		Lots 4 + 5 + 9 thru 18 Oak Crest For Mtg see Rm Bk 1661 Pg 409
36324 May 5 1986		formerly S. Bank + Tr. Co.		of S.C.	Matthew S. Graham ^{etal}	1774	314	20,000	Extension & Modification Agree. Forester Woods
		"		of S.C.	Leroy J. Howard	1774	167		Lot 105 Piney Grove Rd. Sec VII For Mtg see Rm Bk 1711 Pg 636

REVERSE or MORTGAGEE Index to Real Estate Mortgages — Greenville County, S. C.

REG. U. S. PAT OFFICE *Chas McCott* County Indexes Since 1888 An Identifying Trade Mark

☞ Open at Proper Tab according to First Letter or Letters of Name and refer to Buff Sub-Index sheet for page reference.

COTT FAMILY NAME INDEX No. 75 © 1949
MADE BY THE COTT INDEX COMPANY, COLUMBUS, OHIO
SOLD BY PHOTO COPY SUPPLY, MAULDIN, S. C.

(D)

FILE NUMBER	MORTGAGEES FAMILY NAMES	GIVEN NAMES ABCDEFGH	GIVEN NAMES IJKLMNO	GIVEN NAMES PQRSTUVWXYZ	MORTGAGORS	BOOK	PAGE	Amount	BRIEF DESCRIPTION, LOCATION, ETC. (Not Warranted)
36324 May 5 1986	Bank	formerly Southern BK + Tr. of S.C.		First Union Nat'l	Eunice Hall et al	1774	169		In mtg. on Lem Bl. 1741 pg. 141 Extension + mod. Agreement
36454 May 5 1986	"	"	"	"	Charter Properties, Inc.	1774	191		Book 1682 pg 659 Modification for mtg. on Lem
36511 May 6 1986	"	"	"	of S.C.	Wade Hampton Blvd. Assoc. Ltd.	1774	425	500.000	1.97 Acre Wade Hampton Blvd.
36525 May 6 1986	"	"	"	of S.C.	Laura Lee Heard	1774	519	10,000	Lot 1 Springbrook Ln. Dent 29.
36633 May 6 1986	"	"	"	of S.C.	Evangelina Burnett	1774	545		Real Prop. Agreement
36671 May 6 1986	"	"	"	"	Samuel P. Gossett et al	1774	563	14,000	7.4 Acre mtg. Lot 12 Buncombe Rd. Valley View
37085 May 9 1986	"	"	"	"	Rita M. Lang	1774	619	127,000	1 Acre Butler 29.
37083 May 9 1986	"	"	"	"	Charles Dogans	1775	156	8,100	Terrace Lot 20 Oak Vale Dr. Oakvale
37095 May 9 1986	"	"	"	"	Grady P. Reeves aka Janice B. Choie	1775	199	23,585	6 Acre Oaklane 29.
37176 May 9 1986	"	formerly Southern Bank + Trust Co.	"	of S.C.	Janice C. Green	1775	311	6,270	2 Parcel Less part Saluda 29. see Rem Bl. 1714 p 762
37209 May 12 1986	"	"	"	of S.C.	Colman + Darby Bldg Inc	1775	359		Amendment to mtg. for mtg. 28 Estates Also Easement
37209 May 12 1986	"	"	"	of S.C.	George D. Poeta, et al	1775	434	33,221	lots 9 + 18 Mt. Williamsburg
37410 May 13 1986	"	"	"	of S.C.	William W. Adams	1775	436	7,387	May 11 Lot 21 Mt. Williamsburg Ester.
37400 May 13 1986	"	"	"	"	Harold F. Don	1775	686	17,000	In Merrifield Park Sec II Lot 80 Cr. Enfield Way + Connected
37461 May 13 1986	"	"	"	"	Robert Howard	1775	698	60,000	" Buckhorn Hills Lot 126 Acre Honey suckle Lane
	"	"	"	"	Clarence V. Blinn	1775	866	20,000	Lot 29 Walnut Lane

REVERSE or MORTGAGEE Index to Real Estate Mortgages — Greenville County, S. C.

REG. U. S. PAT. OFFICE *Chas McCulloch* County Indexes Since 1888 An Identifying Trade Mark

 Open at Proper Tab according to First Letter or Letters of Name and refer to Buff Sub-Index sheet for page reference.

COTT FAMILY NAME INDEX No. 75 © 1949
MADE BY THE COTT INDEX COMPANY, COLUMBUS, OHIO
SOLD BY PHOTO COPY SUPPLY, MAULDIN, S. C.

FILE NUMBER DATE OF RECORD	MORTGAGEES FAMILY NAMES	GIVEN NAMES ABCDEFGHIJ	GIVEN NAMES JKLMNO	GIVEN NAMES PQRSTUVWXYZ	MORTGAGORS	BOOK	PAGE	Amount	BRIEF DESCRIPTION, LOCATION, ETC. (Not Warranted)
37497 May 13, 1986	Bank	For: Southern Bank & Trust Co.	First Union Nat'l of SC		W. H. Alford	1776	27		mtg. see REmBk 1765 Pg 562 Release Lot 17 Cherry Chase Dr
37576 May 14, 1986	"	"	"	"	Stephens Builders Inc	1776	28	90,000	Lot 8 Hunters Woods Sec 5
37689 May 14, 1986	"	"	"	"	Michael E. Williams	1776	201	15,000	Lot 40 Northside Gardens
37787 May 15, 1986	"	"	"	"	Paul J. Foster Jr et al	1776	368	431,000	Parcel Con. Legrande Blvd & 5th Bypass 291
37812 May 15, 1986	"	"	"	"	Clinton J. Thompson	1776	430	20,000	5th Washington Hys Lots 28 & 29 Washington Loop
37868 May 15, 1986	"	"	"	"	Charles C. Foyssoux	1776	476	115,000	Lot 29 Rowley Place
37880 May 15, 1986	"	For: Sav. Bank & Trust Co.	"	"	Samuel M. Littlejohn et al	1776	491	83,000	Pt. lot 2
37847 May 15, 1986	"	For: Sav. Bank & Trust Co.	"	"	Charles R. Pickelsimer	1776	395		see REmBk 1746 Pg 584 Ext & Mod. Agreement for mtg.
37848 May 15, 1986	"	"	"	"	Catharine & Darby Bldg. Inc.	1776	530		for mtg. see REmBk 1718 Pg 762 Release Lot 718 Sugar Creek Sec 3 Map 2
37948 May 15, 1986	"	"	"	"	Donald D. Dilecia et al NKA Josephine L. Stowe	1776	595	25,215	Lot Augusta Rd. Less Pt.
38097 May 16, 1986	"	Formerly Sav. Bank & Trust Co.	"	"	Josephine L. Hamby	1776	813	6,745	Lot 19 Myers Dr.
37958 May 16, 1986	"	Formerly Sav. Bank & Trust Co.	"	"	Berrington Corp.	1776	849		see REmBk 1685 Pg 160 Release Lot 14 Berrington for mtg.
38058 May 16, 1986	"	"	"	"	William B. Freeman et al	1776	855		Buy 1739 Pg 395 & Bk 1776 Pg 695 Subordination Agree. for mtg. see REm
38121 May 19, 1986	"	Formerly Sav. Bank & Trust Co.	"	"	B. E. Billiard et al	1776	862	51,308	Joint Hys. Butler Dr. Lot 26 Scotland Circle Lake
38218 May 19, 1986	"	"	"	"	Catharine & Darby Bldg. Inc.	1777	112		Map 3. for mtg. see REmBk 1718 Pg 762 Release Lot 651 Sugar Creek Sec 3
38303 May 20, 1986	"	"	"	"	Sandra A. Foville	1777	211	25,000	4.72 Acre Richfield Lane

REVERSE or MORTGAGEE Index to Real Estate Mortgages — Greenville County, S. C.

REG. U. S. PAT. OFFICE *Chas. M. Cuth* County Indexes Since 1888 An Identifying Trade Mark

☞ Open at Proper Tab according to First Letter or Letters of Name and refer to Buff Sub-Index sheet for page reference.


COTT FAMILY NAME INDEX No. 75 © 1949
MADE BY THE COTT INDEX COMPANY, COLUMBUS, OHIO
SOLD BY PHOTO COPY SUPPLY, MAULDIN, S. C.

(E)

FILE NUMBER	MORTGAGEES FAMILY NAMES	GIVEN NAMES ABCDEFGHIJ	GIVEN NAMES KLMNO	GIVEN NAMES PQRSTU VWXYZ	MORTGAGORS	BOOK	PAGE	Amount	BRIEF DESCRIPTION, LOCATION, ETC. (Not Warranted)
DATE OF RECORD									
38568 May 21, 1986	Bank	First Union Nat'l of S.C.			Robert E. Strum et al	1777	463	50,000 ^{.00}	Lot 2 Fair View Rd. Monticello
38705 May 22, 1986	"	"	"	"	Charles F. Gentry, Jr.	1777	768	56,500 ^{.00}	Lake Forest Hq. Pt. Lot 20 ME Carter Ave. Sec. 2
38753 May 22, 1986	"	"	"	"	N. Jack Rummion, et al	1777	827	95,000 ^{.00}	Lot 14 pt lot 2 Marshall Ct Crescent Ave.
38796 May 22, 1986	"	"	"	"	Mildred R. Wilkinson	1777	896	135,000 ^{.00}	lots 16, 17 & Pt. Lots 18 & 19 In mtg. see Rem. 1764 P. 142
38726 May 22, 1986	"	"	"	"	Alvin J. Batson	1777	989		Extension & Mod. Agreement
38812 May 22, 1986	"	"	"	"	Larry Helms, et al	1777	923	26,798 ^{.27}	Piedmont Mfg. Co. Village Lot 103 Spring St. Res. 4
38851 May 23, 1986	"	"	"	"	Patricia L. Jack	1778	34	5,200 ^{.00}	Lot 24 Riverwoods Sec 1
38890 May 23, 1986	"	"	"	"	Paul H. Bentley	1778	71	60,000 ^{.00}	Lot 11 Main St. 3d Inn also
38978 May 23, 1986	"	"	"	"	Grady E. Davis, et al	1778	289	32,600 ^{.00}	Lot 22
39102 May 27, 1986	"	"	"	"	Keith Brown	1778	514	23,185 ^{.87}	.63 Acre Bates 29.
39276 May 28, 1986	"	"	"	"	Lloyd St. Turner, Jr.	1778	681	120,000 ^{.00}	Parcel U.S. Hwy. 294 Wellington
39312 May 28, 1986	"	"	"	"	Donald L. Turner, et al	1778	806	54,000 ^{.00}	2 Parcels
39498 May 28, 1986	"	"	"	"	Robert L. Flanagan Jr.	1779	34	36,000 ^{.00}	6 Acres Rd. 23-106 Hwy 29. For mtg. see Rem. 1593 P. 169
39423 May 28, 1986	"	"	"	"	Richard W. Locke	1778	854		Ext. & Mod. Agreement
39623 May 29, 1986	"	"	"	"	Jerry A. Willis DMD	1779	232	185,000 ^{.00}	Pt Lot 3 Hunts Bridge Rd. Ave. Deerfield
39623 May 29, 1986	"	"	"	"	Deborah Giles Haughnessy	1779	267	150,000 ^{.00}	Lot 27 Deerfield Mt & Cape Ann

REVERSE or MORTGAGEE Index to Real Estate Mortgages — Greenville County, S. C.

REG. U. S. PAT. OFFICE *Chas. McCott* County Indexes Since 1888 An Identifying Trade Mark

 Open at Proper Tab according to First Letter or Letters of Name and refer to Buff Sub-Index sheet for page reference.

COTT FAMILY NAME INDEX No. 75 © 1949
MADE BY THE COTT INDEX COMPANY, COLUMBUS, OHIO
SOLD BY PHOTO COPY SUPPLY, MAULDIN, S. C.

FILE NUMBER DATE OF RECORD	MORTGAGEES FAMILY NAMES	GIVEN NAMES ABCDEFGHIJ	GIVEN NAMES JKLMNOPQ	GIVEN NAMES RSTUVWXYZ	MORTGAGORS	BOOK	PAGE	Amount	BRIEF DESCRIPTION, LOCATION, ETC. (Not Warranted)
39658 May 29, 1986	Bank	Formerly Sav. Bank & Tr. Co.			David R. Stone	1779	342		REM BK 1749 Pg 365 Release Pt. Parcel 16. In mtg see
39686 May 30, 1986	"	"	"	"	J. L. Morgan	1779	352	.00	Rd.
39734 May 30, 1986	"	"	"	"	Juanie F. Darby	1779	401	20,000	.584 Acs. White Horse Sec. 3, Belle Meade
39795 May 30, 1986	"	"	"	"	Marvin D. Whitworth et al	1779	493	18,414	.23 Glossy Mt. Sp. 8.44 Acs. SC Hwy 101
39879 May 30, 1986	"	"	"	" of N.C.	Benjamin P. Jenkins III	1779	642	170,000	.00 Lot 4, Sirrine Drive
39904 May 30, 1986	"	"	"	" of S.C.	Cotman & Darby Bldg. Inc.	1779	712		In mtg see REM BK 1718 Pg 762 Release Unit 151 Dogwood Hill Prop. Ry.
40021 June 2, 1986	"	"	"	" of S.C.	Spiror D. Kaskouras	1779	920	13,783	.76 Lot 7 1/2 Merrigold Park
40137 June 2, 1986	"	"	"	" of S.C.	Robert J. Daines, Jr. et al	1780	61	35,000	.00 Brow Rd Pt lot 2 Pine Ridge Dr. & Old
40057 June 2, 1986	"	Formerly Sav. Bank & Trust Co.		" of S.C.	Thermo-Kinetic Industries Inc.	1779	855		In mtg see REM BK 1643 Pg 567 Extension & Modification Agre.
40214 June 3, 1986	"	"	"	"	Sonja E. Nyman	1780	162	5,100	.00 Lot 7 Pine Brook Forest
40331 June 3, 1986	"	"	"	"	James W. Leray, Jr. et al	1780	309	184,000	.00 Mill Rd. Barksdale Lot 54 Co. Barksdale D. & Perkins
40350 June 3, 1986	"	Formerly Sav. Bank & Trust Co.		"	Woodcrest Dev. Co.	1780	247		In mtg see REM BK 1712 Pg 93 Release Lot 101 Collins Creek Tr 5
40587 June 4, 1986	"	"	"	"	Kenneth W. Head, et al	1780	744	23,000	.00 Conestoga Mtg. Lot 61 Forester's Wood Sec III Phoe
40513 June 4, 1986	"	Formerly Sav. Bank & Trust Co.		"	Cotman & Darby Bldg. Inc.	1780	754		Hy P. R. In mtg see REM BK 1718 Pg 762 Release Unit 32-B Sugar Creek Willow
40610 June 5, 1986	"	"	"	"	C. Edward Parker et al	1780	756	.64	Per III Lot 3 Mt. Williamsburg Eats.
40606 June 5, 1986	"	"	"	"	James Leray Laws et al	1780	764	38,500	.00 Bates Sp. Lot 91 Coleman Hgts

REVERSE or MORTGAGEE Index to Real Estate Mortgages — Greenville County, S. C.

REG. U. S. PAT. OFFICE *Chas McCott* County Indexes Since 1888 An Identifying Trade Mark

Open at Proper Tab according to First Letter or Letters of Name and refer to Buff Sub-Index sheet for page reference.

COTT FAMILY NAME INDEX No. 75 © 1949
MADE BY THE COTT INDEX COMPANY, COLUMBUS, OHIO
SOLD BY PHOTO COPY SUPPLY, MAULDIN, S. C.

()

FILE NUMBER DATE OF RECORD	MORTGAGEES FAMILY NAMES	GIVEN NAMES ABCDEFGH	GIVEN NAMES IJKLMNO	GIVEN NAMES PQRSTUVWXYZ	MORTGAGORS	BOOK	PAGE	Amount	BRIEF DESCRIPTION, LOCATION, ETC. (Not Warranted)
40631 June 5, 1986	Bank	First Union Nat'l of S C.			Gary H. Jones et al	1780	774	15,000	Trance lots 17, 19, & 21 Altamont
40651 June 5, 1986	"	"	"	"	Agape Christian Fellowship	1780	849	40,000	7.35 Acres White Horse Rd. Prop. Reg.
40714 June 5, 1986	"	"	"	"	H & M Ltd. of Simpsonville	1780	919	73,500	Units E. Capers Place Hwy
40785 June 5, 1986	"	"	"	"	Kenneth E. Evans, Jr.	1780	973	16,531	2 Parcels O'Neal Tp.
40604 June 5, 1986	"	"	"	"	Colin A. Burton et al	1781	28	16,003	1.01 Acres
40863 June 6, 1986	"	"	"	"	St. Ann Feed & Seed Co. Inc.	1781	129	30,000	St. Ann 1.16 Acres Jones St. & August St
40905 June 6, 1986	"	"	"	"	Robert Milton Kellett, Jr.	1781	237	14,000	Lot, Bell St. St. Ann
40905 June 6, 1986	"	"	"	"	B. Ward Kellett, et al	1781	241	24,632	Lot Trade St.
40948 June 6, 1986	"	"	"	"	Paul B. Byars	1781	265	12,000	Lot 3 (4.34 Acres) Belmore Rd
40948 June 6, 1986	"	"	"	"	Michael B. King	1781	267	17,000	Lot 9 (8.73 Acres) Dyerfield Rd
40947 June 6, 1986	"	"	"	"	N. F. Hunt	1781	285	36,483	St. Sterling College Park (Subj 1731 pg 122) Lot 2 Heatherly Dr. also to be made
40952 June 6, 1986	"	"	"	"	Ronald D. Seagraves et al	1781	289	22,000	Lot 135 Maddox Dr. Brook
40982 June 9, 1986	"	"	"	"	Charles J. Fisher, Jr.	1781	316	220,000	Lot 10 Rocky Creek Acres Part also Lot Texas Ave.
41020 June 9, 1986	"	"	"	"	Margaret E. Carter	1781	422	80,000	Lot on Super Ave. & Easley Rd. W
41082 June 9, 1986	"	"	"	"	Emmett Lee, et al	1781	539	12,844	Mills Brandon Plant Lot 369 Woodward St. Abney
41153 June 9, 1986	"	"	"	"	J. Edward Toledano et al	1781	551	125,000	Pt. Lot 9 Augusta St.

REVERSE or MORTGAGEE Index to Real Estate Mortgages — Greenville County, S. C.

REG. U. S. PAT. OFFICE

Chas McCott County Indexes Since 1888
An Identifying Trade Mark



Open at Proper Tab according to First Letter or Letters of Name and refer to Buff Sub-Index sheet for page reference.

COTT FAMILY NAME INDEX No. 75 © 1949
MADE BY THE COTT INDEX COMPANY, COLUMBUS, OHIO
SOLD BY PHOTO COPY SUPPLY, MAULDIN, S. C.

FILE NUMBER DATE OF RECORD	MORTGAGEES FAMILY NAMES	GIVEN NAMES ABCDEFGHIJ	GIVEN NAMES JKLMNO	GIVEN NAMES PQRSTUVWXYZ	MORTGAGORS	BOOK	PAGE	Amount	BRIEF DESCRIPTION, LOCATION, ETC. (Not Warranted)
41152 June 9, 1986	Bank				Kenneth L. Stensell ^{etal}	1781	557	.00 13,000	Arise - Dale Lots 13 & 14 Bagwell and For mty. see REMBk 166 Pg 781
41124 June 9, 1986	"				The Fortin Corp. ^{etal}	1781	561		Release Lot 55 PH II Scottwood
41223 June 10, 1986	"				Arnold L. Jones	1781	877		Real Property Agreement
41340 June 10, 1986	"				David R. Stone	1781	917	.00 75,000	3 Parcel West Stone Ave.
41223 June 10, 1986	"				Jimmy L. Simpson ^{etal}	1781	879		Real Property Agreement
41214 June 10, 1986	"				Julen Heymann	1771	736	.06 1,265,107	Rd. on Grant & White Horse Rd Tract 142 Co. Montague Rd. & White Horse Mty. see REMBk 1712 Pg 443
41302 June 10, 1986	"				Julen Heymann	1771	741		modification & Extns Agree. For mty. see REMBk 1711 Pg 402
41299 June 10, 1986	"				John J. Reckling Jr. ^{etal}	1781	862		Extension & Modification Agreement mty. see REMBk 1718 Pg 762
41564 June 10, 1986	"				Catharine & Darby Bldg Inc.	1782	231		13 th Amendment to mty. For see 3 rd mty. see REMBk 1714 Pg 762
41454 June 11, 1986	"				Catharine & Darby Bldg Inc.	1782	249		Release Lot 657 Sugar Creek Map 3
41682 June 12, 1986	"				Tommy C. Davis ^{etal}	1782	413	.39 9,785	Hills Sec 3 Lot 19 Diamond Rd. Dakota In mty. see REMBk 1714 Pg 762
41703 June 12, 1986	"				Catharine & Darby Bldg Inc.	1782	434		Release Lot 130 Pinebrook Forest St.)
41731 June 13, 1986	"				Charles W. Thomson Jr.	1782	488	55 7,751	Lot Trotter St. (Hammett Acres Chicklpy Sp.
42087 June 16, 1986	"				Kenneth Earl Moody Jr.	1783	110	.00 22,000	Lot 18, Butler Ave. Cole In mty. see REMBk 1719 Pg 108
42099 June 16, 1986	"				Fred L. Hood, ^{etal}	1783	93		Extension & Modification Agree. In mty. see REMBk 1716 Pg 189
42099 June 16, 1986	"				Faye C. Galloway	1783	95		Extension & Modification Agree.

REVERSE or MORTGAGEE Index to Real Estate Mortgages — Greenville County, S. C.

REG. U. S. PAT OFFICE *Chas McCath* County Indexes Since 1888 An Identifying Trade Mark

Open at Proper Tab according to First Letter or Letters of Name and refer to Buff Sub-Index sheet for page reference.

COTT FAMILY NAME INDEX No. 75 © 1949
MADE BY THE COTT INDEX COMPANY, COLUMBUS, OHIO
SOLD BY PHOTO COPY SUPPLY, MAULDIN, S. C.

FILE NUMBER	MORTGAGEES FAMILY NAMES	GIVEN NAMES ABCDEFGHIJ	GIVEN NAMES KLMNO	GIVEN NAMES PQRSTUVWXYZ	MORTGAGORS	BOOK	PAGE	Amount	BRIEF DESCRIPTION, LOCATION, ETC. (Not Warranted)
42146 June 17, 1986	Bank	First Union	Nat'l of	SC	John S. Leppard, Jr. <i>etal</i>	1783	192	5,000	Lot, McMakin Dr. Sec. III
42225 June 17, 1986	"	"	"	"	Rode Jean James <i>etal</i>	1783	315	25,000	Lot 80, Palmetto Downs Eats.
42445 June 18, 1986	"	"	"	"	Arthur M. Taylor	1783	652	10,234	Lot 6, Mt. Williamsburg Professional Court
42565 June 19, 1986	"	"	"	"	William J. Wirthlin	1783	886	200,000	Pl. Parcel A. Eastside Fairview Sp
42569 June 19, 1986	"	"	"	"	James E. Cashion, Jr.	1783	902	45,000	Lot Railroad Alley 3rd Inn
42569 June 19, 1986	"	"	"	"	James E. Cashion, Jr.	1783	906	100,000	2 Parcel 3rd Inn. Lakuda Sp
42583 June 19, 1986	"	"	"	"	Charles M. Anderson <i>etal</i>	1783	949	40,000	174 9/100 Beer S.C. Hwy 119
42531 June 19, 1986	"	"	"	"	James C. Harris <i>etal</i>	1784	39	25,000	Oaklawn Sp 215 over Hamby St
42728 June 20, 1986	"	"	"	"	Clint Blackwell	1784	146	20,682	Woodside Mill Lot 85 E Eighth St. Sec C
42798 June 20, 1986	"	"	"	"	Court Ridge Associates	1784	209	40,000	Prop Reg. Unit F-202 Court Ridge Hwy
43023 June 23, 1986	"	"	"	"	Jack Isom <i>etal</i>	1784	498	8,400	5.7 Acre Old Settlement Road
43140 June 23, 1986	formerly Soc. Bk. & Tr Co	"	"	"	Charles V. Spencer <i>etal</i>	1784	713	55,000	Lot 16 Rolling Hills Pk Rem Bl. 1722 pg 191
42995 June 23, 1986	"	"	"	"	Augusta Mts. Baptist Church	1784	616		Exten. & Mod. Hwy. - Jan mty see Rem Bl. 1610 pg 824
42995 June 23, 1986	"	"	"	"	Larry N. Cooke <i>etal</i>	1784	618		Exten. & Mod. Hwy. for mty. see
43270 June 24, 1986	"	"	"	"	Anna M. Bryant	1784	889	24,824	13.7 Acre Bethlehem Church Rd. Fairview Tp
43282 June 24, 1986	"	"	"	"	Hurdle H. Lea <i>etal</i>	1784	934	75,000	Lot Rutherford St.

REVERSE or MORTGAGEE Index to Real Estate Mortgages — Greenville County, S. C.

REG. U. S. PAT. OFFICE *Chas McCott* County Indexes Since 1888 An Identifying Trade Mark

Open at Proper Tab according to First Letter or Letters of Name and refer to Buff Sub-Index sheet for page reference.

COTT FAMILY NAME INDEX No. 75 © 1949
MADE BY THE COTT INDEX COMPANY, COLUMBUS, OHIO
SOLD BY PHOTO COPY SUPPLY, MAULDIN, S. C.

FILE NUMBER DATE OF RECORD	MORTGAGEES FAMILY NAMES	GIVEN NAMES ABCDEFGH	GIVEN NAMES IJKLMNO	GIVEN NAMES PQRSTUVWXYZ	MORTGAGORS	BOOK	PAGE	Amount	BRIEF DESCRIPTION, LOCATION, ETC. (Not Warranted)
43358 June 24, 1986	Bank	First Union	Nat'l of SC		<i>etal</i> John A. Mitchell, III	1785	16	.00	Lot 68, Rockingham Rd. "Barksdale
43322 June 24, 1986	"	formerly Dow	Bank & Tr. Co.		Cathron & Darby Bldg. Inc.	1785	11		see Rem Sh. 1708 pg. 762 Release lot 653 Sugar Creek section map
43247 June 24, 1986	"	"	"		<i>etal</i> Fred M. Thompson, Inc.	1785	43		see Rem Sh. 1640 pg. 951 Release lot 725 map 2
43454 June 25, 1986	"	"	"		R. Blake Peyton, Jr.	1785	180	25,000	also lot 1040 pg. 951 Release lot 725 map 2 - for mtg.
43476 June 25, 1986	"	"	"		Nutty, Inc.	1785	112	.00	also lot 1040 pg. 951 Release lot 725 map 2 - for mtg.
43540 June 26, 1986	"	"	"		Julian K. Green <i>etal</i>	1785	308	10,000	also lot 1040 pg. 951 Release lot 725 map 2 - for mtg. see Pleasantburg Forest
43662 June 26, 1986	"	"	"		W. Roy Phillips, III	1785	531	56,000	also lot 1040 pg. 951 Release lot 725 map 2 - for mtg. see Pleasantburg Forest
43723 June 27, 1986	"	"	"		Haywood Crossing Associates	✓	✓	✓	also lot 1040 pg. 951 Release lot 725 map 2 - for mtg. see Pleasantburg Forest
43694 June 27, 1986	"	"	"		James S. Fowler	1785	569	14,358	also lot 1040 pg. 951 Release lot 725 map 2 - for mtg. see Pleasantburg Forest
43746 June 27, 1986	"	"	"	of N.C.	Haywood Crossing Assoc.	1785	601	4,600,000	also lot 1040 pg. 951 Release lot 725 map 2 - for mtg. see Pleasantburg Forest
43861 June 27, 1986	"	"	"	of SC.	Eastern Distribution, Inc.	1785	629	687,000	also lot 1040 pg. 951 Release lot 725 map 2 - for mtg. see Pleasantburg Forest
43888 June 27, 1986	"	"	"	"	William P. Stuart	1785	817	16,579	also lot 1040 pg. 951 Release lot 725 map 2 - for mtg. see Pleasantburg Forest
43757 June 27, 1986	"	FKA Southern Bank & Trust Co.	"	"	F. Michael Wiles <i>etal</i>	1785	857	15,000	also lot 1040 pg. 951 Release lot 725 map 2 - for mtg. see Pleasantburg Forest
44016 June 30, 1986	"	"	"	"	Cathron & Darby Bldg. Inc.	1785	638		also lot 1040 pg. 951 Release lot 725 map 2 - for mtg. see Pleasantburg Forest
44027 June 30, 1986	"	"	"	"	Wendy B. Epps <i>etal</i>	1786	29	17,000	also lot 1040 pg. 951 Release lot 725 map 2 - for mtg. see Pleasantburg Forest
44027 June 30, 1986	"	"	"	"	Richard A. Lark	1786	81	25,000	also lot 1040 pg. 951 Release lot 725 map 2 - for mtg. see Pleasantburg Forest

REVERSE or MORTGAGEE Index to Real Estate Mortgages — Greenville County, S. C.

REG. U. S. PAT. OFFICE *Chas. M. Clark* County Indexes Since 1888 An Identifying Trade Mark


Open at Proper Tab according to First Letter or Letters of Name and refer to Buff Sub-Index sheet for page reference.

COTT FAMILY NAME INDEX No. 75 © 1949
MADE BY THE COTT INDEX COMPANY, COLUMBUS, OHIO
SOLD BY PHOTO COPY SUPPLY, MAULDIN, S. C.

FILE NUMBER	MORTGAGEES FAMILY NAMES	GIVEN NAMES ABCDEFGH	GIVEN NAMES IJKLMNO	GIVEN NAMES PQRSTUWXYZ	MORTGAGORS	BOOK	PAGE	Amount	BRIEF DESCRIPTION, LOCATION, ETC. (Not Warranted)
44072	Bank	FKA Southern Bank + Trust			J. Henry Titter III ^{etal}	1786	17		1st Sec Rem Bk. 1718 pg 260
June 30, 1986		First Union Natl of S.C.			Van C. Parkston ^{etal}	1786	19		Extension + Modification Agreement for
44072	"	FKA Southern Bank + Trust			E. D. Anderson ^{etal}	1786	21		1st Sec Rem Bk. 1590 pg 487
June 30, 1986		"			Billy Wormalde	1786	439	15,000	Extension + Modification Agreement for
44072	"	"			Wm Russell Johnson ^{etal}	1786	443	150,000	1st Sec Rem Bk. 1741 pg 288
June 30, 1986		First Union Natl of S.C.			James S. Conits	1786	455	20,104	Extension + Modification Agreement for
128	"	"			Maym. Rice	1786	584	400,000	1st 36 E. North St. Asheville
July 1, 1986		"			Cavalier Properties	1786	381		1st 6 Pines Dr. "Pines Creek"
129	"	"			"	1786	381		1st 12 White Horse Rd.
July 1, 1986		"			"	1786	381		1109 ac New S.C. Hwy 291
136	"	FKA Southern Bk + Trust Co.			"	1786	381		Release 1st 21 Huntsville Dr. + Pines
July 1, 1986		"			"	1786	381		Lane, Cavalier Woods, Sec. 2, For
102	"	"			"	1786	381		also see RCM Bk 1629 Pg. 632 +
July 1, 1986		"			"	1786	381		RCM Bk 1664 Pg 892
"	"	"			"	1786	381		
"	"	"			"	1786	381		
281	"	"			Shon R. Robertson	1786	711	22,933	1st + pt. lot Lake Renier
July 2, 1986		"			Roy E. Bell ^{etal}	1786	754	130,000	10.17 Acres, clause removed also
311	"	"			M. R. Long ^{etal}	1786	787	7,550	1st West Washington St.
July 2, 1986		"			C. Dan Joyner ^{etal}	1786	804	140,000	Sec. 11
347	"	"			Ronald D. Odem ^{etal}	1787	221	8,610	1st 13 Mt. Williamburg Est.
July 2, 1986		"			O. B. Owens, Jr ^{etal}	1787	312	25,000	Country Club Prop. Rev.
354	"	"			"				Units J-201, N-101 + NW-102
July 2, 1986		"			"				1st 7 Mt. Williamburg Est.
598	"	"			"				Fairview Sp.
July 3, 1986		"			"				1st Fairview + Main St.
710	"	"			"				
July 3, 1986		"			"				

REVERSE or MORTGAGEE Index to Real Estate Mortgages — Greenville County, S. C.

REG. U. S. PAT. OFFICE *Chas. McCall* County Indexes Since 1888 An Identifying Trade Mark

 Open at Proper Tab according to First Letter or Letters of Name and refer to Buff Sub-Index sheet for page reference.

COTT FAMILY NAME INDEX No. 75 © 1949
MADE BY THE COTT INDEX COMPANY, COLUMBUS, OHIO
SOLD BY PHOTO COPY SUPPLY, MAULDIN, S. C.

FILE NUMBER DATE OF RECORD	MORTGAGEES FAMILY NAMES	GIVEN NAMES ABCDEFGHIJ	GIVEN NAMES KLMNO	GIVEN NAMES PQRSTUVWXYZ	MORTGAGORS	BOOK	PAGE	Amount	BRIEF DESCRIPTION, LOCATION, ETC. (Not Warranted)
662 July 3, 1986	Bank	formerly Southern Bk. & Tr. Co.							
776 July 7, 1986	"	First Union Natl							
806 July 7, 1986	"	formerly Sov. Bk. & Tr. Co.							
1118 July 8, 1986	"	"	"	"	Cathran & Darby Bldg. Inc.	1787	351		mp III to mtg. su h. Em Bl 1718 off 762 Pelham lot 764 Sugar Creek St.
1025 July 8, 1986	"	"	"	"	Patricia A. Smith	1787	436	30,000	Lot 52, Pelham Estate
1011 July 8, 1986	"	"	"	"	Cathran & Darby Bldg. Inc.	1787	363		mp mtg. su h. Em Bl. 1718 off 762 Pelham lot 46 Brookside Forest
1118 July 8, 1986	"	"	"	"	Brenda Diane Crone	1787	811	20,000	0.92 Acres 5 Lots Monticello Estate. Also
1348 July 8, 1986	"	"	"	"	James C. Harris et al	1787	815	25,000	1 Acre, Oaklawn Sp.
1491 July 10, 1986	"	"	"	"	Paul G. Sova et al	1787	845	15,000	Sec. 1 + 2 Lot 33, Western Hills
1544 July 11, 1986	"	"	"	"	William D. Richardson	1787	931	115,000	D. Merifield Park Lot 20, Also Lot 97, Seabury
1608 July 11, 1986	"	"	"	"	Stephen H. Wilton	1788	253	24,400	Lot 6 Hampton Ave
1567 July 11, 1986	"	"	"	"	George R. Rice	1788	276	22,000	Lot 17 + 37 Hawley Street
1567 July 11, 1986	"	"	"	"	William J. Don	1788	497	20,000	2.23 ac. Davis Rd.
1567 July 11, 1986	"	"	"	"	James B. Chapman, et al	1788	594	23,358	Mundy Street Lot 21 Monaghan Milk Valley
1567 July 11, 1986	"	"	"	"	Michael E. Mahaffey	1788	654	6,000	Hyts. Sec 17 Lot 65 Loran Dr. Lockwood
1567 July 11, 1986	"	"	"	"	James B. Newman	1788	767		mp III See How Bk, 1634 pg 688 Extension + Modification Agreement for
1567 July 11, 1986	"	"	"	"	Robert F. Carson	1788	769		mp III See How Bk. 1545 pg 617 Extension + Modification Agreement for
1567 July 11, 1986	"	"	"	"	Lorraine Sullivan Jordan	1788	771		mp III See How Bk. 1721 pg 481 Extension + Modification Agreement for
1567 July 11, 1986	"	"	"	"	John H. Walton III	1788	773		mp III See How Bk Male pg 523 Extension + Modification Agreement for

REVERSE or MORTGAGEE Index to Real Estate Mortgages — Greenville County, S. C.

REG. U. S. PAT OFFICE *Chas McCott* County Indexes Since 1888 An Identifying Trade Mark

Open at Proper Tab according to First Letter or Letters of Name and refer to Buff Sub-Index sheet for page reference.

COTT FAMILY NAME INDEX No. 75 © 1949
MADE BY THE COTT INDEX COMPANY, COLUMBUS, OHIO
SOLD BY PHOTO COPY SUPPLY, MAULDIN, S. C.

FILE NUMBER	MORTGAGEES FAMILY NAMES	GIVEN NAMES ABCDEFGHIJ	GIVEN NAMES JKLMNO	GIVEN NAMES PQRSTUVWXYZ	MORTGAGORS	BOOK	PAGE	Amount	BRIEF DESCRIPTION, LOCATION, ETC. (Not Warranted)
DATE OF RECORD									
1703 July 14, 1986 1762	Bankt		First Union Natl		Ronald W. Littlefield	1788	803	51,000	prop Regim Unit # 10-202 Court Ridge Hwy
July 14, 1986 1753	"	"	"	"	Eulas Young	1788	921	10,491	born lot 18 Inaine Dr. Needwater
July 14, 1986 1917	"	"	"	"	Paul R. Tucker ^{etc}	1788	947	15,000	43.2 ac. Dargim Rd, Austin Sp.
July 15, 1986 2129	"	"	"	"	Helen Lindsay	1789	143	20,000	1 acre Hwy 25. Schuda Sp
July 16, 1986 2190	"	"	"	"	Helen R. Pasley	1789	527		real property agreement
July 16, 1986 2262	"	"	"	"	James M. Miles	1789	641	300,000	Lot 33 Brookside Forest
July 16, 1986 2282	"	"	"	"	Charles H. Coley	1789	935	100,000	3.29 Acres, Less Pt. Sec. Three Sugar Creek
July 16, 1986 2313	"	formerly Son. Bld. & L. Co	"	"	Alex A. Wiffey Jr.	1789	990	75,000	Lot 650 N. Winfield Rd. For mtg. see Com. Bk. 1718 pg 362
July 16, 1986 2281	"	formerly Son. Bld. & L. Co	"	"	Cathran & Darby Bldg. Inc.	1789	813		Release lot 697 Sugar Creek map 2a 70 For mtg. see Rem. Bk. 1718 pg 762
July 16, 1986 2364	"	"	"	"	Cathran & Darby Bldg. Inc.	1789	814		Release lot 650 Sugar Creek map 2a 70 For mtg. see Rem. Bk. 1718 pg 762
July 17, 1986 2410	"	"	"	"	Stephan Builders, Inc	1789	857	90,000	PHI Lot 215, Hunters Woods, Sec 2
July 17, 1986 2457	"	"	"	"	Dennise S. Ballen	1789	928	5,400	Pl. Lot 9 Dargan Ave.
July 17, 1986 2577	"	"	"	"	Jeffrey C. Pennington, DDS	1789	979	30,000	Lot 2, Sunset Dr., Mauldin Stall St.
July 17, 1986 2495	"	"	"	"	James R. Ware ^{etc}	1790	64	40,000	Lot. Cur. Ruthersford St & For mtg. see Rem. Bk. 1718 pg 762
July 17, 1986	"	"	"	"	Cathran & Darby Bldg. Inc.	1790	80		Release lot 656 Sugar Creek map 3 sec 3

(over)

REVERSE or MORTGAGEE Index to Real Estate Mortgages — Greenville County, S. C.

REG. U. S. PAT. OFFICE *Chas McCott* County Indexes Since 1888 An Identifying Trade Mark

Open at Proper Tab according to First Letter or Letters of Name and refer to Buff Sub-Index sheet for page reference.

COTT FAMILY NAME INDEX No. 75 © 1949
MADE BY THE COTT INDEX COMPANY, COLUMBUS, OHIO
SOLD BY PHOTO COPY SUPPLY, MAULDIN, S. C.

FILE NUMBER	MORTGAGEES FAMILY NAMES	GIVEN NAMES ABCDEFGHIJ	GIVEN NAMES JKLMNO	GIVEN NAMES PQRSTUVWXYZ	MORTGAGORS	BOOK	PAGE	Amount	BRIEF DESCRIPTION, LOCATION, ETC. (Not Warranted)
2563 July 18, 1986	Bank	First Union Natl		S.C.	B & B Associates, a partnership	1790	174	270,000	2.00 acres Littlemount Rd
2570 July 18, 1986	"	"	"	"	William B. Alford, trustee.	1790	178	28,000	50.95 acres Hickville Rd
2652 July 18, 1986	"	"	"	"	Michael D. Shain	1790	346	30,000	Lot 20 Augusta Ct
2657 July 18, 1986	"	"	"	"	Calisto Agustin Hernandez	1790	363	20,000	Lot 2 Augusta Rd
2658 July 18, 1986	"	"	"	"	H. Kenneth Davis	1790	381	6,000	Craftstone Area Sec # Chuk off of Lot 32 Broughton Dr
2724 July 18, 1986	"	FHA Southern Bank + Trust Co.	"	"	Cathron + Harby Bldg	1790	129		In mtg Sec Rem Bk. 1718 pg 762 Release Lot 134 Swanage Place Sec 5
2731 July 18, 1986	"	FHA Southern Bank + Trust Co.	"	"	Cathron + Harby Bldg	1790	229		Chk. for mtg Sec Rem Bk. 1718 pg 762 Release Lot 712 near 2 Sec. 2 Sugar
2833 July 21, 1986	"	"	"	"	Robert B. Sellers	1790	680	18,326	Holiday Hill Sec 2 Lots 25, 26 Old Holiday Rd
2859 July 21, 1986	"	"	"	"	Edward P. West, Jr.	1790	702	125,000	Lot 125-A Stonehaven Dr.
2765 July 21, 1986	"	"	"	"	Opel F. Burgess	1790	562		In mtg Sec Rem Bk. 1673 pg 77 Extension & Modification Agreement, for
2947 July 22, 1986	"	"	"	"	Harry O. Leader	1790	786	85,000	Creek Village, Phase II Lot 47 Tarver Cir. Sugar
2952 July 22, 1986	"	"	"	"	Gayle A. Sanders	1790	815	5,000	Unit 17 Oak Forest Townhomes.
2982 July 22, 1986	"	"	"	"	John A. Mitchell III	1790	862	175,000	"Barksdale" Lot 68 Rockingham Rd.
"	"	"	"	"	"	1790	862		for org mtg see REM book 1785 pg. 16.
3132 July 22, 1986	"	"	"	"	Kellett Park, Inc.	1791	75		In mtg. Sec Rem Bk. 1627 pg. 419 Release lot 10 Kellett Park Inc
3233 July 23, 1986	"	"	"	"	Landrum Corp	1791	216	10,000	12.5 acres. River Rd.

REVERSE or MORTGAGEE Index to Real Estate Mortgages — Greenville County, S. C.

REG. U. S. PAT OFFICE *Chas McCott* County Indexes Since 1888 An Identifying Trade Mark

Open at Proper Tab according to First Letter or Letters of Name and refer to Buff Sub-Index sheet for page reference.

COTT FAMILY NAME INDEX No. 75 © 1949 MADE BY THE COTT INDEX COMPANY, COLUMBUS, OHIO SOLD BY PHOTO COPY SUPPLY, MAULDIN, S. C.

()

FILE NUMBER DATE OF RECORD	MORTGAGEES FAMILY NAMES	GIVEN NAMES ABCDEFGH	GIVEN NAMES IJKLMNO	GIVEN NAMES PQRSTUVWXYZ	MORTGAGORS	BOOK	PAGE	Amount	BRIEF DESCRIPTION, LOCATION, ETC. (Not Warranted)
3314 July 23, 1986	Bank	First Union Nat'l		S.C.	Cotman & Darby Bldg. Inc.	1791	333		Indig. on Rem Bk. 1718 pg. 762 fourteenth Amendment & mtg. North.
3409 July 24, 1986	"	"	"	"	Glen H. Wright et al	1791	484	8,000	Lot 36 Colony Rd. Pointe Factory Rd. Map 2
3404 July 24, 1986	"	"	"	"	Jeffery S. Giles	1791	494	9,734	Lot 19. = 2.63 acres Jug See Rem Bk. 1718 pg 806
3506 July 24, 1986	"	"	"	"	James R. Dalton	1791	627		Extn. & Mod. Agreement - for mtg. See Rem Bk. 1737 pg 1
3506 July 24, 1986	"	"	"	"	David Chesson et al	1791	637		Extn. & Mod. Agreement - for mtg.
3606 July 25, 1986	"	First Southern Bank + Tr.		"	Roger Alan Shockley et al	1791	766	5,000	2 Parcels S.C. Hwy 253 See Rem Bk. 1646 pg 623
3884 July 26, 1986	"	"	"	"	Information Inc.	1792	112		Extension & Modification Agreement, for mtg. See Rem Bk. 1538 pg 209
3884 July 28, 1986	"	"	"	"	Robert S. Ypkins et al	1792	114		Extension & Modification Agreement, for mtg. See Rem Bk. 1122 pg 157
3884 July 28, 1986	"	"	"	"	Harry B. Little Jr.	1792	116		Extension & Modification Agreement, for mtg. See Rem Bk. 1718 pg 762
3884 July 28, 1986	"	"	"	"	Cotman & Darby Bldg	1792	174		Release Lot 55 Brookside tract, for mtg. See Rem Bk. 1669 pg 260
3966 July 29, 1986	"	"	"	"	Chassey Properties Inc.	1792	251		Release Lot 36 Chassey Building for
3981 July 29, 1986	"	"	"	"	William Lamar Hinton	1792	267	6,800	Lot 7 Wendy Dr.
4111 July 29, 1986	"	"	"	"	Sandra S. Fonville et al	1792	328	25,000	4.72 acres Richfield Ln.
4187 July 29, 1986	"	"	"	"	Thomas Broadbent	1792	482	25,000	48.7 acres N.S. Hwy 25.
4158 July 30, 1986	"	"	"	"	James W. Capps et al	1792	583	7,839	3.15 acres Oaklawn Dr.
4158 July 30, 1986	"	"	"	"	Ruchman Enterprises, Ltd	1792	610	121,800	Lot 29 Summerplace

REVERSE or MORTGAGEE Index to Real Estate Mortgages — Greenville County, S. C.

REG. U. S. PAT. OFFICE *Chas McCott* County Indexes Since 1888
An Identifying Trade Mark

Open at Proper Tab according to First Letter or Letters of Name and refer to Buff Sub-Index sheet for page reference.

COTT FAMILY NAME INDEX No. 75 © 1949
MADE BY THE COTT INDEX COMPANY, COLUMBUS, OHIO
SOLD BY PHOTO COPY SUPPLY, MAULDIN, S. C.

FILE NUMBER DATE OF RECORD	MORTGAGEES FAMILY NAMES	GIVEN NAMES ABCDEFGH	GIVEN NAMES IJKLMNO	GIVEN NAMES PQRSTUWXYZ	MORTGAGORS	BOOK	PAGE	Amount	BRIEF DESCRIPTION, LOCATION, ETC. (Not Warranted)
4158 July 30, 1986	Bank	First Union Nat'l			Ruchanan Enterprises Ltd.	1792	614	121,800 ^{.00}	Lot 12 Summerplace
4197 July 30, 1986	"	"	"	"	Ruennell J. Strange	1792	664	8,000 ^{.00}	1.65 Acre include Dam Rd.
4228 July 30, 1986	"	"	"	"	Billie B. Schwien	1792	699	76,383 ^{.27}	0.416 Acre
4457 July 30, 1986	"	"	"	"	Billie B. Schwien	1792	703	61,654	2.2 Acre less part
4435 July 31, 1986	"	"	"	"	Allen Wells Simmons	1793	1	40,000 ^{.00}	lot 12 Jones Ave.
4501 July 31, 1986	"	"	"	"	Cothran & Darby Bldg. Inc.	1792	883		for mtg. see Elm St. 1718 ft. 762 Release lot 68 Sugar Creek mag 3 sec III
4553 Aug 1, 1986	"	"	"	"	Cothran & Darby Bldg. Inc. <i>etal</i>	1793	23		for mtg. see Elm St. 1718 ft. 765 Release lot 705 Sugar Creek mag 3 sec III
4761 Aug 1, 1986	"	"	"	"	William J. Burk, III	1793	205	41,200 ^{.00}	lot 15 Terra Oaks
4816 Aug 4, 1986	"	"	"	"	Putnam Enterprises, Inc.	1793	513	47,465 ^{.96}	0.42 acres. Fairview Rd. 86-3120 Parcel 4 - E. March St.
4727 Aug 1, 1986	"	"	"	"	William J. Wirthlin	✓	✓	✓	Sixtures Eastside Professional Court - for mtg. see Elm St. 1718 ft. 672 Release lot 679 Sugar Creek mag 3 sec III
4897 Aug 4, 1986	"	"	"	"	John C. Haney <i>etal</i>	1793	755	20,000 ^{.00}	Tract 2 Speedway Dr. Debbie Hgts
5045 Aug 4, 1986	"	"	"	"	Mary Elgin Batson <i>etal</i>	1793	886	65,000 ^{.00}	lot 38, Hampshire Hells
5078 Aug 5, 1986	"	"	"	"	Johnny Gossett <i>etal</i>	1793	937	10,100 ^{.00}	lot 32 Sans Souci Highlands
5113 Aug 5, 1986	"	"	"	"	Gerry E. Harbuck <i>etal</i>	1793	941	20,000 ^{.00}	lot 1 Boston Hgts.
Aug 5, 1986	"	"	"	"	Thomas Brissey	1793	986	82,500 ^{.00}	Oaks Ave II lot 8 Fairview Ct Parkers

REVERSE or MORTGAGEE Index to Real Estate Mortgages — Greenville County, S. C.

REG. U. S. PAT OFFICE *Chas McCott* County Indexes Since 1888 An Identifying Trade Mark

Open at Proper Tab according to First Letter or Letters of Name and refer to Buff Sub-Index sheet for page reference.

COTT FAMILY NAME INDEX No. 75 © 1949
MADE BY THE COTT INDEX COMPANY, COLUMBUS, OHIO
SOLD BY PHOTO COPY SUPPLY, MAULDIN, S. C.

()

FILE NUMBER	MORTGAGEES FAMILY NAMES	GIVEN NAMES ABCDEFGHIJ	GIVEN NAMES KLMNO	GIVEN NAMES PQRSTUVWXYZ	MORTGAGORS	BOOK	PAGE	Amount	BRIEF DESCRIPTION, LOCATION, ETC. (Not Warranted)
5107 Aug 5, 1986	Bank				Edna B Marsh	1790	215		Reyn Bl. 1622 pg 177 Ext. & Mod Lys - for mtg au
5368 Aug 6, 1986	"				J Wallace Higgs	1794	283	24,000	Lot 10 Jackson Arch Laurel St
5489 Aug 7, 1986	"				Frank W. Cook	1794	444	16,000	0.28 acres West Stone Ave.
5533 Aug 7, 1986	"				Elizabeth Christensen	1794	478	30,000	Lot
5769 Aug 11, 1986	"				Charles L. Reeves	1794	791	125,000	Lot
5767 Aug 11, 1986	"				Joytime Distributors & Amusement, Inc	1794	795	125,000	Lot 11 Cov. Laurens R & ground
5951 Aug 11, 1986	"				Bobby L. Bonds	1794	981	10,328	Sec III Lot 5 Mt Williamsburg Ests.
5962 Aug 11, 1986	"				William R. Wgatt	1794	997	21,192	Lot 14 Perry Rd. San Louis
5961 Aug 11, 1986	"				James R. Coley	1795	14	39,600	Sec II Lot 13 Sealwood Ct. Craigwood
5895 Aug 11, 1986	'				Cathran & Darby Bldg Inc	1794	950		For mtg au R Em Bl. 1718 pg 762 Release lot 664 Super Creek map 3 Sec 3
5884 Aug 11, 1986	'				Cathran & Darby Bldg Inc	1795	29		For mtg au R Em Bl. 1718 pg 762 Release lot 655 Super Creek map 3 Sec 3
5892 Aug 11, 1986	'				D & B Enterprises	1795	47		For mtg au R Em Bl. 1557 pg 15 Release Lien from Judgment Roll 86-4333
6087 Aug 12, 1986	"				Harold L. Radford	1795	162	11,919	.63 Bridge Rd. Tract 14 = 9.7 acres Goodwin's
6144 Aug 12, 1986	'				Cathran & Darby Bldg Inc	1795	236		For mtg au R Em Bl. 1718 pg 762 Fifteenth Amendment to Mortgage
6083 Aug 12, 1986	'				Carl L. Putnam et al	1795	245		R Em Bl. 1549 pg 759 Release 4.13 acres - for mtg au
6083 Aug 12, 1986	'				Carl L. Putnam et al	1795	247		R Em Bl. 1549 pg 759 Release 5.62 acres - for mtg au

REVERSE or MORTGAGEE Index to Real Estate Mortgages — Greenville County, S. C.

REG. U. S. PAT. OFFICE *Cott* County Indexes Since 1888 An Identifying Trade Mark

Open at Proper Tab according to First Letter or Letters of Name and refer to Buff Sub-Index sheet for page reference.

COTT FAMILY NAME INDEX No. 75 © 1949
MADE BY THE COTT INDEX COMPANY, COLUMBUS, OHIO
SOLD BY PHOTO COPY SUPPLY, MAULDIN, S. C.

FILE NUMBER DATE OF RECORD	MORTGAGEES FAMILY NAMES	GIVEN NAMES ABCDEFGHIJ	GIVEN NAMES JKLMNO	GIVEN NAMES PQRSTUVWXYZ	MORTGAGORS	BOOK	PAGE	Amount	BRIEF DESCRIPTION, LOCATION, ETC. (Not Warranted)
6203 Aug 13, 1986	Bank	First Union Nat'l Of S.C.			Leroy G. Watkins	1795	299	.83 3,282	Tract 8 = 3.00 acres
6499 Aug 14, 1986	"	"			J. Henry Chapman	1795	630		REM Bk. 1726 pg 176 Extra + Mod. Agree. for mtg. see
6499 Aug 14, 1986	"	"			Raymond A. Wynn	1795	632		REM Bk. 1718 pg. 181 Extra + Mod. Agree. - for mtg. see
"	"	"			Milton M. Shordley - et al	1795	634		REM Bk. 1722 pg 7 Extra + Mod. Agree. for mtg. see
"	"	"			Christine Paul Dainey	1795	636		REM Bk. 1589 pg 665 Extra + Mod. Agree. for mtg. see
"	"	"			Triangle Construction Co.	1795	637		REM Bk. 1618 pg. 185 Extra + Mod. Agree. - for mtg. see
6376 Aug 14, 1986	"	"			Prestige Bldg. Inc.	1795	640		REM Bk. 1718 pg 184 Extra + Mod. Agree. - for mtg. see
6476 Aug 14, 1986	"	"			Jon A. Wasserstrom et al	1795	548	.92 77,338	Develper Place Sts. II Lot 239 Bayberry Rd.
6650 Aug 15, 1986	"	"			Joseph Soates et al	1795	718	.00 200,000	Tract 6
6869 Aug 18, 1986	"	"			Wanga Batis	1795	916	.00 73,600	1.31 acres Fairview Sp.
6772 Aug 18, 1986	"	"			A. Marvin Quatilehuan et al	1796	193	.00 65,000	Pinepoint Dr. Lot 142 Cur. Victory Ave +
6929 Aug 18, 1986	"	SKA Southern Bank + Trust Co.			Larry E. Stone et al + Exe.	1796	69	.46 4,763	5 acres Batis Sp
6932 Aug 18, 1986	"	SKA Southern Bank + Trust Co.			Cathran + Darby Bldrs Inc.	1796	116		Creek for mtg. see REM Bk 1718 pg 762 Release lot 686 map 3 Dec 3 Sugar
7168 Aug 19, 1986	"	"			B + H Partnership	1796	350		mtg. see REM Bk 1661 pg 409 Release 5.54 acs Hwy 25 for
7101 Aug 19, 1986	"	"			Donald R. Assom, et al	1796	501	.00 25,000	0.57 acres
	"	"			Larry J. Meares, Jr.	1796	523	.00 25,000	2.08 acres Greenville Rd. Deklawn Tp.

REVERSE or MORTGAGEE Index to Real Estate Mortgages — Greenville County, S. C.

REG. U. S. PAT. OFFICE *Chas. McCath* County Indexes Since 1888 An Identifying Trade Mark

☞ Open at Proper Tab according to First Letter or Letters of Name and refer to Buff Sub-Index sheet for page reference.


COTT FAMILY NAME INDEX No. 75 © 1949
MADE BY THE COTT INDEX COMPANY, COLUMBUS, OHIO
SOLD BY PHOTO COPY SUPPLY, MAULDIN, S. C.

()

FILE NUMBER	MORTGAGEES FAMILY NAMES	GIVEN NAMES ABCDEFGHIJ	GIVEN NAMES JKLMNO	GIVEN NAMES PQRSTUVWXYZ	MORTGAGORS	BOOK	PAGE	Amount	BRIEF DESCRIPTION, LOCATION, ETC. (Not Warranted)
DATE OF RECORD									
7235 Aug 20 1986	Bank		First Union Nat'l of SC		Jesus Jose Ortiz et al	1796	675	8,650	.4 Est. See III Lot 18, Mt. Williamburg
7237 Aug 20 1986	"	"	"	"	David Lee Garrett et al	1796	677	10,664	.34 Saluda Tp 2.0 Acs. Talley Bridge Rd.
7378 Aug 21 1986	"	"	"	"	atty in fact for Wayne S. Gardner et al	1796	883	119,200	.00 Creek Sec III Lot 137 Stonerest Rd Sugar
7386 Aug 21 1986	"	"	"	"	Cecelia S. Gardner et al	1796	908	75,000	.00 Hill H Lot on Cedar Lane Rd &
7396 Aug 21 1986	"	"	"	"	Nelson Chulkas et al	1796	976	14,001	.39 Rd 4.21 Acres - Old Hundred
7425 Aug 21 1986	"	"	"	"	Bruce Edward Vaughan et al Hfc Scotswood Dev. Co.	1796	902		for mtg. see Rem Bk. 1668 pp. 781 Release lot 44 Scotswood Ph. 3
7433 Aug 21 1986	"	"	"	"	The Forten Corp. et al	1796	902		see Rem Bk. 1746 pp. 140 Ext. & Mod. Agree. - for mtg.
7434 Aug 21 1986	"	"	"	"	Alvin F. Batson	1797	51		see Rem Bk. 1674 pp. 841 Ext. & Mod. Agree. - for mtg.
7434 Aug 21 1986	"	"	"	"	Gregory W. Lan. et al	1797	53		see Rem Bk. 1411 pp. 636 Ext. & Mod. Agree. - for mtg.
7434 Aug 21 1986	"	"	"	"	Leroy J. Howard	1797	55		see Rem Bk. 1657 pp. 680 Ext. & Mod. Agree. - for mtg.
7434 Aug 21 1986	"	"	"	"	Leroy J. Howard	1797	57		see Rem Bk. 9760 pp. 341 Ext. & Mod. Agree. - for mtg.
7434 Aug 21 1986	"	"	"	"	Priscilla Adair et al a/k/a Regina B. Davis	1797	59		see Rem Bk. 1598 pp. 260 Ext. & Mod. Agree. - for mtg.
7434 Aug 21 1986	"	"	"	"	Regina B. Jay	1797	61		see Rem Bk. 1564 pp. 363 Ext. & Mod. Agree. - for mtg.
7564 Aug 21 1986	"	"	"	"	Albert M. Nicka et al	1797	110		see Rem Bk. 1564 pp. 363 Ext. & Mod. Agree. - for mtg.
7625 Aug 22 1986	"	"	"	"	David R. Thomas et al a S.C. Gen. Co.	1797	180	26,328	.62 Acs. Lot 25 Crestline Rd. Millandale
7660 Aug 22 1986	"	"	"	"	Monteque Place Investors	1797	277		Rem Bk. 1758 pp. 347 Release 8 lots. for mtg. see
7660 Aug 22 1986	"	"	"	"	Cathryn F. Darby et al	1797	353		for mtg. see Rem Bk. 1718 pp. 762 Release lot 69 Sugar Creek Sec III

REVERSE or MORTGAGEE Index to Real Estate Mortgages — Greenville County, S. C.

REG. U. S. PAT OFFICE *Chas. McCatt* County Indexes Since 1888 An Identifying Trade Mark

 Open at Proper Tab according to First Letter or Letters of Name and refer to Buff Sub-Index sheet for page reference.

COTT FAMILY NAME INDEX No. 75 © 1949
MADE BY THE COTT INDEX COMPANY, COLUMBUS, OHIO
SOLD BY PHOTO COPY SUPPLY, MAULDIN, S. C.

FILE NUMBER DATE OF RECORD	MORTGAGEES FAMILY NAMES	GIVEN NAMES ABCDEFGHIJ	GIVEN NAMES JKLMNO	GIVEN NAMES PQRSTUVWXYZ	MORTGAGORS	BOOK	PAGE	Amount	BRIEF DESCRIPTION, LOCATION, ETC. (Not Warranted)
7863 Aug 25, 1986	Bank	First Union Nat'l of	SC		Clinton G. Thompson	1797	503	.00 20,000	Washington Hgts. Lots 28+29 Washington Loop.
7909 Aug 25, 1986	"	"	"	"	Ross B. McConnell	1797	567	.00 20,000	42 Washington Hgts. Lot 4 Hayes St. also lots 25 +
7910 Aug 25, 1986	"	"	"	"	William G. Wirthlin	1797	586	.00 135,000	Lot 104 Stoneham Dr
8070 Aug 26, 1986	"	"	"	"	Deborah L. Beck ^{etd}	1797	711	.00 7,000	lot 10 Old Grove Ests.
8111 Aug 26, 1986	"	"	"	"	Larry O. Holland ^{etd}	1797	769	.00 105,400	Lot 5 Apt 210 Silverside St Silverside
8121 Aug 26, 1986	"	"	"	"	Willie Myrtle Jones	1797	784	.00 15,500	Saluda Sp. also easement. 13.2 acres Brodwin Bridge Rd
8115 Aug 26, 1986	"	"	"	"	Gary Harbit ^{etd}	1797	813	.00 140,000	Hessing Mt Sp. Parcel Hwy #4 Highland + Rem Bk. 1729 pp. 532 Etc. + Mod. Agreement for mtg. see
8024 Aug 26, 1986	"	"	"	"	J. A. Mosley, Jr.	1797	849	.00	
8338 Aug 27, 1986	"	"	"	"	James Stewart Shirley ^{etd}	1798	121	.00 115,000	Pt. 22.80 acres. Rutherford Rd.
8163 Aug 27, 1986	"	"	"	"	Donald G. Garau ^{etd}	1797	903	.90 5,508	Garau Lot 88 Gardenia Dr Westwood
8208 Aug 27, 1986	"	"	"	"	Dennis S. Hancy	1798	43	.29 10,578	5.0 acres Highland Sp Rem Bk. 1650 pp. 426 Etc. + Mod. Agree. for mtg. see
8278 Aug 27, 1986	"	"	"	"	Lynell Peterson	1798	180	.00	
2279 Aug 27, 1986	"	"	"	"	Joseph J. Pazdan	1798	182	.00	Rem Bk. 1529 pp. 726 Etc. + Mod. Agree. for mtg. see
8279 Aug 27, 1986	"	"	"	"	Thomas J. Wilson ^{etd}	1798	184	.00	Rem Bk. 1730 pp. 573 Etc. + Mod. Agree. for mtg. see
8279 Aug 27, 1986	"	"	"	"	SA C. Nelson Charles N. Harrison, ^{etd}	1798	186	.00	Rem Bk. 1473 pp. 532 Etc. + Mod. Agree. for mtg. see
8443 Aug 28, 1986	"	"	"	"	James M. Willie	1798	260	.00 35,000	15.28 acres S.C. Hwy 418

REVERSE or MORTGAGEE Index to Real Estate Mortgages — Greenville County, S. C.

REG. U. S. PAT OFFICE *Chas McCott* County Indexes Since 1888 An Identifying Trade Mark

☞ Open at Proper Tab according to First Letter or Letters of Name and refer to Buff Sub-Index sheet for page reference.

COTT FAMILY NAME INDEX No. 75 © 1949
MADE BY THE COTT INDEX COMPANY, COLUMBUS, OHIO
SOLD BY PHOTO COPY SUPPLY, MAULDIN, S. C.

()

FILE NUMBER DATE OF RECORD	MORTGAGEES FAMILY NAMES	GIVEN NAMES ABCDEFGHIJ	GIVEN NAMES KLMNOP	GIVEN NAMES QRSTUVWXYZ	MORTGAGORS	BOOK	PAGE	Amount	BRIEF DESCRIPTION, LOCATION, ETC. (Not Warranted)
8442 Aug. 28, 1986	Bank	First Union Nat'l			Paul E. Scarpa	1798	264	12,000	Highlands Lot 2, McPherson Ave., Aberdeen
8521 Aug. 28, 1986	"	"	"	"	Nehust Howard	1798	424	20,000	also Lot Paris Mt. Sp. Lot Beverly Rd. - Chick Spring Sp.
8628 Aug 29, 1986	"	"	"	"	William R. Thompson	1798	576	2,504	Oaklawn Sp. 2.5 acres. Holiday Ford Rd.
8625 Aug 29, 1986	"	"	"	"	Carl L. Putnam	1798	592	50,000	Born Sp. .94 acres. Jack Soaks Rd
8626 Aug 29, 1986	"	"	"	"	Jerry L. Cramer	1798	601	20,000	5.0 acres Oaklawn Sp.
9067 Sept 2, 1986	"	"	"	"	Charles E. Watkins	1799	346	24,000	Lot, White Horse Rd. property in Spartanburg.
9233 Sept 3, 1986	"	"	"	"	Kings D. K. Die Slow	1799	624	195,000	Parcel N. Main St Enns. also
9273 Sept 3, 1986	"	"	"	"	Mrs. Nellie Orvil Huda Nellie D. Lewis	1799	693	17,223	Sec I Simpsonville Lot 443 Westwood Austin Sp
9413 Sept 4, 1986	"	"	"	"	Stephens Builders, Inc	1799	868	90,000	PK I Lot 217 Hunters Woods Sec II
9414 Sept 4, 1986	"	"	"	"	Vera Louise Edens	1799	907	7,363	26.4 acres Oaklawn Sp. Rd.
9598 Sept 5, 1986	"	"	"	"	Robert L. Taylor	1800	108	30,000	5.76 acres also parcel Batson
9887 Sept 8, 1986	"	"	"	"	William A. Watson	1800	446	13,000	Lot 64 Cedar Vale
9886 Sept 8, 1986	"	"	"	"	Thomas Jerry Rogers	1800	450	45,000	Cunningham Acres. Sec III Lot 14 Cunningham Cir
9938 Sept 8, 1986	"	"	"	"	Babbie C. Hittle	1800	548	13,288	Lot 200 Oak-Crest Sec II
9938 Sept 8, 1986	"	"	"	"	Joyce Mann	1800	552	7,600	PK. Lot 40 Easley Pkg. Rd. Camilla
9916 Sept 8, 1986	"	formally So. Bank & Trust Co.			John C & D Builders, Inc. Cathran & Darby Bldg, Inc	1800	579		for mtg see Rdb book 1718 pg 762 Release lot 689 Sec III Map III

REVERSE or MORTGAGEE Index to Real Estate Mortgages — Greenville County, S. C.

REG. U. S. PAT OFFICE *Chas McCott* County Indexes Since 1888 An Identifying Trade Mark

Open at Proper Tab according to First Letter or Letters of Name and refer to Buff Sub-Index sheet for page reference.

COTT FAMILY NAME INDEX No. 75 © 1949
MADE BY THE COTT INDEX COMPANY, COLUMBUS, OHIO
SOLD BY PHOTO COPY SUPPLY, MAULDIN, S. C.

FILE NUMBER DATE OF RECORD	MORTGAGEES FAMILY NAMES	GIVEN NAMES ABCDEFGHIJ	GIVEN NAMES KLMNNO	GIVEN NAMES PQRSTUVWXYZ	MORTGAGORS	BOOK	PAGE	Amount	BRIEF DESCRIPTION, LOCATION, ETC. (Not Warranted)
9992 Sept 9, 1986 10086	Bank	First Union	Nat'l	<i>J.C.</i>	Palmetto Cash Register Co. Inc	1800	617	22,000	Providence Lot 7 + 8 Pendleton St
Sept 9, 1986 10086	"	"	"		C. V. Glenn	1800	714	11,000	Lot 28 Poplar St
Sept 9, 1986 10064	"	"	"		Danny G. Lipscomb	1800	716	9,500	Acres. Lot 35 St Park Rd (Leasland)
Sept 9, 1986 9143	"	"	"		Irish Morris	1800	787	42,500	Lot 196 Shuwood Forest.
Sept. 9 1986 9943	"	"	"		Donald R. Monhead	1800	816		see REM Bk. 1693 pg 933 Extn. & Mod. Agreement - for mtg.
Sept 9 1986 9943	"	"	"		Williams St. Dev. Corp.	1800	818		see REM Bk. 1594 pg 939 Extn. & Mod. Agree - for mtg.
Sept 9 1986 10111	"	"	"		James O. Farnsworth	1800	820		see REM Bk. 1584 pg 225 Extn. & Mod. Agree - for mtg.
Sept 9 1986 10152	"	"	"		William B. Alford, Jr.	1800	858		REMBk. 1790 pg 178 Release 2 tracts - for mtg see
Sept. 10 1986 10235	"	"	"		Ronnie D. Hopkins ^{et al}	1800	899	25,000	St. Monaghan mill Lot 47 on Maria Rd. + Cottingham
Sept. 10 1986 10213	"	formerly Son -	Bank + 2 lots		Landmark Prop. of Biville	1801	25	37,500	1.77 acres old white Home Rd mtg see REM Bk. 1712 pg 93
Sept 14 1986 10255	"	"	"		Woodcrest Dev. Co. a Gen Co. now C + of Bldg. Co.	1800	977		Release lot 10 Power Estate - for mtg see REM Bk. 1715 pg 962
Sept 10 1986 10318	"	"	"		Cotman & Darby Bldg. Co.	1801	64		Seventeenth Amendment + mtg.
Sept 11 1986 10385	"	"	"		Sylvia W. Bolton	1801	115	15,000	Hon. Prop. Rep. Unit 24 B Sugar Creek Villas
Sept 11 1986 10398	"	"	"		Charles Ann Probst et al	1801	164	76,800	Way Marshall Forest Lots 137, 138 + pt. lot 139 Heather
Sept. 11 1986 10586	"	"	"		James A. Walker et al	1801	217	10,000	4.15 Acres Hammett Road 86-3687
Sept. 12, 1986	"	"	"	"	Two Shelter Centre Associates	✓	✓	✓	Fixtures - North Church St. + Beattie Place

REVERSE or MORTGAGEE Index to Real Estate Mortgages — Greenville County, S. C.

REG. U. S. PAT. OFFICE *Chas. McCatt* County Indexes Since 1888 An Identifying Trade Mark

Open at Proper Tab according to First Letter or Letters of Name and refer to Buff Sub-Index sheet for page reference.

COTT FAMILY NAME INDEX No. 75 © 1949
MADE BY THE COTT INDEX COMPANY, COLUMBUS, OHIO
SOLD BY PHOTO COPY SUPPLY, MAULDIN, S. C.

()

FILE NUMBER DATE OF RECORD	MORTGAGEES FAMILY NAMES	GIVEN NAMES ABCDEFGH	GIVEN NAMES IJKLMNO	GIVEN NAMES PQRSTUVWXYZ	MORTGAGORS	BOOK	PAGE	Amount	BRIEF DESCRIPTION, LOCATION, ETC. (Not Warranted)
10574 Sept. 12, 1986	Bank				Stephen B. Jones	1801	416	22,250 ^{.00}	Less part 9 Acres Altamont Road
10629 Sept. 12, 1986	"				Golden Strip Mortgags Inc. now C + D Bldg. Inc.	1801	471	1,004,000 ^{.00}	Crib View Dr. also Lot 4 S. 276 Mauldin 103.221 Acres Co. Pelot Rd. & Jury. see Rem. Bk. 1718 pg. 762
10642 Sept. 12, 1986	"				Cathren & Darby Bldg. Inc.	1801	545		Release Feb 729 Sugar Creek S. 276 mgt
10712 Sept. 15, 1986	"				Edward L. Whitlock now C + D Bldg. Inc.	1801	618	6,780 ^{.83}	Mills Ave B. Lot 7 West Smith St Woodside map in Jury. see Rem. Bk. 1718 pg. 762
10871 Sept. 15, 1986	"				Cathren & Darby Bldg. Inc.	1801	853		Release Feb 687 Sugar Creek S. 276
11009 Sept. 16, 1986	"				Betty Anderson Miller Boland	1802	8	3,844 ^{.85}	Monaghan P.O. lots 8 & 9 Lindsay St. & Hwy 253
11105 Sept. 16, 1986	"				Milford B. Bailey	1802	93	8,707 ^{.61}	2 Acres Old Settlement Road
11004 Sept. 16, 1986	"				Charles H. Smith	1801	979	33,263 ^{.53}	3 Parcel
11005 Sept. 16, 1986	"				David Wilson Jr.	1801	983	10,912 ^{.93}	4.96 Acres Old Pelzer Hwy Rem Bk 1762 pg 58
10981 Sept. 16, 1986	"				Donald Paul Lee et al now Harriet S. Johnson	1801	962		Extn. & Mod. Agre. - for Jury. see
10980 Sept. 16, 1986	"				Harriet S. Myson	1801	966		Subordination of mtgs. - for orig mtgs. see Rem Bk. 1756 pg 835 and mtg. Bk. 1801 pg 555
11106 Sept. 16, 1986	"				B & J Fifty Feet St. Inc. a.s.c. Pte	1801	999		High N. Rd for mtgs. see Rem Bk. 1736 pg 324 Release apt 24 Williamaburg at Soling Jury. see Rem. Bk. 1661 pg 409
11299 Sept. 17, 1986	"				B & H Partnership et al	1802	374		Release 1987 Ave Bate 2p
11138 Sept. 17, 1986	"				Charles Franklin et al	1802	140	29,000 ^{.00}	a + B. also lot Oaklawn Dr. Lot 21 Rison Rd. also tracts
11212 Sept. 17, 1986	"				Bradley Talen et al	1802	209	74,500 ^{.00}	Dumpy Slopes Lots 14, 15 & 16 Agnes Ave

REVERSE or MORTGAGEE Index to Real Estate Mortgages — Greenville County, S. C.

REG. U. S. PAT. OFFICE *Chas McCorkle* County Indexes Since 1888 An Identifying Trade Mark

Open at Proper Tab according to First Letter or Letters of Name and refer to Buff Sub-Index sheet for page reference.

COTT FAMILY NAME INDEX No. 75 © 1949
MADE BY THE COTT INDEX COMPANY, COLUMBUS, OHIO
SOLD BY PHOTO COPY SUPPLY, MAULDIN, S. C.

FILE NUMBER DATE OF RECORD	MORTGAGEES FAMILY NAMES	GIVEN NAMES ABCDEFGH	GIVEN NAMES IJKLMNO	GIVEN NAMES PQRSTUVWXYZ	MORTGAGORS	BOOK	PAGE	Amount	BRIEF DESCRIPTION, LOCATION, ETC. (Not Warranted)
11357 Sept 18, 1986	Bank				Cothran & Darby Bldg. Inc.	1802	632		In mtg. see Rem Bk. 1718 pg. 762 Release lot 197 del North East.
11358 Sept 18, 1986	"	"	"	"	Jacobs P Zomer. M.D.	1802	655		For mtg see Rem Bk 1607 pg 261 Release 38.43 Acs. Shagbark Cc.
11582 Sept 19, 1986	"	"	"	"	E. Dean Anderson	1802	828	280,000	Lot 52 Chanticleer Towne Forest, Sec. II
11639 Sept 19, 1986	"	"	"	"	Carroll DuPre Moore	1802	889	18,000	Lot 2, Berryhill Rd., Lake
11616 Sept 19, 1986	"	"	"	"	David G. Meares	1802	912	7,000	1.31 acs. Greenville Rd. Rd. Suluda Sp.
11764 Sept 22, 1986	"	"	"	"	James Russell Colx	1803	68	6,650	6.0 acs Parnell Bridge
11837 Sept 22, 1986	"	"	"	"	Kerry S. Stephenson	1803	242	29,953	Prop. Reg. Unit No. 1-F Park Hgts Hwy
11678 Sept 22, 1986	"	"	"	"	Cavalier Properties	1802	955		In mtg see Rem Bk. 1664 pg 892 Release lot 14 Cavalier Woods. Sec II
11678 Sept 22, 1986	"	"	"	"	Cavalier Properties	1802	956		In mtg see Rem Bk. 1629 pg. 632 Release lot 14 Cavalier Woods. Sec II
12005 Sept 23, 1986	"	"	"	"	James A. Walker	1803	389	10,000	Re record 4.15 Acres Hammett Rd. For org
11988 Sept 23, 1986	"	"	"	"	Kenneth B. West	1803	413	17,000	Acres Sec A Lot 69 Lockwood Ave Ellenton
11939 Sept 23, 1986	"	"	"	"	W.R. Martin Corp.	1803	513	23,133	12 Lots Oak Crest
12107 Sept 24, 1986	"	"	"	"	Paul R. Zuker	1803	783	15,000	Re record For mtg see Rem Bk. 788 pg 947 1 Acre Georgia Rd. Cumler Sp.
12090 Sept 24, 1986	"	"	"	"	Cothran & Darby Builders	1803	789		Re record Release lot 197 del North East Rem Bk. 1718 pg. 762
12216 Sept 25, 1986	"	"	"	"	J. C. Lindsey	1803	806		Rem Bk. 1659 pg. 291 Cty. & Mod Agree. for mtg see
12220 Sept 25, 1986	"	"	"	"	Walter Kenneth Russell	1803	818		Rem Bk. 1705 pg 940 Cty. & Mod Agree. for mtg see

REVERSE or MORTGAGEE Index to Real Estate Mortgages — Greenville County, S. C.

REG. U. S. PAT OFFICE *Chas McCott* County Indexes Since 1888 An Identifying Trade Mark

Open at Proper Tab according to First Letter or Letters of Name and refer to Buff Sub-Index sheet for page reference.

COTT FAMILY NAME INDEX No. 75 © 1949
MADE BY THE COTT INDEX COMPANY, COLUMBUS, OHIO
SOLD BY PHOTO COPY SUPPLY, MAULDIN, S. C.

()

FILE NUMBER DATE OF RECORD	MORTGAGEES FAMILY NAMES	GIVEN NAMES ABCDEFGH	GIVEN NAMES IJKLMNO	GIVEN NAMES PQRSTUVWXYZ	MORTGAGORS	BOOK	PAGE	Amount	BRIEF DESCRIPTION, LOCATION, ETC. (Not Warranted)
12220 Sept 25, 1986	Bank	First Union Nat'l		S.C.	Joe L. Thomason et al	1803	820		Rem. Bk. 1743 p. 423 Extra & mod. Agreement - for mtg. see
12221 Sept 25, 1986	'	'		'	Robert W. Roy et al	1803	P22		Rem. Bk. 1677 p. 459 Extra & mod. Agreement - for mtg.
'	'	'		'	James H. Stone Jr. et al	1803	824		Rem. Bk. 1758 p. 631 Extra & mod. Agree. - for mtg. see
12220 Sept 25, 1986	'	'		'	Lewis E. Johnson	1803	826		Rem. Bk. 1612 p. 654 Extra & mod. Agree. - for mtg. see
12396 Sept 26, 1986	"	"	"	"	Larry Gene Blackwell et al	1804	111	260,000	Valley Ests. Lot 34 Sun Valley Dr. Sun
12405 Sept 26, 1986	"	"	"	"	David L. Bruin	1804	159	15,000	Lot Bennett St
12622 Sept 29, 1986	'	'	'	'	Brian A. King et al	1804	385	9,089	.81 also agreement Lot 11 Mt. Williamburg Gate. Sun
12740 Sept 29, 1986	'	'	'	'	Clyde E. Anderson et al	1804	553	12,234	.36 3.63 Rem
12744 Sept 29, 1986	'	'	'	'	William M. Freeman et al	1804	555	15,000	.20 Lot 2 Hillman Ave. Sun. Val
12967 Sept 29, 1986	'	'	'	'	William D. Lange et al	1804	635	80,000	.20 Sugar Creek Sec 2 map 1 Lot 350 Woody Creek Road
12968 Sept 29, 1986	'	'	'	'	William D. Lange et al	1804	639	35,000	.20 Creek Sec 2 map 2 Lot 350 Woody Creek Rd. Sugar
12938 Sept 30, 1986	"	"	"	"	Bessie Manley et al	1804	924	20,000	.50 Parker Hts. Lot 56 Calhoun Ave
13220 Oct 1, 1986	"	"	"	"	Billy Allen	1805	363	15,000	.50 Rd Oaklawn Terrace South Sp. Pt lots 16, 17, 18, 19 & 20 Davis
13340 Oct 1, 1986	"	"	"	"	Ronnie S. Hopkins et al	Record		.50	Lot 47 Con Marion Rd. Cottageham
"	"	"	"	"	"	1805	634	25,000	St Monaghan mill for mtg. see
"	"	"	"	"	"	Record		.50	RE m book 1800 p. 899
13475 Oct 2, 1986	'	'	'	'	Deane Cagle	1805	710	14,000	.20 Cagments Lot White Horse Road also

REVERSE or MORTGAGEE Index to Real Estate Mortgages — Greenville County, S. C.

REG. U. S. PAT OFFICE *Chas McCott* County Indexes Since 1888 An Identifying Trade Mark

 Open at Proper Tab according to First Letter or Letters of Name and refer to Buff Sub-Index sheet for page reference.

COTT FAMILY NAME INDEX No. 75 © 1949
MADE BY THE COTT INDEX COMPANY, COLUMBUS, OHIO
SOLD BY PHOTO COPY SUPPLY, MAULDIN, S. C.

FILE NUMBER DATE OF RECORD	MORTGAGEES FAMILY NAMES	GIVEN NAMES ABCDEFGH	GIVEN NAMES IJKLMNO	GIVEN NAMES PQRSTUVWXYZ	MORTGAGORS	BOOK	PAGE	Amount	BRIEF DESCRIPTION, LOCATION, ETC. (Not Warranted)
13542 Oct 2, 1986	Bank	First Union Nat'l			med Insect Development ^{corp}	1805	774	300,000	1.2 Acre Batesville Road
13533 Oct 2, 1986	"	"	-	-	Carolyn Ridgill Mayan	1805	793	20,000	Forestdale Hgts. Lot 44, Forestdale Dr
13560 Oct 2, 1986	"	"	-	-	Edward C. Selin ^{Int}	1805	827	15,000	Unit 25-A Sugar Creek Villa
13718 Oct 3, 1986	"	"	"	"	Jimmy R. Pitts ^{Int}	1806	36	15,234	Lots 96 & 97 Morgan Hills Add
13777 Oct 3, 1986	"	"	"	"	Douglas E. Sprayberry	1806	156	45,696	also Lot 96 less pt Lot 3 & 10 Westbrook Dr
13840 Oct 3, 1986	"	"	"	"	Thomas L. Stephenson ^{Int}	1806	242	37,500	Lot 16 Club Forest
14384 Oct 9, 1986	"	"	-	-	George Manon, ^{Int}	1807	37	12,400	Lot 52 Camulat
14701 Oct 10, 1986	"	formerly Son. Bk. & S. Co.	"	"	Oak Ridge / Dr. Bernice Partner	1807	432		1728 sq. ft. 526 Comment - for mtg. acc REm Pl
14755 Oct 10, 1986	"	formerly So. B & S. Co.	"	"	now C & B Bldg. Co. Cethren & Darby Bldg. Co.	1807	437		for mtg. acc REm Pl 1718 sq. ft. 762 Release lot 6 54 Sugar Creek map 3 2007 top 1743 sq. 552 + 1807 sq. 828
14944 Oct 13, 1986	"	formerly So. B & S. Co.	"	"	John D. Creech	1807	903		Subordination of mtg. for mtg. acc REm for mtg. acc REm book 1606 pg 769 Release lot 6 Chanticleer Downs
14945 Oct 13, 1986	"	First Union Nat'l	as two.		College Properties	1807	817		
15020 Oct 14, 1986	"	First Union Nat'l			Carolyn C. Mitchell	1807	969	35,000	18.2 Acre Butler Sp.
15229 Oct 15, 1986	"	"	"	"	George R. Dinsley ^{Int}	1808	194	17,100	Red Ranches. Lot 36 Dollyleg Ave Augusta
15292 Oct 15, 1986	"	"	"	"	Mary P. Abernombie	1808	233	100,000	Fairview Sp. Lot 3 Woodvale Ave Ft Ann
15286 Oct 15, 1986	"	"	"	"	Richard W. Locke	1808	262	50,000	Parcels & d.t.s
15346 Oct 15, 1986	"	"	"	"	Anthony L. Suetter	1808	361	7,000	Lot

REVERSE or MORTGAGEE Index to Real Estate Mortgages — Greenville County, S. C.

REG. U. S. PAT. OFFICE *Chas McCott* County Indexes Since 1888 An Identifying Trade Mark

 Open at Proper Tab according to First Letter or Letters of Name and refer to Buff Sub-Index sheet for page reference.

COTT FAMILY NAME INDEX No. 75 © 1949
MADE BY THE COTT INDEX COMPANY, COLUMBUS, OHIO
SOLD BY PHOTO COPY SUPPLY, MAULDIN, S. C.

()

FILE NUMBER DATE OF RECORD	MORTGAGEES FAMILY NAMES	GIVEN NAMES ABCDEFGH	GIVEN NAMES IJKLMNO	GIVEN NAMES PQRSTUVWXYZ	MORTGAGORS	BOOK	PAGE	Amount	BRIEF DESCRIPTION, LOCATION, ETC. (Not Warranted)
15345 Oct 15, 1986	Bank	First Union Nat'l			Linda K. Black	1808	369	50,000 ^{.00}	Rd 4 Budge water Rd Botany wood Sec 12 Lot 176 & pt lot 177 cov. Orudel
15386 Oct 15, 1986	"	"	"		William H. Gray, Jr. ^{etd}	1808	426	7,000 ^{.00}	Lot 1 Seabell Hts.
15567 Oct 16, 1986	"	"	"		Thomas Michael McCollum ^{etd}	1808	669	82,000 ^{.00}	Sugar Creek Sec I Lot 336 Brian Creek Rd
15709 Oct 17, 1986	"	"	"		Rainbow Polishing	1808	820	18,000 ^{.00}	Lot 228 Elizabeth Dr.
15753 Oct 17, 1986	"	"	"		Phyllis Mary R. Hogan ^{etd} by atty. in fact Mary Jane Hogan	1808	914	14,000 ^{.00}	4.36 Acres O'Neal Sq.
15761 Oct 17, 1986	"	"	"		Barbara L. Lewis ^{a Hts.}	1808	955	100,000 ^{.00}	Office Park Non-Prop. Reg. Unit # 71 & 72 Lakeside Blvd
15815 Oct 17, 1986	"	4/K/a So. Bank & Trust Co.	"		Cavalier Properties ^{a Hts.}	1808	983		See II Form 1041 Rem book 1664 pg 892 Release lot 24 Cavalier woods
15816 Oct 17, 1986	"	"	"		Cavalier Properties ^{a Hts.}	1808	985		See II Form 1041 Rem book 1629 pg 632 Release lot 24 Cavalier woods
15877 Oct 20, 1986	"	"	"		Virginia A. Coleman	1809	91	65,000 ^{.00}	Michael Dr South Sp. Lot 39 Car. E Seven Oaks Dr
15915 Oct 20, 1986	"	"	"		Meadow Fork Bap. Church ^{by Trus.}	1809	221	4,900 ^{.00}	4 acres Highland Sp.
16129 Oct 22, 1986	"	"	"		Waskell K. Ewalt, etd	1809	582	15,000 ^{.00}	Lot 82 Wellington Green Sec II Dr 71 Ann.
16498 Oct 23, 1986	"	"	"		Dary H. Long ^{etd}	1810	79	10,771 ^{.27}	Lot 40 & pt Lot 41 Belmont
16413 Oct 23, 1986	"	"	"		Brushy Creek Farm Assoc. ^{a Gen Hts}	1809	908	2,500,000 ^{.00}	72.52 Acres Batesville Rd
16412 Oct 23, 1986	"	"	"		C & D Builders Inc. ^{etd}	1809	917	4,550,000 ^{.00}	15 Parcels.
16567 Oct 23, 1986	"	"	"		Kellitt Pk. Inc	1810	149		See Form 1041 Rem book 1627 pg 419 Release lot 37 Sec III Kellitt Pk
16422 Oct 23, 1986	"	"	"		formally Cathan & Dudley Bldg C & D Builders	1810	238		See Form 1041 Rem book 1718 pg 762 Release lot 29 Sugar Mill Sec

REVERSE or MORTGAGEE Index to Real Estate Mortgages — Greenville County, S. C.

REG. U. S. PAT OFFICE *Chas McColl* County Indexes Since 1888 An Identifying Trade Mark

 Open at Proper Tab according to First Letter or Letters of Name and refer to Buff Sub-Index sheet for page reference.

COTT FAMILY NAME INDEX No. 75 © 1949
MADE BY THE COTT INDEX COMPANY, COLUMBUS, OHIO
SOLD BY PHOTO COPY SUPPLY, MAULDIN, S. C.

FILE NUMBER DATE OF RECORD	MORTGAGEES FAMILY NAMES	GIVEN NAMES ABCDEFGH	GIVEN NAMES IJKLMNO	GIVEN NAMES PQRSTUVWXYZ	MORTGAGORS	BOOK	PAGE	Amount	BRIEF DESCRIPTION, LOCATION, ETC. (Not Warranted)
16713 Oct. 24, 1986	Bank				Emmett Lee et al	1810	485	.00	Miller Brandon Pkt. Sec. 2 20,000 Lot 367 (15 Woodward St.) Albrey
16723 Oct. 24, 1986	"				David R. Thomas et al	1810	493	.87	7 Hillendale Wts. 33,769 Lot 25 Crestline Rd. Blk A
16737 Oct. 24, 1986	"				INCORP.	1810	333		see Rem Bk. 1615 pp. 456 Extn. & Mod. Agreement for mtg.
16737 Oct. 24, 1986	"				Pat A. Pierce	1810	335		see Rem Bk. 1622 pp. 924 Extn. & Mod. Agreement for mtg.
16737 Oct. 24, 1986	"				Jan P. Florence	1810	337		see Rem Bk. 1627 pp. 225 Extn. & Mod. Agreement for mtg.
16737 Oct. 24, 1986	"				Charles B. Smith	1810	337		see Rem Bk. 1646 pp. 885 Extn. & Mod. Agreement for mtg.
16737 Oct. 24, 1986	"				James E. Jones, Jr. et al	1810	341		see Rem Bk. 1933 pp. 31 Extn. & Mod. Agreement for mtg.
16795 Oct. 24, 1986	"				Milton M. Shackley, Jr.	1810	343		see Rem Bk. 1763 pp. 584 Extn. & Mod. Agreement for mtg.
16824 Oct. 27, 1986	"				Ellen H. Morgan	1810	596	20,000 ^{.50}	Lot Grove sp.
17036 Oct. 27, 1986	"				aka James F. Brunson James F. Brunson	1810	623	255,000 ^{.00}	Lot 4 Club Forest 20-4352
16776 Oct. 28, 1986	"				GBS Lumber, Inc.				Fixtures - 5.956 acres - Mountain Jg mtg. see Rem Bk. 1708 pp. 262 Relinquish 2 tracts Blaney mtg. sp.
17041 Oct. 28, 1986	"				Joseph R. Ridgill, et al	1810	947		Rd. + Old Mill Rd. Hwy Pers. Prop.
17092 Oct. 28, 1986	"				GBS Lumber, Inc.	1811	61	1,084,425 ^{.00}	5.956 Acres Con. Derivation see Rem Bk. 1673 pp. 77
17293 Oct. 28, 1986	"				Jul F. Burgess, et al	1811	108		Extn. & Mod. Agreement for mtg.
17389 Oct. 29, 1986	"				William W. Ripley, Jr. et al	1811	438	83,238 ^{.33}	Planting Area, Cagle Park Lot 4 Con. Augusta Mt. r
Oct 30, 1986	"				John W. Townes	1811	603	90,000 ^{.00}	Cleveland Forest. Lots 91, 90 & pt lot 89

REVERSE or MORTGAGEE Index to Real Estate Mortgages — Greenville County, S. C.

REG. U. S. PAT OFFICE *Chas McCott* County Indexes Since 1888 An Identifying Trade Mark

☞ Open at Proper Tab according to First Letter or Letters of Name and refer to Buff Sub-Index sheet for page reference.

COTT FAMILY NAME INDEX No. 75 © 1949
MADE BY THE COTT INDEX COMPANY, COLUMBUS, OHIO
SOLD BY PHOTO COPY SUPPLY, MAULDIN, S. C.

()

FILE NUMBER DATE OF RECORD	MORTGAGEES FAMILY NAMES	GIVEN NAMES ABCDEFGH	GIVEN NAMES IJKLMNO	GIVEN NAMES PQRSTUVWXYZ	MORTGAGORS	BOOK	PAGE	Amount	BRIEF DESCRIPTION, LOCATION, ETC. (Not Warranted)
17486 Oct 30, 1986	Bank				^{a bu. pt.} Brushy Creek Farm Assoc.	1811	789		For Div. & Rem. Bl. 1809 ff. 908 First Amendment to mtg.
17691 Oct 31, 1986	"				Mary J. Jones, et al	1812	52		see Rem. Bl. 1726 ff. 563 Extra. & Mod. Agreement - for mtg.
"	"				Thomas E. Barton, et al	1812	54		see Rem. Bl. 1584 ff. 433 Extra. & Mod. Agreement - for mtg.
"	"				Ruth R. Peck	1812	56		see Rem. Bl. 1764 ff. 543 Extra. & Mod. Agree. - for mtg.
"	"				John J. Reckling, et al	1812	58		see Rem. Bl. 1711 ff. 402 Extra. & Mod. Agree. - for mtg.
"	"				Edne B. March	1812	60		see Rem. Bl. 1622 ff. 177 Extra. & Mod. Agree. - for mtg.
"	"				Cavalier Properties	1812	62		see Rem. Bl. 1629 ff. 632 Extra. & Mod. Agree. - for mtg.
"	"				"	1812	64		see Rem. Bl. 1664 ff. 892 Extra. & Mod. Agree. - for mtg.
"	"				Clinton J. Thompson	1812	66		see Rem. Bl. 1760 ff. 673 Extra. & Mod. Agree. - for mtg.
"	"				Information, Inc. et al	1812	68		see Rem. Bl. 1646 ff. 623 Extra. & Mod. Agree. - for mtg.
18280 Nov 4, 1986	"	"	"	"	Jay Michael Lane ^{et al}	1813	198	16,466	2.73 Acres Old Hwy 414
18249 Nov 4, 1986	"	"	"	"	Charles H. Smith	1813	386	33,263	Rem. Bl. .53 book 1801 pg 979 3 parcels. For orig mtg see Rem. Bl. 1718 ff. 762
18310 Nov 4, 1986	"	"	"	"	Cathran & Darby Bldg. Inc.	1813	378		Release Lot 30 Sugar Hill
18414 Nov 5, 1986	"	"	"	"	E. O. Picklesimer	1813	416	31,000	.50 Shenwood Forest Lot 258 Robin Hood Rd
18452 Nov 5, 1986	"	"	"	"	Stacie B. Manos ^{et al}	1813	516	12,400	.50 see Rem. Bl. 1807 pg 37 Lot 52 Camelot For orig mtg
18700 Nov 6, 1986	"	"	"	"	Jack H. Ducker ^{et al}	1813	835	27,000	.50 Acres. Lot 193 Meadows Ave Augusta

REVERSE or MORTGAGEE Index to Real Estate Mortgages — Greenville County, S. C.

REG. U. S. PAT. OFFICE *Chas McCorkle* County Indexes Since 1888 An Identifying Trade Mark

 Open at Proper Tab according to First Letter or Letters of Name and refer to Buff Sub-Index sheet for page reference.

COTT FAMILY NAME INDEX No. 75 © 1949
MADE BY THE COTT INDEX COMPANY, COLUMBUS, OHIO
SOLD BY PHOTO COPY SUPPLY, MAULDIN, S. C.

FILE NUMBER DATE OF RECORD	MORTGAGEES FAMILY NAMES	GIVEN NAMES ABCDEFGH	GIVEN NAMES IJKLMNO	GIVEN NAMES PQRSTUVWXYZ	MORTGAGORS	BOOK	PAGE	Amount	BRIEF DESCRIPTION, LOCATION, ETC. (Not Warranted)
18861 Nov 7, 1986	Bank	First Union	Nat'l		<i>And + Exec.</i> Larry E. Stone	1814	122	.97 13,329	5 Acre
18922 Nov 10, 1986	"	"	"		<i>et al</i> Wayne R. Duke	1814	250	.00 16,000	5 lots Grove Sp.
19032 Nov 10, 1986	"	"	"		<i>et al</i> Gordon B. Shurard, Jr.	1814	411	.00 30,000	Barkdale, lot 70 Rockingham Rd
19295 Nov 11, 1986	"	"	"		Sue D. Smith	1814	768	.00 15,000	lot 35 West Avenue
19355 Nov 12, 1986	"	"	"		<i>J. et al</i> Charles M. Donald Timmon	1814	898	.00 45,000	part lots 37+38 Mt. Vista Ave.
19629 Nov 13, 1986	"	"	"		Beverly Gillespie	1815	113	.03 4,407	2 parcels Grove Sp.
19725 Nov 13, 1986	"	"	"		<i>et al</i> Victor Austin	1815	240	.00 25,000	Dr. lot 30 also lot 31 Antioch
19778 Nov 13, 1986	"	"	"		<i>et al</i> L. Jack Dill, Sr.	1815	362	.00 325,000	Eisenhower Dr. lot cov. Grand Ave +
19707 Nov 13, 1986	"	"	"		<i>et al</i> Charles R. Pickelsimer	1815	234		REM Bk. 1746 pg. 504 Extn. + Mod. Agree. - for mtg. see
19895 Nov 14, 1986	"	"	"		William Donald Garbrough	1815	492	.00 7,000	Sp. except. lot 8th. Dullivan St. Jainsim
19922 Nov 14, 1986	"	"	"		C. D. Binkley, Inc.	1815	550		for mtg. see REM Bk. 1809 pg. 917 Bellevue lot 47 Brookside Forest
20099 Nov 17, 1986	"	"	"		<i>et al</i> James E. McCall	1815	864	.00 22,500	lot White House Rd
20134 Nov 17, 1986	"	"	"		<i>et al</i> Randall C. Duncan	1815	898	.00 68,000	+ Saluda Sp. Acreage + pt tracts Paris Mt
20187 Nov 17, 1986	"	"	"		<i>et al</i> George L. Jordan	1816	108	.60 4,229	lot 4 Oak Lawn
20216 Nov 17, 1986	"	"	"		Bethel C Alexander	1815	719		REM Bk. 1651 pg. 604 Extn. + Mod. Agreement - for mtg. see
20351 Nov 18, 1986	"	"	"		<i>et al</i> Harry O. Louder	Record 1816	242	.00 85,000	Wallas Jones mtg. see REM Book 1790 pg 786 lot 47 Lanagers Cir Sugar Creek

REVERSE or MORTGAGEE Index to Real Estate Mortgages — Greenville County, S. C.

REG. U. S. PAT. OFFICE *Chas. McCott* County Indexes Since 1888 An Identifying Trade Mark

 Open at Proper Tab according to First Letter or Letters of Name and refer to Buff Sub-Index sheet for page reference.

COTT FAMILY NAME INDEX No. 75 © 1949
MADE BY THE COTT INDEX COMPANY, COLUMBUS, OHIO
SOLD BY PHOTO COPY SUPPLY, MAULDIN, S. C.

()

FILE NUMBER DATE OF RECORD	MORTGAGEES FAMILY NAMES	GIVEN NAMES ABCDEFGH	GIVEN NAMES IJKLMNO	GIVEN NAMES PQRSTUVWXYZ	MORTGAGORS	BOOK	PAGE	Amount	BRIEF DESCRIPTION, LOCATION, ETC. (Not Warranted)
20350 Nov 18, 1986	Bank	First Union Nat'l		<i>J.S.L.</i>	Mable S. Pittman	1816	249	9,500 ^{.00}	2 tracts Glassy Mt Sp.
20528 Nov 19, 1986	"	"	"		Stephens Builders, Inc.	1816	524	90,000 ^{.00}	Lot 54 Hunters Woods Sec III
20629 Nov 19, 1986	"	"	"		Ernest Smith, Sr ^{et al}	1816	618	7,435 ^{.93}	0.5 acres Piedmont Rd Grove
20647 Nov 20, 1986	"	"	"		Vernon B. Truck ^{et al}	1816	662	26,841 ^{.10}	Lot 5 contpt. lot & Butler Dr.
20670 Nov 20, 1986	"	"	"		Dary E. Jones, et al AKA Walter H.	1816	725	40,000 ^{.00}	Lot 13 Woodhedges Sub E Mauldin
20695 Nov 20, 1986	"	"	"		Walter E. Hanford ^{et al}	1816	755	83,120 ^{.00}	Lot 99 Brook side Sea Four
20728 Nov 20, 1986	"	"	"		Re Record Barbara C. Lewis	1816	779	100,000 ^{.00}	For orig. sur rem Blk. 1808-955 Unit 21 + Unit 7TT River side
20998 Nov 20, 1986	"	"	"		Mary T. Harper	1816	859	7,677 ^{.20}	Brandon Plant Sec. I Lot 157 Bryant St. Abney miller
21108 Nov 24, 1986	"	"	"		Pearl Allen Acuff ^{et al}	1817	410	25,000 ^{.00}	Lot Holland Ford Rd.
21193 Nov 24, 1986	"	"	"		H. P. Chappell, ^{et al}	1817	566	290,000 ^{.00}	along Prof Union. Hampton & Beamed Ct. Lot N. Main St. W. Arlington Am.
21204 Nov 24, 1986	"	"	"		Cathron & Darty Bldg Inc.	1817	460		sub in mtg. su Rem Blk 1718 pg 762 Hilman Lot 710 Sugar Land Mtg 2
21484 Nov 26, 1986	"	"	"		Robert E. Hart ^{et al}	1818	232	5,300 ^{.00}	Lot 18 Brunfields Sec III
21584 Nov 26, 1986	"	"	"		Emmitt Lee ^{et al}	1818	440	20,000 ^{.00}	Lot 367 Woodward St. Abney Mills
"	"	"	"		" "	Re record 1818	440		Brandon Plant in II For orig mtg su REM book 1810 pg 485
21520 Nov 26, 1986	"	"	"		C & D Builders Inc.	1817	959		For Mtg. su Rem Blk 1809 pg 912 Hilman Lot 26 Sugar Mill
21657 Nov 28, 1986	"	"	"		Thomas C. Brissey	1818	581	130,000 ^{.00}	Deba Sec II Lot 8 Fairbairn Ct Pelham

REVERSE or MORTGAGEE Index to Real Estate Mortgages — Greenville County, S. C.

REG. U. S. PAT. OFFICE *Chas. McCorkle* County Indexes Since 1888 An Identifying Trade Mark

 Open at Proper Tab according to First Letter or Letters of Name and refer to Buff Sub-Index sheet for page reference.

COTT FAMILY NAME INDEX No. 75 © 1949
MADE BY THE COTT INDEX COMPANY, COLUMBUS, OHIO
SOLD BY PHOTO COPY SUPPLY, MAULDIN, S. C.

FILE NUMBER DATE OF RECORD	MORTGAGEES FAMILY NAMES	GIVEN NAMES ABCDEFGH	GIVEN NAMES IJKLMNO	GIVEN NAMES PQRSTUVWXYZ	MORTGAGORS	BOOK	PAGE	Amount	BRIEF DESCRIPTION, LOCATION, ETC. (Not Warranted)
21747 Nov 28, 1986	Bank	First Union Nat'l			Lucille Henderson Rhodes	1818	650	13,060	.03 1.38 acres
21831 Dec 1, 1986	"	"	"		Sidney Lee Leslie ^{et al}	1818	783	70,000	Dr. pt lot 8 & 9 Lolo Rock Creek
21959 Dec 1, 1986	"	"	"		Brushy Creek Farm Assoc.	1819	76		In mty. on Rem Ch. 1809 pg. 908 Second Amendment to Mortgage
22211 Dec 2, 1986	"	"	"		alpha G. L. Jordan ^{et al}	Remond		.60	mty on Rem book 1816 pg 108
22273 Dec 2, 1986	"	formally Sec. Bk. & Dr. Co.			George L. Jordan	1819	423	4,229	Lot 4 Oak Lawn Sp. For any
22311 Dec 3, 1986	"	"	"		Cavalier Properties	1819	581		In mty. on Rem Ch. 16 29 pg 632 Release lot 10 & 11 Cavalier Woods
22636 Dec 4, 1986	"	"	"		George Claude May	1819	844	16,000	.00 mt 29. Also lot 4 10 Acre S.C. Hwy. 240 Blaney
22562 Dec 4, 1986	"	"	"		Ronald L. McGrath ^{et al}	1820	62	225,000	.00 also lot 357 Sugar Creek Sec I Lot 21 Whitehead Ct. 1/2 acre
22754 Dec 5, 1986	"	"	"		C & D Builders Inc.	1819	885		In mty. on Rem Ch. 1809 pg 917 First Amendment to Mortgage
22868 Dec 5, 1986	"	"	"		James C. Barton	1820	227	7,000	.00 Mills Village Simpsonville Lot 31 Beattie St Woodside
24039 Dec 5, 1986	"	formally So Bank & Trust Co.			Mordecai A. Shale ^{et al}	1820	290	80,000	.00 Lot 3 mty on Rem book 1758 pg 347
24276 Dec 8, 1986	"	"	"		Montague Place Trustees ^{a.d.c. gen pts.}	1820	531		Release lots 4, 17, 18 & 24 Sec
24237 Dec 9, 1986	"	"	"		Susanna A. Nuly	1821	38	12,794	.31 Sec 4 Lot 164 Piedmont Mtg Village
24388 Dec 9, 1986	"	"	"		C & D Builders Inc.	1820	912		In mty. on Rem Ch 1809 pg 917 Release lot 72 S Sugar Ch. Sec I
24344 Dec 10, 1986	"	"	"		Joseph D. Parks et al	1821	169	39,000	.00 Wemberly Way Sec. I Pt. Lot 3 Wemberly Lane, Rem Ch. 1718 pg 284
24341 Dec 10, 1986	"	"	"		Prestige Bldg. Inc.	1820	992		Expn. & Mod. Dym. In mty. on In mty. on Rem Ch. 1809 pg 917
24341 Dec 10, 1986	"	"	"		C & D Bldg. Inc.	1821	78		Second Amendment to mty.

REVERSE or MORTGAGEE Index to Real Estate Mortgages — Greenville County, S. C.

REG. U. S. PAT. OFFICE *Chas McCulloch* County Indexes Since 1888 An Identifying Trade Mark

Open at Proper Tab according to First Letter or Letters of Name and refer to Buff Sub-Index sheet for page reference.

COTT FAMILY NAME INDEX No. 75 © 1949
MADE BY THE COTT INDEX COMPANY, COLUMBUS, OHIO
SOLD BY PHOTO COPY SUPPLY, MAULDIN, S. C.

()

FILE NUMBER DATE OF RECORD	MORTGAGEES FAMILY NAMES	GIVEN NAMES ABCDEFGHIJ	GIVEN NAMES KLMNO	GIVEN NAMES PQRSTUVWXYZ	MORTGAGORS	BOOK	PAGE	Amount	BRIEF DESCRIPTION, LOCATION, ETC. (Not Warranted)
24344 Dec. 10, 1986	Bank	First UNION Na't			Joseph J. Pazdan	1821	341		See Rem. Bl. 1529 ff. 726 Extra. & Mod. Agreement - for mtg.
24344 Dec 14, 1986	"	"			Jay C. Halloway	1821	343		See Rem. Bl. 1716 ff 189 Extra. & Mod. Agree. - for mtg.
25489 Dec 17, 1986	"	"	"		Thomas D. Rogers ^{et al}	1822	855	17,500 ^{.00}	Lot 1 Gap Creek Rd pt also easement
25923 Dec 19, 1986	"	"	"		Hunting Ridge Apts a ^{a.c. 500 pts}	1823	622	1,250,000	5.83 acres Williams St. line
25786 Dec 19, 1986	"	"	"		Jimmy L. Simpson ^{et al}	1823	790		Real prop agreement
26041 Dec 22, 1986	"	"	"		Nick E. Ballou ^{et al}	1823	836	32,000	Butts Sp. Drive Ests Lot 52 Jubber Mt Rd
26387 Dec. 23, 1986	"	"	"		Ronald E. Rountree	1824	444	145,000	Lot
26395 Dec 23, 1986	"	"	"		Alice Drake Cantey	1824	450	42,977	Lot 86 Collins Creek sec 3
26542 Dec 24, 1986	"	"	"		Arena Cato McDaniel ^{et al}	1824	607	20,000	Hunter Bridge Rd Paris Mt Sp 10.93 acres White Horse Rd
26865 Dec 29, 1986	"	"	"		Altchew L. Kirkland, Jr. ^{et al} _{as trus.}	1825	394	335,000	5.31 acres Butler Rd.
27005 Dec 30, 1986	"	"	"		Neki - Royal Crown Battling ^{Co.}	1825	568	140,000	Lot 2 Grove Rd
27132 Dec 30, 1986	"	"	"		Alfred N. Bell ^{et al}	1825	797	50,000	Pelham Ests. Sec II Lot 60 Fredericksburg Dr
27187 Dec 30, 1986	"	"	"		C & D Builders Inc _(formerly K/a R.V. Chandler + Co.)	1825	841		See mtg see RE m book 98093 917 Release lot 716 Sugar Creek
27286 Dec-31, 1986	"	"	"	g SC	Chandler Rental Properties, Inc ^{Inc.}	1825	926	350,000	7 Tracts
27288 Dec. 31, 1986	"	"	"	"	Edward E. Smalley, et al	1825	931	20,000	Lot 64 Mayflower Ave. Peam Terrace
27267 Dec. 31, 1986	"	"	"	"	Victor Eugene Cornett	1825	990	50,000	20.131 acres Grove Twp.

REVERSE or MORTGAGEE Index to Real Estate Mortgages — Greenville County, S. C.

REG. U. S. PAT OFFICE *Chas McCott* County Indexes Since 1888
An Identifying Trade Mark

Open at Proper Tab according to First Letter or Letters of Name and refer to Buff Sub-Index sheet for page reference.

COTT FAMILY NAME INDEX No. 75 © 1949
MADE BY THE COTT INDEX COMPANY, COLUMBUS, OHIO
SOLD BY PHOTO COPY SUPPLY, MAULDIN, S. C.

FILE NUMBER DATE OF RECORD	MORTGAGEES FAMILY NAMES	GIVEN NAMES ABCDEFGH	GIVEN NAMES IJKLMNO	GIVEN NAMES PQRSTUVWXYZ	MORTGAGORS	BOOK	PAGE	Amount	BRIEF DESCRIPTION, LOCATION, ETC. (Not Warranted)
27477 Dec. 31, 1986	Bank				Dr. John Glymph	1826	140	.00 138,500	Lot 5 B Cleveland Court
27490 Dec. 31, 1986	"	"	"	"	G. R. Land, etal	1826	293	.00 14,000	Lot 2, Sec 4, Allen St. Duncan Way, Fountain dr
27696 Dec. 31, 1986	"	"	"	"	Bill Keller, etal	1826	640	.09 166,729	Parcel cor. Weston St. + Oakland
28005 Jan. 2, 1987	"	"	"	"	Jackie Dale Thompson	1826	966	.94 4,651	Dahlawn Dr 2.53 Acres Holiday Ford Rd.
28204 Jan 5, 1987	"	"	"	"	David B. Greene, etal	1827	328	.00 108,000	Tract 3 - Green Estate
28469 Jan 6, 1987	"	P/K/a	So	Bank + Trust	Woodcrest Dev Co.	1827	823		For Mts on REM book 1712 ps 93 Release lot 106 Collins Creek + Dixie Riv.
28633 Jan. 7, 1987	"	"	"	"	Laurence Reid	1828	5	.00 70,000	6.81 Acres cor White Horse
28647 Jan 7, 1987	"	"	"	"	Cavalier Properties	1828	20		Woods For Mts on REM book 1664 ps 892 Release lots 31, 32, 33 Cavalier
28647 Jan 7, 1987	"	"	"	"	Cavalier Properties	1828	21		Woods For Mts on REM book 1629 ps 632 Release lots 31, 32, 33 Cavalier
28601 Jan 7, 1987	"	"	"	"	Leroy J. Howard	1828	58		see REM book 1697 ps 680 Ext + Modification Agreement For Mts
28601 Jan 7, 1987	"	"	"	"	Leroy J. Howard	1828	60		REM book 1711 ps 636 Ext + Modif Agreement For Mts see
28601 Jan 7, 1987	"	"	"	"	R+E Properties a.s.c.	1828	62		REM book 1634 ps 974 Ext + Modif Agreement For Mts see
28601 Jan 7, 1987	"	"	"	"	David R. Stone	1828	64		REM book 1781 ps 917 Ext + Modif Agreement For Mts see
28816 Jan 7, 1987	"	P/K/a	So	Bank + Trust	Irvine J. Welling ^{etal} III	1828	66		see REM book 1636 ps 625 Ext + Modif Agreement For Mts
28816 Jan 8, 1987	"	"	"	"	Cavalier Properties ^{PT5} a	1828	303		For Mts on REM book 1629 ps 632 Release lot 18 Cavalier Woods.
28816 Jan 8, 1987	"	P/K/a	So	Bank + Trust	Cavalier Properties ^{PT5} a	1828	303		For Mts on REM book 1664 ps 892 Release lot 18 Cavalier Woods.

REVERSE or MORTGAGEE Index to Real Estate Mortgages — Greenville County, S. C.

REG. U. S. PAT OFFICE *Chas McCott* County Indexes Since 1888 An Identifying Trade Mark

☞ Open at Proper Tab according to First Letter or Letters of Name and refer to Buff Sub-Index sheet for page reference.

COTT FAMILY NAME INDEX No. 75 © 1949
MADE BY THE COTT INDEX COMPANY, COLUMBUS, OHIO
SOLD BY PHOTO COPY SUPPLY, MAULDIN, S. C.

()

FILE NUMBER DATE OF RECORD	MORTGAGEES FAMILY NAMES	GIVEN NAMES ABCDEFGH	GIVEN NAMES IJKLMNO	GIVEN NAMES PQRSTUVWXYZ	MORTGAGORS	BOOK	PAGE	Amount	BRIEF DESCRIPTION, LOCATION, ETC. (Not Warranted)
29012 Jan 9, 1987	Bank				Harold W. Hooper ^{etal}	1828	659	7,300	Brentwood, Sect II Lot 51 Brentwood Way
29048 Jan 9, 1987	"	"	"	"	Allan B. Sebastian ^{etal}	1828	729	16,000	Sec 15 Lot 385 Deeringer Pl
28927 Jan 9, 1987	" fka	So Bank + Trust	"	"	Richard W. Locke	1828	507		See mtg see REM book 1593 pg 269 Est + modification agreement
29111 Jan 12, 1987	"				Russell David Hendrix ^{etal}	1828	811	12,000	Lot Highland Sp.
29215 Jan 12, 1987	"	"	"	"	John D. Dennis III ^{etal}	1828	899	75,100	Marys Pk Lot 11 Rockwood Dr also lot
29280 Jan 13, 1987	"	"	"	"	Shelter Mtg. Corp.	1829	62	650,000	Center, Phase II Parcels 1 + 2, Riverbanks Energy
29279 Jan 13, 1987	"	"	"	"	Ronald J. Shirley	1829	67	225,000	2 Parcels
29736 Jan 15, 1987	"	"	"	"	Robert M. Coleman ^{etal}	1829	755	60,000	Travelers Rest Lots 9 + 10 Buncombe Rd also lot
29809 Jan 16, 1987	"	"	"	"	William L. Lacher ^{etal}	1829	870	78,908	Lot 35 Marys Park Subd.
30036 Jan 19, 1987	"	"	"	"	The Reynolds Co.	1830	286	283,000	Mills Poinsett Plant Parcel A = Lot 90 + Parcel B = Lot 91 Alton
30039 Jan 19, 1987	"	"	"	"	Richard B. Dreskin ^{etal}	1830	305	43,000	Botany Woods Lot 292 Botany Rd. Sec VI
30030 Jan 19, 1987	"	"	"	"	Ronald E. Rountree ^{etal}	1830	438	145,000	pg 444 Lot for mtg see REM Bk. 1824
30061 Jan 19, 1987	"	formity Bon	Bank + Trust Co.		Montague Place Investors	1830	272		REM Bk. 1958 pg. 347 Kuban 4 lots - for mtg. see
30260 Jan 20, 1987	"	"	"	"	Charles R. Fowler ^{etal}	1830	696	15,000	pto lot C + D
30377 Jan 21, 1987	"	"	"	"	John Hawkins ^{etal}	1830	868	35,000	Lot Crain Rd Highland Sp
30682 Jan 26, 1987	"	"	"	"	Ray M. Southard ^{etal}	1831	391	17,000	72 Lot 71 Wynette Ests also lots

REVERSE or MORTGAGEE Index to Real Estate Mortgages — Greenville County, S. C.

REG. U. S. PAT. OFFICE *Chas McCott* County Indexes Since 1888
An Identifying Trade Mark

 Open at Proper Tab according to First Letter or Letters of Name and refer to Buff Sub-Index sheet for page reference.

COTT FAMILY NAME INDEX No. 75 © 1949
MADE BY THE COTT INDEX COMPANY, COLUMBUS, OHIO
SOLD BY PHOTO COPY SUPPLY, MAULDIN, S. C.

FILE NUMBER DATE OF RECORD	MORTGAGEES FAMILY NAMES	GIVEN NAMES ABCDEFGH	GIVEN NAMES IJKLMNO	GIVEN NAMES PQRSTUVWXYZ	MORTGAGORS	BOOK	PAGE	Amount	BRIEF DESCRIPTION, LOCATION, ETC. (Not Warranted)
30793 Jan 27, 1987	Bank	First Union Nat'l S. C.			Stephens Bldg, Inc.	1831	573	80,000	Ph I Lot 53 Hunters Woods Sec III
30856 Jan 27, 1987	"	"	"	"	John C. Cochran P.O. Chandler & Co	1831	866	1,200,000	Lot Book 1825 pg 926
30916 Jan 27, 1987	"	"	"	"	Chandler Rental Properties	1832	6	350,000	4 tracts 2 are org mtg au REM Book 1716 pg 209
31075 Jan 28, 1987	"	Journey Inn Bld. & Ls Co			Phillip Anthony Peck, et al	1832	16		Release 1 ac for mtg. au REM
31224 Jan 29, 1987	"	"	"	"	Cecil Campbell Switzer	1832	875		Release 5.02 acres Oaklawn Sp for mtg au REM book 1466 pg 279
31221 Jan 29, 1987	"	"	"	"	C & D Builders, Inc	1832	872		Release lot 50 Sugar Mill
31343 Jan 30, 1987	"	"	"	"	Geraldine M. McCall	1832	947	55,000	Lot 1 Lower Ests Acc A-1 In mtg. au REM/Bk. 1809 pg. 917
31352 Jan 30, 1987	"	"	"	"	C & D Bldg, Inc.	1832	999		Release Lot 688 Sugar Creek Sec. III
31587 Feb 2, 1987	"	"	"	"	Henry C. Schwendtger	1833	379	25,000	Lot 13 Deerfield Sec II Pipe St 2nd Mtg au REM book 1731 pg 594
31702 Feb 2, 1987	"	"	"	"	Richard W. Locke	1833	746		Release lot Frank St + also lot pt 41 Riverside Dr. Marshall Street
32028 Feb 4, 1987	"	"	"	"	Lee S. Adom, et al	1834	132	61,000	lots 38, 39, 40 + 41 Riverside Dr. Sec II map 2
32060 Feb 4, 1987	"	"	"	"	J. L. Berry, et al	1834	164	50,000	Lot 35 Red Fox Court Foxcroft Sec II map 2
32061 Feb 4, 1987	"	"	"	"	J. L. Berry, et al	1834	167	20,000	Lot 35 Red Fox Court Foxcroft REM Bk 1809 pg. 917
32099 Feb 4, 1987	"	"	"	"	C & D Builders Inc.	1834	61		Third Amendment - for mtg. au In mtg. au REM Bk. 1809 pg. 917
32107 Feb 4, 1987	"	"	"	"	C & D Builders Inc.	1834	394		Release lot 684 Sugar Creek Sec. III map

REVERSE or MORTGAGEE Index to Real Estate Mortgages — Greenville County, S. C.

REG. U. S. PAT OFFICE *Chas McCott* County Indexes Since 1888 An Identifying Trade Mark

☞ Open at Proper Tab according to First Letter or Letters of Name and refer to Buff Sub-Index sheet for page reference.

COTT FAMILY NAME INDEX No. 75 © 1949
MADE BY THE COTT INDEX COMPANY, COLUMBUS, OHIO
SOLD BY PHOTO COPY SUPPLY, MAULDIN, S. C.

()

FILE NUMBER DATE OF RECORD	MORTGAGEES FAMILY NAMES	GIVEN NAMES ABCDEFGHIJ	GIVEN NAMES JKLMNOPQ	GIVEN NAMES RSTUVWXYZ	MORTGAGORS	BOOK	PAGE	Amount	BRIEF DESCRIPTION, LOCATION, ETC. (Not Warranted)
32330 Feb 6, 1987	Bank		First Union Nat'l		Gus P. Stathos, et al	✓	✓	✓	87-496 White Horse Rd. (Debtors C+D Est) Sisters - 0.904 acres Cor. Anderson Rd. + Sec 3
32523 Feb 9, 1987	"	"	"	"	David M. Epps, et al	1835	212	18,000	Lot 13 Richmond Hills Sub. Creek Ph. II Sec III
32541 Feb 9, 1987	"	"	"	"	Betty S. Taylor, et al	1835	227	28,000	Lot 14 Timberline Way, Pebble Noles Estates
32601 Feb 9, 1987	"	"	"	"	Otis L. Phillips, Jr., et al	1835	289	24,000	Lot 439 Davins Point Rd. Del Rem Bl. 1593 pg. 467
32576 Feb 9, 1987	"	"	"	"	Charles B. Stone	1835	405		Extn. + Mod. Agree. - for mtg see Rem Bl. 1737 pg. 1
32576 Feb 9, 1987	"	"	"	"	David M. Chesson et al	1835	407		Extn. + Mod. Agree. - for mtg see Rem Bl. 1774 pg. 619
"	"	"	"	"	Rita M. Lane	1835	411		Extn. + Mod. Agree. - for mtg see Rem Bl. 1744 pg. 368
"	"	"	"	"	Dieter Harry B. Luthi G. Harry B. Luthi et al	1835	413		Extn. + Mod. Agree. - for mtg see Rem Bl. 1627 pg. 419
"	"	"	"	"	Kellitt Park, Inc.	1835	415		Extn. + Mod. Agree. - for mtg see Rem Bl. 1646 pg. 951
"	"	"	"	"	Milden Realty Co. et al	1835	417		Extn. + Mod. Agree. - for mtg see Rem Bl. 1545 pg. 420
"	"	"	"	"	J.C. Shreeth, et al	1835	419		Extn. + Mod. Agree. - for mtg see Rem Bl. 1726 pg. 563
"	"	"	"	"	Dary E. Jones et al et al	1835	409		Extn. + Mod. Agree. - for mtg see
32913 Feb 11, 1987	"	"	"	"	Larry E. Bivens et al	1835	849	42,534	Lots 62 + 63 Heatherwood Dr.
32916 Feb 11, 1987	"	"	"	"	Prestige Bldg. of Biville	1835	865	34,500	Pt. lots 50, 51 + 52 E. North St.
32915 Feb 11, 1987	"	"	"	"	Perry J. Ruff, et al	1836	11	60,000	Lot 117 and to East Stone Lake Hpts see Rem Bl. 1741 pg. 880
33014 Feb 11, 1987	"	"	"	"	William R. Diminny et al	1836	108		Extn. + Modification Agreement For mtg

REVERSE or MORTGAGEE Index to Real Estate Mortgages — Greenville County, S. C.

REG. U. S. PAT. OFFICE *Chas McCott* County Indexes Since 1888
An Identifying Trade Mark

 Open at Proper Tab according to First Letter or Letters of Name and refer to Buff Sub-Index sheet for page reference.

COTT FAMILY NAME INDEX No. 75 © 1949
MADE BY THE COTT INDEX COMPANY, COLUMBUS, OHIO
SOLD BY PHOTO COPY SUPPLY, MAULDIN, S. C.

FILE NUMBER DATE OF RECORD	MORTGAGEES FAMILY NAMES	GIVEN NAMES ABCDEFGH	GIVEN NAMES IJKLMNO	GIVEN NAMES PQRSTUVWXYZ	MORTGAGORS	BOOK	PAGE	Amount	BRIEF DESCRIPTION, LOCATION, ETC. (Not Warranted)
33017 Feb 11, 1987	Bank				Raymond A. Wynn	1836	110		For Mtg on R&M book 1718 p 181 Ext + Modification agreement
33017 Feb 11, 1987	"				Zeb S. Lyon ^{et al}	1836	112		For Mtg on R&M book 1727 p 42 Ext + Modification agreement
33017 Feb 11, 1987	"				Frank P. Hammond	1836	114		Mtg on R&M book 1699 p 377 Ext + Modification agreement
33017 Feb 11, 1987	"				E. Hays Reynolds	1836	116		Mtg on R&M book 1649 p 55 Ext + Modification agreement
33179 Feb 12, 1987	"				B & H Partnership	1836	338		R&M bk 1661 p 409 Release 6-41 dem - family see
33491 Feb 17, 1987	"				Frank E. Owens ^{et al}	1836	920	23,800 ^{.00}	Lot 7 Maple St Mountain Ann
33663 Feb 18, 1987	"				Phil L. Aldridge	1837	145	39,200 ^{.00}	Lot 3 Perry Rd
33685 Feb 18, 1987	"				Norris E. Bryant ^{et al}	1837	243	100,000 ^{.00}	Lot 16 Pinchurat sec II Lot 55 College Hgts also
33639 Feb 18, 1987	"	formally	Am Bank + Trust		Milton M. Shockley, Jr. ^{et al}	1837	152		For Mtg on R&M book 1722 p 7 Extension + Modification agreement
34047 Feb 20, 1987	"				C + D Builders, Inc	1838	07		Mtg on R&M book 1809 p 917 South Amendment to Mtg. See
34128 Feb 23, 1987	"				Claude Starnes ^{et al}	1838	70	4,423 ^{.27}	Conestee Lot 119 Main St Ext.
34129 Feb 23, 1987	"				Wilburn D. O'Steen	1838	90	27,000 ^{.00}	Sec 4 Lot 126 Duran Mills
34136 Feb 23, 1987	"				Frank P. Hammond	1838	98	50,000 ^{.00}	Lot 12-a Shubuta Ct
34123 Feb 23, 1987	"				Cecil Grant Ross-Bain ^{et al}	1838	269	11,801 ^{.39}	1.23 acres
34117 Feb 23, 1987	"				James Robert Martin	1838	86		For Mtg on R&M book 1757 p 449 Extension + Modification agreement
34117 Feb 23, 1987	"				J. Wallace Hippi ^{et al}	1838	88		For Mtg on R&M book 1794 p 283 Extension + Modification agreement

REVERSE or MORTGAGEE Index to Real Estate Mortgages — Greenville County, S. C.

REG. U. S. PAT. OFFICE *Chas McCott* County Indexes Since 1888 An Identifying Trade Mark

 Open at Proper Tab according to First Letter or Letters of Name and refer to Buff Sub-Index sheet for page reference.


COTT FAMILY NAME INDEX No. 75 © 1949
MADE BY THE COTT INDEX COMPANY, COLUMBUS, OHIO
SOLD BY PHOTO COPY SUPPLY, MAULDIN, S. C.

()

FILE NUMBER DATE OF RECORD	MORTGAGEES FAMILY NAMES	GIVEN NAMES ABCDEFGHIJ	GIVEN NAMES JKLMNO	GIVEN NAMES PQRSTUVWXYZ	MORTGAGORS	BOOK	PAGE	Amount	BRIEF DESCRIPTION, LOCATION, ETC. (Not Warranted)
34228 Feb 23, 1987	Bank	First Union Nat'l			O & D Incorporated of Dille	1838	590		for mts see REM BL 1660 pgs 385 Extension + Modification agreement
34341 Feb 24, 1987	"	"	"	"	Homer L. Keleford, et al	1838	643	31,000	Belmont Heights, Fountain Lane Lot 11 + apt lot 12, Belmont Dr Bl. 1759 p. 101
34488 Feb 24, 1987	"	"	"	"	Verdae Properties, Inc.	1838	836		Partial Release for mty. see Rem Bl.
34986 Feb 27, 1987	"	"	"	"	Charles M. Howell, et al	1839	789	40,000	Lot 53 Cor. Central Ave. + Sycamore
35135 Feb 27, 1987	"	"	"	"	Sam P. Howard	1840	83	60,000	Lot 10 Cor. Brown Rd. + Kim St
35017 Feb 27, 1987	"	"	"	"	W. Ray Phillips III	1839	884		for mts see REM BL 1785 pgs 531 Extension + Modification agreement
35018 Feb 27, 1987	"	"	"	"	Virginia A. Coleman	1839	886		for mts see REM BL 1809 pgs 91 Extension + Modification agreement
35193 Mar 2, 1987	"	"	"	"	William R. Thompson	1840	138	9,856	Ballawn Sp Lot Holiday Ford Rd
35249 Mar 2, 1987	"	"	"	"	Larry W. Moore et al	1840	180	40,000	Butler Sp Botany Woods Sect III Lot 149 Wilmington Rd
35242 Mar 2, 1987	"	"	"	"	M/ka Susan H. Henderson Susan H. Vaughn	1840	274	15,000	Havelock Dr Lot 165 Peppertree Sec III
35290 Mar 2, 1987	"	"	"	"	Thomas Lee Southern	1840	403	12,530	13.42 acres Holly Dapp Rd
35220 Mar 2, 1987	"	"	"	"	Insurance Associates Inc.	1840	686		for mty see REM Bl 1758 pgs 962 Extension + Modification Agreement
35220 Mar 2, 1987	"	"	"	"	Lue E. Smith	1840	684		for mty see REM Bl 1757 pgs 726 Extension + Modification Agreement
35792 Mar 4, 1987	"	"	"	"	Lucille Henderson Rhoads	1841	201	23,000	1.38 ac.
35819 Mar 4, 1987	"	"	"	"	Billy B. Massey Jr. et al	1841	292		for mty see REM Bl. 1637 pgs 110 Release lot 11 Sharon Park
36088 Mar 5, 1987	"	"	"	"	Alma J. Gambrell	1841	619	14,332	Piedmont Lot 73 Piedmont Manly Co. Village

REVERSE or MORTGAGEE Index to Real Estate Mortgages — Greenville County, S. C.

REG. U. S. PAT. OFFICE *Chas McCott* County Indexes Since 1888
An Identifying Trade Mark

 Open at Proper Tab according to First Letter or Letters of Name and refer to Buff Sub-Index sheet for page reference.

COTT FAMILY NAME INDEX No. 75 © 1949
MADE BY THE COTT INDEX COMPANY, COLUMBUS, OHIO
SOLD BY PHOTO COPY SUPPLY, MAULDIN, S. C.

FILE NUMBER DATE OF RECORD	MORTGAGEES FAMILY NAMES	GIVEN NAMES ABCDEFGH	GIVEN NAMES IJKLMNO	GIVEN NAMES PQRSTUVWXYZ	MORTGAGORS	BOOK	PAGE	Amount	BRIEF DESCRIPTION, LOCATION, ETC. (Not Warranted)
36277 Mar 6, 1987	Bank	First Union Nat'l			Hebra Lynn Lawless	1841	859	35,000	Rekuta Dr Lot 1 Cherokee Forest
36941 Mar 11, 1987	"	"	"		Richard D. Childs	1842	670	31,000	Lot 40 Hodgens Dr
37207 Mar 12, 1987	"	"	"		Tom J. Louman, et al	1843	131	19,300	5 Acre
37605 Mar 13, 1987	"	"	"		W. Barry Agnew	1843	575	48,500	Lot 18 West Stone Ave Bison Ct
37726 Mar 13, 1987	"	"	"		Carl K. Perkins	1843	714	12,000	Lot 32 Dakota Hills Ac II See mtg see REM BK 1809 pg 917
37906 Mar 13, 1987	"	"	"		C+D Builders Inc.	1843	771		Release lot 60 Sugar Mill
38192 Mar 16, 1987	"	"	"		Raymond E. Bradley, Jr.	1843	965	70,000	Lot 10 Stratton Place
38331 Mar 17, 1987	"	"	"		Jerry M. Rogus	1844	802	13,000	Lot Oaklawn Sp
38519 Mar 17, 1987	"	"	"		John D. Hallhugh	1844	867	50,000	Lot 30 Pelham Estates Sec 2 Alta Vista Circle
38597 Mar 18, 1987	"	"	"		George L. Harris	1845	138	15,000	Lot 166 Coleman Hgts.
38591 Mar 18, 1987	"	"	"		Bobby A. Crawford	1845	222	25,000	Lot 82 Sec 1 Oak Crest Hgts. Mauldin
38639 Mar 18, 1987	"	"	"		James M. Reid	1845	246	18,800	Lot 45 Leake St. Bishop
38474 Mar 18, 1987	"	"	"		Edwin Clay Timanus III	1845	276	6,300	Lot 7. Main St. St. Ann Bk. 1593 pg. 769
38475 " "	"	"	"		Richard W. Lark	1845	70		Extn. 1. Mod. Ave. In mtg see REM REM BK 1705 pg. 940
38476 " "	"	"	"		Walter Kenneth Russell	1845	72		Extn. 4. Mod. Ave. for mtg see Book 1756 pg 839
38476 Mar 18, 1987	"	"	"	J.C.	Lynthie C. Johnson	1845	66		Extn. 4. Mod. Ave. mtg. see REM

REVERSE or MORTGAGEE Index to Real Estate Mortgages — Greenville County, S. C.

REG. U. S. PAT. OFFICE *Chas. McClath* County Indexes Since 1888 An Identifying Trade Mark

Open at Proper Tab according to First Letter or Letters of Name and refer to Buff Sub-Index sheet for page reference.


COTT FAMILY NAME INDEX No. 75 © 1949
MADE BY THE COTT INDEX COMPANY, COLUMBUS, OHIO
SOLD BY PHOTO COPY SUPPLY, MAULDIN, S. C.

FILE NUMBER	MORTGAGEES	GIVEN NAMES	GIVEN NAMES	GIVEN NAMES	MORTGAGORS	BOOK	PAGE	Amount	BRIEF DESCRIPTION, LOCATION, ETC. (Not Warranted)
DATE OF RECORD	FAMILY NAMES	ABCDEFGHIJ	IJKLMNOP	QRSTUVWXYZ					
38792 Mar 19, 1987	Bank		First Union Nat'l		<i>et al</i> W. W. Switzer	1845	469		see Rem Bl. 1466 pg 279 Release 0.955 acres Jar. mtg
39296 Mar 23, 1987	"	"	"	"	James R. Bagwell	1846	164	31,680	Dakota Hills Lot 16 Bismarck Dr
39297 Mar 23, 1987	"	"	"	"	<i>et al</i> Tommy Davis	1846	168	10,500	Dakota Hills Lot 19 Bismarck Dr
39585 Mar 24, 1987	"	"	"	"	Jean W. Jones <i>et al</i>	1846	652	20,000	Pt. lot 142 Ashley Ave Bunt Cr. Land Co.
39787 Mar 25, 1987	"	"	"	"	Billy Donnanhue	1846	993	49,000	Lot 36 E. North St. Overbrook Denep. Corp.
39810 Mar 25, 1987	"	"	"	"	Paul W. McClath <i>et al</i>	1847	50	15,000	Lot 22 Alpine way, Central
39857 Mar 26, 1987	"	"	"	"	Robert J. Mellichamp <i>et al</i>	1847	118	39,800	Lot 143 Butler Drgs Rd 1762 pg. 431. v Bl. 1847 pg 485
40137 Mar 27, 1987	farmers union Bk + 2nd	"	"	"	Darrell R. Brewer <i>et al</i>	1847	491		Subordination - for mtg. - see Rem Bl
40548 Mar 30, 1987	"	"	"	"	Elizabeth F. Christensen	1848	187	43,000	15.23 acres Carpin Dr.
40883 Mar 31, 1987	"	"	"	"	Kenneth S. Fields	1848	660	7,400	Lot 75 Quail Run
40631 Mar 31, 1987	"	"	"	"	Birtha Kendrick	1848	373		real prop. again
41366 Apr 2, 1987	"	"	"	" JLL	Dale L. Birch <i>et al</i>	1849	510	15,000	Lot 69 Holly Inn Pine Sw
41766 Apr 3, 1987	"	"	"	"	<i>et al</i> Johnny W. Osteen	1850	70	30,000	Westwood Terrace Lot 99 Edgemont Ave
41631 Apr 3, 1987	"	"	"	"	James J. Miller <i>et al</i>	1849	818		for mtg. - see Rem Bl. 1596 pg. 49/ Extension + modification Agreement
41632 Apr 3, 1987	"	"	"	"	Patsy R. Perier	1849	820		see Rem Bl. 1622 pg 524 Extension + mod. by. for mtg.
41635 Apr 3, 1987	"	"	"	"	James Roy Stone <i>et al</i>	1849	822		see Rem Bl. 1758 pg. 63/ Extension + mod. by. for mtg.

REVERSE or MORTGAGEE Index to Real Estate Mortgages — Greenville County, S. C.

()

REG. U. S. PAT OFFICE *Chas McCott* County Indexes Since 1888 An Identifying Trade Mark

 Open at Proper Tab according to First Letter or Letters of Name and refer to Buff Sub-Index sheet for page reference.

COTT FAMILY NAME INDEX No. 75 © 1949
MADE BY THE COTT INDEX COMPANY, COLUMBUS, OHIO
SOLD BY PHOTO COPY SUPPLY, MAULDIN, S. C.

FILE NUMBER DATE OF RECORD	MORTGAGEES FAMILY NAMES	GIVEN NAMES ABCDEFGH	GIVEN NAMES IJKLMNO	GIVEN NAMES PQRSTUVWXYZ	MORTGAGORS	BOOK	PAGE	Amount	BRIEF DESCRIPTION, LOCATION, ETC. (Not Warranted)
42144 Apr. 7, 1987	Bank		First Union Nat'l		<i>Sam C. Cely et al</i>	1850	511	.00 15,000	Lot 24 Argonne Dr.
42176 Apr. 7, 1987	"	"	"		<i>Whitlee Co.</i>	1850	585	.00 325,000	3.33 Acres North King Rd.
42214 Apr. 7, 1987	"	"	"		<i>William L. Secker</i>	1850	626	.00 60,000	Lot 256 "Chanticleer", Sec. VIII
42215 Apr. 7, 1987	"	"	"		<i>William L. Secker</i>	1850	630	.00 60,000	Lot 35 "Meyers Park"
42216 Apr. 7, 1987	"	"	"		<i>J. B. Secker, Inc.</i>	1850	634	.91 24,328	St. Lot on College St. + Richardson
42220 Apr. 7, 1987	"	"	"		<i>Charles F. Feuerbach et al</i>	1850	641	.00 50,000	1.42 Acres
42300 Apr. 7, 1987	"	"	"		<i>Jeffrey C. Pennington et al</i>	1850	736	.00 50,000	Lot 61 Austin Tp.
42271 Apr. 7, 1987	"	"	"		<i>W. R. Stoddard, Jr. et al</i>	1850	740	.00 38,000	Sec I, Chanticleer, South Tp. Lot 43 W. Seven Oaks Dr.
42344 Apr. 8, 1987	"	"	"		<i>Niki E. Ballou et al</i>	Renwood		.00 32,000	Ests. Jones mts, see REMBL 1823 p. 836 Lot 52 Dulles MH Rd Love
42660 Apr. 9, 1987	"	"	"		<i>Ronald F. Lamar et al</i>	1851	168	.00 25,000	Sec I Lot 21 Duwenger Pointe
42797 Apr. 10, 1987	"	"	"		<i>Dr. M. Thomas Edwards Jr. et al</i>	1851	375	.00 50,000	Lot 11 Creston St. Lanatena
42806 Apr. 10, 1987	"	"	"		<i>William A. King et al</i>	1851	385	.51 6,063	Lots 13, 14 + 15
43174 Apr. 13, 1987	"	"	"		<i>John E. Kowalski et al</i>	1851	870	.00 19,000	Lot 87 Done Tree
43130 Apr. 13, 1987	"	"	"		<i>Rita M. Lang</i>	1851	717		3rd mty. see R. E. m. Bl. 1774 p. 515 Extension + Mod. Agreement
43129 Apr. 13, 1987	"	f/K/a	to Bank + Trust		<i>Charles D. Smith et al</i>	1851	715		For mty. see REMBL 1646 p. 885 Extension + Modification agreement
43479 Apr. 14, 1987	"	"	"		<i>Donald E. Pressley et al</i>	1852	329	.58 15,862	parcels

REVERSE or MORTGAGEE Index to Real Estate Mortgages — Greenville County, S. C.

REG. U. S. PAT. OFFICE *Chas. McCott* County Indexes Since 1888 An Identifying Trade Mark

 Open at Proper Tab according to First Letter or Letters of Name and refer to Buff Sub-index sheet for page reference.


COTT FAMILY NAME INDEX No. 75 © 1949
MADE BY THE COTT INDEX COMPANY, COLUMBUS, OHIO
SOLD BY PHOTO COPY SUPPLY, MAULDIN, S. C.

2
()

FILE NUMBER DATE OF RECORD	MORTGAGEES FAMILY NAMES	GIVEN NAMES ABCDEFGH	GIVEN NAMES IJKLMNO	GIVEN NAMES PQRSTUVWXYZ	MORTGAGORS	BOOK	PAGE	Amount	BRIEF DESCRIPTION, LOCATION, ETC. (Not Warranted)
43480 Apr. 14, 1987 43516	Bank		First Union Nat'l		John J. P. Kincaid ^{gr.}	1852	338	15,000	Sec. 3, Lot 676 Sugar Creek see REM. Pl. 1403 p. 449
Apr 14, 1987 43602	"		"		Charles A. Lancaster	1852	409		Release 10.24 acres for mtg
Apr 15, 1987 43630	"		"		Leroy J. Howard	1852	562	150,000	2 lots
Apr 15, 1987 43651	"		"		Jodd S. Raubolt ^{util}	1852	627	21,000	5 Lot 76 Sugar Creek Map
Apr 15, 1987 43724	"		"		Cynthia L. Beck ^{util}	1852	639	43,000	Lot 19 Club View Hgts
Apr 15, 1987 44294	"		"		William E. McIntyre ^{util}	1852	746	7,000	Lot 40 Canterbury Dec I
Apr 17, 1987 44380	"		"		David M. Chesson ^{util}	1853	453	41,000	Lot 98 Forested Woods
Apr 17, 1987 44408	"		"		Betty E. Davis ^{util}	1853	611	10,000	Lot 73
Apr 17, 1987 44873	"		"		William Morris Wilbanks ^{util}	1853	642	20,000	Westcliffe Lot 220 Eastcliffe way
Apr 21, 1987 44950	"		"		C. D. Bleds. Inc.	1854	418		for mtg. see Rem. Pl. 1809 p. 917 Release Lot 41 Sugar Hill
Apr 22, 1987 44969	"		"		Doris J. Crompton	1854	568	16,000	Unit 4-g. Town PK
Apr 22, 1987 44971	"		"		James Bruce Morgan ^{util}	1854	604	35,000	see 2p Lot 76 Dahlgun Dr Chike
Apr 22, 1987 44977	"		"		William G. Cullerth ^{util}	1854	608	6,315	Lots 1+2 Jarvis Budge Rd
Apr 22, 1987 44970	"		"		Robert S. Small ^{gr.}	1854	612	150,000	Lot 10 Washington PK
Apr 22, 1987 44975	"		"		Wallace Hickey ^{util}	1854	600	39,465	Rogwood Dr Lot 26 Ebenezer Hgts
Apr 22, 1987	"		"		Sarah Edith Brown	1854	616	30,400	Lot 9

REVERSE or MORTGAGEE Index to Real Estate Mortgages — Greenville County, S. C.

REG. U. S. PAT. OFFICE *Chas McCott* County Indexes Since 1888 An Identifying Trade Mark

 Open at Proper Tab according to First Letter or Letters of Name and refer to Buff Sub-Index sheet for page reference.

COTT FAMILY NAME INDEX No. 75 © 1949
MADE BY THE COTT INDEX COMPANY, COLUMBUS, OHIO
SOLD BY PHOTO COPY SUPPLY, MAULDIN, S. C.

FILE NUMBER DATE OF RECORD	MORTGAGEES FAMILY NAMES	GIVEN NAMES ABCDEFGHIJ	GIVEN NAMES JKLMNOPQ	GIVEN NAMES RSTUVWXYZ	MORTGAGORS	BOOK	PAGE	Amount	BRIEF DESCRIPTION, LOCATION, ETC. (Not Warranted)
45165 Apr 23 1987	Bank		First Union Nat'l		<i>etal</i> Donald G. Kilgore Jr.	1854	841	100,000	<i>0.00</i> Darksdaley Lot 29 Rockingham Rd.
45352 Apr 23 1987	"	"	"	"	<i>etal</i> Richard L. Whitaker	1855	36	20,000	<i>0.00</i> 0.497acs
45354 Apr 23 1987	"	"	"	"	<i>etal</i> Floyd T. Owen	1855	44	11,730	<i>0.85</i> also Lot 161 Lots 16 3 + 16 7 Cherry Chase
45430 Apr 24 1987	"	"	"	"	<i>etal</i> Randy Eugene Jovian	1855	217	10,000	<i>0.00</i> 0.57 acres Jarrvin Jp
45561 Apr 24 1987	"	"	"	"	James Stuen Shirley	1855	415	650,000	<i>0.00</i> Lot Ruthford Rd
45704 Apr 27 1987	"	"	"	"	<i>etal</i> Marvin B. Hicks	1855	653	15,000	<i>0.00</i> 4.6 acs S. Fairfield Rd
45876 Apr 27 1987	"	"	"	"	<i>etal</i> Robert E. Mahon	1855	887	90,000	<i>0.00</i> Lot Maple Creek Circle
45970 Apr 28 1987	"	"	"	"	<i>81K to Barbara J. F. Shochley</i> Barbara J. F. Shochley	1855	992	22,100	<i>0.00</i> 4.85 Acre Grove Jp
45951 Apr 28 1987	"	"	"	North Carolina	Jerry S. McHamb	1856	16	92,200	<i>0.00</i> Lot 20 Camelot Dr. Camelot
46029 Apr 28 1987	"	"	"	S.C.	J. Harold Townes, Jr	1856	98	50,000	<i>0.00</i> Lot 118 Lake Forest Sec II
45995 Apr 29 1987	"	"	"	"	W. H. Alford	1855	936		<i>0.00</i> Agreement, for mtg see Rem BK 1852 pg 210 Extension + Modification
45996 Apr 29 1987	"	"	"	"	Jimi L. Wilson	1855	738		<i>0.00</i> for mtg see Rem BK 1970 pg 865 Extension + Modification Agreement
46271 Apr 29 1987	"	"	"	"	<i>etal</i> J. Wallace Hipps	1856	478	45,000	<i>0.00</i> Lot 27 Sec 9. Somer Ests
46192 Apr 29 1987	"	"	"	"	<i>etal</i> William E. McIntyre	1856	502	7,300	<i>0.00</i> for mtg see EMBK 1852 pg 746 Lot 40 Squire Place, Canterbury
46563 Apr 30 1987	"	"	"	"	W Roy Phillips III	1856	810		<i>0.00</i> Rem BK 1985 pg 531 Extn. + Mod. Agre. for mtg see
46915 May 1 1987	"	"	"	"	<i>etal</i> William J. Harsburgh, Jr	1857	492	15,600	<i>0.00</i> Lot 1 Harrogate Hills

REVERSE or MORTGAGEE Index to Real Estate Mortgages — Greenville County, S. C.

REG. U. S. PAT. OFFICE *Chas. McCott* County Indexes Since 1888 An Identifying Trade Mark

Open at Proper Tab according to First Letter or Letters of Name and refer to Buff Sub-Index sheet for page reference.


COTT FAMILY NAME INDEX No. 75 © 1949
MADE BY THE COTT INDEX COMPANY, COLUMBUS, OHIO
SOLD BY PHOTO COPY SUPPLY, MAULDIN, S. C.

()

FILE NUMBER DATE OF RECORD	MORTGAGEES FAMILY NAMES	GIVEN NAMES ABCDEFGHIJ	GIVEN NAMES KLMNO	GIVEN NAMES PQRSTUVWXYZ	MORTGAGORS	BOOK	PAGE	Amount	BRIEF DESCRIPTION, LOCATION, ETC. (Not Warranted)
47026 May 1, 1987	Bank	First Union Nat'l			Wilton E. Bagwell et al	1857	597	18,200	Lot 3 Co. Hillcrest Cr. & E. Montclair
47372 May 5, 1987	"	"	"	"	Thomas C. Bressen aka W. Seman Duff	1858	39	30,000	Sec 2 Lot 8 Fairvale Ct. Albemarle
47470 May 5, 1987	"	"	"	"	W. Seman Duff et al	1858	190	27,364	10 ac. N. Saluda River
47600 May 5, 1987	"	"	"	"	Thomas Delonne Halford	1858	253	8,300	Lot 25 Westminster Village Sec.
47751 May 6, 1987	"	"	"	"	aka Evelyn R. Moore Evelyn R. Hauck	1858	563	16,447	10.00 acs Bates Sp. Botany Woods Sec III
47754 May 6, 1987	"	"	"	"	Robert M. Rosenfeld et al	1858	572	100,000	Lot 162 Wilmington Rd. REMBK 1783 P. 906 & BK 1858 P. 557
47738 May 6, 1987	"	"	"	"	James E. Cashion Jr. By S.	1858	562		Subordination Jan 17, 87 see
47925 May 7, 1987	"	"	"	"	New Hope Baptist Church	1858	754	8,000	5.00 ac Hwy 414
47919 May 7, 1987	"	"	"	"	Patricia L. Hancock et al	1858	736	100,000	Lot 33 Graystone Rd.
47924 May 7, 1987	"	"	"	"	Erwin Jackson West et al	1858	757	13,360	Lot 6 Cutting Circle South Forest Ests
48528 May 11, 1987	"	"	"	"	Neal Hallis Jr. et al	1859	503	35,000	Lot 75 Brantford Lane
48635 May 11, 1987	"	"	"	"	James R. Reel et al	1859	668	18,000	Lot 91 Sec II Stone Lake
48872 May 12, 1987	"	"	"	"	D. J. Rawls	1860	47		Real property Agreement Pl 1
48866 May 12, 1987	"	"	"	"	Linda P. Pennington	1860	78	17,000	Lot 28 FUD Creekside Villas Rem Ch. 1746 P. 504
48855 May 12, 1987	now Lou. Bk. & Tr. Co.				Charles R. Lubbers et al	1860	60		Ex. 1 Mod. Agree. for mtg. see
				(over)					

REVERSE or MORTGAGEE Index to Real Estate Mortgages — Greenville County, S. C.

REG. U. S. PAT. OFFICE *Chas McCott* County Indexes Since 1888
An Identifying Trade Mark


 Open at Proper Tab according to First Letter or Letters of Name and refer to Buff Sub-Index sheet for page reference.

COTT FAMILY NAME INDEX No. 75 © 1949
MADE BY THE COTT INDEX COMPANY, COLUMBUS, OHIO
SOLD BY PHOTO COPY SUPPLY, MAULDIN, S. C.

FILE NUMBER DATE OF RECORD	MORTGAGEES FAMILY NAMES	GIVEN NAMES ABCDEFGHIJ	GIVEN NAMES KLMNO	GIVEN NAMES PQRSTUVWXYZ	MORTGAGORS	BOOK	PAGE	Amount	BRIEF DESCRIPTION, LOCATION, ETC. (Not Warranted)
49025 May 13, 1987	Bank	First Union Nat'l			^{etal} William J. Harbaugh	Re record 1860	239	15,600	Orig mts on R&M Bk 1857 pg 492 Lot 7 Harrogate Hills. 200
49253 May 13, 1987	"	"	"		^{etal} Glover D. Humphris	1860	557	27,500	Lot 9 Greenleaf Ln
49726 May 15, 1987	"	"	"		^{etal} John D. Grindley	1861	118	27,500	Lot 83 Stratton Pl
50054 May 18, 1987	"	"	"		^{etal} Frank W. Selvy	1861	604	20,000	Plantation Lot 50 Honey Hill Dr. Kelly Dr
50172 May 19, 1987	"	"	"		^{etal} Douglas C. Stoker	1861	865		on R&M Bk. 1808 pg. 194 Extn. + mod. agreement - for mts
50744 May 20, 1987	"	"	"		C. H. Cely	1861	979		on mts on R&M Bk 1789 pg 735 Extension + Modification agreement
50649 May 20, 1987	"	"	"		Suzanne L. Davis	1862	412	8,000	Lot 79 Farmington Acres
50713 May 21, 1987	"	"	"		Deloris Joan Gassell	1862	471	9,029	33.6 acres
50840 May 21, 1987	"	"	"		C + D. Builders, Inc.	1862	649		on R&M Bk 1809 pg 917 Suppl. Amendment to mts for mts
51214 May 22, 1987	"	"	"		Richard B. Dierkin	1863	193	340,000	Pl. lots 14 + 15 Oak meadow Butler
51162 May 22, 1987	"	"	"		C + D. Builders Inc.	1863	78		for mts on R&M Bk 1809 pg 917 Release lot 43 Sugar Mill
51199 May 22, 1987	"	"	"		^{etal} Richard W. Locke	1863	201		on mts on R&M Bk 1490 pg 474 Release lots + pt lots
51386 May 26, 1987	"	"	"		^{etal} John L. Mercer	1863	439	45,000	Acres lot 9 Merrifield Pl.
51604 May 26, 1987	"	"	"		^{etal} David R. Warren	1863	687	69,350	Share Dr lots + pt lot East Lake
51985 May 28, 1987	"	"	"		Leon M. Erwin	1864	168	50,000	Rd pt lot 16 + 17 East Jarvis
52001 May 28, 1987	"	"	"		^{etal} James R. Ferris	1864	172	31,500	Lot 35 Grove Sp

REVERSE or MORTGAGEE Index to Real Estate Mortgages — Greenville County, S. C.

REG. U. S. PAT. OFFICE *Chas. M. Cotts* County Indexes Since 1888 An Identifying Trade Mark

 Open at Proper Tab according to First Letter or Letters of Name and refer to Buff Sub-Index sheet for page reference.


COTT FAMILY NAME INDEX No. 75 © 1949
MADE BY THE COTT INDEX COMPANY, COLUMBUS, OHIO
SOLD BY PHOTO COPY SUPPLY, MAULDIN, S. C.

()

FILE NUMBER DATE OF RECORD	MORTGAGEES FAMILY NAMES	GIVEN NAMES ABCDEFGHIJ	GIVEN NAMES JKLMNOPQ	GIVEN NAMES RSTUVWXYZ	MORTGAGORS	BOOK	PAGE	Amount	BRIEF DESCRIPTION, LOCATION, ETC. (Not Warranted)
52217 May 28, 1987	Bank				Thomas C. Ruse ^{et al}	1864	436	17,800 ^{.00}	Lot 26 DeWenger Pl. Sec 16
52774 June 1, 1987	"	"	"	"	Frank P. Hammond	1865	301	60,000 ^{.00}	Lot 19
53036 June 2, 1987	"	"	"	"	James M. Long ^{et al}	1865	679	40,000 ^{.00}	26, 31 acres Fairview 2 nd Rd + Salling Bridge Rd
53391 June 3, 1987	"	"	"	"	Willie Leroy Coif ^{et al}	1866	246	9,436 ^{.96}	12 acres Goodwin Bridge
53535 June 3, 1987	"	"	"	"	Dumbert Prop. Inc.	1866	388		For mtg. see Rem. Bl. 1605 p. 653 Rellen Unit 79 Junction II
53739 June 4, 1987	"	"	"	"	Three S. Enterprises ^{S.C. Gen. Pts}	1866	671	1,500,000 ^{.00}	Deluda 6 Lots "Lakewood on the"
53835 June 4, 1987	"	"	"	"	Mark C. McKee ^{et al}	1866	710	21,000 ^{.00}	Lot 49
53587 June 4, 1987	"	"	"	"	Stephens Bldg. Inc. ^{a Pts.}	1865	979	90,000 ^{.00}	Lot 39 Foxwood
53775 June 4, 1987	"	"	"	"	Cavalier Properties	1866	714		For mtg. see Rem. Bl. 1664 p. 892 Rellen lot 29 Cavalier wood. Sec 3
53788 June 4, 1987	"	"	"	"	Cavalier Prop. a Pts.	1866	715		For mtg. see Rem. Bl. 1625 p. 632 Rellen lot 29 Cavalier wood. Sec 3
53847 June 4, 1987	"	"	"	"	C + D Builders, Inc.	1866	751		For mtg. see Rem. Bl. 1809 p. 917 Rellen lot 28 Sugar mill
53933 June 5, 1987	"	"	"	"	R. E. Turner ^{et al}	1866	839		Real Property agreement
54100 June 5, 1987	"	"	"	"	John Jay Bargill ^{et al}	1867	42	22,502 ^{.23}	Lot 41 Sec 4 also lot 91
54115 June 5, 1987	"	"	"	"	Deborah L. Moore ^{et al}	1867	46	17,397 ^{.73}	Lot 1 Old Hill St
54262 June 8, 1987	"	"	"	"	Wilbur Thompson ^{et al}	1867	253	19,600 ^{.00}	Lot 7 Woodfin Ave.
54376 June 8, 1987	"	"	"	"	William J. Quarles ^{et al}	1867	367	63,600 ^{.00}	Lot 110 Sec II Lake Forest

REVERSE or MORTGAGEE Index to Real Estate Mortgages — Greenville County, S. C.

REG. U. S. PAT. OFFICE *Chas. McCulloch* County Indexes Since 1888 An Identifying Trade Mark

 Open at Proper Tab according to First Letter or Letters of Name and refer to Buff Sub-Index sheet for page reference.

COTT FAMILY NAME INDEX No. 75 © 1949
MADE BY THE COTT INDEX COMPANY, COLUMBUS, OHIO
SOLD BY PHOTO COPY SUPPLY, MAULDIN, S. C.

FILE NUMBER DATE OF RECORD	MORTGAGEES FAMILY NAMES	GIVEN NAMES ABCDEFGHIJ	GIVEN NAMES KLMNO	GIVEN NAMES PQRSTUVWXYZ	MORTGAGORS	BOOK	PAGE	Amount	BRIEF DESCRIPTION, LOCATION, ETC. (Not Warranted)
54450 June 8, 1987	Bank		First Union Nat'l		<i>etal</i> Renae C. Hunt	1867	428	75,000	Lot 31 Hillsborough Dr
54570 June 9, 1987	"	"	"		Faye C. Galloway	1867	580		Rem Bk. 1716 pg. 189 Extra. & mod. Agree. - for mtg see
54571 June 9, 1987	"	"	"		Stephens Bldg. Inc.	1867	582		Rem Bk. 1795 pg. 868 Extra. & mod. Agree. - for mtg see
54572 June 9, 1987	"	"	"		Autumn Road Pts.	1867	584		Rem Bk. 1661 pg. 779 Extra. & mod. Agree. - for mtg see
54573 June 9, 1987	"	"	"		Jennings B. Pressley <i>et al</i>	1867	586		Rem Bk. 1769 pg. 475 Extra. & mod. Agree. - for mtg see
54574 June 9, 1987	"	"	"		Mildred L. Wilkinson	1867	588		Rem Bk. 1779 pg. 856 Extra. & mod. Agree. - for mtg see
54784 June 10, 1987	"	"	"		William A. Butler <i>etal</i>	1867	868	25,000	Lot 220 Chanticleer <i>et al</i>
54921 June 10, 1987	"	"	"		C & D Builders Inc.	1867	995		mtg see REM Bk. 1809 pg. 917 Release lot 40 Sugar Mill for
55198 June 11, 1987	"	"	"		James W. Dunn	1868	307	12,000	Lot 28 Dixie Hgts
55344 June 12, 1987	"	"	"		<i>S.C. corp.</i> Transtech of S.C. Inc., a	1868	561	500,000	Guiffin Rd. Lot Old Augusta Rd. + Willow Pond Sub.
55366 June 12, 1987	"	"	"		D. Alan Chastain, <i>etal</i>	1868	587	75,200	Lot 5 Willow Pond Lane
55436 June 12, 1987	"	"	"		Patricia D. Snows	1868	712	630,000	Lot 15 North Hampton Acres
55680 June 13, 1987	"	"	"		Randal B. Gones, <i>etal</i>	1869	29	58,000	Lot Roper Mountain Rd.
56103 June 14, 1987	"	"	"		Ross B. McConnell	1869	73	28,000	Creagata Circle Lot 83 Tomassie Ave
55738 June 16, 1987	"	"	"		Carrie Low Brown	1869	130	19,300	Lot 3 + pt lot 4
56360 June 18, 1987	"	"	"		C & D. Builders	1869	686		Rem Bk. 1809 pg. 917 Release lot 45 for mtg

REVERSE or MORTGAGEE Index to Real Estate Mortgages — Greenville County, S. C.

REG. U. S. PAT OFFICE *Chas McCott* County Indexes Since 1888 An Identifying Trade Mark

 Open at Proper Tab according to First Letter or Letters of Name and refer to Buff Sub-Index sheet for page reference.


COTT FAMILY NAME INDEX No. 75 © 1949
MADE BY THE COTT INDEX COMPANY, COLUMBUS, OHIO
SOLD BY PHOTO COPY SUPPLY, MAULDIN, S. C.

()

FILE NUMBER DATE OF RECORD	MORTGAGEES FAMILY NAMES	GIVEN NAMES ABCDEFGHIJ	GIVEN NAMES JKLMNO	GIVEN NAMES PQRSTUVWXYZ	MORTGAGORS	BOOK	PAGE	Amount	BRIEF DESCRIPTION, LOCATION, ETC. (Not Warranted)
56361 June 18, 1987	Bank		First Union Nat'l		C & D Builders Inc	1869	745		see Bl 1834 pg 61 Release Lot 9 Sec 10 Chase
56602 June 19, 1987	"	"	"	"	Tommy H. Sneed, et al et al	1870	102	4,747	Lot 170 + pt lot 170 Chewey Sec 2
56744 June 19, 1987	"	"	"	"	Joseph L. Ryzetta,	1870	332	26,900	Lot 79 Old Mill Estates
56939 June 22, 1987	"	"	"	"	Honnie R. McDowell et al Re Record	1870	535	30,000	Lot 92 Brentwood Sec III for Div see Rembk. 1834 pg. 167
57014 June 22, 1987	"	"	"	"	Thomas C. Berry et al	1870	698	50,000	Lot 35 Foxcroft Sec. II
57034 June 22, 1987	"	"	"	"	Irene S. Tate	1870	733	50,000	Lot 20 Aberdeen Dr. re-record for orig mtg see Rem bk 1836 pg 920
57315 June 23, 1987	"	"	"	"	Frank E. Owens, et al	1871	130	23,800	Lot 7 Maple St, Fountain area Sec III, Custody Sp.
57354 June 23, 1987	"	"	"	"	Brenda L. Leithe, et al et al	1871	166	23,000	Lot 285 Capetown Rd. Westwood Agreement
57082 June 23, 1987	"	"	"	"	Paul J. Foster Jr.	1870	817		Extension & Modification mtg see REM BK 1693 pg 62
57239 June 23, 1987	"	"	"	"	William B. Evans	1870	999		Subordination Agreement for re-record for orig mtg see Rem bk 1867 pg 367
57540 June 24, 1987	"	"	"	"	William G. Quarles, et al	1871	431	63,600	Lot 110 Lake Forest Sec II for mtg see Bl. 1809 pg 917
57746 June 25, 1987	"	"	"	"	C & D Builders Inc	1871	383		Release Lot 20 Sugar Mill Heights
57819 June 26, 1987	"	"	"	"	Ben Cunningham	1871	693	5,259	Lot 2 Boston blv., Gaston Lawn Sp.
57975 June 26, 1987	"	"	"	"	Herry Wallace Lucher	1871	948	10,295	2.0 ac Chandler Rd, Dak- Condo office Hoz Prop. Recime
58036 June 26, 1987	"	"	"	"	James H. Gaines	1872	79	106,500	Unit 2-C Jarvis at Cleveland 1773 pg 554
57881 June 26, 1987	"	"	"	"	Red Oak Farms Hld Pts	1871	806		Est Agreement for mtg see Bl

REVERSE or MORTGAGEE Index to Real Estate Mortgages — Greenville County, S. C.

REG. U. S. PAT. OFFICE *Chas. McCall* County Indexes Since 1888 An Identifying Trade Mark


 Open at Proper Tab according to First Letter or Letters of Name and refer to Buff Sub-Index sheet for page reference.

COTT FAMILY NAME INDEX No. 75 © 1949
MADE BY THE COTT INDEX COMPANY, COLUMBUS, OHIO
SOLD BY PHOTO COPY SUPPLY, MAULDIN, S. C.

FILE NUMBER DATE OF RECORD	MORTGAGEES FAMILY NAMES	GIVEN NAMES ABCDEFGHIJ	GIVEN NAMES KLMNO	GIVEN NAMES PQRSTUVWXYZ	MORTGAGORS	BOOK	PAGE	Amount	BRIEF DESCRIPTION, LOCATION, ETC. (Not Warranted)
58225 June 29, 1987	Bank	First	of S.C. Union Wall		Raymond J. Clark, et al	1872	358	.00 15,000	15 Lot 301 Devenge Place Sec.
58340 June 29, 1987	"	"	" "		Buddy's Inc.	1872	537	.00 90,000	Tract 1.239 ac. Rutherford Rd. Sec mts on Bl 1756 ps 700
58174 June 29, 1987	"	"	" "		William F. Taylor	1872	251		Extension & Modification agent Sec mts on Bl 1809 ps 917
58309 June 29, 1987	"	"	" "		C + D. Builders, Inc	1872	362		Release Lot 34 Sugar Mill
58591 June 30, 1987	"	"	" "		Edward H. Zembree, et al	1872	904	.00 125,000	PHI Lot 9 Chanticleer Townhouses
832 July 6, 1987	"	"	" "		C + D. Builders, Inc.	1874	335		Sec mts on Bl 1809 ps 917 Release Lot 55 Sugar Mill
979 July 7, 1987	"	"	" "		Dilmer S. Quinn	1874	516	.00 50,500	Lot 13 & pt lots 15 & 17 see Bl 1816 ps 755
1024 July 7, 1987	"	"	" "		Walter E. Handford	1874	659		Ext & Modification agent Sec mts
1285 July 8, 1987	"	"	" "		Robert A. Thompson	1874	931	.41 23,028	Lot 1 West Georgia Rd
1899 July 8, 1987	"	"	" "		Dorothy J. Buzen	1874	935	.05 10,296	Lot Brown Sp
2059 July 10, 1987	"	"	" "		Robert J. Green, et al	1875	571	.16 16,326	Saluda Sp. Lot Rodwin Bridge Rd.
2146 July 13, 1987	"	"	" "		David A. Howe	1875	777	.00 6,500	Lot Hwy 14
2148 July 13, 1987	"	"	" "		Robert Paul Lee	1875	889	.27 3,867	Lot
2191 July 13, 1987	"	"	" "		John J. Caulfield	1875	891	.00 48,000	Lot 8 Stratton Pl
2194 July 13, 1987	"	"	" "		Wkla Style Jean L. Bigbee Jean L. Bame	1875	931	.00 20,000	2.7 acres
July 13, 1987	"	"	" "		Howard W. Brooks	1875	935	.00 30,000	Lot 195

REVERSE or MORTGAGEE Index to Real Estate Mortgages — Greenville County, S. C.

REG. U. S. PAT. OFFICE *Chas McCott* County Indexes Since 1888 An Identifying Trade Mark

 Open at Proper Tab according to First Letter or Letters of Name and refer to Buff Sub-Index sheet for page reference.

COTT FAMILY NAME INDEX No. 75 © 1949
MADE BY THE COTT INDEX COMPANY, COLUMBUS, OHIO
SOLD BY PHOTO COPY SUPPLY, MAULDIN, S. C.

(2)

FILE NUMBER DATE OF RECORD	MORTGAGEES FAMILY NAMES	GIVEN NAMES ABCDEFGHIJ	GIVEN NAMES KLMNO	GIVEN NAMES PQRSTUVWXYZ	MORTGAGORS	BOOK	PAGE	Amount	BRIEF DESCRIPTION, LOCATION, ETC. (Not Warranted)
2464 July 14, 1987	Bank	First Union	Nat'l		Dulle S.C. a corp. Peoples Bible Church of	1876	321		Additional Collateral - tract 1
2491 July 14, 1987	"	"	"		Willie E. Madden ^{et al}	1876	350	9,000	1.0 acres
2458 July 14, 1987	"	"	"		Dulle a S.C. Corp Peoples Bible Church of	1876	319		Subordination Mts for mts see Bk 1683 ps 417 + Bk 1876 ps 315
"	"	"	"		" "	1876	319		
2636 July 15, 1987	"	"	"		James M. Reid ^{et al}	1876	481	18,800	Mts on Bk 1845 ps 246 Lot 45 Bishop Hgts Jones
2844 July 16, 1987	"	"	"	J.S.C.	Harry B. Luthi Co.	1876	706	25,000	Lot Floyd Street Pg. 616
3318 July 20, 1987	"	"	"	J.S.C.	Sara Edith Brown	1877	251	30,400	Lot 9 - see Orig. on Rem. Bk 1854
3417 July 20, 1987	"	"	"	J.S.C.	Eleanor M. Ashman	1877	364	63,000	Lot 91 Botany Wood. ^{et al}
3488 July 20, 1987	"	"	"	"	Donnie R. Mc Dowell ^{et al}	1877	487	30,900	see Orig. on Rem. Bk 1870 pg 535 Lot 92 Brentwood ^{et al}
3245 July 20, 1987	"	"	"	J.S.C.	Agueenergy Systems, Inc. ^{et al}				87-2874 Utilities - see Exhibit A
2686 July 21, 1987	"	"	"	"	Lawrence W. Thomas ^{et al}	1877	701	22,000	Lot 202 Augusta Ave.
2746 July 21, 1987	"	"	"	"	Jan W. Short ^{et al}	1877	750	59,500	15 ac. Also Tract
4393 July 24, 1987	"	"	"	"	John W. McCuen	1878	422	20,526	0.50 acres
4478 July 24, 1987	"	"	"	"	W. B. Rhee, Jr. ^{et al}	1878	483	24,000	Lot 16 Bradley Station
4972 July 28, 1987	"	"	"	"	D. Vinson Atkinson ^{et al}	1879	153	25,000	2 1/2 ac. Lot 189 Dawnwood Dr. Leach
5016 July 28, 1987	"	"	"	"	William B. Alford	1879	201		Mts on Bk 1790 ps 128 Release. 2.98 Pine Acres. See

REVERSE or MORTGAGEE Index to Real Estate Mortgages — Greenville County, S. C.

REG. U. S. PAT. OFFICE

Chas. McCott County Indexes Since 1888
An Identifying Trade Mark



Open at Proper Tab according to First Letter or Letters of Name and refer to Buff Sub-Index sheet for page reference.

COTT FAMILY NAME INDEX No. 75 © 1949
MADE BY THE COTT INDEX COMPANY, COLUMBUS, OHIO
SOLD BY PHOTO COPY SUPPLY, MAULDIN, S. C.

FILE NUMBER DATE OF RECORD	MORTGAGEES FAMILY NAMES	GIVEN NAMES ABCDEFGH	GIVEN NAMES IJKLMNO	GIVEN NAMES PQRSTUVWXYZ	MORTGAGORS	BOOK	PAGE	Amount	BRIEF DESCRIPTION, LOCATION, ETC. (Not Warranted)
5086 July 29, 1987 5818	Bank		First Union Nat'l		Larry James Blackstock ^{et al}	1879	313	60,000	Lot 4 Augusta St
July 31, 1987 5852	"	"	"		G. W. Gregory, et al	1880	186	12,000	Lot 13+14 Belmont Heights Maulden
July 31, 1987 6149	"	"	"		William F. Fennell	1880	247	20,000	lots 6, 7, 8, - 9 Rainbow Aucle. Sub.
Aug 3, 1987 5912	"	"	"		Stephen L. Barnett, et al	1880	701	43,000	Lot 44 - Pt lot 45 River Downs
Aug 3, 1987 6023	"	"	"		Kenneth Edward Payne, et al	1880	372	30,000	Lot 15 Grove Sp.
Aug 3, 1987 6030	"	"	"		C + D Builders, Inc.	1880	508		For mtg see Bk 1838 pg 7 Release Lot 52 Sugar mill
Aug 3, 1987 6031	"	"	"		Prestique Bldg. Inc.	1880	515		For mtg see Bk 1718 pg 784 Ext + Modification Agreement
Aug 3, 1987 6032	"	"	"		Bilbie B. Schuster	1880	517		For mtg see Bk. 1792 pg 703 Ext + Modification Agreement
Aug 3, 1987 6034	"	"	"		Jud L. Stord ^{et al}	1880	519		For mtg see Bk 1719 pg 108 Ext + Modification Agreement
Aug 3, 1987 6035	"	"	"		Christine Jane Gains	1880	523		For mtg see Bk. 1589 pg 665 Ext + Modification Agreement
Aug 3, 1987 6036	"	"	"		Adetw Mtg Corp ^{et al}	1880	525		For mtg see Bk 1829 pg 62 Ext + Modification Agreement
Aug 3, 1987 6453	"	"	"		Augusta Hts Baptist Church	1880	527		For mtg see Bk 1722 pg 191 Ext + Modification Agreement
Aug 4, 1987 6353	"	"	"		Peter J. McCord ^{et al}	1981	19	30,000	Pt. lot 55 Wellington Green Sec 10 For mtg see Bk 1789 pg 641
Aug 4, 1987 No 513	"	"	"		James M. Miles	1880	925		Extension + Modification Agreement rights
Aug 5, 1987 8647	"	"	"		John Alan Broome	1881	102	52,000	Lot Toledo St. Also reserved
Aug 5, 1987	"	"	"		George L. Harris	1881	301	15,000	See REM Bk 1845 pg 138 Lot 166 Coleman Hts for mtg

REVERSE or MORTGAGEE Index to Real Estate Mortgages — Greenville County, S. C.

REG. U. S. PAT. OFFICE *Chas McCath* County Indexes Since 1888 An Identifying Trade Mark

Open at Proper Tab according to First Letter or Letters of Name and refer to Buff Sub-Index sheet for page reference.

COTT FAMILY NAME INDEX No. 75 © 1949
MADE BY THE COTT INDEX COMPANY, COLUMBUS, OHIO
SOLD BY PHOTO COPY SUPPLY, MAULDIN, S. C.

()

FILE NUMBER DATE OF RECORD	MORTGAGEES FAMILY NAMES	GIVEN NAMES ABCDEFGHIJ	GIVEN NAMES KLMNO	GIVEN NAMES PQRSTUWXYZ	MORTGAGORS	BOOK	PAGE	Amount	BRIEF DESCRIPTION, LOCATION, ETC. (Not Warranted)
6689 Aug 5, 1987	Bank		First Union Nat'l		William F. Taylor	1881	337	.00 63,200	Derenzer Place Lot 122 Paddock Ct. Sec 4
6920 Aug 7, 1987	"	"	"		C + D Builders, Inc.	1881	620		Mill Farm Hwy Bl. 1809 pg 917 Release Lot 51 Sugar
7203 Aug 10, 1987	"	"	"		Drover D. Humphrey	1882	180	27,500	See orig. file # 1862 pg 557 Lot 9 Sec 11 Belle Terre Co
7227 Aug 10, 1987	"	"	"		William L. Shirley	1882	62		Estates Lot 28 Dawson Rd. E. Highland
7273 Aug 10, 1987	"	"	"		James P. Pledge	1882	137	27,000	Lots 22 + 23 + Woburn Ct
7893 Aug 13, 1987	"	JKA Southern Bank + Trust Co.	"		W. H. Alford	1882	796		for mtg. see REM BK 1765 pg 562 Release Lot 169 Cherry Chase
7912 Aug 13, 1987	"	JKA Southern Bank + Trust Co.	"		C + D Builders Inc	1882	813		for mtg. see REM BK 1809 pg 917 Release Lot 48 Sugar mill
8049 Aug 14, 1987	"	Trust	Union Nat'l of S. C.		Robert Lee Hill	1882	946	.00 23,100	Moore Sub. Lot 90 Fernleaf Dr. Sunny
8050 Aug 14, 1987	"	"	"	"	Eulas Young	1882	950	.00 14,850	Lot 18 Lorraine Dr. Bates Sp.
8119 Aug 14, 1987	"	"	"	"	Charlotte M. Pollard	1885	45	.00 45,000	Tract 30.56 ac.
7930 Aug 14, 1987	"	"	"	"	Otis D. Borman, Jr.	1882	832		Rem BK 1381 pg 293 Estate + Mod. Agree - for mtg. see
7931 Aug 14, 1987	"	"	"	"	Otis D. Borman	1882	835		Rem BK 1408 pg 802 Estate + Mod. Agree - for mtg. see
8211 Aug 17, 1987	"	"	"	"	Lindsey R. Stewart	1883	199	.00 15,000	2 Tracts
8362 Aug 17, 1987	"	"	"	"	J. M. Buck, Jr.	1883	355	.00 40,000	Pl. Sec II Lot 123 Longstreet Dr. Derenzer
8450 Aug 18, 1987	"	"	"	"	C + D Builders, Inc.	1883	480		see bk 1809 pg 917 Sixth Amendment to mtg. for mtg.
12565 Sept 11, 1987	"	"	"	"	C + D Builders Inc.	1888	426		mtg. see REM BK 1809 pg 917 Seventh Amendment to mtg. for

REVERSE or MORTGAGEE Index to Real Estate Mortgages — Greenville County, S. C.

REG. U. S. PAT. OFFICE *Chas McCott* County Indexes Since 1888 An Identifying Trade Mark

 Open at Proper Tab according to First Letter or Letters of Name and refer to Buff Sub-Index sheet for page reference.

COTT FAMILY NAME INDEX No. 75 © 1949
MADE BY THE COTT INDEX COMPANY, COLUMBUS, OHIO
SOLD BY PHOTO COPY SUPPLY, MAULDIN, S. C.

FILE NUMBER DATE OF RECORD	MORTGAGEES FAMILY NAMES	GIVEN NAMES ABCDEFGH	GIVEN NAMES IJKLMNO	GIVEN NAMES PQRSTUVWXYZ	MORTGAGORS	BOOK	PAGE	Amount	BRIEF DESCRIPTION, LOCATION, ETC. (Not Warranted)
6737 Aug 6, 1987	Bank	First Union Nat'l		J.A.C.	Eugene G. Martin	1881	410	16,000	Re. Cont 119 the Highland Her Prop
6819 Aug 6, 1987	"	"	"	"	Jerry R. Crumpton et al	1881	531	27,500	2 Parcels
7066 Aug 7, 1987	"	"	"	"	Frank G. Rogers et al	1881	792	150,000	Lot 8 Sugar Creek Tr.
7068 Aug 7, 1987	"	"	"	"	Perry D. Lupo et al	Re-record 1881	796	60,000	See mty on Bk 1836 pg 11 Lot 117 Stone Lake Hts
7120 Aug 10, 1987	"	"	"	"	Edward J. Raminaki	1881	911	50,000	Lot 39 Palham Estates
7163 Aug 10, 1987	"	"	"	"	Knight & Martin Inc.	1881	947	41,400	Lot 1 Augusta Rd also lot 8
7755 Aug 13, 1987	"	"	"	"	John D. Hollingsworth et al	1882	643	3,000,000	also 90.558 acres less lot 73.270 acres also 3.409 acres
8258 Aug 17, 1987	F/K/a So Bank & Trust	"	"	"	B & H Partnership	1883	269		See mty on Bk 1661 Pg 409 Extension & Modification agreement
8448 Aug 18, 1987	"	"	"	"	Thomas G. Vaughn et al	1883	464	12,316	3.61 acres
8670 Aug 18, 1987	"	"	"	"	Harold G. Wung et al	1883	697	35,000	Lot 75 Palmetto Downs
8678 Aug 18, 1987	"	"	"	"	Steven L. Bryson et al	1883	721	25,000	4.74 acres
8908 Aug 19, 1987	"	"	"	"	Susan H. Shockley	1884	15	30,000	Lot 29 Blendah II Mauldin See Rem Bk. 1809 pg 917
8844 Aug 19, 1987	"	"	"	"	C + D. Bldg Inc.	1883	958		Release Lot 690 Sugar Creek Tr mty
9033 Aug 20, 1987	"	"	"	"	C + D. Bldg Inc.	1884	138		See mty on Bk 1809 pg 917 Release Lot 68 Deveners Pl
9038 Aug 20, 1987	"	"	"	"	Albert R. Batis et al	1884	167		Agreement See mty on Bk 1763 pg 638 Extension & Modification
9209 Aug 21, 1987	"	"	"	"	James Bruce Morgan et al	Re-record 1884	394	35,000	See Orig. on Rem Bk 1854 pg 604 Lot 16 Kelling Ave.

REVERSE or MORTGAGEE Index to Real Estate Mortgages — Greenville County, S. C.

REG. U. S. PAT. OFFICE *Chas McCott* County Indexes Since 1888 An Identifying Trade Mark

 Open at Proper Tab according to First Letter or Letters of Name and refer to Buff Sub-Index sheet for page reference.

COTT FAMILY NAME INDEX No. 75 © 1949
MADE BY THE COTT INDEX COMPANY, COLUMBUS, OHIO
SOLD BY PHOTO COPY SUPPLY, MAULDIN, S. C.

()

FILE NUMBER DATE OF RECORD	MORTGAGEES FAMILY NAMES	GIVEN NAMES ABCDEFGH	GIVEN NAMES IJKLMNO	GIVEN NAMES PQRSTUVWXYZ	MORTGAGORS	BOOK	PAGE	Amount	BRIEF DESCRIPTION, LOCATION, ETC. (Not Warranted)
9251 Aug 21, 1987	Bank	First Union Nat'l			Gerald A. Kraft, et al	1884	398	44,000	Lot 121 Forested Woods, Sec 9 Mauldin
9308 Aug 21, 1987	"	"	"	"	D. Alden Chastain et al	Re-Record 1884	508	75,200	for Orig on Rem Blk 1868 pp 587 Lot 5 Willow Pond in Willow Pond
9190 Aug 21, 1987	"	"	"	"	C + D Builders, Inc.	1884	335		for mts see Bl 1809 pp 917 Release Lot 21 Sugar Mill
9250 Aug 21, 1987	"	"	"	"	C + D Builders, Inc.	1884	416		for mts see Bl 1809 pp 917 Release Lot 62 Sugar Mill
9540 Aug 24, 1987	"	"	"	"	+K/a Lizabeth B. Hammond et al Lizabeth B. Hill	1884	754	25,000	Lot 13 Pinetree Sec T Mtg See Rem Blk 1693 pg 933 Extension & Modification Agreement for
9382 Aug 24, 1987	"	"	"	"	Donald R. Moorhead	1884	570		
9771 Aug 25, 1987	"	"	"	"	Charles J. Sims et al	1884	927	15,000	Lot 456 Sweetwater Rd
9819 Aug 25, 1987	"	"	"	"	Gregory W. San et al	1884	991	15,000	Lot 17 Forested Woods for mts see Bl 1674 pp 730
9962 Aug 26, 1987	"	"	"	"	Marvin W. Cannon	1885	212		Extension & Modification Agreement
10166 Aug 27, 1987	Bank	First Union Natl Bank			Kenneth B. West et al	1885	406	28,000	Lot 69 Lockwood Ave
10307 Aug 27, 1987	"	"	"	"	Ruth E. McCarter	1885	607	13,270	Lot Green Oval 2p for mts see Bl 1790 pp 178
10148 Aug 27, 1987	"	"	"	"	William B. Axford, Jr.	1885	358		Release Tract 12 Pine Ave
10570 Aug 28, 1987	"	"	"	"	Gerry W. O'Neal, et al	1885	933	15,000	Lot 168 Trooper Park Rem Bl. 1664 pp 892
10417 Aug 28, 1987	"	"	"	"	Cavalier Properties, a Pt.	1885	763		Exten. & mod. Agre. for mts see Rem Bl. 1629 pp 632
10416 Aug 28, 1987	"	"	"	"	Cavalier Properties, a Pt.	1885	765		Exten. & mod. Agre. for mts see
16902 Aug 31, 1987	"	"	"	"	Ruth H. Andrea	1886	132	50,000	Lot 1 Dove Terrace

REVERSE or MORTGAGEE Index to Real Estate Mortgages — Greenville County, S. C.

REG. U. S. PAT. OFFICE *Chas. McClath* County Indexes Since 1888 An Identifying Trade Mark


 Open at Proper Tab according to First Letter or Letters of Name and refer to Buff Sub-Index sheet for page reference.

COTT FAMILY NAME INDEX No. 75 © 1949
MADE BY THE COTT INDEX COMPANY, COLUMBUS, OHIO
SOLD BY PHOTO COPY SUPPLY, MAULDIN, S. C.

FILE NUMBER DATE OF RECORD	MORTGAGEES FAMILY NAMES	GIVEN NAMES ABCDEFGH	GIVEN NAMES IJKLMNO	GIVEN NAMES PQRSTUVWXYZ	MORTGAGORS	BOOK	PAGE	Amount	BRIEF DESCRIPTION, LOCATION, ETC. (Not Warranted)
10748 Aug 31, 1987	Bank	First Union Nat'l			Johnnie Michael Juhn	1886	172	15,354 ^{.00}	2.44 acres
16746 Aug 31, 1987	"	"	"		Randall William Dunn	1886	181	5,100 ^{.00}	Lot Grove Sp
11080 Sept 1, 1987	"	"	"		John E. Kowalski et al	Re-Renew 1886	584	19,000 ^{.00}	see REM Bk 185L pp 870 Lot 87 New Tru. for orig mty
11021 Sept 1, 1987	"	"	"		Triangle Construction Co. Inc.	1886	580		for mty see REM Bk 1618 pp 185 Extension & Mod. Agreement
11020 Sept 1, 1987	"	"	"		Sandra A. Jonville	1886	582		for mty see Bk 1792 pp 328 Ext & Modification Agreement
11304 Sept 2, 1987	"	"	"		Gary Alan Gaun	1886	909	15,900 ^{.00}	Lot 6 1 pt lot 5
11282 Sept 2, 1987	"	"	"		Debra R Wilkinson et al	1886	890		Bk 1777 pp 896 Ext & Mod. Agree. for mty see REM
11759 Sept 4, 1987	"	"	"	as trus	Stephen G. Jones	1887	509		Bank Tru. for mty see Bk 1801 pp 416 Mty assign United Carolina
11905 Sept 8, 1987	"	"	"		Dewey Lee Campbell	1887	679	7,204 ^{.00}	Sp. Traveler Trust Pt lots 3+2 Sunny Acres Bates
12188 Sept 9, 1987	"	"	"		Demie Allen	1888	09	15,000 ^{.00}	Lot 93 Duffie Demae
12388 Sept 16, 1987	"	"	"		Court Ridge Assoc.	1888	266		for mty see REM Bk 1784 pp 209 Extension & Modification Agreement
12498 Sept 16, 1987	"	"	"		William B Alford Jr.	1888	355		REM Bk 1790 pp 178 Release lot 3 Pine Ac. for mty see
12497 Sept 16, 1987	"	"	"		William B Alford Jr.	1888	356		Bk 1790 pp 178 Release lot 9 Pine Ac. for mty see REM
12753 Sept 11, 1987	"	"	"		Edward Road Baptist Church	1888	608	250,000 ^{.00}	Lot Botany Wood Sec 7
12604 Sept 11, 1987	"	"	"		Debra Lynn Lawless	1888	481		see REM Bk 1841 pp 861 Ext. & Mod. Agreement for mty
12602 Sept 11, 1987	"	"	"		William Street Dev. Corp	1888	477		see REM Bk 9594 pp 939 Ext. & Mod. Agreement for mty

REVERSE or MORTGAGEE Index to Real Estate Mortgages — Greenville County, S. C.

REG. U. S. PAT. OFFICE *Chas. McCott* County Indexes Since 1888 An Identifying Trade Mark

 Open at Proper Tab according to First Letter or Letters of Name and refer to Buff Sub-Index sheet for page reference.


COTT FAMILY NAME INDEX No. 75 © 1949
MADE BY THE COTT INDEX COMPANY, COLUMBUS, OHIO
SOLD BY PHOTO COPY SUPPLY, MAULDIN, S. C.

()

FILE NUMBER DATE OF RECORD	MORTGAGEES FAMILY NAMES	GIVEN NAMES ABCDEFGHIJ	GIVEN NAMES KLMNO	GIVEN NAMES PQRSTUVWXYZ	MORTGAGORS	BOOK	PAGE	Amount	BRIEF DESCRIPTION, LOCATION, ETC. (Not Warranted)
12603 Sept. 11, 1987	Bank	First Union Nat'l			Louise E. Johnson	1888	479		See Rem Bl. 1612 pg. 659 Estate Mtg Agreement for mtg.
12791 Sept 14, 1987	"	"	"		Mikla Dora M. McNeely Dona M. Lams	1888	629	9,000	Lot 15
13335 Sept 16, 1987	"	"	"		James M. Long et al	Record			Bl 1865 pg 679
13449 Sept 16, 1987	"	"	"		Mark McKee et al	1889	259	40,000	26.36 acres for mtg see
13646 Sept 17, 1987	"	"	"		John C. Cathran et al	1305	368		Lot 2 Quail Creek for mtg see REM Bl 1831 pg 866 Release Lot 65 N. River walk Blvd.
13903 Sept 21, 1987	"	"	"		Darryl R. McClure et al	1890	5	53,788	Lot South Pleasantburg Dr
13835 Sept 21, 1987	"	"	"		W. A. Alfred	1889	945		for mtg see Bl 1765 pg 562 Release Lot 181 Cherry Chase
14623 Sept 24, 1987	"	"	"		Gesse High Jr., et al	1890	727	10,489	Vardug Vale Lot 63 New Dunham Rd,
14917 Sept 25, 1987	"	"	"		Robert W. Ray et al	1891	59	100,000	Lot 115-A Chanticles Sec II
14844 Sept 25, 1987	"	"	"		J. Raymond Miner Jr. et al	1890	955		for mtg see Bl 1633 pg 139 Extension & Modification Agent
14861 Sept 25, 1987	"	"	"		Patsy A. Pierce	1890	970		for mtg see Bl 1622 pg 924 Extension & Modification Agent
15129 Sept 28, 1987	"	"	"		David M. Mason et al	1891	333	40,000	Lot 677 Sugar Creek map 3 sub
14998 Sept 28, 1987	"	"	"		Larry Gene Blackwell et al	1891	171		for mtg see Bl 1804 pg 111 Extension & Modification Agent
15257 Sept 29, 1987	"	"	"		Robert W. Simmons et al	1891	488	37,000	2.00 acre
15585 Sept 30, 1987	"	"	"		Hunting Ridge Apartments D.C. Gen Pts				89-3982 Lifters - See Schedule A interest in easement
15519 Sept 30, 1987	"	"	"		Hunting Ridge Apts a	1891	793	800,000	5.83 acres less pt

REVERSE or MORTGAGEE Index to Real Estate Mortgages — Greenville County, S. C.

REG. U. S. PAT. OFFICE *Clare McCath* County Indexes Since 1888
An Identifying Trade Mark

 Open at Proper Tab according to First Letter or Letters of Name and refer to Buff Sub-Index sheet for page reference.

COTT FAMILY NAME INDEX No. 75 © 1949
MADE BY THE COTT INDEX COMPANY, COLUMBUS, OHIO
SOLD BY PHOTO COPY SUPPLY, MAULDIN, S. C.

FILE NUMBER DATE OF RECORD	MORTGAGEES FAMILY NAMES	GIVEN NAMES ABCDEFGHIJ	GIVEN NAMES KLMNO	GIVEN NAMES PQRSTUWXYZ	MORTGAGORS	BOOK	PAGE	Amount	BRIEF DESCRIPTION, LOCATION, ETC. (Not Warranted)
15516 Sept 30, 1987	Bank	First Union Nat'l			Billy A. Frauds	1891	807	15,000	Westcliffe Lot 78 Eastbourne Rd
15624 Sept 30, 1987	"	"	"		C + D Builders Inc	1891	973		For mty su Bk 1809 pg 917 Release Lot 123 Sugar mill
15825 Oct 1, 1987	"	"	"		Kurt Rieder ^{et al}	1892	240	60,000	Pipe Brook Forest Lot 137 Riddle Rd
15807 Oct 1, 1987	"	"	"		James Jones ^{et al}	1892	232		For mty su Bk 1733 pg 31 Extension + Modification Agmt
15802 Oct 1, 1987	"	"	"		Ronald S. McGrath ^{et al}	1892	236		For mty su Bk 1820 pg 62 Extension + Modification Agmt
15808 Oct 1, 1987	"	"	"		E. Dean Anderson ^{et al}	1892	234		For mty su Bk 1802 pg 828 Extension + Modification Agmt
15810 Oct 1, 1987	"	"	"		Paul G. Foster ^{et al}	1892	238		For mty su Bk 1796 pg 368 Extension + Modification Agmt
15891 Oct 1, 1987	"	"	"		C + D Builders Inc.	1892	342		For mty su Bk 1819 pg 885 Release Lot 25 Sugar Mill
15997 Oct 1, 1987	"	"	"		C + D Builders Inc	1892	555		For mty su Bk 1809 pg 917 Eight Amendment to Mty of Real Est
16198 Oct 2, 1987	"	"	"		Vance E. Huneycutt	1892	781	200,000	Creek Sec 3 Lot 65 Babbs Hollow Collier
16112 Oct 2, 1987	"	"	"		Dan S. Shultz ^{et al}	1892	706	110,000	Sugar Creek Map 2 Sec III Lot 713 Anterson Road
16164 Oct 2, 1987	"	"	"		William D. Kiser ^{et al}	1892	954	31,000	High Hills Street Lot 47 Augusta Road Hills
16281 Oct 5, 1987	"	"	"		Vicki D. Cassidy	1892	882	100,000	Lot 41 Myers Pk. Sec II For mty su Bk 1809 pg 917
16371 Oct 5, 1987	"	"	"		C + D Builders Inc	1892	981		Release Lot 22 Sugar Mill
16129 Oct 2, 1987	"	"	"		John C. Cathran	Used BK 1306	686		Release Lot 6877 River Walk Blvd Phase I-A. River Walk. For mty su Bk no Bk 1831 pg 866

REVERSE or MORTGAGEE Index to Real Estate Mortgages — Greenville County, S. C.

REG. U. S. PAT. OFFICE *Chas McCott* County Indexes Since 1888 An Identifying Trade Mark

Open at Proper Tab according to First Letter or Letters of Name and refer to Buff Sub-Index sheet for page reference.

COTT FAMILY NAME INDEX No. 75 © 1949
MADE BY THE COTT INDEX COMPANY, COLUMBUS, OHIO
SOLD BY PHOTO COPY SUPPLY, MAULDIN, S. C.

()

FILE NUMBER DATE OF RECORD	MORTGAGEES FAMILY NAMES	GIVEN NAMES ABCDEFGH	GIVEN NAMES IJKLMNO	GIVEN NAMES PQRSTUWXYZ	MORTGAGORS	BOOK	PAGE	Amount	BRIEF DESCRIPTION, LOCATION, ETC. (Not Warranted)
16565 Oct 6, 1987	Bank				Steven C. Phillips <i>et al</i>	1893	166	18,000	Chestnut Hill Lot 133 Sequoia Dr. also lot
16919 Oct 8, 1987	"				Wayne D. Beringham <i>et al</i>	1893	565	40,000	Mauldin Lot 29 Farga Street Blendale Tr
16882 Oct 8, 1987	"	H/K/K			Raymond A. Wynn	1893	543		Int mts. see Bd 1718 P 5181 Extension & modification Agreement
17219 Oct 9, 1987	"				Richard M. Turner <i>et al</i>	1893	892	50,000	Sec 7 Lot 3 Collins Creek
17363 Oct 12, 1987	"				Betty J. Thompson	1894	48	17,500	Chick Legg Jr. Lot 12 Endless Dr
17397 Oct 12, 1987	"				John D. Ferriter <i>et al</i>	1894	121	15,000	1.10 Acres Hunter Rd.
17422 Oct 12, 1987	"				Richard Michael Turner <i>et al</i>	1894	163	55,000	Lot 5 Deerfield Sec 5 Deeraven Place Sec 7
17596 Oct 13, 1987	"				Timothy Asnis, <i>et al</i>	1894	439	15,000	Lot 50 Hedgwood Terrace Rd. Northwood Hill Sec 1-A+2
17599 Oct 13, 1987	"				E. M. Cruttenden, Jr. <i>et al</i>	1894	450	64,000	Lot 81 Sunnyside Way + Trafalgar Sec 5, Mauldin
17632 Oct 14, 1987	"				Howard G. Hoppenauer <i>et al</i>	1894	500	30,000	Lot 72 Knollwood Heights
17671 Oct 14, 1987	"				Andrew G. White, Jr. <i>et al</i>	1894	534	20,000	Lot 4 + pt lot 5
17924 Oct 15, 1987	"				Joseph H. Burdette <i>et al</i>	1894	852	38,000	Lot 24 + pt lot 23 Ph 1-A for mts. see Bd 1831 P 866
17985 Oct 15, 1987	"				John C. Cathran <i>et al</i>	1894	626		Release 23 lots River Walk
18289 Oct 19, 1987	"				Robert Jud. Chandler <i>et al</i>	1895	225	25,000	4.50 acres
18376 Oct 19, 1987	"				John P. Edwards <i>et al</i>	1895	340	25,000	Lot 126 Green Valley Estate
18416 Oct 19, 1987	"				John Pinckney Ferriter <i>et al</i>	1895	392	10,000	6.82 acres

REVERSE or MORTGAGEE Index to Real Estate Mortgages — Greenville County, S. C.

REG. U. S. PAT. OFFICE *Chas McCorkle* County Indexes Since 1888 An Identifying Trade Mark

Open at Proper Tab according to First Letter or Letters of Name and refer to Buff Sub-Index sheet for page reference.

COTT FAMILY NAME INDEX No. 75 © 1949
MADE BY THE COTT INDEX COMPANY, COLUMBUS, OHIO
SOLD BY PHOTO COPY SUPPLY, MAULDIN, S. C.

FILE NUMBER DATE OF RECORD	MORTGAGEES FAMILY NAMES	GIVEN NAMES ABCDEFGH	GIVEN NAMES IJKLMNO	GIVEN NAMES PQRSTUVWXYZ	MORTGAGORS	BOOK	PAGE	Amount	BRIEF DESCRIPTION, LOCATION, ETC. (Not Warranted)
18298 Oct 19, 1987	Bank	First Union Nat, l			Cavalier Properties	1895	239		297 mts on Bl 1629 p 632 Release Lot 15 Painter Ln.
18299 Oct 19, 1987	"	"	"		" "	1895	241		297 mts on Bl 1629 p 632 Release Lot 15 Painter Ln
18300 Oct 19, 1987	"	"	"		" "	1895	243		297 mts on Bl 1664 p 892 Release Lot 28 Kilmuir Ln
18301 Oct 19, 1987	"	"	"		" "	1895	245		297 mts on Bl 1664 p 892 Release Lot 28 Cavalier wood
18473 Oct 20, 1987					Larry J. Meares, Sr	1895	441	25,000	28.646 Acre babblem sq.
18619 Oct 20, 1987					Jack H. Ducker, et al	1895	645	15,000	Lot 193 Augusta Acre
18516 Oct 20, 1987	"	"	"		Thomas Barton et al	1895	508		297 mts on Bl 1584 p 433 Extension & Modification Agreement
18657 Oct 20, 1987	"	"	"		C + D Bldg, Inc	1895	701		297 mts on Bl 1809 p 917 Release Lots 73 & 74 Sugar mill
18695 Oct 21, 1987	"	"	"		Paul S. Rossi Jr.	1895	727	13,000	5.24 acres
19315 Oct 23, 1987				J.A.L.	John C. Cochran	1896	326		297 mts on Rem Bl 1831 p 866 Release 2.67 Acre Belden Creek
19516 Oct 26, 1987	"	"	"		Robert W. Ray et al	Remond		100,000	mts on Bl 1891 p 59 Lot 115-A Chanticleer for org
19411 Oct 26, 1987	"	"	"		Brady E. Barrett et al	1896	508	17,000	Lot 6 Bantle sp.
19731 Oct 28, 1987	"	"	"		Bobby H. Crawford et al	Remond		25,000	Lot 82 Oak Crest
20044 Oct 29, 1987					Walter C. Robinson III	1897	186	89,500	Pl. Lot 7 Howell Road
20031 Oct 29, 1987					James M. Miles	1897	144		Rem Bl 1789 p 641 Estate & Mod. Agre. for mts on
20288 Oct 30, 1987	"	"	"		James P. Moore Jr. et al	1897	550	60,800	Lot 48 Deydale

REVERSE or MORTGAGEE Index to Real Estate Mortgages — Greenville County, S. C.

REG. U. S. PAT. OFFICE *ChemMott* County Indexes Since 1888 An Identifying Trade Mark

☞ Open at Proper Tab according to First Letter or Letters of Name and refer to Buff Sub-Index sheet for page reference.

COTT FAMILY NAME INDEX No. 75 © 1949
MADE BY THE COTT INDEX COMPANY, COLUMBUS, OHIO
SOLD BY PHOTO COPY SUPPLY, MAULDIN, S. C.

()

FILE NUMBER DATE OF RECORD	MORTGAGEES FAMILY NAMES	GIVEN NAMES ABCDEFGH	GIVEN NAMES IJKLMNO	GIVEN NAMES PQRSTUVWXYZ	MORTGAGORS	BOOK	PAGE	Amount	BRIEF DESCRIPTION, LOCATION, ETC. (Not Warranted)
20228 Oct 30, 1987	Bank	First Union Nat.1			C + D Builders, Inc.	1897	473		20 mty. su Bk 1809 p 917 Release Lot 118 Sugar Mill
20413 Nov 2, 1987	"	"	"	"	James H. Smart, et al	1897	780	25.000	Mans Lot 19 Staradale Circle Staradale
20460 Nov 2, 1987	"	"	"	"	David A. Crighter, et al	1897	831	15,000	Lot 10 Jamison Ave Bowen Est.
20697 Nov 3, 1987	"	"	"	"	Thomas H. Locke, et al	1898	231	65,000	less pt 10.4 acres Pearson Rd
20834 Nov 3, 1987	"	"	"	"	Cecil H. Redfern, et al	1898	363	108,600	Lot 15 Summerplace
21030 Nov 4, 1987	"	"	"	"	James S. Simpson, et al	1898	616	3,768	Sylvan Hills Sub d Lot 52 Valley View Lane
20860 Nov 4, 1987	"	"	"	"	Golden Step Motors, et al	1898	427		su Bk 1801 p 471 Extension Agreement for mty
20962 Nov 4, 1987	"	"	"	"	C + D. Builders, Inc.	1898	526		20 mty, su Bk 1809 p 917 Release Lot 44 Sugar Mill
21213 Nov 5, 1987	"	"	"	"	Jean M. Hughes	1898	772	12,000	Lot 29 Windemere
21211 Nov 10, 1987	"	"	"	"	Christine Ford Gains	1899	280		20 mty, su Bk 1589 p 665 Extension & modification agent
22964 Nov 11, 1987	"	"	"	"	R. John Kees, et al	1899	478	36,800	Lot 25 Rio Vista Dr
23007 Nov 14, 1987	"	"	"	"	Russell J. Dyer, et al	1899	523	98,000	pg. 14 Lot 30 Deerfield Pls Bk. 8-P
23222 Nov 12, 1987	"	"	"	"	Richard O. Farnsworth	1899	788	35,000	Lot Wilton Street
23266 Nov 13, 1987	"	"	"	"	Robert H. Wick, et al	1899	851	52,000	Lot 65 River Downs.
23442 Nov 13, 1987	"	"	"	"	E. Dean Anderson, et al	1900	42	300,000	Ph II Lot 52 Chanticleer Downs
23441 Nov 13, 1987	"	"	"	"	Donald E. Miller, et al	1900	50	110,000	84.94 acres

REVERSE or MORTGAGEE Index to Real Estate Mortgages — Greenville County, S. C.

REG. U. S. PAT. OFFICE *Chas McCott* County Indexes Since 1888
An Identifying Trade Mark

Open at Proper Tab according to First Letter or Letters of Name and refer to Buff Sub-Index sheet for page reference.

COTT FAMILY NAME INDEX No. 75 © 1949
MADE BY THE COTT INDEX COMPANY, COLUMBUS, OHIO
SOLD BY PHOTO COPY SUPPLY, MAULDIN, S. C.

FILE NUMBER DATE OF RECORD	MORTGAGEES FAMILY NAMES	GIVEN NAMES ABCDEFGH	GIVEN NAMES IJKLMNO	GIVEN NAMES PQRSTUWXYZ	MORTGAGORS	BOOK	PAGE	Amount	BRIEF DESCRIPTION, LOCATION, ETC. (Not Warranted)
23752 Nov 16, 1987	Bank	First Union Nat, l			C & D Builders Inc.	1900	409		for Orig mty. see Rem Bk 1809 pg 917
23906 Nov 17, 1987	"	"	"	"	Peter J. Richitt ^{etal}	1900	578	15,000	Trust Agreement to mortgage Add to Wildain Estds Lot 6 Ramblewood Dr
24215 Nov 19, 1987	"	"	"	"	James E. Malone	1900	997	20,000	.99 acres Hart Cut Rd
24209 Nov 19, 1987	"	"	"	"	Nelson Jean Gomez	1901	52		Release 2.3 Acre Beane Dam Rd
24348 Nov 20, 1987	"	"	"	"	G. W. Harris	1901	166	12,000	Saluda Sp. - for mty. see Rem Bk 1862 pg 1471 lot 4 Piedmont mty. Co.
24479 Nov 20, 1987	"	"	"	"	William P. Stuart	1901	344	14,845	Highland Sp. also Mobile Home 1 ac Plab of L. H. Fowler, Blud.
24504 Nov 20, 1987	"	"	"	"	John L. Glymph Jr DMD ^{etal}	1901	388	25,000	Lot 155 Traylor Park, Byrd
24297 Nov 20, 1987	"	"	"	"	Richard W. Locke ^{etal}	1901	131		for mty. see Rem Bk 1731 pg 594 Exten. & Mod. Agreement
24558 Nov 23, 1987	"	"	"	"	Genevieve A. Pressly, ^{etal}	1901	449	285,100	Mtn. Chick Springs Sp. 1.36 ac View Point Dr., Piney
24564 Nov 23, 1987	"	"	"	"	Larry Meares	1901	489	10,000	28,646 ac. Oaklawn Sp.
24638 Nov 23, 1987	"	"	"	"	Veron L. Hamnell	1901	516	24,200	Lot 152 Traylor End L. Hamnell
24733 Nov 23, 1987	"	"	"	"	Berlyn K. Sutton	1901	724	25,000	Estates Sec C Lot 5 Parkins Mill Rd, Home
24641 Nov 23, 1987	"	"	"	"	C & D Builders Inc.	1901	577		for mty. see Rem Bk 1809 pg 917
24851 Nov 24, 1987	"	"	"	"	John A. Braun ^{etal}	1901	868	20,000	Release lot 122 Sugar Mill Rd
25129 Nov 25, 1987	"	"	"	"	Ruth O. Reese	1902	274	14,355	Lot Woodland Way Also lots 1410 Midway Area Lot 2 Midway Area

REVERSE or MORTGAGEE Index to Real Estate Mortgages — Greenville County, S. C.

REG. U. S. PAT. OFFICE *Chas McCath* County Indexes Since 1888 An Identifying Trade Mark

☞ Open at Proper Tab according to First Letter or Letters of Name and refer to Buff Sub-Index sheet for page reference.

COTT FAMILY NAME INDEX No. 75 © 1949
MADE BY THE COTT INDEX COMPANY, COLUMBUS, OHIO
SOLD BY PHOTO COPY SUPPLY, MAULDIN, S. C.

()

FILE NUMBER DATE OF RECORD	MORTGAGEES FAMILY NAMES	GIVEN NAMES ABCDEFGHIJ	GIVEN NAMES JKLMNO	GIVEN NAMES PQRSTUVWXYZ	MORTGAGORS	BOOK	PAGE	Amount	BRIEF DESCRIPTION, LOCATION, ETC. (Not Warranted)
25029 Nov 25, 1987	Bank	First Union	Natl		C + D Builders, Inc.	1902	156		Mtg see Bl 1809 pg 917 Fourth Amendment to Mtg for
25028 Nov 25, 1987	"	"	"		C + D Builders Inc.	1902	160		Release Lot 691 Sugar Creek See III Map II for Mtg see Bl 1809 pg 917
"	"	"	"		" "	1902	160		
25235 Nov 25, 1987	"	"	"		C + D. Builders Inc.	1902	452		Release Lot 57 Brookside Trust for Mtg see Bl 1809 pg 917
"	"	"	"		" "	1902	452		
25511 Nov 30, 1987	"	"	"		William E. Sannone ^{est}	1902	756	45,000	Deed to State Pl IV Sec I Lot 21 Quail Run
25581 Dec 1, 1987	"	"	"		Robert S. Lindley ^{est}	1902	882	25,000	Lot Augusta Rd for Mtg see Rem Bl. 1819 pg 917
25721 Dec 1, 1987	"	"	"		C + D Builders, Inc	1902	998		Release Lot 64 Sugar mill Clemson Forest
25867 Dec 2, 1987	"	"	"		Clifford J. Gaddy ^{gr.}	1903	289	22,000	Lot 208 Woodland Way
25992 Dec 2, 1987	"	"	"		Kellett PK. Inc	1903	441		Release Lot 43 Kellett Pk See II for Mtg see Bl 1627 pg 419
"	"	"	"		" "	1903	441		
25896 Dec 2, 1987	"	"	"		Court Ridge Associates	1903	321		for Mtg see Bl 1784 pg 209 Extension & modification agreement Deer Valley Csts.
26153 Dec 3, 1987	"	"	"		Larry D. Blackwell ^{est}	1903	542	270,000	Lot 34 Deer Valley Dr for Mtg see Rem Bl. 1845 pg 917
26209 Dec 3, 1987	"	"	"		C + D Builders, Inc.	1903	716		Release Lot 63 Sugar mill
26648 Dec 8, 1987	"	"	"		Melvin E. Arnold ^{gr.}	1904	259	3,800	Lot 35 Antioch Dr
27329 Dec 11, 1987	"	"	"		Elmer C. Goodwin	1904	934	600,000	See Bl. also 243 on Furman Hall Rd 4.16 Ac. Buncombe Rd. & Furman

REVERSE or MORTGAGEE Index to Real Estate Mortgages — Greenville County, S. C.

REG. U. S. PAT. OFFICE *Cott* County Indexes Since 1888
An Identifying Trade Mark


Open at Proper Tab according to First Letter or Letters of Name and refer to Buff Sub-Index sheet for page reference.

COTT FAMILY NAME INDEX No. 75 © 1949
MADE BY THE COTT INDEX COMPANY, COLUMBUS, OHIO
SOLD BY PHOTO COPY SUPPLY, MAULDIN, S. C.

FILE NUMBER DATE OF RECORD	MORTGAGEES FAMILY NAMES	GIVEN NAMES ABCDEFGHIJ	GIVEN NAMES KLMNOP	GIVEN NAMES QRSTUVWXYZ	MORTGAGORS	BOOK	PAGE	Amount	BRIEF DESCRIPTION, LOCATION, ETC. (Not Warranted)
27367 Dec. 11, 1987	Bank		First Union Natl		Jennings L. Brown, Jr. et al	1905	1	.00	27, also Rights.
27258 Dec 11, 1987	"	"	"		C + D. Builders, Inc.	1904	868	15,000	Lot near Caesar's Steel Cleveland Mill. For mts see Bl 1809 pg 917
27782 Dec 15, 1987	"	"	"		Edwards Rd Baptist Church	1905	469	250,000	Release Lot 107 + 108 Sugar Woods see I For mts see Bl 1888 pg 108
27925 Dec 16, 1987	'	'	'		Willie Lee Wilson	1905	757	20,000	4 lots + tract A Balany
28522 Dec. 18, 1987	"	"	"	" of 1st	Southwest Div Properties, Inc.				1.15 Acres Old Pelzer Hwy. 87-4999
28506 Dec 18, 1987	"	"	"	"	Robert A. Harmon et al	1906	302	17,000	2 tracts - 3 parcels Old Hwy # 29
28508 Dec 18, 1987	"	"	"	"	Karen C. Jordan	1906	314	20,485	Lot 125 Sugar Mill
28720 Dec. 22, 1987	'	'	'	'	Meredecai S. Shore et al	1906	68	.00	Widewood Ave
28920 Dec 22, 1987	"	"	"	"	Richard J. Drattan	1906	909	177,700	Lot 2 Croftstone Acres For mts see Rem Ch 1820 pg 290 Eten. + Mod. Agreement
29101 Dec 23, 1987	"	"	"	"	Bobby L. Rogers et al	1907	134	11,810	Lot 118 Stonehaven Dr
29016 Dec 23, 1987	"	"	"	"	C + D. Builders Inc.	1907	64	.00	Lot Olive Ave
29108 Dec 23, 1987	"	"	"	"	"	1907	64	.00	Eleventh Amendment to mts of Real Est. For mts see Bl 1809 pg 917
29217 Dec 28, 1987	"	"	"	"	C + D. Builders Inc.	1907	133	.00	For mts see Bl 1809 pg 917
29227 Dec. 28, 1987	"	"	"	"	Kellitt PK Inc	1907	321	.00	Release Lot 59 Sugar Mill For mts see Bl 1627 pg 419
29230 Dec 28, 1987	"	"	"	"	James M. Miles	1907	323	212,000	Release Lot 19 Kellitt PK. Sub.
	"	"	"	"	John Kelly Munell	1907	329	8,000	Lot 33 Brookside Forest improves Lot 1.84ac for express +

REVERSE or MORTGAGEE Index to Real Estate Mortgages — Greenville County, S. C.

REG. U. S. PAT. OFFICE *Chas McCath* County Indexes Since 1888 An Identifying Trade Mark

 Open at Proper Tab according to First Letter or Letters of Name and refer to Buff Sub-Index sheet for page reference.

COTT FAMILY NAME INDEX No. 75 © 1949
MADE BY THE COTT INDEX COMPANY, COLUMBUS, OHIO
SOLD BY PHOTO COPY SUPPLY, MAULDIN, S. C.



FILE NUMBER DATE OF RECORD	MORTGAGEES FAMILY NAMES	GIVEN NAMES ABCDEFGHIJ	GIVEN NAMES JKLMNOPQ	GIVEN NAMES RSTUVWXYZ	MORTGAGORS	BOOK	PAGE	Amount	BRIEF DESCRIPTION, LOCATION, ETC. (Not Warranted)
29282 Dec 28, 1987	Bank	First Union	Nat'l		et al Lerence L. Schuelty,	1907	419	27,900	sec II Lot 174 Brookfield West
29697 Dec 30, 1987	"	"	"	"	James W. Capps	1908	93	6,284	Lot Oaklawn Tr. = 3.15 ac
29854 Dec 30, 1987	"	"	"	"	Nathan R. Wearil et al	1908	245	115,000	Creek Sec. 3 map 2 Lot 733 Stonewall Road Sugar mill Sub 4 in mtg. see Bl. 1809 pg. 917
29928 Dec 30, 1987	"	"	"	"	C + D Builders Inc.	1908	303		Release lot 120 & pt. lot 119 Sugar mill
30223 Dec 31, 1987	"	"	"	"	et al Douglas E. Norton	1908	736	95,000	Dillard Rd Lot 54 Sugar Mill
30301 Dec 31, 1987	"	"	"	"	et al Christopher J. Shell	1908	843	24,000	2 lots Mountain View
30080 Dec 31, 1987	"	"	"	"	Golden Strip Motors Inc.	1908	575		see Rem. Bl. 1801 pg 471 Extension + mod. Agric. for mtg
30081 Dec 31, 1987	"	"	"	"	James E. Jones, Jr. et al	1908	577		see Rem. Bl. 1732 pg 31 Ectra. + mod. Agric. for mtg
30225 Dec 31, 1987	"	"	"	"	C + D Builders Inc.	1908	735		for mtg see Rem. Bl. 1809 pg 917 Release lot 54 Sugar Mill
30391 Jan 4, 1988	"	"	"	"	Half Mile Lake Dev. Corp.	1908	930	105,000	Remain Stone 13.25 ac "Png. Survey for C.
30601 Jan 5, 1988	"	"	"	"	Young Concrete Co. Inc.	1909	193	150,000	1.01 acres Young Ct
30686 Jan 5, 1988	"	"	"	"	et al John E. McClimon	1909	307	67,000	Lot 3 Hunter Place Sec. I
30704 Jan 5, 1988	"	"	"	"	et al Larry G. Blackwell	1909	335	270,000	see Rem. Bl. 1903 pg 542 Lot 34 Queen Valley Esta
30801 Jan 6, 1988	"	"	"	"	Edna R. Dozan	1909	462	11,816	Lot Woodville Road
30746 Jan 6, 1988	"	"	"	"	C + D Builders Inc.	1909	396		mill 2 ar mts see Bl. 1809 pg 917 Release Lot 109 & 110 Sugar
31013 Jan 11, 1988	"	"	"	"	Anne L. Dohles	1909	631	80,000	Sec II Enfield way Lot 78 Merrifield Pl

REVERSE or MORTGAGEE Index to Real Estate Mortgages — Greenville County, S. C.

REG. U. S. PAT. OFFICE *Chas. McCott* County Indexes Since 1888 An Identifying Trade Mark

Open at Proper Tab according to First Letter or Letters of Name and refer to Buff Sub-Index sheet for page reference.

COTT FAMILY NAME INDEX No. 75 © 1949
MADE BY THE COTT INDEX COMPANY, COLUMBUS, OHIO
SOLD BY PHOTO COPY SUPPLY, MAULDIN, S. C.

FILE NUMBER DATE OF RECORD	MORTGAGEES FAMILY NAMES	GIVEN NAMES ABCDEFGHIJ	GIVEN NAMES KLMNOPQ	GIVEN NAMES RSTUVWXYZ	MORTGAGORS	BOOK	PAGE	Amount	BRIEF DESCRIPTION, LOCATION, ETC. (Not Warranted)
31428 Jan. 14, 1988	Bank				Half Mile Lake Dev. Corp.	✓	✓	✓	88-98 near Joe C. Livers Stone Littles - Parcel - 13.25 ac. Property sur-
31526 Jan 15, 1988	"				Robert E. McDonald et al	1910	169	20,000	7.50 Acres Goodwin bridge Rd For mtg. see Rem. Sh. 1866 pg 710
31731 Jan 18, 1988	"	First Union			Mark C. McKee et al	1910	507		Extension & Modification Agreement
31879 Jan 19, 1988	"				Kenneth L. Stanall et al	1910	705	25,000	Lots 13 & 14 Bagwell Ave. Arden - Del
31891 Jan 19, 1988	"				Jerry Ike Carter	1910	712	24,200	Lot White Horse Rd (5 to 6 ac)
31901 Jan 19, 1988	"				J. Roy Johnson	1910	742	12,000	Augusta Road Hill Lot 64 High Hill Street
31923 Jan 19, 1988	"				James Roy Goodwin, Jr. et al	1910	767	60,000	Fairview 29 - 2.27 Acres S.C. Hwy 418
32033 Jan 20, 1988	"				Carl E. Barbour et al	1910	912	19,100	Lot 1 Balle Rd
32154 Jan 20, 1988	"				R. Blake Praytor Jr.	1911	73	41,524	Lot 7 & pt lot 6 Augusta
32210 Jan 20, 1988	"				Ma Bobbie Jean Shipp Bobbie Jean Baldoniel	1911	130	15,000	Lots 8 & 9 Springfield For mtg. see Rem. Sh. 1869 pg 130
32066 Jan 20, 1988	"				Harri Lou Brown	1910	951		Mtg. assigned to Ward L. Stone
32270 Jan 21, 1988	"				James J. Horper et al	1911	213	19,768	Place Cool Spring Rd. 3 Acres Cool Spring Rd. also
32525 Jan 22, 1988	"				Mary V. Hodges et al	1911	483	18,000	Farmington Ave. Lot 11 Delray Cir
32526 Jan 22, 1988	"				Susanna S. Neely	1911	503	13,125	Village Lot 164 Piedmont Mfg Co.
32725 Jan 25, 1988	"				R. Jack Dice Sr. et al	1911	730	96,000	Butter egg also parcel Grand Ave. Lisenhauer Lot 13 Pleace Ave. Hutton Court
32858 Jan 26, 1988	"				J.C. Berry et al	1911	882	40,000	Lot 35 Red Fox Ct

REVERSE or MORTGAGEE Index to Real Estate Mortgages — Greenville County, S. C.

REG. U. S. PAT. OFFICE *Chas. McCott* County Indexes Since 1888 An Identifying Trade Mark

Open at Proper Tab according to First Letter or Letters of Name and refer to Buff Sub-Index sheet for page reference.

COTT FAMILY NAME INDEX No. 75 © 1949
MADE BY THE COTT INDEX COMPANY, COLUMBUS, OHIO
SOLD BY PHOTO COPY SUPPLY, MAULDIN, S. C.

(2)

FILE NUMBER	MORTGAGEES	GIVEN NAMES	GIVEN NAMES	GIVEN NAMES	MORTGAGORS	BOOK	PAGE	Amount	BRIEF DESCRIPTION, LOCATION, ETC.
DATE OF RECORD	FAMILY NAMES	ABCDEFGHIH	IJKLMNO	PQRSTUVWXYZ					(Not Warranted)
32978 Jan 27 1988	Bank	First Union Natl			Robert S. Schmidt <i>et al</i>	1912	29	18,700	<i>Est</i> Lot 26 Great Eden Rd. - <i>Del Norte</i>
32979 Jan 27 1988	'	-	-	-	George D. O'Kelley	1912	33	20,000	Lot 1 Beatrice Street
33058 Jan 27 1988	'	-	-	-	John R. Fuzia	1912	92	50,000	Green Valley Drive Lot 31 Green Valley sub'd
33062 Jan 27 1988	'	-	-	-	Willie J. Whittaker, Jr. <i>et al</i>	1912	105	19,100	Wettersburg Street Lot 15 Lincoln Court
33097 Jan 27 1988	'	-	-	-	Carl William Gentry	1912	198	25,000	Lot Old Early Bridge Road see Bk 1809 pg 917
32976 Jan 27 1988	"	"	"	"	C + D. Builders Inc.	1912	25		2nd 1/4 Amendment 1st Mtg
33152 Jan 28 1988	"	"	"	"	Ronald E. Hipp <i>et al</i>	1912	227	27,000	Orial Sp. 5 Acres Pine Log Ford Rd
33614 Feb 1 1988	'	-	-	-	William J. Williamson Jr. <i>et al</i> <i>Sen. Atty. (a Truste)</i>	1912	772	25,000	<i>Sub</i> Lot 29 Abbotsford Dr. Bellinger 88-387
33812 Feb 2 1988	"	First Union National			Crisp, Hughes & Co., a NC	✓	✓	✓	Distress - 198 Reper Htn. Rd.
33940 Feb 2 1988	"	First Union Natl			Jed W. Cottingham	1913	105	73,750	Lot 4 Quail Ridge Sec I
33959 Feb 2 1988	"	"	"	"	Milton M. Shockley Jr.	1913	165	50,000	Lot 4 Twin Creek Cove Pl. Sec 9. 1st Mtg sub Bk 1809 pg 917
33875 Feb 2 1988	"	"	"	"	C + D. Builders Inc.	1913	27		Release Lot 189 <i>Dever</i>
33983 Feb 3 1988	'	-	-	-	Robert W. Milligan <i>et al</i>	1913	206	8,085	2P. Pace Eastview Road <i>Oaklawn</i>
34034 Feb 3 1988	'	-	-	-	Nancy S. Jones	1913	241	270,000	<i>Sec 8</i> Lot 413 Pimlico Rd. <i>Power Est.</i>
34046 Feb 3 1988	'	-	-	-	Ronald J. Shabel <i>et al</i>	1913	253	50,000	Lot 43 Pilgrimage Point Mtg see Bk 1699 pg 377
34080 Feb 4 1988	"	F/K/a So. Bank + Trust			Frank P. Hammond	1913	331		Orig + modification agreement 1st

REVERSE or MORTGAGEE Index to Real Estate Mortgages — Greenville County, S. C.

REG. U. S. PAT. OFFICE *Chas McCott* County Indexes Since 1888 An Identifying Trade Mark

Open at Proper Tab according to First Letter or Letters of Name and refer to Buff Sub-Index sheet for page reference.

COTT FAMILY NAME INDEX No. 75 © 1949
MADE BY THE COTT INDEX COMPANY, COLUMBUS, OHIO
SOLD BY PHOTO COPY SUPPLY, MAULDIN, S. C.

FILE NUMBER DATE OF RECORD	MORTGAGEES FAMILY NAMES	GIVEN NAMES ABCDEFGHIJ	GIVEN NAMES JKLMNO	GIVEN NAMES PQRSTUVWXYZ	MORTGAGORS	BOOK	PAGE	Amount	BRIEF DESCRIPTION, LOCATION, ETC. (Not Warranted)
34079 Feb 4, 1988	Bank	formerly sec. Bk + 1 to First Union Natl Bank of S.C.			Dary J. Jones et al	1913	333		Rem Bk. 1726 p. 563 Extra + mod. for mtg see
34228 Feb 4, 1988	"	"	"		Jane L. White	1913	464	100,000	Lot 53 Brookside sect 1
34282 Feb 5, 1988	"	"	"		Milton M. Shockley Jr. et al	1913	545	171,000	Lot 3 Old Mill Ests also Units J201, N101, N102 Court Ridge Hwy Prop Reg. 88-468
34796 Feb 9, 1988	"	"	"	of dc	Haven Electronics Corp.	✓	✓	✓	Pictures - see Exhibit B
34536 Feb 8, 1988	"	"	"		Alpha Peggy G. Sandridge et al Margaret G. Sandridge	1913	826	25,000	Tract S.C. 23-543 Rd Woodruff Rd Hgts Sub. Lot 28 Cor. Leri Rd & Woodruff
34650 Feb 8, 1988	"	"	"		Jonathan A. Revis	1913	953	16,500	Lot 10 + 11 Club Dr. Lilly.
34798 Feb 9, 1988	"	"	"		Donald L. Powell	1914	87	25,250	18.07 Acre Sunny for Philip G. Chick Hwy 20 - Queen Lot West Parnett St
34843 Feb 10, 1988	"	"	"		Quentin L. Spradling et al	1914	117	15,000	Phl-B 201 Mtg see Bl 1831 pg 866 Release Lot 206 River Walk
34970 Feb 10, 1988	"	"	"		Wialypis Management Rev. et al	1914	251	120,000	See J!
35259 Feb 12, 1988	"	"	"		John C. Coltran	1914	575		Lot 33 Robin Road Oak Hollow Road
35442 Feb 16, 1988	"	"	"		Anthony A. Williams et al	1914	779	123,600	Lot 47 + pt lot 46 Rockmont
35480 Feb 16, 1988	"	"	"		Homer B. Elsberry et al	1914	817	20,000	Tract II = 13.27 Acre Cor. Bramlette Rd & Wood St. Tract III = 16.43 Acre Old Stage Rd. Near A'well also Prop. Pickens & Anderson Counties
35490 Feb 16, 1988	"	"	"		Woven Electronics Corp.	1914	833	5,306,750	
					"	1914	833		
					"	1914	833		

REVERSE or MORTGAGEE Index to Real Estate Mortgages — Greenville County, S. C.

REG. U. S. PAT. OFFICE *Chas McCath* County Indexes Since 1888 An Identifying Trade Mark

☞ Open at Proper Tab according to First Letter or Letters of Name and refer to Buff Sub-Index sheet for page reference.

COTT FAMILY NAME INDEX No. 75 © 1949
MADE BY THE COTT INDEX COMPANY, COLUMBUS, OHIO
SOLD BY PHOTO COPY SUPPLY, MAULDIN, S. C.

()

FILE NUMBER	MORTGAGEES FAMILY NAMES	GIVEN NAMES ABCDEFGH	GIVEN NAMES IJKLMNO	GIVEN NAMES PQRSTUVWXYZ	MORTGAGORS	BOOK	PAGE	Amount	BRIEF DESCRIPTION, LOCATION, ETC. (Not Warranted)
35486 Feb 16, 1988	Bank	First Union Nat'l			Charles L. Rohling, Jr.	1914	870	34,400	Lot 16 Collinson Rd. Sylva Park.
35707 Feb 17, 1988	"	"	"	"	Charles R. Dunsdale et al	1915	157	15,150	Lot Parkhurst Dr. Piedmont Creek Sec 2
35726 Feb 17, 1988	"	"	"	"	Lincoln E. Simpson,	1915	190	40,000	Lot 11 Cleveland St Collin see REM Bk 1881 pg 947
35605 Feb 17, 1988	"	"	"	"	Knight + Martin, Inc.	1915	86		Extension + mod. Agmt. - for mtg 87-4407
19993 Oct 29, 1987	"	"	"	asset 2-19-88	B+B Misc. Fabricators Cecil S. Burgess et al	✓	✓	✓	Leases - 3 Union Co. for mtg. see REM Bk 1699 pg 770
35765 Feb 18, 1988	"	"	"	"	Cordell Porter, et al	1915	250		Extension + mod. Agreement for mtg. see REM Bk 1660 pg 384
35766 Feb 18, 1988	"	"	"	"	O + D Incorporated of Mills et al	1915	252		Extension + mod. Agreement
36315 Feb 22, 1988	"	"	"	"	David M. Moore	Re-Record 1915	796	40,000	Lot 677 East Shallowstone Rd Sugar Creek Sec III Map III for orig see REM Bk 1891 pg 333
"	"	"	"	"	"	Re-Record 1915	796		"
36745 Feb 25, 1988	"	"	"	"	et al Donald A. Kraft	1916	214	42,000	Mauldin Lot 121 Jarrater Woods
36845 Feb 25, 1988	"	"	"	"	et al Dr. M. Thomas Edwards	1916	409	50,000	Sub. Lot 11 Curston St. Kenotnah
37104 Feb 26, 1988	"	"	"	"	et al John C. Cothran	Deed Bk 1318	81		Release Lot 204 Roberts Rd + River Walk Dr. River Walk Ph 1-8
"	"	"	"	"	"	Deed Bk 1318	81		for mtg. see REM Bk 1831 pg 866
37025 Feb 26, 1988	"	"	"	"	1111c Boynton's Nursery + Kindergarten Foy F. Pence, Inc. et al	1916	605	185,000	Lot 30 + pp lot 40 Stone Land Co. for mtg. see Bk 1589 pg 665
36865 Feb 26, 1988	"	"	"	"	Christine Ford Gaines	1916	461		Extension + modification agreement for mtg. see Ph 1809 pg 917
37019 Feb 26, 1988	"	"	"	"	C + D. Bldg Inc	1916	586		Release Lot 27 Crowder Forest

REVERSE or MORTGAGEE Index to Real Estate Mortgages — Greenville County, S. C.

REG. U. S. PAT. OFFICE *Chas McCott* County Indexes Since 1888 An Identifying Trade Mark

Open at Proper Tab according to First Letter or Letters of Name and refer to Buff Sub-Index sheet for page reference.

COTT FAMILY NAME INDEX No. 75 © 1949
MADE BY THE COTT INDEX COMPANY, COLUMBUS, OHIO
SOLD BY PHOTO COPY SUPPLY, MAULDIN, S. C.

FILE NUMBER	MORTGAGEES FAMILY NAMES	GIVEN NAMES ABCDEFGHIH	GIVEN NAMES IJKLMNO	GIVEN NAMES PQRSTUVWXYZ	MORTGAGORS	BOOK	PAGE	Amount	BRIEF DESCRIPTION, LOCATION, ETC. (Not Warranted)
37618 Mar 1, 1988	Bank	First Union			William H. Babb	1917	399	24,929. ⁰⁶	5.06 Acres Laurens County 2.082 Acres Mc Carter Rd.
37871 Mar 2, 1988	"	"	"	"	Mary G Jones	1917	631	35,000. ⁰⁰	Prop Reg. Unit 9 University Ridge, Hwy
37918 Mar 3, 1988	"	"	"	"	Robert H. Williams et al	1917	699	100,000. ⁰⁰	4.96 Acres White Oak Lane
38206 Mar 4, 1988	"	"	"	"	Michael D. Stamm et al	1918	37	15,000. ⁰⁰	pt lot 37 Green Est. Sec A
38210 Mar 4, 1988	"	"	"	"	Barry S. Ballou et al	1918	50	7,500. ⁰⁰	Lot 4.0 Acres Ballou Pl
38223 Mar 4, 1988	"	"	"	"	Court Ridge Assoc a	1918	121	40,000. ⁰⁰	Prop Reg. Unit 7 202 Ct Ridge
38271 Mar 4, 1988	"	"	"	"	James E. Jones Jr. et al	1918	125	262,000. ⁰⁰	5 units Court Ridge
38507 Mar 8, 1988	"	"	"	"	John C. Cuthrow	1318	882		Release Lot 79 Robert Rd + Riverwalk Dr. Riverwalk Pt. A. In Mtg Sec Plan Bk. 1831 pg 866
38880 Mar 10, 1988	"	"	"	"	Joy J. Pierce	1318	882		88-811 Boynton's Nursery Kindergarten Sisters - 108 St. Craft St. DBA
38882 Mar 10, 1988	"	"	"	"	James E. Jones, Jr. et al				88-817 Ct. Ridge Assoc. Prop. Reg. Sisters - C101, F102, J101, J102, + K101
38882 Mar 10, 1988	"	"	"	"	Court Ridge Associates, et al				88-818 Prop. Reg. Sisters - Unit F202 - Ct. Ridge, Has 200 mtg. see Bk 1757 pg 449
38517 Mar 8, 1988	"	"	"	"	James Robert Martin	1918	426		Extension & Modification Agreement Bk 1607 pg 572
38556 Mar 8, 1988	"	"	"	"	William A. King	1918	488		Release Lot 13 200 mtg. see
38741 Mar 9, 1988	"	"	"	"	James W. Burrell	1918	654	7,500. ⁰⁰	3.5 Acres Hwy 2 - 23-912 88-841
39056 Mar 11, 1988	"	"	"	"	Snider's Real Estate, a				Sisters - 4 Parcels - Laurens Rd.

REVERSE or MORTGAGEE Index to Real Estate Mortgages — Greenville County, S. C.

REG. U. S. PAT. OFFICE *Chas McCott* County Indexes Since 1888 An Identifying Trade Mark

Open at Proper Tab according to First Letter or Letters of Name and refer to Buff Sub-Index sheet for page reference.

COTT FAMILY NAME INDEX No. 75 © 1949
MADE BY THE COTT INDEX COMPANY, COLUMBUS, OHIO
SOLD BY PHOTO COPY SUPPLY, MAULDIN, S. C.

()

FILE NUMBER	MORTGAGEES	GIVEN NAMES	GIVEN NAMES	GIVEN NAMES	MORTGAGORS	BOOK	PAGE	Amount	BRIEF DESCRIPTION, LOCATION, ETC.
DATE OF RECORD	FAMILY NAMES	ABCDEFGHIJ	IJKLMNO	PQRSTUVWXYZ					(Not Warranted)
39056 Mar 11, 1988	Bank				Snyder's Automotive Group, Inc. ✓ ✓ ✓				88-842 Futures - 4 Parcels - Laurens Rd.
39024 Mar 11, 1988	"	"	"	"	Dianora Sloan Jones	1918	943	48,858 ^{.00}	8.92 Acre prop. of Conale A. Sloan
39042 Mar 11, 1988	"	"	"	"	Snyder's Auto Sales Inc.	1918	981	21,720,000 ^{.00}	Acres Laurens Road 1.39 Acres, .95 Acres + 4.72
39043 Mar 11, 1988	"	"	"	"	Snyder's Real Estate	1918	988	21,720,000 ^{.00}	4.14 Acre Laurens Road mtg. on Rem. Bk. 1809 pg. 919
39206 Mar 11, 1988	"	"	"	"	C & D Builders Inc.	1919	161		Release Lot 121 Sugar Mill - for
39242 Mar 14, 1988	"	"	"	"	aka David M. Mann David B. Mann	1919	197	14,716 ^{.98}	15 Acre near Conover Mill Dune Sp. Also Lots 4 thru 9 near Long Shoals Rd
"	"	"	"	"	" "	1919	197		see V Lot 98 Collin Ridge Dr. Collin Creek
39595 Mar 15, 1988	"	"	"	"	Don W. Taylor Jr.	1919	602	342,400 ^{.00}	
39612 Mar 15, 1988	"	"	"	"	Timothy W. Scott	1919	619	420,000 ^{.00}	16.35 Acre Plat Bk. 13-W pg 77 Bk. 16 53 pg. 118 + Bk. 1917 pg. 788
39759 Mar 16, 1988	"	"	"	"	Otis D. Gorman	1919	785		Subordination - for mtg. on Bk. see Rem. Bk. 1889 pg. 917
39794 Mar 16, 1988	"	"	"	"	C & D Builders Inc.	1919	797		Thirteenth Amendment - for mtg.
39886 Mar 17, 1988	"	"	"	"	Vere Louis Eden	1919	921	20,646 ^{.50}	26.4 Acre Oakes Sp. See mtg. on Bk. 1809 pg. 917
39891 Mar 17, 1988	"	"	"	"	C & D Builders Inc.	1919	931		Release Lot 32 Sugar Mill
40080 Mar 18, 1988	"	"	"	"	Sandra K. Henning	1920	144	70,000 ^{.00}	Down homes Unit 12 Palham Oaks
40314 Mar 21, 1988	"	"	"	"	Michael L. Hancher	1920	424	42,080 ^{.22}	Meadow Hgt. Lot 21 Wedgewood No. 71.
40251 Mar 21, 1988	"	"	"	"	aka Debra Lawless Howard Debra Lynn Lawless	1920	330		See mtg. on Bk. 1841 pg. 859 Extension & Modification Agreement

REVERSE or MORTGAGEE Index to Real Estate Mortgages — Greenville County, S. C.

REG. U. S. PAT. OFFICE *Chas McCott* County Indexes Since 1888
An Identifying Trade Mark


Open at Proper Tab according to First Letter or Letters of Name and refer to Buff Sub-Index sheet for page reference.

COTT FAMILY NAME INDEX No. 75 © 1949
MADE BY THE COTT INDEX COMPANY, COLUMBUS, OHIO
SOLD BY PHOTO COPY SUPPLY, MAULDIN, S. C.

FILE NUMBER DATE OF RECORD	MORTGAGEES FAMILY NAMES	GIVEN NAMES ABCDEFGH	GIVEN NAMES IJKLMNO	GIVEN NAMES PQRSTUWXYZ	MORTGAGORS	BOOK	PAGE	Amount	BRIEF DESCRIPTION, LOCATION, ETC. (Not Warranted)
40578 Mar 22, 1988	Bank				Carol L. Wells	1920	707	.00	Chick Springs Tp. Lot 12 near Reed School House
40772 Mar 23, 1988	"				Jackson W. Burnett, III ^{et al}	1920	951	175,000	Creek Sec III Lot 66 Balds Hollow Collins
41038 Mar 24, 1988	"				Carl A. Trontt	1921	295	101,000	Lot - 13.83 Acre Augusta Rd
41093 Mar 25, 1988	"				Joy F. Pierce ^{et al} _{and.}	Re record 1921	315	185,000	201 Mtg. see Bk 1916 pg 605 Lot 38 4 pt Lot 40 More Land Co.
41194 Mar 25, 1988	"				Bobby L. Murray ^{et al}	1921	461	25,000	Rosewood Sec II Lot 42 Millwood Dr.
41052 Mar 25, 1988	"				J. Raymond Minner ^{et al}	1921	319		201 Mtg. see Bk 1633 pg 139 Efferman + Modjeski Agent
41386 Mar 28, 1988	"				Robert E. Hodge	1921	733	8,888	1.87 Acre Zepherville Rd. 31 Acre Platted S-E 1967
41458 Mar 28, 1988	"				George D. G. Kelley ^{et al}	1921	825	39,390	near Saluda Ave Lot 7 U.S. Hwy. Alternate Rt 13
42011 Mar 31, 1988	"				The Sufferin', Inc.	✓	✓	✓	88-1079 Futures - See 25
42981 April 5, 1988	"				Young Concrete Co. Inc.	1923	728	350,000	3.01 acres young ct
43050 Apr. 6, 1988	"				Raymond A. Wynn	1923	824	30,000	Lot 117 Oak Crest Sec III
43048 Apr 6, 1988	"				Fred C. Perry, Jr. ^{et al}	1923	832	20,000	Acres Lot 67 Clayton Dr. Farmington
43074 Apr 6, 1988	"				David H. McCaulley	1923	875	25,600	Lot Prop. of David H. McCaulley
43104 Apr 6, 1988	"				Snyder's Real Estate ^{2nd pt.}	Re record 1923	904	1,800,000	see Rem. bk. 1918 pg 988 4.14 Acre James Rd. Jones
43325 April 7, 1988	"				Gerry G. Davis, et al	1924	58	8,330	Lot Painter Rd.
43324 April 7, 1988	"				Tommy D. Thomason	1924	62	30,000	Home Sp. 58 Acres U.S. Hwy 29

REVERSE or MORTGAGEE Index to Real Estate Mortgages — Greenville County, S. C.

REG. U. S. PAT. OFFICE *Chas McCott* County Indexes Since 1888
An Identifying Trade Mark

 Open at Proper Tab according to First Letter or Letters of Name and refer to Buff Sub-Index sheet for page reference.


COTT FAMILY NAME INDEX No. 75 © 1949
MADE BY THE COTT INDEX COMPANY, COLUMBUS, OHIO
SOLD BY PHOTO COPY SUPPLY, MAULDIN, S. C.

(2)

FILE NUMBER DATE OF RECORD	MORTGAGEES FAMILY NAMES	GIVEN NAMES ABCDEFGHIJ	GIVEN NAMES JKLMNO	GIVEN NAMES PQRSTUVWXYZ	MORTGAGORS	BOOK	PAGE	Amount	BRIEF DESCRIPTION, LOCATION, ETC. (Not Warranted)
43311 April 7, 1988	Bank	First Union	National		<i>et al</i> Joseph J. Montgomery	1924	68	15,000	court Lot 64 - pt lot 63 Augusta Station
43421 April 8, 1988	"	"	"	f. l. c.	Robert S. Wheeler, <i>et al</i>	1924	181	20,000	Lot Hudson St near Paris Mtg see Bl. 1809 pg 917
43487 April 8, 1988	"	"	"	"	C + D. Builders Inc	1924	277		Trust indent Amendment to Mtg for Park Ave II
43598 April 11, 1988	"	"	"	"	<i>et al</i> James H. Cassidy,	1924	395	45,000	Lot 41 Forest Ln, Macon
43634 April 11, 1988	"	"	"	"	Le Ann D. Watson	1924	437	10,000	lots 7+8 West Paris Rd
43745 April 11, 1988	"	"	"	"	<i>et al</i> Robert J. Mellichamp,	re-record 1924	611	39,800	Hill for org mtg, see Bl 1847 pg 118 Lot 143 Butternut Spruce Rd Henteygoe
43746 April 11, 1988	"	"	"	"	Wallace S. Welter, <i>et al</i>	1924	615	30,000	Dale Lot 49 Martindale Dr. Martin
43816 Apr 12, 1988	"	"	"	"	<i>et al</i> James P. Fisher	1924	685	17,100	Sugar Creek map 3 sub Lot 276 Silver Creek Court
43865 Apr 12, 1988	"	"	"	"	71% C. Carolyn C. Johnson Carolyn C. Fowler	1924	729	27,775	Meigs Rd. Chubb Spring Tg Lot Joyce Reid School Rd. 4
43924 Apr 12, 1988	"	"	"	"	<i>a.s.c. ben. Pt.</i> H + H Leasing	1924	835	35,855	Lot 141 Anglemont Dr + Sherwood Ln. Westwood Sec II Austin Tg. near Shell
44139 Apr 13, 1988	"	"	"	"	<i>et al</i> David N. M. Caborn	1925	46	20,100	Sugart Hill Lot 22 + pt lot 21 Meigs Dr + 88-545 for mtg. see Bl. 1775 pg 698
44122 Apr 13, 1988	"	"	"	"	Hubert Howard	1925	33		Release Lien from Judgment Roll near Fork Shoals
44244 April 14, 1988	"	"	"	"	Dary L. King <i>et al</i>	1925	146	10,000	Lot Fountain Ave. Rd Bl. 1809 pg 917
44318 April 14, 1988	"	"	"	"	C + D Builders Inc	1925	202		2 nd indent Amendment for mtg see
44456 Apr 15, 1988	"	"	"	"	Clyde Virginia Harper	1925	369	111,734	2 Parcel m. C. Blanton Place

REVERSE or MORTGAGEE Index to Real Estate Mortgages — Greenville County, S. C.

REG. U. S. PAT. OFFICE *Chas McCott* County Indexes Since 1888
An Identifying Trade Mark

 Open at Proper Tab according to First Letter or Letters of Name and refer to Buff Sub-Index sheet for page reference.

COTT FAMILY NAME INDEX No. 75 © 1949
MADE BY THE COTT INDEX COMPANY, COLUMBUS, OHIO
SOLD BY PHOTO COPY SUPPLY, MAULDIN, S. C.

FILE NUMBER DATE OF RECORD	MORTGAGEES FAMILY NAMES	GIVEN NAMES ABCDEFGHIJ	GIVEN NAMES JKLMNO	GIVEN NAMES PQRSTUVWXYZ	MORTGAGORS	BOOK	PAGE	Amount	BRIEF DESCRIPTION, LOCATION, ETC. (Not Warranted)
44527 Apr 15, 1988	Bank	First Union	National	<i>J.L.</i>	<i>R Nelson Lutteran et al</i>	1925	551	115,000	Lot 244 Powderhorn Sec IV
44704 Apr 18, 1988	"	"	"	"	<i>Wayne B. Snow et al</i>	1925	760	21,500	38 Acres S.C. Hwy. 276
44722 Apr 18, 1988	"	"	"	"	<i>Shady Grove Baptist Church</i>	1925	792	50,818	Also 2 Acres Hwy 81 less 13 Acres 2 Acres also .54 + 1 acre Oak View
44629 April 18, 1988	"	"	"	"	<i>John C. Cathran et al</i>	1925	664		Plat B. Permts see Bk 1831 pg 866 Release Lot 211 River Walk also Lts 44 + 78 5-21-92-50
45003 Apr 19, 1988	"	"	"	"	<i>William B. Sanatt et al</i>	1926	147	400,000	in Pelham Davis Park Plat Lot 18 (2.72 acres) Interstate Blvd.
45013 Apr 19, 1988	"	"	"	"	<i>Jeffrey M. Boston et al</i>	1926	161	29,000	Croft stone Acres Lot 11 Enclave Dr.
45062 April 20, 1988	"	"	"	"	<i>Thomas D. Link Jr. et al</i>	1926	241	36,000	Forest Sec 2 Lot 43 Setfair Lane Spring
45173 April 20, 1988	"	"	"	"	<i>Ganice C. McWhite</i>	1926	383	40,000	Sec I Lot 27 Fresh Meadow Farms
45193 April 20, 1988	"	"	"	"	<i>Richard A. Feldman</i>	1926	415	15,738	Rest 2 acres Settlement Rd. Traveler
45542 April 22, 1988	"	"	"	"	<i>S.M. Properties, A.S.R. Inc et al</i>	1926	881	17,500	Worwood Lot 57 Pendleton Rd (AKA Landol Rd)
45567 April 22, 1988	"	"	"	"	<i>Boyer A. Clardy, et al</i>	1926	932	25,000	Lot 1 Lock Georgia St Fountain
45913 April 25, 1988	"	"	"	"	<i>Clouse W. Watson</i>	1927	399	25,000	Lot 26 J. H. Morgan's Prop. Permts see Bk 1872 pg 904 Extension & Modification Agreement
45734 April 25, 1988	"	"	"	"	<i>Edward H. Hembree et al</i>	1927	107		Permts see Bk 1627 pg. 419 Release Lot 1 Kellert PK Sec I
45976 April 26, 1988	"	"	"	"	<i>Kellert Park, Inc</i>	1927	132		
46070 April 26, 1988	"	"	"	"	<i>Gae G. Harris, et al</i>	1927	506	9,000	Lot 23 Velma Dr. Meyers Heights
	"	"	"	"	<i>Gary Harris, et al</i>	1927	607	3,770	Lot Greenville + Abbeville Rd.

REVERSE or MORTGAGEE Index to Real Estate Mortgages — Greenville County, S. C.

REG. U. S. PAT. OFFICE *Chas McCott* County Indexes Since 1888 An Identifying Trade Mark

☞ Open at Proper Tab according to First Letter or Letters of Name and refer to Buff Sub-Index sheet for page reference.

COTT FAMILY NAME INDEX No. 75 © 1949
MADE BY THE COTT INDEX COMPANY, COLUMBUS, OHIO
SOLD BY PHOTO COPY SUPPLY, MAULDIN, S. C.

()

FILE NUMBER	MORTGAGEES FAMILY NAMES	GIVEN NAMES ABCDEFGH	GIVEN NAMES IJKLMNO	GIVEN NAMES PQRSTUVWXYZ	MORTGAGORS	BOOK	PAGE	Amount	BRIEF DESCRIPTION, LOCATION, ETC. (Not Warranted)
DATE OF RECORD									
46116 April 26, 1988	Bank	First Union	National	SC	Gary L. Hembree, et al	1927	652	16,000	see Pt lot 76 Sunset Dr. + Waccamaw
46124 April 26, 1988	"	"	"	"	Henry A. Meyer, et al	1927	657	69,250	Creek map 1 see II Lot 399 + pt lot 400 Sugar
46340 April 27, 1988	"	"	"	"	Robert O. Taylor, et al	1927	961	150,000	about Chanticleer sec 4 Lot 161 Retriever Lane + DeBraun
46167 April 27, 1988	"	"	"	"	C + D Builders Inc.	1927	707		Release Parcel 1 = Lot 40 + Parcel 2 = Lot 42 Kilgore Cir
"	"	"	"	"	"	1927	707		See mtg see Bk. 1809 pg 917
46436 April 28, 1988	"	"	"	"	Thomas N. Crews Jr.	1928	61	20,000	Lot 100 Belmont Hgts Sec II Public Creek Pt 3 Sec I
46458 April 28, 1988	"	"	"	"	Nils W. Lindblom III	1928	88	22,900	Lot 14 Stone Creek Sec II
46503 April 28, 1988	"	"	"	"	Rodney J. Adams et al	1928	194	20,200	Lot 23 Welcome View Clemson Ave
46519 April 28, 1988	"	"	"	"	Sallie P. Everett	1928	218	7,070	Lot 43 (Strip) of Lot 5 88-1423-Barton Protective Services, Inc.
47623 May 2, 1988	"	"	"	of HA	U.S. Letter				Liptones - 15 South Main St. - Dalton
46792 April 29, 1988	"	"	"	of S.C.	Chris E. Johanson et al	1928	692	53,600	Lot 116 Morning side Rep Bk. 1809 pg 917
46807 Apr 29, 1988	"	"	"	"	C + D Bldr. Inc.	1928	723		Submittal Amendment for mtg see
46985 May 2, 1988	"	"	"	"	Satya Paul Rakeja et al	1929	17	59,150	See pg. by Map 29 - Sugar Creek Valley
47195 May 2, 1988	"	"	"	"	William Bradley Horger et al	1929	276	14,000	Mill Lot 2 West Hillcrest Dr. Sec II
47236 May 2, 1988	"	"	"	"	George A. Jordan et al	1929	326	14,846	Pt. tract plat Bk. 9 pg 105
47237 May 2, 1988	"	"	"	"	Rita M. Lang	1929	360	20,500	Down 1 Acre Shady Lane Rd Butler

REVERSE or MORTGAGEE Index to Real Estate Mortgages — Greenville County, S. C.

REG. U. S. PAT. OFFICE *Chas McCott* County Indexes Since 1888 An Identifying Trade Mark

Open at Proper Tab according to First Letter or Letters of Name and refer to Buff Sub-Index sheet for page reference.

COTT FAMILY NAME INDEX No. 75 © 1949
MADE BY THE COTT INDEX COMPANY, COLUMBUS, OHIO
SOLD BY PHOTO COPY SUPPLY, MAULDIN, S. C.

FILE NUMBER	MORTGAGEES	GIVEN NAMES	GIVEN NAMES	GIVEN NAMES	MORTGAGORS	BOOK	PAGE	Amount	BRIEF DESCRIPTION, LOCATION, ETC.
DATE OF RECORD	FAMILY NAMES	ABCDEFGHIJ	IJKLMNO	PQRSTUVWXYZ					(Not Warranted)
47069 May 2, 1988 47432	Bank	First Union	National	SC	C & D. Bleds Inc.	1929	124		2nd Mtg see Bk 1809 pg 917 Release Lot 752 Sugar Creek
May 3, 1988 47742	"	"	"	"	Louene R. Samell	1929	589	10,288	Lot White Birch
May 4, 1988 47780	"	"	"	"	Crescent Enterprises, Inc.	1929	884	150,000	Lot Cateche Rd (Ave)
May 4, 1988 47779	"	"	"	"	Tony B. Sanders, et al	1929	929	5555	Lot 20 Edlemild Sub'd
May 4, 1988 48475	"	"	"	"	Ansel L. Moore, et al	1929	933	7070	Lot 72 Sherwood Forest
May 9, 1988 48523	"	"	"	"	Russell D. Hill, et al	1930	831	24,000	Lot 5 Summit Dr.
May 9, 1988 48535	"	"	"	"	Bruce W. Meyer	1930	885	75,000	Tree Plantation #1117 Sec II Lot 66 Briarwood Dr. Holly
May 9, 1988 48561	"	"	"	"	A. W. Thomas III	1930	903	34,400	Prop. Regime Unit 181 Riverbend Hwy
May 10, 1988 48632	"	"	"	"	W. Wayne Nipp	1930	941	1,000,000	Tract 2 = 34.67 acres Piney mountain
May 10, 1988 48797	"	"	"	"	Louis P. Batson Jr.	1931	22	100,000	Pt lots 5 + 6 New Port 2
May 10, 1988 48982	"	"	"	"	Karl A. Maer et al	1931	293	15,000	Lot 13 Sweeney Pt Sec 7
May 11, 1988 48998	"	"	"	"	Larry A. Hammond	1931	541	10,299	Jessie Locke 1.76 acres prop of Harold +
May 11, 1988 49071	"	"	"	"	Hilmet Uyaniker	1931	563	32,000	Lot 34 Riverwoods Sec III
May 12, 1988 49032	"	"	"	"	Joe J. Harris et al	Re-Record 1931	646	9,090	1st Mtg see REM Sh. 1927 pg 506 Lot 23 Volume Sh. Daylora Hgt.
May 12, 1988 49391	"	"	"	"	Knight & Martin, Inc	1931	619		REM Sh. 1981 pg 947 Water, & Mod. Drain - for mtg on
May 13, 1988	"	"	"	"	P. W. Jay Jr. et al	1931	950	45,000	Lot 77 Heritage Lake Sub.

REVERSE or MORTGAGEE Index to Real Estate Mortgages — Greenville County, S. C.

REG. U. S. PAT. OFFICE *Chas McCorkle* County Indexes Since 1888 An Identifying Trade Mark

Open at Proper Tab according to First Letter or Letters of Name and refer to Buff Sub-Index sheet for page reference.

COTT FAMILY NAME INDEX No. 75 © 1949
MADE BY THE COTT INDEX COMPANY, COLUMBUS, OHIO
SOLD BY PHOTO COPY SUPPLY, MAULDIN, S. C.

FILE NUMBER	MORTGAGEES FAMILY NAMES	GIVEN NAMES ABCDEFGHIJ	GIVEN NAMES KLMNO	GIVEN NAMES PQRSTUVWXYZ	MORTGAGORS	BOOK	PAGE	Amount	BRIEF DESCRIPTION, LOCATION, ETC. (Not Warranted)
49637 May 16, 1988	Bank		First Union National	Sc	C + D. Builders, Inc.	1932	244		Mtg Jmnts see Bl 1809 pg 917 Seventeenth Amendment to St. Gudson Mill Village #2
49507 May 16, 1988	"	"	"	"	James Moon	1932	97	8,080	Plt lots 12 + 13 + strip of lot 14 Jordan
49581 May 16, 1988	"	"	"	"	Warren J. Williams, et al	1932	182	4,200	Renew Plant Travelers Rest Lot 71 Niche Rd. Aloney Mill
49792 May 16, 1988	"	"	"	"	Kent P. Stubbs	1932	464	42,800	Sec I Lot 58 Pelham woods
49864 May 17, 1988	"	"	"	"	Charles E. Luttrell, et al	1932	651	17,000	also Grant B less Grant A pt lot Butler Pop Rd
50088 May 17, 1988	"	"	"	"	Dennis H. Jones, et al	1932	737	30,000	Reg. Unit 1-F Park Hgts Hwy Prop
50287 May 17, 1988	"	"	"	"	Mohammed Nasim	1932	837	70,400	Hampton Gardens Lot 85 Baldu Dr Wade
50547 May 17, 1988	"	"	"	"	David H. Williams, et al	1932	887	38,000	Lot 27 Bishop Dr
50676 May 17, 1988	"	"	"	"	Christine Fort Baine	1932	895	102,400	Eats Home Eats S + P Lot 62 Aldridge Ave. Home
50679 May 18, 1988	"	"	"	"	Shady Grove Baptist Church bldg	Re-Record 1932	990	50,818	2 Acre oakdown 2p. also 2 Acre County Rd. near S.C. Hwy 81 for Dy see Ren Bl 1925 pg. 792
50801 May 18, 1988	"	"	"	"	Jerry L. Owens, et al	1933	133	35,000	Lot 7 Brecken
50918 May 19, 1988	"	"	"	"	Michael W. Vinson, et al	1933	216	15,456	9 acres Plat Bk. 11 U pg. 9 3.30 Fork Shoal Rd. Grove Sp.
51224 May 20, 1988	"	"	"	"	Carl L. Putnam	1933	691	45,000	Parcel A. C. Hwy 418, Parcel B,
51602 May 23, 1988	"	"	"	"	Babby E. Helton, et al	1934	110	35,000	Lot 72 Crane Ave + Crest St Sec I Jmnts see Bl 1809 pg 917
51437 May 23, 1988	"	"	"	"	C + D Builders, Inc.	1933	905		Release Lot 52 Quincey Place

REVERSE or MORTGAGEE Index to Real Estate Mortgages — Greenville County, S. C.

REG. U. S. PAT. OFFICE *Cott* County Indexes Since 1888 An Identifying Trade Mark

Open at Proper Tab according to First Letter or Letters of Name and refer to Buff Sub-Index sheet for page reference.

COTT FAMILY NAME INDEX No. 75 © 1949
MADE BY THE COTT INDEX COMPANY, COLUMBUS, OHIO
SOLD BY PHOTO COPY SUPPLY, MAULDIN, S. C.

FILE NUMBER	MORTGAGEES FAMILY NAMES	GIVEN NAMES ABCDEFGHIJ	GIVEN NAMES JKLMNO	GIVEN NAMES PQRSTUVWXYZ	MORTGAGORS	BOOK	PAGE	Amount	BRIEF DESCRIPTION, LOCATION, ETC. (Not Warranted)
51677	Bank	First Union National	SC		Russell J. Edmonds, et al	1934	189	.00	Ext of Brookwood Court
May 24, 1988	"	"	"	"	Bruce L. Moses, Jr.	1934	205	50,000	Lot 44 Charming Cross Rd., Sec 1 Paris View Dr.
51706	"	"	"	"	Robert Milton Kellet, Jr.	1934	247	31,000	Lot 46 Paris View Sub I
May 24, 1988	"	"	"	"	William L. Willis	1934	251	.16	Lot Babb St. Fountain Inn
51728	"	"	"	"	Edmund G. Scott	1934	283	22,345	oak 3.6 acres prop of James W. Chanticleer
May 24, 1988	"	"	"	"	Sadie E. Cooley	1934	430	.00	Lot 80 Seven Oak Dr. Sec 1
51727	"	"	"	"	Clyde David Brookshire	1934	511	40,000	3.10 Acres Plat of Sadie E. Cooley Travelers Rest
May 24, 1988	"	"	"	"	Jerry Ike Carter	re. record		.00	0.65 Acres Coleman Park Dr. Bridge Rd. in Rem Bk. 1910 pg 712 orig
51735	"	"	"	"	Jimmy R. Pitts et al	1934	908	25,000	Lot White Horse Rd. & Junlay
May 24, 1988	"	"	"	"	Kellitt Park, Inc.	1934	965	24,200	Morgan Wells Addition lots 96 & 97 Hyer St.
51878	"	"	"	"	George C. Bennett, et al	1934	954	75,750	See mtg see Bk 1627 pg 419 Release Lot 22 Kellitt Plk Sec 6 Woods see 1
May 25, 1988	"	"	"	"	Douglas G. Warstler, et al	1935	376	69,000	Lot 33 Maplewood Dr. Pelham Douglas G. Warstler, et al
51911	"	"	"	"	Mary C. Lindsey	1935	439	.00	pt lot 22+23+ lot 24 property of Jerra Pines Ests, Sec. 2
May 25, 1988	"	"	"	"	Willette A. Crenshaw	1935	859	59,000	Lot 13 Terremont Circle
May 25, 1988	"	"	"	"	C + D Builders, Inc.	1935	851	.00	pt. lot 54 Camille Park Subd., for mtg see bk 1809 pg 917 Eighth Amendment to mtg
51929									
May 25, 1988									
52216									
May 26, 1988									
52246									
May 27, 1988									
52241									
May 27, 1988									
52587									
May 27, 1988									
52603									
May 31, 1988									
52865									
May 31, 1988									
52862									
May 31, 1988									

(over)

REVERSE or MORTGAGEE Index to Real Estate Mortgages — Greenville County, S. C.

REG. U. S. PAT. OFFICE *Chas. McCott* County Indexes Since 1888 An Identifying Trade Mark

☞ Open at Proper Tab according to First Letter or Letters of Name and refer to Buff Sub-Index sheet for page reference.

COTT FAMILY NAME INDEX No. 75 © 1949
MADE BY THE COTT INDEX COMPANY, COLUMBUS, OHIO
SOLD BY PHOTO COPY SUPPLY, MAULDIN, S. C.

()

FILE NUMBER	MORTGAGEES FAMILY NAMES	GIVEN NAMES ABCDEFGHIJ	GIVEN NAMES KLMNOP	GIVEN NAMES QRSTUVWXYZ	MORTGAGORS	BOOK	PAGE	Amount	BRIEF DESCRIPTION, LOCATION, ETC. (Not Warranted)
52991 June 1, 1988	Bank		First Union Natl		William E. Danner ^{etal}	1936	32	58,400	Lot Jackson Grove Rd
53288 June 1, 1988	"	"	"		R. J. Development Co. ^{See Pts}	1936	597	80,000	Lot Chuck H. Moss Lot
53316 June 2, 1988	"	"	"		Bobby L. Murray ^{etal}	1936	680	25,000	Lot 42 Mellwood Dr. Haselwood Park
53355 June 2, 1988	"	"	"		Donald E. Miller ^{etal}	1936	725	110,000	84.94 Acres Saluda Sp.
53458 June 2, 1988	"	"	"		Howard E. Yonally ^{etal}	1936	760	46,000	Lot 341 Danner Cts. Sec. B.
53324 June 2, 1988	"	"	"		Red Oak Farms Ltd. Pts.	1936	702		for mtg see bk 1773 pg 554 Extension + Modification Agreement
53323 June 2, 1988	"	"	"		Charles H. Kelly	1936	704		for mtg see bk 1789 pg 735 Extension + Modification Agreement
53322 June 2, 1988	"	"	"		AKA Gurn L. Wilson G. Wilson	1936	706		for mtg see bk 1770 pg 865 Extension + Modification Agreement
53663 June 3, 1988	"	"	"		AKA Southern Bank + Trust				87-8586 for mtg see bk 1741 pg 526
53666 June 3, 1988	"	"	"		Harold F. Hunt	1937	117		Release of Lien ^{from} Judgement Roll #
53669 June 3, 1988	"	"	"		Harold F. Hunt	1937	117		#87-8586 for mtg see bk 1741 pg 526 Release of Lien ^{from} Judgement Roll #
53673 June 3, 1988	"	"	"	First Union Natl	Harold F. Hunt	1937	117		87-8586 for mtg see bk 1781 pg 285 Release of Lien from Judgement Roll #
53676 June 3, 1988	"	"	"	"	Harold F. Hunt	1937	117		87-8586 for mtg see bk 1784 pg 285 Release of Lien from Judgement Roll #
53855 June 6, 1988	"	"	"	"	Harold F. Hunt	1937	117		87-8586 for mtg see bk 1772 pg 324 Release of Lien from Judgement Roll #
53912 June 6, 1988	"	"	"	"	Danny L. Hunter ^{etal}	1937	429	8,500	Lot 2 Holiday Dam Rd, Creek pt I
53952 June 6, 1988	"	"	"	"	Larry R. Neill, ^{etal}	1937	501	20,000	Lot 99 Whitlin Way Pebble
	"	"	"	"	Cecil Quay Johnson	1937	562	26,000	1.0 acre S.C. Hwy 414

REVERSE or MORTGAGEE Index to Real Estate Mortgages — Greenville County, S. C.

REG. U. S. PAT. OFFICE *Chas McCott* County Indexes Since 1888 An Identifying Trade Mark

Open at Proper Tab according to First Letter or Letters of Name and refer to Buff Sub-Index sheet for page reference.

COTT FAMILY NAME INDEX No. 75 © 1949
MADE BY THE COTT INDEX COMPANY, COLUMBUS, OHIO
SOLD BY PHOTO COPY SUPPLY, MAULDIN, S. C.

FILE NUMBER	MORTGAGEES FAMILY NAMES	GIVEN NAMES ABCDEFGH	GIVEN NAMES IJKLMNO	GIVEN NAMES PQRSTUVWXYZ	MORTGAGORS	BOOK	PAGE	Amount	BRIEF DESCRIPTION, LOCATION, ETC. (Not Warranted)
54013 June 6, 1988 53845	Bank	First Union Natl			Ralph H. Belland, et al	1937	618	.00 20,000	Lot 18 South Forty 2nd Mtg see Bk 1717 pg 966 Extension + Modification Agreement
June 6, 1988 54696	"	"	"	"	Hurley H. Simmons et al	1937	451	.00	Butler Sp.
June 7, 1988 54165	"	First Union Nat'l			William A. Cofer et al	1937	740	250,000	Lot 7 (5.64 ac) Oak Meadows Rd. Barkdale
June 7, 1988 54195	"	"	"	"	Mary A. Harrison	1937	830	65,500	Lot 1 Wendmont Rt + Parkins Mill
June 7, 1988 54265	"	"	"	"	Dianna Sloan Jacks	1937	871	50,292	Sloan 8.92 acs Prop. of Carroll A.
June 7, 1988 54187	"	"	"	"	V. E. Cornett	1937	967	127,000	22.65 acs Griffen Mill Rd. see bk 1831 pg 866
June 7, 1988 54409	"	"	"	"	John C. Cothran, et al	1937	866	.00	Release lot 2581 River Walk for mtg
June 8, 1988 54575	"	"	"	"	M. C. Winston Jr. et al	1938	139	19,600	Lot 110 Cotswold Terrace
June 8, 1988 54636	"	"	"	"	Willie P. Strickland	1938	361	21,900	Lot 87 Se 1/4 Piedmont
June 9, 1988 54665	"	"	"	"	Fredrick S. Whitmire et al	1938	421	10,100	Austin Sp. S'ville Lot 2 Eastview Heights
June 9, 1988 54903	"	"	"	"	C. Alex Kemp	1938	447	315,000	Reversing right of way + easement Lots 1 & 2 Village Ln. Village Green
June 10, 1988 55128	"	"	"	"	C + D Bldg Inc	1938	676	.00	Mtg. see Bk 1809 pg 917 Nineteenth Amendment to Mtg due
June 13, 1988 55194	"	"	"	"	Johnathan C. McCuen	1938	841	13,449	Plot 89 James S. Strickland Lot (2 acs)
June 13, 1988 55256	"	"	"	"	John E. Jennings	1939	83	27,300	Lot 57 Augusta Place
June 13, 1988 54967	"	"	"	"	Randall R. Blouin et al	1939	173	272,000	Lot 224 Chanticleer Sec. V11 for mtg see bk 1777 pg 896
June 13, 1988	"	"	"	"	Mildred Wilkinson	1938	896	.00	Extension + Modification Agreement

REVERSE or MORTGAGEE Index to Real Estate Mortgages — Greenville County, S. C.

REG. U. S. PAT. OFFICE *Chas. McCott* County Indexes Since 1888 An Identifying Trade Mark

☞ Open at Proper Tab according to First Letter or Letters of Name and refer to Buff Sub-Index sheet for page reference.


COTT FAMILY NAME INDEX No. 75 © 1949
MADE BY THE COTT INDEX COMPANY, COLUMBUS, OHIO
SOLD BY PHOTO COPY SUPPLY, MAULDIN, S. C.

()

FILE NUMBER	MORTGAGEES	GIVEN NAMES	GIVEN NAMES	GIVEN NAMES	MORTGAGORS	BOOK	PAGE	Amount	BRIEF DESCRIPTION, LOCATION, ETC. (Not Warranted)
DATE OF RECORD	FAMILY NAMES	ABCDEFGHIJ	IJKLMNOP	QRSTUVWXYZ					
54966 June 13, 1988	Bank		First Union Nat'l		Frank P. Hammond	1938	847		for mty see bk 1865 pg 301 Extension + Modification Agreement
55028 June 13, 1988	"	"	"	"	C + D Builders, Inc.	1938	890		mty see bk 1809 pg 917 Lien Amendment to mty for
55032 June 13, 1988	"	"	"	"	C + D Builders, Inc.	1938	904		see bk 1809 pg 917 Release lot 116 Sugar Mill for mty
55216 June 13, 1988	"	"	SKA Southern Bank + Trust Co.		B + H Partnership, a S.C. <i>Sen. Pts</i>	1939	124		Rd. for mty see bk 1661 pg 409 Release 3.36 acres U.S. Hwy 25 + Belmont
55513 June 14, 1988	"	"	First Union Nat'l		Fred Neal Jr.	1939	553	70,000	Cedar Valley Sub. II Lot 56 Standing Terrace
55648 June 15, 1988	"	"	"	"	Jerry C. Umberger et al	1939	686	25,000	Brookfield West Sec II Lot 34 Brynhurst Court
55565 June 15, 1988	"	"	SKA Southern Bank + Trust Co.		William Street Dev. Corp.	1939	625		see bk 1594 pg 939 Extension + Modification for mty
55804 June 16, 1988	"	"	First Union National Bank of S.C.		Lynne H. Waldrop	1939	856	25,000	Sec II, Austin Sp + Smville Lot 154 Bentbrook Dr. Westwood
56301 June 17, 1988	"	"	First Union National Bank of S.C.		Joseph A. Freeman et al	1940	448	67,500	Wedgewood Place Sec. 2 Lot 26 Monarch Place
56410 June 20, 1988	"	"	First Union National Bank of S.C.		Glen C. Peters et al	1940	527	85,000	trust, Little Jasper Rd.
56521 June 20, 1988	"	"	First Union Natl Bank of S.C.		John C. Cathran et al	1940	721		Release Lots 31, 41, 49 + 71 also Lots 260 + 261 River Walk
"	"	"	"	"	"	1940	721		201 mty see Bk 1831 pg 866
56488 June 21, 1988	"	"	"	"	John G. Sokol, et al	1940	935	66,700	Lot 132 Dove Tree Sub. + pt lot 8 201 mty see Bk 1818 pg 783
56747 June 21, 1988	"	"	"	"	Sidney Lee Leslie et al	1940	981		Release Lot 9 Rock Creek Dr
56834 June 22, 1988	"	"	"	"	John Kelly Murrell	1941	156	20,324	1.84 acres Plat bk 8-Q pg 57
56833 June 22, 1988	"	"	"	"	John Kelly Murrell	1941	160	11,000	57 1.84 Acres Plat bk 8-Q pg

REVERSE or MORTGAGEE Index to Real Estate Mortgages — Greenville County, S. C.

REG. U. S. PAT. OFFICE *Chas. McCott* County Indexes Since 1888 An Identifying Trade Mark

 Open at Proper Tab according to First Letter or Letters of Name and refer to Buff Sub-Index sheet for page reference.

COTT FAMILY NAME INDEX No. 75 © 1949
MADE BY THE COTT INDEX COMPANY, COLUMBUS, OHIO
SOLD BY PHOTO COPY SUPPLY, MAULDIN, S. C.

FILE NUMBER DATE OF RECORD	MORTGAGEES FAMILY NAMES	GIVEN NAMES ABCDEFGHIJ	GIVEN NAMES JKLMNO	GIVEN NAMES PQRSTUVWXYZ	MORTGAGORS	BOOK	PAGE	Amount	BRIEF DESCRIPTION, LOCATION, ETC. (Not Warranted)
56972 June 22, 1988	Bank	First Union	Nat'l		Suzanne L. Davis	1941	289	15,600	Larmington Dr. Lot 79 Shubuta Dr.
56990 June 22, 1988	"	"	"		Barney L. Stewart, et al	1941	374	15,000	2.5 acres Davis Dr.
57036 June 22, 1988	"	"	"		C + D Builders, Inc	1941	443		2.1 mts see Bl 1809 pg 917 Release Lot 72 Sugar Mill
57298 June 24, 1988	"	"	"		Mary A. Harrison	Remond 1941	696	67,500	Lot 1 Windmont Rd
57544 June 24, 1988	"	"	"		" "	Remond 1941	696		Barksdale 2.1 mts see Bl 1937 pg 830
57287 June 24, 1988	"	"	"		Bradford A. Collins et al	1941	974	204,000	Lot 12 Club Forest Bl 1661 pg 20
57766 June 24, 1988	"	"	"		Hunting Ridge Apts	1941	733		Extension Agreement 2.1 mts see
57761 June 27, 1988	"	"	"		Timothy J. Mauldin et al	1942	226	30,000	Lot 40 Woodfield Ave
57910 June 27, 1988	"	"	"		David L. Bruin	1942	244	44,686	Lot Bennett St
58038 June 28, 1988	"	"	"		Louise P. Evans et al	1942	509	30,000	Welcome Area Lot 3 Welcome Rd
58393 June 28, 1988	"	"	"		John F. Fitzgerald et al	1942	615	50,000	Austin Sp Mauldin Lot 58 Bangor St
58362 June 29, 1988	"	"	"		Susan Heisen - Washburn	1943	11	65,200	Old Mill Ct Old Mill Ests Lot 17 = 1.42 acres
58468 June 29, 1988	"	"	"		Susan Heisen - Washburn	1943	17	4,000	Old Mill Ests. Lot 17 = 1.42 acres Old Mill
298 June 30, 1988	"	"	"		Richard E. Osborne et al	1943	382	19,500	Lot 7 Windtree Ct
343 July 1, 1988	"	"	"		Mary C. Moise	1944	179	48,000	Lot 28 Ben St. Mc Daniel Heights
July 1, 1988	"	"	"		Larry B. Clifton, et al	1944	246	71,850	Lot 13, Hunter Place Sec 1

REVERSE or MORTGAGEE Index to Real Estate Mortgages — Greenville County, S. C.

REG. U. S. PAT OFFICE *Chas McCott* County Indexes Since 1888 An Identifying Trade Mark

Open at Proper Tab according to First Letter or Letters of Name and refer to Buff Sub-Index sheet for page reference.

COTT FAMILY NAME INDEX No. 75 © 1949
MADE BY THE COTT INDEX COMPANY, COLUMBUS, OHIO
SOLD BY PHOTO COPY SUPPLY, MAULDIN, S. C.

()

FILE NUMBER DATE OF RECORD	MORTGAGEES FAMILY NAMES	GIVEN NAMES ABCDEFGHIJ	GIVEN NAMES JKLMNO	GIVEN NAMES PQRSTUVWXYZ	MORTGAGORS	BOOK	PAGE	Amount	BRIEF DESCRIPTION, LOCATION, ETC. (Not Warranted)
346 July 1, 1988	Bank		First Union National		Mac L. Willis, et al	1944	312	175,000	Lairwin Sp. also pt lot 8 Georgia St. Jan Lot 9 Georgia Rd. Drummond Hgts also prop in Laurens County
" " 692	"	"	"	"	" " " "	1944	312		
July 5, 1988 707	"	"	"	"	William F. Milburn, et al	1944	873	86,400	Poinsettia Sub Smville Lot 285 Rainwood Dr.
July 5, 1988 721	"	"	"	"	William A. Burch, III	1944	907	25,000	Lot 20 Woodmont Circle Court Mar 1 Dec 1 Sugar Creek
July 5, 1988 733	"	"	"	"	Dexter B. Goodwin, Jr	1944	928	112,000	Lot 261 Silver Creek Rd + Lake Water Also lot 3 main st. Ft. Inn
July 6, 1988 962	"	"	"	"	Bobley C. McKelvey et al	1944	936	75,000	Lot 2 plus strip main st Ft. Inn
July 6, 1988 974	"	"	"	"	Thomas M. Marchant Jr.	1945	127	70,000	.67 Acres Echo Drive Mts for mts see Bk 1809 pg 917
July 7, 1988 1091	"	"	"	"	C + D Bldrs, Inc	1945	189		Twenty - First Amendment to
July 7, 1988 1125	"	"	"	"	George C. Ridenhour	1945	359	50,000	Lot 83 Batany Woods
July 7, 1988 1348	"	"	"	"	Thomas R. Turner	1945	315	168,800	Lot 16 June Oaks Mts for mts see Bk 1809 pg 917
July 8, 1988 1476	"	"	"	"	C + D. Bldrs. Inc	1945	616		Twenty - Second Amendment to Ph II
July 11, 1988 1558	"	"	"	"	E. Veen Anderson et al	1945	718	50,000	Lot 52 Chanticleer Towns
July 11, 1988 1647	"	"	"	"	Bruce Edward Vaughan	1945	828	20,000	4.21 Acres Old Hundred Rd. Glassy Mt. Sp.
July 11, 1988 1766	"	"	"	"	J. B. Parter et al	1945	867	26,000	2 Acres Ballew Mill Rd.
July 12, 1988 2285	"	"	"	"	Edna L. Culbertson	1946	07	8,500	2.91 Acres plot Bk 7 T. pg 81 Sec. 4
July 13, 1988	"	"	"	"	Alan J. Southard	1946	648	66,000	Lot 113 Brookside Phase Two

REVERSE or MORTGAGEE Index to Real Estate Mortgages — Greenville County, S. C.

REG. U. S. PAT. OFFICE *Chas McCott* County Indexes Since 1888 An Identifying Trade Mark

 Open at Proper Tab according to First Letter or Letters of Name and refer to Buff Sub-Index sheet for page reference.

COTT FAMILY NAME INDEX No. 75 © 1949
MADE BY THE COTT INDEX COMPANY, COLUMBUS, OHIO
SOLD BY PHOTO COPY SUPPLY, MAULDIN, S. C.

FILE NUMBER DATE OF RECORD	MORTGAGEES FAMILY NAMES	GIVEN NAMES ABCDEFGH	GIVEN NAMES IJKLMNO	GIVEN NAMES PQRSTUVWXYZ	MORTGAGORS	BOOK	PAGE	Amount	BRIEF DESCRIPTION, LOCATION, ETC. (Not Warranted)
2392 July 14, 1988	Bank	First Union	National		David P. Hill ^{et al}	1946	753	60,000	Lane Lots 32 + 33 Durac
2432 July 14, 1988	"	"	"		Gary Lee Hargis ^{et al}	1946	783	75,000	Lot 10 Park Lane
2611 July 15, 1988	"	"	"		Stewart H. Vaughn	1946	982	68,800	Lot 108 Coak Hills
2679 July 15, 1988	"	"	"		John C. Cethran ^{et al}	1947	44		River Walk 2nd Mtg see Bl 1831 pg 866 Release Lot 40 + Lot 80
2542 July 15, 1988	"	"	"		J. Raymond Miner ^{et al}	1946	921		see Bl 1633 pg 139 Est + modification Agreement 2nd Mtg
2991 July 18, 1988	"	"	"		Mary A. Harrison	1947	450	67,500	Barksdale 2nd Mtg see Bl 1937 pg 830 Lot 1 Windmont Rd + Bl 1941 pg 696
3180 July 19, 1988	"	"	"		William Stanback Freeman ^{et al}	1947	659	66,400	Estate No. A Lot 95 Pimlico Rd. Dover
3182 July 19, 1988	"	"	"		Louis B. Mathis, Jr ^{et al}	1947	665	10,000	Lot 46 Henderson Forest
3205 July 19, 1988	"	"	"		Gary K. Hartwig	1947	695	60,400	Wedgfield Sec. I Lot 91 Laurel Tree Lane
3388 July 20, 1988	"	"	"		Robley L. Browning ^{et al}	1947	902	16,000	S. ville Lot 255 Westwood Sub D.
3490 July 20, 1988	"	"	"		Niels W. Lindblom ^{et al}	1947	989	22,900	Sec. 1 Lot 14 Stone Creek Sub D.
3522 July 20, 1988	"	"	"		Marius David Williams	1948	21	2,727	Lot 6 White Horse Rd. Est.
3950 July 22, 1988	"	"	"		Joseph J. Hightower ^{et al}	1948	602	100,000	Sec II Lot 25 Timrod Way
3751 July 22, 1988	"	"	"		Douglas R. Williams ^{et al}	1948	324		Rem Bl 1721 pg 942 Est + mod Agreement for mtg. see
3906 July 22, 1988	"	"	"		C. D. Bledsoe Jr	1948	557		2nd Mtg see Bl 1809 pg 134 Release Lot 134 Sugar Mill

REVERSE or MORTGAGEE Index to Real Estate Mortgages — Greenville County, S. C.

REG. U. S. PAT. OFFICE *Chas McCott* County Indexes Since 1888 An Identifying Trade Mark

 Open at Proper Tab according to First Letter or Letters of Name and refer to Buff Sub-Index sheet for page reference.

COTT FAMILY NAME INDEX No. 75 © 1949
MADE BY THE COTT INDEX COMPANY, COLUMBUS, OHIO
SOLD BY PHOTO COPY SUPPLY, MAULDIN, S. C.

()

FILE NUMBER DATE OF RECORD	MORTGAGEES FAMILY NAMES	GIVEN NAMES ABCDEFGH	GIVEN NAMES IJKLMNO	GIVEN NAMES PQRSTUVWXYZ	MORTGAGORS	BOOK	PAGE	Amount	BRIEF DESCRIPTION, LOCATION, ETC. (Not Warranted)
4644 July 27, 1988	Bank		First Union Natl	of NC	Land Lease Corporation	✓	✓	✓	88-2394 Panty Store #607 Fixtures - Hecker Rd + US29 - Det. Store
4646 July 27, 1988	"	"	"	"	Frank Lowers Rice	✓	✓	✓	88-2395 Rd. Decker - Panty Store #579 Fixtures - Paris Mtn. Rd. + Rutherford
4645 July 27, 1988	"	"	"	"	S. W. Properties, Inc.	✓	✓	✓	88-2396 Decker Panty Store #608 Fixtures - Lot #12 Simpsonville
4647 July 27, 1988	"	"	"	"	Walter W. Goldsmith et al	✓	✓	✓	88-2397 Airport Rd - Decker Panty Store #479 Fixtures - Parcel Haywood Rd. + Old
4648 July 27, 1988	"	"	"	"	Michael J. Smith et al	✓	✓	✓	88-2398 Panty Store #620 Fixtures - Hwy 14 + Woodruff Rd - 10 lots
4649 July 27, 1988	"	"	"	"	Gene W. Amick	✓	✓	✓	88-2399 along Rd Decker Panty Store #508 Fixtures - Lot - Decker Park - Old Sport
4650 July 27, 1988	"	"	"	"	Lola W. Amick	✓	✓	✓	88-2400 Rd. Decker Panty Store #527 Fixtures - Lot - Augusta Rd + White Horse
4651 July 27, 1988	"	"	"	"	Grace Charles Martin et al	✓	✓	✓	88-2401 Rd. Decker Panty Store #23 Fixtures - Lot - Brushy Cr. Rd + Hudson
4652 July 27, 1988	"	"	"	"	Ben Stern	✓	✓	✓	88-2402 Decker - Panty Store #769 Fixtures - 2h. HARB - Mortgage Rd + 276
4653 July 27, 1988	"	"	"	"	James A. McTharria et al	✓	✓	✓	88-2403 Panty Store #501 Fixtures - Lot - Augusta Rd. - Decker
4654 July 27, 1988	"	"	"	"	The Panty Inc	✓	✓	✓	88-2404 Store #772 Fixtures - White Horse Rd - Lily St.
4655 July 27, 1988	"	"	"	"	"	✓	✓	✓	88-2405 Store #774 Fixtures - Augusta Rd - Wood Thrush
4656 July 27, 1988	"	"	"	"	"	✓	✓	✓	88-2406 Springs Rd. Store #773 Fixtures - 2nd Hampton Blvd - Chick
4657 July 27, 1988	"	"	"	"	Campdown Co, Inc.	✓	✓	✓	88-2407 Panty Store #547 Fixtures - Hwy 14 + Hwy 417 Decker
4658 July 27, 1988	"	"	"	"	James W. Shoemaker, Jr. et al	✓	✓	✓	88-2408 Decker Panty Store #572 Fixtures - Lot Map Cr. Rd. + S.C. Hwy 357
4659 July 27, 1988	"	"	"	"	Ralph C. Kellott et al	✓	✓	✓	88-2409 Decker - Panty Store #600 Fixtures - East Parkins Mill Rd

REVERSE or MORTGAGEE Index to Real Estate Mortgages — Greenville County, S. C.

REG. U. S. PAT. OFFICE *Chas. McCott* County Indexes Since 1888 An Identifying Trade Mark

 Open at Proper Tab according to First Letter or Letters of Name and refer to Buff Sub-Index sheet for page reference.

COTT FAMILY NAME INDEX No. 75 © 1949
MADE BY THE COTT INDEX COMPANY, COLUMBUS, OHIO
SOLD BY PHOTO COPY SUPPLY, MAULDIN, S. C.

FILE NUMBER DATE OF RECORD	MORTGAGEES FAMILY NAMES	GIVEN NAMES ABCDEFGH	GIVEN NAMES IJKLMNO	GIVEN NAMES PQRSTUVWXYZ	MORTGAGORS	BOOK	PAGE	Amount	BRIEF DESCRIPTION, LOCATION, ETC. (Not Warranted)
4030 July 25, 1988 4073	Bank	First Union	Natl		Jan P. Florenca	1948	751	40,000	McSwain Garden Sub. Lot 51 Shadydale Court
July 25, 1988 4227	"	"	"		Malcolm Glover	1948	775	14,200	Woods Lane, Woodfield Sec. C Lot 127 Pine Creek Dr + Pine
July 25, 1988 4226	"	"	"		Sunbelt Properties, Inc	1948	935	420,000	47.50 Parkview Horiz. Prop. Reg. Units 4, 5, 6, 7, 10, 14, 15, 18, 39, 45
July 25, 1988 4534	"	"	"		Sunbelt Properties, Inc	1948	941	420,000	Lot Dolphin Dr + Hillrose Ave
July 26, 1988 4523	"	"	"		Juan J. Estes	1949	289	23,500	Lot 3 Kanatena 201 mts see Bl. 18098, 917
July 26, 1988 4687	"	"	"		C + D Bldg Inc	1949	275		Release Lot 111 Sugar Mill Main St
July 27, 1988 4690	"	"	"		The Pantry, Inc.	1949	446	63,990,055	parcel Welcher Rd + East
July 27, 1988 4691	"	"	"		The Pantry, Inc.	1949	465	63,990,055	Lot 12 Simpsonville
July 27, 1988 4693	"	"	"		The Pantry, Inc.	1949	485	63,990,055	parcel Hwy 14 + Woodruff Rd
July 27, 1988 4694	"	"	"		The Pantry, Inc.	1949	517	63,990,055	Lot West Georgia Rd
July 27, 1988 4697	"	"	"		The Pantry, Inc.	1949	535	63,990,055	Lot Augusta Rd
July 27, 1988 4689	"	"	"		The Pantry, Inc.	1949	553	63,990,055	0.89 acres White Horse Rd rights
July 27, 1988 4696	"	"	"		The Pantry, Inc.	1949	568	63,990,055	Lot Hwy 14 + Hwy 417 also Chicks Springs Rd.
July 27, 1988 4692	"	"	"		The Pantry, Inc.	1949	586	63,990,055	Lot Wade Hampton Blvd + also right 3 way + easment
July 27, 1988 4695	"	"	"		The Pantry, Inc.	1949	601	63,990,055	0.4631 acres Augusta Rd Rd + S.C. Hwy 357
July 27, 1988	"	"	"		The Pantry, Inc.	1949	616	63,990,055	Tract 1 = 1.42 acres Gap Creek

REVERSE or MORTGAGEE Index to Real Estate Mortgages — Greenville County, S. C.

REG. U. S. PAT. OFFICE *Chas McCott* County Indexes Since 1888 An Identifying Trade Mark

Open at Proper Tab according to First Letter or Letters of Name and refer to Buff Sub-Index sheet for page reference.

COTT FAMILY NAME INDEX No. 75 © 1949
MADE BY THE COTT INDEX COMPANY, COLUMBUS, OHIO
SOLD BY PHOTO COPY SUPPLY, MAULDIN, S. C.

()

FILE NUMBER DATE OF RECORD	MORTGAGEES FAMILY NAMES	GIVEN NAMES ABCDEFGH	GIVEN NAMES IJKLMNO	GIVEN NAMES PQRSTUVWXYZ	MORTGAGORS	BOOK	PAGE	Amount	BRIEF DESCRIPTION, LOCATION, ETC. (Not Warranted)
4688 July 27, 1988	Bank	First Union	Natl		The Poultry Inc.	1949	634	63,990.055	Parcel East Parkins Mill Rd PHI-B 2nd mtg see Bd. 1831 pg 866
4637 July 27, 1988	"	"	"		John C. Cochran ^{etal}	1949	395		Release Lot 201 River Walk.
4818 July 28, 1988	"	"	"		Jack Elmer Hill ^{etal}	1949	759	25,000	2nd Hwy 29 Benth Sp.
4817 July 28, 1988	"	"	"		Jack Elmer Hill ^{etal}	1949	765	40,000	2nd Hwy 29 Benth Sp.
5216 July 29, 1988	"	"	"		John D. Hellingworth ^{etal}	1950	321		see Bd. 1882 pg 643 Modification Agreement 2nd mtg
5132 July 29, 1988	"	"	"		William S. Willoughby ^{etal}	1950	146	48,800	Lot 7 Conecreek
5170 July 29, 1988	"	"	"		Don L. Turner ^{etal}	1950	230	100,000	Greenview Dr also 7.37 Acre 12 = 2.37 acres
"	"	"	"		" "	1950	220		acres Log Shoals Rd
5284 July 29, 1988	"	"	"		Scott Renovations Inc. ^{etal}	1950	395	50,250	East Welcome Ave Lot White House Rd +
5035 July 29, 1988	"	"	"		Sherrill S. Bullock ^{etal}	1950	160	20,000	Lot 249 Lower Estate in B.
5283 July 29, 1988	"	"	"		Judy Ann Chandler	1950	433	8,000	2 acre Oaklawn Sp
5317 July 29, 1988	"	"	"		Deane S. Davis ^{etal}	1950	446	10,100	Salem Ct Lot 2 Nicholas Dr +
5309 July 29, 1988	"	"	"		Bill Arnold ^{etal}	1950	450	15,150	Old Mill Rd + Holly Rd Lot 48 Edwards Forest 2 1/2
5296 July 29, 1988	"	"	"		Gregory W. Dan ^{etal}	1950	454	167,300	See VI Ph II Lot 62 Foresta woods Est
5666 Aug 1, 1988	"	"	"		William W. Adams	1951	32	16,647	Estates See III Lots 21 + 22 Mt. Williamsburg
5827 Aug 2, 1988	"	"	"	of N.C.	William J. Basswell Jr. ^{etal}	1951	262	187,500	Lot 92 Collins Creek See

REVERSE or MORTGAGEE Index to Real Estate Mortgages — Greenville County, S. C.

REG. U. S. PAT. OFFICE *Chas McCott* County Indexes Since 1888 An Identifying Trade Mark

Open at Proper Tab according to First Letter or Letters of Name and refer to Buff Sub-Index sheet for page reference.

COTT FAMILY NAME INDEX No. 75 © 1949
MADE BY THE COTT INDEX COMPANY, COLUMBUS, OHIO
SOLD BY PHOTO COPY SUPPLY, MAULDIN, S. C.

FILE NUMBER DATE OF RECORD	MORTGAGEES FAMILY NAMES	GIVEN NAMES ABCDEFGHIJ	GIVEN NAMES JKLMNO	GIVEN NAMES PQRSTUVWXYZ	MORTGAGORS	BOOK	PAGE	Amount	BRIEF DESCRIPTION, LOCATION, ETC. (Not Warranted)	
5970 Aug 2, 1988 6130	Bank				David A. Crigler ^{et al}	1951	390	82,800	See 7 Lot 10 Lower E Sts	
Aug 3, 1988 6211	"	"	"	"	John R. Gonzalez ^{et al}	1951	618	15,000	Lot 175 Westwood Sec II See B Paris Mt Sub	
Aug 3, 1988 6238	"	"	"	"	Devitia J. Abrams	1951	660	12,500	Lot 40 Lake Cir Dr	
Aug 3, 1988 6276	"	"	"	"	Gregory W. Don ^{et al}	1951	673	25,000	Lot 62 Jerusalem woods Also rights + easement	
Aug 3, 1988 6319	"	"	"	"	C. Aluf Kemp	1951	701	834,000	2.22 acres S. Church St	
Aug 4, 1988 7277	"	"	"	"	Bob O. Hutton ^{et al}	1951	786	15,000	Lot 25 Great Glen Rd Green 88-2578 - Fixture	
Aug 9, 1988 7278	"	"	"	of N.C.	The Pantry, Inc.	✓	✓	✓	Lot Cannon Ave + Albert St 88-2579	
Aug 9, 1988 6531	"	"	"	of N.C.	The Pantry, Inc. General Partnership	✓	✓	✓	Fixture Lot 2 & 3 Hwy 25 lot 2 E. North St also lot 3 E. North St.	
Aug 5, 1988 7024	"	"	"	of S.C.	C.M.R. of South Carolina	1951	973	650,000	lot 1 E. North St + Boyer Ave also	
Aug 8, 1988 6948	"	"	"	of S.C.	Brent L. Craft ^{et al}	1952	554	110,000	4.3 acres Belvue Rd	
Aug 8, 1988 7048	"	"	"	"	Dlena A. Battcher ^{et al}	1952	594	11,200	Lot 202 Buntwood Sec IV Plant Sec I	
Aug 8, 1988 6844	"	"	"	"	Clarence Lee Owens ^{et al}	1952	598	9,400	Lot 117 Alamy Mills Brandon Ph 1-B Sec 1m5 See Bd 1831 ps 866	
Aug 8, 1988 7108	"	"	"	"	John C. Cathran ^{et al}	1952	346		Release Lot 259 Ruin Walk	
Aug 9, 1988 7290	"	"	"	"	Charlie D. Fletcher	1952	649	6,000	4.95 acres S.C. Highway 294	
Aug 9, 1988 7289	"	"	"	of N.C.	The Pantry, Inc.	Dec. Agent Mtg. assign +	1952	789	63,990,055	S.C. Highway 101, Chick Spgs Tp Lot Cannon Ave Albert St and
Aug 9, 1988	"	"	"	"	The Pantry, Inc.	Dec. Agent Mtg. assign +	1952	815	63,990,055	Es save Township Parcel 1 & 25 + 223-223

REVERSE or MORTGAGEE Index to Real Estate Mortgages — Greenville County, S. C.

REG. U. S. PAT. OFFICE *Chas McCath* County Indexes Since 1888 An Identifying Trade Mark

 Open at Proper Tab according to First Letter or Letters of Name and refer to Buff Sub-Index sheet for page reference.

COTT FAMILY NAME INDEX No. 75 © 1949
MADE BY THE COTT INDEX COMPANY, COLUMBUS, OHIO
SOLD BY PHOTO COPY SUPPLY, MAULDIN, S. C.

2
()

FILE NUMBER DATE OF RECORD	MORTGAGEES FAMILY NAMES	GIVEN NAMES ABCDEFGHIJ	GIVEN NAMES KLMNO	GIVEN NAMES PQRSTUVWXYZ	MORTGAGORS	BOOK	PAGE	Amount	BRIEF DESCRIPTION, LOCATION, ETC. (Not Warranted)
7411 Aug 10, 1988	Bank		First Union Natl		Krizek & Martin, Inc.	1952	967		Part of sec Bk 1881 pg 947 Extension + modification agreement
7540 Aug 10, 1988	"	"	"	"	Lowell E. Holt et al	1953	54	25,000	Tract A Saluda River Village sec 2 NKA The Shoals
7745 Aug 11, 1988	"	"	"	"	Carleen E. Stricklin NKA Nellie O. Lewis	1953	329	8,585	Lot 192 Webbwood Dr. The Austin Tp.
8098 Aug 12, 1988	"	"	"	"	Nellie O'Neil a.s.c. Pto	1953	659	31,500	Lot 443 Sec V Westwood, Sm'ville Memorial Park
8096 Aug 12, 1988	"	"	"	"	Dulle Neurosurgical Properties	1953	730	350,000	Lot 6-19 Memorial Medical Dr.
7957 Aug 12, 1988	"	"	"	"	David A. Crigen	1953	508		Part sec Bk 1897 pg 831 Bl 1951 Subdivision agreement Sec 2 pg 390
"	"	"	"	"	"	1953	508		
8177 Aug 15, 1988	"	"	"	"	Sally A. Russ	1953	788	13,000	Lot 9 Hiawatha Sec one Swainhome Highland Tp.
8340 Aug 15, 1988	"	"	"	"	Robert W. Spentham et al	1953	982	85,000	4.73 acres Prop of Elton L. Also rights
8359 Aug 9, 1988	"	"	"	"	Arnold Hollis Jr. et al	1954	70	12,349	5.05 acres Oaklawn Tp.
8471 Aug 15, 1988	"	"	"	"	Kathie W. Stamer	1954	181	36,900	Subd. Sec. V. S.ville Austin Tp. Lot 436 Ozwood Dr. Westwood
8493 Aug 15, 1988	"	"	"	"	Martin A. McClung et al	1954	239	20,200	Lot 133 Sugar Mill Sub-ll. Mauldin, Holly Springs sub sec 1
8513 Aug 16, 1988	"	"	"	"	Mildred D. Nee	1954	241	61,800	Lot 106 Brook Bend Rd. Reserve
8522 Aug 16, 1988	"	"	"	"	Charles H. Myers, et al	1954	253	68,558	Unit 152 Rucklind Hwy Prop. Tree Plantation ph II sec III-13
8523 Aug 16, 1988	"	"	"	"	Michael Vegmar, et al	1954	268	25,100	Lot 120 Holly Park Dr., Holly, Estates
8588 Aug 16, 1988	"	"	"	"	Wayne G. Vasilenko, et al	1954	295	30,000	Lot 64 Barrett Dr., Bundett

REVERSE or MORTGAGEE Index to Real Estate Mortgages — Greenville County, S. C.

REG. U. S. PAT. OFFICE *Chas. McCott* County Indexes Since 1888 An Identifying Trade Mark

Open at Proper Tab according to First Letter or Letters of Name and refer to Buff Sub-Index sheet for page reference.

COTT FAMILY NAME INDEX No. 75 © 1949
MADE BY THE COTT INDEX COMPANY, COLUMBUS, OHIO
SOLD BY PHOTO COPY SUPPLY, MAULDIN, S. C.

FILE NUMBER DATE OF RECORD	MORTGAGEES FAMILY NAMES	GIVEN NAMES ABCDEFGH	GIVEN NAMES IJKLMNO	GIVEN NAMES PQRSTUVWXYZ	MORTGAGORS	BOOK	PAGE	Amount	BRIEF DESCRIPTION, LOCATION, ETC. (Not Warranted)
8632 Aug 16, 1988	Bank		First Union Natl		Sandra C. Lyda	1954	463	.00	Ave.
8633 Aug 16, 1988	"	"	"		Robert R. Brown, et al	1954	484	75,000	Lot 13 also pt lot 14 Brunswick SOUTH Tp.
8682 Aug 16, 1988	"	"	"		Jack A. Courtney, II et al	1954	505	5,404	Lot 168 Melrose Court, Adlewood
8721 Aug 16, 1988	"	"	"		G. Stephen Neal, et al	1954	571	115,000	Lot 204 Schunkeaf Sec 5 Rd.
8836 Aug 17, 1988	"	"	"		Edna M. Cook	1954	685	300,000	Part tracts A+B = 3.46 Neely Ferry
9076 Aug 18, 1988	"	"	"		The Pantry, Inc.	1954	932	10,100	Lot 5 Dargan Ave
9207 Aug 19, 1988	"	"	"		John C. Cochran et al	1955	119	63,990.035	Piedmont Park Rd + Bielle Hwy Hwy Pt 1-B also 251-45 and 785-180 see Blk 1831 p 257
9168 Aug 19, 1988	"	"	"		Suzanne L. Davis	1955	46	.00	Release Lot 257 Ruin Walk u-record
9109 Aug 19, 1988	"	"	"		Carol B. Harnick	1955	01	15,600	Acres for mty see bk 1941 pg 289 Lot 79 Shubuta Dr., Farmington
9295 Aug 19, 1988	"	"	"		Betty Jo. Byers	1955	202	.00	4 acres S.C. Hwy 50
9344 Aug 22, 1988	"	"	"		David E. McManaway, et al	1955	274	8,300	Lot 14 E. North St Bxk. Merrifield Park
9328 Aug 22, 1988	"	"	"		L. Bruce Budeps, et al	1955	265	25,000	Lot 41 Hillsborough Dr. Paris Mtn Sp + Tract 6 Saluda Budok Rd
9470 Aug 22, 1988	"	"	"		Martha L. Vaughan	1955	479	50,400	Pt lot 15 Saluda Lake Also 2 acres Regime
10457 Aug 26, 1988	"	"	"	of NC	Dr. Dr. Bridwell et al	✓	✓	✓	Unit # 84 Quinbrook Hwy Prop 88-2806 - Rd. Decker - Panty - Store # 601 Futures - Wooduff Rd + Sulphur Spgs.
10457 Aug 26, 1988	"	"	"	of NC	Dr. Dr. Bridwell et al	✓	✓	✓	88-2807 - Decker - Panty - Store # 625 Futures - Mauldin Rd + Cavalier Dr.
10457 Aug 26, 1988	"	"	"	of NC	Dr. Dr. Bridwell et al	✓	✓	✓	88-2808 - Decker - Panty - Store # 609 Futures - Old Augusta Rd + Park Shocks Rd

INDIRECT or MORTGAGEE Index to Real Estate Mortgages — Greenville County, S. C.

REG. U. S. PAT. OFFICE *Chemical* County Indexes Since 1888 An Identifying Trade Mark

Open at Proper Tab according to First Letter or Letters of Name and refer to Buff Sub-Index sheet for page reference.

COTT FAMILY NAME INDEX No. 75 © 1949
MADE BY THE COTT INDEX COMPANY, COLUMBUS, OHIO
SOLD BY PHOTO COPY SUPPLY, MAULDIN, S. C.

()

FILE NUMBER DATE OF RECORD	MORTGAGEES FAMILY NAMES	GIVEN NAMES ABCDEFGHIJ	GIVEN NAMES JKLMNO	GIVEN NAMES PQRSTUVWXYZ	MORTGAGORS	BOOK	PAGE	Amount	BRIEF DESCRIPTION, LOCATION, ETC. (Not Warranted)
10457 Aug 26, 1988	Bank	First Union Natl		of NC	Pearl Bidwell et al	✓	✓	✓	88-2805 - Dekler - Pantry - Store #554 Fifties - tract - Reid School Rd.
9827 Aug 23, 1988	"	"	"	"	Palmetto Real Estate Invest	1955	868	2,200,000	Dr. also 701 Drennon Rd. Parcel 2 Aurora Rd. also 701 Shopper
9697 Aug 23, 1988	"	"	"	"	Richard B. Dreshin et al	1955	690		For Mtg. on Bl 1863 ps 193 Extension + Modification Agreement
9995 Aug 24, 1988	"	"	"	"	Joney M. Caldwell et al	1956	57	30,000	Lot 72 Brookfield West
10197 Aug 25, 1988	"	"	"	"	Zinda M. Galloway	1956	343	20,000	701 Pickens Rd. Better Sp
10310 Aug 26, 1988	"	"	"	"	C + D Builders Inc.	1956	488		Mtg. For Mtg. on Bl 1809 ps 917 Twenty - Third Amendment to
10277 Aug 26, 1988	"	"	"	of S.C.	Robert M. Rosefield et al	Re Record 1956	457	100,000	Wilmington Rd. 3rd Mtg. on Bl 1858 ps 572 701 162 Botany Woods Sec 3
10423 Aug 26, 1988	"	"	"	of S.C.	J. C. Urpe et al	1956	637	12,000	701 18 Holiday Hills parcel 3 = 1.58 acs 11/2
10408 Aug 26, 1988	"	"	"	of N.C.	The Pantry Inc.	Mtg Assign Security Agm 1956	646	63,990,055	Shook Rd 701 old Augusta Rd + Fork
10407 Aug 26, 1988	"	"	"	of N.C.	The Pantry Inc.	Mtg + Assign Security Agm 1956	664	63,990,055	.53 acres 701 Mauldin Rd + Cavalier Dr
10406 Aug 26, 1988	"	"	"	"	The Pantry Inc.	Mtg + Assign Security Agm 1956	682	63,990,055	Super Springs Rd. Butler Rd .49 + .09 acres Woodruff +
10405 Aug 26, 1988	"	"	"	"	The Pantry Inc.	Mtg + Assign Security Agm 1956	700	63,990,055	701 Reid School Rd
10548 Aug 29, 1988	"	"	"	of S.C.	C.H.T Partnershp	1956	871	50,000	701 42 Thornblade Plant
10631 Aug 29, 1988	"	"	"	of S.C.	J. Rison McMissick et al	1956	961	52,800	701 43 South Cherokee Park Fountain Inn
10634 Aug 29, 1988	"	"	"	of S.C.	James W. Boroff, Sr	1956	985	105,750	1.5 acres Dulliver St.
10635 Aug 29, 1988	"	"	"	of S.C.	O. B. Diven et al	1956	990	25,134	Fairview Sp. Fountain Inn 701 Fairview + Main St

INDIRECT or MORTGAGEE Index to Real Estate Mortgages — Greenville County, S. C.

REG. U. S. PAT OFFICE *Chas McCott* County Indexes Since 1888
An Identifying Trade Mark

Open at Proper Tab according to First Letter or Letters of Name and refer to Buff Sub-Index sheet for page reference.

COTT FAMILY NAME INDEX No. 75 © 1949
MADE BY THE COTT INDEX COMPANY, COLUMBUS, OHIO
SOLD BY PHOTO COPY SUPPLY, MAULDIN, S. C.

FILE NUMBER DATE OF RECORD	MORTGAGEES FAMILY NAMES	GIVEN NAMES ABCDEFGH	GIVEN NAMES IJKLMNO	GIVEN NAMES PQRSTUVWXYZ	MORTGAGORS	BOOK	PAGE	Amount	BRIEF DESCRIPTION, LOCATION, ETC. (Not Warranted)
10908 Aug 30, 1988	Bank	First Union Natl			<i>C + D Builders Inc.</i>	1957	271		For Mtg on Bk 1809 p 917 Release 2at 130 Sugar Mill
11157 Aug 31, 1988	"	"	"	"	<i>by et al in part Cynthia Baker et al</i> <i>Stanley H. Baker</i>	1957	648	67,000	.00 Acem 2at 16 Nicklaus Dr. Dan
11267 Aug 31, 1988	"	"	"	"	<i>Alexander M. Bullock</i>	1957	778	32,800	.00 Prop. Res. Unit 8 University Ridge Horiz
11268 Aug 31, 1988	"	"	"	"	<i>Alexander M. Bullock</i>	1957	785	4,100	.00 Horiz. Prop. Res. Unit 8 University Ridge
11062 Aug 31, 1988	"	"	"	"	<i>Cavalier Properties etc</i>	1957	548		For Mtg on Bk 1629 ps 632 Extension + Modification Agreement
11061 Aug 31, 1988	"	"	"	"	<i>Cavalier Properties etc</i>	1957	550		For Mtg on Bk 1664 ps 892 Extension + Modification Agreement
11425 Sept 1, 1988	"	"	"	"	<i>et al</i> <i>Reverne C. Hunt</i>	1958	3	75,000	.00 Re Record Mtg on Bk 1867 ps 428 2at 31 Hillsborough Dr. For
11450 Sept 1, 1988	"	"	"	"	<i>J + J Partnership</i>	1958	38	45,000	.00 2at 3 Thornblade Ph I
11337 Sept 1, 1988	"	"	"	"	<i>et al</i> <i>Mark C. McKee</i>	1957	894		For Mtg on Bk 1866 ps 710 Extension + Modification Agreement
11846 Sept 2, 1988	"	"	"	"	<i>et al</i> <i>Charles B. Patterson</i>	1958	571	148,800	.00 Halloran Heights Map 3 2at 32 Holly Hill Court
11858 Sept 2, 1988	"	"	"	"	<i>et al</i> <i>R Nelson Jutterow</i>	1958	588	90,500	.00 Sec 4 2at 244 Powderhorn Map 2
11859 Sept 2, 1988	"	"	"	"	<i>et al</i> <i>R Nelson Jutterow</i>	1958	594	27,330	.88 Sec 4 2at 244 Powderhorn Map 2
11896 Sept 2, 1988	"	"	"	"	<i>C + D Builders Inc</i>	1958	633		For Mtg on Bk 1809 ps 917 Release 2at 46 Thornblade
11912 Sept 6, 1988	"	"	"	"	<i>Jim A. Byars</i>	1958	671	20,000	.00 Add 1 2at 204 South Forest Est.
11927 Sept 6, 1988	"	"	"	"	<i>et al</i> <i>Francis L. Johnson</i>	1958	688	18,180	.00 Sec C 2at 15 Woodside Mills
12112 Sept 6, 1988	"	"	"	"	<i>et al</i> <i>Jerry W. O'neal</i>	1958	868	27,922	.00 2at 168 Jester Park

REVERSE or MORTGAGEE Index to Real Estate Mortgages — Greenville County, S. C.

REG. U. S. PAT. OFFICE *Chas. McCath* County Indexes Since 1888 An Identifying Trade Mark

Open at Proper Tab according to First Letter or Letters of Name and refer to Buff Sub-Index sheet for page reference.

COTT FAMILY NAME INDEX No. 75 © 1949
MADE BY THE COTT INDEX COMPANY, COLUMBUS, OHIO
SOLD BY PHOTO COPY SUPPLY, MAULDIN, S. C.

()

FILE NUMBER	MORTGAGEES	GIVEN NAMES	GIVEN NAMES	GIVEN NAMES	MORTGAGORS	BOOK	PAGE	Amount	BRIEF DESCRIPTION, LOCATION, ETC.
DATE OF RECORD	FAMILY NAMES	ABCDEFGH	IJKLMNO	PQRSTUVWXYZ					(Not Warranted)
12353 Sept 8, 1988	Bank	First Union	Nat'l		Gudy Neal Bennett <i>etal</i>	1959	129	7,000	Lot = 19.76 ac - tract C = 8.79 ac 1.69 ac = Tract B Saluda also for mty see bk 1792 pg 328
12354 Sept 8, 1988	"	"	"		Sandra S. Fonville <i>etal</i>	1959	136		Extension + Modification Agreement for mty see bk 1913 pg 545
12355 Sept 8, 1988	"	"	"		Milton M. Shockley Jr. <i>etal</i>	1959	138		Extension + Modification Agreement for mty see bk 1792 pg 703
12356 Sept 8, 1988	"	"	"		Billie B. Schmeis	1959	140		Extension + Modification Agreement for mty see bk 1792 pg 699
12357 Sept 8, 1988	"	"	"		Billie B. Schmeis	1959	142		Extension + Modification Agreement for mty see bk 1777 pg 896
12358 Sept 8, 1988	"	"	"		Mildred R. Wilkinson	1959	144		Extension + Modification for mty see bk 1693 pg 933
12359 Sept 8, 1988	"	FKA So. Bank + Trust Co.	"		Donald R. Moorhead	1959	146		Extension + Modification Agreement
12440 Sept 8, 1988	"	First Union	Natl		Peggy Anne Hauskaman	1959	206	33,330	22.2 acre w.d. Hwy 25 for mty see bk 1809 pg 917
12566 Sept 8, 1988	"	"	"		C + D Builders Inc.	1959	318		Release lot 917 Sugar Mill
12582 Sept 8, 1988	"	"	"		Dorothy H. Campbell	1959	408	33,200	Lot 41 Home Estates Sec A. for mty see bk 1809 pg 917
12583 Sept 8, 1988	"	"	"		C + D Builders Inc.	1959	416		Release lot 65 Sugar Mill
12920 Sept 8, 1988	"	"	"		Gary R. Smith, <i>etal</i>	1959	809	27,000	Lot 88 Buxton for mty see bk 1859 pg 503
13137 Sept 13, 1988	"	"	"		Neal Hollis Jr, <i>etal</i>	1960	118	33,000	Lot 75 South Forests Est. for mty, for mty see bk 1809 pg 917
13379 Sept 14, 1988	"	"	"		C + D Builders, Inc.	1960	386	116,800	Twenty-Fourth amendment to
13432 Sept 14, 1988	"	"	"		Christopher Santwell, <i>etal</i>	1960	500	116,800	Lot 17 Forester Creek
13570 Sept 15, 1988	"	"	"		Dennis C. Moody <i>etal</i>	1960	637	8,686	4.1 acres white Horse Rd.

REVERSE or MORTGAGEE Index to Real Estate Mortgages — Greenville County, S. C.

REG. U. S. PAT. OFFICE *Chas McCorkle* County Indexes Since 1888 An Identifying Trade Mark

Open at Proper Tab according to First Letter or Letters of Name and refer to Buff Sub-Index sheet for page reference.

COTT FAMILY NAME INDEX No. 75 © 1949
MADE BY THE COTT INDEX COMPANY, COLUMBUS, OHIO
SOLD BY PHOTO COPY SUPPLY, MAULDIN, S. C.

FILE NUMBER DATE OF RECORD	MORTGAGEES FAMILY NAMES	GIVEN NAMES ABCDEFGH	GIVEN NAMES IJKLMNO	GIVEN NAMES PQRSTUVWXYZ	MORTGAGORS	BOOK	PAGE	Amount	BRIEF DESCRIPTION, LOCATION, ETC. (Not Warranted)
13607 Sept 15, 1988	Bank	First Union	National		Randy Eugene Tolson ^{etal}	1960	684	15,472	.58 Rd. Farmview Sp. 0.57 acres Hillside Church
13640 Sept 15, 1988	"	"	"	"	Kenneth N. Keller ^{etal}	1960	747	100,000	50 Chanticleer Sec III Lot 235 Holbrook Trail
13681 Sept 15, 1988	"	"	"	"	Charles H. Kelly	1960	787	200,000	300 Zaglin 3.29 acres, Property L.
13805 Sept 15, 1988	"	"	"	"	Thru S. Enterprises ^{above Pts}	1960	580		Agreement for mtey, see bk 1866 + 671 Extension + Modification
13896 Sept 16, 1988	"	"	"	"	John P. Cothran, ^{etal}	1961	21		Release lots 35, 37, 39, 42
"	"	"	"	"	" " " "	1961	21		43, 48 + 77, also lots 200, 253, 264
"	"	"	"	"	" " " "	1961	21		265 + 269 River Walk for mtey see bk 1831 pg 866
14433 Sept 20, 1988	"	"	"	"	Fleet Oil Company, Inc ^{etal}	✓	✓	✓	88-3115 1037 pg 715 Fixtures - tract Green - Hudson Rd
13964 Sept 19, 1988	"	"	"	"	Victoria Arnold Wood, ^{etal}	1961	108	68,000	10 Pt lot 31 Quail Hill Dr
14150 Sept 19, 1988	"	"	"	"	David Lea Richmond ^{etal}	1961	255	98,000	50 Lot 59 Linkside pht sect
14209 Sept 19, 1988	"	"	"	"	Billy D. Session Jr.	1961	310	14,350	30 3 acres Stone Sp.
14465 Sept 20, 1988	"	"	"	"	Fleet Oil Company, Inc ^{etal}	1961	600	1,785,000	10 improvements, Green Lot, also Buildings +
14374 Sept 20, 1988	"	"	"	"	MA Lucy Carter Massingill Lucy C. Massingill	1961	498	71,010	50 Acres + Pt lot 41 Lot 40 Broughton Dr Croftstone
15282 Sept 23, 1988	"	"	"	"	Hudson Corners Ltd Pts.	✓	✓	✓	88-3153 Hudson Rd. Fixtures - tract Spartanburg Rd
14579 Sept 21, 1988	"	"	"	"	Alexander M. Bulloch	re-record			50 Requir for mtey see bk 1957 pg 7818
14578 Sept 21, 1988	4	4	"	"	Alexander M. Bulloch	re-record			50 Requir for mtey see bk 1957 pg 785
						1961	708	4,100	Unit 8 University Ridge Hwy Prop

REVERSE or MORTGAGEE Index to Real Estate Mortgages — Greenville County, S. C.

REG. U. S. PAT. OFFICE *Chas McCott* County Indexes Since 1888 An Identifying Trade Mark

Open at Proper Tab according to First Letter or Letters of Name and refer to Buff Sub-Index sheet for page reference.

COTT FAMILY NAME INDEX No. 75 © 1949
MADE BY THE COTT INDEX COMPANY, COLUMBUS, OHIO
SOLD BY PHOTO COPY SUPPLY, MAULDIN, S. C.

()

FILE NUMBER DATE OF RECORD	MORTGAGEES FAMILY NAMES	GIVEN NAMES ABCDEFGH	GIVEN NAMES IJKLMNO	GIVEN NAMES PQRSTUVWXYZ	MORTGAGORS	BOOK	PAGE	Amount	BRIEF DESCRIPTION, LOCATION, ETC. (Not Warranted)
14834 Sept 22, 1988	Bank	First Union	Natl		<i>etal</i> Francis C. Johnson	Re-Record 1961	922	.00 18,180	In orig mty see Bk 1958 pg 688 Lot 15 Woodside Mills Sec 6
15013 Sept 22, 1988	"	"	"	"	<i>etal</i> Milton E. Cisson	1962	119	.00 20,100	Lot 39 Jolwood Glassy Mtn Tp.
15154 Sept 23, 1988	"	"	"	"	Charles L. Meney, <i>etal</i>	1962	274	100,000	25 831 acres Dog Hill Rd
15148 Sept 23, 1988	"	"	"	"	Randall J. Rogers, <i>etal</i>	1962	306	53,600	5.0 acre Cannon Rd Hudson Rd. ph 1 Dev. Plan Hudson
15298 Sept 23, 1988	"	"	"	"	Hudson Corner Ltd Pks.	1962	414	4,200,000	Tract Old Spartanburg Rd Prop. Rezone for mty see bk 1955 pg 799
15284 Sept 23, 1988	"	"	"	"	Martha L. Vaughan	<i>re-record</i> 1962	408	50,400	Unit 84 Rumberland Hwy VII, Chapman Rd.
15569 Sept 27, 1988	"	"	"	"	Elise W. Johnson, <i>etal</i>	1962	791	100,000	Lot 207 Chanticleer Sec for mty see bk 1960 pg 500
15620 Sept 27, 1988	"	"	"	"	Christopher Hartwell,	<i>re-record</i> 1962	812	116,800	Lot 17 Forrester Creek Tandra L. Carver
15651 Sept 27, 1988	"	"	"	"	Eddie D. Carver, <i>etal</i>	1962	921	25,000	2.45 acres prop of Eddie D + Townhouse ph I
15679 Sept 27, 1988	"	"	"	"	R. O'Neil Roberson Jr.	1962	931	15,000	Lot 1-C Woodwind Oaks
15678 Sept 27, 1988	"	"	"	"	James R. Ware	1962	935	66,500	Lot 6 Rosebone Lane Ashley
15733 Sept 27, 1988	"	"	"	"	Milton M. Shockley Jr.	1963	01	50,000	Lot 96 Brooe Hills
15736 Sept 27, 1988	"	"	"	"	Elmer C. Goodwin	1963	07	160,000	Tract 1 = 4.16 acres Buncombe Rd + Sumner Hall Rd. Tract
"	"	"	"	"	" " "	1963	07		2 = 2.43 acres Sumner Hall Rd.
"	"	"	"	"	" " "	1963	07		
15739 Sept 27, 1988	"	"	"	"	<i>etal</i> Richard B. Driskin	1962	997		2nd mty see Bk 1863 pg 193 Extension + modification agreement

REVERSE or MORTGAGEE Index to Real Estate Mortgages — Greenville County, S. C.

REG. U. S. PAT. OFFICE *Chas McClellan* County Indexes Since 1888 An Identifying Trade Mark

Open at Proper Tab according to First Letter or Letters of Name and refer to Buff Sub-Index sheet for page reference.

COTT FAMILY NAME INDEX No. 75 © 1949
MADE BY THE COTT INDEX COMPANY, COLUMBUS, OHIO
SOLD BY PHOTO COPY SUPPLY, MAULDIN, S. C.

FILE NUMBER DATE OF RECORD	MORTGAGEES FAMILY NAMES	GIVEN NAMES ABCDEFGH	GIVEN NAMES IJKLMNO	GIVEN NAMES PQRSTUVWXYZ	MORTGAGORS	BOOK	PAGE	Amount	BRIEF DESCRIPTION, LOCATION, ETC. (Not Warranted)
16112 Sept 29, 1988	Bank				debtor the Parties Ellis Enterprises				
"	"	"	"	"	"				Leisure - Lot Whately Circle + West Butler Rd., also lot Mauldin - 88-3251
16079 Sept. 29, 1988	"	"	"	"	JAM Properties, A.S.C. Memphis	1963	405	25,000	South Sp. Lot 102 Augusta Rd Woodfield
16083 Sept. 29, 1988	"	"	"	"	The Panting, Inc.	1963	425	63,990,855	68 Acres Whately Circle + West Butler Ave Mauldin also parcel West Butler Ave + Whately Circle
16179 Sept. 29, 1988	"	"	"	"	Ronald James Brisanti	1963	549	55,200	Croftstone Acres Sub. Sec. H. Lot 22 Broughton Dr.
16218 Sept 29, 1988	"	"	"	"	Andrea P. Kovacs	1963	593	45,000	Lot 41 Edwards Forest Sec. 3
16270 Sept 29, 1988	"	"	"	"	James A. White	1963	663	3,500	MBH Estate Lot 8 Jammy Trail Cherokee
16307 Sept 29, 1988	"	"	"	"	James Scott Ziegler	1963	724	15,000	Trabler Park Lot 243 Woodvale Ave
16353 Sept 30, 1988	"	"	"	"	John K. Reynolds, et al	1963	801	80,800	Trabler Park Lot 179 Mount Vista Ave
16904 Oct 3, 1988	"	"	"	"	Hilberto L. Martinez et al	1964	725	20,200	Mauldin Lot 56 Bishop Hgts.
16657 Oct 3, 1988	"	"	"	"	C + D Builders, Inc	1964	385		Jermy Ave Bl. 1809 p. 917 Release Lot 69 Sugar Mill
16950 Oct 4, 1988	"	"	"	"	Walter W. Jacobs	1964	788	35,000	Public Creek Ph I Lot 213 Roberts Rd
17029 Oct 4, 1988	"	"	"	"	J + P Properties a Gen Pts	1964	862	75,000	Highland pt tract I-1 Florida Ave
17133 Oct 5, 1988	"	"	"	"	Charlie Cromer	1964	989	56,000	Lot 68 Ferris Woods Ests
17213 Oct 5, 1988	"	"	"	"	Elmer J. Hackney	1965	42	7,500	Ranger Sec III Lots 66, 67 + 68 Woodland

REVERSE or MORTGAGEE Index to Real Estate Mortgages — Greenville County, S. C.

REG. U. S. PAT. OFFICE *Chas. McCath* County Indexes Since 1888
An Identifying Trade Mark

Open at Proper Tab according to First Letter or Letters of Name and refer to Buff Sub-Index sheet for page reference.

COTT FAMILY NAME INDEX No. 75 © 1949
MADE BY THE COTT INDEX COMPANY, COLUMBUS, OHIO
SOLD BY PHOTO COPY SUPPLY, MAULDIN, S. C.

2
(-)

FILE NUMBER	MORTGAGEES	GIVEN NAMES	GIVEN NAMES	GIVEN NAMES	MORTGAGORS	BOOK	PAGE	Amount	BRIEF DESCRIPTION, LOCATION, ETC.
DATE OF RECORD	FAMILY NAMES	ABCDEFGHIJ	IJKLMNOP	QRSTUVWXYZ					(Not Warranted)
17333 Oct 5, 1988	Bank		First Union Natl		Edward J. Belusko ^{et al}	1965	195	58,200	Lot 154 Del Norte Ests.
17408 Oct 6, 1988	"	"	"	"	Mrs. Sibtha B. Harmon Sibtha B. Hill	1965	243		Consent to Corrections & Acknowledgment of Mtg. see Mtg. see Bk 1884 pg 754
"	"	"	"	"	" "	1965	243		
17425 Oct 6, 1988	"	"	"	"	Rodger J. Garrett	1965	299	15,000	Lot S.E. Hwy 20 Oaklawn Tp.
17510 Oct 6, 1988	"	"	"	"	Bobby L. Hawkins ^{et al}	1965	444	100,000	60.94 Acres U.S. Hwy 276 also 103.7 Acres, 17 acres + 2.05 ac. Pendulum Creek Rd + River Rd.
"	"	"	"	"	" " " "	1965	444		
17362 Oct 6, 1988	"	"	"	"	Debra Lynn Lawless	1965	231		Extension + Modification Agreement for mtg. see Bk 1841 pg. 859
"	"	"	"	"	" " " "	1965	231		
17361 Oct 6, 1988	"	"	"	"	Mildred R. Wilkinson	1965	233		Extension + Modification Agreement for mtg. see Bk 1777 pg. 896
"	"	"	"	"	" " " "	1965	233		
17651 Oct 7, 1988	"	"	"	" <i>as trus.</i>	Henry R. Nicholson	1965	618	26,193	St Lot Oakbrook Rd + Walnut Foxcroft Rd, Foxcroft Sec I
17849 Oct 10, 1988	"	"	"	"	Bobby L. Williams, et al	1965	836	30,000	Lot 23 Queen Ann Rd + see 1946 pg 783
17870 Oct 10, 1988	"	"	"	"	Mary Lee Hargis, et al	1965	886	75,000	Lot 10 Park Lane for mtg. see Mauldin + also lots 10 + 11 Rainbow Cir.
18001 Oct 11, 1988	"	"	"	"	William F. Fennell	1966	43	60,000	Lots 6, 7, 8 + 9 Rainbow Circle for mtg. see Bk 1809 pg. 917
17960 Oct 11, 1988	"	"	"	"	C + D Builders, Inc.	1965	998		Release Lot 42 Sugar Mill sub for mtg. see Bk 1809 pg. 917
18123 Oct 11, 1988	"	"	"	"	C + D Builders, Inc.	1966	141		Twenty-fifth Amendment to mtg.

REVERSE or MORTGAGEE Index to Real Estate Mortgages — Greenville County, S. C.

REG. U. S. PAT. OFFICE *Chas McColl* County Indexes Since 1888 An Identifying Trade Mark

 Open at Proper Tab according to First Letter or Letters of Name and refer to Buff Sub-Index sheet for page reference.

COTT FAMILY NAME INDEX No. 75 © 1949
MADE BY THE COTT INDEX COMPANY, COLUMBUS, OHIO
SOLD BY PHOTO COPY SUPPLY, MAULDIN, S. C.

FILE NUMBER DATE OF RECORD	MORTGAGEES FAMILY NAMES	GIVEN NAMES ABCDEFGH	GIVEN NAMES IJKLMNO	GIVEN NAMES PQRSTUWXYZ	MORTGAGORS	BOOK	PAGE	Amount	BRIEF DESCRIPTION, LOCATION, ETC. (Not Warranted)
18135 Oct 12, 1988	Bank		First Union Natl		Douglas R. Williams ^{et al}	1966	187		2nd Mtg on Bl 1721 pg 942 Extension & modification agreement
18480 Oct 13, 1988	"	" "	" "		Cecil Quay Johnson	1966	499	28,000	1.0 acre S.C. Hwy 414
19000 Oct 17, 1988	"	" "	" "		Heath F. Clift et al	1967	18	115,000	Sugar Creek Sec. 1 Map 2 Lot 166 White Water Ct.
19025 Oct 17, 1988	"	" "	" "		Richard W. McCall et al	1967	32	10,000	Park Hill Lot 34 Aberdeen Ave.
19034 Oct 17, 1988	"	" "	" "		Ruby C. Noblitt et al	1967	47	8,287	46 Oaklawn Dr Lot 4 Woodville - Pelzer Rd.
19042 Oct 17, 1988	"	" "	" "		Joseph J. Dutton, Jr. et al	1967	62	25,000	Lot 23 Riverside Dr.
18934 Oct 17, 1988	"	" "	" "		Thomas E. Barton ^{et al}	1966	987		2nd Mtg on Bl 1584 pg 433 Extension & modification agreement
19338 Oct 18, 1988	"	" "	" "		Ralston W. Moore et al	1967	444	21,370	Way Lot 3 (13.5 ac) Carolina
19375 Oct 19, 1988	"	" "	" "		Bob B. Denton & Co., Inc.	1967	469	400,000	Prop. in Anderson + Pickens areas Lots 3 + 77 Riverwalk, Ph 1A
19874 Oct 21, 1988	"	" "	" "		William E. Pryor ^{et al}	1967	460	10,000	Mountain Inn Lot Hellams + Thacker St
20017 Oct 24, 1988	"	" "	" "		Marcelle B. Londermilk	1968	133	8,500	Lot 3 Webster St
20126 Oct 24, 1988	"	" "	" "		Buchanan Enterprises Ltd	1968	296		Ref # 88-3644 2nd Mtg on Bl 1792 pg 610 Release of Lien from judgement
20236 Oct 25, 1988	"	" "	" "		J. Stephen Neal ^{et al}	1968	391	300,000	Re-Record Pt tracts A + B = 3.46 acres Neely Ferry Rd. 2nd Mtg see Bl 1954 pg 571
" "	"	" "	" "		" "	1968	391		Re-Record
20244 Oct 25, 1988	"	" "	" "		W. R. Martin Corp	1968	390		# 88-4242 2nd Mtg on Bl 1773 pg 934 Release of Lien from judgement Ref
20468 Oct 26, 1988	"	" "	" "		James E. McMahon ^{et al}	1968	710	40,000	Lot 254 Kiskadee Blgts

REVERSE or MORTGAGEE Index to Real Estate Mortgages — Greenville County, S. C.

REG. U. S. PAT. OFFICE *Chas McCath* County Indexes Since 1888
An Identifying Trade Mark

 Open at Proper Tab according to First Letter or Letters of Name and refer to Buff Sub-Index sheet for page reference.


COTT FAMILY NAME INDEX No. 75 © 1949
MADE BY THE COTT INDEX COMPANY, COLUMBUS, OHIO
SOLD BY PHOTO COPY SUPPLY, MAULDIN, S. C.

()

FILE NUMBER DATE OF RECORD	MORTGAGEES FAMILY NAMES	GIVEN NAMES ABCDEFGHIJ	GIVEN NAMES KLMNO	GIVEN NAMES PQRSTUWXYZ	MORTGAGORS	BOOK	PAGE	Amount	BRIEF DESCRIPTION, LOCATION, ETC. (Not Warranted)
20616 Oct 26, 1988	Bank		First Union Natl		Stanley H. Baker ^{et al}	Remond 1968	858	67,000	Dr Jar mty su Bk 1959 p 648 Lot 16 Jar Aveur Neiklam
20590 Oct 26, 1988	"	"	"	"	David E. McManaway ^{et al}	Remond 1968	818	25,000	Lot 41 Hillsborough Dr Dunfield Pk. Jar mty su Bk 1955 p 274
"	"	"	"	"	"	Remond 1968	818		Jar mty su Bk 1942 p 336 Extension & Modification Agreent Jar mty su Bk 1809 p 917 Release Lot 300 Cambridge III
20430 Oct 26, 1988	7/12/8	to Bank & Trust	"	"	W. Ray Phillips III	1968	692		
20514 Oct 26, 1988	"	First Union Natl			C + D Builders Inc	1968	751		
20817 Oct. 27, 1988	"	First Union Natl			Willie Lee Henderson ^{et al}	1969	161	32,000	0.53 acre Grove. Dr.
20629 Oct 27, 1988	"	First Union Natl			Shree A. Enterprises	1968	904		Agreement for mty su Bk 1866 p 671 Extension and Modification
20963 Oct. 28, 1988	"	"	"	"	J. M. Buck, Jr. et al	1969	418	15,000	Sec 2 Lot 123 Davenport Place Jar mty su Bk 1863 p 193
20987 Oct 28, 1988	"	First Union Natl			Richard B. Dreshin ^{et al}	1969	448		Ext + Modification agreement Pb 1 Jar mty su Bk 1809 p 917
21204 Oct 31, 1988	"	First Union Natl			C + D Builders Inc	1969	733		Release Lot 54 Thornblade
21245 Oct 31, 1988	"	First Union Natl			C + D Builders Inc	1969	767		Sec 7 Jar mty su Bk 1809 p 912 Release Lot 12 Davenport Pl.
21346 Oct 31, 1988	"	"	"	"	C + D Builders Inc	1969	956		Sec II Jar mty su Bk 1809 p 917 Release Lot 44 Mansfield Pk.
21555 Nov. 1, 1988	"	First Union Natl			Sally M. Swenson	1970	161	80,000	Acres Lot 29 Tara Ave Cunningham
21573 Nov. 1, 1988	"	First Union Natl			James B. Barber	1970	202	51,200	Trail Holly Hill Estate Pte Lot 13 Mountain Brook
21593 Nov. 1, 1988	"	First Union Natl			Sam C. Cely ^{et al}	1970	233	99,000	Lot 35 Highland Dr
21636 Nov. 1, 1988	"	First Union Natl			Ronald Robert Atsom ^{et al}	1970	294	34,000	+ Donald Robert Atsom Lot Property of judy Hisko Atsom

REVERSE or MORTGAGEE Index to Real Estate Mortgages — Greenville County, S. C.

REG. U. S. PAT. OFFICE *Chas McCott* County Indexes Since 1888 An Identifying Trade Mark

 Open at Proper Tab according to First Letter or Letters of Name and refer to Buff Sub-Index sheet for page reference.

COTT FAMILY NAME INDEX No. 75 © 1949
MADE BY THE COTT INDEX COMPANY, COLUMBUS, OHIO
SOLD BY PHOTO COPY SUPPLY, MAULDIN, S. C.

FILE NUMBER DATE OF RECORD	MORTGAGEES FAMILY NAMES	GIVEN NAMES ABCDEFGH	GIVEN NAMES IJKLMNO	GIVEN NAMES PQRSTUVWXYZ	MORTGAGORS	BOOK	PAGE	Amount	BRIEF DESCRIPTION, LOCATION, ETC. (Not Warranted)
21668 Nov. 1, 1988	Bank				<i>etal</i> Sam C. Cely	1970	330	10,000	Lot 35 Highland Dr
22056 Nov. 3, 1988	"	"	"	"	Bayle A. Sanders	1970	836	5,100	Unit 17 Oak Forest Townhome Cleveland Forest
22182 Nov. 3, 1988	"	"	"	"	W. Daines Huguley, III	1970	934	15,000	Pt lot 93 Wilderness Lane Agreement Jornty see Bk 1913 pg 545
22216 Nov. 4, 1988	"	"	"	"	<i>etal</i> Milton M. Shockley, Jr	1971	11		Extension + Modification Estate See C-1
22644 Nov. 2, 1988	"	"	"	"	Henry D. Howe, Jr	1971	534	100,000	Lot 17 Ponderosa Rd. Down
22460 Nov 7, 1988	"	"	"	"	C + D Builders Inc.	1971	325		Twenty - Sixth Amendment To Mtg Jornty see Bk 1809
"	"	"	"	"	"	1971	325		917
22809 Nov 8, 1988	"	"	"	"	<i>etal</i> David E. Jones	1971	627	45,000	Rd + Jackson Drive Rd 1.47 acres Pine Log Farm
22810 Nov 8, 1988	"	"	"	"	<i>etal</i> James A. Beaman	1971	635	20,000	Villageville Lot 13 Woodside Mills
22847 Nov 8, 1988	"	"	"	"	Thorjary C. Buchanan	1971	684	13,000	Bates Sp. less 2.6 acres 9.37 acres Jamison Rd Jornty see Bk 1809 pg 917
22706 Nov 8, 1988	"	"	"	"	C + D Builders, Inc.	1971	561		Release Lot 66 Sugar Mill Bridge Rd
23093 Nov 10, 1988	"	"	"	"	<i>etal</i> Gary L. Pepper	1971	992	25,000	Lot 2 New Dunham Dr Riverdale
23092 Nov 10, 1988	"	"	"	"	<i>etal</i> Gary L. Pepper	1971	996	13,450	Lots 102 + 103 Knowlins also Lot 8 Whitmire Dr
23107 Nov 10, 1988	"	"	"	"	Knight + Martin Inc.	1972	16	41,400	Lot 1 Augusta Rd
23135 Nov 10, 1988	"	"	"	"	<i>etal</i> James R. Andrews	1972	49	65,000	Rd + Furman Hall Rd pt Lot 11 Old Paris Mt
23354 Nov. 11, 1988	"	"	"	"	<i>etal</i> Thomas R. Mc Kee	✓	✓	✓	88-3765 75 Tipton - Lot - Airport Rd. See

REVERSE or MORTGAGEE Index to Real Estate Mortgages — Greenville County, S. C.

REG. U. S. PAT. OFFICE *Chas. McCott* County Indexes Since 1888 An Identifying Trade Mark

☞ Open at Proper Tab according to First Letter or Letters of Name and refer to Buff Sub-Index sheet for page reference.

COTT FAMILY NAME INDEX No. 75 © 1949
MADE BY THE COTT INDEX COMPANY, COLUMBUS, OHIO
SOLD BY PHOTO COPY SUPPLY, MAULDIN, S. C.

()

FILE NUMBER	MORTGAGEES	GIVEN NAMES	GIVEN NAMES	GIVEN NAMES	MORTGAGORS	BOOK	PAGE	Amount	BRIEF DESCRIPTION, LOCATION, ETC. (Not Warranted)
DATE OF RECORD	FAMILY NAMES	ABCDEFGHIJ	IJKLMNO	PQRSTUVWXYZ					
23386 Nov. 11, 1988	Bank	First Union	of NC Natl		M. Beckwell Crigler et al				88-3768 Butler + Old Mill Rd. Start #576
23325 Nov 11, 1988	"	"	"		et al Thomas R. McDehee	1972	199	60,000.00	Signatures - Tract - .54 ac. - East News Piedmont Co.
23401 Nov 11, 1988	"	"	"		et al The Panting, Inc	1972	268	63,990,055	Lot Airport Rd. prop Greenville + Old Mill Rd.
23426 Nov 11, 1988	"	"	"		et al James Coley Altman Jr	1972	320	68,000	.54 acres East Butler Rd. Butany Woods Sec III
23479 Nov 11, 1988	"	"	"		et al Mildred H. Valentini	1972	363	14,839	Lot 138 Chantilly Dr Duckett St. San Souci
23584 Nov 14, 1988	"	"	"		Donald Ray Compton	1972	437	14,500	Lot 1400 Jody Craig + Mona E. Craig
23671 Nov 14, 1988	"	"	"		Ruth McCaster Brannon	1972	556	17,116	5.595 ac. Plat for William Sp
23717 Nov 15, 1988	"	"	"	H.S.C.	Elizabeth Z. Marchant 3-17-94	1972	579	25,000	Lot 5 State Hwy 14 O'Neal
23870 Nov. 15, 1988	"	"	"		Elizabeth Z. Marchant	1972	579	25,000	.67 acre tract Echo Dr. Front
23936 Nov 16, 1988	"	"	"		Debra Lawless Howard	1972	730	35,000	Lot 1 Roberts Dr. Cherokee Oaklawn Sp.
24030 Nov 16, 1988	"	"	"		et al Jackie Dale Thompson	1972	818	4,316	Lot Holiday Ford Rd.
24078 Nov 16, 1988	"	"	"		et al R. Lucy Fuller	1972	898	100,000	Lot 2 Oak Crest Butler Sp
23937 Nov 16, 1988	"	"	"		et al William Ira Shelton	1972	959	88,200	Lot 26 Wood Creek Sec II Pl 1 San Mtg see Bk 1809 pg 917
24169 Nov 17, 1988	"	"	"		C + D Bldg. Inc	1972	817		Release Lot 60 Sherrillade
24345 Nov. 17, 1988	"	"	"		Ronald B. Williams	1973	95	25,322	Jalmer Cordell Sub Lot 2 Maryland Ave
24375 Nov 17, 1988	"	"	"		Frank P. Hammond	1973	205	225,000	75 Foxwood Sec. 2 Lots 20 + 52 Foxwood + lot
	"	"	"		et al Jack R. Addis	1973	249	17,600	16-k + pg. 65 Lot A.C Hwy 124 Plat Bk

REVERSE or MORTGAGEE Index to Real Estate Mortgages — Greenville County, S. C.

REG. U. S. PAT. OFFICE *Chas. McCott* County Indexes Since 1888
An Identifying Trade Mark

 Open at Proper Tab according to First Letter or Letters of Name and refer to Buff Sub-Index sheet for page reference.

COTT FAMILY NAME INDEX No. 75 © 1949
MADE BY THE COTT INDEX COMPANY, COLUMBUS, OHIO
SOLD BY PHOTO COPY SUPPLY, MAULDIN, S. C.

FILE NUMBER DATE OF RECORD	MORTGAGEES FAMILY NAMES	GIVEN NAMES ABCDEFGHIJ	GIVEN NAMES JKLMNO	GIVEN NAMES PQRSTUVWXYZ	MORTGAGORS	BOOK	PAGE	Amount	BRIEF DESCRIPTION, LOCATION, ETC. (Not Warranted)
24344 Nov 17, 1988	Bank		First Union Natl		<i>et al</i> John C. Cochran	1973	204		walk 201 Mtg on Blk 1831 ps 866 Release Lots 344-42 River
24406 Nov 18, 1988	"	"	"	"	<i>et al</i> Joseph P. Manuelpillai	1973	255	44,700	Belmont 2 1/2 ts Lot 8 1/2 pt Lot 9 Saad Dr
24558 Nov 18, 1988	"	"	"	"	<i>et al</i> Richard B. Dushin	1973	429	250,000	Butler Sp. pt lots 14+15 Oak Meadows
24859 Nov 21, 1988	"	"	"	"	<i>et al</i> Charles E. Volpe	1973	766	100,000	Fairview Sp. 20.95 acm Virginia Rd.
25006 Nov 22, 1988	"	"	"	"	<i>et al</i> James P. Moore, Jr.	1973	894	83,000	Downs Est., Sec. 3. Lot 63 Aldridge Dr.
25101 Nov 22, 1988	"	"	"	"	<i>et al</i> Robert H. Williams	1974	1	31,600	Simpsonville Lot 52 Poinsettia, Sec. I
25256 Nov 23, 1988	"	"	"	"	aka Teresa A. Barnett Theresa Ann Barnett	1974	196	20,800	2.0 Acs. Valley Bridge Rd. Saluda Tp
25882 Nov 29, 1988	"	"	"	"	<i>et al</i> Clarence J. Hamrick	1974	987	50,000	Lot 2 McDaniel Ave Botany Woods. Chick Pps Sp.
25881 Nov 29, 1988	"	"	"	"	<i>et al</i> Bruce Maxwell Schlein	1974	991	100,000	Lot 307 Bridgewater Dr Knollwood 1/2 ts
25893 Nov 29, 1988	"	"	"	"	<i>et al</i> Thomas S. Chandler	1975	5	50,000	Lot 8 Merriwood
25985 Nov 30, 1988	"	"	"	"	<i>et al</i> William H. Craig Jr.	1975	75	8,062	Lot 56 Gray Jay Run
25988 Nov 30, 1988	"	"	"	"	<i>et al</i> John W. Woods	1975	78	14,281	Lot 5 Wilkins St
26169 Nov 30, 1988	"	"	"	"	<i>et al</i> Robert M. Kellert Jr.	1975	344	27,000	.58 acms Townhouses Ph I
26183 Dec 1, 1988	"	"	"	"	<i>et al</i> Mark A. Little et al	1975	356	224,000	Lot 9 Chanticleer
26236 Dec 1, 1988	"	"	"	"	<i>et al</i> Thomas R. Turner et al	1975	460	175,000	Lot 16 Terra Oaks Sub Pebble Creek Ph XII Sec 1
26299 Dec 1, 1988	"	"	"	"	<i>et al</i> Robert F. Stephenson, Jr.	1975	508	132,750	Lot 18 E pt lot 17 Bellport Dr

REVERSE or MORTGAGEE Index to Real Estate Mortgages — Greenville County, S. C.

REG. U. S. PAT. OFFICE *Chas McCath* County Indexes Since 1888 An Identifying Trade Mark

☞ Open at Proper Tab according to First Letter or Letters of Name and refer to Buff Sub-Index sheet for page reference.

COTT FAMILY NAME INDEX No. 75 © 1949
MADE BY THE COTT INDEX COMPANY, COLUMBUS, OHIO
SOLD BY PHOTO COPY SUPPLY, MAULDIN, S. C.

()

FILE NUMBER DATE OF RECORD	MORTGAGEES FAMILY NAMES	GIVEN NAMES ABCDEFGHIJ	GIVEN NAMES KLMNO	GIVEN NAMES PQRSTUVWXYZ	MORTGAGORS	BOOK	PAGE	Amount	BRIEF DESCRIPTION, LOCATION, ETC. (Not Warranted)
26487 Dec 2, 1988	Bank		First Union Natl		G. Alex Gettig ^{et al} jr.	1975	793	85,000	Lot 4 Holly Lane Sui I
26488 Dec 2, 1988	"	"	"		G. Alex Gettig ^{et al} jr.	1975	797	30,000	Lot 4 Holly Lane Sui I
26630 Dec 2, 1988	"	"	"		Robert K. Pitto ^{et al}	1975	935	64,000	Old mill Ct Lot 28 Old mill Estate Sui I
26720 Dec 5, 1988	"	"	"		Frank G. Rogers ^{et al}	1975	809	}	Extension + Modification Agreement for Mtg see Bk 1881 pg 792
"	"	"	"		" "	1975	809		
27070 Dec 6, 1988	"	"	"		Smooty Lee Ruiz	1976	455	17,170	Gudson Mills no. 2. Lot 3 North Florida Ave.
26944 Dec 6, 1988	"	"	"		Adger L. Henderson	1976	344	4,314	4.09 Acres Southern Rd
26992 Dec 6, 1988	"	"	"		ap/ffs Avonell C. Reid Constance S. Reid	1976	382	23,000	Brandon Plant Sui II Lot 409 Olney mill
27036 Dec 6, 1988	"	"	"		C + D Bledsoe Inc	1976	402		Ph I for Mtg see Bk 1809 pg 917 Release Lot 53 Thornblade
27209 Dec 7, 1988	"	"	"		Jean A. Kilgore	1976	568	150,000	Barkdale sub Lot 35 Rockingham Rd.
27278 Dec 7, 1988	"	"	"		Edward Z. Awad ^{et al}	1976	646	120,000	Map. 3 Sugar Creek Sui. 3 Lot 682 Silver Creek Rd.
27192 Dec 7, 1988	"	"	"		W. W. Rixey, jr. ^{et al}	1976	552	}	Extension + Modification Agreement for Mtg see Bk 1811 pg. 438
"	"	"	"		" " "	1976	552		
27715 Dec 9, 1988	"	"	"		Sk Dr James A. Robbins James Robbins	1977	103	275,000	Trut Bear Dr
27948 Dec 12, 1988	"	"	"		Edwin L. Sinclair III ^{et al}	1977	305	41,400	Sui II Lot 92 Wellington Lane
27846 Dec 12, 1988	"	"	"		C + D Bledsoe Inc.	1977	296		for Mtg see Bk 1809 pg 917 Release Lot 58 Thornblade.

REVERSE or MORTGAGEE Index to Real Estate Mortgages — Greenville County, S. C.

REG. U. S. PAT. OFFICE *Chas McCott* County Indexes Since 1888 An Identifying Trade Mark

 Open at Proper Tab according to First Letter or Letters of Name and refer to Buff Sub-Index sheet for page reference.

COTT FAMILY NAME INDEX No. 75 © 1949
MADE BY THE COTT INDEX COMPANY, COLUMBUS, OHIO
SOLD BY PHOTO COPY SUPPLY, MAULDIN, S. C.

FILE NUMBER DATE OF RECORD	MORTGAGEES FAMILY NAMES	GIVEN NAMES ABCDEFGHIJ	GIVEN NAMES JKLMNO	GIVEN NAMES PQRSTUVWXYZ	MORTGAGORS	BOOK	PAGE	Amount	BRIEF DESCRIPTION, LOCATION, ETC. (Not Warranted)
28490 Dec 14, 1988	Bank				Michael R. Pate ^{et al}	1977	947	9,240.00	Lot 33 Clark Manor
28638 Dec 15, 1988	"	"	"		Joel V. Vause	1978	115	34,100.00	Pt lot 45 Overbrook Rd Christopher St.
28890 Dec 15, 1988	"	"	"		Samuel P. Vause	1978	119	25,100.00	2 nd Mt Mahin Dr +
28989 Dec 16, 1988	"	"	"		Robert K. Pitts ^{et al}	1978	425	15,100.00	Lot 28 Old Mill Ests
29060 Dec 16, 1988	"	"	"		Walter M. Cart Jr. ^{et al}	1978	462	60,000.00	Lot 5 Crescent Ave Swanagate Ph II Sec 1
29242 Dec 19, 1988	"	"	"		William E. Cannon	1978	1677	100,000.00	Lot 21 Quail Run
29312 Dec 20, 1988	"	"	"		Fred D. Parker et al	1978	935	76,264.00	Hamborne Way Kingsgate Sub Lot 101 W Hamborne Dr. E
29430 Dec 20, 1988	"	"	"		Norwood Robinson	1979	18	8,080.00	River Rd. Sglunda Jp Tract (2 ¹⁰ / ₁₀ Ac) North
29414 Dec 20, 1988	"	"	"		Thomas N. Minyard	1979	227	42,253.00	Lot Scuffletown Rd. Sec 1
29504 Dec 21, 1988	"	"	"		L. C. Julian, Jr.	1979	224	50,000.00	Lot 64 Ashe Forest Forester Creek Sub.
29589 Dec 21, 1988	"	"	"		Russell J. Diddot ^{et al}	1979	322	105,100.00	Lot 10 Forester Creek Bu Page 64
29710 Dec 21, 1988	"	"	"		Paulette N. Herbut ^{et al}	1979	449	148,800.00	18.64 acs Plat Book 16-L
29738 Dec 22, 1988	"	"	"		Robert G. McCoy ^{et al}	1979	592	100,000.00	Lot 41 River Point Ct Traveler Rest.
29741 Dec 22, 1988	"	"	"		G. I. J. Inc.	1979	629	2,000,000.00	12.79 acs Old Burnson Rd
29845 Dec 22, 1988	"	"	"		Bobby W. League ^{et al}	1979	651	60,000.00	Lots 5, 6, 7 Stevens Ave.
	"	"	"		W. Hayne Shipp	1979	833	1,000,000.00	Tract 2 Lake Cir Dr

REVERSE or MORTGAGEE Index to Real Estate Mortgages — Greenville County, S. C.

REG. U. S. PAT. OFFICE *Chas McCott* County Indexes Since 1888 An Identifying Trade Mark

Open at Proper Tab according to First Letter or Letters of Name and refer to Buff Sub-Index sheet for page reference.

COTT FAMILY NAME INDEX No. 75 © 1949
MADE BY THE COTT INDEX COMPANY, COLUMBUS, OHIO
SOLD BY PHOTO COPY SUPPLY, MAULDIN, S. C.

FILE NUMBER	MORTGAGEES FAMILY NAMES	GIVEN NAMES ABCDEFGH	GIVEN NAMES IJKLMNOP	GIVEN NAMES QRSTUVWXYZ	MORTGAGORS	BOOK	PAGE	Amount	BRIEF DESCRIPTION, LOCATION, ETC. (Not Warranted)
29709 Dec 22, 1988	Bank	First Union	Natl		C + D Bldg Inc	1979	599		201 mty see Bk 1809 p 917 Release Lot 135 Sugar Mill
29719 Dec 22, 1988	"	"	"		C + D Bldg Inc	1979	605		201 mty see Bk 1809 p 917 Twenty - Seventh Amendment to Page 83
29972 Dec 27, 1988	"	"	"	"	Thomas R. Juby	1980	09	15,847	1.55 acm Plot Book 16-0
30095 Dec 27, 1988	"	"	"	"	Ray H. Edmonds <i>et al</i>	1980	106	55,000	+ Rose Ann Edmonds Zet Survey for Ray H Edmonds
30148 Dec 27, 1988	"	"	"	"	Richard D. Loar <i>et al</i>	1980	162	15,600	100 Sugar Creek Sec. 2 Zet 560 Cherrywood Trail map 4
30165 Dec 27, 1988	"	"	"	"	Ronald Myers <i>et al</i>	1980	193	110,000	100 Halloran Heights Zet 15 Woodhaven Dr
30332 Dec 28, 1988	"	"	"	"	Jerry D. McCaghren	1980	403	93,800	80 Lot 2 Ashley Oaks
130397 Dec 28, 1988	"	"	"	"	Howard R. Levy <i>et al</i>	1980	493	15,000	80 Lot 47 Sugar Mill Sub
130643 Dec 29, 1988	"	"	"	"	Winifred A. Estes	1980	828	50,000	100 Lot 81 Woodside
130491 Dec 29, 1988	"	"	"	"	William A. Coffey <i>et al</i>	1980	657		agreement 201 mty see Bk 1937 p 740 Continued + modification
130624 Dec 29, 1988	"	"	"	"	C + D Bldg Inc	1980	786		201 mty see Bk 1809 p 917 Release Lot 70 Sugar Mill
130970 Dec 30, 1988	"	"	"	"	Hersham Properties Ltd	1981	262	3,000,000	100 1.90 acm 12.05 acm, 11.75 acm, +
14 Jan 3, 1989	"	"	"	"	C + D Bldg Inc	1981	369		201 mty see Bk 1809 p 917 Release Lot 3 Quail Ridge
356 Jan 4, 1989	"	"	"	"	Jerry D. McCaghren <i>et al</i>	1981	674	35,808	64 Lot 2 Ashley Oaks
474 Jan 4, 1989	"	"	"	"	David Manz <i>et al</i>	1981	840	64,000	100 5.0 acm Woodruff Rd
473 Jan 4, 1989	"	"	"	"	David Manz <i>et al</i>	1981	846	28,000	100 5.0 acm Woodruff Rd

REVERSE or MORTGAGEE Index to Real Estate Mortgages — Greenville County, S. C.

REG. U. S. PAT. OFFICE *Chas McCott* County Indexes Since 1868 An Identifying Trade Mark

Open at Proper Tab according to First Letter or Letters of Name and refer to Buff Sub-Index sheet for page reference.

COTT FAMILY NAME INDEX No. 75 © 1949
MADE BY THE COTT INDEX COMPANY, COLUMBUS, OHIO
SOLD BY PHOTO COPY SUPPLY, MAULDIN, S. C.

FILE NUMBER DATE OF RECORD	MORTGAGEES FAMILY NAMES	GIVEN NAMES ABCDEFGHIJ	GIVEN NAMES JKLMNO	GIVEN NAMES PQRSTUVWXYZ	MORTGAGORS	BOOK	PAGE	Amount	BRIEF DESCRIPTION, LOCATION, ETC. (Not Warranted)
486 Jan 4, 1989	Bank				Ernest Smith ^{et al}	1981	878	.00	Dune Sp.
358 Jan 4, 1989	"				Frank P. Hammond	1981	702	15,000	5 acres Piedmont Rd Jury Mtg see Bl 1973 pg 205
728 Jan 5, 1989	"				John C. Colbran ^{et al}	1982	102		Release Lot 20 Jaywood Jury Mtg see Bl 1831 pg 866
796 Jan 6, 1989	"				John C. Cannon	1982	161	.00	Saluda Sp.
896 Jan 6, 1989	"				Rushing-Marlowe Prop ^{App.}	1982	239	10,000	1.01 acre Bailey Mill Rd
915 Jan 6, 1989	"				Janet Thompson	1982	287	.00	See 4
979 Jan 6, 1989	"				Spyros D. Drumbos ^{et al}	1982	385	825,000	Lot 20 High Tech Ct
1108 Jan 9, 1989	"				Janet Thompson	1982	287	.00	Lot Greenville - Pelzer Rd
1184 Jan 9, 1989	"				James Michael Morris ^{et al}	1982	609	80,000	East Highland Est.
1306 Jan 10, 1989	"				Wm Snyder Real Est a S.C. Ben Prop ^{Pto}	1982	741	.00	Lot 21 Laurens Rd
1334 Jan 10, 1989	"				Wm Snyder Real Est a S.C. Ben Prop ^{Pto}	1982	741	.00	See 4
1343 Jan 10, 1989	"				Carolyn C. Mitchell	1982	746	10,000	Lot 105 Del Norte Ests
1368 Jan 10, 1989	"				James E. Hughes	1982	754	.00	See 1 Ph II
1420 Jan 10, 1989	"				Sandra P. Hadaway	1982	780	96,000	Lot 177 Hunters woods
1480 Jan 11, 1989	"				Russell G. Didelot ^{et al}	1982	842	2,720,000	10.0089 acres W.S. Hwy 276
"	"				Red Oak Farm Ltd Pts.	1982	963	.00	less 8.70 acres Deussen Rd
"	"				" " " " " "	1982	963	60,000	18.2 acres Butler Sp.
								.33	Sp. also 9.6 acres
								16,550	Lots 30, 31, 32 & 33 Oaklawn
								39,000	Sp.
								.00	Lot 36 prop Wm R. Simmons
								105,100	Jury Mtg see Bl 1979 pg 322
									Lot 10 Jury Mtg see Bl 1979 pg 322
									Extension + Modification Agreement for Mtg see Bl 1773 pg 554

REVERSE or MORTGAGEE Index to Real Estate Mortgages — Greenville County, S. C.

REG. U. S. PAT. OFFICE *Chas. McKee* County Indexes Since 1888 An Identifying Trade Mark

Open at Proper Tab according to First Letter or Letters of Name and refer to Buff Sub-Index sheet for page reference.

COTT FAMILY NAME INDEX No. 75 © 1949
MADE BY THE COTT INDEX COMPANY, COLUMBUS, OHIO
SOLD BY PHOTO COPY SUPPLY, MAULDIN, S. C.

()

FILE NUMBER DATE OF RECORD	MORTGAGEES FAMILY NAMES	GIVEN NAMES ABCDEFGH	GIVEN NAMES IJKLMNO	GIVEN NAMES PQRSTUVWXYZ	MORTGAGORS	BOOK	PAGE	Amount	BRIEF DESCRIPTION, LOCATION, ETC. (Not Warranted)
1909 Jan 13, 1989	Bank		First Union Natl		SC. Gen Pto. Medwest Capital Group, A	1983	484	168,000	Pt lot 3 Woodruff Rd + Butler Rd Sum
1911 Jan 13, 1989	"	"	"	" n.c.	The Pantay, Inc	1983	452	63,490.055	Tract 10 Wade Hampton Blvd.
1953 Jan 13, 1989	"	"	"	"	Joseph Patrick Nolan, Jr etal	1983	513	69,300	Lot 75 Eastgate Village Sub Jury Mtg see Bl 1831 pg 866
1988 Jan 13, 1989	"	"	"	"	John C. Cochran etal	1983	564		Release Lot 53 River Walk 89-183 Heer - for recovers see 75
1943 Jan 13, 1989	"	"	"	" of NC	The Pantay, Inc. etal	✓	✓	✓	Fixtures - Lot Wade Hampton Blvd + No. Vinson Dr. 89-186
1998 Jan 13, 1989	"	"	"	" of SC	Snyder's Real Estate etal	✓	✓	✓	Fixtures - Lot Hwy 276 - 10.0089 acres
2189 Jan 16, 1989	"	"	"	" S.C.	Stanley H. Baker etal	1983	857	21,210	Lot 16 Nickless Dr. Jan Ave
2178 Jan 16, 1989	"	"	"	" S.C.	Carrie Brown	1983	769		Release of Lien from Judgment Roll 88-7457 2nd Mtg see Bl 1869 pg 130
" 2295 Jan 17, 1989	"	"	"	"	Franklin M. Edmonds etal	1983	957	123,350	4.0 acres Roper Mt Rd 89-206 Record owner Thompson Inc
2495 Jan 18, 1989	"	"	"	" of NC	The Pantay, Inc. etal	✓	✓	✓	Fixtures - 2 lots Station - Store # 619
"	"	"	"	"	" " " etal	✓	✓	✓	89-207 - Record owner - Mabel G. Fack Fixtures - Lot State Rd + Altamont - Store # 536
"	"	"	"	"	" " " etal	✓	✓	✓	89-208 - Record owner - Valley Distributors Fixtures - Lot Overbrook + E. N. St. Store # 536
"	"	"	"	"	" " " etal	✓	✓	✓	89-209 - Record owner - J. S. Paget Fixtures - Lot Chick 2 eggs Super # 516
"	"	"	"	"	" " " etal	✓	✓	✓	89-210 - Record owner W. W. Wilpin Fixtures - Lot East Jarvis Rd. Store Lot 2
2467 Jan 18, 1989	"	"	"	" S.C.	Paulette N. Keubert etal	Re Record 1984	130	148,800	orig Mtg see Bl 1979 pg 449 18.64 acres Plat Bl 16-2 Pg 64 for

REVERSE or MORTGAGEE Index to Real Estate Mortgages — Greenville County, S. C.

REG. U. S. PAT OFFICE *Chas McCott* County Indexes Since 1888
An Identifying Trade Mark

Open at Proper Tab according to First Letter or Letters of Name and refer to Buff Sub-Index sheet for page reference.

COTT FAMILY NAME INDEX No. 75 © 1949
MADE BY THE COTT INDEX COMPANY, COLUMBUS, OHIO
SOLD BY PHOTO COPY SUPPLY, MAULDIN, S. C.

FILE NUMBER	MORTGAGEES FAMILY NAMES	GIVEN NAMES ABCDEFGH	GIVEN NAMES IJKLMNO	GIVEN NAMES PQRSTUVWXYZ	MORTGAGORS	BOOK	PAGE	Amount	BRIEF DESCRIPTION, LOCATION, ETC. (Not Warranted)
2525 Jan 18 1989	Bank	First Union Natl			Charles C. Lyssoy	1984	166		2nd Mtg on Bd 1976 pg 476 Release lot 29 Rowley Place
2693 Jan 19 1989	"	"	"		Cottrax Company Inc	1984	308	1,850,000	31.67 acres Pelham Rd
2927 Jan 20 1989	"	"	"		Theodore A. Watson	1984	569	6,000	Shanna Drive Zets 28+29 Hilltop Dr
3280 Jan 23 1989	"	"	"		Martha Ann M. Heyward	1985	14	50,000	St Lot 44 + pt lot 45 Cleveland
3292 Jan 24 1989	"	"	"		Richard B. Breakin	1985	35	100,000	sub Butler Sp. Pt lts 14+15 Oak Meadow
3322 Jan 24 1989	"	"	"		Floyd Smith, Jr	1985	66	8,000	Lot 17 Woodville Heights
3446 Jan 24 1989	"	"	"		William Hiram Owens	1985	173	9,200	Rd. Tolman Heights Lot 99 Virginia Ave + Jugloo
3471 Jan 24 1989	"	"	"		Charles D. Walters	1985	190	20,000	Zone Pabble truck Present Lot 12 Stalling Rd + Honey Bee
3484 Jan 24 1989	"	"	"		Joseph Patrick Nelson, Jr	1985	203	69,300	In Mtg on Bd 1983 pg. 513 Lot 75 Eastgate Village sub
3487 Jan 24 1989	"	"	"		Richard Wielebnowski	1985	209	100,000	Isbell Heights Lot 5 Isbell Lane + Isbell Court
3657 Jan 25 1989	"	"	"		John C. Cottrax	1985	387		In Mtg on Bd 1831 pg. 249 Release lot 249 River Walk
3742 Jan 26 1989	"	"	"		James B. McCoy, III	1985	499	69,500	Zone Development Sec. 2 Lot 7 Chisolm Jesil Park
3917 Jan 27 1989	"	"	"		Mary P. Singleton	1985	703	38,400	Monaghan Sub. Sec 2 Lot 65 Monaview St.
3866 Jan 27 1989	"	"	"		Brent L. Craft	1985	654		2nd Mtg on Bd 1952 pg 554 Extension + Modification Agreement
4267 Jan 30 1989	"	"	"		Van E. Huncycutt	1986	36	50,000	Sec III Babbs Hollow Lot 65 Collins Creek
4953 Feb 2 1989	"	"	"		Jim Z. Spargo	1986	960	16,800	Zone Estate Pt lot 51 Jubba Mtn Rd

INDIRECT or MORTGAGEE Index to Real Estate Mortgages — Greenville County, S. C.

REG. U. S. PAT. OFFICE *ChemCott* County Indexes Since 1888 An Identifying Trade Mark

☞ Open at Proper Tab according to First Letter or Letters of Name and refer to Buff Sub-Index sheet for page reference.

COTT FAMILY NAME INDEX No. 75 © 1949
MADE BY THE COTT INDEX COMPANY, COLUMBUS, OHIO
SOLD BY PHOTO COPY SUPPLY, MAULDIN, S. C.

()

FILE NUMBER	MORTGAGEES	GIVEN NAMES	GIVEN NAMES	GIVEN NAMES	MORTGAGORS	BOOK	PAGE	Amount	BRIEF DESCRIPTION, LOCATION, ETC.
DATE OF RECORD	FAMILY NAMES	ABCDEFGHIJ	IJKLMNO	PQRSTUVWXYZ					(Not Warranted)
5324 Feb 3, 1989	Bank	First Union	Natl		Ruth R. Stevenson	1987	301	27, 730	Lot 47 Batesville Dr
5323 Feb 3, 1989	"	"	"		David B. Starrett ^{et al}	1987	305	50, 000	Lot 49 Silverleaf Sec 1A
5459 Feb 6, 1989	"	"	"		Dennis R. McCoy ^{et al}	1987	428	30, 000	Lot 184 Crosswinds St. Silverleaf
5472 Feb 6, 1989	"	"	"		Neil D. Whitman ^{et al}	1987	457	83, 000	Pebble Creek Phase I
5511 Feb 6, 1989	"	"	"		Stanley H. Baker ^{et al}	1987	507	21, 210	Re-Record Famous Mtg see Bk 1983 pg. 857 Lot 16 Nicklaus Dr Dan Aves
5613 Feb 7, 1989	"	"	"		Quinlan, Inc. ^{et al}	1987	592	13, 500	Village Lot 17 4th Ave Jackson Mills
5694 Feb 8, 1989	"	"	"		James N. Strausbaugh ^{et al}	1987	695	100, 000	Chanticleer Downs Phase II Lot 65 Hidden Hills Dr
5693 Feb 8, 1989	"	"	"		James N. Strausbaugh ^{et al}	1987	689	200, 000	Chanticleer Downs Phase II Lot 65 Hidden Hills Dr
6226 Feb 10, 1989	"	"	"		Jesse R. Stafford ^{et al}	1988	309	250, 000	Club Forest Lot 31 Club Forest Zone
6695 Feb 14, 1989	"	"	"		Joseph Bonohue ^{et al}	1988	756	50, 600	Rd Lot 1 + pt lot 2 Chick Springs
6703 Feb 14, 1989	"	"	"		Anthony C. Moskos ^{et al}	1988	770	142, 800	Holly Drive Sec. I Lot 34 Circle Slope Dr.
6824 Feb 15, 1989	"	"	"		Rodney S. Adams ^{et al}	1988	905	20, 200	Lot 23 Welcome View
6838 Feb 15, 1989	"	"	"		Bro Namrick + Namrick ^{et al}	1988	909	269, 758	a S.C. Gen Pts Lot 2 Pointe Civ
6826 Feb 15, 1989	"	"	"		Mrs Namrick + Namrick ^{et al}	✓	✓	✓	a S.C. Gen. Pts 89-580 Furniture 56 Pelham Point Civ.
7039 Feb 16, 1989	"	"	"	n.c.	and + atty in fact for Mildred E. Fromen ^{et al}	1989	155	175, 000	Rd Lot 2 and pt lot 1 Henderson
7235 Feb 17, 1989	"	"	"	of S.C.	Summer N.R. Fromen ^{et al}	1989	342	125, 000	Lot 31 Green Valley

INDIRECT or MORTGAGEE Index to Real Estate Mortgages — Greenville County, S. C.

REG. U. S. PAT. OFFICE *Chas. McCott* County Indexes Since 1888 An Identifying Trade Mark

Open at Proper Tab according to First Letter or Letters of Name and refer to Buff Sub-Index sheet for page reference.

COTT FAMILY NAME INDEX No. 75 © 1949
MADE BY THE COTT INDEX COMPANY, COLUMBUS, OHIO
SOLD BY PHOTO COPY SUPPLY, MAULDIN, S. C.

FILE NUMBER	MORTGAGEES FAMILY NAMES	GIVEN NAMES ABCDEFGH	GIVEN NAMES IJKLMNO	GIVEN NAMES PQRSTUVWXYZ	MORTGAGORS	BOOK	PAGE	Amount	BRIEF DESCRIPTION, LOCATION, ETC. (Not Warranted)
7269 Feb 17, 1989	Bank	First Union	Natl		John C. Cochran ^{atd}	1989	447		24 Mtg on Bl 1831 ps 866 Release Lot 51 River Walk
7352 Feb 20, 1989	"	"	"		W. W. Rixey Jr. ^{atd}	1989	534		3rd Mtg on Bl 1811 pg. 438 Extension + Modification Agreement 89-647 Hwy 291
7802 Feb. 22, 1989	"	"	"		Spartan Petroleum Co. Inc. ^{atd}	✓	✓	✓	Interests - Cleveland St. & Hwy 291
7798 Feb 22, 1989	"	"	"		Kenneth N. Keller ^{atd}	1989	976	190,000	Chanticleer Sub. Sec VIII Lot 235 Holbrook Trail
7808 Feb. 22, 1989	"	"	"		Spartan Petroleum Co. Inc. ^{atd}	1990	001	3,000,000	291 2nd Cleveland St + S.C. Hwy
7809 Feb. 22, 1989	"	"	"	N.C.	Spartan Petroleum Co. Inc. ^{atd}	1990	019		Bl 1936 ps. 943 + Bl 1990 ps 1 Subordination Agreement for Mtg on
8111 Feb. 24, 1989	"	"	"	S.C.	Title Co. of Greenville, Inc. ^{atd}	1990	295	30,000	Lot 30 Little Bald Rock Club. O'neal Sp.
8109 Feb. 24, 1989	"	"	"	S.C.	David E. Addison ^{atd}	1990	310	16,968	5.75 acres Willis Rd
9050 Mar 1, 1989	"	"	"	S.C.	Jack S. Courtney II ^{atd}	1991	496	7,062	Lot 204 Silverleaf Sec 5 Sugar Creek. 2nd Mtg on Bl 1809 ps 917
8804 Mar 1, 1989	"	"	"	S.C.	C + D. Bledis Inc ^{atd}	1991	146		Release Lot 692 Map 3 Sec 3
9172 Mar 2, 1989	"	"	"	S.C.	Dr. Sarah M. Cook on Conservator Breg Hindman ^{atd}	1991	683	12,120	14.47 acres Painter Rd. Cherokee Park
9311 Mar 2, 1989	"	"	"	S.C.	Kevin Trent Moore ^{atd}	1991	774	39,375	Lot 25 Keowee Ave.
9313 Mar 2, 1989	"	"	"	S.C.	Michael J. Smith ^{atd}	1991	785	90,000	Lot 6 Aberdeen Dr
9307 Mar 2, 1989	"	"	"	S.C.	John C. Cochran ^{atd}	1991	791		Release Lots 6, 13, 14, 18, 21, 28, 89 90 + 91 River Walk also Lots
"	"	"	"	"	"	1991	791		29, 30, 36, 38, 46, 47, 50, 52, 57 + 58 River Walk also Lots 202, 203, 212, 213, 214, 244, 245, 250
"	"	"	"	"	"	1991	791		251, 252, 254, 255, 256, 262, 263, 266 267, 268, 270, 272 + 275 River Walk Inc
"	"	"	"	"	"	1991	791		Mtg on Bl 1831 ps 866

INDIRECT or MORTGAGEE Index to Real Estate Mortgages — Greenville County, S. C.

REG. U. S. PAT OFFICE *Chambers* County Indexes Since 1888 An Identifying Trade Mark

Open at Proper Tab according to First Letter or Letters of Name and refer to Buff Sub-Index sheet for page reference.

COTT FAMILY NAME INDEX No. 75 © 1949
MADE BY THE COTT INDEX COMPANY, COLUMBUS, OHIO
SOLD BY PHOTO COPY SUPPLY, MAULDIN, S. C.

()

FILE NUMBER DATE OF RECORD	MORTGAGEES FAMILY NAMES	GIVEN NAMES ABCDEFGH	GIVEN NAMES IJKLMNO	GIVEN NAMES PQRSTUVWXYZ	MORTGAGORS	BOOK	PAGE	Amount	BRIEF DESCRIPTION, LOCATION, ETC. (Not Warranted)
9724 Mar 6, 1989	Bank		First Union National		David N. Sofield	1992	160	38,300 ^{.00}	Pt lot 45 Overbrook Rd
10005 Mar 7, 1989	"	"	"	"	W. Hayne Hipp	1992	471	100,000 ^{.00}	Tract 2 Plat Bl 16 2 pg 72
10301 Mar 9, 1989	"	"	"	"	Earl L. Rhodes ^{et al}	1992	756	50,000 ^{.00}	Pt I D'ville Lot 1 Huntus woods Sect
10428 Mar 9, 1989	"	"	"	"	David L. Bruin	1992	902	20,200 ^{.00}	Lot Bennett St
10429 Mar 9, 1989	"	"	"	"	John L. Bruin ^{et al}	1992	906	50,100 ^{.00}	Rd also Lot 4 Augusta Rd Lot 3 Commer Ave + Augusta
10610 Mar 10, 1989	"	"	"	"	Silvan Hawk Ave.	1993	67	116,150 ^{.00}	Hawkins 146.34 acres prop of Wallace
10636 Mar 10, 1989	"	"	"	"	Sherrill A. Kuroglia	1993	101	46,000 ^{.00}	Lot 57 Forest acres Sect II
10971 Mar 14, 1989	"	"	"	"	Bernice Smith	1993	462	20,000 ^{.00}	Dellwood Est Lot 6 Dellwood Dr
10987 Mar 14, 1989	"	"	"	"	Jack D. Dusham ^{et al}	1993	478	7,256 ^{.00}	also 1.47 acres Standing App Rd 3.12 acres plat Bl 6-N pg 78
" "	"	"	"	"	"	1993	478		0.27 acres
11288 Mar 15, 1989	"	"	"	"	C + D Bldg Ave	1993	770		to Mtg 2nd Mtg see Bl 1809B 917 Twenty-Eighth Amendment
11478 Mar 16, 1989	"	"	"	"	By Two. Piedmont S.C. Church of God of Prophecy	1994	1	30,450 ^{.00}	5.73 acres plat Bl 2 pg 157
11658 Mar 17, 1989	"	"	"	"	Mrs. Nell J. Strange	1994	165	9,398 ^{.48}	1.65 acres Daluda Barn Rd
11953 Mar 20, 1989	"	"	"	"	Richard W. Shirley	1994	544	48,000 ^{.00}	Stills Lot 17 Unit 1 Canterbury
11998 Mar 21, 1989	"	"	"	of SC	I. A. S.C. Ltd. Pto. Barrington Park Venture Phase I				89-1017 Rd. Lee Ex. AT
12001 Mar 21, 1989	"	"	"	"	a S.C. Ltd. Pto. Barrington Park Venture Phase II	1994	613	1,080,000 ^{.00}	27.748 ac. Batesville Rd.

INDIRECT or MORTGAGEE Index to Real Estate Mortgages — Greenville County, S. C.

REG. U. S. PAT. OFFICE *ChamCott* County Indexes Since 1888 An Identifying Trade Mark

 Open at Proper Tab according to First Letter or Letters of Name and refer to Buff Sub-Index sheet for page reference.

COTT FAMILY NAME INDEX No. 75 © 1949
MADE BY THE COTT INDEX COMPANY, COLUMBUS, OHIO
SOLD BY PHOTO COPY SUPPLY, MAULDIN, S. C.

FILE NUMBER DATE OF RECORD	MORTGAGEES FAMILY NAMES	GIVEN NAMES ABCDEFGH	GIVEN NAMES IJKLMNO	GIVEN NAMES PQRSTUVWXYZ	MORTGAGORS	BOOK	PAGE	Amount	BRIEF DESCRIPTION, LOCATION, ETC. (Not Warranted)
12188 Mar 21, 1989	Bank	First Union	Natl		<i>atd</i> Brian W. English	1994	807	25,000 ^{.00}	Lot 12 Bennington Sub.
12182 Mar 21, 1989	"	"	"		<i>atd</i> Conyers Nowwood	1994	830	60,000 ^{.00}	Lot 10 Jones Ave
12208 Mar 21, 1989	"	"	"		<i>atd</i> 5/6 Walter Collins Robinson III Walter C Robinson III	1994	856	43,400 ^{.00}	Lot Hudson Pt + Old Spartenburg Ph 1-A Jct Mtg Ave Bk 1967 pg 469 Release Lot 3 River Walk
12133 Mar 21, 1989	"	"	"		<i>atd</i> Bob G. Austin + Co Inc	1994	728		
12254 Mar 22, 1989	"	"	"		<i>atd</i> Mauldin Properties Inc.	1994	876	187,000 ^{.00}	Lot Mauldin
12255 Mar 22, 1989	"	"	"		<i>atd</i> C. Wade Cleveland	1994	882	130,000 ^{.00}	Mauldin Lot 27 + 28 Knollwood Hgts
12281 Mar 22, 1989	"	"	"		<i>atd</i> James Malcolm Willis	1994	907	49,993 ^{.00}	15.28 acres S.C. Hwy 418
12280 Mar 22, 1989	"	"	"		<i>atd</i> James Robert Martin	1994	919	30,300 ^{.00}	Fairview Sp. Tract 4 = 76.1 acres
12462 Mar 23, 1989	"	"	"		<i>atd</i> Mildred H. Valentine	1995	121	14,089 ^{.44}	St. Sans Souci Lot Darlington Ave + Duckett
12471 Mar 23, 1989	"	"	"		<i>atd</i> Brent Z. Craft	1995	158	126,360 ^{.00}	4.3 acres Belvue School Rd.
12564 Mar 23, 1989	"	"	"		<i>atd</i> Wade Chandler, Jr.	1995	191	25,500 ^{.00}	Lot 36 Village by Milk Mill
12681 Mar 24, 1989	"	"	"		<i>atd</i> Clarence Thomas Hamrick	1995	457	106,000 ^{.00}	Lot = 146.53 acres less 1.86 Acres Total acres = 144.67 acres
"	"	"	"		<i>atd</i> " "	1995	457		Also less.
12736 Mar 24, 1989	"	"	"		<i>atd</i> James W. Kluge	1995	469	30,000 ^{.00}	Chick App Sp. Lot 2 Brushy Creek Rd
13624 Mar 27, 1989	"	"	"		<i>atd</i> Douglas R. Williams	1995	816	25,000 ^{.00}	R + Rebecca S. Williams Lot 206 Property of Douglas
13281 Mar 29, 1989	"	"	"		<i>atd</i> Harry S. Dickey	1996	105	136,000 ^{.00}	Lot 3 Quail Hill Estate

INDIRECT or MORTGAGEE Index to Real Estate Mortgages — Greenville County, S. C.

REG. U. S. PAT. OFFICE *Chas. McCall* County Indexes Since 1888 An Identifying Trade Mark

☞ Open at Proper Tab according to First Letter or Letters of Name and refer to Buff Sub-Index sheet for page reference.

COTT FAMILY NAME INDEX No. 75 © 1949
MADE BY THE COTT INDEX COMPANY, COLUMBUS, OHIO
SOLD BY PHOTO COPY SUPPLY, MAULDIN, S. C.

()

FILE NUMBER DATE OF RECORD	MORTGAGEES FAMILY NAMES	GIVEN NAMES ABCDEFGH	GIVEN NAMES IJKLMNO	GIVEN NAMES PQRSTUVWXYZ	MORTGAGORS	BOOK	PAGE	Amount	BRIEF DESCRIPTION, LOCATION, ETC. (Not Warranted)
13653 Mar 30, 1989	Bank				Ray D. White	1996	744	25,000	Joint Sub. Sec. 3 Lot 30 Wood Creek On Edwards Creek Ph XI Sec I
13678 Mar 31, 1989	"	"	"	"	Joseph Frederick Stack	1996	767	127,000	Lot 22 Stone Creek Ridge
13906 Mar 31, 1989	"	"	"	"	Richard E. Wolcott	1997	095	34,000	Lot 2 Backdale Sugar Creek, See Rem Bk. 1809 pg 252
13932 Mar 31, 1989	"	"	"	"	C + D Builders Inc.	1359	999		Release Lot 252 Map 4 Sec I
13960 Apr 3, 1989	"	"	"	"	Mildred B. Wilkinson	1997	219		Estoppel + Modification Agreement for mtg see Bk 1777 ps. 896
"	"	"	"	"	"	1997	219		
14704 Apr 5, 1989	"	"	"	"	Fred D. Garrett	1998	101	88,000	Jacobs Rd Lot 1 plat Bk 552 pg 105
14989 Apr 7, 1989	"	"	"	"	Allan B. Subotnick	1998	417	134,000	Zerra Oaks. pg Lot 19 Fisher Rd
15017 Apr 7, 1989	"	"	"	"	Alfred Wayne Cash	1998	457	30,000	Grove Sp. .53 acres D.C. Hwy 20
15463 Apr 11, 1989	"	"	"	"	Walter L. Phillips Jr.	1999	62	40,000	Lot 91 Jorcraft Sec I
15464 Apr 11, 1989	"	"	"	"	Walter L. Phillips Jr.	1999	69	50,000	Lot 91 Jorcraft Sec I
15584 Apr 11, 1989	"	"	"	"	Jeffrey Ernest Yelton	1999	213	43,000	Lot 10 Bradley Station for mtg see Bk 1792 pg 482
15539 Apr 11, 1989	"	"	"	"	Thomas Broadbent	1999	169		Release 10 acres U. S. Hwy 25 Bk 1792 pg 482
15540 Apr 11, 1989	"	"	"	"	Thomas Broadbent	1999	171		Release tract ^{Map 25} for mtg see Agreement for mtg see Bk 1955 pg 1
15334 Apr 11, 1989	"	"	"	"	Carol B. Herrick	1998	939		Estoppel and Modification
15637 Apr 12, 1989	"	"	"	"	Johnny W. Oster	1999	255	35,000	Durrow Lot 99 Edgemont Ave Wietwood

INDIRECT or MORTGAGEE Index to Real Estate Mortgages — Greenville County, S. C.

REG. U. S. PAT OFFICE *Chas McCott* County Indexes Since 1888 An Identifying Trade Mark

Open at Proper Tab according to First Letter or Letters of Name and refer to Buff Sub-Index sheet for page reference.

COTT FAMILY NAME INDEX No. 75 © 1949
MADE BY THE COTT INDEX COMPANY, COLUMBUS, OHIO
SOLD BY PHOTO COPY SUPPLY, MAULDIN, S. C.

FILE NUMBER	MORTGAGEES FAMILY NAMES	GIVEN NAMES ABCDEFGH	GIVEN NAMES IJKLMNO	GIVEN NAMES PQRSTUVWXYZ	MORTGAGORS	BOOK	PAGE	Amount	BRIEF DESCRIPTION, LOCATION, ETC. (Not Warranted)
15673 Apr 12, 1989	Bank	First Union National Bank			James S. Smith	1999	274	18,800 ⁰⁰	Caron Dr. Fallis Annex Pt lot 17 White Circle +
15703 Apr 12, 1989	"	"	"	"	Brian P. Woolf <i>etal</i>	1999	318	400,000 ⁰⁰	Parkins Court 0.65 acre Lot 3 Parkins Lake Court
15764 Apr 12, 1989	"	"	"	"	Lois Valentine	1999	323	24,600 ⁰⁰	Lot 13 Chapin Springs 2nd
15830 Apr 12, 1989	"	"	"	"	W. D. Richardson	1999	394	33,000 ⁰⁰	Lot 97 Merrifield Park
15858 Apr 13, 1989	"	"	"	"	Rudy D. Greer <i>etal</i>	1999	475	34,500 ⁰⁰	Lot 32 Strawn Pl Chapman Rd. Sec II
16194 Apr 13, 1989	"	"	"	"	James N. Williams <i>etal</i>	1999	478	100,000 ⁰⁰	Lot 4 Dawn Oaks Dr + Sec II
16141 Apr 14, 1989	"	"	"	"	Robert E. Allen <i>etal</i>	1999	902	22,220 ⁰⁰	Lot 12 Fox Hollow Farms
16435 Apr 14, 1989	"	"	"	"	Silver Hawk, Inc.	1999	855		Release 146.34 acre Yondrum Creek Rd + River Rd. In Mtg au Bl 1965 ps. 444
16398 Apr 17, 1989	"	"	"	"	Robert E. Lewiner <i>etal</i>	2000	93	25,000 ⁰⁰	Lot 5 Quail Ridge Sec I
16593 Apr 17, 1989	"	"	"	"	C + D. Bledsoe Inc	2000	52		Plan Sec 15. Jan Mtg au Bl 1807 ps 917 Release Lot 367 Deverger
16594 Apr 18, 1989	"	"	"	"	Roy D. Black <i>etal</i>	2000	232	35,000 ⁰⁰	Lot 33 Killy St. Huntly Acre
16472 Apr 18, 1989	"	"	"	"	John D. Cash <i>etal</i>	2000	235	6,565 ⁰⁰	Lot 19 Governors Square
16785 Apr 18, 1989	"	"	"	"	Bobby L. Hawkins <i>etal</i>	2000	163		Jan Mtg au Bl 1965 ps 444 Estate + Modification Agreement
17325 Apr 19, 1989	"	"	"	"	James R. Cuder <i>etal</i>	2000	479	58,414 ⁰²	Park Creek Springs 20. Lot 2 Piedmont Ave Piedmont
Apr 21, 1989	"	"	"	"	Kimberly M. Davidson	2001	085	46,188 ⁰⁰	Prop. Reg Phase II Unit 612 Summer Woods Horiz

INDIRECT or MORTGAGEE Index to Real Estate Mortgages — Greenville County, S. C.

REG. U. S. PAT OFFICE *Chas McCott* County Indexes Since 1888 An Identifying Trade Mark

Open at Proper Tab according to First Letter or Letters of Name and refer to Buff Sub-Index sheet for page reference.

COTT FAMILY NAME INDEX No. 75 © 1949
MADE BY THE COTT INDEX COMPANY, COLUMBUS, OHIO
SOLD BY PHOTO COPY SUPPLY, MAULDIN, S. C.

()

FILE NUMBER DATE OF RECORD	MORTGAGEES FAMILY NAMES	GIVEN NAMES ABCDEFGH	GIVEN NAMES IJKLMNO	GIVEN NAMES PQRSTUVWXYZ	MORTGAGORS	BOOK	PAGE	Amount	BRIEF DESCRIPTION, LOCATION, ETC. (Not Warranted)
17981 Apr 26, 1989	Bank				Frank R. Wrenn <i>et al</i>	2001	851	122,000	Lot 220 Traylor Park
17999 Apr 26, 1989	"	"	"	"	Charles Dick Wallace <i>et al</i>	2001	866	40,000	Pg. 82 Lot 8 + pt lot 7 Plat Bk 16-Y
18018 Apr 26, 1989	"	"	"	"	5/8 Ricky Dale McCarson <i>et al</i>	2001	886	40,000	Butler Sp. Lot Enoree River Bagn Rd
17875 Apr 26, 1989	"	"	"	"	C + D Bldg Inc.	2001	750		2nd Mtg on Bk 1809pg 917 Release Lot 112 Sugar Mill
18040 Apr 26, 1989	"	"	"	"	C + D Bldg Inc	2001	917		to Mtg 2nd Mtg on Bk 1809pg 917 Twenty - ninth Amendment
18213 Apr 27, 1989	"	"	"	"	Richard P. Truman <i>et al</i>	2002	76	60,000	Gordon St. Highland Lot 46 Virginia Ave +
18340 Apr 28, 1989	"	"	"	"	James P. Faber <i>et al</i>	2002	231	48,200	Sugar Creek Map I Sub I Lot 276 Silver Creek Court
18509 Apr 28, 1989	"	"	"	"	D. Scott Stephens <i>et al</i>	2002	445	13,000	Lot 3 Cary St.
18646 May 1, 1989	"	"	"	"	Mauldin First Baptist Church of	2002	645	800,000	Pg. 12-13 Lot 497 Maus plat Bk 17-A
18649 May 1, 1989	"	"	"	"	Joshua E. Varat <i>et al</i>	2002	679	200,000	Lot 57 Green Valley
19030 May 2, 1989	"	"	"	"	Robert A. Ridgill <i>et al</i>	2003	126	12,120	Lot 9 Rolling Hills Sub.
19077 May 2, 1989	"	"	"	"	Frank P. Hammond	2003	202	75,000	Lot 31 Foxwood
19179 May 3, 1989	"	"	"	"	a/k/a Patricia A Smith Patricia Alden Smith	2003	315	50,000	Lot 52 Pelham Est
19262 May 3, 1989	"	"	"	"	Cathy A. Alexander <i>et al</i>	2003	390	32,500	Lot Hunts Bridge Rd
19274 May 3, 1989	"	"	"	"	John W. Jackson <i>et al</i>	2003	421	16,100	Lot 23 plat Bk BBB Pg 29
19308 May 4, 1989	"	"	"	"	James S. Salacick <i>et al</i>	2003	462	60,600	Lot 33 Bruce Farms Sub

INDIRECT or MORTGAGEE Index to Real Estate Mortgages — Greenville County, S. C.

REG. U. S. PAT. OFFICE *Chas. McCott* County Indexes Since 1888 An Identifying Trade Mark

Open at Proper Tab according to First Letter or Letters of Name and refer to Buff Sub-Index sheet for page reference.

COTT FAMILY NAME INDEX No. 75 © 1949
MADE BY THE COTT INDEX COMPANY, COLUMBUS, OHIO
SOLD BY PHOTO COPY SUPPLY, HAULDAIN, S. C.

FILE NUMBER DATE OF RECORD	MORTGAGEES FAMILY NAMES	GIVEN NAMES ABCDEFGHIJ	GIVEN NAMES JKLMNOPQ	GIVEN NAMES RSTUVWXYZ	MORTGAGORS	BOOK	PAGE	Amount	BRIEF DESCRIPTION, LOCATION, ETC. (Not Warranted)
19318 May 4, 1989	Bank		First Union	National Bank	R. Lucy Juller ^{et al}	2003	499		Agreement for mty see Bl. 1972 pgs 898 Cotoppel + Modification
19317 May 4, 1989	"	"	"	"	William A. Coper ^{et al}	2003	497		for mty see Bl. 1937 pgs 740 Cotoppel + Modification Agreement
19527 May 5, 1989	"	"	"	"	Greenville Single Day ^{Surgery Ctr. Inc.}	2003	687	1,100,000	Grant 1 Memorial Medial ct also 2 easements also
"	"	"	"	"	"	2003	687		Lot 10 Memorial Medial Dr.
"	"	"	"	"	"	2003	687		"
19639 May 5, 1989	"	"	"	"	James R. Young ^{et al}	2003	824	153,000	Lot 4 + pt lot 5 North Gate Plum mill ct
20000 May 8, 1989	"	"	"	"	Floyd J. Miner Jr. ^{et al}	2004	201	206,000	Lot 114 Sugar mill
20216 May 10, 1989	"	"	"	"	James R. Young ^{et al}	2004	436	40,000	Lot 4 + pt lot 5 North Gate
20245 May 10, 1989	"	"	"	"	Amusement to be. Jaytime Distributors +	2004	458	55,500	lot 1 U.S Hwy 123 Lot 2 U.S Hwy 123 + also
20414 May 10, 1989	"	"	"	"	Deis D. Franklin	2004	610	10,000	Farms Sec. A Pt lot 18 Glenn Rd Glenn
20675 May 12, 1989	"	"	"	"	Ruby J. Fleming	2004	821	19,000	Rosamond Plat Bl. H. pgs 185 Lot 75 Property of J.P.
21067 May 15, 1989	"	"	"	"	Greenville Board of Realtors ^{Inc.}	2005	299	100,000	Lot Drunau Rd
21157 May 16, 1989	"	"	"	"	Joyce Rollins Wynn	2005	385	39,200	Lot 117 Oak-crest Sec 2
21478 May 17, 1989	"	"	"	"	John C. Cochran ^{et al}	2004	872		Release Lots 4, 5, 7, 8, 9, 10, 11, 12 15, 16, 17, 19, 20, 22, 23, 24, 25, 26
"	"	"	"	"	"	2004	872		River walk. Lot 32 River walk
"	"	"	"	"	"	2004	872		Lots 242, 243, 246, 247, 248 River walk. Lots 271, 273, 274 River walk. also tract E-1 + D-1 River walk. also 4.79 acres also tract B. for mty see Bl. 1831 pgs 866
"	"	"	"	"	"	2004	872		"
"	"	"	"	"	"	2004	872		"

INDIRECT or MORTGAGEE Index to Real Estate Mortgages — Greenville County, S. C.

REG. U. S. PAT OFFICE *Chas. M. Cotts* County Indexes Since 1888 An Identifying Trade Mark

☞ Open at Proper Tab according to First Letter or Letters of Name and refer to Buff Sub-Index sheet for page reference.

COTT FAMILY NAME INDEX No. 75 © 1949
MADE BY THE COTT INDEX COMPANY, COLUMBUS, OHIO
SOLD BY PHOTO COPY SUPPLY, MAULDIN, S. C.

()

FILE NUMBER	MORTGAGEES FAMILY NAMES	GIVEN NAMES ABCDEFGH	GIVEN NAMES IJKLMNO	GIVEN NAMES PQRSTUVWXYZ	MORTGAGORS	BOOK	PAGE	Amount	BRIEF DESCRIPTION, LOCATION, ETC. (Not Warranted)
21360 May 17, 1989	Bank	First Union	Natl Bank		Margaret Burns Stone	2005	609	.20 16,408	1 acre Jane Rd Cullawain Jp
21400 May 17, 1989	"	"	"		Duway N. Cannon	2005	651	.00 7,000	1.90 acres Cullawain Jp.
21950 May 19, 1989	"	"	"		Francis S. Bertok	2006	268	.00 13,100	7 ac 18 River Downs
22058 May 22, 1989	"	"	"		Zuther Merwin Budge	2006	402	.00 59,000	20 acres Duncan Rd Staradsh Manor
22071 May 22, 1989	"	"	"		Wallace C. Fallaw	2006	423	.00 30,000	7 ac 25 Staradsh Circle Forest
22082 May 22, 1989	"	"	"		Thomas H. Brown	2006	442	.00 22,000	7 ac 2 Belview Dr Edwards Forest Height
22112 May 22, 1989	"	"	"		Charles R. Fowler	2006	469	.00 50,000	Plots C + D East Fern Rd 1A
22435 May 23, 1989	"	"	"		Nils W. Lindblom	2006	773	.00 6,500	7 ac 12 Half Mile Lake Rd
22437 May 23, 1989	"	"	"		Harvey L. Russell Jr.	2006	785	.00 29,900	5 acres S.C. Hwy 11
22519 May 24, 1989	"	"	"		Charles Z. Rohling Jr.	2006	864	.00 29,900	7 ac 34 Westview
22580 May 24, 1989	"	"	"		J. C. Urps	2006	973	.00 55,000	7 ac 18 + 19 Holiday Hills Sub
22524 May 24, 1989	"	"	"		AKA Charles Alan Chapman	2006	880	.00 80,550	Parcel 1 - 7 ac 77 Thornblade Ph II Parcel 2 - 7 ac 40 Scotland Circle + Drexel Ave Lake Forest Height Sub I
"	"	"	"		"	2006	880		
"	"	"	"		"	2006	880		
22754 May 25, 1989	"	"	"		Richard O. Farnsworth	2007	151	.51 39,133	7 ac Wilton St Phase II
22842 May 25, 1989	"	"	"		Zucille B. Hendley	2007	279	.00 216,000	7 ac 136 + 137 Thornblade

INDIRECT or MORTGAGEE Index to Real Estate Mortgages — Greenville County, S. C.

REG. U. S. PAT. OFFICE *Chester* County Indexes Since 1888 An Identifying Trade Mark

 Open at Proper Tab according to First Letter or Letters of Name and refer to Buff Sub-Index sheet for page reference.

COTT FAMILY NAME INDEX No. 75 © 1949
MADE BY THE COTT INDEX COMPANY, COLUMBUS, OHIO
SOLD BY PHOTO COPY SUPPLY, MAULDIN, S. C.

FILE NUMBER DATE OF RECORD	MORTGAGEES FAMILY NAMES	GIVEN NAMES ABCDEFGHIJ	GIVEN NAMES JKLMNOPQ	GIVEN NAMES RSTUVWXYZ	MORTGAGORS	BOOK	PAGE	Amount	BRIEF DESCRIPTION, LOCATION, ETC. (Not Warranted)
22898 May 26, 1989	Bank		First Union Natl Bank		Raymond O. Reid ^{utd}	2007	338	.00 14,140	Lot 50 Fox Ridge Puhle Creek Ph II also pt Lot 49
23031 May 26, 1989	"	"	"		" " ^{utd}	2007	338		
22950 May 26, 1989	"	"	"		Robert J. Demmeo ^{utd}	2007	486	25,000	Ac II Lot 62 Brookfield West
"	"	"	"		C + D Builders, Inc.	2007	403		Release lots 104, 131 + 132 Sugar Mill Sub In Mtg see Bk 1809 ps. 917
22951 May 26, 1989	"	"	"		" " " ^{utd}	2007	403		In Mtg see Bk 1809 ps. 917
23661 May 31, 1989	"	"	"		C + D Builders Inc.	2007	404		Release lot 136 Sugar Mill Sub
23708 June 1, 1989	"	"	"		R. Tracy Fuller ^{utd}	2008	385	125,000	Butler Sp. Lot 2 Oak Creek Sub
23733 June 1, 1989	"	"	"		Thomas Z. Melton, Jr	2008	442	45,000	Lot 107 College Heights
23827 June 1, 1989	"	"	"		Sr Daniel Raymond Varot Daniel R. Varot	2008	461	39,796	Pt lots 49 + 50 Birch Blush
24001 June 2, 1989	"	"	"		John F. Hamrick ^{utd}	2008	543	270,000	4 acre Plot Bk 170 ps 28 also Lots 143 Oaklawn Sp
24719 June 7, 1989	"	"	"		H. E. Peace ^{utd}	2008	894	9,372	Lot 2 Old Hundred Rd
24727 June 7, 1989	"	"	"		Fred L. Sweeney ^{utd}	2009	640	43,430	Maggie St Bantl Sp. Lot 3 Fairfield Rd + Widewood Trail
24728 June 7, 1989	"	"	"		Valerie S. G. Miller	2009	647	45,000	Lot 6 Heathstone Ests
24744 June 7, 1989	"	"	"		Larry H. Conn ^{utd}	2009	650	40,000	Ac 2 Lot 38 Linkside Ph I
25324 June 7, 1989	"	"	"		Ronald E. Dinkley ^{utd}	2009	674	50,000	Lot 76 Lipscomb Dr
June 12, 1989	"	"	"		Adger L. Henderson	2010	360	8,608	4.09 acres Another Rd

INDIRECT or MORTGAGEE Index to Real Estate Mortgages — Greenville County, S. C.

REG. U. S. PAT. OFFICE *ChemMark* County Indexes Since 1888 An Identifying Trade Mark

Open at Proper Tab according to First Letter or Letters of Name and refer to Buff Sub-Index sheet for page reference.

COTT FAMILY NAME INDEX No. 75 © 1949
MADE BY THE COTT INDEX COMPANY, COLUMBUS, OHIO
SOLD BY PHOTO COPY SUPPLY, MAULDIN, S. C.

FILE NUMBER	MORTGAGEES FAMILY NAMES	GIVEN NAMES ABCDEFGH	GIVEN NAMES IJKLMNO	GIVEN NAMES PQRSTUVWXYZ	MORTGAGORS	BOOK	PAGE	Amount	BRIEF DESCRIPTION, LOCATION, ETC. (Not Warranted)
25434	Bank		First Union	Natl	V. E. Cornett	Re record 2010	470	.00 127,000	2 nd Mtg see Bk 1937 pg 967 22.65 acrs Griffin Mill Rd
June 12, 1989 25479	"	"	"	"	Allen Wello Simmons	2010	531	.00 80,000	Lot 12 Jones Ave Pelham Falls Pt 1
June 12, 1989 25643	"	"	"	"	Susan Theisen - Washburn	2010	630	.00 115,200	Lot 34 Woodway Dr 2 nd Mtg see Bk 1971 pg 627
June 13, 1989 25574	"	"	"	"	David E. Jones ^{et al}	2010	616	.00	Estoppel & Modification Agmt
June 13, 1989 25965	"	"	"	"	Frank R. Whenn III ^{et al}	Re record 2010	926	.00 122,000	see Bk 2001 pg 851 Lot 220 Traylor Pk. 2 nd Mtg
June 15, 1989 26092	"	"	"	"	Jeffrey D. Burton	2011	96	.00 144,000	Plat Bk 11-4 pg 32 Lot 34 Valley Oaks Pk. Sunny
June 15, 1989 26322	"	3	"	"	Stanley Z. Gould	2011	337	.00 100,000	Charleston Sec. II Lot 102 Bartram Grove
June 16, 1989 26325	"	"	"	"	Milton M. Shockley, Jr.	2011	382	.00 50,000	Lot 29 Enore Hills Sub
June 16, 1989 26330	"	"	"	"	Gregory W. San ^{et al}	Re record 2011	399	.00 167,300	Lot 62 Forester Woods Estate Phase II Sec. II For orig Mtg.
June 16, 1989 " "	"	"	"	"	" "	Re record 2011	399	.00	see Bk 1950 pg 454 For Mtg see Bk 1967 pg 469
26184	"	"	"	"	Bob D. Sexton + Company, Inc.	2011	198	.00	Release Lot 77 Riverwalk Ph 1A Hay Prop Res.
June 16, 1989 26567	"	"	"	"	Martha Garrison ^{et al}	2011	658	.00 18,800	Unit 24-A Briar Creek Cond.
June 19, 1989 26862	"	"	"	"	James R. Young ^{et al}	re record 2012	018	.00 153,000	For Orig see Bk 2003 pg 834 Lot 4 Pt 5 North Gate Bl. H.
June 20, 1989 27025	"	"	"	"	Young Concrete Co., Inc.	2012	170	.00 500,000	3.06 ac. Young ct.
June 21, 1989 27032	"	"	"	"	Edward L. Flanagan ^{et al}	2012	175	.00 35,000	Lot 121 Grey Fox Run Sub. Sec. III
June 21, 1989 27033	"	"	"	"	Peter P. Oak ^{et al}	2012	178	.00 30,000	Lot 141 Brittany Dr. Botany Woods

INDIRECT or MORTGAGEE Index to Real Estate Mortgages — Greenville County, S. C.

REG. U. S. PAT. OFFICE *Chas. McColl* County Indexes Since 1888 An Identifying Trade Mark

Open at Proper Tab according to First Letter or Letters of Name and refer to Buff Sub-Index sheet for page reference.

COTT FAMILY NAME INDEX No. 75 © 1949
MADE BY THE COTT INDEX COMPANY, COLUMBUS, OHIO
SOLD BY PHOTO COPY SUPPLY, MAULDIN, S. C.

FILE NUMBER	MORTGAGEES FAMILY NAMES	GIVEN NAMES ABCDEFGHIH	GIVEN NAMES IJKLMNO	GIVEN NAMES PQRSTUVWXYZ	MORTGAGORS	BOOK	PAGE	Amount	BRIEF DESCRIPTION, LOCATION, ETC. (Not Warranted)
27444									
June 23, 1989	Bank	First Union Natl			<i>John R. Gonzalez</i> ^{etal}	2012	605		Subordination in Mtg on
"	"	"	"	"	"	2012	605		Bk 1951 ps. 618 + Bud Bk
27504									1362 ps. 467
June 26, 1989	"	"	"	"	<i>Jennifer L. Perry</i>	2012	668	149,600	Sec. T.
27766					<i>William K. Adfrey</i>	2012	918	13,339	Lot 3, Normandy Rd, Botany Woods
June 27, 1989	"	"	"	"	<i>Linda T. Joffeaus</i> ^{etal}	2012	935	8,578	3.28 ACS
27988					<i>Palmetto Real Estate Trust</i>	2013	419	2,200,000	Saluda TP
June 27, 1989	"	"	"	"	"	2013	419		2.45 ACS plat Randy Joffeaus
28121									Re Record
June 29, 1989	"	"	"	"					Re Record
28754					<i>John M. Dillard</i>	2014	175	50,000	2.2 ACS plat Randy Joffeaus
July 3, 1989	"	"	"	"	<i>Larry H. Conn</i> ^{etal}	2014	600	40,000	2.4 ACS plat Randy Joffeaus
29011					<i>John C. Cothran</i>	2014	635		Estoppel + Modification Agreement
July 5, 1989	"	"	"	"	<i>Frank P. Hammett</i>	2014	571		Estoppel + Modification Agreement
29071									Agreement for Mtg on
July 5, 1989	"	"	"	"	<i>Randal B. Jones</i> ^{etal}	2014	916	67,500	Bk 1973 ps. 205
29005					<i>Randal B. Jones</i> ^{etal}	2014	921	25,000	Lot Raven Mtg Rd
July 5, 1989	"	"	"	"	<i>W.W. Risey, Jr.</i> ^{etal}	2014	802		Lot Plat Bk 17-I pg 20
29337					<i>Judy C. Cofer</i> ^{etal}	2015	113		Estoppel + Modification Agreement
July 6, 1989	"	"	"	"					2.4 ACS plat Randy Joffeaus
29336									Estoppel + Modification Agreement
July 6, 1989	"	"	"	"					2.4 ACS plat Randy Joffeaus
29203									Estoppel + Modification Agreement
July 6, 1989	"	"	"	"					2.4 ACS plat Randy Joffeaus
29456									Estoppel + Modification Agreement
July 7, 1989	"	"	"	"					2.4 ACS plat Randy Joffeaus

INDIRECT or MORTGAGEE Index to Real Estate Mortgages — Greenville County, S. C.

REG. U. S. PAT. OFFICE *Chas. McCall* County Indexes Since 1888 An Identifying Trade Mark

Open at Proper Tab according to First Letter or Letters of Name and refer to Buff Sub-Index sheet for page reference.

COTT FAMILY NAME INDEX No. 75 © 1949
MADE BY THE COTT INDEX COMPANY, COLUMBUS, OHIO
SOLD BY PHOTO COPY SUPPLY, MAULDIN, S. C.

()

FILE NUMBER DATE OF RECORD	MORTGAGEES FAMILY NAMES	GIVEN NAMES ABCDEFGHIJ	GIVEN NAMES KLMNO	GIVEN NAMES PQRSTUVWXYZ	MORTGAGORS	BOOK	PAGE	Amount	BRIEF DESCRIPTION, LOCATION, ETC. (Not Warranted)
29496 July 7, 1989	Bank		First Union	National	Susan Shisen-Washburn	Re Record 2015	150	.00 115,200	Lot 34 Woodway Dr. Pelham Falls Phase I sub I for orig mty see Bk 2010 pg. 630
" "	"	"	"	"	"	Re Record 2015	150		
29765 July 10, 1989	"	"	"	"	Janette D. Shedd	2015	431	25,250	Lot 3 Wilson Dr Cotman Sub
29851 July 10, 1989	"	"	"	"	Glen E. Batson <i>et al</i>	2015	538	109,400	Lot 24 Warner St. Wake
29850 July 10, 1989	"	"	"	"	Glen E. Batson <i>et al</i>	2015	545	25,000	Lot 24 Warner St
29909 July 11, 1989	"	"	"	"	PH II a.s.c. Ltd Pts Barrington Park Venture	2015	606		Release Lot 24 Barrington Pk PH II 2 nd mty see Bk 1994 pg 613
" "	"	"	"	"	"	2015	606		
29910 July 11, 1989	"	"	"	"	PH II a.s.c. Ltd Pts Barrington Park Venture	2015	608		Release Lot 23 Barrington Pk PH II 2 nd mty see Bk 1994 pg 613
" "	"	"	"	"	"	2015	608		
30217 July 12, 1989	"	"	"	"	Jeffrey D. Burton <i>et al</i>	Re Record 2015	868	.00 144,000	Lot 34 Valley Oaks Pk. plat Bk 11-I pg 32 2 nd mty see Bk 2011 pg 96
" "	"	"	"	"	"	2015	868		
30296 July 13, 1989	"	"	"	"	Jean D. Bonner	2015	978	40,000	Lot 11 Montic Dr. Pinehurst
30812 July 17, 1989	"	"	"	"	Phillip Anthony Pace <i>et al</i>	2016	549	17,014	Lot Woodside Mills
30915 July 17, 1989	"	"	"	"	Peter J. DeTronze <i>et al</i>	2016	681	270,000	Lot 237 Chanticleer Sec. VIII
30916 July 17, 1989	"	"	"	"	B. D. Murphy <i>et al</i>	2016	685	6,360	Lot 10 Northside Heights
30937 July 17, 1989	"	"	"	"	Cletus Craft	2016	694	5,656	Plat Bk 13-0 pg. 80 2.0 acre Drive Dr.

INDIRECT or MORTGAGEE Index to Real Estate Mortgages — Greenville County, S. C.

REG. U. S. PAT OFFICE *Chas McCorkle* County Indexes Since 1888 An Identifying Trade Mark

 Open at Proper Tab according to First Letter or Letters of Name and refer to Buff Sub-Index sheet for page reference.

COTT FAMILY NAME INDEX No. 75 © 1949
MADE BY THE COTT INDEX COMPANY, COLUMBUS, OHIO
SOLD BY PHOTO COPY SUPPLY, MAULDIN, S. C.

FILE NUMBER DATE OF RECORD	MORTGAGEES FAMILY NAMES	GIVEN NAMES ABCDEFGH	GIVEN NAMES IJKLMNO	GIVEN NAMES PQRSTUVWXYZ	MORTGAGORS	BOOK	PAGE	Amount	BRIEF DESCRIPTION, LOCATION, ETC. (Not Warranted)
30734 July 17, 1989	Bank	First Union National			Roland B. Olett ^{et al}	2016	465		Lat 1 on Bl. 1738 ps 236 Estoppel + Modification Agreement
30768 July 18, 1989	"	"	"		David Joel Lunford ^{et al}	2016	768	69,500	Lot 10 Cedar Ridge Map 4 Sec 2
31056 July 18, 1989	"	"	"		Richard E. Linville ^{et al}	2016	836	50,000	Lot 572 Sugar Creek
31055 July 18, 1989	"	"	"		Edwin Jeff G. Kennedy ^{et al}	2016	839	15,000	Lot 87 Park Hill
31308 July 19, 1989	"	"	"		Bradford S. Collins ^{et al}	2017	78	100,000	Lot 12 Club Forest
31473 July 20, 1989	"	"	"		C. Alan Chapman ^{et al}	2017	250	234,900	Lot 77 Thornblade Ph II
31973 July 21, 1989	"	"	"		Linda L. Navenport	2017	716	10,000	Lot Evaccanar Ave. Monticello estate
32109 July 24, 1989	"	"	"		Jerry Michael George	2017	873	7,411	Lots 72 + 73 State Hwy 20
32296 July 24, 1989	"	"	"		Charles Magill ^{et al}	2018	685	15,000	Lot 4 Oshiveck Int
32714 July 26, 1989	"	"	"		Richard W. Zoche ^{et al}	2018	546	18,000	Lots 1, 2, 3 + 4 Horton St.
32756 July 26, 1989	"	"	"		Douglas J. Warstler ^{et al}	2018	589	71,900	Re Record Pg. 41 In orig Mtg on Bl. 1935 ps 376 Pt lots 22, 23 + 24 Plat Bl. 15-J
32775 July 26, 1989	"	"	"		Eddie D. Carver ^{et al}	2018	625	23,230	2.45 acre Plat Bl. 5-N Ps. 74
32953 July 27, 1989	"	"	"		William J. Fogarty ^{et al}	2018	804	40,000	Lot 1 Lenwood Ct + Earhardt Pt
32954 July 27, 1989	"	"	"		Lelecia H. Elliott	2018	810	23,460	Lot 1 Old Paris Mt Rd
32956 July 27, 1989	"	"	"		Floyd Patrick ^{et al}	2018	819	21,361	Lot 7 Fox Hollow Farms
33209 July 28, 1989	"	"	"		George K. Clardy Jr. ^{et al}	2019	174	7,070	Lot S.C. Hwy 23-154

INDIRECT or MORTGAGEE Index to Real Estate Mortgages — Greenville County, S. C.

REG. U. S. PAT. OFFICE *Chas McCott* County Indexes Since 1888 An Identifying Trade Mark

Open at Proper Tab according to First Letter or Letters of Name and refer to Buff Sub-Index sheet for page reference.

COTT FAMILY NAME INDEX No. 75 © 1949
MADE BY THE COTT INDEX COMPANY, COLUMBUS, OHIO
SOLD BY PHOTO COPY SUPPLY, MAULDIN, S. C.

()

FILE NUMBER	MORTGAGEES FAMILY NAMES	GIVEN NAMES ABCDEFGH	GIVEN NAMES IJKLMNO	GIVEN NAMES PQRSTUVWXYZ	MORTGAGORS	BOOK	PAGE	Amount	BRIEF DESCRIPTION, LOCATION, ETC. (Not Warranted)
33207 July 28, 1989	Bank	First Union	National		George M. Dutton	2019	197	40,000 ^{.00}	2.86 ams Glassy Mt. Tp.
30484 July 31, 1989	"	"	"		John D. Barr	2019	542	43,711 ^{.00}	Lot 3 Druid Hills
33586 July 31, 1989	"	"	"		Andrew P. Jester ^{III}	2019	718	60,000 ^{.00}	Lot 75 Joycroft Sec 1 See Mtly see Bk 1809 pg 917
33549 July 31, 1989	"	"	"		C + D Builders Inc	2019	681		Release Lot 94 Sugar Mill
33600 Aug 1, 1989	"	"	"		Nollie Ruth Strout	2019	770	15,000 ^{.00}	Lot 16 Waller St. F. H. Each Sub. Sec II
33617 Aug 4, 1989	"	"	"		M. Lee Daniels Jr	2019	784	160,000 ^{.00}	Lot 112 River Downs Phase B Phase I
33653 Aug 1, 1989	"	"	"		Joan K. Mathews	2019	816	36,500 ^{.00}	Lots 4 + 13 Chentlews Downhouse
33686 Aug 1, 1989	"	"	"		Faye C. Dalloway	2019	855	161,000 ^{.00}	Lot 365 Botany Woods Sec. VI
33715 Aug 1, 1989	"	"	"		Lawrence E. Ruedisill Jr	2019	872	300,000 ^{.00}	Lot 34 Collins Creek Sec I
33740 Aug 1, 1989	"	"	"		Edwin Clay Simonson, III	2019	908	37,000 ^{.00}	Lot North Main St. Fountain Agreement See Mtly see Bk 1464 pg 893 & Stoppel & Modification
33615 Aug 1, 1989	F/K/a Southern Bank & Trust Co	"	"		Cavalier Properties a Pks	2019	790		Park
34265 Aug 3, 1989	"	"	"		Betty M. Smith	2020	661	22,000 ^{.00}	Lot 138 + pt lot 137 Leaque Hill Estate
34284 Aug 3, 1989	"	"	"		Robert M. Carpenter	2020	686	235,000 ^{.00}	Lot 3 Quail Hill Dr. Quail Sec. 2
34334 Aug 3, 1989	"	"	"		Elizabeth W. Sullivan	2020	718	49,000 ^{.00}	Lot 453 Sugar Creek map 3
34369 Aug 4, 1989	"	"	"		Bayce A. Clardy	2020	741	56,000 ^{.00}	12.90 ams Rd D-154 5.02 ams Rd D-154 Lot 20 Cedar Falls Rd.
"	"	"	"		"	2020	741		also int in alley
"	"	"	"		"	2020	741		

INDIRECT or MORTGAGEE Index to Real Estate Mortgages — Greenville County, S. C.

REG. U. S. PAT. OFFICE *Chas McCott* County Indexes Since 1888
An Identifying Trade Mark

Open at Proper Tab according to First Letter or Letters of Name and refer to Buff Sub-Index sheet for page reference.

COTT FAMILY NAME INDEX No. 75 © 1949
MADE BY THE COTT INDEX COMPANY, COLUMBUS, OHIO
SOLD BY PHOTO COPY SUPPLY, MAULDIN, S. C.

FILE NUMBER DATE OF RECORD	MORTGAGEES FAMILY NAMES	GIVEN NAMES ABCDEFGH	GIVEN NAMES IJKLMNO	GIVEN NAMES PQRSTUVWXYZ	MORTGAGORS	BOOK	PAGE	Amount	BRIEF DESCRIPTION, LOCATION, ETC. (Not Warranted)
34431 Aug 4 1989	Bank	First Union	National		Larry A. Rank	2020	790	98,000	Sugar Creek Sec 1 Lot 151 Stone Ridge Rd
34495 Aug 4 1989	"	"	"		Carl D. Gount ^{et al}	2020	855	105,000	Map 2 Sec 3 Lot 726 Sugar Creek
34503 Aug 4 1989	"	"	"		Carl D. Gount ^{et al}	2020	862	31,000	Map 2 Sec 3 Lot 726 Sugar Creek
34513 Aug 4 1989	"	"	"		David H. McCaulley	2020	929	9,000	Sec 12 Lot 7 Washington Hgts
34352 Aug 4 1989	"	"	"		^{AKA Sneydia Real Est. & Serv. Pts} Sneydia Real Est. & Serv. Pts	2020	757		In Mtg. on Bl. 1982 pg. 741 Estoppel + Modification Agreement
34586 Aug 7 1989	"	"	"		C. B. Seagen ^{et al}	2021	012	100,000	Lot 32 Camelot Sub.
34638 Aug 7 1989	"	"	"		^{AKA Jack Fields} Jackie Fields	2021	081	41,410	Lots 1, 2, + 3 Northgate
34883 Aug 7 1989	"	"	"		Dennis D. Davison	2021	286	10,605	Lot 21 Zealand Birch Pines Mtn. Dr.
35074 Aug 8 1989	"	"	"		James R. Mann ^{et al}	2021	449	56,000	View Ave. Buist Cir Sec A Lots 16 + 17 West Mountain
34979 Aug 8 1989	"	"	"		Palmetto Real Estate Trust	✓	✓	✓	89-2675 Centex - Laurens Rd. Futures - Pleasantburg Shopping
35311 Aug 9 1989	"	"	"		Don A. Shultz ^{et al}	Re Record 2021	720	110,000	Lot 713 Autumn Rd. Sugar Creek
35595 Aug 10 1989	"	"	"		"	Re Record 2021	720		Map 2 Sec. 3 For orig mtg see Bl. 1892 pg. 706
35372 Aug 10 1989	"	"	"		Eudora K. Hoffmann ^{et al}	2021	953	90,000	Lot McDaniel Ave
35704 Aug 11 1989	"	"	"		^{5/8 On James H. Robbins} James Robbins	2021	810		For Mtg. see Bl. 1977 pg. 103 Estoppel + Modification Agreement
35814 Aug 11 1989	"	"	"		Deady B. Martin	2022	054	14,621	Lot Hampton Ave
	"	"	"		James Newwood Robinson	2022	126	30,000	Lot 19 Dreher Colony

INDIRECT or MORTGAGEE Index to Real Estate Mortgages — Greenville County, S. C.

REG. U. S. PAT. OFFICE *ChamCott* County Indexes Since 1888 An Identifying Trade Mark

Open at Proper Tab according to First Letter or Letters of Name and refer to Buff Sub-Index sheet for page reference.

COTT FAMILY NAME INDEX No. 75 © 1949
MADE BY THE COTT INDEX COMPANY, COLUMBUS, OHIO
SOLD BY PHOTO COPY SUPPLY, MAULDIN, S. C.

()

FILE NUMBER DATE OF RECORD	MORTGAGEES FAMILY NAMES	GIVEN NAMES ABCDEFGHIJ	GIVEN NAMES JKLMNO	GIVEN NAMES PQRSTUVWXYZ	MORTGAGORS	BOOK	PAGE	Amount	BRIEF DESCRIPTION, LOCATION, ETC. (Not Warranted)
35685 Aug 11, 1989	Bank		First Union National		Cochran Company Inc	2022	022		Release tract Survey for Davis Mechanical Contractors Inc. Dcmty per Pl. 1984 Pg 308
"	"	"	"		" "	2022	022		
"	"	"	"		" "	2022	022		
35845 Aug 14, 1989	"	"	"		Marthy Lee Kelly	2022	227	20,200	Nottingham Rd Lot 185 Sherwood Forest Ave
35925 Aug 14, 1989	"	"	"		Edward J. Warnick	2022	296	37,875	Lot 16 Monaville Crane 89-2758 Road
36311 Aug 15, 1989	"		First Union National of SC		Medvest Capital Group	✓	✓	✓	5.301 ac. tract - Woodruff Sp.
36098 Aug 15, 1989	"		First Union Natl		Jimmy Roger Jolley	2022	519	26,000	9.58 acm = tract 9 Oaklawn
36100 Aug 15, 1989	"		First Union Natl		Billy D. Singleton	2022	524	15,300	Lot 20 Sylvan Hills Part 2p
36107 Aug 15, 1989	"		First Union Natl		Cochran Co. Inc.	2022	540	642,500	Parcel 1 - Tract Pelham Rd. Parcel 2 - 50.5 acm S.C. Hwy 14
"	"	"	"		" " "	2022	540		also 1 acm tract + 1.4 acm tract S.C. Hwy. 14
"	"	"	"		" " "	2022	540		
36308 Aug 15, 1989	"		First Union Natl		David E. Jones	2022	721	50,000	1.47 acm Jackson Brown Rd. Prop. Reg.
36318 Aug 15, 1989	"		First Union Natl		Fred M. Hyatt	2022	733	15,000	Unit 12-C Ridgeway Hwy
36384 Aug 16, 1989	"		First Union Natl		Randal B. Mashburn	2022	840	146,900	Lot 11 Forest Farms
36365 Aug 16, 1989	"		First Union Natl		Edwin L. Lipscomb	2022	851	22,000	28.69 acm Williams Rd
36332 Aug 16, 1989	"		First Union Natl		Medvest Capital Group	2022	768	360,000	1.301 acm Old Woodruff Rd

INDIRECT or MORTGAGEE Index to Real Estate Mortgages — Greenville County, S. C.

REG. U. S. PAT. OFFICE *Chas McCath* County Indexes Since 1888 An Identifying Trade Mark

Open at Proper Tab according to First Letter or Letters of Name and refer to Buff Sub-Index sheet for page reference.

COTT FAMILY NAME INDEX No. 75 © 1949
MADE BY THE COTT INDEX COMPANY, COLUMBUS, OHIO
SOLD BY PHOTO COPY SUPPLY, MAULDIN, S. C.

FILE NUMBER DATE OF RECORD	MORTGAGEES FAMILY NAMES	GIVEN NAMES ABCDEFGH	GIVEN NAMES IJKLMNO	GIVEN NAMES PQRSTUVWXYZ	MORTGAGORS	BOOK	PAGE	Amount	BRIEF DESCRIPTION, LOCATION, ETC. (Not Warranted)
36741 Aug 17, 1989	Bank	First Union	National		Felicia H. Elliott	2023	208	.00 23,230	Lot 37 Poplar St.
36748 Aug 17, 1985	"	"	"		Kenneth N. Keller ^{et al}	2023	212		see Bk 1960 ps 747 + Bk 1989 ps 976 Subordination for mtg
37021 Aug 18, 1989	"	"	"		Stephen D. Roper ^{et al}	2023	468	.00 238,000	PHI Lot 8 2 hornblade
36987 Aug 18, 1989	"	"	"		Jerry R. Crumpton ^{et al}	2023	447		Release pt 3 property in plat Bk 163 pg 36. See mtg see Bk 1881 pg 531
"	"	"	"		" " ^{et al}	2023	447		
36986 Aug 18, 1989	"	"	"		Jerry R. Crumpton ^{et al}	2023	446		Release 0.41 acres Property of Jerry R. Crumpton survey for Richard + Washburn Pauley, Jr mtg see Bk 1881 ps 531
"	"	"	"		" " ^{et al}	2023	446		
"	"	"	"		" " ^{et al}	2023	446		
"	"	"	"		" " ^{et al}	2023	446		
37265 Aug 21, 1989	"	"	"		Timothy D. Pitts	2023	830	.00 32,278	Horiz Prop. Res. Unit 46 University Ridge
37118 Aug 21, 1989	"	"	"		Barrington PK Venture ^{PHI}	2023	654		PK for mtg see Bk 1994 pg 613 Release Lot 12 Barrington
37318 Aug 22, 1989	"	"	"		Joseph J. Montgomery Jr. ^{et al}	2023	892	.00 35,000	ct. Lot 64 + pt Lot 63 Augusta
37317 Aug 22, 1989	"	"	"		Wayne J. Vasilenko ^{et al}	2023	895	.00 29,000	Lot 64 Burdett Est.
37310 Aug 22, 1989	"	"	"		Bayce A. Clardy ^{et al}	2023	910	.00 56,000	abonright tent for mtg see Bk 2020 ps 741 12.90 acres also 5.02 acres
37359 Aug 22, 1989	"	"	"		Claude A. Roberts ^{et al}	2023	935	.00 17,000	.84 acres Oaklawn Jr.
37361 Aug 22, 1989	"	"	"		Michael D. Stadler ^{et al}	2023	939	.25 6,645	Lot 3 + 4
37442 Aug 22, 1989	"	"	"		Charles Laurence Ward ^{et al}	2024	9	.00 22,000	Lot Main St Fairview Jr.

INDIRECT or MORTGAGEE Index to Real Estate Mortgages — Greenville County, S. C.

REG. U. S. PAT OFFICE *Chas McCorkle* County Indexes Since 1886
An Identifying Trade Mark

 Open at Proper Tab according to First Letter or Letters of Name and refer to Buff Sub-Index sheet for page reference.

COTT FAMILY NAME INDEX No. 75 © 1949
MADE BY THE COTT INDEX COMPANY, COLUMBUS, OHIO
SOLD BY PHOTO COPY SUPPLY, MAULDIN, S. C.

()

FILE NUMBER DATE OF RECORD	MORTGAGEES FAMILY NAMES	GIVEN NAMES ABCDEFGH	GIVEN NAMES IJKLMNO	GIVEN NAMES PQRSTUVWXYZ	MORTGAGORS	BOOK	PAGE	Amount	BRIEF DESCRIPTION, LOCATION, ETC. (Not Warranted)
37300 Aug 22, 1989	Bank	First Union	Natl		PH II Barrington PK venture	2023	898		PH II Jan Mtg see Bk 1994 pg 613 Release Lot 18 Barrington PK
37551 Aug 23, 1989	"	"	"		1/4 Dr James A. Robbins James Robbins	2024	158		Jan Mtg see Bk 1977 pg 103 Estoppel & modification agreement
37960 Aug 24, 1989	"	"	"		Bobby E. Foister	2024	502	42,500	Rd. Data 20 4.9 acres New White Horse
38141 Aug 25, 1989	"	"	"		Charles R. Stewart <i>etal</i>	2024	742	75,000	Lot 32 Zanneau Dr.
38140 Aug 25, 1989	"	"	"		Charles R. Stewart <i>etal</i>	2024	749	25,000	Lot 32 Zanneau Dr.
38079 Aug 25, 1989	"	"	"		PH II Barrington PK Venture	2024	697		PH II Jan Mtg see Bk 1994 pg 613 Release Lot 21 Barrington PK
38153 Aug 25, 1989	"	"	"		PH II Barrington PK Venture	2024	753		PH II Jan Mtg see Bk 1994 pg 613 Release Lot 15 Barrington PK
38361 Aug 28, 1989	"	"	"		<i>etal</i> Edwin C. White	2024	968	40,000	Tranclus Rest. 0.78 acres Springdale Dr
38707 Aug 29, 1989	"	"	"		Catherine B. Stewart	2025	301	96,400	Forester Woods see IV Mauldin Lot 18 Royal Oak Rd
38743 Aug 29, 1989	"	"	"		<i>etal</i> Rodney Mitchell Zuwallen	2025	377	6,000	Lot 12 Holiday Hills Sub. Sec II
38753 Aug 29, 1989	"	"	"		1/4 Robert E. Steelman R. E. Steelman <i>etal</i>	2025	397	246,166	Sugar Mill Sub. Lot 113 Plum Mill Court
38847 Aug 30, 1989	"	"	"		J. Rion McKissick	Record	487	52,800	Jan Mtg see Bk 1956 pg 961 Lot 43 South Cherokee PK.
38947 Aug 30, 1989	"	"	"		<i>etal</i> Arthur J. Jordan	2025	579	28,785	Craftstone Acres see 7 Lot 2 Wedgewood Ave
38989 Aug 30, 1989	"	"	"		<i>etal</i> Edward L. Awad	Record	623	120,000	Sugar Creek Jan Mtg see Bk 1976 pg 646 Lot 682 Silver Creek Rd
38935 Aug 30, 1989	"	"	"		C + D Bldg Inc	2025	571		Jan Mtg see Bk 1809 pg 917 Christiith Amendment
38844 Aug 30, 1989	"	"	"		William L. Willis	2025	497		Jan Mtg see Bk 1934 pg 251 Estoppel & modification agreement

INDIRECT or MORTGAGEE Index to Real Estate Mortgages — Greenville County, S. C.

REG. U. S. PAT. OFFICE *CumCott* County Indexes Since 1888 An Identifying Trade Mark

 Open at Proper Tab according to First Letter or Letters of Name and refer to Buff Sub-Index sheet for page reference.

COTT FAMILY NAME INDEX No. 75 © 1949
MADE BY THE COTT INDEX COMPANY, COLUMBUS, OHIO
SOLD BY PHOTO COPY SUPPLY, MAULDIN, S. C.

FILE NUMBER DATE OF RECORD	MORTGAGEES FAMILY NAMES	GIVEN NAMES ABCDEFGHIJ	GIVEN NAMES JKLMNO	GIVEN NAMES PQRSTUVWXYZ	MORTGAGORS	BOOK	PAGE	Amount	BRIEF DESCRIPTION, LOCATION, ETC. (Not Warranted)
39148 Aug 31, 1989	Bank	National Bank			<i>et al</i> Ray W. Kishlar	2025	867	31,000	<i>Sub II</i> Lot 88 Foresta Woods
39198 Aug 31, 1989	"	" "			<i>et al</i> Rabston H. Moore	2025	944	114,750	Lot 3 Country Estates 13.5 acs
39204 Aug 31, 1989	"	" "			Brian W. O'Rourke	2025	950	113,300	<i>Sub I</i> Lot 82 Forest Lake Phase II
39523 Sept 1, 1989	"	" "			<i>et al</i> William M. Pegg Jr.	2026	373	74,700	Forest " Lot 8 "Add. to Sheffield"
39594 Sept 1, 1989	"	" "			Alan R. Robertson	2026	437	18,180	pg 88 10.17 acs plat Bk 10-3
39426 Sept 1, 1989	"	" "			<i>Ph II</i> Barrington PK Venture	2026	236		<i>Ph II</i> 20% inty on Bk 1994 ps 61-3 Release Lot 14 Barrington PK
39425 Sept 1, 1989	"	" "			<i>Ph II</i> Barrington PK Venture	2026	237		<i>Ph II</i> 20% inty on Bk 1994 ps 61-3 Release Lot 13 Barrington PK
39975 Sept 5, 1989	"	" "			<i>et al</i> William H. Gowan Jr.	2026	911	54,000	T. Gowan. Lot 42 - Plat for Wm H. G. + Elizabeth <i>Ph I</i> 20% inty on Bk 1809 ps 917
40118 Sept 6, 1989	"	" "			C + D. Builders Inc.	2027	18		Release Lot 56 Thornblade
40336 Sept 7, 1989	"	" "			<i>et al</i> Russell Z. Plowden	2027	208	15,000	Highlands Ottoway Dr Lot 26 Lannan Dr
40703 Sept 8, 1989	"	" "			<i>et al</i> David R. Goetz	2027	633	250,000	Lot 249 Chantidun Sec VIII
40704 Sept 8, 1989	"	" "			<i>et al</i> David R. Goetz	2027	639	100,000	Lot 249 Chantidun Sec VIII
40748 Sept 11, 1989	"	" "			<i>et al</i> Marvin G. Conn	2027	680	20,000	Lot 48 Quail Run Estate Sec A.
41057 Sept 12, 1989	"	" "			<i>et al</i> William Stanback Freeman	2028	91	17,000	Lot 95 Pemble Rd. Mower
41079 Sept 12, 1989	"	" "			<i>et al</i> Eric S. Phillips	2028	95	40,000	Lot 7 Yarrow Rd.
41091 Sept 12, 1989	"	" "			<i>et al</i> E. Earl Cravens	2028	138	75,000	Lot 87 River Downs Sec 2

INDIRECT or MORTGAGEE Index to Real Estate Mortgages — Greenville County, S. C.

REG. U. S. PAT OFFICE *Chas. M. Cotts* County Indexes Since 1888 An Identifying Trade Mark

☞ Open at Proper Tab according to First Letter or Letters of Name and refer to Buff Sub-Index sheet for page reference.

COTT FAMILY NAME INDEX No. 75 © 1949
MADE BY THE COTT INDEX COMPANY, COLUMBUS, OHIO
SOLD BY PHOTO COPY SUPPLY, MAULDIN, S. C.

FILE NUMBER DATE OF RECORD	MORTGAGEES FAMILY NAMES	GIVEN NAMES ABCDEFGHIJ	GIVEN NAMES JKLMNO	GIVEN NAMES PQRSTUVWXYZ	MORTGAGORS	BOOK	PAGE	Amount	BRIEF DESCRIPTION, LOCATION, ETC. (Not Warranted)
40939 Sept 12, 1989	Bank	First Union	Natl		James E. Cashion Jr.	2027	970		2nd Mtg see Bk 1783 pg 906 Estoppel + Modification agreement for Richard Edward Harold
41762 Sept. 15, 1989	"	"	"	"	Richard E. Harold	2028	862	67,500	2nd 9 Plat by Ireland - Linkwood Sugar Creek Map 2 Sec 7
41786 Sept. 15, 1989	"	"	"	"	Dale J. Pobel <i>et al</i>	2028	887	50,000	2nd 204 Dry Stone Court Pl 1 2nd Mtg see Bk 1809 pg 917
41837 Sept 18, 1989	"	"	"	"	C + D Builders Inc	2028	960		Release 2nd 113 Sugar Mills Silverleaf. Sec 1 B.
42343 Sept 20, 1989	"	"	"	"	Robert M. Wendenahule <i>et al</i>	2029	447	129,600	2nd 107 Crossroads Dr 3rd Mtg see Bk 1809 pg 917
42362 Sept 20, 1989	"	"	"	"	C + D Builders, Inc. <i>2nd. Pk</i>	2029	492		Release 2nd 57 Thornblade Phase I Riverbank Energy Center Sec. 4
42587 Sept. 21, 1989	"	"	"	"	EZE Management Properties <i>et al</i>	2029	756	912,750	2nd 2 + 2nd 22 High Jack Court 2nd 40 Holly Jean Sec 1
42867 Sept 22, 1989	"	"	"	"	Glenn W. Boyd <i>et al</i>	2030	57	119,600	Re Record 2nd 261 Silver Creek Rd
43103 Sept 25, 1989	"	"	"	"	Dexter B. Goodwin, Jr. <i>et al</i>	2030	309	112,000	Re Record Sugar Creek map 1 Sec. I 3rd orig Mtg see Bk 1944 pg 928
43022 Sept. 25, 1989	"	"	"	"	John D Enterprise	2030	206		Saluda 3rd Mtg see Bk 1866 pg 671 Release 2nd 75 Zakerwood on the
43297 Sept. 27, 1989	"	"	"	"	Robert E. Odom	2030	556	45,000	Rollingwood Sec. I 2nd 32 Shebournes Dr
43463 Sept. 27, 1989	"	"	"	"	Precision Valve Corp.	2030	743	2,509,000	Plat Bk 17-A Pg. 71 22.00 cum Survey for ABC Zoning
43493 Sept. 27, 1989	"	"	"	"	John Z. Bruin <i>et al</i>	2030	808	32,000	Plat. 2nd 4 East Jarvis Rd
43302 Sept 27, 1989	"	"	"	"	Khosrow Haghskenas <i>et al</i>	2030	569	50,000	2nd 121 Dove Lane Mtg see Bk 1843 pg 131
43515 Sept 28, 1989	"	"	"	"	aka, Tommy James Lounes Ann J. Lounes <i>et al</i>	2030	838	19,300	5.0 acres plat Bk 4-ops 332 Sec.

INDIRECT or MORTGAGEE Index to Real Estate Mortgages — Greenville County, S. C.

REG. U. S. PAT. OFFICE *Chas McCalls* County Indexes Since 1888 An Identifying Trade Mark

Open at Proper Tab according to First Letter or Letters of Name and refer to Buff Sub-Index sheet for page reference.

COTT FAMILY NAME INDEX No. 75 © 1949
MADE BY THE COTT INDEX COMPANY, COLUMBUS, OHIO
SOLD BY PHOTO COPY SUPPLY, MAULDIN, S. C.

FILE NUMBER DATE OF RECORD	MORTGAGEES FAMILY NAMES	GIVEN NAMES ABCDEFGH	GIVEN NAMES IJKLMNO	GIVEN NAMES PQRSTUVWXYZ	MORTGAGORS	BOOK	PAGE	Amount	BRIEF DESCRIPTION, LOCATION, ETC. (Not Warranted)
43583 Sept 28, 1989	Bank	First Union	Natl		^{Ph II} Barrington PK Venture	2030	916		Ph II 2014 Mtg see Bk 1994 ps 613 Release parcels Barrington PK.
43621 Sept 28, 1989	"	"	"		C + D Builders Inc AKA Don Hunt	2030	959		2014 Mtg see Bk 1809 ps 917 Thirty - First Amendment to Mtg
43704 Sept 29, 1989	"	"	"	of Pickens	Daniel E. Hunt	2031	36	80,000	Property in Pickens County 2nd 30 College Heights also
44029 Oct 2, 1989	"	First Union Natl			James Robert Whitley ^{et al}	2031	518	325,000	Lot 7 Deerfield Sec 1
44315 Oct 2, 1989	"	"	"	"	Rachel S. Wilson	2031	959	32,600	Lot 51 Farmington Acres
44920 Oct 5, 1989	"	First Union Natl Bank			Robert B. McCoy ^{et al}	Re Record 2032	611	100,000	Revised Walk On Mtg see Bk 1975 ps 592 Lot 41 Beaver Point Court
44984 Oct 5, 1989	"	First Union Natl Bank			J. Eric Dubbs ^{et al}	2032	756	166,950	Lot 28 Hickory Hill Zone + Mtn Club Church Pk Stone Club Sub. Sec II
45046 Oct 5, 1989	"	First Union Natl Bank			Susan Theisen-Washburn	Re Record 2032	823	115,200	Lot 34 Woodway Dr Pickens Falls Phase I Sec I 30 Mtg see Bk 2010 ps 630 + Bk 2015 ps 150
45039 Oct 5, 1989	"	First Union Natl Bank			^{Ph II a S.C. Ltd Pts} Barrington PK Venture	2032	831		Ph II 2014 Mtg see Bk 1994 ps 613 Release Lot 36 Barrington PK
45109 Oct 6, 1989	"	First Union Natl Bank			Andrew J. White Jr. ^{et al}	2032	913	85,000	Southland Ave Lots 41 pt Lot 5
45675 Oct 11, 1989	"	First Union Natl Bank			Sylvia B. McCoy	2033	515	40,000	Poplar Ridge Lot 24 Cottonwood Court
45808 Oct 11, 1989	"	First Union Natl Bank			Steve E. Harrison	2033	625	15,000	Oaklawn Dr. I.D. across Cooley Bridge Rd
45904 Oct 11, 1989	"	First Union Natl Bank			Kenneth H. Medlin	2033	727	6,100	Sub Lots 19 + 20 Dogwood Hills
45910 Oct 11, 1989	"	First Union Natl Bank			Cleve W. Collins ^{et al}	2033	735	17,352	Lot 18 Emma St.

INDIRECT or MORTGAGEE Index to Real Estate Mortgages — Greenville County, S. C.

REG. U. S. PAT OFFICE *Chas McClellan* County Indexes Since 1888 An Identifying Trade Mark

 Open at Proper Tab according to First Letter or Letters of Name and refer to Buff Sub-Index sheet for page reference.

COTT FAMILY NAME INDEX No. 75 © 1949
MADE BY THE COTT INDEX COMPANY, COLUMBUS, OHIO
SOLD BY PHOTO COPY SUPPLY, MAULDIN, S. C.

()

FILE NUMBER	MORTGAGEES	GIVEN NAMES	GIVEN NAMES	GIVEN NAMES	MORTGAGORS	BOOK	PAGE	Amount	BRIEF DESCRIPTION, LOCATION, ETC.
DATE OF RECORD	FAMILY NAMES	ABCDEFGH	IJKLMNO	PQRSTUVWXYZ					(Not Warranted)
46054 Oct 12, 1989	Bank	First Union	National		Roosevelt Brown ^{et al}	2033	876	17,600	Lot 2 plat Bk BB ps 150
46090 Oct 12, 1989	"	"	"		Michael E. Mahaffey	2033	918	15,000	Lot 65 Lockwood Hgts Sec 3
46137 Oct 12, 1989	"	"	"		John M. Sterling ^{III}	2033	944	22,000	Lot 1 1/2 Plat 2 Victory Ave Pond
46175 Oct 13, 1989	"	"	"		Reginald C. Harvey ^{et al}	2034	19	25,000	Lot 12 Walden Way Walden Phase II Mauldin
46182 Oct 13, 1989	"	"	"		Betty C. Mustafa ^{et al}	2034	22	18,360	Lot 1-E Woodwind Townhomes
46276 Oct 13, 1989	"	"	"		Anne Z. Dobbs	2034	89	37,370	Merifield Park Sec II Lot 78 Enfield Way
46374 Oct 13, 1989	"	"	"		William E. Davis ^{et al}	2034	203	24,000	Lot 14 Fairview Wood Fresh Meadow Farms South 2nd Sec II
46298 Oct 13, 1989	"	"	"		Derrill R. Daines	2034	112	15,000	Lot 30 + pt lot 2 Pine Ridge Dr Ashwike
46586 Oct 16, 1989	"	"	"		John D. Brown ^{et al}	2034	454	113,000	Lot 18 Ashwike Dr 20
46612 Oct 16, 1989	"	"	"		Robert L. Scroggs ^{et al}	2034	498	18,180	1.862 acres plat Bk 17-9 ps Rivendell
46779 Oct 17, 1989	"	"	"		Henry H. Bass ^{et al}	2034	612	10,000	Lot 9 Naeth Hills
46935 Oct 18, 1989	"	"	"		Donald R. Styles ^{et al}	2034	723	40,500	Lot 68 South Valley Lane
47149 Oct 19, 1989	"	"	"		Thomas B. McClellan, Jr.	2034	916	23,700	Pt. tract 6 - Paris Mtn Tp.
47501 Oct 20, 1989	"	"	"		G. Elton Todd	2035	324	175,750	Lot 210 Thornblade - Ph II 3rd Mtg see Bk 1982 ps 239
47432 Oct 20, 1989	"	"	"		Rushing-Mallowe ^{Properties Inc.}	2035	241		Estoppel + Modification Agreement 3rd Mtg see Bk 1982 ps 741
47371 Oct 20, 1989	"	"	"		^{AKA Snyder's Real Estate, a.s.l. Ken Pts} Snyder's Real Estate a Ken Pts	2035	180		Estoppel + Modification Agreement

INDIRECT or MORTGAGEE Index to Real Estate Mortgages — Greenville County, S. C.

REG. U. S. PAT OFFICE *ChemCott* County Indexes Since 1883 An Identifying Trade Mark

Open at Proper Tab according to First Letter or Letters of Name and refer to Buff Sub-Index sheet for page reference.

COTT FAMILY NAME INDEX No. 75 © 1949
MADE BY THE COTT INDEX COMPANY, COLUMBUS, OHIO
SOLD BY PHOTO COPY SUPPLY, MAULDIN, S. C.

FILE NUMBER	MORTGAGEES FAMILY NAMES	GIVEN NAMES ABCDEFGHIJ	GIVEN NAMES JKLMNO	GIVEN NAMES PQRSTUVWXYZ	MORTGAGORS	BOOK	PAGE	Amount	BRIEF DESCRIPTION, LOCATION, ETC. (Not Warranted)
47828 Oct. 24, 1989	Bank				<i>et al</i> Rick J. Camp	2035	840	.00 15,150	Lot 2 = 1.07 acrs Besswell Rd + Mush Creek Rd. Jothilla Estate
48019 Oct. 24, 1989	"	"	"	"	" " "	2035	840	.00	Jocraft Sub. Sect Lot 25 Queen Ann Rd.
48025 Oct. 24, 1989	"	"	"	"	Mark D. Hunt <i>et al</i>	2036	57	94,000	1.5 acrs Plot Bk 14-W ps 35 Jocraft sub sec II Estoppel & Modification Agent
47931 Oct. 24, 1989	"	"	"	"	Ellis Miranda <i>et al</i>	2036	68	94,400	1.5 acrs Plot Bk 14-W ps 35 Jocraft sub sec II Estoppel & Modification Agent
48091 Oct. 25, 1989	"	"	"	"	William A. Coper <i>et al</i>	2035	963	.00	Jocraft sub sec II Estoppel & Modification Agent
48238 Oct. 25, 1989	"	"	"	"	David L. Stearns <i>et al</i>	2036	169	100,000	Jocraft sub sec I Lot 11 Chanticleer
48449 Oct. 26, 1989	"	"	"	"	Mark D. Hunt <i>et al</i>	2036	246	15,000	Lot 25 Jocraft sub I
48479 Oct. 27, 1989	"	"	"	"	Stanley Craig	2036	579	22,800	Lot Paris Mtn Sp. also 1.17 acrs Old Poor House Rd Paris mtn Sp.
48612 Oct. 27, 1989	"	"	"	"	James P. Zaccato <i>et al</i>	2036	613	90,000	Fontaine Rd. 1.578 acrs = Lots 20 + 21.
48707 Oct. 27, 1989	"	"	"	"	Robert M. Beam <i>et al</i>	2036	727	47,200	Blossy Mtn Sp Lot 10 = 0.94 acrs Zaccato Dr
48783 Oct. 30, 1989	"	"	"	"	William A. Coper <i>et al</i> St Christopher Cookin Mitchem	2036	822	315,000	Lot 7 Oak Meadows Butler Sp Sub. sec II Pebb Creek Phase XI Sec I
48815 Oct. 30, 1989	"	"	"	"	Christopher C. Mitchem	2036	931	120,552	Lot 20 Hickory Hill Lane Stone Creek
49344 Nov. 1, 1989	"	"	"	"	Claus D. Seyffert <i>et al</i>	2036	985	100,800	Lot 8 Cameron Woods
49379 Nov. 1, 1989	"	"	"	"	James A. Davistur <i>et al</i> Gen Pts	2037	624	80,000	Pt lot 6 Chick Springs Sp
					Evergreen Properties a.s.c	2037	695	386,500	43.347 acrs Batesville Rd

INDIRECT or MORTGAGEE Index to Real Estate Mortgages — Greenville County, S. C.

REG. U. S. PAT. OFFICE *CharmLoth* County Indexes Since 1888 An Identifying Trade Mark

Open at Proper Tab according to First Letter or Letters of Name and refer to Buff Sub-Index sheet for page reference.

COTT FAMILY NAME INDEX No. 75 © 1949
MADE BY THE COTT INDEX COMPANY, COLUMBUS, OHIO
SOLD BY PHOTO COPY SUPPLY, MAULDIN, S. C.

()

FILE NUMBER	MORTGAGEES	GIVEN NAMES	GIVEN NAMES	GIVEN NAMES	MORTGAGORS	BOOK	PAGE	Amount	BRIEF DESCRIPTION, LOCATION, ETC.
DATE OF RECORD	FAMILY NAMES	ABCDEFGH	IJKLMNO	PQRSTUVWXYZ					(Not Warranted)
49466	Bank				Jerry Lee Broome	2037	854	48,600	Reg. Unit 238 Riverbend Horiz Prop
Nov. 1, 1989		First Union National Bank			Clara V. Campbell	2038	06	35,000	2nd 23 Brookgreen Sub
49623	"	"	"	"	Thomas Hilliard Pless	2038	467	145,000	Walk Phase 1-B
Nov. 2, 1989	"	"	"	"	William B. Morris	2038	507	42,000	2nd 265 River Walk Dr River Farms sub
49768	"	"	"	"	Elizabeth J. Christensen	2038	663	51,374	Pt tracts 38 + 39 Mtn View Pg 85
Nov. 2, 1989	"	"	"	"	Charles R. Hughes	2038	748	80,000	Lot 15 + 16 Ashley Ave
49841	"	"	"	"	Martha S. Duncan	2038	756	30,500	See 2 Lot 19 Canterbury Hills
Nov. 2, 1989	"	"	"	"	Martha S. Vaughn	1378	406		see REM Bk 1831 pg 866
49933	"	"	"	"	John C. Cothran	2039	227	140,000	Released Lot 232 Ph 1-B, River Walk
Nov. 3, 1989	"	"	"	"	Robert M. Carpenter	2039	234	100,000	Quail Hill Dr
50029	"	"	"	"	Robert M. Carpenter	2039	237	16,160	Lot 3 Quail Hill Ests.
Nov. 3, 1989	"	"	"	"	Preston H. Pace	2039	241	225,000	Quail Hill Dr
50047	"	"	"	"	By Poa Barbara B. Lloyd	2039	194	15,857	Lot 3 Quail Hill Est
Nov. 3, 1989	"	"	"	"	James R. Lloyd	2039	187		Rd Bates Sp.
50049	"	"	"	"	Phyllis D. Harden	2039	194	15,857	12 to 28 acres White Horse
Nov. 3, 1989	"	"	"	"	Lucille G. Hendley	2039	187		Lot 1 Eden Ests Eden Dr
50484	"	"	"	"	Hickory Mobile Home Supply	2039	469	35,000	Reg. Unit 16 - A Yorktown Hwy Prop
Nov. 7, 1989	"	"	"	"	Ricky Reid James	2039	469	35,000	see Bk 2007 pg 279
Nov. 7, 1989	"	"	"	"					Mediquation Agreement for 1/2 89-3686 J. David Whitener
Nov. 7, 1989	"	"	"	"					Fixtures 3141 N. Pl'burg Dr. Record owned
Nov. 7, 1989	"	"	"	"					6.04 acres plat Bk 17-W pg 60

INDIRECT or MORTGAGEE Index to Real Estate Mortgages — Greenville County, S. C.

REG. U. S. PAT OFFICE *ChemCote* County Indexes Since 1888 An Identifying Trade Mark

Open at Proper Tab according to First Letter or Letters of Name and refer to Buff Sub-Index sheet for page reference.

COTT FAMILY NAME INDEX No. 75 © 1949
MADE BY THE COTT INDEX COMPANY, COLUMBUS, OHIO
SOLD BY PHOTO COPY SUPPLY, MAULDIN, S. C.

FILE NUMBER	MORTGAGEES FAMILY NAMES	GIVEN NAMES ABCDEFGHIH	GIVEN NAMES IJKLMNO	GIVEN NAMES PQRSTUWXYZ	MORTGAGORS	BOOK	PAGE	Amount	BRIEF DESCRIPTION, LOCATION, ETC. (Not Warranted)
50957	Bank	First Union	National Bank		Patricia L. Hancock <i>et al</i>	2039	692	124,600	On parcel Lot 33 + pt Lot 34 Watson
Nov 10, 1989	"	"	"	"	Elizabeth S. Johnston	2039	826	66,150	Cagle Pl. Lot 32 Lindal Ave
51056	"	"	"	"	John D. Brown <i>et al</i>	2040	306	15,000	Lot 18 Ashwicken
Nov 10, 1989	"	"	"	"	John D. Brown <i>et al</i>	Re Record		.00	
51460	"	"	"	"	John D. Brown	2040	309	113,000	Lot 18 Ashwicken Lane
Nov 14, 1989	"	"	"	"		Re Record		.00	
51459	"	"	"	"		2040	309		Ashwicken on orig mtg on Bk 2034 pg 454
Nov 14, 1989	"	"	"	"					also Lot Twin Lake Rd.
52174	"	"	"	"	Jerie Ann Shaw Smith	2041	56	13,938	Lot 131 Plat Bk BB Pg 22-23
Nov 17, 1989	"	"	"	"	Christopher L. Mitchem	2041	530	120,552	Creekcut South Little Oak Pl. II Sec I
52661	"	"	"	"	Christopher C. Mitchem	2041	626	35,000	Lot 20 Hickory Hill Lane Stone
Nov 21, 1989	"	"	"	"	Jimmy R. Pitts <i>et al</i>	2041	626	35,000	Lots 96 + 97 Morgan Hills
52724	"	"	"	"	Charles Dorgan	2042	10	41,200	Lot 20 Dakota Terrace
Nov 22, 1989	"	"	"	"	5/a Robert Clyde Childs, III	2042	235	107,900	Retreat Rd. Bates Sp.
52959	"	"	"	"	Robert Childs <i>et al</i>	2042	814		9.92 acrs + 1.00 acrs Pleasant
Nov 27, 1989	"	"	"	"	Thomas Broadhurst <i>et al</i>	2042	814		Des Mtg see Bk 1792 pg 482
53151	"	"	"	"	Samuel H. Stult <i>et al</i>	2043	503	92,000	Released 4.3 acrs 6.1.89 25
Nov 27, 1989	"	"	"	"	James Bone	2043	527	9,898	Lot 87 Thornblade Ph II
53658	"	"	"	"	also Jaze Galloway Co.	2043	576	89,100	1.00 acrs Fork Shoals Rd Ph II
Nov 29, 1989	"	"	"	"	Jaze Galloway	2043	665		Lot 83 Forest Lake
54248	"	"	"	"	Frank P. Hammond	2043	665		Des Mtg see Bk 2003 pg 202
Dec 1, 1989	"	"	"	"	Frank P. Hammond	2043	667		Estoppel + Modification Agreement
54237	"	"	"	"					Des Mtg see Bk 1973 pg 205
Dec 1, 1989	"	"	"	"					Estoppel + Modification Agreement
54274	"	"	"	"					
Dec 1, 1989	"	"	"	"					
54320	"	"	"	"					
Dec 1, 1989	"	"	"	"					
54321	"	"	"	"					
Dec 1, 1989	"	"	"	"					

INDIRECT or MORTGAGEE Index to Real Estate Mortgages — Greenville County, S. C.

2
()

REG. U. S. PAT. OFFICE *Chem-Letter* County Indexes Since 1888 An Identifying Trade Mark

☞ Open at Proper Tab according to First Letter or Letters of Name and refer to Buff Sub-Index sheet for page reference.

COTT FAMILY NAME INDEX No. 75 © 1949
MADE BY THE COTT INDEX COMPANY, COLUMBUS, OHIO
SOLD BY PHOTO COPY SUPPLY, MAULDIN, S. C.

FILE NUMBER DATE OF RECORD	MORTGAGEES FAMILY NAMES	GIVEN NAMES ABCDEFGHIJ	GIVEN NAMES KLMNO	GIVEN NAMES PQRSTUVWXYZ	MORTGAGORS	BOOK	PAGE	Amount	BRIEF DESCRIPTION, LOCATION, ETC. (Not Warranted)
54323 Dec 1, 1985	Bank		First Union Natl		Frank P. Hammond <small>PKR Snyder's Real Est. a.s.c. Dec 85</small>	2043	671		For mty see Bk 1838 p 98 Estoppel & modification agreement
54319 Dec 1, 1989	"	"	"		Snyder's Real Estate Con Pts	2043	662		For mty see Bk 1982 p 741 Estoppel & Modification Agreement
54384 Dec 4, 1989	"	"	"		Open Bible Church of Christ	2043	738	5,000	lots 1 + 2 Main St. Norwood Heights + also lot 79 Main + Zinton Sts Norwood Heights
"	"	"	"		" " " "	2043	738		+ pt lot 79 + also lots 3 + 4 Main St. Norwood Heights sub.
"	"	"	"		" " " "	2043	738		29
54731 Dec 5, 1989	"	"	"		Dary B. Venson	2044	148	24,160	2.63 acres plat Bk 11-2 p 8
54730 Dec 5, 1989	"	"	"		Kenneth Perkins	2044	156	24,500	Lot 1 + pt Lot 2 Chevy Chase Prop. Res.
54902 Dec 6, 1989	"	"	"		Adrienne B. Norman	2044	297	32,800	Unit 105 A Hunter Ridge Hwy 89-4086 Dr. Rest
55289 Dec 7, 1989	"	"	"	of SC	J + S Brass + Bronze Works <small>Inc.</small>	✓	✓	✓	Fixtures - Rt + old Buncombe Rd
55210 Dec 7, 1989	"	"	"	of SC	Charles L. Rohling Jr.	2044	662	16,160	Lot 97 Chandler St mty see Bk 1558 p 260
55180 Dec 7, 1989	"	"	"	of SC	Honey Properties, Inc.	2044	615		Mty. Extension Agreement for
55324 Dec 8, 1989	"	"	"	of SC	David A. Horne	2044	762	6,200	Lot State Hwy 14 Austin Dr Pt II For mty see Bk 1994 p 613
55454 Dec 8, 1989	"	"	"	of SC	Barrington PK Venture <small>Part II</small>	2044	900		Release Lot 17 Barrington PK
55680 Dec 11, 1989	"	"	"		Elmo J. Neal <small>et al</small>	2045	153	30,000	2.20 acres Oneal Tp.
55946 Dec 13, 1989	"	"	"		Claus D. Seyffert <small>et al</small>	2045	442	100,800	For mty see Bk 2036 p 985 Lot 8 Cameron Woods
55968 Dec 13, 1989	"	"	"		Charles H. Schirck <small>et al</small>	2045	452	15,100	Sec 3 Lot 15 Cunningham Acres

INDIRECT or MORTGAGEE Index to Real Estate Mortgages — Greenville County, S. C.

REG. U. S. PAT OFFICE *Cott* County Indexes Since 1888 An Identifying Trade Mark

 Open at Proper Tab according to First Letter or Letters of Name and refer to Buff Sub-Index sheet for page reference.

COTT FAMILY NAME INDEX No. 75 © 1949
MADE BY THE COTT INDEX COMPANY, COLUMBUS, OHIO
SOLD BY PHOTO COPY SUPPLY, MAULDIN, S. C.

FILE NUMBER	MORTGAGEES FAMILY NAMES	GIVEN NAMES ABCDEFGHIJ	GIVEN NAMES JKLMNO	GIVEN NAMES PQRSTUVWXYZ	MORTGAGORS	BOOK	PAGE	Amount	BRIEF DESCRIPTION, LOCATION, ETC. (Not Warranted)
55980 Dec 13, 1989	Bank		First Union Natl Bank						
56016 Dec 13, 1989	"		"		Bonnie N Kelly	2045	462	16,588	Ballawn Sp. Lot Cooley Bridge Rd
56123 Dec 14, 1989	"		"		Ronald J. Sims ^{et al}	2045	509	50,000	Lot 3 Timber Creek
56558 Dec 18, 1989	"		"		Hudson Conner II ^{et al}	2045	738	550,000	plat Bk 175 pg 98-99 also easements out Old Aptz Rd also Lot
56559 Dec 18, 1989	"		"		J. C. Mann Jr.	2046	192	9,595	Lot 4 plat Bk Kpg 50
56724 Dec 18, 1989	"		"		J. C. Wigs ^{et al}	2046	196	59,400	Lots 18+19 Holiday Hills
56723 Dec 18, 1989	"		"		Alfred R. Fields	2046	409	185,000	PH1 Lot 15 (Chanticleer) Downs
56669 Dec 18, 1989	"		"		Eulas Young	2046	416	18,887	Meadowbrook Farms Lot 18 Bates Sp
56884 Dec 19, 1989	"		"		Burdette J. Collins ^{et al}	2046	368		Mtg re Bk 2017 pg 78 Modification Agreement for
56915 Dec 19, 1989	"		"		G. Dewey Odum III	2046	609	80,000	10.00 Ac. May 65
57015 Dec 19, 1989	"		"		Joseph M. Campbell a S.C. Ltd. Pte.	2046	653	25,000	page 272 Tract 2 = 21.20 Ac. See Plat BK H.
"	"		"		Barrington Park Venture, Pte. II	2046	751		Release Lots 8, 9, 25 + 26 + 32
57024 Dec 20, 1989	"		"		" " " "	2046	751		Barrington Park Phase II for Mtg re Bk 1994 pg 613
57048 Dec 20, 1989	"		"		Robert W. Cox ^{et al}	2046	780	10,150	Plot Bk 14-A Pg 74 Plt tract 3 = 1.00 acres
57206 Dec 20, 1989	"		"		William A. Copu ^{et al}	2046	795	315,000	Dr Oak Meadow Butler Jr Lot 7 Springs Meadow Plat Oak Meadow
57452 Dec 21, 1989	"		"		J. Eric Dulbe ^{et al}	2046	947	166,950	Tract Sub Sec. II Pte. Creek Church Rd Lot 28 Hickory Hill Lane Stone
			Pickens		George J. Wike ^{et al}	2047	234	65,000	Acres + lots tracts Lots 27, 28, 29, 30, 31 + 32 = 63.37

INDIRECT or MORTGAGEE Index to Real Estate Mortgages — Greenville County, S. C.

REG. U. S. PAT OFFICE *Chas. McCott* County Indexes Since 1888 An Identifying Trade Mark

Open at Proper Tab according to First Letter or Letters of Name and refer to Buff Sub-Index sheet for page reference.

COTT FAMILY NAME INDEX No. 75 © 1949
MADE BY THE COTT INDEX COMPANY, COLUMBUS, OHIO
SOLD BY PHOTO COPY SUPPLY, MAULDIN, S. C.

()

FILE NUMBER	MORTGAGEES FAMILY NAMES	GIVEN NAMES ABCDEFGH	GIVEN NAMES IJKLMNO	GIVEN NAMES PQRSTUWXYZ	MORTGAGORS	BOOK	PAGE	Amount	BRIEF DESCRIPTION, LOCATION, ETC. (Not Warranted)
57316 Dec 21, 1989	Bank		First Union Natl Bank		Jack D. Busham ^{etd}	2047	66	42,000	1.94 acre 2000 Shock Rd. Beaufort St
57566 Dec 22, 1989	"	"	"	"	John Davarinos	2047	375	35,000	Lot 127 Heritage Hills 89-4246 (part)
57729 Dec 27, 1989	"		First Union Natl Bank	of SC	Mr & B Associates, a SC	✓	✓	✓	2.1 acres - Lot 5 Southridge Ind.
57725 Dec 27, 1989	"	"	"	"	Bobby Gene Fleming	2047	650	20,000	Lot 20 Bear St Pk.
57762 Dec 27, 1989	"	"	"	"	Mr & B Associates a SC	2047	657	315,000	Lot 5 Southridge Business
57767 Dec 27, 1989	"	"	"	"	Eric H. Inotman ^{etd}	2047	698	15,000	Lot 31 Forest Hills
57766 Dec 27, 1989	"	"	"	"	John J. Brauning	2047	701	12,420	Denata Woods Sec VII Lot 70 Pigeon Pt
58137 Dec 28, 1989	"	"	"	"	Martha Ann C. Shered	2047	979	85,000	Lot 70 Rockingham Rd - Barksdale
58341 Dec 28, 1989	"	"	"	"	Ralston H. Moore ^{etd}	2048	297	118,400	Lot 3 Country Estates (13.5 acres) 89-5419 3rd Mtg on Pt 1954 Pg 239
58063 Dec 28, 1989	"	"	"	"	Martin A. McClung ^{etd}	2047	966		Release of Lien from Judgment Roll 3rd Mtg on Pt 2014 pg 571
58519 Dec 29, 1989	"	"	"	"	Frank P. Hammond	2048	511		Estoppel + Modification Agreement 3rd Mtg on Pt 2003 pg 202
58520 Dec 29, 1989	"	"	"	"	Frank P. Hammond	2048	513		Estoppel + Modification Agreement 3rd Mtg on Pt 1838 pg 98
58522 Dec 29, 1989	"	"	"	"	Frank P. Hammond	2048	517		Estoppel + Modification Agreement

