


INDIRECT or MORTGAGEE Index to Real Estate Mortgages — Greenville County, S. C.

REG. U. S. PAT. OFFICE *Chas. M. Cott* County Indexes Since 1888 An Identifying Trade Mark

 Open at Proper Tab according to First Letter or Letters of Name and refer to Buff Sub-Index sheet for page reference.

COTT FAMILY NAME INDEX No. 75 © 1949
MADE BY THE COTT INDEX COMPANY, COLUMBUS, OHIO
SOLD BY WALKER, EVANS & COGSWELL CO., CHARLESTON, S.C.

(A)

FILE NUMBER DATE OF RECORD	MORTGAGEES FAMILY NAMES	GIVEN NAMES ABCDEFGH	GIVEN NAMES IJKLMNO	GIVEN NAMES PQRSTUVWXYZ	MORTGAGORS	BOOK	PAGE	Amount	BRIEF DESCRIPTION, LOCATION, ETC. (Not Warranted)
16491 Jan. 13, 1975	Bank			S. C. First Citizens & Trust Co. Of	<i>WAL</i> R & L Realty Co. Inc.	1331	331	548,361	Lot 6 Lake Shore Dr. Lake Lanier. also front. Sat. Mt. Pleasant + Georgetown. also Per.
"	"	"	"	"	" " " "	1331	331		
24875 Mar. 21, 1977	"	"	"	"	David S. Maltby <i>WAL</i>	1392	73	12,000	Lora Lots 7+8 Lora Ct., Lake
26367 Apr. 4, 1977	"	"	"	"	<i>WAL</i> Shene Sanders	1392	669	20,000	Forest Hgts. Lot 6 Nancy Dr., Lake
26354 Apr. 4, 1977	"	"	"	"	Nick Karayannis	1393	672	31,167	Dr. (D.C. Hwy 291) Paramount Park Pl. lots 29+30 S. Pleasantburg
26878 Apr. 7, 1977	"	"	"	was First Lieut. 34th + 34. Co.	<i>WAL</i> Charles C. Ferguson, <i>WAL</i> (aka D.A. Gaudette, M.)	1394	62	3,000	"Montague Circle" Lot 2 Montague Cr.
27284 Apr. 12, 1977	"	"	"	First Citizens + Tr. Co.	Delphin Ansel Gaudette, <i>WAL</i>	1394	434	70,000	Lot Cor. Reid School Hwy 4 S 29 Lot Reid School Rd. also
27567 Apr. 14, 1977	"	"	"	First Citizens Bank + Trust Co. <i>WAL</i>	R. & L. Realty Co. Inc.	1394	331		release from lien of Judgment Reel # 77-34 - only lot on E. Lake Shore Dr. Lake Lanier. for mtg. see Rem Book 1331
"	"	"	"	"	"	1394	331		
"	"	"	"	"	"	1394	331		
29023 Apr. 27, 1977	"	"	"	First Citizens + Trust Co.	Fred E. Enaley, <i>WAL</i>	1395	949	7,844	34 Lot 136 Almore Dr., Sec. 3 Fairdale Dr. "Fairdale"
30084 May 6, 1977	"	"	"	First Citizens + Trust Co.	Sam Zagarec	1396	810	16,261	Lot 22 Lendall Pl. + Spring Mt. Sp.
31382 May 18, 1977	"	"	"	First Citizens + Trust Co. <i>WAL</i>	William Taylor M. <i>WAL</i> Hensie	1397	955	14,700	18.6 Acs. Healy Bridge Rd. Hensie Prof. Legume
31727 May 20, 1977	"	"	"	"	B. D. Phillips <i>WAL</i>	1398	282	5,643	Unit 3 Bridgeway
31833 May 23, 1977	"	"	"	Trust Co.	Morris E. Branham	1398	421	20,000	Lot 19 Duncan Chapel Rd. (U.S. Hwy 416)
32342 May 26, 1977	"	"	"	Trust Co.	Argo Construction Co.	1398	889	50,000	Lot, Cedar Lane Rd.

INDIRECT or MORTGAGEE Index to Real Estate Mortgages — Greenville County, S. C.

() REG. U. S. PAT. OFFICE *Chas. McCott* County Indexes Since 1888 An Identifying Trade Mark

Open at Proper Tab according to First Letter or Letters of Name and refer to Buff Sub-Index sheet for page reference.

COTT FAMILY NAME INDEX No. 75 © 1949
MADE BY THE COTT INDEX COMPANY, COLUMBUS, OHIO
SOLD BY WALKER, EVANS & COGSWELL CO., CHARLESTON, S.C.

FILE NUMBER DATE OF RECORD	MORTGAGEES FAMILY NAMES	GIVEN NAMES ABCDEFGHIJ	GIVEN NAMES JKLMNO	GIVEN NAMES PQRSTUWXYZ	MORTGAGORS	BOOK	PAGE	Amount	BRIEF DESCRIPTION, LOCATION, ETC. (Not Warranted)
32465 May 27, 1977	Bank		First Citizens & Trust Co.		<i>was Ruth Ann Robertson Ruth Ann Dille</i>	1398	994	.60 3,954	<i>W. Mainview Hgts. Lot 23 Old Forsley Bridge</i>
32471 May 27, 1977	"	"	"	"	<i>Evanthia Daville, et al</i>	1399	8	.20 15,474	<i>6 lots, Stone ave.</i>
32471 May 27, 1977	"	"	"	"	<i>Evanthia Daville</i>	1399	10	.20 15,484	<i>By Pass St. B St. Lof + Stone ave.</i>
33224 Jun. 2, 1977	"	"	"	"	<i>Jennifer Ann Case</i>	1399	817	.12 3,399	<i>Denise Est. Southmead, sec. 7 Lots 111 & 113 Beauclair Dr.</i>
33324 June 2, 1977	"	<i>Cancelled Dennis S. Lankford</i>	1-19-78 #21533	<i>det BK 54-518</i>	<i>Richard H. Adrsey, et al</i>	<i>Deed BK 1057</i>	<i>580</i>		<i>Real Property Agree. Meyers Fork sec. 1</i>
33886 Jun. 9, 1977	"	"	"	<i>g.s.c.</i>	<i>Susan W. Huffman</i>	1400	441	9,008	<i>Lot 4 Rockwood Dr., Bk 988 pg. 673</i>
33813 June 7, 1977	"	"	"	"	<i>Joe D. Phillips, et al</i>	<i>Deed BK 1058</i>	<i>162</i>		<i>Release - for city R/P 114 see Locust Hill comm. O'Neal st.</i>
34542 Jun. 14, 1977	"	"	"	"	<i>Michael J. Puskas</i>	1400	965	.60 14,586	<i>13.80 aca. State Hwy. 290</i>
36356 Jun. 29, 1977	"	"	"	"	<i>Robert W. Emory, et al</i>	1402	647	.60 19,685	<i>Lot 6 Coquenia Ct. Rd.</i>
1471 Jul. 14, 1977	"	"	"	"	<i>Foxlair, Inc.</i>	1403	992	.80 3,044	<i>Tract = 2.2 aca. Pelham</i>
1751 Jul. 15, 1977	"	"	"	"	<i>Riddle Farms</i>	1404	255		<i>Phase 315.10 wa. S.C. Hwy. 14 2nd mtg. 110 Bk 4 St. 1241 pg. 61 1st - Second Bk. 1052 pg. 924 also Release 1st mtg. Bk 1052</i>
1855 Jul. 17, 1977	"	"	"	"	"	1404	255		<i>also 2.02 aca.</i>
3027 July 28, 1977	"	<i>First Citizens + Trust Co. of S.C. (formerly First Piedmont Bk. & Tr. Co.)</i>	<i>First Citizens + Trust Co. of S.C.</i>	<i>g.s.c.</i>	<i>Marlynn Turner - Hays</i>	1404	257	.91 69,111	<i>5.71 aca. Hayswood Rd. Marlynn Ann R. Em. Bk. 1269 pg. 63</i>
3141 Aug. 7, 1977	"	<i>First Citizens + Trust Co. of S.C.</i>	<i>First Citizens + Trust Co. of S.C.</i>	<i>g.s.c.</i>	<i>A & B Properties, Inc.</i>	1405	391		<i>Release lot 32 Kingswood r. Cypress Hgts.</i>
3141 Aug. 7, 1977	"	<i>First Citizens + Trust Co. of S.C.</i>	<i>First Citizens + Trust Co. of S.C.</i>	<i>g.s.c.</i>	<i>Lichard Bennett</i>	1406	177	.23 13,228	<i>Lot 27 + 29 Laurel St.</i>

INDIRECT or MORTGAGEE Index to Real Estate Mortgages — Greenville County, S. C.

REG. U. S. PAT. OFFICE *Chas. McKee* County Indexes Since 1888
An Identifying Trade Mark

 Open at Proper Tab according to First Letter or Letters of Name and refer to Buff Sub-Index sheet for page reference.

COTT FAMILY NAME INDEX No. 75 © 1949
MADE BY THE COTT INDEX COMPANY, COLUMBUS, OHIO
SOLD BY WALKER, EVANS & COGSWELL CO., CHARLESTON, S. C.

(B)

FILE NUMBER DATE OF RECORD	MORTGAGEES FAMILY NAMES	GIVEN NAMES ABCDEFGH	GIVEN NAMES IJKLMNO	GIVEN NAMES PQRSTUVWXYZ	MORTGAGORS	BOOK	PAGE	Amount	BRIEF DESCRIPTION, LOCATION, ETC. (Not Warranted)
4112 aug. 8, 1977	Bank				Derry L. Dill, et al	1406	381	.60 14,475	Lane, "felling acres" Lot 19 1/2 Pt. lot 28 Dogleg
4717 aug. 12, 1977	"	"	"	"	J.S.C. O.N. Whitaker	1406	825	.60 14,475	Pt. lots 22 A 1 23 Blk. L. Cor. Florida ave. + Washington ave. "Highland" Driller Sp.
"	"	"	"	"	"	1406	725		
4757 aug. 12, 1977	"	"	"	"	Shedd P. Ozgins, et al	1406	811	.10 63,500	Lot 341 Del Norte Est.
4432 Aug. 10, 1977	"	<i>cancelled</i> Donnie S. Lankensiefen	11-17-78	#15479	DK 62-580	Deed	10K.		Real Prop. Agree.
5151 aug. 16, 1977	"	"	"	"	R. Dale Keith, et al	1062	303	.40 8,894	Lot = 5.0 acs.
6009 aug. 24, 1977	"	"	"	"	Tommy James Luman	1407	181	.20 6,841	Lot (106 Vintage ave.) Austin Sp.
6421 aug. 26, 1977	"	"	"	"	Steven W. Thompson	1408	242	.16 5,408	3.57 acs. McKinney Rd.
6674 aug. 30, 1977	"	"	"	J.S.C.	Dixie Farms	1408	437	.60 7,480	Parcel 1 = 3.574 acs. cor. U.S. Hwy 27 + White Horse Rd. (S.C. Hwy. 253) Dunth. Sp. also Parcel 1
"	"	"	"	"	"	1408	437		
7934 Sep. 9, 1977	"	"	"	"	Robert J. Linn, et al	1437	457	.03 3,533	Parcel in "Merrifield Sub" Sec. 17 Lot 87 Cor. Deverger Rd. + new
8279 Sep. 13, 1977	"	"	"	"	Don E. Cox, et al	1437	737	.60 7,444	Junglemood, Sec. 17 Lot 112 autumn Dr.
7888 Sept. 9, 1977	"	<i>cancelled</i> Donnie S. Lankensiefen	11-8-78	#14484	DK 62-385	Deed	DK.		Real Prop. Agree. 77-8601
8710 Sep. 16, 1977	"	"	"	"	James E. Phipps,	1064	460		fixtures - 401 Furman Hall Rd
9017 Sep. 20, 1977	"	"	"	"	Shedd-Bartush Co.	✓	✓	.80 9,373	Lot 45 Ely + 1/2 Hgts.
10036 Sep. 28, 1977	"	"	"	"	Ortha C. Ward	1410	351	.00 13,653	.97 acs. Unnamed Rd.
	"	"	"	"	C.A. Gibson	1411	251		

INDIRECT or MORTGAGEE Index to Real Estate Mortgages — Greenville County, S. C.

() REG. U. S. PAT. OFFICE *Chas. McCott* County Indexes Since 1888 An Identifying Trade Mark

Open at Proper Tab according to First Letter or Letters of Name and refer to Buff Sub-Index sheet for page reference.

COTT FAMILY NAME INDEX No. 75 © 1949
MADE BY THE COTT INDEX COMPANY, COLUMBUS, OHIO
SOLD BY WALKER, EVANS & COGSWELL CO., CHARLESTON, S. C.

FILE NUMBER DATE OF RECORD	MORTGAGEES FAMILY NAMES	GIVEN NAMES ABCDEFGHIJ	GIVEN NAMES JKLMNO	GIVEN NAMES PQRSTUVWXYZ	MORTGAGORS	BOOK	PAGE	Amount	BRIEF DESCRIPTION, LOCATION, ETC. (Not Warranted)
10296 Sep. 30, 1977	Bank				David B. Bramlette, Jr.	1411	501	.00	See Pro. Ref. Lot 17 Wemyss Lane.
10987 Oct. 6, 1977	"				J. B. Henry, et al	1412	159	73,069	Lot, old Pelham Rd.
11094 Oct. 7, 1977	"				James R. Vaughn, et al	1412	300	10,321	"Elmwood forest" sec. 4 Lot 24 Lammwood Ln.
11164 Oct. 7, 1977	"				Joseph R. Kitzell, Jr.	1412	339	18,010	(with all 2 ac.) Croftlane & Co. sec. 7 Lot 12 Brentwood Ln.
12447 Oct. 20, 1977	"				John W. Matheny	1413	433	2,500	24. also int to you R/W 3.26 Acres Lamont Ln. Grants
12652 Oct. 21, 1977	"				Norma P. Greene	1413	610	2,500	Hampton Builders, sec. 14 Lot 18 Halgate Ln. Under
12659 Oct. 24, 1977	"				Lewis C. Barber, Jr. et al S.C. Ten. Auth.	1413	682	28,353	Prop. # Lot, Latham Rd. Chick
13623 Nov. 1, 1977	"				The Southland Co.	1414	521	65,000	Lot, Southland Ave.
13665 Nov. 1, 1977	"				Henry W. Davis, et al	1414	569	7,351	Lot 54 Johnson Park Ext.
13876 Nov. 2, 1977	"				Lillie C. Huguenin (S.A. Huguenin and Lillie Boudette, Jr.)	1414	768		See Rembk. 1379 pg. 855 Railway Parcel A - for intgr
13737 Nov. 2, 1977	"				D. A. Boudette, Jr.	1414	665	25,000	Lot 414 School Rd. also lot Cov. High School & U.S. Hwy. 29
14217 Nov. 7, 1977	"				David Kirk Brown	1415	72	7,500	Whippawill int. sec. 34 Lots N-14 & N-15 Jones mill Rd.
14401 Nov. 8, 1977	"				James R. Mann, et al	1415	263	33,821	lots, Indian trail, less Pt. Rd.
14499 Nov. 8, 1977	"				Sadie S. Porter	1415	286	8,695	Tracts A, B, & C Ford Sheds
14628 Nov. 9, 1977	"				Lillie C. Huguenin	1415	368	53,777	lots
15362 Nov. 15, 1977	"				Frieda S. Fuller, et al	1415	776	27,652	all. Lot 3 Pottigro St. "Buyer"

INDIRECT or MORTGAGEE Index to Real Estate Mortgages — Greenville County, S. C.

REG. U. S. PAT. OFFICE *Chas. McLatt* County Indexes Since 1888 An Identifying Trade Mark

☞ Open at Proper Tab according to First Letter or Letters of Name and refer to Buff Sub-Index sheet for page reference.

COTT FAMILY NAME INDEX No. 75 © 1949
MADE BY THE COTT INDEX COMPANY, COLUMBUS, OHIO
SOLD BY WALKER, EVANS & COGSWELL CO., CHARLESTON, S.C.

(C)

FILE NUMBER	MORTGAGEES	GIVEN NAMES	GIVEN NAMES	GIVEN NAMES	MORTGAGORS	BOOK	PAGE	Amount	BRIEF DESCRIPTION, LOCATION, ETC. (Not Warranted)
DATE OF RECORD	FAMILY NAMES	ABCDEFGHIJ	IJKLMNOP	QRSTUVWXYZ					
15450								.20	
Nov. 18, 1977	Bank		First Citizens & Trust Co.		<i>Mary Ann Snyder et al</i>	1416	203	5,650	<i>Lot Buncamhe Rd.</i>
15642								.20	
Nov. 18, 1977	"	"	"	"	<i>Wallace D. Mauldin</i>	1416	186	6,541	<i>"Lafayette"</i> <i>St. Lots 11 & 12 Evergreen Cr.</i>
16546								.00	
Nov. 29, 1977	"	"	"	"	<i>Minor Saw works, inc.</i>	1417	88	50,000	<i>Lot Mauldin Rd. Austin St.</i> <i>Lot Parkina mill Rd., also</i>
17091								.00	
Dec. 2, 1977	"	"	"	"	<i>Hamlett Bldg. Inc.</i>	1417	530	12,800	<i>Chick Sp. St. Bl. B</i> <i>Lots 16, 17, 18, Suma Vista</i>
17024								.85	
Dec. 2, 1977	"	"	"	"	<i>James W. Madison, et al</i>	1417	620	6,770	<i>J. Forest Ests.</i> <i>Lot 5 E. Selverdere Rd.,</i>
17380								.00	
Dec. 6, 1977	"	"	"	"	<i>Robert A. Roth, et al</i>	1417	825	7,000	<i>Sec. 1</i> <i>Lot 39 Deuenger Place</i>
17631									
Dec. 9, 1977	"	<i>Cancelled</i> <i>Dannie S. Lankersley</i> <i>remc</i>			<i>1-18-79 # 21292 & BK 63-835</i> <i>Rodrick L. Conner et al</i>				<i>Deed Bk</i> <i>Real Prop. Agree.</i>
18253									
Dec. 15, 1977	"	<i>Cancelled</i> <i>Dannie S. Lankersley</i> <i>remc</i>			<i>4-21-78 # 31265 & BK 57-91</i> <i>David E. Mullinax, et al</i>				<i>Deed Bk.</i> <i>Real Prop. Agree.</i>
18034								.20	
Dec. 22, 1977	"	"	"	"	<i>Charles Kit Thomason</i>	1419	373	4,7575	<i>Lot N. Main St.</i> <i>"Dimean Note."</i>
19249								.00	
Dec. 27, 1977	"	"	"	"	<i>Edward J. Nasser, et al</i>	1419	509	6,000	<i>Lot 3 Smythe St.,</i> <i>(May 81) Highlands Comm.</i>
20178								.00	
Jan. 5, 1978	"	"	"	"	<i>Leroy B. Best, et al</i>	1420	294	5,625	<i>St. Lots 80 & 81 Anderson Rd.</i>
20497								.40	
Jan. 9, 1978	"				<i>James Rieley Cisson, et al</i>	1420	512	7,994	<i>Lot Bellme School Rd.</i> <i>Rem Bk 1338 pg 46</i>
20809									
Jan. 11, 1978					<i>Ruth R. Lindler</i>	1420	794		<i>Release of mortgage - for mtg. see</i>
21013								.00	
Jan. 13, 1978	Bank		First Citizens & Trust Co.		<i>W. A. Alfred</i>	1420	941	35,000	<i>Lot, U. S. Hwy. 29</i>
20727									
Jan. 11, 1978	"	<i>Cancelled</i> <i>Dannie S. Lankersley</i> <i>remc</i>			<i>6-15-78 # 37696 & BK 58-49a</i> <i>Clyde R. Taylor, et al</i>				<i>Deed Bk.</i> <i>Real Prop. Agree.</i>
21960								.00	
Jan. 24, 1978	"	"	"	"	<i>Est. Co. Inc.</i> <i>Jimmy J. Lindsey Real</i>	1071	750	10,100	<i>(Xanilande St.)</i> <i>Lot 21 Atherstone ave.</i>

INDIRECT or MORTGAGEE Index to Real Estate Mortgages — Greenville County, S. C.

REG. U. S. PAT. OFFICE *Chester McCott* County Indexes Since 1888 An Identifying Trade Mark

Open at Proper Tab according to First Letter or Letters of Name and refer to Buff Sub-Index sheet for page reference.


COTT FAMILY NAME INDEX No. 75 © 1949
MADE BY THE COTT INDEX COMPANY, COLUMBUS, OHIO
SOLD BY WALKER, EVANS & COGSWELL CO., CHARLESTON, S. C.

FILE NUMBER DATE OF RECORD	MORTGAGEES FAMILY NAMES	GIVEN NAMES ABCDEFGHIJ	GIVEN NAMES KLMN	GIVEN NAMES OPQRSTU VWXYZ	MORTGAGORS	BOOK	PAGE	Amount	BRIEF DESCRIPTION, LOCATION, ETC. (Not Warranted)
21945 Jan. 24, 1978	Bank	First Citizens & Trust Co.			David Kirl Brown a.s.c. for	1421	672	7,775	"Whippoorwill" Lots 114 + 115 - Jones mill Rd. Op. Mtg. on REBk. 1414 pg. 527
21635 Jan. 26, 1978	"	"	"	"	The Southland Company.	1072	297		Release lot 5 Southland Ave. Rd. "Pebble creek" Phase I
22403 Jan. 30, 1978	"	"	"	"	Leonard J. Zook, et al	1422	61	12,907	Lot 40 Honeywell Lane + Roberts
22626 Jan. 31, 1978	"	"	"	"	Charles D. Nelson, Jr. et al	1422	227	15,325	"Broad Plum Gardens" Lot 57 Kensington Rd.
22742 Feb. 1, 1978	"	"	"	"	M. Leon Stanley, et al Industrial Inc.	1422	313	10,356	Opp. W. Low Rd lot 2 Lot 2 Endless Dr. Chick 78-1231
23490 Feb. 9, 1978	"	"	"	"	Continental Southern				fixtures - Furman Hall Rd.
24047 Feb. 15, 1978	"	"	"	Co.	Wilse W. Martin, et al	1423	373	13,177	3.7 ac. Rolling Green Cr. Deed Book
24009 Feb. 15, 1978	"	"	"	Co.	Larry Campbell, et al	1073	719		Real Prop. Agree. Op. "Wildland Estate III"
26281 Apr. 8, 1978	"	"	"	"	Jack E. Shaw	1425	305	119,000	Lot Edwards Rd. + Reeborn (Plantation Rd.)
26633 Mar. 13, 1978	"	"	"	"	Doris D. Bramlett, Jr.	1425	793	14,000	31.32 ac. County Rd. For Mtg. on REBk. 1425 pg. 793
28202 Mar. 24, 1978	"	"	"	"	Doris D. Bramlett, Jr.	1075	963		Release Lot Harrison Bridge Rd. Lot 3 c "Prof. P. L. McHugh" et al
28828 Mar. 31, 1978	"	"	"	"	Luis P. Stathos, et al	1427	538	27,372	Lot 1 white Horse Rd. also Phase II Sec. III
30556 Apr. 17, 1978	"	"	"	"	Richard M. Duncan, et al	1429	100	12,000	Lot 95 Red Oak Ct. Holly Hill
31525 Apr. 24, 1978	"	"	"	"	William J. Epps	1077	680		Real Prop. Agree.
31875 Apr. 27, 1978	"	"	"	"	Jerry H. Cooper	1430	146	21,000	Lot 5 Laurens Rd. Dremville Sec. 142
31976 Apr. 27, 1978	"	"	"	"	Stephen L. Barber, et al	1430	161	21,000	Lot 32 Dremville Dr.

cancelled
Dennis S. Lankford
6-15-81 # 34668 Lot BK 74-566

INDIRECT or MORTGAGEE Index to Real Estate Mortgages — Greenville County, S. C.

REG. U. S. PAT. OFFICE *Chas McCott* County Indexes Since 1888
An Identifying Trade Mark

 Open at Proper Tab according to First Letter or Letters of Name and refer to Buff Sub-Index sheet for page reference.

COTT FAMILY NAME INDEX No. 75 © 1949
MADE BY THE COTT INDEX COMPANY, COLUMBUS, OHIO
SOLD BY WALKER, EVANS & COGSWELL CO., CHARLESTON, S. C.

5
(2)

FILE NUMBER DATE OF RECORD	MORTGAGEES FAMILY NAMES	GIVEN NAMES ABCDEFGH	GIVEN NAMES IJKLMNO	GIVEN NAMES PQRSTUVWXYZ	MORTGAGORS	BOOK	PAGE	Amount	BRIEF DESCRIPTION, LOCATION, ETC. (Not Warranted)
32978 May 5, 1978	Bank				Ernest A. Burrell	1431	147	.80 7,231	Chick Spg. 2. Lot Piedmont Park
33228 May 8, 1978	"	"	"	"	The Southland Co.	1431	409		3/4 mty. see Rem Bk. 1414 pg. 527 Release lot 4 Southland Ave.
34150 May 16, 1978	"	"	"	"	Robert Ware	1432	89	.40 11,639	Lot 6 Doe St.
34963 May 23, 1978	"	"	"	"	Ladie S. Porter	1432	935	.00 5,600	also 0.550 ac. Ford Shook Rd. 3.135 ac. Ford Shook Rd.
35484 May 29, 1978	"				Robert C. Jones	1433	362	.00 13,500	Spitt Chick Spg. 2. pat 10 (1.77 ac.) Montrose
35999 June 1, 1978	"	<i>Cancelled</i> Donnie S. Lankersley	8-25-78 # 6253	sat BK 60-412	Douglas C. Snipes	Deed Bk. 1080	297		Real Prop. Agree.
35999 June 1, 1978	"	<i>Cancelled</i> Donnie S. Lankersley	9-12-78 # 8118	sat BK 81-16	Michael D. King, et al	Deed Bk. 1080	296		Real Prop. Agree.
36738 June 7, 1978	"	"	"	"	Ray C. Jolly, Jr. et al	Deed Bk. 1080	704		Real Prop. Agree.
2581 July 25, 1978	"	<i>Cancelled</i> Donnie S. Lankersley	11-13-80 # 14907	sat BK 72-251	Robert E. Mulliken et al	Deed Bk. 1083	822		Real Prop. Agree.
3339 Jul. 31, 1978	"	"	"	"	Charles L. Winn, et al	1439	795	.30 4,400	Lot 61 Coventry Lane
5609 Aug 21, 1978	"	"	"	"	Gus P. Stathan, et al	1441	780	.26 25,547	Lots 1 + 3C + pt. lot 2
5528 Aug 21, 1978	"	<i>Cancelled</i> Donnie S. Lankersley	9-15-80 # 8197	sat BK 71-1550	John P. Shewbert	Deed Book 1085	807		Real Prop. Agree.
6236 Aug 25, 1978	"	<i>Cancelled</i> Donnie S. Lankersley	6-13-79 # 36917	sat BK 67-309	Douglas C. Snipes inc.	Deed Bk 1086	157		Real Property Agree.
6626 aug 29, 1978	"	"	"	"	Mulliken Enterprises et al	1442	611	.00 20,260	Augusta Rd. Pt. tract 7-1 acre
6626 aug 29, 1978	"	"	"	"	Frank yester sherr, III	1442	616	.80 8,212	"Central Div. corp." Lot 164 Dellwood Dr.
7699 Sept. 8, 1978	"	<i>Cancelled</i> Donnie S. Lankersley	9-13-83 # 8605	sat BK 82-601	Rubin C. Cooley, et al	Deed Bk 1086	678		Real Prop. Agree.

5 INDIRECT or MORTGAGEE Index to Real Estate Mortgages — Greenville County, S. C.

REG. U. S. PAT. OFFICE *Chas McCott* County Indexes Since 1888 An Identifying Trade Mark

Open at Proper Tab according to First Letter or Letters of Name and refer to Buff Sub-Index sheet for page reference.

COTT FAMILY NAME INDEX No. 75 © 1949 MADE BY THE COTT INDEX COMPANY, COLUMBUS, OHIO SOLD BY WALKER, EVANS & COGSWELL CO., CHARLESTON, S.C.

FILE NUMBER DATE OF RECORD	MORTGAGEES FAMILY NAMES	GIVEN NAMES ABCDEFGHIJ	GIVEN NAMES JKLMNO	GIVEN NAMES PQRSTUVWXYZ	MORTGAGORS	BOOK	PAGE	Amount	BRIEF DESCRIPTION, LOCATION, ETC. (Not Warranted)
7786 Sep. 8, 1978	Bank				Edward J. Bryan	1443	596	.40 10,424	Lot R "North Hills"
8490 Sep. 15, 1978	"	"	"	"	Gene A. Boyd, et al	1444	239	.00 8,667	Lot 4 Cleveland St. Ext.
8988 Sep. 19, 1978	"	"	"	"	David B. Mann	1444	744	.00 15,000	House #1 15 acs. Reedy River
9820 Sep. 27, 1978	"	"	"	"	Manley L. Arnold, et al	1445	446	.00 19,236	Lot 5 Dulland Dr.
10120 Sept. 29, 1978	"	<i>Donnie S. Sanderly</i>	"	4-8-80 # 29815 801 BK 18-545	Roland Sanders, et al	Deed 1088	Bk 930		Real Prop. Agree. "Alham Hunt"
11407 Oct. 10, 1978	"	"	"	"	Shreath Enterprises, Inc.	1446	801	.00 68,000	1 acs. Hunt Cr.
12091 Oct. 17, 1978	"	<i>Donnie S. Sanderly</i>	"	4-16-90 # 18046 81 BK 118-1160	Mark A. McDermott, et al	Deed 1090	Bk 148		Real Prop. Agree. Coast Hill
12496 Oct. 20, 1978	"	"	"	"	Kit M. Zachary, et al	1447	724	.22 13,316	Lot 97 Red Fox Court
12991 Oct. 26, 1978	"	"	"	"	Ralph Guerrero, et al	1448	262	.14 13,090	Blender II Maulden Austin Tp. Lots 57, 58 + 59 Sycamore Dr.
13065 Oct. 26, 1978	"	"	"	"	Mary Louise Martin	1448	308	.60 9,489	Sec A" Less Portions Lot 6 + also lot 7 Summit Dr. "Parkvale"
13233 Oct. 27, 1978	"	"	"	"	Argo Construction Co. Inc.	1448	494	.00 45,000	Lot, Cedar Lane Rd.
13594 Oct. 31, 1978	"	"	"	"	algie C. Bates, et al	1448	863	.80 7,282	Lot 3 Private Rd.
13616 Oct. 31, 1978	"	"	"	"	Donald R. Williams, et al	1448	867	.20 24,532	"Mt. View Circle" Lot 7 Mt. View Cr.
14038 Nov. 3, 1978	"	"	"	"	B. J. Fuller, et al	1449	235	.00 40,003	"Boyer Hill" Blk. 14 Lot 3 Pittman St.
14503 Nov. 8, 1978	"	"	"	"	et al Ramonda A. Thompson	1449	605	.76 14,039	Dw. corp. also strip Lot 52 alpine way "Central"
14448 Nov. 8, 1978	"	<i>Donnie S. Sanderly</i>	"	12-2-83 # 17541 801 BK 83-588	Emogene H. Hammond, et al	Deed 1091	Book 516		Real Prop. Agree.

INDIRECT or MORTGAGEE Index to Real Estate Mortgages - Greenville County, S. C.

Open at Proper Tab according to First Letter or Letters of Name and refer to Buff Sub-Index sheet for page reference.

KEYS PRINTING CO.

5
(6)

FILE NUMBER DATE OF RECORD	MORTGAGEES FAMILY NAMES	GIVEN NAMES ABCDEFGH	GIVEN NAMES IJKLMNO	GIVEN NAMES PQRSTUVWXYZ	MORTGAGORS	BOOK	PAGE	AMOUNT	BRIEF DESCRIPTION, LOCATION, ETC. (NOT WARRANTED)
14998 Nov. 14, 1978	Bank	First Citizens & Trust Co.			A. B. Asham, et al	1450	145	31,018	Blvd. Pt. lot 4 Wade Hampton D.H. Co. Less Pt.
15577 Nov. 17, 1978	"	"	"	"	J. James Rice	1450	615	22,500	16.26 ac. cor. P.N. Dr. & "Pondlton Hgts."
15919 Nov. 21, 1978	"	"	"	"	Sara J. Adlis	1450	922	17,877	Lot, Pondlton Rd. "Oakland Terrace"
15923 Nov. 21, 1978	"	"	"	"	Henry C. Harrison, Jr.	1450	927	7,863	Lot 7 Zelma Dr.
15994 Nov. 22, 1978	"	"	"	"	Richard E. Nelson	1451	1	7,464	Lot, Hwy. 414 Highland Chick Spg. Rd.
16216 Nov. 27, 1978	"	"	"	"	Taylor Halden, et al	1451	225	7,623	Lot 34 Shockley St. ave.
16663 Nov. 30, 1978	"	"	"	"	L. P. George	1451	614	3,926	Lots 23 thru 26 Carlton
17171 Dec. 5, 1978	"	"	"	"	Nozel Lunsford	1452	165	2,592	Lot 16 for mtg. see Rem Bk. 1414 pg. 527
18018 Dec. 13, 1978	"	"	"	"	The Southland Co.	1452	791		Release lot 3 Southland Ave. Re-Record
18757 Dec. 21, 1978	"	"	"	"	B. D. Fuller, et al	1453	610	50,500	Foreign mtg. see Rem Bk. 1449 pg. 235 Lot 3 Pettigrew St. "Boyer add"
19111 Dec. 27, 1978	"	"	"	"	Sam Loggins	1453	861	23,855	Paradale Dr. "Paradale" Lot 22 Lenhardt Rd. +
19247 Dec. 28, 1978	"	"	"	"	Jennifer Case	1453	896	3,393	"Denkins Est. "Southwest" sec. 4 Lots 111 & 113 Beauclair Dr.
20236 Jan. 8, 1979	"	"	"	"	Robert R. Duwall	1454	649	46,809	also mtg. on lot, also Lot Hillendale Co. Lot 1 = 1 1/2 ac. Thompson Rd. "Eagle Park" also Pt. lot 20
20316 Jan. 9, 1979	"	"	"	"	Sarah D. Taylor	1454	745	6,507	Lot 19 E. Prentiss ave.
20339 Jan. 9, 1979	"				Harriet J. Singleton	Deed Book 1095	101		Real Prop. Agr. Whiggonville Ests. sec. 3rd
21278 Jan. 18, 1979	"				Samuel S. Dickens	1455	525	7,775	Lots 11-14 & 15 Jones Mill Rd.

Cancelled
Annexed to Sub-index 1-28-91

INDIRECT or MORTGAGEE Index to Real Estate Mortgages -- Greenville County, S. C.

Open at Proper Tab according to First Letter or Letters of Name and refer to Buff Sub-Index sheet for page reference.

KEYS PRINTING CO.

FILE NUMBER DATE OF RECORD	MORTGAGEES FAMILY NAMES	GIVEN NAMES ABCDEFGH	GIVEN NAMES IJKLMNO	GIVEN NAMES PQRSTUVWXYZ	MORTGAGORS	BOOK	PAGE	AMOUNT	BRIEF DESCRIPTION, LOCATION, ETC. (NOT WARRANTED)
21667 Jan. 23, 1979	Bank				Cecil Edwards, et al	1455	849	.00 20,000	"Susan Park" Lots 43 & 44 James Cr.
21782 Jan. 24, 1979	"	"	"	"	Calvin N. Kelley	1455	888	.00 10,000	Lots 29 & 30 Rutledge Rd. "Governors Square"
21814 Jan. 24, 1979	"	"	"	"	William A. Tadlock	1455	908	.00 10,500	Lot 2 Governors Sq.
22264 Jan. 30, 1979	"	"	"	"	William W. Davis	1456	307	.00 3,093	Lot 10 Enclave Hills
22157 Jan. 29, 1979	"	Cancelled 4-3-80 # 29351 set BK 70-454 Donnie S. Lankford			Wilson D. Riggins, et al	1096	187		Real Prop. Agree. "Super High Home Sites"
22377 Jan. 31, 1979	"	"	"	"	Warner Bernard Metz	1456	392	.06 16,815	Lot 111 Broad Vista Blvd.
23183 Feb. 9, 1979	"	"	"	"	Charles E. Bacher	1457	277	.20 14,662	25 ac. Georgia Rd. Carter Land Dev.
23929 Feb. 16, 1979	"	"	"	"	Donald K. Tate, et al	1457	764	.88 3,926	Lot 113 Janglewood Dr. also Plus. Prof.
24333 Feb. 23, 1979	"	"	"	"	Lois J. Orndorff	1458	130	.16 4,610	1/2 lot 1 Alamo St. Looman Hts.
24781 Feb. 28, 1979	"	"	"	"	Paul A. Williams	1458	462	.00 23,900	Lot 8 Jerry Ct. For mtg. sub. h. m. bl. 1458 pg. 462 mtg. assign. S.C. State Housing Authority
24854 Feb. 28, 1979	"	"	"	"	Paul A. Williams	1458	466		
24664 Feb. 27, 1979	"	Cancelled 9-10-79 # 8451 set BK 68-481 Donnie S. Lankford			Jerry R. Hinely, et al	Deed	Bk		Real Prop. Agree. + Ridgeland "Cleveland Terrace"
24986 Mar. 1, 1979	"	"	"	"	Elizabeth Thier Houser et al	1458	639	.00 60,000	Lots 26, 25, 24, & 23, McNeill Ave. Brook Glenn Gardens
25044 Mar. 1, 1979	"	"	"	"	Brooks C. Treacher	1458	665	.32 12,127	Lot 30 Ravensworth Rd.
24973 Mar. 1, 1979	"	Cancelled 12-1-90 # 10469 set BK 72-1156 Donnie S. Lankford			Sammy J. Brashear, et al	Deed	Bk		Real Prop. Agree.
25255 Mar. 5, 1979	"	Cancelled 4-12-82 # 22757 set BK 76-1568 Donnie S. Lankford			Donnie L. Anders, et al	Deed	Bk		Real Prop. Agree.

INDIRECT or MORTGAGEE Index to Real Estate Mortgages - Greenville County, S. C.

Open at Proper Tab according to First Letter or Letters of Name and refer to Buff Sub-Index sheet for page reference.

KEYS PRINTING CO.

(7)

FILE NUMBER DATE OF RECORD	MORTGAGEES FAMILY NAMES	GIVEN NAMES ABCDEFGHIJ	GIVEN NAMES JKLMNO	GIVEN NAMES PQRSTUVWXYZ	MORTGAGORS	BOOK PAGE	AMOUNT	BRIEF DESCRIPTION, LOCATION, ETC. (NOT WARRANTED)
26011 Mar. 12, 1979 27147	Bank		11-5-79 # 15291	Lat BK	<i>Cancelled 68-1762</i> Bank & Trust Co. <i>Donnie S. Lumberlog</i> Noyes, et al	Deed Bk. 1098 219		Real Prop. Agree. For mtg. see R Em Bk. 1414 pg. 527 Release lot 2 Southland Ave.
Mar. 22, 1979 27594	"	"	"	"	The Southland Co.	1460 523		
Mar. 27, 1979 27980	"	"	"	"	Roger H. Patterson, Jr.	1460 873	12,060	Pt. tract 7 (1 acre) Augusta Rd. Zoning, Sec. I
Mar. 29, 1979 28348	"	"	"	"	Lee C. Bowden	1461 230	15,000	Lot 19 Duwenger Rd. Central Div. Corp.
Apr. 2, 1979 28802	"	"	"	"	Lamonda J. Thompson	1461 649	15,598	Lot 52 alpine Way Merrifield Park, Sec. II
Apr. 5, 1979 28911	"	"	"	"	Philip Klinck, et al	1462 102	8,000	Lot 92 Connecticut Dr. Old mill Easty.
Apr. 6, 1979 28921	"	"	"	"	John M. Sawyer	1462 188	7,267	Lot 39 mill road ct.
Apr. 6, 1979 29327	"	"	"	"	W. Ralph Turner	1462 212	9,468	Lot 1 Saluda Dam Rd.
Apr. 10, 1979 29459	"	"	<i>Cancelled</i> 5-10-82 # 24949	Lat BK 77-4	Chris B. Whittier <i>Donnie S. Lumberlog</i> an d.	Deed Book 1100 270		Real Prop. Agree. For mtg. see R Em Bk. 1425 pg. 793 Release lot Plantation Rd.
Apr. 11, 1979 29932	"	"	"	"	Lois D. Bramlett inc.	Deed Book 1100 296		
Apr. 16, 1979 30381	"	"	"	"	Larry L. Shaw Bldg. Co.	1463 240	16,000	Lots A + B Wilton St. Chick Spg. Rd.
Apr. 19, 1979 30466	"	"	"	"	Elmer L. Smith Church, by 2nd.	1463 689	16,200	Lots 38 + 6 New Pldham Rd.
Apr. 19, 1979 30613	"	"	"	"	Bushy creek Bapt.	1463 730	100,000	Lot, Old Spring Rd.
Apr. 20, 1979 31476	"	"	"	"	John W. Serpous	1463 874	57,807	lot 74 Halmer Dr. white Oak 1.81 ac. white House ed. + Sec. I
Apr. 30, 1979 32554	"	"	5-22-80 # 33884	"	John T. Martin, et al	1464 716	12,634	Lot 5 Longstreet Dr. Deverger Pl., Deed Bk
May 8, 1979	"	"	"	"	Herbert B. Dodson	1102 24		Real Prop. Agree.

INDIRECT or MORTGAGEE Index to Real Estate Mortgages -- Greenville County, S. C.

Open at Proper Tab according to First Letter or Letters of Name and refer to Buff Sub-Index sheet for page reference.

KEYS PRINTING CO.

FILE NUMBER DATE OF RECORD	MORTGAGEES FAMILY NAMES	GIVEN NAMES ABCDEFGHIJ	GIVEN NAMES JKLMNO	GIVEN NAMES PQRSTUVWXYZ	MORTGAGORS	BOOK	PAGE	AMOUNT	BRIEF DESCRIPTION, LOCATION, ETC. (NOT WARRANTED)
32826 May 10, 1979	Bank				Hamlett Building Ins.	1465	973	11,583. ⁰⁰	Phase I Lot 208 Pebble Creek
33420 May 15, 1979	"	"	"	"	George W. Leeman et al	1466	457	20,357. ⁷⁶	Lot 1 Algonquin Trail
33669 May 17, 1979	"	"	"	"	Joseph E. Alderman, Jr.	1466	772	7,500. ⁰⁰	Lot 19 + 20 Chestnut Ridge Rd.
33536 May 16, 1979	"	<i>Cancelled</i> Donnie S. Lankford REMC		7-30-80 #	2733 Dat BK 71 pag. 472 Robert H. Piles, et al	Deed Book 1102	587		Real Prop. Agree. Young Estate
34448 May 23, 1979	"	"	"	"	Thomas M. Tucker	1467	451	20,000. ⁰⁰	Lot 3 Old Bailey Bridge Rd.
34202 May 22, 1979	"	"	"	"	Geneva D. Lawrence	Deed BK 1103	80		Real Prop. Agree.
34453 May 24, 1979	"	<i>Cancelled</i> Donnie S. Lankford REMC	12-2-81	#13209	Dat BK. 75-1608 Milton J. Arledge	Deed Bk. 1103	170		Real Prop. Agree.
34110 May 25, 1979	"	"	"	"	Nathan C. Forrester, et al	1467	727	2,824. ⁵⁶	Lot new Cent St. Gardens
35191 May 30, 1979	"	"	"	"	S. Krishna Reddy	1468	251	11,006. ⁴⁰	Lots 57 + 58 Terrace
35334 May 31, 1979	"	<i>Cancelled</i> Donnie S. Lankford REMC	5-6-82	#24758	Dat BK. 76-1965 Ron May, et al	Deed Book 1103	766		Real Prop. Agree.
36874 Jun. 12, 1979	"	"	"	"	David L. Thomas, et al	1469	908	13,000. ⁰⁰	Blud. also lots Lot 2 E. Earle St. Wacc Hampton
37097 Jun. 14, 1979	"	"	"	"	K. Prakash Reddy	1470	169	11,001. ⁶⁰	Gardens Lots 55 + 56 Terrace
37097 Jun. 14, 1979	"	"	"	"	Minal K. Arora	1470	167	4,924. ⁹²	Lot 11 Terrace Gardens Elevation over
37085 Jun. 14, 1979	"	"	"	"	Red Sachar	1470	171	14,475. ⁶⁰	Pl. lot 73 Lockwood Ave.
37097 Jun. 14, 1979	"	"	"	"	Satya Paul Gupta	1470	173	4,924. ⁹²	Lot 14 Terrace Gardens
37484 June 18, 1979	"	<i>Cancelled</i> Donnie S. Lankford REMC	9-10-82	#6092	Dat BK. 78-9 Callie J. Guilotte, et al	Deed Book 1105	55		Real Prop. Agree.

INDIRECT or MORTGAGEE Index to Real Estate Mortgages - Greenville County, S. C.

Open at Proper Tab according to First Letter or Letters of Name and refer to Buff Sub-Index sheet for page reference.

KEYS PRINTING CO.

FILE NUMBER DATE OF RECORD	MORTGAGEES FAMILY NAMES	GIVEN NAMES ABCDEFGH	GIVEN NAMES IJKLMNO	GIVEN NAMES PQRSTUVWXYZ	MORTGAGORS	BOOK	PAGE	AMOUNT	BRIEF DESCRIPTION, LOCATION, ETC. (NOT WARRANTED)
37929 Jun. 21, 1979	Bank				John Henry C. Scott et al	1470	910	6,300 ^{.00}	Trace Lot 11 Springbrook
38030 Jun. 22, 1979	"	"	"	"	Thomas E. Forester	1471	15	6,850 ^{.00}	Lot 27 Oakway
38071 Jun. 22, 1979	"	"	"	"	Betty J. Anderson et al	1471	29	5,021 ^{.64}	Paris mtn. rd 5 acre Northing Dr.
38653 Jun. 28, 1979	"	"	"	"	Ricky A. Setzer	1471	643	50,000 ^{.00}	Lot 72 Stratton Place
1614 Jul 14, 1979	"	"	"	"	Elizabeth Ann Parker (formerly Doris B. Thomson)	1473	573	27,000 ^{.00}	Horiz. Prop. Regime unit 16-C Shancreek condom.
1306 July 12, 1979	"	10-2-84 cancelled Lot Bk. 86-1937 Doris B. Inkerley # 10095			Doris B. Martin	1106	611		Real Prop. Agree. 79-5773
2013 Jul. 18, 1979	"	"	"	"	Lawrence Fabrications, Inc.	✓	✓	✓	Fixtures - Rt. 1-Woodruff Rd. Smith Greenville S.C.
2210 Jul. 19, 1979	"	"	"	"	John W. Jones, et al	1474	93	2,934 ^{.00}	Greenacre Hall H. lot 9 allandale Lane 79-5839
2304 Jul. 20, 1979	"	"	"	"	Prudential Life	✓	✓	✓	Fixtures - North Hills Shp. Center
2332 July 20, 1979	"	Cancelled Doris B. Inkerley 2-3-83 # 19171			David Agee, et al	Deed Book			Real Prop. Agree.
2590 July 24, 1979	"	Cancelled Doris B. Inkerley 3-31-88 # 42036			David A. Clyburne	1107	409		Real Prop. Agree.
2589 July 24, 1979	"	Cancelled Doris B. Inkerley 9-24-79 # 9973			Wilbur H. Williamson	1107	509		Real Prop. Agree.
3047 July 24, 1979	"	Cancelled Doris B. Inkerley 11-24-80 # 15808			John P. Sprengle, et al Syn. assoc.	1107	510		Real Prop. Agree.
3551 July 26, 1979	"	"	"	"	Alham Lantz, DB et al	1475	222	30,000 ^{.00}	Alham Lantz St. lot 6 Lantz Cr.
4456 Aug. 6, 1979	"	"	"	"	William Moore Willis	1475	981	8,387 ^{.48}	Sunset Hills Lot 47 Lemons Dr.
4481 Aug. 7, 1979	"	"	"	"	Maria Cellisi, et al	1476	74	7,000 ^{.00}	Lot 9 Circle Dr.

5 INDIRECT or MORTGAGEE Index to Real Estate Mortgages - Greenville County, S. C.

Open at Proper Tab according to First Letter or Letters of Name and refer to Buff Sub-Index sheet for page reference.

KEYS PRINTING CO.

FILE NUMBER DATE OF RECORD	MORTGAGEES FAMILY NAMES	GIVEN NAMES ABCDEFGH	GIVEN NAMES IJKLMNO	GIVEN NAMES PQRSTUVWXYZ	MORTGAGORS	BOOK PAGE	AMOUNT	BRIEF DESCRIPTION, LOCATION, ETC. (NOT WARRANTED)
4639 Aug. 8, 1979	Bank	First Citizens & Trust Co.			James J. Harris, et al	1476 216	10,870	Knallwood Hgts. Sec. IV Lot 18 Kingsley Dr.,
4364 Aug. 6, 1979	"	annexed Dannie S. Lankford KMC	9-3-82 # 5604	84 BK 77-1902	Ronald A. Jordan, et al	1108 717		Real Prop. Agree.
5295 Aug 14, 1979	"	annexed Dannie S. Lankford KMC	8-1-84 # 3466	84 BK 86-555	H. Jack McCall, Jr. et al	1109 378		Real Prop. Agree.
5635 Aug 16, 1979	"	annexed Dannie S. Lankford KMC	12-1-80 # 16469	84 BK 72-1157	James C. Starks, et al	1109 411		Real Prop. Agree.
5623 Aug. 16, 1979	"				Doris B. Bramlett, Jr.	1109 491		Real Prop. Agree. For Mtg. of R. Em. Pt. 1425 pp. 793 Reliance Parcel Old Fair Ground Rd.
6163 Aug. 21, 1979	"				Julius M. Worley, Jr.	1477 770	13,897	Alfordville, sec. 4 Lot 214 Fairhaven Dr.
6503 Aug 23, 1979	"	annexed Dannie S. Lankford KMC	4-28-80 # 31727	84 BK 70-887	Marvin S. Drummond	1110 16		Real Prop. Agree.
7232 Aug 30, 1979	"	annexed Dannie S. Lankford KMC	4-29-80 # 31727	84 BK 70-912	Edwin Hale McCall, et al	1110 468		Real Prop. Agree.
8177 Sept. 7, 1979	"				James A. Hyatt, et al	1479 923	6,000	Lot, Old Saluda Dam Rd.
9320 Sept. 17, 1979	"				James E. Jeffers, et al	1480 996	10,861	Sec. 4 Lot, S. Main St. Chick
10129 Sept. 24, 1979	"				Stoneledge, Inc.	1481 776	100,000	Lots 85 & 86 Lakewood Pelham Pointe
10259 Sept. 25, 1979	"				Pelham Pointe OB - Wyn	1481 919	161,700	Pt. lot 6 Pointe Cr.,
10256 Sept. 25, 1979	"				Jr. et al	1481 923	161,700	Lot 16 W. Jallulah Dr.
10254 Sept. 25, 1979	"				Michael R. Hoffman, et al	1481 927	161,700	Deminger Place, sec. 1 H. lot 57 & lot 58 Paddock Lane
9845 Sept. 21, 1979	"	annexed Dannie S. Lankford KMC	8-5-80 # 3416	84 BK 71-571	John E. Allen, et al	1112 54		Real Property Agreement Sec. 4
10451 Sept. 27, 1979	"				W. J. Shivers	1482 337	17,000	5.545 ac. Tract Little

INDIRECT or MORTGAGEE Index to Real Estate Mortgages -- Greenville County, S. C.

5
(H)

Open at Proper Tab according to First Letter or Letters of Name and refer to Buff Sub-Index sheet for page reference.

KEYS PRINTING CO.

FILE NUMBER DATE OF RECORD	MORTGAGEES FAMILY NAMES	GIVEN NAMES ABCDEFGH	GIVEN NAMES IJKLMNO	GIVEN NAMES PQRSTUVWXYZ	MORTGAGORS	BOOK	PAGE	AMOUNT	BRIEF DESCRIPTION, LOCATION, ETC. (NOT WARRANTED)
10174 Sept. 28, 1979 11487	Bank	First Citizens Bank & Trust Co.		6-10-81 # 34286	William D. Barrow, Jr. et al	Deed Book 1112	639	.80	Real Prop. Agree. Oakland Terrace, South of Lot 15 Belle St.,
Oct. 4, 1979 11680	"	"	"	"	Clarence E. Henderson	1483	274	7,816	15 Acre Vaidry St.
Oct. 5, 1979 12383	"	"	"	2-13-80 # 24614	Wade E. Ligon	Deed Book 1483	398	15,693	15 Acre Vaidry St.
Oct. 12, 1979 12837	"	"	"	"	George W. Cooley	1113	521	.80	Real Prop. Agree.
Oct. 16, 1979 14091	"	"	"	"	John C. Mullen	1484	612	7,237	Lot 18 Summit Ave. Pine forest
Oct. 26, 1979 14138	"	"	"	"	Olin C. Jarvis, Jr. et al	1485	877	40,850	Lot 205 Ashwood Dr. Jointly w/ Rem Bk. 1485 pg. 877
Oct 26, 1979 14723	"	"	"	"	Olin C. Jarvis, Jr. et al	1485	880	.00	mtg. assign. S.C. State Housing Authority Cleveland St.
Oct. 31, 1979 14374	"	"	"	"	H. J. Way, Jr.	1486	695	25,000	22.89 acs. Deer Run.
Oct. 29, 1979 15128	"	"	"	12-10-82 # 14074	Sulena J. Martin	Deed Book 1114	531	.00	Real Prop. Agree.
Nov. 2, 1979 15920	"	"	"	"	Stonelodge, Inc.	1486	979	50,000	Lots 83184 Lakewood 79-9068
Nov. 9, 1979 15419	"	"	"	4-23-80 # 31242	Ralph A. Price	✓	✓	✓	Fixtures - Pleasantburg Blvd. Park
Nov. 6, 1979 16223	"	"	"	4-6-83 # 25678	C. B. Wrenn, Jr. et al	Deed Bk. 1115	42		Real Prop. Agree. Merrifield M. H. II
Nov. 13, 1979 17059	"	"	"	"	Philip Klinek, et al	1487	997	5,500	Lot 82 Connecticut Dr. Sec. 2
Nov. 20, 1979 18487	"	"	"	"	William A. DeLakue	1488	881	5,000	Lot 230 Del Norte Ests.
Dec. 4, 1979 18374	"	"	"	"	David S. Mann	1489	325	.00	Hwy. South of less Pt. also lot Pt. Tracts 25124 Old Piedmont
Dec. 3, 1979	"	"	"	9-9-83 #	George E. McCreight	Deed Book 1116	783		Real Prop Agree

INDIRECT or MORTGAGEE Index to Real Estate Mortgages -- Greenville County, S. C.

Open at Proper Tab according to First Letter or Letters of Name and refer to Buff Sub-Index sheet for page reference.

KEYS PRINTING CO.

FILE NUMBER DATE OF RECORD	MORTGAGEES FAMILY NAMES	GIVEN NAMES ABCDEFGHIJ	GIVEN NAMES KLMNO	GIVEN NAMES PQRSTUVWXYZ	MORTGAGORS	BOOK	PAGE	AMOUNT	BRIEF DESCRIPTION, LOCATION, ETC. (NOT WARRANTED)
19873 Dec. 18, 1979 20650	Bank	First Citizens & Trust Co			Kenneth Wayne Reed	1491	432	3,500 ^{.00}	Heritage Estd. Lot 14 Heritage Dr. Hwy. 291
Dec. 28, 1979 20924	"	"	"	"	Laurence E. McFair Jr.	1492	176	55,000 ^{.00}	Lot Laurel Hill Rd. & 80-116 Taylors
Jan. 2, 1980 22142	"	"	"	"	Wade Hampton Space Center, Inc.	✓	✓	✓	Fixtures - 103 C+D N. Wilson Rd., Elizabeth 2pts.
Jan. 16, 1980 22239	"	"	"	"	Derald Blue Real Est.	1493	348	8,000 ^{.00}	Lot 45 Martin St. 80-475
Jan. 17, 1980 22251	"	"	"	"	J. B. J. Properties etal	✓	✓	✓	Fixtures - Rt. 5, 300 Donkle Dr. Dille for all
Jan. 17, 1980 22566	"	"	"	C. G. S. C.	Johnny E. Bragale	1493	455	7,500 ^{.00}	Lot 56 Jar Blvd.
Jan. 21, 1980 "	"	"	"	"	Deltha C. Ward	1493	761		Release Lien by Judgment Bill # 79-6036. Footing. see 26 N. St. 140 P. 351
" "	"	"	"	"	" "	1493	761		
" "	"	"	"	"	" "	1493	761		
22666 Jan. 22, 1980 22974	"	"	"	"	Maxley Sumner Haywood 77-10477	1493	800	40,000 ^{.00}	0.02 acre Haywood Rd. 5.41 acre Haywood Rd. also Need Book
Jan. 25, 1980 23488	"	Donnie S. Imberley Rena		7-15-82 #1119 Sat 134	Armando R. Salas et al Arndorff	1119	599		Real Prop. Agree. Lot 23 Childress G. Monnier, also see Prop
Jan. 31, 1980 24360	"	"	"	"	Lisa Flannine	1494	556	11,692 ^{.80}	1st lot, Alamo St. Dille 2P
Feb. 11, 1980 24387	"	"	"	"	Evelyn Eileen Wallace etal	1495	297	5,000 ^{.00}	Lot 7 Dillwood Dr. Sec. 2
Feb. 11, 1980 25079	"	"	"	"	Willson D. Kiggins	1495	324	5,744 ^{.16}	Lot 294 Lower Estd. Luis mt. 3P.
Feb. 18, 1980 25372	"	"	"	"	Mary Ann Snyder	1495	911	21,000 ^{.00}	2 tracts Suncombe Rd.
Feb. 22, 1980	"	"	"	"	Larry A. Allen, et al	1496	208	30,000 ^{.00}	Lot 13 Oxford, sec. 2

INDIRECT or MORTGAGEE Index to Real Estate Mortgages — Greenville County, S. C. 5

KEYS PRINTING COMPANY, GREENVILLE, S. C.

☞ Open at Proper Tab according to First Letter or Letters of Name and refer to Buff Sub-Index sheet for page reference.

(7)

FILE NUMBER DATE OF RECORD	MORTGAGEES FAMILY NAMES	GIVEN NAMES ABCDEFGHIJ	GIVEN NAMES JKLMNO	GIVEN NAMES PQRSTUVWXYZ	MORTGAGORS	BOOK	PAGE	Amount	BRIEF DESCRIPTION, LOCATION, ETC. (Not Warranted)
76095 Feb. 29, 1980	Bank				David A. Hudson, et al	1496	819	.64 7,157	Sunrise Terrace Lot 1 Stevenson Rd.
26564 Mar. 5, 1980	"	"	"	"	Pelham Pointe O.B. Gyn Assoc.	1497	223		Sub. Agree. & Assign. to Integon Insurance Co. - for mty. see Rem Bk 1481 pg. 919
"	"	"	"	"	"	1497	223		
26932 Mar. 10, 1980	"	Donnie S. Lankersley		11-9-82 #	John W. Brinsey	Deed Book 1121	901		Real Prop. Agree.
27900 Mar. 20, 1980	"	"	"	"	Robert J. Selley, et al	1498	460	.00 10,000	Willside Hgts. Lot 10 Converse St.
28597 Mar. 27, 1980	"	"	"	"	Manley L. Arnold	1499	86	.20 7,594	Blk. 4 Lot 4 Mulder St.
29842 Apr. 8, 1980	"	"	"	"	John E. Maraska, et al	1500	237	.00 8,500	Forester woods, sec. 7 Lot 92 Honey Hill Dr.
30074 Apr. 10, 1980	"	"	"	"	H. Frank Poston, et al	1500	452	.60 5,817	Chick Spg. - 2d. Lot 5 Rosemary Ln. Roadside
31274 Apr. 23, 1980	"	Donnie S. Lankersley		4-4-83 #	J. L. Morgan	Deed Book 1124	534		Real Property Agreement
31618 Apr. 28, 1980	"	Donnie S. Lankersley		5-16-83 #	Marvin S. Drummond	Deed Book 1124	747		Real Prop. Agree.
32096 May 1, 1980	"	"	"	"	Donald C. Patterson, et al	1502	128	.00 3,000	Apex Sec. II Lot 47 Delray Creek Farmington
32406 May 6, 1980	"	Donnie S. Lankersley		2-17-81 #	W. Alvin Nueble, et al	Deed Book 1125	255		Real Prop. Agree.
32406 May 6, 1980	"	Donnie S. Lankersley		2-17-81 #	Glen R. Bridges, et al	Deed Book 1125	254		Real Prop. Agree.
32831 May 9, 1980	"	"	"	"	N.L. Butler, et al	1502	813	.16 5,750	Orig. Prop. Egoine Unit 1-K Laurel Park Condom.
33809 May 21, 1980	"	"	"	"	Danny L. Lashley, et al	1503	543	.00 14,000	Sec. II the meadows Lot 18 Rising Sun Ct.
33655 May 20, 1980	"	"	1-20-82 #	Donnie S. Lankersley	Flloyd S. Miles	Deed Book 1126	88		Real Prop. Agree.

INDIRECT or MORTGAGEE Index to Real Estate Mortgages — Greenville County, S. C.

KEYS PRINTING COMPANY, GREENVILLE, S. C.

Open at Proper Tab according to First Letter or Letters of Name and refer to Buff Sub-Index sheet for page reference.

FILE NUMBER	MORTGAGEES	GIVEN NAMES	GIVEN NAMES	GIVEN NAMES	MORTGAGORS	BOOK	PAGE	Amount	BRIEF DESCRIPTION, LOCATION, ETC. (Not Warranted)
DATE OF RECORD	FAMILY NAMES	ABCDEF GH	IJKLMNO	PQRSTU VWXYZ					
33988 May 23, 1980	Bank	First Citizens & Trust Co.			J. E. Alderman Jr. et al	1503	750	10,500	Ridge Rd. Lots 19 & 20 Chestnut
35067 June 6, 1980	"	Cancelled Dennis S. Inkerley	8-12-81 # 3926	Lot BK 74-1704	Francis R. Murphy et al	1127	140		Real Prop. Agree.
35913 June 17, 1980	"	Cancelled Dennis S. Inkerley	7-31-81 # 2929	Lot BK 74-1525	Robert C. Frank, et al	1127	621		Real Prop. Agree.
36550 June 24, 1980	"	"	"	"	Donald L. Hill, et al	1505	960	7,782	2 lots
36392 June 23, 1980	"	Cancelled Dennis S. Inkerley	11-26-80 # 16183	Lot BK 72-1112	Charles A. Bennett, et al	1127	952		Real Prop. Agree.
36824 June 27, 1980	"	"	"	"	P. L. Krishna Reddy	1506	207	11,869	Shiloh Lots 57 & 58 Jersey
104 July 1, 1980	"	"	"	"	Henry W. Davis, et al	1506	618	10,394	Lot 54 Sharon Park Est.
641 July 9, 1980	"	Cancelled Dennis S. Inkerley	9-2-80 # 6668	Lot BK 71-1199	A. W. Thomas III	1128	867		Real Property Agreement
713 July 10, 1980	"	"	"	"	Joseph A. Miller	1507	282	8,680	Lots 65, 66, & 67
1477 July 17, 1980	"	Cancelled Dennis S. Inkerley	1-20-83 # 17796	Lot BK 79-424	Henry L. Heath, Jr. et al	1129	420		Real Prop. Agreement
1945 July 22, 1980	"	"	"	"	Jack T. Johnson	1508	437	11,758	Lot 34 Wilbanks St. Mtg. Sec. 884 BK. 1481 Pg. 776
2514 July 28, 1980	"	"	"	"	Stonecrop, Inc.	1508	992		Release Lot 86 Lottwood for
3383 Aug. 5, 1980	"	"	"	"	Boyce M. Robbins	1509	874	6,970	Matt, Taylor Ridge Rd. Ch.
3641 Aug. 7, 1980	"	"	"	"	Doris S. Bramlett, Jr.	1510	137	25,000	2 Parcels, also Prop. in Spth. G.
4463 Aug. 14, 1980	"	Cancelled Dennis S. Inkerley	9-29-80 # 9919	Lot BK 71-1870	Andie J. Chandler	1131	213		Real Prop. Agree.
5078 Aug. 20, 1980	"	"	"	"	Don E. Cox, et al	1511	841	8,646	Janglewood Sec. 111 Lot 112 Autumn Dr.

INDIRECT or MORTGAGEE Index to Real Estate Mortgages - Greenville County, S. C.

(J)

Open at Proper Tab according to First Letter or Letters of Name and refer to Buff Sub-Index sheet for page reference.

KEYS PRINTING CO.

FILE NUMBER DATE OF RECORD	MORTGAGEES FAMILY NAMES	GIVEN NAMES ABCDEFGHIJ	GIVEN NAMES JKLMNO	GIVEN NAMES PQRSTUWXYZ	MORTGAGORS	BOOK PAGE	AMOUNT	BRIEF DESCRIPTION, LOCATION, ETC. (NOT WARRANTED)
5287 Aug. 21, 1980 5260	Bank	First Citizens & Trust Co. <i>Cancelled</i> <i>Dannie S. Jenkins</i> 5-19-82 # 25705			J. B. J. Properties Sat BK. 77-1231	Deed Book ✓ ✓	✓	80-6113 Futures - Rt. 5. 300 Double Dr.
Aug. 21, 1980 5982	"	<i>Cancelled</i>			Ben F. Dipton, et al	1131 720	.61	Real Prop. Agree. Quail Hill Ests.
Aug. 27, 1980 6309	"	"	"	"	D. Stephen Small, et al	1512 883	6,451	Lot 24 Quail Hill Dr.
Aug. 29, 1980 7174	"	"	"	"	Charles L. Crawford, et al	1513 369	3,934	Lot 21 Duckworth Rd. conestee
Aug. 5, 1980 7420	"	"	"	"	Henry E. Howard	1514 657	15,526	Lots 52 & 53, Sixth St.
Aug. 8, 1980 8351	"	"	"	"	Phil. Leresque, et al	1514 842	5,500	Lots 27 & 28 Emory Hills
Aug. 16, 1980 9237	"	"	"	"	Elizabeth Drier, et al	1516 11	40,000	4 lots Ridgeland Pl.
Sep. 23, 1980 10873	"	<i>Cancelled</i> <i>Dannie S. Jenkins</i> 11-14-84 # 14041			Joe Johnson, et al	Deed Book 1134 94	.80	Real Prop. Agree.
Oct. 6, 1980 10967	"	"	"	"	Herman L. Hilder, Jr.	1519 317	13,138	Lot 5 Jy mty see Rem. Bk. 1415 p. 263
Oct. 9, 1980 11840	"	<i>Cancelled</i> <i>Dannie S. Jenkins</i> 3-11-82 # 20329			James R. Mann, et al	1519 580		Release 48.4 ac. less 2.95 ac.
Oct. 15, 1980 12135	"	<i>Cancelled</i> <i>Dannie S. Jenkins</i> 4-30-82 # 24241			Robert L. Lemmer, et al	Deed Book 1135 509	.80	Real Prop. Agree Lynhart Rd. Puddale
Oct. 17, 1980 12371	"	"	"	"	Lynn Laguer	1521 7	43,015	Lot 22 Puddale Dr. + thick spr. 20.
Oct. 20, 1980 13247	"	"	"	"	M. Leon Maully, et al	1521 233	13,393	Lot 2 Endless Dr., less Pt.
Oct. 27, 1980 14209	"	"	"	"	Kenneth L. Hizer	1522 337	8,000	Lot, Oak Grove Lake Rd.
Nov. 5, 1980 13924	"	"	"	"	Larry J. Blackstock	1523 564	.40	Kingswood Lots 18 & 19 Kingswood Cr.
Nov. 3, 1980	"	10-12-81 # 9188	<i>Cancelled</i> <i>Dannie S. Jenkins</i> Sat 73K 75-794		Steve Parent, et al	Deed Book 1136 669		Real Prop. Agree.

INDIRECT or MORTGAGEE Index to Real Estate Mortgages - Greenville County, S. C.

()

Open at Proper Tab according to First Letter or Letters of Name and refer to Buff Sub-Index sheet for page reference.

KEYS PRINTING CO.

FILE NUMBER DATE OF RECORD	MORTGAGEES FAMILY NAMES	GIVEN NAMES ABCDEFGHIJ	GIVEN NAMES JKLMNO	GIVEN NAMES PQRSTUVWXYZ	MORTGAGORS	BOOK	PAGE	AMOUNT	BRIEF DESCRIPTION, LOCATION, ETC. (NOT WARRANTED)
15798 Nov. 24, 1980 16305	Bank				William L. Alexander	1595	283	60,000	38.1 ac. Half Course Rd.
Nov 28, 1980 16305	"				Alvin Burrell Jr. et al 1138 64 Deed Book	1138	64		Real Prop. Agree
Nov. 28, 1980 16812	"			8-14-81 # 4086	Bramlett M. Porter, et al 1138 85 as Tr.	1138	85		Real Prop. Agree Rem Bk. 1510 pg. 137
Dec. 3, 1980 16837	"				Doris K. Bramlett	1526	494		Release lots 6 & 7 - for mtg. see
Dec. 4, 1980 17054	"				George W. Leman et al 1526 524	1526	524	25,830	Lot 1 Algonquin Rd. Brownsdale Dr., 1/2 ac west
Dec. 5, 1980 17127	"				George Wilburn et al 1526 769 Ch. by no.	1526	769	7,660	Lot 20 Cor. Templewood & Mayberry sts., also lot
Dec. 8, 1980 17280	"				Tabernacle Byst.	1526	898	20,000	Lot, Cor. S. Hudson +
Dec. 9, 1980 17566	"				Jimmy Thompson	1527	40	8,397	Lot 2 young Rd. Ellison River loty.
Dec. 11, 1980 18050	"				Oscar J. Oker, et al 1527 309	1527	309	51,000	Lot 16 S. Saluda River N.P.R.
Dec. 17, 1980 18050	"				Thomas L. McCracken et al 1527 798	1527	798	96,477	Unit 5-A Sunn Park River Oaks
Dec. 17, 1980 18655	"				Thomas L. McCracken et al 1527 801	1527	801	96,477	Lot 45 E. Woodburn Dr. Etc.
Dec. 24, 1980 18725	"			Co.	Henry W. Davis, et al 1528 404	1528	404	13,600	Lot 57 Sharon Park Chestnut Hills
Dec. 30, 1980 19609	"				Conrad Mark Hood, et al 1528 660	1528	660	77,500	Lots 20 & 21, also 4 lots
Jan. 6, 1981 19085	"				Susan W. Huffman 1529 349 Deed Bk.	1529	349	22,500	Pl. lots 39, 40, & 41 Eagle Pt.
Dec. 31, 1980 19943	"			10-12-81 # 9189	Robert G. Jangerini et al 1639 926	1639	926		Real Prop. Agree. Paris mt. rd.
Jan. 2, 1981	"				Harold B. Huffstetter 1529 762	1529	762	35,268	Lot, Hunt's Bridge Rd.

INDIRECT or MORTGAGEE Index to Real Estate Mortgages — Greenville County, S. C.

KEYS PRINTING COMPANY, GREENVILLE, S. C.


Open at Proper Tab according to First Letter or Letters of Name and refer to Buff Sub-Index sheet for page reference.

(K)

FILE NUMBER DATE OF RECORD	MORTGAGEES FAMILY NAMES	GIVEN NAMES ABCDEFGH	GIVEN NAMES IJKLMNO	GIVEN NAMES PQRSTUVWXYZ	MORTGAGORS	BOOK	PAGE	Amount	BRIEF DESCRIPTION, LOCATION, ETC. (Not Warranted)
20006 Jan. 9, 1981	Bank				Thomas L. McCracken	1529	769	96,477	For orig. mty. see L&M St. 1527 W. 7th St. Unit 5-A Town Park N.P.L.
"	"	"	"	"	"	1529	769		
20986 Jan. 21, 1981	"	"	"	"	W. H. Alford	1530	568	30,000	Blvd. + Salsman Dr. St. Col. Wall Hampton
20943 Jan. 20, 1981	"	Cancelled Dannie S. Lankford	11-16-82	# 11920 Sat. Bk. 78-1269	Thomas C. Brissay	1141	266		Real Prop. agree
21151 Jan. 23, 1981	"	"	"	"	Edna H. Sander	1520	745	3,808	Lot 2 Neal Ln. North Green For mty. see R&M St. 1041 W. 453
21798 Jan. 30, 1981	"	"	"	"	W. H. Alford	1531	342		Release lot 63 Terrace Gardens
22393 Feb. 6, 1981	"	"	"	"	Johnny D. Sheham	1531	875	7,185	Lot E. North St.
22487 Feb. 6, 1981	"	"	"	"	Calvin L. Cain	1531	936	6,000	Lot 21 St. lot 3 alaka
22771 Feb. 11, 1981	"	Cancelled Dannie S. Lankford	4-29-82	# 24100 Sat. Bk. 76-1833	P. H. Moore, et al	1142	588		Real Prop agree Welcome Ache
22890 Feb. 12, 1981	"	"	"	"	Eugene J. Reynolds, Jr.	1532	410	12,000	Lots 1, 24 + 25 Cole Rd. Extn.
22883 Feb. 12, 1981	"	Cancelled Dannie S. Lankford	10-3-85	# 11708 Sat. Bk. 91-1131	W. T. Fraser, Jr. et al	1142	634		Real Prop agree
22959 Feb. 13, 1981	"	"	"	"	W. Barry Alford	1532	503	8,000	Formingher acres, Sec. II Lot 54 Allray Dr.
23674 Feb. 20, 1981	"	"	"	"	D. A. Burdette, Jr.	1533	223		For mty. see R&M St. 1394 W. 434 Ruler 1.19 Acs. Reid School Rd.
23868 Feb. 24, 1981	"	"	"	"	John C. Harmon, Jr.	1533	357	50,000	Classy mt. sp. 65.57 acs. Kimer Rd.
24141 Feb. 26, 1981	"	"	"	"	Louise B. Greene	1533	640	6,706	Wildaie Eats. Sec. III Lot 61 Wandaewood Dr.
24343 Feb. 27, 1981	"	"	"	"	Harold J. Atkinson	1533	766	5,640	North Lot 34 Colony Rd. Pointe

INDIRECT or MORTGAGEE Index to Real Estate Mortgages — Greenville County, S. C.

KEYS PRINTING COMPANY, GREENVILLE, S. C.


 Open at Proper Tab according to First Letter or Letters of Name and refer to Buff Sub-Index sheet for page reference.

FILE NUMBER DATE OF RECORD	MORTGAGEES FAMILY NAMES	GIVEN NAMES ABCDEFGHIJ	GIVEN NAMES KLMNOP	GIVEN NAMES QRSTUVWXYZ	MORTGAGORS	BOOK	PAGE	Amount	BRIEF DESCRIPTION, LOCATION, ETC. (Not Warranted)
25497 Mar. 14, 1981	Bank				by 300. Tabernacle Bapch Ch.	1534	917	40,000 ^{.00}	St. + Manberry St. Lot 5 + lot Cor. S. Hudson
27383 Mar. 31, 1981	"	"	"	"	James Perry Selig, Jr.	1536	708	62,905 ^{.08}	Jayrell St. Lots 49150 Jalella St. +
27532 Apr. 1, 1981	"	"	"	"	Tri-State Machinery	1536	904	75,000 ^{.00}	May. 14 S. 721 Old. Cor. I-85 +
27553 Apr. 1, 1981	"	"	"	"	Daniel R. Carter	1536	932	36,960 ^{.60}	4.3 ac. Hwy. 123
27423 Apr. 1, 1981	"	Cancelled Dannie S. Lankford REMC	4-11-84	# 31704	D. + Bk 84-1836 J. W. Griffith	Deed Book 1145		519	Real Prop. Agree
28156 Apr. 7, 1981	"	"	"	"	et al Thomas L. McCracken, et al	1537	578	88,768 ^{.85}	N.P.R. Unit 5-A Jawn Pt.
28156 Apr. 7, 1981	"	"	"	"	et al Thomas L. McCracken, et al	1537	581	88,768 ^{.85}	Jawn Oaks Lot 45 E. Woodlawn Dr.
29766 Apr. 23, 1981	"	"	"	Co.	Alfred Thomas, III	1539	78	30,000 ^{.00}	Lot 27 E. Park ave.
29826 Apr. 24, 1981	"	"	"	"	et al Charles J. Nelson	1539	162	17,799 ^{.60}	Brook Blinn Gardens Lot 51 Kensington Rd.
30050 Apr. 27, 1981	"	"	"	"	David a. Clyburne	1539	291	18,119 ^{.40}	Butler St. Lots 213 Saterville Rd.
30056 Apr. 27, 1981	"	"	"	"	et al Thomas L. McCracken	1539	293	85,354 ^{.66}	Jawn Oaks Lot 45 E. Woodlawn Dr.
30056 Apr. 27, 1981	"	"	"	"	et al Thomas L. McCracken	1539	296	85,354 ^{.66}	N.P.R. Unit 5-A Jawn Park
30072 Apr. 27, 1981	"	"	"	Co.	et al W. Earl Swanger, Jr.	1539	318	6,500 ^{.00}	Rolling acres Lots 13 + 14 Oaklyon Lane
30272 Apr. 29, 1981	"	"	"	"	J.B.J. Properties	✓	✓	✓	81-2726 Futures - Rt. 5-Donkle Dr.
31533 May 12, 1981	"	Cancelled Dannie S. Lankford REMC	7-1-81	# 55 Set Bk	84-916 Jenkins L. Richardson	Deed Book 1147		904	Real Prop. Agree.
31614 May 13, 1981	"	"	"	"	Ronald B. Lush, et al	1541	53	25,000 ^{.00}	Public Deck Ph. 1 Lot 105 Whittler Way

INDIRECT or MORTGAGEE Index to Real Estate Mortgages — Greenville County, S. C.

KEYS PRINTING COMPANY, GREENVILLE, S. C.

Open at Proper Tab according to First Letter or Letters of Name and refer to Buff Sub-Index sheet for page reference.

(L)

FILE NUMBER DATE OF RECORD	MORTGAGEES FAMILY NAMES	GIVEN NAMES ABCDEFGHIJ	GIVEN NAMES JKLMNOPQ	GIVEN NAMES RSTUVWXYZ	MORTGAGORS	BOOK	PAGE	Amount	BRIEF DESCRIPTION, LOCATION, ETC. (Not Warranted)
32136 May 18, 1981	Bank	First Citizens Bank & Trust Co.	6-26-84	Cancelled # 40804 S.F. BL 85-1703	Stemon & Collins, et al	Deed Book 1148	295		Real Prop. Agree.
33102 May 29, 1981	"	Cancelled <i>Dannie S. Tankersley</i>	7-14-81	#1012 S.F. BL 77-1013	Myron H. Freeman, et al	Deed Book 1149	42		Real Prop. Agree.
33558 June 3, 1981	"	"	"	"	Albert R. Hughes, et al	1543	77	42,654	less P. 36.46 acs. Fairview rd.
34894 June 17, 1981	"	"	"	"	Richard N. Hodsey, et al	1544	352	9,873	Lane, Whiggsville, Sec. 4 Lot W-33 E. Meadowlark
35406 June 22, 1981	"	"	"	"	Patrick L. Condon, Sr.	1544	885	12,141	Stratford Forest, Fair mt. rd. Lot 109 Lee Ford Rd.
36083 June 29, 1981	"	Cancelled <i>Dannie S. Tankersley</i>	3-15-83	#23163 S.F. BL 79-1710	Jenshin L. Richardson, et al	Deed Book 1150	700		Real Prop. Agree.
700 July 1, 1981	"	"	"	"	M. Taylor Holden	1545	866	14,523	.84 Phillie Creek, H.I. Lot 30 Honey Bee Lane
84 July 1, 1981	"	Cancelled <i>Dannie S. Tankersley</i>	11-26-85	#18024	S.F. BL 92-913 et al	Deed Book 1151	10		Real Prop. Agree.
488 July 6, 1981	"	"	"	"	Charles Donald Welch	1546	248	16,640	.40 Georgia St. Pt. lot 2 = 3.81 acs. W.
753 July 9, 1981	"	"	"	"	James R. Wilson, Jr.	1546	531	70,000	.00 also lot Lot 14 Clifton St.
1256 July 15, 1981	"	"	"	"	Christine B. Gilca	1546	980	9,000	.00 Dixie ave. Lot 18 Fernside Ct.
1294 July 15, 1981	"	"	"	"	Dail M. Wood	1546	990	7,576	.80 Rd. Fairview rd. 2.31 acs. Wilson bridge
1619 July 17, 1981	"	"	"	"	Robert E. West	1547	258	10,000	.00 Merifield Park, sec 1 Lot 133 Chateau Dr.
1852 July 21, 1981	"	"	"	"	Kenneth C. Casgrone	1547	524	80,000	.00 cor. Michell & White House rd Lot, Hwy. 291, also Pt. lot 1
2644 July 30, 1981	"	"	"	"	A. W. Thomas, III	1548	379	59,000	.00 Lot 27 E. Park ave.
13248 Aug. 4, 1981	"	"	"	"	Thomas M. Clod, et al	1549	26	25,000	.00 Woodlawn Dr. Halloran rd. Lot 31 Audubon Rd.

INDIRECT or MORTGAGEE Index to Real Estate Mortgages — Greenville County, S. C.

KEYS PRINTING COMPANY, GREENVILLE, S. C.

Open at Proper Tab according to First Letter or Letters of Name and refer to Buff Sub-Index sheet for page reference.

FILE NUMBER DATE OF RECORD	MORTGAGEES FAMILY NAMES	GIVEN NAMES ABCDEFGHIJ	GIVEN NAMES JKLMNO	GIVEN NAMES PQRSTUVWXYZ	MORTGAGORS	BOOK	PAGE	Amount	BRIEF DESCRIPTION, LOCATION, ETC. (Not Warranted)
4260 Aug 17 1981	Bank	First Citizens & Trust Co,			Geraldine C. Meam	1550	55	.40 8,753	Lot 4 Juanita Ct.
5188 Aug 26 1981	"	"	"	"	L. Quincy Burnett, Inc	1550	997	.00 270,000	4.52 ac. Shousand Lake Blvd
5535 Aug 31 1981	"	"	"	"	David C. Austin	1551	373	.00 29,000	Huxler Hill Ln Lot 207 Woodvale Ave.
5805 Sep 1 1981	"	"	"	"	Joseph Elias Eule	1551	63	.00 80,000	Wilson Orchard Butler St Pl. lot 28 Highlawn Dr.
5969 Sep 3 1981	"	"	"	"	John J. Dorian, Inc	1551	787	.00 9,414	M. 3 Lot 88 Holly Lee Plant.
6592 Sep 11 1981	"	"	"	"	Frank James Rice	1552	500	.00 50,000	also 1/2 lots meadowood lots 153 + 154 Coach Hills
7532 Sep 23 1981	"	"	"	"	James W. Melton, Jr.	1553	406	.00 13,275	Lot 6 Pleasant Dr.
7548 Sep 23 1981	"	"	"	"	Tri-State Machinery	1553	488	.00 75,000	chick coop # 12.8 acres 5.721 ac. Con. Hwy. 85 S.C. 14
7837 Sep 28 1981	"	Cancelled Dennis S. Spensley 10-4-84 # 10386			Carroll A. Sanford	Dead Book 1155	894		Read Prop Agree.
8264 Oct 1 1981	"	"	"	"	Dennis D. Nilton	1554	235	.00 10,011	lots 31 + 32 Willis Ave.
8890 Oct 9 1981	"	Cancelled Dennis S. Spensley 11-26-82 # 12803			Ruby A. Ward	Dead Book 1156	499		Read Prop Agree
8959 Oct 8 1981	"	"	"	"	J. James Rice	1554	835	.00 30,000	16.26 acres Ross St.
5558 Aug 31 1981	"	"	"	"	Cox Trailers, Inc.	✓	✓	✓	RD. near 81-5477 Furniture - Rt. 4 Batesville
9750 Oct 19 1981	"	"	"	"	Donald K. Tate, et al	1459	764		for mtg. see REM Ch. 1459 Pg. 764 mtg. assign. U.S. Small Business Admin.
10243 Oct 23 1981	"	"	"	"	Charles C. Floyd, et al	1556	57	.20 14,218	Plant # Lot 20 Blossom Dr.
10456 Oct 27 1981	"	"	"	"	Lawrence Fabrication, Inc.	✓	✓	✓	81-6535 Furniture - Woodruff Rd

INDIRECT or MORTGAGEE Index to Real Estate Mortgages — Greenville County, S. C.

KEYS PRINTING COMPANY, GREENVILLE, S. C.

Open at Proper Tab according to First Letter or Letters of Name and refer to Buff Sub-Index sheet for page reference.

M

FILE NUMBER DATE OF RECORD	MORTGAGEES FAMILY NAMES	GIVEN NAMES ABCDEFGHIJ	GIVEN NAMES JKLMNO	GIVEN NAMES PQRSTUVWXYZ	MORTGAGORS	BOOK	PAGE	Amount	BRIEF DESCRIPTION, LOCATION, ETC. (Not Warranted)
11577 Nov. 9, 1981	Bank				Sara J. Askins	1557	346	7,500.00	Heath St. Lot Cor. Lumberton Rd. +
11791 Nov. 11, 1981	"	"	"	"	Nancye B. Rush	1557	566	6,000.00	Lot augusta st.
12463 Nov. 20, 1981	"	"	"	"	Charles R. Brooks, et al	1558	151	9,993.30	Heath St. Lot 6 Rockwell Dr.
13261 Dec. 3, 1981	"	"	"	"	Eastern Business Forms	✓	✓	✓	81-7329 Park Furniture - Pleasantburg Industrial
13525 Dec. 7, 1981	"	"	"	"	Michael L. Hoffman, et al	1559	206	107,200.00	W. McC I Peninger Pl. Exp. Pl. Lot 57 & lot 58 Paddock Lane
13525 Dec. 7, 1981	"	"	"	"	Elham Sainte DB -	1559	210	107,200.00	Quinte St. lot 6 Sainte Cr. Elham
13583 Dec. 8, 1981	"	"	"	"	Richard J. Wagner	1559	256	5,000.00	+ 1/2 acre. Shady acre St. lots 415 Cor. Fin one
13733 Dec. 10, 1981	"	"	"	"	James E. Jones, et al	1559	397	16,314.00	4 ac. Heath St.
14288 Dec. 17, 1981	"	"	"	"	Doris B. Bramlett	1559	964		2 1/2 ac. see Rem Bk 1510 p 137 Helen 20.24 Acre Sumner Dr Rd.
14734 Dec. 23, 1981	"	"	"	"	W.E. Turner	1560	431	28,000.00	O'Neal St. 3.35 ac. S.C. Hwy. 253
15948 Jan. 12, 1982	"	"	"	"	Frank Joules Rice, et al	1561	474		For mtg. see Rem Bk 1552 p 500 Release lots 153 & 154 Coach Hill
16214 Jan. 19, 1982	"	"	"	"	James R. Wilson, Jr.	1561	675	18,000.00	2 lots
16836 Jan. 27, 1982	"	"	"	"	Lawrence E. McFar	1562	200	50,000.00	Subject Npts Fairview St. Lots 63 & 64 S.C. Hwy. 418
17055 Jan. 29, 1982	"	"	"	"	Michael J. Anthony	1562	420	12,213.00	Farmington acre Lot 102 Clayton Dr.
17341 Feb. 3, 1982	"	"	"	"	Continental Southern Industries, Inc.	1562	668	100,000.00	1 tract Furman Hall Rd. 2 tracts Sumner Dr.
17372 Feb. 3, 1982	"	Cancelled Dannie S. Fairley 1982	8-18-82	# 4061	Walter S. Alford, et al	Seed Bank 1161	987		Real Prop. Agree.

INDIRECT or MORTGAGEE Index to Real Estate Mortgages — Greenville County, S. C.

KEYS PRINTING COMPANY, GREENVILLE, S. C.

Open at Proper Tab according to First Letter or Letters of Name and refer to Buff Sub-Index sheet for page reference.

FILE NUMBER DATE OF RECORD	MORTGAGEES FAMILY NAMES	GIVEN NAMES ABCDEFGHIJ	GIVEN NAMES KLMNO	GIVEN NAMES PQRSTUVWXYZ	MORTGAGORS	BOOK	PAGE	Amount	BRIEF DESCRIPTION, LOCATION, ETC. (Not Warranted)
17904 Feb. 10, 1982	Bank				^{etal} Albert A. Leuthold	1563	285	10,000 ^{.00}	Princeton ave. College 2472. Lot 86 Cor. Griffin St. +
18365 Feb. 16, 1982	"	"	"	"	^{etal} David A. Hudson	1563	666	4,165 ^{.69}	Juniper Terrace Lot 1 Stevenson Rd.
18564 Feb. 18, 1982	"	"	"	"	Monley L. Arnold, ^{etal}	1563	933	15,000 ^{.00}	Lot 4 Mauldin St.
18632 Feb. 19, 1982	"	Cancelled Dannie S. Tankersley RMC	3-17-87 #	38301	John L. Davarison, ^{etal}	1162	731	Deed Book	Real Prop. Agree.
19139 Mar. 25, 1982	"	"	"	"	Nancye B. Rush	1564	516	9,185 ^{.70}	Lot Augusta St.
19267 Mar. 26, 1982	"	"	"	"	Jimmy J. Lindsey	1564	628	12,800 ^{.00}	South Wata. Lot 8 Lindsay ave.
19872 Mar. 5, 1982	"	"	"	"	Dary L. Pepper, ^{etal}	1565	200	8,520 ^{.96}	Bridge Rd. Vardry Dale sec. Lot 2 New Dunham
19899 Mar. 5, 1982	"	"	"	"	Ralph S. Porter, Jr. ^{etal}	1565	231	22,000 ^{.00}	St. lot 34 Rowley St.
20642 Mar. 16, 1982	"	"	"	"	Harold L. Canham ^{etal}	1565	879	62,099 ^{.52}	M.I. Lot 80 Little Creek
21567 Mar. 29, 1982	"	"	"	"	Lewis L. Alexander, Jr. ^{etal}	1566	672	48,000 ^{.00}	Rowley Place St. lot 12 Lavinia ave.
21737 Mar. 30, 1982	"	"	"	"	Continental Southern	1566	770	340,000 ^{.00}	Rd. 3 tracts Furman Hall
21978 Apr. 1, 1982	"	Cancelled Dannie S. Tankersley RMC	7-9-82 #	646 Sat 13k.	George Bauer, ^{etal}	1164	833	Deed Book	Real Prop. Agree.
22159 Apr. 2, 1982	"	"	"	"	Eugene S. Watson Jr.	1567	165	14,000 ^{.00}	Summit Lot, cor. E. North St. +
22851 Apr. 13, 1982	"	Cancelled Dannie S. Tankersley RMC	3-31-83 #	24901 Sat Bk.	Thomas C. Dowe, III ^{etal}	1165	313	Deed Book	Real Prop. Agree.
23291 Apr. 19, 1982	"	"	"	"	Carol Ann Harrison	1568	181	30,000 ^{.00}	Oakland Terrace Lot 7 Zelma St.
24489 May 4, 1982	"	"	"	"	Richard Crain, ^{etal}	✓	✓	✓	82-1917 + 109 Cleveland St. Furniture - 2718A Wade Hampton Blvd.

INDIRECT or MORTGAGEE Index to Real Estate Mortgages — Greenville County, S. C.

KEYS PRINTING COMPANY, GREENVILLE, S. C.

Open at Proper Tab according to First Letter or Letters of Name and refer to Buff Sub-Index sheet for page reference.

5
N

FILE NUMBER DATE OF RECORD	MORTGAGEES FAMILY NAMES	GIVEN NAMES ABCDEFGHIJ	GIVEN NAMES KLMN	GIVEN NAMES OPQRSTUVWXYZ	MORTGAGORS	BOOK	PAGE	Amount	BRIEF DESCRIPTION, LOCATION, ETC. (Not Warranted)	
24640 May 5, 1982	Bank	First Citizens & Trust Co			D.L. Greg L. Turner et al	1569	457		Trnty. by Rem. Bl. 1552 pp. 500 Release Lot 24 Meadowland	
24941 May 10, 1982	"	Donnie S. Lankford remc	11-16-82	#11920	Set 74-786-1270 Thomas C. Brinson	Deed Book 1166	573		Real Prop. Agreement	
28410 June 18, 1982	"	"	"	"	Jimmy Thompson	1573	65	16,050	Lot 2 Young Rd.	
1373 July 19, 1982	"	Donnie S. Lankford remc	8-19-82	#4190	Set 1315-77-1617 Jack C. Prescott et al	Deed Book 1170	390		Real Property Agreement Managers Mills Village	
3235 Aug 9, 1982	"	"	"	"	at Committee Timothy P. Nichols	1577	359	25,950	Lot 113 Smythe St.	
3525 Aug 11, 1982	"	"	"	Co.	Norman J. Dill Jr.	1577	605	45,000	Lot	
4822 Aug 26, 1982	"	"	"	"	H. L. Butler, et al	1578	779	24,539	H.P.L. Unit 1-K Young Park	
5474 Sep 2, 1982	"	"	"	"	Sandra L. Hunter	1579	609	10,255	Stuy. 29 tract A (0.794 acre) S.C.	
5577 Sep 3, 1982	"	"	"	"	Robert W. Stephens, Jr.	1579	702	30,000	8.43 acre Deer/Bushy creek Chick spg. #1	
7223 Sep 23, 1982	"	Indexed in error - see pg. 28			"	James D. Farnsworth	1581	191	25,000	Kidgland ave. Lot 8 North St. also lot 3
7626 Sep 28, 1982	"	"	"	"	L. Wayne Brock, Jr.	1581	665	69,767	Sec. 7 Chick spg. #1 Lot 60 Satany Woods	
7820 Sep 30, 1982	"	"	"	"	Edward P. Watson	1581	829	30,699	Almetta House Lots 73 & 74 Ferral Dr.	
10444 Oct 29, 1982	"	"	"	"	James J. Miller, IV	1584	484	24,134	Dr. Lot 116 E. Tallulah	
10843 Nov 3, 1982	"	"	"	"	Jimmy J. Lindley	1584	926	23,000	less #1 Lot 11 Moxie ave.	
12581 Nov 23, 1982	"	"	"	"	Doris H. Bramlett, Jr.	1586	763	33,000	Trty. Spartanburg County 39.14 acre + 19.37 acre. also	
12562 Dec 23, 1982	"	"	"	"	Robert W. Stephens, Jr.	1586	846		Trnty. by Rem. Bl. 1579 pp. 702 Release Lot 8 Camelback	

INDIRECT or MORTGAGEE Index to Real Estate Mortgages — Greenville County, S. C.


KEYS PRINTING COMPANY, GREENVILLE, S. C.

Open at Proper Tab according to First Letter or Letters of Name and refer to Buff Sub-Index sheet for page reference.

FILE NUMBER DATE OF RECORD	MORTGAGEES FAMILY NAMES	GIVEN NAMES ABCDEFGHIJ	GIVEN NAMES KLMNO	GIVEN NAMES PQRSTUVWXYZ	MORTGAGORS	BOOK	PAGE	Amount	BRIEF DESCRIPTION, LOCATION, ETC. (Not Warranted)
Nov. 12563 25, 1982	Bank	First Citizens Bank &	Trust Co		Robert W. Stephens, Jr.	1586	947		3rd mtg. see REM BK. 1579 pg. 702 Release Lot 7 Lane Creek
Nov 30 13129 1982	"	"	"	"	Robert W. Stephens, Jr.	1587	587		3rd mtg. see REM BK. 1579 pg. 702 Release Lot 6 Lane Creek
Dec. 9 13695 1982	"	"	"	"	Kathryn W. Robinson	1588	117	15,000	Lots
Dec. 8 13844 1982	"	cancelled Dannie S. Linderley	12-1-86 #21972	"	J. F. B. 198-1223 et al Larry E. Campbell	1178	609		Deed Book Real Property Agreement
Dec. 8 13857 1982	"	"	"	"	Robert W. Stephens, Jr.	1588	372		3rd mtg. see REM BK. 1579 pg. 702 Release Lot 5 Lane Creek
Dec. 17 14843 1982	"	"	"	"	Lied a. Setzer, et al	1589	393	150,000	2 tracts
Dec. 22 15204 1982	"	"	"	"	Don R. Meador, et al	1589	790	25,000	19.4 acs.
Dec. 23 15334 1982	"	"	"	"	W. A. Knight, Jr.	1589	919	6,472	Lot 9, Austin 2P.
Dec 23 15405 1982	"	"	"	"	Robert W. Stephens, Jr.	1590	74		3rd mtg. see REM BK. 1579 pg. 702 Release Lot 4 Lane Creek
Dec. 30 15814 1982	"	"	"	"	Charles J. Nelson, et al	1590	497	50,667	Book Helen Hudson Lot 51 Kensington Rd.
Jan. 4 16282 1983	"	"	"	"	George A. Briggs, et al	1590	830	8,000	Sec. I Sugar Creek Lot 40 Sugar Creek Rd.
Jan. 5 16398 1983	"	"	"	"	James W. Knox, Jr.	1590	978	20,000	+ 23-73 10.68 acs. cor. Hwy. 5-23-50
Jan. 10 16752 1983	"	"	"	"	Kenneth C. Cosgrove	1591	385	120,000	Pl. lot 1 cor. Michell Mtg white Horse Rd. Lot S.C. Hwy. 291 by-pass, also
Jan. 19 17718 1983	"	"	"	"	Robert W. Stephens, Jr.	1592	393		3rd mtg. see REM BK. 1579 pg. 702 Release Lot 9 Lane Creek
Jan. 24 17940 1983	"	"	"	"	Elzie L. Swindle, et al	1592	530	7,639	cutth. Ridge, Hunt 2P. Lot 20 cor. Dohait & Rosalie Dr.
Jan. 26 18267 1983	"	"	"	"	Joseph E. Alderman, Jr.	1592	926	12,000	Rd. Lots 19+20 Chestnut Ridge
Jan. 27 18407 1983	"	"	"	"	Michael K. Johnson	1593	61	20,000	Apple creek 1st Lot 197 Apple Jack Ln.

INDIRECT or MORTGAGEE Index to Real Estate Mortgages — Greenville County, S. C.

KEYS PRINTING COMPANY, GREENVILLE, S. C.


 Open at Proper Tab according to First Letter or Letters of Name and refer to Buff Sub-Index sheet for page reference.

FILE NUMBER DATE OF RECORD	MORTGAGEES FAMILY NAMES	GIVEN NAMES ABCDEFGHIJ	GIVEN NAMES JKLMNO	GIVEN NAMES PQRSTUVWXYZ	MORTGAGORS	BOOK	PAGE	Amount	BRIEF DESCRIPTION, LOCATION, ETC. (Not Warranted)
19467 Feb. 7, 1983	Bank		First Citizens & Trust Co.		Howard P. Rogers, Jr. ^{the}	1593	992	7,000 ⁰⁰	Namphue Hills Lot 11 Newport Rd.
19481 Feb. 7, 1983	"	"	"	"	Thomas M. Tucker	1594	19	41,926 ⁰⁸	Lot Murrell Dr.
19925 Feb. 11, 1983	"	"	"	"	Robert W. Stephens, Jr. ^{the} _{a son of S.}	1594	570		2nd City. Sub. Pl. 1579 p. 702 Relian Lot 1 Cone Creek
20066 Feb. 14, 1983	"	"	"	"	Main Street Properties, Inc.	1594	600	40,000 ⁰⁰	Lot, N. Main St.
20311 Feb. 16, 1983	"	"	"	"	Kenneth C. Casque ^{the}	1594	947	150,001 ⁶⁷	Cor. Mitchell Rd + White House Rd. Lot S.C. Hwy. 291 also Pt. lot 1
20966 Feb. 23, 1983	"	"	"	"	Samuel E. Long ^{the}	1595	513	23,500 ⁰⁰	Woodruff Rd. Hwy. Lots 18 + 19 Angie Lane
20966 Feb. 23, 1983	"	"	"	"	Walker P. Willis, III ^{the}	1595	515	18,000 ⁰⁰	Sec. I Alham woods Lot 47 Creek Hill Dr.
21366 Feb. 28, 1983	"	"	"	"	John V. Simpson	1595	992	37,082 ¹⁶	74 Halmae Rd. white oak 1.81 ac. white House Rd. also lot
22396 Mar. 8, 1983	"	"	"	"	Jimmy J. Lindsey ^{Bealstyle Co. Inc.}	1597	116	26,000 ⁰⁰	sec. 1 + 2 Lot 81 Belle meade
22590 Mar. 10, 1983	"	"	"	"	Gus P. Mathas ^{the}	1597	415	41,760 ⁷⁶	Lot 1 - A
23253 Mar. 16, 1983	"	"	"	"	Brown Properties, Inc. ^{S.C. Inc.}	1598	33	60,000 ⁰⁰	Sec. I Lot 52 Northwood
23255 Mar. 16, 1983	"	"	"	"	Brown Properties, Inc. ^{S.C. Inc.}	1598	35	60,000 ⁰⁰	Sec. I Lot 51 Northwood
24167 Mar. 24, 1983	"	"	"	"	Edward C. Gentry	1598	986	9,255 ⁰⁷	also lot 26 Lot 27 Chick. spg.
24348 Mar. 25, 1983	"	"	"	"	Robert W. Stephens, Jr.	1599	199		mtg. see REM ch 1579 p. 702 Relian Lot 10 Cone Creek For
24879 Mar. 31, 1983	"	"	"	"	Wayne R. Woster, Inc. ^{the}	1599	827	57,900 ⁰⁰	Publcrk Pl. IX sec. II A + II C Lot 16 Burger Lane
25030 Mar. 31, 1983	"	"	"	"	Timothy W. Anderson ^{the}	1600	50	55,000 ⁰⁰	Pl. IX sec. II A + II C Lot 15 Burger Lane Publcrk

INDIRECT or MORTGAGEE Index to Real Estate Mortgages — Greenville County, S. C.


KEYS PRINTING COMPANY, GREENVILLE, S. C.

Open at Proper Tab according to First Letter or Letters of Name and refer to Buff Sub-Index sheet for page reference.

FILE NUMBER DATE OF RECORD	MORTGAGEES FAMILY NAMES	GIVEN NAMES ABCDEFGHIJ	GIVEN NAMES JKLMNO	GIVEN NAMES PQRSTUVWXYZ	MORTGAGORS	BOOK	PAGE	Amount	BRIEF DESCRIPTION, LOCATION, ETC. (Not Warranted)
25372 Apr 4, 1983	Bank				Eugene B. Watson, Jr.	1600	607	20,300 ⁰⁰	St. Lut. Cor. North St & Brown
25595 Apr 5, 1983	"	"	"	"	Wayne R. Wooten, ^{the}	1600	842		without. For mtg. see REM BK 15199 p. 827 mtg. assign. to S.C. State Housing
25595 Apr 5, 1983	"	"	"	"	Timothy W. Anderson	1600	843		without. For mtg. see REM BK 1600 p. 50 mtg. assign. to S.C. State Housing
25631 Apr 6, 1983	"	"	"	"	James J. Godfrey, ^{the}	1600	964	49,000 ⁰⁰	2.68 acs. Woodforest
26023 Apr 8, 1983	"	"	"	"	Dore Broadcasting Corp.	1601	295	25,000 ⁰⁰	Pt. lot 9 Rutherford Rd. Lees Pt.
26395 Apr 12, 1983	"	"	"	"	Marion Edward Dushon ^{II}	1601	742	29,832 ⁴⁸	1.82 acs.
26397 Apr 12, 1983	"	"	"	"	Orville L. Cochran, ^{the}	1601	750	28,000 ⁰⁰	Lot John St.
26432 Apr 12, 1983	"	"	"	"	Daniel S. Boehm, et al	1601	758		for mtg. see REM BK 1601 p. 750: mtg. assign. to S.C. State Housing
27342 April 20, 1983	"	"	"	"	Rodney Carrick Edwards, ^{the}	1602	847	25,000 ⁰⁰	lot 96, Ardmore Tract, Sec 2
27316 April 20, 1983	"	"	"	"	W. Knight, Jr.	1602	862	6,472.11 ⁴⁸	lot 81 Austin Dr. for mtg. see REM BK 15199 p. 99
28011 Apr 26, 1983	"	"	"	"	Harry C. Fowler, ^{the}	1603	767	45,612 ⁴⁸	Wellvista Nghts. lot 23 Venus ct.
28115 Apr 27, 1983	"	"	"	"	Oliver MacDrew Beatty ^{the}	1603	871	14,000 ⁰⁰	lot 204 Woodvale Ave. Hayler Park
28297 Apr 28, 1983	"	"	"	"	Fred J. Smallwood	1604	845	43,700 ⁰⁰	Westwood, south, sec. 2 lot 45 Willow Branch Rd.
28894 May 3, 1983	"	"	"	"	M. E. Duckham	1605	39	29,832 ⁴⁸	1.82 acs
29094 May 5, 1983	"	"	"	"	M. Bony McKinney et al	1605	383	37,000 ⁰⁰	lot
29232 May 5, 1983	"	"	"	"	Oliver L. Abercrombie et al	1605	456	10,000 ⁰⁰	Lot 3 W. Circle St.

INDIRECT or MORTGAGEE Index to Real Estate Mortgages — Greenville County, S. C.

REG. U. S. PAT. OFFICE *Chas McCott* County Indexes Since 1888 An Identifying Trade Mark

 Open at Proper Tab according to First Letter or Letters of Name and refer to Buff Sub-Index sheet for page reference.

COTT FAMILY NAME INDEX No. 75 © 1949
MADE BY THE COTT INDEX COMPANY, COLUMBUS, OHIO
SOLD BY WALKER, EVANS & COGSWELL CO., CHARLESTON, S.C.

(P)

FILE NUMBER DATE OF RECORD	MORTGAGEES FAMILY NAMES	GIVEN NAMES ABCDEFGHIJ	GIVEN NAMES JKLMNO	GIVEN NAMES PQRSTUVWXYZ	MORTGAGORS	BOOK	PAGE	Amount	BRIEF DESCRIPTION, LOCATION, ETC. (Not Warranted)
25196 May 5, 1983	Bank				<i>et al</i> M. Barry McKinney	1605	391		Auth. for mtg. see Rem Ch. 1605 pg 383 mtg. assigned to S.C. State Housing East Highlands Sec. 2
29694 May 10, 1983	"	"	"	"	Michael D. Owens	1605	964	30,850	Lot 9 Parkins Mill Rd. 83-2028
30302 May 16, 1983	"	"	"	"	George Donnie Cash, Jr.	✓	✓	✓	Future - Rt. 4, Piedmont, S.C.
31037 May 23, 1983	"	"	"	"	Hamlett Builders, Inc.	1607	511	32,000	Unit A-3 Gallery Center
31037 May 23, 1983	"	"	"	"	Harold L. Conham, <i>et al</i>	1607	517	31,689	Lot 80 Pebble Creek Ph. I Phatt & Markley Sts.
31097 May 23, 1983	"	"	"	"	James R. Wilson, Jr. <i>et al</i>	1607	556	38,383	Lot Pendleton St. also Lot Cor.
31934 May 27, 1983	"	"	"	"	Benjamin E. Willingham, Jr. <i>et al</i>	1608	655		For mtg. see Rem Ch. 1608 pg. 647 mtg. assign. S.C. State Housing Authority
31896 May 27, 1983	"	"	"	"	Benjamin E. Willingham, Jr. <i>et al</i>	1608	647	53,200	Lot 83 Sunset Dr., Sunset Hills
32047 May 30, 1983	"	"	"	"	Billy D. Sisson, <i>et al</i>	1608	887		For mtg. see Rem Ch. 1608 pg. 810 mtg. assign. S.C. State Housing Authority
32050 May 30, 1983	"	"	"	"	Billy D. Sisson, <i>et al</i>	1608	810	38,000	Lot 283 Dec. 3 Westwood
32410 June 1, 1983	"	"	"	"	Lewis J. Hendrix <i>et al</i>	1609	364		For mtg. see Rem Ch. 1609 pg. 356 mtg. assign. S.C. State Housing Authority
32285 June 1, 1983	"	"	"	"	Mara P. Zaharis	1609	299	20,794	Kingsgate Lot 85 Dorington Dr.
32303 June 1, 1983	"	"	"	"	Lewis J. Hendrix <i>et al</i>	1609	356	36,100	5.46 Acres
32630 June 2, 1983	"	"	"	"	W. H. Alford	1609	763	25,000	11 Lots "Blue Water Estate"
32781 June 3, 1983	"	"	"	"	William T. Haylewood <i>et al</i>	1609	931	9,784	.32 Acres Tract 17 Printz Dr. Ext. Green Lake
32813 June 3, 1983	"	"	"	"	Henry M. Steele Jr.	1610	19	24,606	.72 Dec. 6 5' wide Aerial JP. Lot 634 Beechleaf Ct. Westwood

50 INDIRECT or MORTGAGEE Index to Real Estate Mortgages — Greenville County, S. C.

REG. U. S. PAT. OFFICE *Chas McCott* County Indexes Since 1888 An Identifying Trade Mark

Open at Proper Tab according to First Letter or Letters of Name and refer to Buff Sub-Index sheet for page reference.

COTT FAMILY NAME INDEX No. 75 © 1949
MADE BY THE COTT INDEX COMPANY, COLUMBUS, OHIO
SOLD BY WALKER, EVANS & COGSWELL CO., CHARLESTON, S.C.

FILE NUMBER DATE OF RECORD	MORTGAGEES FAMILY NAMES	GIVEN NAMES ABCDEFGHIJ	GIVEN NAMES JKLMNO	GIVEN NAMES PQRSTUVWXYZ	MORTGAGORS	BOOK	PAGE	Amount	BRIEF DESCRIPTION, LOCATION, ETC. (Not Warranted)
32917 June 6, 1983	Bank				Panayotis Panayotopoulos	1610	200	.68 114,367	1.72 Acres
32990 June 7, 1983	"	"	"	"	Dabkins Oil Co., Inc. et al	1610	316	.39 137,851	7 Lots
33131 June 8, 1983	"	"	"	"	Gus P. Stathos	1610	465	.68 294,345	Lot 2 + pt Lot 3 Boland Park
33449 June 10, 1983	"	"	"	"	M. J. Banton	1610	929	.00 53,500	1 acre Howe Rd. Highland Sp.
33903 June 14, 1983	"	"	"	"	Charles C. Barritt	1611	270	.00 5,500	Map 2 Lot 92 Plywood Dr. Camilla Pk
33947 June 15, 1983	"	"	"	"	Jack D. McKinney, et al	1611	430	.44 7,741	North Ave Lot 2 North Ave Dr.
34452 June 20, 1983	"	"	"	"	Richard W. Carver, et al	1612	219	.28 23,009	Western Hills Lot 86 Karamia Dr.
34792 June 21, 1983	"	"	"	"	W. H. Alford	1612	513	.00 23,500	19 Lots Holiday Hills
34847 June 22, 1983	"	"	"	"	David Leon Weidenbach	1612	579	.80 4,474	Saluda Sp. 5.6 Acre Watson Mt. Rd.
34853 June 22, 1983	"	"	"	"	Baron Ward Kellett	1612	601	.12 12,220	Fairview Sp. Lot Trade St. Ft. 2m
34962 June 23, 1983	"	<i>Bonnie S. L. Laskerly</i>	11-29-85 # 18349	"	Johnny J. Quinn et al	1191	56		Real Property Agreement
35544 June 28, 1983	"	<i>Bonnie S. L. Laskerly</i>	5-2-84 # 34269	"	James L. Rosemond, et al	1191	317		Real Property Agreement
35778 June 29, 1983	"	"	"	"	David L. Thomas, et al	1613	627	.06 12,181	Wade Hampton Blvd. Lot 2 E. Earle St, also 2 Lots
475 July 6, 1983	"	"	"	"	Francis M. Lockridge	1614	759	.40 12,311	Club Ests. Lot 85 + Pt. Lot 86 Country
734 July 7, 1983	"	"	"	"	Billy D. Sisson, et al	1615	65	.00 38,000	orig. REM BK 1608 pg 810 Lot 283 Sec. 3 Walnutwood Dr.
737 July 7, 1983	"	"	"	"	Billy D. Sisson, et al	1615	73		Sub Em Sh. 1607 pg. 810 + 11 - 12 - 13 - 14 - 15 pg. 65 mtg. assigned to State Housing Auth. for mtg.

INDIRECT or MORTGAGEE Index to Real Estate Mortgages — Greenville County, S. C.

Open at Proper Tab according to First Letter or Letters of Name and refer to Buff Sub-Index sheet for page reference.

(9)

FILE NUMBER DATE OF RECORD	MORTGAGEES FAMILY NAMES	GIVEN NAMES ABCDEFGHIJ	GIVEN NAMES JKLMNO	GIVEN NAMES PQRSTUVWXYZ	MORTGAGORS	BOOK	PAGE	Amount	BRIEF DESCRIPTION, LOCATION, ETC. (Not Warranted)
1760 July 18, 1983	Bank			First Citizens Bank & Trust Co.	Billy W. Strickland <i>et al</i>	1616	348	.28 16,913	Sec. 2 Foxcroft. Lot 68 Chippendale Ct.
4392 Aug 5, 1983	"	"	"	"	Billy C. Rodgus <i>et al</i>	1619	786	.00 17,000	Lot 191 "H. Avon Park"
4625 Aug 9, 1983	"	"	"	"	Charles R. Brooks <i>et al</i>	1620	198	40 22,244	Lot 6 Lockvale Dr. North
4796 Aug 16, 1983	"	"	"	"	Alan W. McCowley <i>et al</i>	1620	411	.00 11,000	4.0 Acs. Thompson Rd.
5016 Aug 11, 1983	"	"	"	"	Robert E. Mohon <i>et al</i>	1620	586	.92 39,102	Lot Maple Creek Cir.
5620 Aug 17, 1983	"	"	"	"	Douglas Woodrow Brister <i>et al</i>	1621	532	.00 16,500	Lot 14 "Meadowood"
6546 Aug 24, 1983	"	"	"	"	Marion J. Trealey	1622	679	.00 64,350	Belle View Ave. Lot 39 Lake St. Je. Me. Dr.
7674 Sept 2, 1983	"	"	"	"	James W. Skelton, Jr.	1624	116	.00 15,192	Acres "Sec. I" Lot 8 Laura Lane "Ecole"
7726 Sept 2, 1983	"	"	"	"	J. Beauford Dorr	1624	139	.00 27,000	Pt. Tract 1 Jarvis Bldg. Rd. Duncan Rd.
7726 Sept 2, 1983	"	"	"	"	J. Beauford Dorr	1624	141	.00 27,000	Pt. Tract 1 Jarvis Bldg. Rd. & also Lot Mayberry St.
7732 Sept 2, 1983	"	"	"	"	Tabernacle Baptist Church	1624	150	.00 33,000	Lot Cor. Hudson & Mayberry
9110 Sept 16, 1983	"	"	"	"	James C. Swartz	1626	121	.84 25,000	Lot 21 Hale Dr. Pinchmont
10010 Sept 26, 1983	"	"	"	"	Ernest C. Capell	1627	407	.00 8,700	Lot Roper Mt. Rd.
16233 Sept 27, 1983	"	"	"	"	Edith L. Long	1627	643	.13 3,122	Carolina Hgts. Sec. I Lot Old Anderson Rd. (S.C. Hwy 81)
10274 Sept 27, 1983	"	"	"	"	M ^{rs} Laine Hall	1627	698	.00 35,000	Jays Mt. Tr. Mt. 2 Parcels, also Easement
11695 Oct 10, 1983	"	"	"	"	Warren B. Metz	1629	844		Real Prop. Gen.

INDIRECT or MORTGAGEE Index to Real Estate Mortgages — Greenville County, S. C.

()
 Open at Proper Tab according to First Letter or Letters of Name and refer to Buff Sub-Index sheet for page reference.

FILE NUMBER DATE OF RECORD	MORTGAGEES FAMILY NAMES	GIVEN NAMES ABCDEFGHIJ	GIVEN NAMES JKLMNO	GIVEN NAMES PQRSTUVWXYZ	MORTGAGORS	BOOK	PAGE	Amount	BRIEF DESCRIPTION, LOCATION, ETC. (Not Warranted)
10417 Sept. 28, 1983	Bank				Arthur Williams, et al	1627	877	35,010	Audubon Forest Map 2 Lot 15 Audubon Rd.
12166 Oct. 13, 1983	"	"	"	"	Jack M. Laughlin	1630	686	18,269	Map 2 Lot 77 Chestnut Ave. Chesler Forest
12490 Oct. 17, 1983	"	"	"	"	J. B. Henry, Sr.	1631	29	89,000	Hidden Creek Inn pt. - Austin JH 4.2 acres Skippleton Rd.
13332 Oct. 24, 1983	"	"	"	"	Jack D. Griffith	1632	93	10,000	(Kyleson Rd) Lot C Lowndes Ave.
13683 Oct. 26, 1983	"	"	"	"	Peter M. Bondson AKA Steven A. Parent	1632	614	85,000	Park Dr. 2 Lot 25 Parkham Rd Merrifield
13785 Oct. 27, 1983	"	"	"	"	Steve Parent	1632	746	33,649	Driveway Lot David St. Also mt. in
13924 Oct. 29, 1983	"	"	"	"	Continental Southern Indenture	1633	138		Jr. mtg. to Rem. 64. 1566 sq. 770 Release 3.23 acres Summit Hwy.
14415 Nov. 1, 1983	"	"	"	"	Gary C. Lallin, Jr. et al	1633	667	56,525	mtg. + assign Lot 52 Wedgewood Pl. Sec I
15297 Nov. 9, 1983	"	"	"	"	Helen M. Ackerman	1634	684	13,560	Acres Lot 27 Tara Ave. Cunningham
15552 Nov. 11, 1983	"	"	"	"	Frank Towers Rice, et al	1635	94		mtg. on Rem. 64. 1552 sq. 500 Release Lot 30 Meadow Mauldin. In
15948 Nov. 16, 1983	"	"	"	"	George H. Davis	1635	550	6,542	Brownwood Dr. Park-Crest Lot 20 Car Longwood Dr. 4
16250 Nov. 18, 1983	"	"	"	"	James M. Mon	1635	992	9,000	Lot 233 Elizabeth Dr.
16313 Nov. 18, 1983	"	"	"	"	Richard Bonner	1636	93	13,056	lots 29 + 28 Ennea Ct. Ennea Hts.
16314 Nov. 18, 1983	"	"	"	"	Patricia K. Garrison	1636	95	5,502	Lot 7 Wendy Lane
16900 Nov. 23, 1983	"	"	"	"	Daniel R. Carter	1636	890	42,625	4.3 acres U.S. Hwy 123
16901 Nov. 23, 1983	"	"	"	"	Sam Lagares	1636	892	58,443	Dr. "Parkdale" Lot 22 Lenhardt Rd. + Parkdale

INDIRECT or MORTGAGEE Index to Real Estate Mortgages — Greenville County, S. C.

Open at Proper Tab according to First Letter or Letters of Name and refer to Buff Sub-Index sheet for page reference.

(R)

FILE NUMBER DATE OF RECORD	MORTGAGEES FAMILY NAMES	GIVEN NAMES ABCDEFGHIJ	GIVEN NAMES JKLMNO	GIVEN NAMES PQRSTUVWXYZ	MORTGAGORS	BOOK	PAGE	Amount	BRIEF DESCRIPTION, LOCATION, ETC. (Not Warranted)
17006 Jul 28, 1983	Bank				Mendie C. Gillman	1637	95	7,000 ⁻⁰⁰	Lot 6 + pt. lot 5
17413 Nov 30, 1983	"	"	"	"	Mr. F. Banton, et al	1637	698	53,500 ⁻⁰⁰	1 acre Home Rd. Highland Jc.
17442 Nov 30, 1983	"	"	"	"	Jonathan A. Wynn, et al	1637	778	34,700 ⁻⁰⁰	Lot Taylor Rd.
17443 Nov 30, 1983	"	"	"	"	Jonathan A. Wynn, et al	1637	745		auth. 2nd mtg. ex REM bk 1637 pg 718 mtg. assigned to S.C. State Housing
18497 Dec 9, 1983	"	"	"	"	Sam Zagarew	1639	175	58,443 ⁻⁰⁰	Rd. Parkdale Dr. & Lanham Lot 22 Parkdale Dr. & Lanham
18969 Dec 14, 1983	"	"	"	"	Conrad M. Shook, et al	1640	26		Release Lot 130 Chestnut Hills
"	"	"	"	"	" " "	1640	26		2nd mtg. ex REM 1528 pg 660 & bk 1618 pg 316
19050 Dec 15, 1983	"	"	"	"	James O. Farnsworth	1640	39	22,500 ⁻⁰⁰	Unit 13-A Summit Place
19047 Dec 15, 1983	"	"	"	"	Ronald L. George, et al	1640	67	3,527 ⁻⁵²	Lot 22 Welcome St
19403 Dec 19, 1983	"	"	"	"	David Paul Mefford, Sr.	1640	493	15,792 ⁻⁸²	277) Highland Jc. Lot 3 = 5 acres, Jordan Rd (S.S. Hwy)
19591 Dec 20, 1983	"	"	"	"	Eric Dennis Biker	1640	675	49,000 ⁻⁰⁰	Lot Hampton Ave & Lloyd St.
19588 Dec 20, 1983	"	"	"	"	Playtime Amusement Co. Inc. et al	1640	677	40,000 ⁻⁰⁰	Lot 11 Shaw St. Park Place also
19587 Dec 20, 1983	"	"	"	"	Harold L. Conham, et al	1640	680	60,000 ⁻⁰⁰	Lot 80 Pebble Creek Tr. T
19567 Dec 20, 1983	"	"	"	"	George D. Biker, et al	✓	✓	✓	83-5790 Furniture - Hwy. 253 By Pass
19824 Dec 22, 1983	"	"	"	"	Formerly Betty B. Henry Betty B. Evans	1641	43	15,576 ⁻⁴⁸	Lot 1 Cochran Dr. Dempsey Hgts.
20241 Nov 28, 1983	"	"	"	"	Manley L. Arnold, et al	1641	724	15,000 ⁻⁰⁰	Lot 4 Mauldin St.

INDIRECT or MORTGAGEE Index to Real Estate Mortgages — Greenville County, S. C.


()

Open at Proper Tab according to First Letter or Letters of Name and refer to Buff Sub-Index sheet for page reference.

FILE NUMBER DATE OF RECORD	MORTGAGEES FAMILY NAMES	GIVEN NAMES ABCDEFGHIJ	GIVEN NAMES KLMNO	GIVEN NAMES PQRSTUVWXYZ	MORTGAGORS	BOOK	PAGE	Amount	BRIEF DESCRIPTION, LOCATION, ETC. (Not Warranted)
22340 Jan 18, 1984	Bank				Robbins Oil Co., et al	1644	422		In mtg. sec. 1610 Pg. 316 Release Lot 127 Chestnut Hills
22504 Jan 19, 1984	"	"	"	"	Gary A. Hawkins	1644	500	25,000	Cherokee Park Lot 43 Boxster Ave. "South"
22569 Jan 20, 1984	"	"	"	"	Don E. Cox, et al	1644	631	5,300	Langewood Sec. III Lot 110 Autumn Dr.
23226 Jan 27, 1984	"	"	"	"	Larry D. Bagwell	1645	580	24,969	also easement 5.75 Acres Bleckberg Valley Rd.
24203 Feb 6, 1984	"	"	"	"	John C. Harman, Jr. et al	1646	927		Release Lien from Judgment Ref #83-6952 - for mtg. sec. 1610 Pg. 15 33 pg. 357
24287 Feb 7, 1984	"	"	"	"	Curtis B. Hollifield, Jr.	1646	937	26,400	Lot Wade Hampton Blvd for mtg. sec. 1610 Pg. 163
24380 Feb 7, 1984	"	"	"	"	W. H. Alfred Executor et al	1647	121		Release Lot 6 & 7 Blue Mt. East. Sec II
24609 Feb 9, 1984	"	"	"	"	George R. Wilkinson, Jr.	1647	418	25,000	easement 6 Acres Woodlark St. also
24853 Feb 13, 1984	"	"	"	"	George D. Cash, Jr.	1647	731	32,000	1.5 Acres U.S. Hwy. 25
25371 Feb 17, 1984	"	"	"	"	Manley L. Arnold, et al	1648	370	39,000	Lot 4 Mauldin St.
25773 Feb 22, 1984	"	"	"	"	Ronald B. Presh, et al	1648	923	36,358	Creek Pt. I Lot 105 Whittier Way feeble
27563 Mar 8, 1984	"	"	"	"	of S.C. Marion J. Teasley	1651	225	70,000	Bellevue Park Sec. II & III Lot 39 Lake Et. Je. made.
28560 Mar 16, 1984	"	"	"	"	of S.C. Nathaniel E. Cain, et al	1652	516	275,000	Blvd. 4.52 Acres Thousand Oaks
29431 Mar 23, 1984	"	"	"	"	by merger to Circle Kym Co. Shuttles, Inc. Multi-teneme Ltd.	1653	554	860,000	12.62 Acres Cedar Lane Rd.

(over)

INDIRECT or MORTGAGEE Index to Real Estate Mortgages — Greenville County, S. C.


 Open at Proper Tab according to First Letter or Letters of Name and refer to Buff Sub-Index sheet for page reference.

(1)

FILE NUMBER DATE OF RECORD	MORTGAGEES FAMILY NAMES	GIVEN NAMES ABCDEFGH	GIVEN NAMES IJKLMNO	GIVEN NAMES PQRSTUVWXYZ	MORTGAGORS	BOOK	PAGE	Amount	BRIEF DESCRIPTION, LOCATION, ETC. (Not Warranted)
30289 Mar 30, 1984	Bank				William J. Gilliam	1654	616	52,150	Pepper tree Sec 22 Lot 234 Chester Oak Dr.
30325 Mar 30, 1984	"				Albert Stinson et al	1654	695	14,246	Augusta Road Ranch Pt. lot 220 Seelye Ln.
30318 Mar 30, 1984	"				William J. Gilliam	1654	623		In mtg. see REM BK 1654 pg. 616 mtg. assigned S.C. State Housing Auth.
30357 Mar 30, 1984	"				David B. Alms et al	1654	728	46,550	Chick Spring Tp. Lot 71 Orchard Acres, Sec. 2
30350 Mar 30, 1984	"				David B. Alms et al	1654	735		Outl. In mtg. see REM BK 1654 Pg 728 mtg. assigned to S.C. State Housing
30629 Apr 2, 1984	"				Frank Towers Rice et al	1655	340		In mtg. see REM BK 1552 Pg 520 Release Lot 23 Meadowood
30689 Apr 3, 1984	"				Judy B. Sprouse	1655	385	15,800	Lot 81 Vanderbilt Ct. White Oak
31742 Apr 11, 1984	"				Carl Jerry Agnes et al	1656	779	14,042	Lot 74 Buntitta Est.
31744 Apr 11, 1984	"				William E. Owen et al	1656	781	9,000	Rd. Oulem Tp. 61 Acres also 1.03 Ac. Alms
31809 Apr 12, 1984	"				David B. Alms et al	1656	845	46,550	In orig. see REM BK 1654 Pg 735 Lot 71 Orchard Acres, Chick Spring Tp.
32309 Apr 17, 1984	"				Earl D. Morgan	1657	598	3,500	"Pecan Square" Lot 72 Rocky Knoll Dr.
32401 Apr 17, 1984	"				Joe E. Hawkins	1657	674	25,000	Pt. lots 6 & 7 Fayette St.
32751 Apr 19, 1984	"				Douglas S. Threath et al	1658	242	32,600	"Blueberry Park" Lot 27 Strawberry Dr.
32736 Apr 19, 1984	"				Douglas S. Threath et al	1658	249		Outl. In mtg. see REM BK 1658 pg. 242 mtg. assigned to S.C. State Housing
33006 Apr 23, 1984	"				John V. Serpanos	1658	613	39,730	1.81 White Horse Rd.

(cont)

INDIRECT or MORTGAGEE Index to Real Estate Mortgages — Greenville County, S. C.

()

☞ Open at Proper Tab according to First Letter or Letters of Name and refer to Buff Sub-Index sheet for page reference.

FILE NUMBER DATE OF RECORD	MORTGAGEES FAMILY NAMES	GIVEN NAMES ABCDEFGHIJ	GIVEN NAMES JKLMNO	GIVEN NAMES PQRSTUVWXYZ	MORTGAGORS	BOOK	PAGE	Amount	BRIEF DESCRIPTION, LOCATION, ETC. (Not Warranted)
33159 Apr 24, 1984	Bank			Of S.C.	2 km. Pys. Main Street Properties	1658	825	40,000 ^{.00}	Lot 71 Main St.
33689 Apr 27, 1984	"	First Citizens & Trust Co	"	"	AKA Alfred Thomas III A. W. Thomas III	1659	621	60,000 ^{.00}	Lot 27 East Park Ave.
34582 May 4, 1984	"	"	"	"	Ju Heim, Chas. et al	1661	1	21,063 ^{.00}	Puritan Dr. Lot Miller Rd Mauldin
35208 May 9, 1984	"	"	"	"	Victor Bruce Flowers et al	1661	718	25,000 ^{.00}	Northside Hys. Lot 2 Pine Knoll Dr.
35751 May 14, 1984	"	"	"	"	Nugh A. Jackson et al	1662	447	59,250 ^{.00}	Place Sec IV Lot 70 Kestrel Ct. Wedgwood
35956 May 16, 1984	"	"	"	"	Edward D. Watson, et al	1662	740	15,000 ^{.00}	Falornetto Terrace Lot 72+73+74 Jerral Dr.
36253 May 17, 1984	"	"	"	"	James W. Knox, Jr.	1663	190	20,000 ^{.00}	4 5 23 -73 10.68 acs. S.C. Hwy. 5-23-50
36311 May 18, 1984	"	"	"	"	Eddie Ruth Johnson	✓	✓	✓	84-2565 Furniture - 9 Whitten Dr.
36333 May 18, 1984	"	"	"	"	James M. McAttee	1663	295	12,012 ^{.60}	Lot 11 Farmington Sec IV
36420 May 16, 1984	"	"	"	"	Robert L. Taylor	1663	442	24,000 ^{.00}	Paris mt. Dr. Lots 1, 2, 3 & 4, also 2.56 acs
36689 May 22, 1984	"	"	"	"	Jill L. Simmons	1663	776	49,350 ^{.00}	Lot 86 Jamestown II
36679 May 22, 1984	"	"	"	"	Jill L. Simmons	1663	790		mtg. see Rem Ch 1663 Pg 776 mtg. assigned Norwest mtg. No. for
37244 May 25, 1984	"	"	"	"	James L. Mann et al	1664	638	21,043 ⁻²⁹	Lot 3, 4, 6, 7 & 8 Alfred Court Butler
37574 May 30, 1984	"	"	"	"	Larry A. Thompson et al	1665	91	20,373 ^{.00}	Lot 52 Alpine Way
37606 May 31, 1984	"	"	"	"	Frank Bowen Rice et al	1665	101		By mtg. see Rem Ch. 1552 pg 500 Release lot 22 Meadowood Mauldin
37750 May 31, 1984	"	"	"	"	Ernest A. Burrell, et al	1665	334	6,225 ^{.00}	Lot Piedmont Park Chick spg. Dr.

INDIRECT or MORTGAGEE Index to Real Estate Mortgages — Greenville County, S. C.

Open at Proper Tab according to First Letter or Letters of Name and refer to Buff Sub-Index sheet for page reference.

(1)

FILE NUMBER DATE OF RECORD	MORTGAGEES FAMILY NAMES	GIVEN NAMES ABCDEFGHIJ	GIVEN NAMES JKLMNO	GIVEN NAMES PQRSTUVWXYZ	MORTGAGORS	BOOK	PAGE	Amount	BRIEF DESCRIPTION, LOCATION, ETC. (Not Warranted)
37945 May 31, 1984	Bank				Gay L. Capps et al	1665	589	25,000	Lot 107 Pebble Creek P.h.T.
37936 May 31, 1984	"				Patrick L. Condon, Jr.	1665	606		Mtg. re REMBk 1544 Pg 885 Release Lot 109 Stratford Forest, 20
38463 June 5, 1984	"				Steve Garner et al	1666	401	17,200	Hills Squ. II Lot 1 Dawson St. Heritage
40316 June 21, 1984	"				Henry C. Harrison, Jr.	1668	725	30,859	Eats. Sec. III Lot 32 Belgrade Dr. Pelham
40738 June 24, 1984	"				W. E. Garner	1669	229	19,000	253 O'Neal Dr. 3.35 acs. = Pt. tract 6 S.C. Hwy
153 June 2, 1984	"				By attorney R.C. Balloway Ralph J. Casar, et al	1670	539	50,000	in Patis Home Lot 49 Tanagra
956 July 9, 1984	"				George P. Bell, Jr. et al	1671	855	49,196	Lot 9 Jaycroft Sec. 5
1442 July 13, 1984	"				Hubert R. Whitmore	1672	403	8,000	Lot 1 McLean St.
1536 July 13, 1984	"				Claude E. Belcher	1672	546	5,124	Sp. 0.7 acs. Cunningham Rd. Bates
2094 July 19, 1984		family Peoples Bank of N.C.			Land Investments, a Ken	1673	330		re REMBk 1498 Pg 508 Release Lot 3 Woodherry. In Mtg
3667 Aug 2, 1984	"				Ralph W. Ryner	1675	818		Real Property Agreement
3916 Aug 3, 1984	"				Ronald Ray Collins et al	1675	955	19,194	Lot 47 Union Sleashey
4247 Aug 7, 1984	"				Frank Towers Rice et al	1676	551		Mtg. re REMBk 1552 Pg 500 Release Lot 32 Meadowood, 20
4905 Aug 15, 1984	"				Ernest C. Capell	1677	406	15,189	Pelham Eats. Lot 12 St. Augustine Dr.
5370 Aug 20, 1984	"				Steven M. Grady, et al	1678	37	4,286	Lot 6 Pine Street Chick Spg Sp.

INDIRECT or MORTGAGEE Index to Real Estate Mortgages — Greenville County, S. C.



Open at Proper Tab according to First Letter or Letters of Name and refer to Buff Sub-Index sheet for page reference.

FILE NUMBER DATE OF RECORD	MORTGAGEES FAMILY NAMES	GIVEN NAMES ABCDEFGHIJ	GIVEN NAMES JKLMNO	GIVEN NAMES PQRSTUVWXYZ	MORTGAGORS	BOOK	PAGE	Amount	BRIEF DESCRIPTION, LOCATION, ETC. (Not Warranted)
6754 Aug. 30, 1984	Bank				Dyan E. Bowling, et al	1679	763	16,578 ^{.23}	Lot 9 David Hill
6853 Aug 31, 1984	"				Jack Lenwood Smith, et al	1679	932	14,050 ^{.80}	"Piedmont Ests." Lot 302 Piedmont Park Rd.
7655 Sept. 7, 1984	"				Louise B. Greene	1680	764	9,575 ^{.40}	Lot # 61 Wildain Ests Sec III
7778 Sept. 10, 1984	"				Jones Ricky Cisson, et al	1680	912	28,082 ^{.88}	Lot Belvue School Rd.
7958 Sept. 11, 1984	"				Ceil C. Edwards, et al	1681	156	65,000 ^{.00}	Park Creek Spgs Sp. Lot 42, 43 + 44 Pham Dr. Area
8256 Sept. 14, 1984	"				Arthur Williams + et al	1681	525	42,742 ^{.69}	Audubon Forest Map # 2 Lot 15 Audubon Rd
8543 Sept. 17, 1984	"				Charles William Cloer	1681	892	4,058 ^{.28}	Pt. Lot 1
8947 Sept 20, 1984	"				Eugene D Watson	1682	503	9,000 ^{.00}	Brown St. Lot E. North St +
11295 Oct. 15, 1984	"				Gary C. Lellis, Jr., et al	1685	520		see map see REYN BK 1633 pg 667 Assumption Agreement with release
11975 Oct. 19, 1984	"				Oscar L. Blume, et al	1686	194	10,000 ^{.00}	Berry Ave. - Loss Pt. Lots 11 + 12 Hillcrest Dr +
13732 Nov 5, 1984	"				William L. Barnes	1688	512	6,000 ^{.00}	Lot 42 Dixie Hts
13774 Nov 6, 1984	"				Thomas C. Brissey	1688	597	15,000 ^{.00}	Condo, Horiz. Prop. Regem Unit No. 13-B Bearcreek
14182 Nov. 9, 1984	"				Robert C. Jones	✓	✓	✓	84-5761 Furniture - Northwood Industrial Park
15118 Nov 19, 1984	"				Nicholas J. Petrovich, et al	1690	319	11,200 ^{.08}	Fairview TP. 1.86 acres Neely Ferry Rd.
15145 Nov 19, 1984	"				Harold Wayne Greene	1690	329	21,741 ^{.00}	Sec II Northwood Hills Lot 69, Buncombe Rd + Coimington Rd.
15164 Nov 19, 1984	"				Clifton Eugene Mercl	1690	385	40,000 ^{.00}	Lot on Childress Ln + Rainbow Dr.

INDIRECT or MORTGAGEE Index to Real Estate Mortgages — Greenville County, S. C.

Open at Proper Tab according to First Letter or Letters of Name and refer to Buff Sub-Index sheet for page reference.

(11)

FILE NUMBER DATE OF RECORD	MORTGAGEES FAMILY NAMES	GIVEN NAMES ABCDEFGHIJ	GIVEN NAMES KLMNO	GIVEN NAMES PQRSTUVWXYZ	MORTGAGORS	BOOK	PAGE	Amount	BRIEF DESCRIPTION, LOCATION, ETC. (Not Warranted)
15359 Nov 20, 1984	Bank	First Citizens Bank &	Trust		Nicholas J. Petrovich, et al	1690	580	.80 15,007	Fairview Tp. 1.86 acres Neely Ferry Rd
15380 Nov 20, 1984	"	"	"	"	Chester C. Smith, Jr.	1690	648	.45 33,869	1.51 acres Tracts 3-A + 3-B Curbairty for Mtg. see REM Bk 1690 pg 385
15393 Nov 20, 1984	"	"	"	"	Clifton Eugene Merck	1690	637		Mtg assigned to S.C. State Housing
15520 Nov 21, 1984	"	"	"	"	Gerald P. Ozzimo, et al	1690	857	.00 80,000	Lot Cedar Lane Rd. Ferral Dr. Palmetto Terrace
15842 Jan. 26, 1984	"	"	"	"	Edward D. Watson, et al	1691	246	.00 5,000	Lots 73 + 74 + pt. lot 72 Farmington Acres
16315 Nov 29, 1984	"	"	"	"	Enkadali H. Bata, et al	1691	897	.00 54,100	Lot 78, Shubuta, Dr. Mtg. see REM Bk 1691 pg 897
16341 Nov 29, 1984	"	"	"	"	Enkadali H. Bata, et al	1691	904		Mtg. assigned S.C. State Housing auth.
16593 Dec. 3, 1984	"	"	"	"	Heine S. Ragdale	1692	566		real property agreement from Bk 1690 pg 127 + Bk 1690 pg 130
17025 Dec 5, 1984	"	"	"	"	John S. Cooper, et al	1692	986		Subordination Agreement, for mtg. see
17240 Dec. 7, 1984	"	"	"	"	Cleo Smith, et al	1693	199	.32 26,849	Lot 1 Fairview Tp.
17240 Dec. 7, 1984	"	"	"	"	Lester Lee Smith, Jr.	1693	201	.32 26,849	1.09 acs. Ft. Jun Dr. Mtg assigned to S.C. State Housing
17699 Dec. 12, 1984	"	"	"	"	Clifton Eugene Merck	1694	50	.00 40,000	Lot Co. Childress Cr. + Rainbow Dr.
18678 Dec. 20, 1984	"	"	"	"	Clifton Eugene Merck	1695	424		Mtg. assign S.C. State Housing Auth. for mtg. see REM Bk 1690 pg. 385
18846 Dec 21, 1984	"	"	"	"	Shelton J. Bamea, et al	1695	720	.50 277,000	2 parcels Keeler Bridge Rd. see record 1694 pg 50
19149 Dec 27, 1984	"	"	"	"	Jerry P. Bishop	1696	91	.80 28,258	Pt. lot 4 Welcome Rd.


INDIRECT or MORTGAGEE Index to Real Estate Mortgages — Greenville County, S. C.

Open at Proper Tab according to First Letter or Letters of Name and refer to Buff Sub-Index sheet for page reference.

FILE NUMBER DATE OF RECORD	MORTGAGEES FAMILY NAMES	GIVEN NAMES ABCDEFGHIJ	GIVEN NAMES JKLMNOPQ	GIVEN NAMES RSTUVWXYZ	MORTGAGORS	BOOK	PAGE	Amount	BRIEF DESCRIPTION, LOCATION, ETC. (Not Warranted)
19945 Jan 4, 1985 20005	Bank	First Citizen Bank & Trust Co.			Francis W. Page Deo Enterprises	1697	135	54,485	Kim Street Lot 1 & pt. lot 2 Co. Iron Rd &
Jan 4, 1985 20984	"	"	"	"	Harold B. Huffstetler	1697	262	408,564	6.938 Acres Mingo Rd. White Horse Rd. Paris mt. Sp.
Jan 15, 1985 21903	"	"	"	"	Bruce F. Adams, et al	1698	308	33,109	Lot Hunts Bldg Rd. &
Jan 24, 1985 22908	"	Formerly First Piedmont Bank & Trust Co.			Sallie C. Huguenin	1699	367	79,200	Lot 323 Savenport Sec 13 Int. mt. ca. 1379 P. 955 41415 R. 378
Feb 4, 1985 23020	"	"	"	"	Callie J. Barron	1700	957		Release 5.4 acres E. Northstar Blvd.
Feb 5, 1985 23789	"	"	"	"	Edward L. Welter, Jr.	1701	77		Real Property Agreement State Park Rd.
Feb 12, 1985 24087	"	"	"	"	J. B. Henry, Jr.	1701	833	55,000	1.83 Acres & 1.69 Acres Austin Sp.
Feb 15, 1985 24133	"	"	"	"	Peter M. Goodson	1702	181	100,000	42 acres Scuffletown Rd. Merrifield Park Sec. 2
Feb 15, 1985 24148	"	"	"	"	Ernest A. Burrell	1702	215	30,000	Lot 25, Parliament Rd. Also Lot 36 Riverdale
Feb 15, 1985 24280	"	"	"	"	Mary Ann Snyder	1702	227	21,488	Lot Piedmont Park Club Spgs Sp. Paris mt. Sp.
Feb 18, 1985 24364	"	"	"	"	Gary L. Capps, et al	1702	400	32,196	2 lots Runcomber Rd.
Feb 19, 1985 24527	"	"	"	"	George R. Wilkinson Jr.	1702	554	60,000	Lot 107 "Public Creek" P.H.I. Also Easement
Feb 20, 1984 24678	"	"	"	"	Dean J. Durham	1702	699	25,000	6.8 Acres Woodlark St
Feb 21, 1985 25531	"	"	"	"	Chester C. Smith, Jr.	1702	883	17,500	Lot Dublin Rd.
Mar 1, 1985 25571	"	First Citizen Bank & Trust Co. of S.C.			Michael Louis Taylor	1704	27	33,000	1.51 Acres N. Parker Rd.
Mar 1, 1985	"	"	"	"		1704	55	23,500	Lot 97 Sunny Slope Sec. I

INDIRECT or MORTGAGEE Index to Real Estate Mortgages — Greenville County, S. C.

REG. U. S. PAT. OFFICE *Chas McCulloch* County Indexes Since 1888 An Identifying Trade Mark

 Open at Proper Tab according to First Letter or Letters of Name and refer to Buff Sub-Index sheet for page reference.

COTT FAMILY NAME INDEX No. 75 © 1949
MADE BY THE COTT INDEX COMPANY, COLUMBUS, OHIO
SOLD BY WALKER, EVANS & COGSWELL CO., CHARLESTON, S.C.

(V)

FILE NUMBER DATE OF RECORD	MORTGAGEES FAMILY NAMES	GIVEN NAMES ABCDEFGHIJ	GIVEN NAMES JKLMNO	GIVEN NAMES PQRSTUVWXYZ	MORTGAGORS	BOOK	PAGE	Amount	BRIEF DESCRIPTION, LOCATION, ETC. (Not Warranted)
26493 Mar. 11, 1985	Bank				Carl T. Corn				85-1202 Fixtures - 412 S. Florida Ave.
27433 Mar 19, 1985	"	"	"	" "	William S. Reiker	1706	339	3,178 ^{.47}	Lot 106 Westview
29222 Apr 1, 1985	"	"	"	" "	Jerry W. Childress	1708	693	29,700 ^{.00}	2.39 acres Jerry Shop Rd.
29887 Apr 5, 1985	"	"	"	"	Burgin Used Car, Inc	1709	637	204,000 ^{.00}	Tracts also Easement
30876 Apr 15, 1985	"	"	"	"	Sheldon J. Epstein	1710	848	60,000 ^{.00}	Part of 10 Sec 1 Lot 8 Split Oak St, Pebble Creek
33008 May 1, 1985	"	"	"	"	L. Charmaine Swan	1713	706	28,450 ^{.00}	Lot David St.
33042 May 2, 1985	"	"	"	"	Fred J. Davis, et al	1713	789	47,500 ^{.00}	Lot 4 Dover East Sec A-1
30876 May 2, 1985	"	"	"	"	Sheldon J. Epstein	Re-Record 1713	899	60,000 ^{.00}	In Orig sec Rem Ph. 1710 pg. 848 Lot 8 Pebble Creek Part of Ph. 10 in I
33193 May 2, 1985	"	"	"	"	Fred J. Davis, et al	1713	796		In mtg. sec Rem Ph. 1713 pg. 789 mtg. assigned S.C. State Housing Auth.
33795 May 8, 1985	"	"	"	"	L. Charmaine Swan	1714	729		Auth. In mtg. sec Rem Ph. 1713 pg. 706 mtg. assigned South Carolina State Housing
37365 June 7, 1985	"	"	"	"	J. B. Henny, Sr.	1719	207	300,000 ^{.00}	26 acres Scuffletown Rd.
37792 June 11, 1985	"	"	"	"	Jerry J. Logan, et al	1719	716	18,500 ^{.00}	Brandon Plant Lot 279 Sec. 2, Abney Mills
39197 June 24, 1985	"	"	"	"	Brian W. Stockwell, et al	1721	691	120,214 ^{.44}	6.8 acres Wood Hampton Road
39334 June 25, 1985	"	"	"	"	Warren Bernard Metz, et al	1721	968	14,327 ^{.28}	Super Hwy 1 Home Sites Lot 111 Broad Vista Blvd.
39659 June 25, 1985	"	"	"	"	William J. Groser, Jr.	1722	367	31,000 ^{.00}	Ben St
39805 June 28, 1985	"	"	"	"	James M. Bailey	1722	689	35,000 ^{.00}	Part lots 30 & 31 also strip Lot 14 Westwoodland Dr. Greenville

INDIRECT or MORTGAGEE Index to Real Estate Mortgages — Greenville County, S. C.

REG. U. S. PAT. OFFICE *Chas McCott* County Indexes Since 1888 An Identifying Trade Mark

Open at Proper Tab according to First Letter or Letters of Name and refer to Buff Sub-Index sheet for page reference.

COTT FAMILY NAME INDEX No. 75 © 1949
MADE BY THE COTT INDEX COMPANY, COLUMBUS, OHIO
SOLD BY WALKER, EVANS & COGSWELL CO., CHARLESTON, S.C.

FILE NUMBER DATE OF RECORD	MORTGAGEES FAMILY NAMES	GIVEN NAMES ABCDEFGHIJ	GIVEN NAMES JKLMNO	GIVEN NAMES PQRSTUVWXYZ	MORTGAGORS	BOOK	PAGE	Amount	BRIEF DESCRIPTION, LOCATION, ETC. (Not Warranted)
39943 June 28, 1985	Bank				M. Hal Harmon et al	1722	905	15,000	so Lot 85 Meadowbrook Dr. Brookside In mty. see REMBk 1610 Pg 316
2022 July 18, 1985	"	"	"	"	Dobbin's Oil Co.	1725	769		Release Lots 128+129 Chestnut Hills In mty. see REM Sh. 1528 pg. 660
2022 July 18, 1985	"	"	"	"	Ralph S. Cochran et al	1725	766		Release Lots 128+129 Chestnut Hill
2328 July 22, 1985	"	"	"	"	Don E. Cox Sr.	1726	17		Sec III Fingewood Lot 110, Custer Dr.
3611 July 31, 1985	"	"	"	"	Jerry W. Childress et al	1727	741		In mty. see REMBk 1708 Pg 693 mty. assigned M.D.C. mty. Marketing Corp
3611 July 31, 1985	"	"	"	"	Jerry W. Childress, et al	1727	742		In mty. see REMBk 1708 Pg 693 mty. assigned Bankers Trust of S.C., Inc.
4147 Aug. 5, 1985	"	"	"	"	Rodney Carroll Edwards et al	1728	575	25,000	so Lot 96 Avondale Forest Sec II
4386 Aug. 6, 1985	"	"	"	"	Chester C. Smith Jr. et al	1728	907		In mty. see REMBk 1704 pg. 22 mty. assigned M.G.C. mty. Marketing Corp
4386 Aug 6, 1985	"	"	"	"	Chester C. Smith Jr. et al	1728	918		In mty. see REM Sh. 1704 pg. 22 mty. assign. Bankers Trust of S.C. as Tr.
4386 Aug 6, 1985	"	"	"	"	James M. Bailey	1728	908		In mty. see REMBk 1722 Pg 689 mty. assigned M.D.C. mty. Marketing Corp
4386 Aug 6, 1985	"	"	"	"	James M. Bailey	1728	917		Trustee In mty. see REMBk 1722 Pg 689 mty. assigned Bankers Trust of S.C. as
4797 Aug 9, 1985	"	"	"	"	Bruce F. Semans et al	1729	526		In mty. see REMBk 1695 pg. 367 mty. assigned M.G.C. mty. Marketing Corp
4797 Aug 9, 1985	"	"	"	"	Bruce F. Semans et al	1729	525		In mty. see REMBk 1699 pg. 367 mty. assigned Bankers Trust of S.C. as Tr.
5022 Aug 12, 1985	"	"	"	"	James O. Farnsworth	1729	752		see REMBk 1640 pg. 39 Release Lot East North St. 7th mty.
5039 Aug 13, 1985	"	"	"	"	Duo Enterprises				85-3704 Feytesee - 508 Pennsylvania Ave.
5125 Aug 13, 1985	"	"	"	"	Sheldon J. Epstein	1729	950		In mty. see REMBk 1710 Pg 848 Re Record 1713 Pg 899 mty. assigned M.D.C. mty. Marketing Corp

INDIRECT or MORTGAGEE Index to Real Estate Mortgages — Greenville County, S. C.

REG. U. S. PAT. OFFICE *Chas. McCall* County Indexes Since 1888 An Identifying Trade Mark

Open at Proper Tab according to First Letter or Letters of Name and refer to Buff Sub-Index sheet for page reference.


COTT FAMILY NAME INDEX No. 75 © 1949
MADE BY THE COTT INDEX COMPANY, COLUMBUS, OHIO
SOLD BY WALKER, EVANS & COGSWELL CO., CHARLESTON, S.C.

(W)

FILE NUMBER DATE OF RECORD	MORTGAGEES FAMILY NAMES	GIVEN NAMES ABCDEFGH	GIVEN NAMES IJKLMNO	GIVEN NAMES PQRSTUVWXYZ	MORTGAGORS	BOOK	PAGE	Amount	BRIEF DESCRIPTION, LOCATION, ETC. (Not Warranted)
5125 Aug 13, 1985	Bank		First Citizens Bank & Trust		Sheldon J Epstein	1729	949		In mtg. see Rem Ch 1710 Pg 848 & sub 1713 Pg 899 Mtg assigned Bankers Trust of N.C. Co. Inc.
5647 Aug 16, 1985	"	"	"	"	Jess Ann C. Howell	1730	609	14,983	Lot 1 Hwy. 415 Bate Sp.
7366 Aug 30, 1985	"	"	"	"	Fortner Ave. Enterprises, Inc.	1733	92	30,000	Hill St Lot Cor. Fortner Ave. & Main
9937 Sept 20, 1985	"	"	"	"	Marilyn L. Arnold et al	1736	704	74,500	Lot 59, Williamsburg Dr. Memphis
10235 Sept 24, 1985	"	"	"	"	Thomas C. Brissay	1737	195	43,021	Unit 13-B Briar Creek H.P.R.
11317 Oct 1, 1985	"	"	"	"	Edward M. (Mel) Ostendorf	1738	846	11,536	Co. In. Farming St. Lot 1727 Sun 7 Whippoorwill Dr.
11666 Oct 3, 1985	"	"	"	"	Fred C. Finch, et al	1739	362	2815	Shamrock Acres Lot 59 Kingwood Dr. Epton.
12331 Oct 9, 1985	"	"	"	Co. of S.C.	Joyce Henderson, et al	1740	279	13,572	Lot 6 Webster Road
14947 Oct 30, 1985	"	"	"	"	James K. White	1744	17	12,000	Lot 27 Thornwood Ave
15226 Oct 31, 1985	"	"	"	Co. of S.C.	Manuel J. Parham	1744	350	32,000	Mt. View Acres Pt lots 14 & 15 Woodland Dr
15233 Oct 31, 1985	"	"	"	Co. of S.C.	Manuel J. Parham	1744	362		In mtg. see Rem Ch. 1744 Pg. 350 Mtg assigned S. C. State Housing Auth.
16643 Nov 13, 1985	"	"	"	"	Sirnaty D. Nichols et al	1746	393		In mtg. see Rem Ch. 1577 Pg 359 Mtg assigned Donald R. McWhorter, Jr.
16830 Nov 15, 1985	"	"	"	Co of S.C.	William James Billig, Jr.	1746	598	178,000	Collins Creek Lot 5P Hollow Hill Sec III
17162 Nov 19, 1985	"	"	"	" "	Bridges Enterprises, Inc.	1747	138	18,180	Prop. Reg. Unit 8-K Yorktown Hwy
17513 Nov 21, 1985	"	"	"	" "	Fred C. Finch	1747	543	20,590	"Shamrock Acres" Lot 59 Kingwood Dr.
18242 Nov 27, 1985	"	"	"	"	William James Billig Jr.	1748	408		In mtg. see Rem Ch 1746 Pg 598 Mtg assigned Residential Funding Corp.

INDIRECT or MORTGAGEE Index to Real Estate Mortgages — Greenville County, S. C.

REG. U. S. PAT. OFFICE *Chas. McCott* County Indexes Since 1888 An Identifying Trade Mark

 Open at Proper Tab according to First Letter or Letters of Name and refer to Buff Sub-Index sheet for page reference.

COTT FAMILY NAME INDEX No. 75 © 1949
MADE BY THE COTT INDEX COMPANY, COLUMBUS, OHIO
SOLD BY WALKER, EVANS & COGSWELL CO., CHARLESTON, S.C.

FILE NUMBER DATE OF RECORD	MORTGAGEES FAMILY NAMES	GIVEN NAMES ABCDEFGH	GIVEN NAMES IJKLMNO	GIVEN NAMES PQRSTUVWXYZ	MORTGAGORS	BOOK	PAGE	Amount	BRIEF DESCRIPTION, LOCATION, ETC. (Not Warranted)
18369 Nov. 29, 1985	Bank	First Citizens Bank & Trust Co.			Johnny J. Quinn	1748	951		Real Property Agreement
19104 Dec. 6, 1985	"	"	"	"	William Gerald Bruce et al	1749	878	25,000	Lake Lanier
21486 Dec 30, 1985	"	"	"	"	Lester Lee Smith, Sr.	1753	777	41,520	1.09 ac. Ft. Inn Dr
22920 Jan 10, 1986	"	"	"	"	Gerald D. Campbell	1756	85	48,000	Club View Hgts. Pto. lot 1 also lot 2
23514 Jan. 15, 1986	"	"	"	"	Lester Lee Smith, Sr.	1756	830		In mtg. on Rem Bk. 1753 p. 777 mtg. assigned August Kohn + Co. Inc.
24440 Jan. 24, 1986	"	"	"	"	Anna Lee S. Motter	1756	867	6,000	Blaney mt. 2p. Lots 50 + 51 Lake Lanier
25482 Feb. 3, 1986	"	"	"	"	Patricia P. Cothran	1759	202	53,900	Eastgate Village Pt. lot 32 Deerpark Circle
25449 Feb 3, 1986	"	"	"	"	Patricia P. Cothran	1759	213		In mtg. on Rem Bk 1759 p. 202 Mtg assigned S.C. State Housing Auth.
25939 Feb. 5, 1986	"	"	"	"	James D. Henson, et al	1759	915	124,000	2.5 ac. = lot 8
26471 Feb. 11, 1986	"	"	"	"	Jemmy J. Lindsay	1760	626	5,000	Lot 74 Wynette Ests.
28615 Mar 3, 1986	"	"	"	"	Crown Properties of S.C. Inc.	1763	324	150,000	Pk II Farrester Woods Ests Lot 14 Sandpiper Lane Sec. VI
28615 Mar 3, 1986	"	"	"	"	Crown Properties of S.C. Inc.	1763	326	150,000	Farrester Woods Ests. Lot 15 Sandpiper Lane Sec. VI Pk II
29347 Mar 20, 1986	"	"	"	"	Robert J. Salley	1764	242	20,000	Way Hunter Ests Less Pts. Lot 17 + Pt Lot 16 Water Oak
29859 Mar. 13, 1986	"	"	"	"	J. B. Henry, et al	1765	2		5.66 ac. Scuppernon Road
30061 Mar 14, 1986	"	"	"	"	George Leon Busters, et al	1765	125	10,591	1 p. 1 Lot 3 Base Rd. Whippoorwill

(over)

REVERSE or MORTGAGEE Index to Real Estate Mortgages — Greenville County, S. C.

REG. U. S. PAT OFFICE *Chas McCott* County Indexes Since 1888 An Identifying Trade Mark

Open at Proper Tab according to First Letter or Letters of Name and refer to Buff Sub-Index sheet for page reference.

COTT FAMILY NAME INDEX No. 75 © 1949
MADE BY THE COTT INDEX COMPANY, COLUMBUS, OHIO
SOLD BY PHOTO COPY SUPPLY, MAULDIN, S. C.

FILE NUMBER DATE OF RECORD	MORTGAGEES FAMILY NAMES	GIVEN NAMES ABCDEFGH	GIVEN NAMES IJKLMNO	GIVEN NAMES PQRSTUVWXYZ	MORTGAGORS	BOOK	PAGE	Amount	BRIEF DESCRIPTION, LOCATION, ETC. (Not Warranted)
32120 Apr. 1, 1986	Bank	First Citizens Bank & Trust Co.			Gary J. Wooten <i>etal</i>	1767	908	.00 30,050	Racine Ct. Riverdale Acres Lot 1, Sulphur Springs Dr +
32754 Apr. 7, 1986	"	"	"	"	The Alston Wilkes Assoc., Inc.	1768	874	.00 190,000	Lot 10 Augusta Street Glassey Mt Sp.
34285 Apr. 18, 1986	"	"	"	"	W. Joseph Coon	1770	956	.00 55,000	4 1/2 Acres Oak Grove Church Rd Ry. to mtg. per Rem. Ch. 1737 Pg. 185 Pleasant Unit 13-B Brunswick Co. N.C. Prop. Pkg.
34717 Apr. 23, 1986	"	"	"	"	Thomas C. Brissey	1770	999	.00	Bytler Sp.
35102 Apr. 25, 1986	"	"	"	"	James R. Mann <i>etal</i>	1772	128	.00 20,000	lots 3 & 4 Alford Ct.
36738 May 7, 1986	"	"	"	"	Jimmy J. Lindsey	1774	703	.00 30,000	Lot 13-B
38049 May 16, 1986	"	"	"	"	American Security of Greenville Inc. <i>etal</i>	1776	782	.00 56,000	Pt. Unit 2 Earle Dr. + Alice St. Woodville Hgts "
38364 May 20, 1986	"	"	"	"	Gary C. McSowell <i>etal</i>	1777	284	.00 32,300	Lot 2 + Pt. lot 1 Cor. McSowell St
38974 May 23, 1986	"	"	"	"	John O. Crawford <i>etal</i>	1778	268	.00 38,500	Chuck Sp. Sp. lot 243 Elizabeth Dr.
39590 May 29, 1986	"	"	"	"	Byron Keith Williams <i>etal</i>	1779	143	.00 40,000	Mauldin Austin Sp. Lot 133 Drury Ln. Eastdale
40225 June 8, 1986	"	"	"	"	Jack J. Harmon, <i>etal</i>	1780	243	.00 30,000	Lot 101 Sec. "Collins Creek"
40320 June 3, 1986	"	"	"	"	Donnie W. Freeman <i>etal</i>	1780	270	.80 11,932	Rd. Oak Lawn Sp. 1 acre Cor. Oak Lawn + Alvenson
40539 June 4, 1986	"	"	"	"	Brent B. Dill	1780	623	.00 43,000	Unit 2 Riverbank Hts. Prop. Pkg.
41267 June 10, 1986	"	"	"	"	P.R. Krishna Reddy <i>etal</i>	1781	696	.00 33,000	Lot 254 Demerco Pl. Sec. 12 see REM. Ch. 1778 pg. 268 mtg. assigned to SCR Mtg. Corp. for orig.
41641 June 12, 1986	"	"	"	"	John O. Crawford <i>etal</i>	1782	479	.00	Mascadine Dr. Also Pt. lot 16
41984 June 16, 1986	"	"	"	"	Robert F. Solley	1782	905	.00 20,000	Lot 17, Cor. Water Oak Way +

REVERSE or MORTGAGEE Index to Real Estate Mortgages — Greenville County, S. C.

REG. U. S. PAT. OFFICE *Chas McCott* County Indexes Since 1888 An Identifying Trade Mark


 Open at Proper Tab according to First Letter or Letters of Name and refer to Buff Sub-Index sheet for page reference.

COTT FAMILY NAME INDEX No. 75 © 1949
MADE BY THE COTT INDEX COMPANY, COLUMBUS, OHIO
SOLD BY PHOTO COPY SUPPLY, MAULDIN, S. C.

FILE NUMBER DATE OF RECORD	MORTGAGEES FAMILY NAMES	GIVEN NAMES ABCDEFGHIJ	GIVEN NAMES JKLMNO	GIVEN NAMES PQRSTUVWXYZ	MORTGAGORS	BOOK	PAGE	Amount	BRIEF DESCRIPTION, LOCATION, ETC. (Not Warranted)
42060 June 16, 1986	Bank				Billy James Lark	1783	56	.00 26,500	1.50 Acs., Hammond Rd.
42328 June 17, 1986	"	"	"	"	James C. Swartz	1783	512	.00 13,000	Lot, Chuck Sprunze Rd.
42762 June 20, 1986	"	"	"	"	Bethie Mahaffey	1784	189	.00 10,000	Lot Number St.
43350 June 24, 1986	"	"	"	"	John Sanouli, et al	1784	988	.00 30,000	+ Wellington Ave., Vista Hills Lot, Wade Hampton Blvd. (US Hwy. 29) Rd.
502 July 3, 1986	"	"	"	" of S.C.	John F. Forest et al	1786	998	.00 25,000	3.00 Acs. New Harrison Bridge
1816 July 14, 1986	"	"	"	"	J. L. Morgan	1789	1	.10 20,128	.584 ac. white Horse Rd.
2793 July 16, 1986	"	"	"	"	Thomas C. Jessner ^{*, 1}	1789	650	.00 28,000	Westward Simpsonville Lot 767 Yellowwood Dr. Sec V1
2286 July 16, 1986	"	"	"	"	Manley L. Arnold	1789	753	150 21,673	Brookview Pk. Shannon Terrace Pt. lot 43 also Pt lots 25 + 26
2287 July 16, 1986	"	"	"	"	Manley L. Arnold	1789	770	.50 21,783	Lot Augusta Rd. wood Creek Sec 2
2530 July 18, 1986	"	"	"	"	John D. Brown ^{et al}	1790	106	.00 84,000	Lot 22 wood Creek Ct.
2534 July 18, 1986	"	"	"	"	William J. Davis	1790	139	.00 54,000	Lot 11 Plantation Downs East Lake
2706 July 18, 1986	"	"	"	"	Marilyn W. Howard ^{mtg + assign}	1790	404	.00 44,175	Pt lots 23, 24 E. Circle Ave
2787 July 21, 1986	"	"	"	"	Sylvia H. Johnson	1790	560	.00 100,000	Parcel S.C. Hwy 291 for mtg. see Rem. Ch. 1789/18. 650
5005 Aug 4, 1986	"	"	"	"	Thomas C. Jessner, et al	1793	750	.00 mtg. assigned S.C. Mtg. Corp.	one
6325 Aug 13, 1986	"	"	"	"	Michael L. Miller ^{et al}	1795	497	.50 37,050	Lot 984 Pt lot 97 E. Somerset
6548 Aug 15, 1986	"	"	"	"	Fred C. Finch	1795	799	.12 34,989	Thomas Creek Area Lot 59 Kingwood Dr.

REVERSE or MORTGAGEE Index to Real Estate Mortgages — Greenville County, S. C.

REG. U. S. PAT OFFICE *Chas McCott* County Indexes Since 1888 An Identifying Trade Mark

 Open at Proper Tab according to First Letter or Letters of Name and refer to Buff Sub-Index sheet for page reference.

COTT FAMILY NAME INDEX No. 75 © 1949
MADE BY THE COTT INDEX COMPANY, COLUMBUS, OHIO
SOLD BY PHOTO COPY SUPPLY, MAULDIN, S. C.

FILE NUMBER DATE OF RECORD	MORTGAGEES FAMILY NAMES	GIVEN NAMES ABCDEFGHIJ	GIVEN NAMES KLMNO	GIVEN NAMES PQRSTUVWXYZ	MORTGAGORS	BOOK	PAGE	Amount	BRIEF DESCRIPTION, LOCATION, ETC. (Not Warranted)
7100 Aug 19, 1986	Bank				George W. Wiesel	1796	579	11,000 ^{.00}	Lot 3 "Huntington Arms" Place
7252 Aug 20, 1986	"	"	"	"	Clifford D. Ratgen	1796	719	37,500 ^{.00}	Lot 11 ^{1/2} Augusta Pl. Augusta
7695 Aug 22, 1986	"	"	"	"	Mrs. P. Stathos	1797	286	260,000 ^{.00}	Pt lot 3 Boland Park
7889 Aug 25, 1986	"	"	"	"	Dr. Gary B. Harbit ^{etd}	1797	540	30,000 ^{.00}	Lot 5 East North St. Butler Sp
8240 Aug 27, 1986	"	"	"	"	Thomas Francis Dugas ^{etd}	1798	13	71,025 ^{.00}	Lot 91 Gray Ford Sq. Gray Ford Pkwy Partly. see Rembk. 1796 pg 719
8467 Aug 28, 1986	"	"	"	"	Clifford D. Ratgen	1798	272		mtg assigned SCN mtg. Corp.
8656 Aug 29, 1986	"	"	"	"	Timothy Lewis Buchanan	1798	682	40,960 ^{.00}	Lot 6 Aberdeen Dr.
11240 Sept 17, 1986	"	"	"	"	Julius M. Waley	1802	311	45,000 ^{.00}	Lot 3-C D'ulle Counties
11231 Sept 22, 1986	"	"	"	"	Charles S. Pitcher Jr ^{etd}	1803	267	35,855 ^{.00}	Lot Bird Mt Rd. Spartanburg C. for mtg. see Rembk. 1798 pg 13
12218 Sept 25, 1986	"	"	"	"	Thomas Francis Dugas ^{etd}	1804	61		mtg assigned deposit Guaranty mtg Simpsonville
13301 Oct 1, 1986	"	"	"	"	Johnny D. Hammond ^{etd}	1805	481	12,000 ^{.00}	Lot 316 Quaker Sp.
13831 Oct 3, 1986	"	"	"	"	Ray L. Capps ^{etd}	1806	272		For mtg. see Rembk 1702 pg 554 Release Lien from Judgment Lot #86-4264
14014 Oct 6, 1986	"	"	"	"	Edmond A. Schafheitel ^{etd}	1806	514	10,000 ^{.00}	Lot 3 Cunningham Acre For mtg. see Rembk 1951 pg 915
14116 Oct 7, 1986	"	"	"	"	James D. Henson ^{etd}	1806	567		mtg assign MDC Mortgaging Corp see Rembk 1951 pg 915
14115 Oct 7, 1986	"	"	"	"	James D. Henson ^{etd}	1806	568		Morganic NCNB S.C. Bldg. For mtg
15044 Oct 14, 1986	"	"	"	"	South Missionary Bap Church	1808	1	500,000 ^{.00}	Lots + Pt lots

REVERSE or MORTGAGEE Index to Real Estate Mortgages — Greenville County, S. C.

REG. U. S. PAT. OFFICE *Chas McCott* County Indexes Since 1888 An Identifying Trade Mark

 Open at Proper Tab according to First Letter or Letters of Name and refer to Buff Sub-Index sheet for page reference.

COTT FAMILY NAME INDEX No. 75 © 1949
MADE BY THE COTT INDEX COMPANY, COLUMBUS, OHIO
SOLD BY PHOTO COPY SUPPLY, MAULDIN, S. C.

FILE NUMBER DATE OF RECORD	MORTGAGEES FAMILY NAMES	GIVEN NAMES ABCDEFGHIJ	GIVEN NAMES JKLMNOPQ	GIVEN NAMES RSTUVWXYZ	MORTGAGORS	BOOK	PAGE	Amount	BRIEF DESCRIPTION, LOCATION, ETC. (Not Warranted)
15170 Oct 14, 1986	Bank			J.C.	Brent B Dill	1808	174		For mty. see Rem Bk. 1780 pg. 623 mty. assigned to M.G.C. mty. marketing corp.
15171 Oct 14, 1986	'			-	Brent B. Dill	1808	175		For mty. see Rem Bk 1780 pg. 623 mty. assigned to M.G.C. mty. marketing corp.
15385 Oct 15, 1986	"	"	"	"	Gerald G. Dill et al	1808	430	45,000	Lot 1 West Dr. Calemas Hts along with Terrace also easement
15859 Oct 20, 1986	"	"	"	"	Susan W. Huffman	1809	31	75,000	Pl. lot 7 Cor. E. Farris Rd & Chestnut Hills
16069 Oct 21, 1986	"	"	"	"	George F. Pettit et al	1809	344	17,250	Lot 95 Chipley Lane #86-2529 For mty. see Rem Bk. 1698 pg. 20 &
16158 Oct 21, 1986	'	'	'	'	Narold B. Huffstetter	1809	565		Release him from judgment call
16416 Oct 23, 1986	"	"	"	"	Bobby C. Hollingsworth	1809	928	32,985	Reg. Unit 13 The Woodlands Hwy Prop
17291 Oct 29, 1986	'	'	'	'	Norman Melatrin et al	1811	432	68,600	Pl. Sec. 9 Lot 198 Windward Way Avenez
17384 Oct 30, 1986	"	"	"	"	William E. Jones et al	1811	583	22,400	Smythe St. Lot Cor. Cedar Lane Rd &
17706 Oct 31, 1986	"	"	"	"	Olin M. Howard	1812	108	77,000	Lot 43 Oakfern Sec II
17843 Oct 31, 1986	'	'	'	'	Bryon Keith Williams et al	1812	440		For mty. see Rem Bk 1779 pg. 143 mty. assign M.G.C. mty. marketing corp.
17842 Oct 31, 1986	'	'	'	'	"	1812	441		For mty. see Rem Bk 1779 pg. 143 mty. assign M.G.C. mty. marketing corp.
15360 Nov 4, 1986	"	"	"	"	Zed Siachas et al	1813	354	33,847	27 Aft. in R/W. Lot Easley Bridge Rd also
19078 Nov 10, 1986	"	"	"	"	Arthur Williams et al	1814	466	44,447	.34 Acre Lot 15 Audubon Rd Audubon
19124 Nov 10, 1986	'	'	'	'	Jill L. Simmons	1814	585		For mty. see Rem Bk 1663 pg. 774 mty. assigned Fed Home Loan Mty. Corp
19424 Nov 12, 1986	'	'	'	'	Joan B. Smith et al	1814	985	13,000	548 Lot 26 Mark Drive Riley Est.

REVERSE or MORTGAGEE Index to Real Estate Mortgages — Greenville County, S. C.

REG. U. S. PAT. OFFICE *Chester McCorkle* County Indexes Since 1888 An Identifying Trade Mark

Open at Proper Tab according to First Letter or Letters of Name and refer to Buff Sub-Index sheet for page reference.

COTT FAMILY NAME INDEX No. 75 © 1949
MADE BY THE COTT INDEX COMPANY, COLUMBUS, OHIO
SOLD BY PHOTO COPY SUPPLY, MAULDIN, S. C.

FILE NUMBER DATE OF RECORD	MORTGAGEES FAMILY NAMES	GIVEN NAMES ABCDEFGH	GIVEN NAMES IJKLMNO	GIVEN NAMES PQRSTUVWXYZ	MORTGAGORS	BOOK	PAGE	Amount	BRIEF DESCRIPTION, LOCATION, ETC. (Not Warranted)
20189 Nov 17, 1986	Bank				First Citizens Bank & Trust				
20484 Nov 18, 1986	"	"	"	"	Partners Avenue Enterprises Inc. Charles S. Pitcher, Jr. et al	1816	52	39,848	Hill St. Lot Cor. Partners Ave + Main
20483 Nov 18, 1986	"	"	"	"	Junistoy Lewis Buchanan	1816	387		For mtg. on Rem. Ch. 1803 pg. 267 mtg. assign First Citizen Mtg. Corp.
20489 Nov 18, 1986	"	"	"	"	Berard J. Gill et al	1816	388		For mtg. on Rem. Ch. 1798 pg. 682 mtg. assign First Citizen Mtg. Corp.
20594 Nov 19, 1986	"	"	"	"	Nora P. Stathas et al	1816	403		For mtg. on Rem. Ch. 1808 pg. 430 mtg. assign First Citizen Mtg. Corp.
21969 Dec 1, 1986	"	"	"	"	Larry E. Campbell et al	1816	567	345,600	pt Lot 3 Boland Pl. Dec III
22212 Dec 2, 1986	"	"	"	"	Coal yard Associates a PLS	1819	95	40,000	Lot 22 Farmington Area
22560 Dec 4, 1986	"				Coal yard Associates formerly First Piedmont Bldg. & L.C.	1819	461	400,000	Lots 11 + 12 Washington Pl.
24026 Dec 8, 1986	"	"	"	"	John A. Dorst et al	1820	75		For mtg. on Rem. Ch. 1345 pg. 61 Relinquish Lot 11 Washington Park
24476 Dec 11, 1986	"	"	"	"	Bonnie M. Spooner et al a/k/a Danny C. Mitchell	1820	643	60,000	Also 5.1 acres 3.00 acres New Harrison Bridge
25356 Dec 16, 1986	"	"	"	"	Daniel C. Mitchell et al	1821	356	27,400	Sta. Sec. 6 Durean Mills Lot 46 Cor. Nutchins + Henry
25778 Dec 19, 1986	"	"	"	"	Stephen D. Sharon et al	1822	649	50,000	Lot 6 Oakfern Sec I H. Ann
26101 Dec 22, 1986	"	"	"	"	W. H. Alfred	1823	321	11,145	Lot 26 Olive St Sunset HHS
27258 Dec 31, 1986	"	"	"	"	Thomas M. Tucker	1824	14	40,000	5.0 acres Davis Rd
27676 Dec 31, 1986	"	"	"	"	Henry C. Harrison, Jr.	1826	30	123,067	Lot - Murrell Dr. Belgrade Dr.
28194 Jan 5, 1987	"	"	"	"	Robert D. Mc Duffie	1826	382	79,000	Lot 32, Pelham Estate, Sec. III
						1827	245	15,938	Lot 54 LaMont Lane Dixie Farms

REVERSE or MORTGAGEE Index to Real Estate Mortgages — Greenville County, S. C.

5)

REG. U. S. PAT. OFFICE *Chas. McCott* County Indexes Since 1888 An Identifying Trade Mark

 Open at Proper Tab according to First Letter or Letters of Name and refer to Buff Sub-Index sheet for page reference.

COTT FAMILY NAME INDEX No. 75 © 1949
MADE BY THE COTT INDEX COMPANY, COLUMBUS, OHIO
SOLD BY PHOTO COPY SUPPLY, MAULDIN, S. C.

FILE NUMBER DATE OF RECORD	MORTGAGEES FAMILY NAMES	GIVEN NAMES ABCDEFGHIJ	GIVEN NAMES JKLMNOPQ	GIVEN NAMES RSTUVWXYZ	MORTGAGORS	BOOK	PAGE	Amount	BRIEF DESCRIPTION, LOCATION, ETC. (Not Warranted)
28355 Jan. 6, 1987	Bank			Charlotte, N.C.	Multi-Lenema, LTD	1827	824	.40 2,546,212	12.62 acres Cedar Lane Rd.
28620 Jan. 7, 1987	"	"	"	"	of S.C. Guanita R. Marsh, et al	1828	9	.00 30,000	5 acres also easement
28753 Jan. 8, 1987	"	"	"	"	" Judy B. Sprouse	1828	150	.00 16,000	Shriewood Lot 6 Clairmont Dr.
28766 Jan. 8, 1987	"	"	"	"	" David H. Dixon	1828	217	.00 15,000	Acres Lot Run Sec II Lot 153 Roundale Ct
29215 Jan. 12, 1987	"	"	"	"	of S.C. Wilbur K. Drew	1828	882	.00 15,000	Lot 67 Over Creek Rd
29492 Jan. 14, 1987	"	"	"	"	Lawrence B. Doan, Jr.	1829	386	.00 33,000	Brookside Sec II Mauldin Lot 35 Stonebrook Trail
29713 Jan. 15, 1987	"	"	"	"	of S.C. Crest Builders	1829	663	.00 145,000	Lot 58 Valley Oaks PK
31344 Jan. 30, 1987	"	"	"	"	Mary L. Ellis	1832	951	.00 32,500	Lot 3 North Main St North
31943 Feb. 3, 1987	"	"	"	"	of S.C. Reuben M. Rogers, Jr.	1833	948	.00 8,600	Tract 5 Shagbark Circle Shriewood
32067 Feb. 4, 1987	"	"	"	"	" Barry S. Rycroft, et al	1834	183	.00 16,000	Lot 6 Clairmont Dr. Brookside Dr III
32275 Feb. 5, 1987	"	"	"	"	" M. Hal Harmon	1834	668	.00 25,000	Lot 85 Meadowbrook Dr
32746 Feb. 10, 1987	"	"	"	"	Calvin Lewis Cain	1835	464	.00 15,000	Lot 21 pt lot 3 Alake Dr.
32876 Feb. 11, 1987	"	"	"	"	Richard M. Reid, et al	1835	845	.00 30,000	Lot 14 Henderson Court Pine Hill Village
33390 Feb. 16, 1987	"	"	"	"	James W. Ferguson	1836	783	.00 11,632	Lot 17 Jack Road & Daisy Dr. Dewey Place
33858 Feb. 19, 1987	"	"	"	"	of S.C. Thomas W. King	1837	522	.00 20,000	Lot 120 Longstreet Dr. Sec 2 Brandon Plant
34546 Feb. 25, 1987	"	"	"	"	of S.C. Ruth Lawson	1838	919	.29 7,917	Lot 210 Sec 1 Abney Mills

REVERSE or MORTGAGEE Index to Real Estate Mortgages — Greenville County, S. C.

REG. U. S. PAT. OFFICE *Chas McCott* County Indexes Since 1888 An Identifying Trade Mark

☞ Open at Proper Tab according to First Letter or Letters of Name and refer to Buff Sub-Index sheet for page reference.

COTT FAMILY NAME INDEX No. 75 © 1949
MADE BY THE COTT INDEX COMPANY, COLUMBUS, OHIO
SOLD BY PHOTO COPY SUPPLY, MAULDIN, S. C.

()

FILE NUMBER DATE OF RECORD	MORTGAGEES FAMILY NAMES	GIVEN NAMES ABCDEFGH	GIVEN NAMES IJKLMNO	GIVEN NAMES PQRSTUWXYZ	MORTGAGORS	BOOK	PAGE	Amount	BRIEF DESCRIPTION, LOCATION, ETC. (Not Warranted)
34698 Feb 25, 1987	Bank				Lyndell W. Cooper	1839	278	14,692	Lot 63 Sec 1 Oakcrest Lane
35241 Mar 2, 1987	"	"	"	"	Robert Wilson Hill et al	1840	176	16,500	Lot 38 Club Forest Club
35168 Mar 2, 1987	"	"	"	"	W. Joseph Coen	1840	581	62,000	4 1/2 acres
36928 Mar 11, 1987	"	"	"	"	Ruo Enterprises	✓	✓	✓	87-879 (Debtors Associated Packaging) Fixtures 508 Pennsylvania Ave. Green, DC
37779 Mar 13, 1987	"	"	"	"	William B. S. Pressly et al	1843	836	85,000	Lot 34 Bennington
38014 Mar 16, 1987	"	"	"	"	Olin M. Howard et al	1844	107		Security see Rem Bl. 1812 pg. 108 Mtg assigned MGIC mtg marketing corp
38013 Mar 16, 1987	"	"	"	"	Olin M. Howard et al	1844	108		For mtg see Rem Bl. 1812 pg. 108 Mtg assigned NCB of S.C. as Lr.
38049 Mar 16, 1987	"	"	"	"	Norman Milstein et al	1844	398		For mtg see Rem Bl. 1811 pg. 432 Mtg assigned MGIC mtg marketing corp
38050 Mar 16, 1987	"	"	"	"	"	1844	399		For mtg see Rem Bl. 1811 pg. 432 Mtg assigned NCB of S.C. as Lr.
39239 Mar 23, 1987	"	"	"	"	John D. Brown et al	1846	46		Corp for mtg see Rem Bl. 1790 pg. 106 Mtg assigned MBS DC Mtg Marketing
39240 Mar 23, 1987	"	"	"	"	John D. Brown et al	1846	47		For mtg see Rem Bl. 1790 pg. 106 Mtg assigned NCB of S.C. as Lr.
39643 Mar 25, 1987	"	"	"	"	Sherwin W. Lindsey et al	1846	761	60,000	1.86 acs Highland Rd. Highland
40502 Mar 30, 1987	"	"	"	"	Randall W. Matthews et al	1848	69	4,850	Lot 4 - 1.62 acs
41041 Apr 1, 1987	"	"	"	"	Ernest C. Capell	1849	27	21,400	Lot 12 Pelham Ests.
41154 Apr 1, 1987	"	"	"	"	Eldon J. Russ et al	1840	230	25,000	Lot 19 "Rustic Est."
41572 Apr 3, 1987	"	"	"	"	Karen F. Taylor et al	1849	865	18,000	Lot 13 Parkdale Sec 2

REVERSE or MORTGAGEE Index to Real Estate Mortgages — Greenville County, S. C.

REG. U. S. PAT. OFFICE *Chas. McCott* County Indexes Since 1888 An Identifying Trade Mark

 Open at Proper Tab according to First Letter or Letters of Name and refer to Buff Sub-Index sheet for page reference.

COTT FAMILY NAME INDEX No. 75 © 1949
MADE BY THE COTT INDEX COMPANY, COLUMBUS, OHIO
SOLD BY PHOTO COPY SUPPLY, MAULDIN, S. C.

FILE NUMBER DATE OF RECORD	MORTGAGEES FAMILY NAMES	GIVEN NAMES ABCDEFGHIJ	GIVEN NAMES JKLMNO	GIVEN NAMES PQRSTUVWXYZ	MORTGAGORS	BOOK	PAGE	Amount	BRIEF DESCRIPTION, LOCATION, ETC. (Not Warranted)
42366 Apr. 8, 1987	Bank	First- Citizens & Trust Co.			Duo Enterprises				87-1283 (Dehter. Associated Packaging Fixtures - 508 Pennsylvania Ave.
42257 Apr. 7, 1987	"	"	"	"	<i>et al</i> Henry O. Durham	1850	657	20,000	Road Dublin Rd. Butler Tp.
42482 Apr. 8, 1987	"	"	"	"	<i>et al</i> Calvin Ray Hendrix	1850	961	6,000	Lot 3 Carolina Hgts Sec II
42553 Apr. 9, 1987	"	"	"	"	<i>et al</i> Charles R. Cothran	1851	55	30,000	Lot Cooley Bridge Rd.
42552 Apr. 9, 1987	"	"	"	"	<i>et al</i> Helen M. Aherman	1851	66	25,000	Lot 27 Cunningham Ave
42904 Apr. 10, 1987	"	"	"	"	<i>et al</i> C L T Group Properties Inc.	1851	505	22,000	Lot 14 Hwy 29 Chick Spr 29.
43646 Apr. 15, 1987	"	"	"	"	<i>et al</i> Doris U. Hayle	1852	619	42,000	Botany woods Chick Spr Sp.
43631 Apr. 15, 1987	"	"	"	"	<i>et al</i> Joe Oscar Camb	1852	623	20,300	Lot 113 West Montclair Ave
44317 Apr. 17, 1987	"	"	"	"	<i>et al</i> Harry N. Youngman	1853	522	40,000	Lot 13 Dillman Ct Rainbow Dr.
44610 Apr. 20, 1987	"	"	"	"	<i>et al</i> Clifton E. Mesch	1853	90 8	7,400	Lot Cr Childress Circle +
44608 Apr. 20, 1987	"	"	"	"	<i>et al</i> Dale Royal	1853	912	10,000	Lot 21 E. Welborn St.
45194 Apr. 23, 1987	"	"	"	"	<i>et al</i> Bettie Mahaffey	1854	861	8,959.	Lot Dunbar St.
45564 Apr. 24, 1987	"	"	"	"	<i>et al</i> Carolyn Escou - Burdge	1855	423	25,000	Lot 4 Knollwood Hgts Sec B. Riley Ests
45695 Apr. 27, 1987	"	"	"	"	<i>et al</i> Eddie E. Bridges	1855	620	57,000	Lot 29 Mark Dr also Pt Lot 28 Montevideo Sec II
45948 Apr. 28, 1987	"	"	"	"	<i>et al</i> Julius H. Sizeman	1855	939	28,000	Lot 34 pt. lots 4+5 Echo Lane Edwards Forest Sec II
46037 Apr. 28, 1987	"	"	"	"	<i>et al</i> Milton B. McCoy	1856	108	25,000	Lot 47 Wayne Dr. Bridgwood Ave

REVERSE or MORTGAGEE Index to Real Estate Mortgages — Greenville County, S. C.

()

REG. U. S. PAT. OFFICE *Chas. McClure* County Indexes Since 1888 An Identifying Trade Mark

☞ Open at Proper Tab according to First Letter or Letters of Name and refer to Buff Sub-Index sheet for page reference.

COTT FAMILY NAME INDEX No. 75 © 1949
MADE BY THE COTT INDEX COMPANY, COLUMBUS, OHIO
SOLD BY PHOTO COPY SUPPLY, MAULDIN, S. C.

FILE NUMBER DATE OF RECORD	MORTGAGEES FAMILY NAMES	GIVEN NAMES ABCDEFGHIJ	GIVEN NAMES JKLMNOPQ	GIVEN NAMES RSTUVWXYZ	MORTGAGORS	BOOK	PAGE	Amount	BRIEF DESCRIPTION, LOCATION, ETC. (Not Warranted)
46038 Apr 28 1987 46099	First				James B. Senn Citizens Bank & Trust Co. of S.C.	1856	112	22,000	Pt. lot 16 & 17 Randal St. at
46464 Apr 30 1987 46911	"				The Blanton Wicks Assoc. Ralph H. Lyons Jr.	1856	281	254,000	Lot 10
47117 May 1 1987 47091	"				Lindel Associate, apts. Betty J. Fowler	1857	439	35,000	2 lots Lindel Ave. Riley Est. sec 2 Lot 46 on Riley Rd & Mack St
47244 May 4 1987 47571	"				Charles H. Scarborough Howard F. Gold et al	1857	659	35,000	Lot 20 Delta Dr. Long Point Ave
47816 May 5 1987 47837	"				J. A. Basinger Jr. R. M. Wilder et al	1858	43	21,700	Lot 17 Valerie Dr. Liberty Park Oakwood Lot 54 E. Lee Rd & Shanty Rd. Sec 2
47838 May 6 1987 48542	"				Paul Carey Ellison J. Edward Winkler et al	1858	683	10,000	Lot 118 Pine Brook Forest 15 acres Duncan Land Trp Grone Trp.
48710 May 11 1987 48782	"				Charles B. Bradley et al Jerome L. Jay Jr. et al	1859	539	24,000	Lot 29 Belle Terre Acc. Also Pt Lot 20 Lot 21 & Pt Lot 22 Crestone Dr.
48780 May 12 1987 49405	"				Johnny J. Quinn et al William A. Orders et al	1859	738	80,000	3 parcels
49405 May 14 1987	"				John E. White Jr. et al	1860	175	175,000	4.27 acs Rainey Rd & Darby Rd Lot 2 Mount Vere Dr Washington Hgt
						1860	747	50,000	Lots Oxford Estate also 2 lots

REVERSE or MORTGAGEE Index to Real Estate Mortgages — Greenville County, S. C.

REG. U. S. PAT. OFFICE *Chas. McCath* County Indexes Since 1888 An Identifying Trade Mark

 Open at Proper Tab according to First Letter or Letters of Name and refer to Buff Sub-Index sheet for page reference.

COTT FAMILY NAME INDEX No. 75 © 1949
MADE BY THE COTT INDEX COMPANY, COLUMBUS, OHIO
SOLD BY PHOTO COPY SUPPLY, MAULDIN, S. C.

FILE NUMBER DATE OF RECORD	MORTGAGEES FAMILY NAMES	GIVEN NAMES ABCDEFGHIJ	GIVEN NAMES KLMNOP	GIVEN NAMES QRSTUVWXYZ	MORTGAGORS	BOOK	PAGE	Amount	BRIEF DESCRIPTION, LOCATION, ETC. (Not Warranted)
49926 May 18, 1987	First	Citizens Bank & Trust			^{et al} Vita Bruce Flowers	1861	362	18,000 ^{.00}	^{et al} Lot 2 Pine Knoll Dr. N. Y. Thibodeau
49933 May 18, 1987	"	"	"	"	Ivan Will Pore	1861	370	20,000 ^{.00}	1.0 ac. Blakely Dr.
50050 May 18, 1987	"	"	"	"	^{et al} Wardell J. Rouns	1861	585	28,600 ^{.00}	Lot 5 Sec 1 Lake Forest N. Y. Thibodeau
50200 May 19, 1987	"	"	"	"	^{et al} Raymond M. Fowler, Jr.	1861	877	22,600 ^{.00}	Sec II Lot 91 Ashwood Acres
50276 May 19, 1987	"	"	"	"	^{et al} Lawrence J. Linde	1861	933	34,400 ^{.00}	Sec II Lot 5 Rocky Creek Acres
50548 May 20, 1987	"	"	"	"	^{et al} David R. Homes	1862	295	27,500 ^{.00}	Lot 144 Coach Hills Dr.
50549 May 20, 1987	"	"	"	"	John S. Cornell	1862	299	45,000 ^{.00}	Lot 115 Pebble Creek
50652 May 21, 1987	"	"	"	"	^{et al} William E. Jones	1862	425	50,000 ^{.00}	3.7 acres Down Est. sec B
51109 May 22, 1987	"	"	"	Co. of S.C.	Robert L. Hammersle, et al	1862	981	28,000 ^{.00}	Lot 238 Buckingham Rd.
51589 May 26, 1987	"	"	"	"	Sam K. Green, et al	1862	985	30,500 ^{.00}	Wickhamin Hill Lot 28 Wickhamin Cr.
51915 May 27, 1987	"	"	"	"	Harry O. Elder	1863	636	50,000 ^{.00}	Lot 31 Ramblerwood Ln
52222 May 28, 1987	"	"	"	"	^{et al} William S. Koch ^{et al} A. W. Thomas III	1864	43	50,000 ^{.55}	Lot 149 Chanticleer Sec IV
53069 June 2, 1987	"	"	"	"	Morris E. Nichols, et al	1864	439	56,664 ^{.00}	Lot 27 East Park Ave Clemat Forest
54137 June 5, 1987	"	"	"	"	Carlyn O. Berry	1865	782	100,000 ^{.00}	Lots 170 & 171 Knollwood Dr.
56591 June 19, 1987	"	"	"	"	Ultra Steel, Inc.	✓	✓	28,000 ^{.00}	Lot 60 McDavid Hgts 87-2391 Fixtures - Hwy. 276

REVERSE or MORTGAGEE Index to Real Estate Mortgages — Greenville County, S. C.

REG. U. S. PAT OFFICE *Chas McCott* County Indexes Since 1888 An Identifying Trade Mark

 Open at Proper Tab according to First Letter or Letters of Name and refer to Buff Sub-Index sheet for page reference.

COTT FAMILY NAME INDEX No. 75 © 1949
MADE BY THE COTT INDEX COMPANY, COLUMBUS, OHIO
SOLD BY PHOTO COPY SUPPLY, MAULDIN, S. C.

(5)

FILE NUMBER DATE OF RECORD	MORTGAGEES FAMILY NAMES	GIVEN NAMES ABCDEFGHIJ	GIVEN NAMES JKLMNOPQ	GIVEN NAMES RSTUVWXYZ	MORTGAGORS	BOOK	PAGE	Amount	BRIEF DESCRIPTION, LOCATION, ETC. (Not Warranted)
56874 June 22, 1987	First	Citizens	Bank & Trust		Kenneth L. Stasney et al. S. S. C. Corp.	1870	471	21,400	Sec. 5 Lot 33 Edwards Forest
57215 June 23, 1987	"	"	"	"	Hampton Walk, Inc.	1870	925	125,000	Lots Wade Hampton Blvd. Lots Wade Hampton Blvd. also
57734 June 25, 1987	"	"	"	"	Donald R. Hill, et al	1871	611	12,300	Lot 4.39 ac Jew Bridge Rd.
58693 June 29, 1987	"	"	"	"	James P. Boling, Sr.	1872	164	34,093	Toledo St + Laurel St. Lots 49 & 50 + pt lot 67
350 July 2, 1987	"	"	"	"	Kenneth Chastain et al	1873	783	5,011	Lot 172 Chevy Chase
975 July 7, 1987	"	"	"	"	Dennis D. Hutton et al	1874	478	12,000	Lots 31 & 32
1031 July 5, 1987	"	"	"	"	William James Billing et al	1874	656		7 Iowa Tr mts sub B 1746 pg 598 Mts assign DMAC Mts Corp
1318 July 6, 1987	"	"	"	"	Thomas Development Co. et al	1874	957	110,000	Lot 11 Chisolm Rd.
2255 July 14, 1987	"	"	"	"	Charles M McClaskey et al	1876	30	8,445	Aneal Sp. 2.03 acs Pine Log Ford Rd
2703 July 15, 1987	"	"	"	"	Charles R. Bowlin et al	1876	541	78,014	Lot 10 West Golden Strip
2730 July 15, 1987	"	"	"	"	David C. Austin et al	1876	579	24,000	Lot 207 Woodvale Ave 87-2821
2838 July 16, 1987	"	"	"	"	Ultra Steels Inc.	✓	✓	✓	Listers - Hwy 276
4084 July 23, 1987	"	"	"	"	Katrina Jean Williams et al	1878	100	17,000	Lot 49 & pt lot 50 Toledo St
4558 July 27, 1987	"	"	"	"	Roger L. Bower et al	1878	625	49,000	4.71 acs
4688 July 27, 1987	"	"	"	"	Eugene D. Reynolds et al	1878	781	22,000	Lot 1
5171 July 29, 1987	"	"	"	"	M. A. Gomez et al	1879	381	115,000	Lot 5 also lot 6 & 7

REVERSE or MORTGAGEE Index to Real Estate Mortgages — Greenville County, S. C.

5
()

REG. U. S. PAT OFFICE *Chas McCott* County Indexes Since 1888 An Identifying Trade Mark

 Open at Proper Tab according to First Letter or Letters of Name and refer to Buff Sub-Index sheet for page reference.

COTT FAMILY NAME INDEX No. 75 © 1949
MADE BY THE COTT INDEX COMPANY, COLUMBUS, OHIO
SOLD BY PHOTO COPY SUPPLY, MAULDIN, S. C.

FILE NUMBER DATE OF RECORD	MORTGAGEES FAMILY NAMES	GIVEN NAMES ABCDEFGH	GIVEN NAMES IJKLMNO	GIVEN NAMES PQRSTUVWXYZ	MORTGAGORS	BOOK	PAGE	Amount	BRIEF DESCRIPTION, LOCATION, ETC. (Not Warranted)
5209 July 29, 1987	First	Citizens	Bank & TRUST		James O. Sarnsworth	1879	404	27,000	Also lot East North St Unit 13-A Summit Place Hills Sub.
5819 July 31, 1987	"	"	"	"	Donald G. Perry, et al	1880	170	15,374	Lot 17+18 Russell Ave. North
6252 Aug 4, 1987	"	"	"	"	Spinnerette, Inc	1880	838	80,000	Lot 28 Cavalier Woods Sec II
6253 Aug 4, 1987	"	"	"	"	Spinnerette, Inc	1880	842	80,000	Lot 15 Cavalier Woods Sec II
6943 Aug 7, 1987	"	"	"	"	Fortner Ave. Enterprises, Inc.	1881	635	62,872	Lot
87338 Aug 10, 1987	"	"	"	"	Robert L. Winchester	1882	218	23,000	Lot 22 Pine Grove Pains mt.
7360 Aug 11, 1987	"	"	"	"	J. Douglas Plowden	1882	239	40,000	Lot 91 Wellington Lane Rd Hgts
8608 Aug 18, 1987	"	"	"	" JAL	Jimmy M. Bridges	1883	621	28,000	Lot 10 Harri Du Woodruff Longview Terrace
9126 Aug 21, 1987	"	"	"	"	Susan W. Huffman	1884	261	26,000	Pt. lot 7 Cor. East Fair Rd. & Coy. Jakes St. & Laurel St.
9129 Aug 21, 1987	"	"	"	"	James P. Boring, Sr.	1884	273	18,484	Lots 49+50 + pt lot 67
9241 Aug 21, 1987	"	"	"	"	William J. Barrow, III	1884	387	5,188	Lots 1, 2, 3 + 5 Anderson Road
9586 Aug 25, 1987	"	"	"	"	Kevin Mitchell	1884	821	15,000	Lot 9 Lost Valley
9677 Aug 25, 1987	"	"	"	"	J. A. McShellan	1884	880	21,123	Lot 16 Alpine Way
9780 Aug 25, 1987	"	"	"	"	Manley L. Arnold	1884	975	18,957	Lot 59 Mansfield PK
10219 Aug 27, 1987	"	"	"	"	Blackwell Concessions, Inc.	1885	463	36,000	.336 acres
11514 Sept 3, 1987	"	"	"	"	William D. Rogan, et al	1887	193	9,018	1.423 acres Bate 29

REVERSE or MORTGAGEE Index to Real Estate Mortgages — Greenville County, S. C.

REG. U. S. PAT. OFFICE *Chas McCott* County Indexes Since 1888 An Identifying Trade Mark

 Open at Proper Tab according to First Letter or Letters of Name and refer to Buff Sub-Index sheet for page reference.

COTT FAMILY NAME INDEX No. 75 © 1949
MADE BY THE COTT INDEX COMPANY, COLUMBUS, OHIO
SOLD BY PHOTO COPY SUPPLY, MAULDIN, S. C.

()

FILE NUMBER DATE OF RECORD	MORTGAGEES FAMILY NAMES	GIVEN NAMES ABCDEFGHIJ	GIVEN NAMES JKLMNO	GIVEN NAMES PQRSTUVWXYZ	MORTGAGORS	BOOK	PAGE	Amount	BRIEF DESCRIPTION, LOCATION, ETC. (Not Warranted)
11753 Sept 4 1987	First				Hampton Walk, Inc.	1887	484		For mts on Bk 1870 ps 925 Release Pt I Hampton Walk
12790 Sept 14 1987	"				Patricia R. Hawkins	1888	635	24,500	29.25 acres
12832 Sept 14 1987	"				Bobbie M. Head	1888	683	65,000	Lot 11 Paris Mt. Hgts
13516 Sept 17 1987	"				Jack M. Laughlin	1889	481	60,000	Lot 65 Acharon Ct
15372 Sept 29 1987	"				Betty Jean Sanders Johns	1891	657	10,000	Lot 138 Avon Pl
15427 Sept 30 1987	"				Warren G. Rollins	1891	745	11,000	Mountainbrook Lot 67 Bridal Path Ln
15882 Oct 1 1987	"				Randall B. Howard	1892	326	15,333	0.78 acres
16205 Oct 2 1987	"				Crest Builders in serv Pt.	1892	806	125,000	Lot 39 Valley oak Dr. Valley oak
16774 Oct 7 1987	"				K. Ray Rainey	1893	443	17,216	8.01 acres Rainey Rd
17262 Oct 12 1987	"				Drent N. Merrill	1893	946	30,600	0.70 acres Pitman Dr
18124 Oct 16 1987	"				Dennis R. Zaveronetti	1895	46	153,000	Lot 23 Old Salem Ave. Sargis
18988 Oct 22 1987	"				Joseph A. Clark	1896	17	6,000	Lot 21 Rebecca acres
19044 Oct 23 1987	"				Randy Brian Peden	1896	81	28,000	Lot 13
19678 Oct 27 1987	"				Dennis R. Zaveronetti	1896	800		For mts on Bk 1895 ps 46 Mts arap Ensign Mts Camp
19815 Oct 28 1987	"				James E. Dodenhoff	1896	937	40,000	Parkins Mill Rd 88 acres Mauldin Rd
19912 Oct 29 1987	"				Drent N. Merrill	1897	33		For mts on Reg Bk 1893 ps 946 Mts arap Ensign Mts Camp

REVERSE or MORTGAGEE Index to Real Estate Mortgages — Greenville County, S. C.

REG. U. S. PAT. OFFICE *Chas McCott* County Indexes Since 1888 An Identifying Trade Mark

 Open at Proper Tab according to First Letter or Letters of Name and refer to Buff Sub-Index sheet for page reference.

COTT FAMILY NAME INDEX No. 75 © 1949
MADE BY THE COTT INDEX COMPANY, COLUMBUS, OHIO
SOLD BY PHOTO COPY SUPPLY, MAULDIN, S. C.

FILE NUMBER DATE OF RECORD	MORTGAGEES FAMILY NAMES	GIVEN NAMES ABCDEFGHIJ	GIVEN NAMES JKLMNO	GIVEN NAMES PQRSTUVWXYZ	MORTGAGORS	BOOK	PAGE	Amount	BRIEF DESCRIPTION, LOCATION, ETC. (Not Warranted)
19975 Oct 29, 1987	First	Citizens Bank & Trust		Co. of Pl.	Virginia Fowler Thornhill	1897	132	13,000 ^{.20}	Lot Bradley Street
20275 Oct 30, 1987	"	"	"	"	Melvin Wilson Jones ^{etal}	1897	542	82,000 ^{.00}	Lot 162
20974 Nov 4, 1987	"	"	"	"	Rev. P. Stathos ^{etal}	1898	542	25,000 ^{.00}	Lot 196 Del Norte Sect
21701 Nov 8, 1987	"	"	"	"	Melvin Wilson Jones ^{etal}	1899	252		For mtg see Rem Bl. 1897 pg 542 Mtg. Assign. Ensign Mtg. Co.
22852 Nov 10, 1987	"	"	"	"	John Michael Downing ^{etal}	1899	372	50,000 ^{.00}	4 acre and 3.68 acre Hudson Rd
22976 Nov 11, 1987	"	"	"	"	Fred J. Smallwood ^{etal}	1899	485		S.C. for mtg see Rem Bl. 1604 p. 245 Mtg. assigned First Citizens Bk. & Tr. Co.
23522 Nov 16, 1987	"	"	"	"	H. Lamar Williamson	1900	186	32,000 ^{.00}	Croftstone Ave Part lot 17 Wedgewood Dr.
24765 Nov 24, 1987	"	"	"	"	Thomas M. Lucker	1901	761	75,000 ^{.00}	5.40 acres Carter Dr Rd
24996 Nov 25, 1987	"	"	"	"	Chester C. Smith, Jr. ^{etal}	1902	105	51,000 ^{.00}	1.51 acre North Parker
26274 Dec 4, 1987	"	"	"	"	Kenneth J. Lathbridge ^{etal}	1903	765	45,652 ^{.75}	Spammell Hgts Sub. Lot 25 Davis Ave
26539 Dec 7, 1987	"	"	"	"	W. H. Ayford	1904	164	54,770 ^{.00}	9 lots Chevy Chase Sub. Hpts
27323 Dec 11, 1987	"	"	"	"	Evelyn W. Wade	1904	926	21,000 ^{.00}	Lot 32 Dunley Ave. Pickwick Excess Ct
28292 Dec 18, 1987	"	"	"	"	James W. Nealitt ^{etal}	1906	87	7,000 ^{.00}	Lots 17+18 Excess Hgts Estate Se. II
28569 Dec 21, 1987	"	"	"	"	Sidney C. Moody, et al	1906	410	34,000 ^{.00}	Lot 50 Carriage Dr. Coulman Dmg. by.
28615 Dec 21, 1987	"	"	"	"	Patricia Ann Johnson	1906	489	14,700 ^{.00}	Unit 23-B Briarwood Con. 24th
28998 Dec 23, 1987	"	"	"	"	Angela E. Whitman	1907	11	28,370 ^{.15}	Lot 8 Hickory Lane

REVERSE or MORTGAGEE Index to Real Estate Mortgages — Greenville County, S. C.

REG. U. S. PAT. OFFICE *Chas. McCall* County Indexes Since 1888 An Identifying Trade Mark

 Open at Proper Tab according to First Letter or Letters of Name and refer to Buff Sub-Index sheet for page reference.

COTT FAMILY NAME INDEX No. 75 © 1949
MADE BY THE COTT INDEX COMPANY, COLUMBUS, OHIO
SOLD BY PHOTO COPY SUPPLY, MAULDIN, S. C.

()

FILE NUMBER DATE OF RECORD	MORTGAGEES FAMILY NAMES	GIVEN NAMES ABCDEFGHIJ	GIVEN NAMES JKLMNOPQ	GIVEN NAMES RSTUVWXYZ	MORTGAGORS	BOOK	PAGE	Amount	BRIEF DESCRIPTION, LOCATION, ETC. (Not Warranted)
29044 Dec 23, 1987	First				Gus P. Stathos <i>etal</i>	1907	88	75,000 ⁰⁰	Lot 196 Del Norte Est. Sec II also property in Anderson County.
"	"				" "	1907	88		
29645 Dec 29, 1987	"				Lester N. Barneth	1908	33	28,039 ⁵⁸	18.9 acres Dunbar Bridge Rd. Sh. 1709 pg 637
30089 Dec 31, 1987	"				Burgin used Car. Inc.	1908	585		Release lots - for mtg see Rem
30585 Jan 5, 1988	"				James C. Stevenson <i>etal</i>	1909	144	45,000 ⁰⁰	Lot 5 Swansgate Place see Rem Bl 1872 pg 164 + 1696 pg 190
31316 Jan 13, 1988	"				James P. Boling Sr.	1909	970		Release pt. lots 49 + 50 - for mtg Spring 77
31467 Jan 15, 1988	"				Rebecca G. Balliker	1910	95	11,200 ⁰⁰	Lot 34 + 35 Wynn Stream Church
31576 Jan 15, 1988	"				William B. S. Pressly <i>etal</i>	1910	265	88,000 ⁰⁰	Lot 34 Bennington Sub 4
31577 Jan 15, 1988	"				William B. S. Pressly <i>etal</i>	1910	269	20,000 ⁰⁰	Lot 34 Bennington Sub 4
32020 Jan 19, 1988	"				Irma D. Kelley	1910	884	5,200 ⁰⁰	Lot 71 Dunbar mill Sub 4
32176 Jan 20, 1988	"				Kemprow C. Galloway	1911	114	50,000 ⁰⁰	Lot 48 Morningside Sub.
32441 Jan 22, 1988	"				Larry P. Bishop	1911	407	22,627 ⁰⁰	pt lot 4 Wilcome Rd
33372 Jan 29, 1988	"				George W. Weisef <i>etal</i>	1912	437	15,225 ⁰⁵	Lot 3 Huntington Arms
33396 Jan 29, 1988	"				Jenkins L. Richardson <i>etal</i>	1912	452	20,000 ⁰⁰	Sec 7 Lot 77 Forested woods
33432 Jan 29, 1988	"				Annie L. Oliphant	1912	496	80,800 ⁰⁰	1 acre Goodwin Bridge Rd
33542 Feb 1, 1988	"				J. W. Alexander <i>etal</i>	1912	716	42,966 ⁸⁴	Lot Old Easty Bridge Rd.

REVERSE or MORTGAGEE Index to Real Estate Mortgages — Greenville County, S. C.

REG. U. S. PAT. OFFICE *Chas McCott* County Indexes Since 1888 An Identifying Trade Mark

 Open at Proper Tab according to First Letter or Letters of Name and refer to Buff Sub-Index sheet for page reference.

COTT FAMILY NAME INDEX No. 75 © 1949
MADE BY THE COTT INDEX COMPANY, COLUMBUS, OHIO
SOLD BY PHOTO COPY SUPPLY, MAULDIN, S. C.

FILE NUMBER DATE OF RECORD	MORTGAGEES FAMILY NAMES	GIVEN NAMES ABCDEFGH	GIVEN NAMES IJKLMNO	GIVEN NAMES PQRSTUVWXYZ	MORTGAGORS	BOOK	PAGE	Amount	BRIEF DESCRIPTION, LOCATION, ETC. (Not Warranted)
34307 Feb 5, 1988	First	Citizens Bank & Trust	Co		<i>Dennis R. Jarametti</i> ^{etal}	1913	557		Mtg assign Old Towne Mtg Co. Jan Mtg see Bl 1895 pg 46
"	"	"	"	"	"	1913	557		
34305 Feb 5, 1988	"	"	"	"	<i>Dennis R. Jarametti</i> ^{etal}	1913	559		Jan Mtg see Bl 1895 pg 46
34708 Feb 9, 1988	"	"	"	"	<i>Edwards H. Yeomans</i>	1914	09	60,000	Mtgs assign Justice Mtg Corp. Murrell Rd., South Sp. Lot 8 Poplar Valley also strip
34891 Feb 10, 1988	"	"	"	"	<i>Robert L. Taylor</i>	1914	138	20,000	mtgd also 2.56 acrs Paris mtg p 1, 2, 3 + 4 off Old Paris
34971 Feb 10, 1988	"	"	"	"	<i>Russell E. Galloway</i> ^{etal}	1914	255	176,000	Sugar mill sub. Lot 24 Sugar Mill Rd
35754 Feb 18, 1988	"	"	"	"	<i>Richard E. Carver</i> ^{etal}	1915	216	25,000	Hills Lot 88 Laramie Dr. Western
35940 Feb 18, 1988	"	"	"	"	<i>Paul Cary Ellison</i> ^{etal}	1915	357	14,138	15 acrs property of Paul Cary Ellison plat Bl 14-C pg 30
"	"	"	"	"	"	1915	357		
36426 Feb 23, 1988	"	"	"	"	<i>Steven A. Parent</i>	1915	891	18,300	Joint driveway Lot David Stunt also sub
36476 Feb 23, 1988	"	"	"	"	<i>Thomas Sidney Bridger</i> ^{etal}	1915	931	11,273	Lot 14 Angie Lane
36923 Feb 26, 1988	"	"	"	"	<i>Richard E. Harman</i>	1916	501	10,000	Lot 143 Canbrake Sub'd Pt I
37037 Feb 26, 1988	"	"	"	"	<i>Lee C. Bowden</i>	1916	625	25,000	Seg I Lot 19 Derengeth Rd. Foxcroft
37464 Mar 1, 1988	"	"	"	"	<i>Jimmy E. Guthrie</i> ^{etal}	1917	228	20,000	6.74 acrs Bata Sp.
37727 Mar 2, 1988	"	"	"	"	<i>Duo P. Stathos</i> ^{etal}	1917	516		201 mtg see Bl 1967 pg 88 Release Lot 196 Del Norte Est
37959 Mar 3, 1988	"	"	"	"	<i>Rita D. Melligan</i>	1917	755	40,000	1.28 acrs A. Fair View Rd

REVERSE or MORTGAGEE Index to Real Estate Mortgages — Greenville County, S. C.

REG. U. S. PAT. OFFICE *Chas McCott* County Indexes Since 1888 An Identifying Trade Mark

 Open at Proper Tab according to First Letter or Letters of Name and refer to Buff Sub-Index sheet for page reference.

COTT FAMILY NAME INDEX No. 75 © 1949
MADE BY THE COTT INDEX COMPANY, COLUMBUS, OHIO
SOLD BY PHOTO COPY SUPPLY, MAULDIN, S. C.

()

FILE NUMBER DATE OF RECORD	MORTGAGEES FAMILY NAMES	GIVEN NAMES ABCDEFGHIJ	GIVEN NAMES JKLMNO	GIVEN NAMES PQRSTUVWXYZ	MORTGAGORS	BOOK	PAGE	Amount	BRIEF DESCRIPTION, LOCATION, ETC. (Not Warranted)
38111 Mar 4 1988	First		Citizens Bank & Trust Co		David L. Reese	1917	874	125,000	Lot 25 Sunny Acres
38750 Mar 9 1988	"	"	"	"	Jerome K. Jay	1918	663	26,000	St Stonehand Co. Pt lot 25 Wilton & Randall
38753 Mar 9 1988	"	"	"	"	Roger L. Bowen	1918	675	52,290	St Lot 15 = 4.71 acs Williams
38906 Mar 10 1988	"	"	"	"	Rodney C. Edwards	1918	782	35,000	Sec 7 Lot 96 Avondale Forest
38907 Mar 10 1988	"	"	"	"	Cecil C. Edwards	1918	786	85,000	Lot 42 Thamus De Avon Pl Lot 43 & 44 Avon Pl & pt
39201 Mar 11 1988	"	-	-	-	Edward Bunker Inc.	1919	162		Real Property Agreement
39676 Mar 15 1988	"	-	-	-	Jones E. White, Jr	1919	702	21,000	Lot 9 County Rd.
40052 Mar 18 1988	"	"	"	"	Douglas E. Sanders	1920	105	65,000	Wood Co. Sub 4 pt lot 23 Randall St pt lot 33 Randall St Stone See A Receipt
40546 Mar 22 1988	"	"	"	"	Ray W. McCassey	1920	659	50,000	Northwoods Hills Sec 1-A Lot 19 Newsham Lane
40736 Mar 23 1988	"	"	"	"	Milton J. Arledge	1920	868	40,000	Lots 151 & 152 Avon Pl
41323 Mar 28 1988	"	"	"	"	Reba N. Atkinson	1921	624	35,500	Lot 4 Old Eskay Bridge Rd.
41970 Mar 30 1988	"	"	"	"	Spers J. Elispoulos	1922	410	120,000	Oak Sub 4 Lot 5 Woodbridge Way Bradley
42164 Mar 31 1988	"	"	"	"	Pawnee Watson	1922	639	22,000	Lot Dixie Circle
42189 Mar 31 1988	"	"	"	"	Order Distributing Co. Inc	1922	694	50,000	Unit 24 Stonehand 2nd Proj by Kant Jg.
43047 Apr 6 1988	"	"	"	"	Earl Watson	1923	843	25,000	Lot Brown Rd. & Strig Dixie Cr.

REVERSE or MORTGAGEE Index to Real Estate Mortgages — Greenville County, S. C.

REG. U. S. PAT. OFFICE *Cott* County Indexes Since 1888 An Identifying Trade Mark

 Open at Proper Tab according to First Letter or Letters of Name and refer to Buff Sub-Index sheet for page reference.

COTT FAMILY NAME INDEX No. 75 © 1949
MADE BY THE COTT INDEX COMPANY, COLUMBUS, OHIO
SOLD BY PHOTO COPY SUPPLY, MAULDIN, S. C.

FILE NUMBER DATE OF RECORD	MORTGAGEES FAMILY NAMES	GIVEN NAMES ABCDEFGH	GIVEN NAMES IJKLMNO	GIVEN NAMES PQRSTUVWXYZ	MORTGAGORS	BOOK	PAGE	Amount	BRIEF DESCRIPTION, LOCATION, ETC. (Not Warranted)
43373 April 8, 1988	First	Citizens Bank & Trust	Co		Ethel Childer Durham	1924	114	.00 35,000	Mobile Home Parcel, White Horse Rd also
43901 April 12, 1988	"	"	"	"	Michael A. Sprauer	1924	787	.16 11,471	Lot 52 Imperial Hill Subd Dill Ave
44384 April 14, 1988	"	"	"	"	Linda Ellen Wilhelms	1925	304	.00 300,000	7.38 acres Fairview Rd + Sec 161
44849 Apr. 19, 1988	"	"	"	G.S.C.	James H. Haynes Jr.	1926	20	.00 7,000	Lot 3 Windsor Oaks Subd Cunningham Acres
44957 Apr. 19, 1988	"	"	"	G.S.C.	John M. Ackerman et al	1926	111	.60 30,000	Lot 27 Tara Ave. Forest Hills
45263 April 21, 1988	"	"	"	"	Richard H. Quinn, et al	1926	505	.00 15,000	Units 8, 9 + 12 East Lannan Dr Sec 1
45877 April 25, 1988	"	"	"	"	James G. Zoe, et al	1927	341	.00 50,000	Lot 23 Pelham Woods Subd Prop Reg.
46825 April 29, 1988	"	"	"	"	John J. Serest III	1928	719	.00 42,500	Unit 8 Brentwood Hwy To mtg. sub Em. Pt. 169, pg 897
46662 Apr. 29, 1988	"	"	"	"	Erskadel H. Bate et al	1928	385	.00	mtg. assigned First Citizens mtg. Corp
47473 May 3, 1988	"	"	"	Co.	Gas P. Stathos, et al	1929	654	.00	Real Property Agreement
47954 May 5, 1988	"	"	"	"	Edwards Builders, Inc	1930	250	.00	Real Property Agreement Carol Dr.
48204 May 6, 1988	"	"	"	G.S.C.	Verlin E. Edward	1930	540	.00 23,600	Lot 6 Hazlewood Subd & Sub Rivonia
48536 May 9, 1988	"	"	"	G.S.C.	A. W. Thomas, III 5/1a Charles R. Bowlin	1930	907	.00 34,400	Unit 183 Riverbend Horiz Prop
49014 May 11, 1988	"	"	"	"	Charles R. Bowlin Sr.	1931	591	.80 23,352	Lot 10 West Golden Strip Caroline St
49397 May 13, 1988	"	"	"	G.S.C.	Gwynell Gambrell et al	1931	965	.16 41,947	Lot 1. 985 Acres
49789 May 17, 1988	"	"	"	"	Lorraine E. Phillips	1932	510	.00 75,000	Lot Jane Mill Rd Austin Sp

REVERSE or MORTGAGEE Index to Real Estate Mortgages — Greenville County, S. C.

REG. U. S. PAT. OFFICE *Chas. McCott* County Indexes Since 1888 An Identifying Trade Mark

Open at Proper Tab according to First Letter or Letters of Name and refer to Buff Sub-Index sheet for page reference.

COTT FAMILY NAME INDEX No. 75 © 1949
MADE BY THE COTT INDEX COMPANY, COLUMBUS, OHIO
SOLD BY PHOTO COPY SUPPLY, MAULDIN, S. C.

()

FILE NUMBER DATE OF RECORD	MORTGAGEES FAMILY NAMES	GIVEN NAMES ABCDEFGHIJ	GIVEN NAMES KLMNOPQ	GIVEN NAMES RSTUVWXYZ	MORTGAGORS	BOOK	PAGE	Amount	BRIEF DESCRIPTION, LOCATION, ETC. (Not Warranted)
50809 May 18, 1988	Bank		First Citizens & Trust	Co	Roger W. Bramlett <i>et al</i>	1933	127	45,000	65 acres
51905 May 23, 1988	"	"	"	"	Helen Heacon Moore	1934	480	14,000	Sec. III Lot 64 Chesterfield Epts.
52021 May 29, 1988	"	"	"	"	Jimmy Thompson <i>et al</i>	1934	642	20,600	Lot 2 Yawn Road
52017 May 29, 1988	"	"	"	"	Jones E. White Jr. <i>inc.</i>	1934	625	60,000	18, 19 + 20 lots Oxford Epts.
52591 May 27, 1988	"	"	"	"	Brown Properties of S.C.	1935	430	200,000	Lot 27 Barrington Park Sub Yawn Estates
52383 May 27, 1988	"	"	"	"	Thomas M. Tucker, <i>et al</i>	1935	430	25,000	Lot 3 Old Kasley Busley Rd. Chase, for mty, see bk 1904 pg 164
53546 June 2, 1988	"	"	"	"	W. H. Ashford	1936	973		Release lots 174 + 175 Cheney bk 1904 pg 164
53547 June 2, 1988	"	"	"	"	W. H. Ashford	1936	974		Release lot 15, for mty see
54338 June 8, 1988	"	"	"	"	George P. Bell <i>et al</i>	1938	82	73,069	Lot 9 Jaycroft Sec I Plot Book 9 R pg 59
55102 Jan. 13, 1988	"	"	"	"	Donald J. Gibson <i>et al</i>	1938	978	17,982	lots 10, 11 + 26 Cheney Chase Sub.
55858 June 16, 1988	"	"	"	"	W. H. Alford	1939	843	25,000	lots 22, 23, 24, 127, 136, 141 + 143 Cheney Tams
56009 June 16, 1988	"	"	"	"	Gary R. Wagner, <i>et al</i>	1940	96	20,000	Tract 29 Stevenson Lane Drive Duncan Mills Sub. Sec. I
56305 June 17, 1988	"	"	"	"	Robert H. Rumsey <i>et al</i>	1940	208	28,915	Lot 73 Duncan Mills Village Phan I Sec. II
56378 June 17, 1988	"	"	"	"	Jeffco Enterprises, <i>inc.</i>	1940	444	131,700	Lot 50 Hinkside Dr., Hinkside Down Estate Sec. A
56437 June 20, 1988	"	"	"	"	Arthur H. Blackwell <i>et al</i>	1940	475	55,000	Lot 21 Parkins Mill Rd.
June 20, 1988	"	"	"	"	Betty S. Anderson	1940	567	20,000	5 acres Paris Mountain Sp

REVERSE or MORTGAGEE Index to Real Estate Mortgages — Greenville County, S. C.

REG. U. S. PAT. OFFICE *Chas. M. Cotts* County Indexes Since 1888 An Identifying Trade Mark

 Open at Proper Tab according to First Letter or Letters of Name and refer to Buff Sub-Index sheet for page reference.

COTT FAMILY NAME INDEX No. 75 © 1949
MADE BY THE COTT INDEX COMPANY, COLUMBUS, OHIO
SOLD BY PHOTO COPY SUPPLY, MAULDIN, S. C.

FILE NUMBER DATE OF RECORD	MORTGAGEES FAMILY NAMES	GIVEN NAMES ABCDEFGHIJ	GIVEN NAMES JKLMNOPQ	GIVEN NAMES RSTUVWXYZ	MORTGAGORS	BOOK	PAGE	Amount	BRIEF DESCRIPTION, LOCATION, ETC. (Not Warranted)
56796 June 21, 1988	Bank	First Citizens & Trust Co			Douglas R. Bishop, et al	1941	100	.00 12,900	Youn Estates Lot 12 Welcome Rd Art
56807 June 21, 1988	"	"	"	" "	Thomas E Dority	1941	104	.00 40,000	Ceres Lot 27 Clayton Dr. Farmington
57380 June 24, 1988	"	"	"	" "	J. L. Morgan	1941	763	.00 85,000	.584 ams White Horse Rd Op Stone Estd
57913 June 28, 1988	"	"	"	" "	Philip G. Lowmy et al	1942	442	.00 30,000	Lot 38, 39 + 40 Welshire
57907 June 28, 1988	"	"	"	" "	Ronald B. Cardell	1942	446	.00 25,000	0.90 ams South Busty Rd
58008 June 28, 1988	"	"	"	" "	Brown Properting P.C. ^{Inc.}	1942	590	.00 200,000	Lot 26 Barrington Plk.
58321 June 29, 1988	"	"	"	" "	Vera Lee Pickens	1943	87	.00 15,000	Summer St + Arlington Ave Lot 6 + pt Lots 4 + 8
1648 July 11, 1988	"	"	"	" "	Jimmy J. Lindsey	1945	885	.00 35,000	Valencia Estd. Lots 27, 28, 29 + 30
1656 July 11, 1988	"	"	"	" "	Ted G. Sanders et al	1945	889	.00 54,000	Hair Prop Resim Unit 143 Inglewood
2658 July 15, 1988	"	"	"	" "	Gordon M. Nixon et al	1947	14	.18 5,301	Lot 168 Chevy Chase
2880 July 18, 1988	"	"	"	" "	Laverne W. Williams et al	1947	298	.00 39,000	Lot 29 Sheffield Forest Village
2924 July 18, 1988	"	"	"	" "	Salmady E. Evans et al	1947	366	.59 22,984	Lot 105 Human Mill
4137 July 25, 1988	"	"	"	" "	George W. Weisel	1948	771	.00 20,000	Lot 3 Huntington Arms
4211 July 25, 1988	"	"	"	" "	Edwards Builders, Inc.	1948	927		Real Property Agreement
4280 July 26, 1988	"	"	"	" "	Harry J. Dizeau et al	1949	26	.00 30,000	Lot 8 Old Easley Bridge Rd
4528 July 26, 1988	"	"	"	" "	Will Earl Rollins	1949	244	.85 7,231	less lot 2 parcels Wings Rd

REVERSE or MORTGAGEE Index to Real Estate Mortgages — Greenville County, S. C.

REG. U. S. PAT. OFFICE *Chas. M. Cuth* County Indexes Since 1888 An Identifying Trade Mark

☞ Open at Proper Tab according to First Letter or Letters of Name and refer to Buff Sub-Index sheet for page reference.

COTT FAMILY NAME INDEX No. 75 © 1949
MADE BY THE COTT INDEX COMPANY, COLUMBUS, OHIO
SOLD BY PHOTO COPY SUPPLY, MAULDIN, S. C.

()

FILE NUMBER	MORTGAGEES FAMILY NAMES	GIVEN NAMES ABCDEFGH	GIVEN NAMES IJKLMNO	GIVEN NAMES PQRSTUVWXYZ	MORTGAGORS	BOOK	PAGE	Amount	BRIEF DESCRIPTION, LOCATION, ETC. (Not Warranted)
DATE OF RECORD									
4542 July 26, 1988 5277	Bank		First Citizens & Trust Co		William R. Whitmire ^{etal}	1949	297	20,000	Woodwood Simpsonville Lot 463 Chulwood Dr
July 29, 1988 5130	"	"	"	"	John Allen Head	1950	418	63,600	Lot 22 Woodhollow Dr
July 29, 1988 5414	"	"	"	"	Harvey B. Reece ^{etal}	1950	269	15,000	Lot 310 Blake St Blenn Gardens
Aug 4, 1988 5415	"	"	"	"	James A. Basinger ^{etal}	1950	686	15,000	Lot 84 Ravenswood Rd. Brook Caroline rd 21 also easement
Aug 1, 1988 5926	"	"	"	"	James A. Basinger, Jr. ^{etal}	1950	690	43,000	Parcel 1 = 0.965 acres South
Aug 2, 1988 7368	"	"	"	"	Susan W. Huffman	1951	327	75,000	Lot 19 Brookside Forest Wood" Sec 5
Aug 10, 1988 7653	"	"	"	"	James C. Awantz	1952	936	38,000	Lot 263 Laveria Dr. Botany Holly Vista Sub.
Aug 11, 1988 8647	"	"	"	"	H. Bruce Rogens, etal	1953	232	17,000	Lot 2, 3, 4 + 5 Holly Vista Dr Rd, Paris Mtn. Sp.
Aug 16, 1988 8977	"	"	"	"	Jerome K. Gatz	1954	459	13,500	Lot Hunt's Bend + White Horse
Aug 18, 1988 9854	"	"	"	"	Edwards Bldg. Inc. ^{etal}	1954	786	140,000	Lot 91 Riverdowns Sec 2
Aug 24, 1988 10321	"	"	"	"	J. Charles Barrerian	1955	905	40,000	Lot 25 Pebble Creek PkE 8.30 acres
Aug 26, 1988 10766	"	"	"	"	Sylvia M. Lanning ^{etal}	1956	473	7,313	Parcel plat bk 9-P pg 68 =
Aug 29, 1988 11039	"	"	"	"	Spuro J. Eliopoulos ^{etal}	1957	152	210,000	Lot Old Laurens Rd.
Aug 30, 1988 11507	"	"	"	"	Joseph William Reklis ^{etal}	1957	514	36,050	Lot 15 Perry Rd
Sept 1, 1988 11866	"	"	"	"	C & D Body Shop Inc	1958	145	25,000	4.3 acres W. S Hwy 123 St.
Sept 2, 1988	"	"	"	"	Herman J. Bell Jr.	1958	601	166,500	1.32 acre Pendleton St + Queen

REVERSE or MORTGAGEE Index to Real Estate Mortgages — Greenville County, S. C.

REG. U. S. PAT. OFFICE *Chas McCorkle* County Indexes Since 1888 An Identifying Trade Mark

 Open at Proper Tab according to First Letter or Letters of Name and refer to Buff Sub-Index sheet for page reference.

COTT FAMILY NAME INDEX No. 75 © 1949
MADE BY THE COTT INDEX COMPANY, COLUMBUS, OHIO
SOLD BY PHOTO COPY SUPPLY, MAULDIN, S. C.

FILE NUMBER DATE OF RECORD	MORTGAGEES FAMILY NAMES	GIVEN NAMES ABCDEFGHIJ	GIVEN NAMES JKLMNO	GIVEN NAMES PQRSTUVWXYZ	MORTGAGORS	BOOK	PAGE	Amount	BRIEF DESCRIPTION, LOCATION, ETC. (Not Warranted)
12436 Sept 8, 1988	Bank		First Citizens & Trust	Co	Dennis E. Nichols, et al	1959	186	10,416 ^{.47}	1 acre Circle Rd Butler Sp.
12564 Sept 8, 1988	"	"	"	"	Stephen M. Stamey, et al	1959	380	50,000 ^{.80}	Lot 109 Pine Brook Forest Mtn Sp.
12596 Sept 8, 1988	"	"	"	"	Mary Ann Snyder, et al	1959	428	47,074 ^{.00}	2 Lot Bancamie St Paris
12840 Sept 12, 1988	"	"	"	"	Edwards Builders, Inc.	1959	718	150,000 ^{.00}	Lot 30 Bradley Oaks.
13958 Sept 16, 1988	"	"	"	"	Maurin W. Williamson, et al	1961	85	75,000 ^{.00}	Parcel A = Lots 20, 21, 22 + 23 Sidney St
"	"	"	"	"	"	1961	85		Parcel B = Lot 45 Marlin St
"	"	"	"	"	"	1961	85		Lot 46 Marlin St
"	"	"	"	"	"	1961	85		Lot 47+48 Toledo St
"	"	"	"	"	"	1961	85		Pt Lots 47+48 Laurel St
14067 Sept 19, 1988	"	"	"	"	Edwards Builders Inc	1961	180	140,000 ^{.00}	Sec II Lot 91 Portion of Ruiner Downs Estate
14331 Sept. 20, 1988	"	"	"	"	Jimmy J. Lindsey	1961	473	40,000 ^{.00}	Lots 27, 28, 29 + 30 Valencia
15393 Sept 27, 1988	"	"	"	"	Patricia H. Collins	1962	841	16,000 ^{.00}	Lot 2 Pittman Circle also Lots 7+8 Washington St
17161 Oct 5, 1988	"	"	"	"	James E. White Jr.	1965	25	35,000 ^{.00}	Lots 24 + 55 Oxford Ests
17378 Oct 6, 1988	"	"	"	"	Charles J. Taylor et al	1965	227	57,600 ^{.00}	Ph. 1 Lot 7 Hiller Creek Ests.
17575 Oct 7, 1988	"	"	"	"	Morris D. Meit, et al	1965	530	12,300 ^{.00}	Lot 22 Monahan Sub. Mtn Rd. + Furman Hall Rd.
17731 Oct 10, 1988	"	"	"	"	James F. Hicks, et al	1965	695	60,000 ^{.00}	Pt lot 10 + 11 + 12 Old Paris
18399 Oct 12, 1988	"	"	"	"	Stephen M. Stamey, et al	1966	374	220,000 ^{.00}	Drove Sp. 20.83 acres Fork Shoal Rd.

REVERSE or MORTGAGEE Index to Real Estate Mortgages — Greenville County, S. C.

REG. U. S. PAT. OFFICE *Chas McCott* County Indexes Since 1888 An Identifying Trade Mark

☞ Open at Proper Tab according to First Letter or Letters of Name and refer to Buff Sub-Index sheet for page reference.

COTT FAMILY NAME INDEX No. 75 © 1949
MADE BY THE COTT INDEX COMPANY, COLUMBUS, OHIO
SOLD BY PHOTO COPY SUPPLY, MAULDIN, S. C.

()

FILE NUMBER	MORTGAGEES	GIVEN NAMES	GIVEN NAMES	GIVEN NAMES	MORTGAGORS	BOOK	PAGE	Amount	BRIEF DESCRIPTION, LOCATION, ETC. (Not Warranted)
DATE OF RECORD	FAMILY NAMES	ABCDEFGHIJ	KLMNO	PQRSTUVWXYZ					
19953 Oct. 21, 1988	Bank				B. Rhett Leonard, Jr.	1968	70	172,000	Right, Title + Interest to Alley bet North Main St + also.
30764 Oct 27, 1988	"	"	"	"	W. H. Ayford	1969	83		2nd mty see Bk 1939 pg 843 Release bet 23 + 24 Cherry Chase
21054 Oct 31, 1988	"	"	"	"	Geldie W. Christopher ^{et al}	1969	541	35,000	bet 11 Puentiss Ave
22164 Nov. 3, 1988	"	"	"	"	D. C. Snipes Co. Inc	1970	920	82,000	bet 15 Oak Pointe Sec II
22561 Nov. 7, 1988	"	"	"	"	Barry S. Rycraft ^{et al}	Re-Record 1971	415	16,000	2nd orig mty see Bk 1834 pg. 183 bet 9 Claremont Dr. Shrinwood
23677 Nov. 14, 1988	"	"	"	"	P. W. Thomas III et al	1972	560	12,000	Prop. Regime Unit to Riverbend Horiz
23930 Nov. 15, 1988	"	"	"	"	Bus Sansula ^{et al}	1972	813	45,000	bet Vista Hills
24604 Nov 21, 1988	"	"	"	"	Annis R. Jarametti ^{et al}	1973	99		2nd mty see Bk 1895 pg 46 Mty assign) Glenfeld mty Cap
25243 Nov 23, 1988	"	"	"	"	Jean F. Ester	1974	188	11,000	Pt. Lot 3, Kanatenah
25297 Nov 23, 1988	"	"	"	"	Charles E. Hashino, et al	1974	223	37,600	bet 256, Yorkshire Dr.
25694 Nov 29, 1988	"	"	"	"	Eashadali H. Bata ^{et al}	1974	777		88-5456 2nd mty see Bk 1691 pg 897 Release 2 d in from Judgment Rec
25912 Nov 30, 1988	"	"	"	"	Kenneth L. Childers ^{et al}	1975	30	14,000	Also see II Lots 24, 25 + 26 Holiday
26185 Dec. 1, 1988	"	"	"	"	D. Orval King, Jr et al	1975	396	115,000	bet 5 Cliff Ridge
28429 Dec. 14, 1988	"	"	"	"	American Security ^{et al}	1977	888	125,000	O. 7 Acres East North St
28428 Dec. 14, 1988	"	"	"	"	American Security ^{et al}	1977	892	125,000	pt tract 2 Earle Dr
28497 Dec. 14, 1988	"	"	"	"	Jueller G. Porter	1977	951	9,000	bet S-10, S-11 Sec 1 South bet S-6 bet S-7 bet S-8

REVERSE or MORTGAGEE Index to Real Estate Mortgages — Greenville County, S. C.

REG. U. S. PAT. OFFICE *Chester M. Cotts* County Indexes Since 1868
An Identifying Trade Mark

 Open at Proper Tab according to First Letter or Letters of Name and refer to Buff Sub-Index sheet for page reference.

COTT FAMILY NAME INDEX No. 75 © 1949
MADE BY THE COTT INDEX COMPANY, COLUMBUS, OHIO
SOLD BY PHOTO COPY SUPPLY, MAULDIN, S. C.

FILE NUMBER DATE OF RECORD	MORTGAGEES FAMILY NAMES	GIVEN NAMES ABCDEFGH	GIVEN NAMES IJKLMNO	GIVEN NAMES PQRSTUVWXYZ	MORTGAGORS	BOOK	PAGE	Amount	BRIEF DESCRIPTION, LOCATION, ETC. (Not Warranted)
28689 Dec 15 1988	Bank				Thomas B. Norris <i>et al</i>	1978	208	10,000 ^{.00}	Lot 2 Mauldin
29205 Dec 26 1988	"	"	"	"	Harry J. Fowler <i>et al</i>	1978	883	32,000 ^{.00}	Cardinal Park Lot 11 Ziffany Dr.
30169 Dec 27 1988	"	"	"	"	Thomas M. Zucken	1980	203	171,488 ^{.77}	Parcel 1 - 6.38 acrs Carter Dr.
"	"	"	"	"	"	1980	203		Parcel 2 - lot Murrell Dr.
30038 Dec 27 1988	"	"	"	"	Dennis Z. Pongratz <i>et al</i>	1980	75	20,000 ^{.00}	Parcel 3 - .60 acrs Murrell Dr. Hillsborough Ave E Lot 28 Salado Zone
30182 Dec 28 1988	"	"	"	"	Calvin L. Webb <i>et al</i>	1980	270	32,500 ^{.00}	Rd. Paris View Estates Pt lots 11 & 12 Belvue
426 Jan 4 1989	"	"	"	"	Roger W. Bramlett <i>et al</i>	1981	796	50,000 ^{.00}	14-V pg 27 1.50 acrs see plat Bk. Dei Mtg Rec Bk 1981 pg 796
424 Jan 4 1989	"	"	"	"	Roger W. Bramlett <i>et al</i>	1981	802		Mtg assign DCN Mtg Corp.
1948 Jan 13 1989	"	"	"	"	Zee W. Keller	1983	502	25,000 ^{.00}	See III Lot 48 Stone Lake Heights
1971 Jan 13 1989	"	"	"	"	David Paul Mafford, Jr. <i>et al</i>	1983	534		Release of Lien from judgment Roll 88-7661 for Mtg
"	"	"	"	"	"	1983	534		see Bk 1640 pg. 493
3220 Jan 23 1989	"	"	"	"	Jimmy E. Guthrie	1984	949		Real Property Agreement
4588 Jan 31 1989	"	"	"	"	Cleo Smith	1986	443	20,170 ^{.94}	50.78 acrs Fountain Inn Dr and Speedway Dr and less
"	"	"	"	"	"	1986	443		51 lots and 7.5 acrs tract
5132 Feb 3 1989	"	"	"	"	Dorothy V. Loukida	1987	119	15,000 ^{.00}	see C Lot 153 Woodfields
'63/8 Feb 13 1989	"	"	"	"	B. Rhett Leonard Jr.	1988	513	201,841 ^{.00}	+ int 10' alley. Lot 7. Main St & also right

INDIRECT or MORTGAGEE Index to Real Estate Mortgages — Greenville County, S. C.

REG. U. S. PAT OFFICE *Chas McColl* County Indexes Since 1888 An Identifying Trade Mark

Open at Proper Tab according to First Letter or Letters of Name and refer to Buff Sub-Index sheet for page reference.

COTT FAMILY NAME INDEX No. 75 © 1949
MADE BY THE COTT INDEX COMPANY, COLUMBUS, OHIO
SOLD BY PHOTO COPY SUPPLY, MAULDIN, S. C.

FILE NUMBER DATE OF RECORD	MORTGAGEES FAMILY NAMES	GIVEN NAMES ABCDEFGH	GIVEN NAMES IJKLMNO	GIVEN NAMES PQRSTUVWXYZ	MORTGAGORS	BOOK	PAGE	Amount	BRIEF DESCRIPTION, LOCATION, ETC. (Not Warranted)
7213 Feb 17, 1989	Bank	First Citizens	& Trust		Kathleen E. Palanga	1989	314	.12 37,647	Lot Chapman Rd
8795 Mar 1, 1989	"	"	"		Charles M. Beatty ^{et al}	1991	113	.00 30,000	Chantillye Sec II Lot 94 DeConte Woods
9372 Mar 2, 1989	"	"	"		Ricky Z. Barron ^{et al}	1991	878	.00 7,200	Lot 25 Quail Run
10602 Mar 10, 1989	"	"	"		Sharon Denise H. Harris ^{et al}	1993	63	.43 3,202	Lot 64 Monaghan Sec II Laurel St.
10734 Mar 13, 1989	"	"	"		Marvin W. Williamson	1993	200	.00 15,000	Lots 49 + 50 Solids St +
10748 Mar 13, 1989	"	"	"		James Percy Boling, Sr	1993	227	.00 55,000	.43 acres Solids St.
11221 Mar 15, 1989	"	"	"		Dena Ann Hyde	1993	703	.00 4,150	Lot 34 Springfield Ave.
13067 Mar 28, 1989	"	"	"		James P. Boling Sr	1995	867		Release Lots 49+50 Laurel St & Solids St. See Mtg see Blk 1872 pg 164
"	"	"	"		" "	1995	867		
13079 Mar 28, 1989	"	"	"		James Perry Boling Sr	1995	867		Release Lots 49+50 Laurel St & Solids St See Mtg see Blk 1884 pg 273
"	"	"	"		" "	1995	867		
13532 Mar 30, 1989	"	"	"		Van Z. Howell	1996	550	.00 25,000	W. Howell 0.775 acres Survey for Vinson
14185 Apr 3, 1989	"	"	"		Bobby D. Maddox ^{et al}	1997	493	.67 7,023	Chase Sub Lot 162 + pt lot 160 Chevy See Mtg see Blk 1977 pg 892
14631 Apr 5, 1989	"	"	"		American Security of Title ^{Inc.}	1997	999		Release pt tract 2 Earle Dr
14707 Apr 6, 1989	"	"	"		Sara Roberta Taylor	1998	111	.00 30,000	Lot 2 Alpine Way
15736 Apr 10, 1989	"	"	"		Robert J. Carnes ^{et al}	1998	656	.00 20,000	Mauldin Lot 95 Banner St. Mauldin

INDIRECT or MORTGAGEE Index to Real Estate Mortgages — Greenville County, S. C.

REG. U. S. PAT. OFFICE *Chas McCorkle* County Indexes Since 1898 An Identifying Trade Mark

Open at Proper Tab according to First Letter or Letters of Name and refer to Buff Sub-Index sheet for page reference.

COTT FAMILY NAME INDEX No. 75 © 1949
MADE BY THE COTT INDEX COMPANY, COLUMBUS, OHIO
SOLD BY PHOTO COPY SUPPLY, MAULDIN, S. C.

FILE NUMBER DATE OF RECORD	MORTGAGEES FAMILY NAMES	GIVEN NAMES ABCDEFGHIJ	GIVEN NAMES KLMNO	GIVEN NAMES PQRSTUWXYZ	MORTGAGORS	BOOK	PAGE	Amount	BRIEF DESCRIPTION, LOCATION, ETC. (Not Warranted)
15276 Apr 10, 1989	Bank				David Z. Thomas ^{et al}	1998	839	185,658 ^{.02}	Lot 2 East Earle St. also lot East Earle St + Wade Hampton Blvd. also lot Wade Hampton Blvd.
"	"	"	"	"	"	1998	839		
"	"	"	"	"	"	1998	839		
15496 Apr 11, 1989	"	"	"	"	Charlotte A. Driffin	1999	106	13,984 ^{.00}	Tract C plat Bl 164 p 20
15497 Apr 11, 1989	"	"	"	"	Robert J. Driffin	1999	110	14,080 ^{.00}	Tract B plat Bl 164 p 22
16885 Apr 19, 1989	"	"	"	"	Up Country Builders, Inc.	2000	602	70,000 ^{.00}	Lot 168 Cambridge Sub. Phase II
16790 Apr 19, 1989	"	"	"	"	Dao Enterprises ^{Proprietorship} a	2000	484	469,200 ^{.00}	6.938 acres Mimosa Dr
17149 Apr 21, 1989	"	"	"	"	Judy R. Burns	2000	863	12,000 ^{.00}	Sp. also 10.0 acres Hwy for Reid B. Lewis 10 acres = Pt tract 3 Highland
17609 Apr 25, 1989	"	"	"	"	Charles E. Bradley	2001	393	15,000 ^{.00}	Lots 19+20 Keith St
17578 Apr 25, 1989	"	"	"	"	Scott W. Hall ^{et al}	2001	416		Real Property Agreement
17594 Apr 25, 1989	"	"	"	"	Charles E. Volpe ^{et al}	2001	417	50,000 ^{.00}	Lot 6 Clubland Ridge
18594 May 1, 1989	"	"	"	"	James M. Chulka	2002	580	67,262 ^{.00}	Lot 16 Cambridge PK
20456 May 11, 1989	"	"	"	"	Robert L. Bingham Jr. ^{et al}	2004	650	30,000 ^{.00}	Lot Rust Ave
21571 May 18, 1989	"	"	"	"	George E. Dickert ^{et al}	2005	817	16,900 ^{.00}	Lot 30 Riverview Dr. Riverdale Chase Sub
21702 May 18, 1989	"	"	"	"	Willie C. Anderson ^{et al}	2005	954	6,450 ^{.00}	Lot 152 + pt lot 154 Cherry
23007 May 26, 1989	"	"	"	"	James A. Taylor	2007	458	175,000 ^{.00}	Lot Augustan Rd

INDIRECT or MORTGAGEE Index to Real Estate Mortgages — Greenville County, S. C.

REG. U. S. PAT. OFFICE *Chas. McClure* County Indexes Since 1888 An Identifying Trade Mark

Open at Proper Tab according to First Letter or Letters of Name and refer to Buff Sub-Index sheet for page reference.

COTT FAMILY NAME INDEX No. 75 © 1949
MADE BY THE COTT INDEX COMPANY, COLUMBUS, OHIO
SOLD BY PHOTO COPY SUPPLY, MAULDIN, S. C.

()

FILE NUMBER DATE OF RECORD	MORTGAGEES FAMILY NAMES	GIVEN NAMES ABCDEFGH	GIVEN NAMES IJKLMNO	GIVEN NAMES PQRSTUVWXYZ	MORTGAGORS	BOOK	PAGE	Amount	BRIEF DESCRIPTION, LOCATION, ETC. (Not Warranted)
23021 May 26, 1989	Bank				Thomas Murray Waynick	2007	473	.00 20,000	Child App. Sp. Lot Wilson Dr + Wilson Rd
123443 May 31, 1989	"	"	"	"	Karin A. Zovine <i>et al</i>	2007	953	.00 50,000	Lot 22 Gouvernors Square
23458 May 31, 1989	"	"	"	"	James Franklin Kelly	2007	980	.00 30,000	Lot 38 Thomas Dr. Avon Park
24857 June 7, 1989	"	"	"	"	Robert J. Griffin <i>et al</i>	2009	829	.00 65,650	4.40 acres plot Bk 16 pg 22
25668 June 13, 1989	"	"	"	"	James W. Ferguson <i>et al</i>	2010	667	.77 23,048	Daisy Dr Lot 17 Jact Rd. Pine Hill Village
26044 June 15, 1989	"	"	"	"	Nathanial E. Cain	2011	10	.00 164,000	5.05 acres Pine Log Ford Rd
26049 June 15, 1989	"	"	"	"	Edwards Bledis Arc.	2011	18	.00 75,000	West Luzalos ct Lot 9 Half mile Lake Ph. I. B.
26087 June 15, 1989	"	"	"	"	Lynone D. Mass	2011	84	.78 21,600	Belle Meade Dr 1+2 Lot 134 Camden Tr
26509 June 19, 1989	"	"	"	"	Barbara L. Atchison	2011	609	.78 21,600	Lot 3 Baling Rd
26644 June 19, 1989	"	"	"	"	Ruby L. Vaughn	2011	773	.60 22,689	pt Lot Agnew Rd
27053 June 21, 1989	"	"	"	"	James N. Chalkos	2012	232		Mtg Assign to Republic Mtg
"	"	"	"	"	"	2012	232		Service to. For Mtg see Bk 2002, ps. 580
26901 June 21, 1989	"	"	"	"	David L. Crawley <i>et al</i>	2012	54	.00 16,000	Subd. Lot 13 Wycliffe Dr. Bennington
27657 June 26, 1989	"	"	"	"	James C. Swartz	2012	812	.00 14,800	Monahan Mills Hill, Victor Monahan Mills Hill
27803 June 27, 1989	"	"	"	"	Larry Joe Etis <i>et al</i>	2012	974	.00 24,000	Lot 101 (19) Haynesworth St.
27831 June 27, 1989	"	"	"	"	C. J. Agnew, <i>et al</i>	2013	16	.00 18,600	Lot = 2.39 ACS Terry Shop Rd. Lot 74 Burdette Est

INDIRECT or MORTGAGEE Index to Real Estate Mortgages — Greenville County, S. C.

REG. U. S. PAT OFFICE *Chas. McCall* County Indexes Since 1888 An Identifying Trade Mark

 Open at Proper Tab according to First Letter or Letters of Name and refer to Buff Sub-Index sheet for page reference.

COTT FAMILY NAME INDEX No. 75 © 1949
MADE BY THE COTT INDEX COMPANY, COLUMBUS, OHIO
SOLD BY PHOTO COPY SUPPLY, MAULDIN, S. C.

FILE NUMBER DATE OF RECORD	MORTGAGEES FAMILY NAMES	GIVEN NAMES ABCDEFGH	GIVEN NAMES IJKLMNO	GIVEN NAMES PQRSTUVWXYZ	MORTGAGORS	BOOK	PAGE	Amount	BRIEF DESCRIPTION, LOCATION, ETC. (Not Warranted)
28057 June 28, 1989	Bank	First Citizens & Trust			^{Ital} William M. Adams	2013	275	35,000 .00	Lot 31 Riley Estate
28503 June 30, 1989	"	" "	"		^{Ital} Donna S. Rycroft	2013	852	16,000 .00	Shrinewood Lot 8 Clairmont Dr.
30322 July 13, 1989	"	" "	"		Mary Jean Beall	2016	13	10,000 .00	Lots 228 + 229 + pt lot 226 + 227 East Lake Shore Dr
30885 July 17, 1989	"	" "	"		" " "	2016	13	10,000 .00	Lake Lanier Development
32692 July 26, 1989	"	" "	"		Eugene B. Watson, Justice	2016	639	35,000 .00	Lot 2 East North St.
33544 July 31, 1989	"	" "	"		^{Ital} Z. B. Rosnell Jr.	2018	542	50,000 .00	Lane Fowler Field Sub. Sec 2 Lot 25 Wren Way + Lake
34146 Aug 2, 1989	"	" "	"		^{Ital} Alvin J. Gregory	2019	620	43,000 .00	East dal. Lot 129 Birchwood Ln
34405 Aug 4, 1989	"	" "	"		James R. Mann	2020	419	25,000 .00	Rd + Old Standing App Rd 20.25 acres Standing App
35238 Aug 9, 1989	"	" "	"		^{Ital} Joseph Ronnie Bishop	2020	786	30,000 .00	pg 88 Lot 12-B plus Bl 6-B
36207 Aug 15, 1989	"	" "	"		^{Ital} Jean Cochran	2021	610	20,000 .00	Eastbourne Rd Lot 1 White Horse Rd +
36401 Aug 16, 1989	"	" "	"		Milton J. Arledge	2022	607	7,955 .87	Lots 151 + 152 Avon Park North PK.
37095 Aug 21, 1989	"	" "	"		^{Ital} Charles N. Wyatt Jr.	2022	888	10,000 .00	Lot 19 Buist Ave
37676 Aug 23, 1989	"	" "	"		David A. Neely	2023	568	78,300 .00	+ easement for ingress + egress 4 acre tract S. C. Hwy 296
39902 Sept 5, 1989	"	" "	"		^{Ital} Stephen B. Stasney	2024	284	219,000 .00	Shook Rd. Brown Sp. Tract 6 = 20.83 acres Fork
39942 Sept 5, 1989	"	" "	"		Clarence J. Linke	2026	791	10,000 .00	Lot 52 Pebble Valley
					David J. Douglas	2026	872	90,000 .00	Horiz Prop Regime Units A + D - 862 S. Pleasantburg

INDIRECT or MORTGAGEE Index to Real Estate Mortgages — Greenville County, S. C.

REG. U. S. PAT. OFFICE *Chas. McKee* County Indexes Since 1888 An Identifying Trade Mark

 Open at Proper Tab according to First Letter or Letters of Name and refer to Buff Sub-Index sheet for page reference.


COTT FAMILY NAME INDEX No. 75 © 1949
MADE BY THE COTT INDEX COMPANY, COLUMBUS, OHIO
SOLD BY PHOTO COPY SUPPLY, MAULDIN, S. C.

()

FILE NUMBER DATE OF RECORD	MORTGAGEES FAMILY NAMES	GIVEN NAMES ABCDEFGH	GIVEN NAMES IJKLMNO	GIVEN NAMES PQRSTUVWXYZ	MORTGAGORS	BOOK	PAGE	Amount	BRIEF DESCRIPTION, LOCATION, ETC. (Not Warranted)
40848 Sept 11, 1989	Bank		First Citizen & Trust		Carl G. Culbertson ^{et al}	2027	828	25,667	Lot 12 + 12-A Woodville Hgts Co. for mty see Bk 2007 pg 953
41067 Sept 12, 1989	"	"	"	"	Karin A. Zovian	2027	999		Mty assign Republic Mty Assn
41155 Sept 13, 1989	"	"	"	"	Thomas M. Tucker ^{et al}	2028	212	10,000	Lot 3 Old Eadey Bridge Rd - Young Est.
42575 Sept 21, 1989	"	"	"	"	James C. Massingale ^{et al}	2029	747	36,142	Realty corp Lot 13 Property of Central
43606 Sept 28, 1989	"	"	"	"	Julius M. Waley	2030	933	60,000	Lot 3 plat Bk 29 pg 53
43819 Sept 29, 1989	"	"	"	"	James Z. Jewell ^{et al}	2031	192	12,000	Lot 8 Lamont Lane New Heights 64
44643 Oct 4, 1989	"		First Citizens Bank & Trust		Robert J. Griffin ^{et al}	2032	376	75,000	1.97 acres plat Bk 17 pg 9
45252 Oct 6, 1989	"		First Citizens Bank & Trust		Karen B. Whisnant ^{et al}	2033	59	56,207	Lot 110 West Davis Rd Mty see Bk 2032 pg 376
45606 Oct 10, 1989	"		First Citizens Bank & Trust		Robert J. Griffin ^{et al}	2033	457		Mty assign ACTN Mty Corp Inc
46502 Oct 16, 1989	"		First Citizens Bank & Trust		John J. Berry	2034	350	65,000	Lot 32 + 33 Drvier Ave Bentl Sp.
46580 Oct 16, 1989	"		First Citizens Bank & Trust		James N. Eubanks	2034	441	16,904	Lot 35 Oakvale Farms
46719 Oct 17, 1989	"		First Citizens Bank & Trust		^{5/8} Gerald G. Carter ^{et al}	2034	567	9,595	Lot 15 Jaken Dr Forest
47547 Oct 20, 1989	"		"	"	Wade H. Godfrey, Jr. ^{et al}	2035	396	65,600	Lot 63 Meredith Ln. Henderson Forest
47549 Oct 20, 1989	"		"	"	Wade H. Godfrey, Jr. ^{et al}	2035	404	15,000	Lot 63 Meredith Ln. Henderson Forest
48416 Oct 26, 1989	"		First Citizens Bank & Trust Co.		Ella M. Williams	2036	557	7,000	Pt lots 144 + 145 Chevy Chase for mty see Bk 2035 pg 396
48591 Oct 27, 1989	"		"	"	Wade H. Godfrey Jr. ^{et al}	2036	710		Mty assign ACTN Mty Corp

INDIRECT or MORTGAGEE Index to Real Estate Mortgages — Greenville County, S. C.

REG. U. S. PAT. OFFICE *Chas. McCall* County Indexes Since 1888 An Identifying Trade Mark

 Open at Proper Tab according to First Letter or Letters of Name and refer to Buff Sub-Index sheet for page reference.

COTT FAMILY NAME INDEX No. 75 © 1949
MADE BY THE COTT INDEX COMPANY, COLUMBUS, OHIO
SOLD BY PHOTO COPY SUPPLY, MAULDIN, S. C.

FILE NUMBER DATE OF RECORD	MORTGAGEES FAMILY NAMES	GIVEN NAMES ABCDEFGH	GIVEN NAMES IJKLMNO	GIVEN NAMES PQRSTUWXYZ	MORTGAGORS	BOOK	PAGE	Amount	BRIEF DESCRIPTION, LOCATION, ETC. (Not Warranted)
49211 Oct 31, 1989	Bank				Ronnie S. Green ^{et al}	2037	498	13,868	Lot 348 Brandon Plant
49404 Nov 1, 1989	"	"	"	"	Robert H. Frederick ^{et al}	2037	716	25,389	Same loci Lot 74 McMain Dr
49836 Nov 2, 1989	"	"	"	"	Marvin W. Wilkinson	2038	553	15,000	Lot Laurel St.
49864 Nov 2, 1989	"	"	"	"	Deborah B. Jordan ^{et al}	2038	574	25,000	Valley Sec I Lot 4 Westview Ave Lot
50278 Nov 6, 1989	"	"	"	"	Jimmy D. Royal	✓	✓	✓	89-3665 Smville Litters-219 Stenhouse Rd
50294 Nov 6, 1989	"	"	"	"	Jimmy D. Royal	2038	992	22,400	Parview Sp. 1.0 acre Stenhouse Rd.
50348 Nov 7, 1989	"	"	"	"	Joe E. Sedford	2039	028	23,527	Lot 1 plat Bk 22 p 63
50843 Nov 9, 1989	"	"	"	"	Ray E. Bell	2039	596	25,000	Lot 1 Green Ave
50718 Nov 9, 1989	"	"	"	"	Renfrow C. Dalloway ^{et al}	2039	489	150,000	Trail Lot 6 Rapid River
51263 Nov 13, 1989	"	"	"	"	William D. Barrow Jr.	2040	35	20,000	Pleasant Grove St Lot Fortner Ave +
51546 Nov 14, 1989	"	"	"	"	Delia B. Japp	2040	421	32,300	Av. Traylor Park Lot 204 + pt lot 194 Woodvale
51641 Nov 15, 1989	"	"	"	"	Mildred E. Martin	2040	526	7,947	Lot 103 Taylor Rd
53869 Nov 30, 1989	"	"	"	"	Brenda Jo Green	2043	105	30,000	Lot 3 East Blue Ridge Dr
54840 Dec 5, 1989	"	"	"	"	Robert L. Graham	2044	264	6,375	Lot 173 Cherry Chase
54895 Dec 5, 1989	"	"	"	"	James R. Andrews ^{et al}	2044	283	165,000	also Lot 20 Buckhorn Rd Lot 25 Halloran Hwy 75
54977 Dec 5, 1989	"	"	"	"	Walter M. Cart, Jr.	2044	400	83,000	Cagle Park Lot 5 Crescent Ave

INDIRECT or MORTGAGEE Index to Real Estate Mortgages — Greenville County, S. C.

REG. U. S. PAT OFFICE *ChemCott* County Indexes Since 1888
An Identifying Trade Mark

Open at Proper Tab according to First Letter or Letters of Name and refer to Buff Sub-Index sheet for page reference.

COTT FAMILY NAME INDEX No. 75 © 1949
MADE BY THE COTT INDEX COMPANY, COLUMBUS, OHIO
SOLD BY PHOTO COPY SUPPLY, MAULDIN, S. C.

()

FILE NUMBER DATE OF RECORD	MORTGAGEES FAMILY NAMES	GIVEN NAMES ABCDEFGH	GIVEN NAMES IJKLMNO	GIVEN NAMES PQRSTUVWXYZ	MORTGAGORS	BOOK	PAGE	Amount	BRIEF DESCRIPTION, LOCATION, ETC. (Not Warranted)
55783 Dec. 12, 1989	Bank				<i>et al</i> William H. Jourdains	2045	249	.00 18,000	Tract 3 = 2.00 acres Nest Mill Rd + Fountain Inn - Fairview Rd Fairview Sp Rd.
" " 56102 Dec. 13, 1989	"	" "	" "	" "	<i>et al</i> also Kevin Whitaker Chevrolet Williams Chevrolet Inc	2045	249	.00 1,500,000	6.900 acres Sumner Hall
57108 Dec. 20, 1989	"	" "	" "	" "	<i>et al</i> Lester Lee Smith, Sr.	2046	857		Assoc. For Mtg on Bl 1753 p 777 Mtg Assign to First Tract 2 + 2
57378 Dec. 21, 1989	"	" "	" "	" "	<i>et al</i> Steve Garner	2047	130	.22 11,489	East Arklin Trail Seven Oaks Tract 60 Edwards Mill Rd + 89-4289 Rd.
58189 Dec. 28, 1989	"	" "	" "	" "	<i>et al</i> Eastern Business Farms Inc	✓	✓	✓	Features - 1300 Old Sulphur Springs

