

# INDIRECT or MORTGAGEE Index to Real Estate Mortgages — Greenville County, S. C.

Open at Proper Tab according to First Letter or Letters of Name and refer to Buff Sub-Index sheet for page reference.


FILE NUMBER DATE OF RECORD	MORTGAGEES FAMILY NAMES	GIVEN NAMES ABCDEFGHIJ	GIVEN NAMES JKLMNO	GIVEN NAMES PQRSTUVWXYZ	MORTGAGORS	BOOK	PAGE	Amount	BRIEF DESCRIPTION, LOCATION, ETC. ( Not Warranted )
23083 Jan 25, 1984	Bank			Savings Bank S.C. Fed.	Lloyd J. Black, Jr. et al	1645	293	28,275. <sup>00</sup>	Chaynessey Lot 24 Whitbread Ct.
23687 Feb 1, 1984	"			formerly a.C. Fed. S + L. Assn.	Walter J. Sanford, Jr. et al	1646	210	42,750. <sup>00</sup>	South Side Inn Lot 96 Iron Rock Ct. - western
24137 Feb 6, 1984	"			" "	Smith & Steele Bldg Inc.	1646	791	82,650. <sup>00</sup>	Lot 146 Pine Brook Forest
24417 Feb 8, 1984	"			" "	Albert S. Hagood	1647	143	72,200. <sup>00</sup>	Horin Prop. Reg. Unit 29 Northgate Trace
24519 Feb 8, 1984	"			" "	Donald E. Baltz, Inc.	1647	248	91,200. <sup>00</sup>	Ph I Lot 157 Brookside Sec VI
24519 Feb 8, 1984	"			" "	Donald E. Baltz Inc.	1647	253	90,250. <sup>00</sup>	Ph I Lot 158 Brookside Sec VI
24519 Feb 8, 1984	"			" "	Donald E. Baltz Inc.	1647	258	89,775. <sup>00</sup>	Ph I Lot 155 Brookside Sec VI
24519 Feb 8, 1984	"			" "	Donald E. Baltz Inc.	1647	263	90,725. <sup>00</sup>	Ph I Lot 154 Brookside Sec VI
24519 Feb 8, 1984	"			" "	Donald E. Baltz Inc.	1647	268	89,300. <sup>00</sup>	Ph I Lot 153 Brookside Sec VI
24738 Feb 10, 1984	"			" "	Williams H. Dev. Corp. a S.C. Gen. Pte.	1647	647	93,750. <sup>00</sup>	"Dove Tree" Lot 43 Rosebay Dr.
24861 Feb 13, 1984	"			" "	Club Pointe Developers	1647	762	270,750. <sup>00</sup>	Ph III also R/W for ingress & egress 0.63 Aca Kindlin Way Exten. Club Pointe
26263 Feb 27, 1984	"			" "	Worth D. Kiger	1649	452	49,500. <sup>00</sup>	Acres" Sec II Lot 19 Quarry Dr. "Quincy"
26582 Feb 29, 1984	"			" "	Anthony J. Skatella et al	1649	928	70,000. <sup>00</sup>	Plantation Ph III Sec I Lot 5 Plantation Dr. Holly Tree
26668 Feb 29, 1984	"			" "	John Miller Atwood et al	1650	18	52,250. <sup>00</sup>	Hills" Lot 9 Enoree Cir. "Enoree"
27674 Mar 9, 1984	"			" "	Worth D. Kiger	1651	340	61,750. <sup>00</sup>	"Harrogate Hills" Lot 19 Harrogate Ct.
27630 Mar 9, 1984	"			" "	Ed Burgess Co. Inc.	1651	313	70,300. <sup>00</sup>	Lot 21 Harrogate Hills

# INDIRECT or MORTGAGEE Index to Real Estate Mortgages — Greenville County, S. C.

( )  
 Open at Proper Tab according to First Letter or Letters of Name and refer to Buff Sub-Index sheet for page reference.

FILE NUMBER DATE OF RECORD	MORTGAGEES FAMILY NAMES	GIVEN NAMES ABCDEFGHIJ	GIVEN NAMES KLMNO	GIVEN NAMES PQRSTUVWXYZ	MORTGAGORS	BOOK	PAGE	Amount	BRIEF DESCRIPTION, LOCATION, ETC. ( Not Warranted )
28149 Mar. 14, 1984	Bank			Savings Bank S.C. Fed.	The State Co. Inc.	1651	970	78,375. <sup>00</sup>	Lot 12.5 Brookfield East East Dyler Creek Eats. Ph. I
29402 Mar. 23, 1984	"			"	Sen - Del Builders	1653	485	59,850. <sup>00</sup>	Lot 3 Con. Holland Rd. & Pines Dr.
30195 Mar. 30, 1984	"			"	Brown Properties of S.C. Inc.	1654	534	119,700. <sup>00</sup>	Nally Inc. Ph. III Sec II Lot 34 Grand Oaks Ct.
30195 Mar. 30, 1984	"			"	Brown Properties of S.C. Inc.	1654	539	121,500. <sup>00</sup>	Nally Inc. Ph. III Sec II Lot 51 Chestnut Oaks Dr.
30195 Mar. 30, 1984	"			"	Brown Properties of S.C. Inc.	1654	544	121,500. <sup>00</sup>	Nally Inc. Ph. III Sec II Lot 32 Quorum Dr.
30986 Apr. 4, 1984	"			"	Joseph Properties Inc.	1655	709	121,500. <sup>00</sup>	In - Sugar Creek Map 6 Lot 357 Cliffwood Ct. & Cliffwood
31209 Apr. 6, 1984	"			"	Ronald Jordan, Inc.	1656	33	65,550. <sup>00</sup>	Harrogate Hills Lot 28 Harrogate Court
31347 Apr. 9, 1984	"			"	Preston to Baker	1656	214	50,000. <sup>00</sup>	Lot 17 Northwood Sec 3 Forester Woods
31574 Apr. 10, 1984	"			"	Beechwood Properties, Inc.	1656	624	90,750. <sup>00</sup>	Lot 3 Loblolly Lane Sec. 6 Creek Estate - Ph. I
32049 Apr. 13, 1984	"			"	James W. Shelton	1657	211	66,500. <sup>00</sup>	Lot 1 Holland Rd. Builders
32458 Apr. 18, 1984	"			"	Smith & Steele Builders Inc.	1657	810	77,425. <sup>00</sup>	Lot 14 Milford Ct. Remstar Place
32521 Apr. 18, 1984	"			"	Spitzer - Hall, Inc.	1657	926	106,400. <sup>00</sup>	Lot 3 Walden Way Walden Pond Eats. Ph. I
32847 Apr. 20, 1984	"			"	Sen - Del Builders	1658	387	59,850. <sup>00</sup>	Lot 2 Holland Rd. Builders Creek
33334 Apr. 25, 1984	"			"	Larry Keith Arrowood et al	1659	81	35,000. <sup>00</sup>	Dist. Old Dunham Bridge Rd. Dist. in Mtg. au King Bl. 1659 p. 81
33356 Apr. 25, 1984	"			"	Larry Keith Arrowood et al	1659	80		Mtg. assigned to S.C. State Housing
33695 Apr. 27, 1984	"			"	Larry Lee Camp et al	1659	652	31,350. <sup>00</sup>	Lot 10 Darlington Ave.

# INDIRECT or MORTGAGEE Index to Real Estate Mortgages — Greenville County, S. C.


 Open at Proper Tab according to First Letter or Letters of Name and refer to Buff Sub-Index sheet for page reference.

( B )

FILE NUMBER DATE OF RECORD	MORTGAGEES FAMILY NAMES	GIVEN NAMES ABCDEFGH	GIVEN NAMES IJKLMNO	GIVEN NAMES PQRSTUVWXYZ	MORTGAGORS	BOOK	PAGE	Amount	BRIEF DESCRIPTION, LOCATION, ETC. ( Not Warranted )
33766 Apr 27 1984	Bank			Savings Bank S.C. Fed.	Joyfire Properties, Inc.	1659	712	131,400	Augar Creek Sec. 2 Map 2 Lot 462 Sweetwater Rd.
33754 Apr 27 1984	"			" "	Jerry Lee Camp et al	1659	659		Auth. for mtg. du Lem Ak. 1659 pp. 652 mtg. assigned to S.C. State Housing
34378 May 2 1984	"			" "	Donald E. Baltz, Inc.	1660	586	92,150	Pl 1 Lot 166 Brookside, Sec. VI
34378 May 2 1984	"			" "	Donald E. Baltz, Inc.	1660	591	90,250	Pl 1 Lot 165 Brookside, Sec. VI
34378 May 2 1984	"			" "	Donald E. Baltz, Inc.	1660	596	90,250	Pl 1 Lot 164 Brookside, Sec. VI
34364 May 2 1984	"			" "	Donald E. Baltz, Inc.	1660	601	86,450	Pl 1 Lot 163 Brookside, Sec. VI
34364 May 2 1984	"			" "	Donald E. Baltz, Inc.	1660	606	89,300	Pl 1 Lot 167 Brookside, Sec. VI
34487 May 3 1984	"	Journals	S.C. Fed. Savng & L. assn.	" "	Kenneth L. Knudson et al	1660	831		for mtg. du Lem Ak. 1636 pp. 941 mtg. assign MGIC mtg. marketing Corp.
34487 May 3 1984	"			" "	Kenneth L. Knudson et al	1660	845		for mtg. du Lem Ak. 1636 pp. 941 mtg. assign Bankers Trust of S.C., Inc.
34487 May 3 1984	"			" "	David A. Arnold et al	1660	822		for mtg. du Lem Ak. 1623 pp. 595 mtg. assign MGIC mtg. marketing Corp.
34487 May 3 1984	"			" "	David A. Arnold et al	1660	846		for mtg. du Lem Ak. 1623 pp. 595 mtg. assign Bankers Trust of S.C., Inc.
34487 May 3 1984	"			" "	Jean E. Porter	1660	833		for mtg. du Lem Ak. 1623 pp. 225 mtg. assign MGIC mtg. marketing Corp.
34487 May 3 1984	"			" "	Jean E. Porter	1660	847		for mtg. du Lem Ak. 1623 pp. 225 mtg. assign Bankers Trust of S.C., Inc.
34487 May 3 1984	"			" "	John Seati et al	1660	834		for mtg. du Lem Ak. 1622 pp. 407 mtg. assign MGIC mtg. marketing Corp.
34487 May 3 1984	"			" "	John Seati et al	1660	848		for mtg. du Lem Ak. 1622 pp. 407 mtg. assign Bankers Trust of S.C., Inc.
34487 May 3 1984	"			" "	William M. Butler et al	1660	835		for mtg. du Lem Ak. 1612 pp. 660 mtg. assign MGIC mtg. marketing Corp.

Indirectly assigned  
 through S.C. Fed. Savng & L. Assn.

# INDIRECT or MORTGAGEE Index to Real Estate Mortgages — Greenville County, S. C.

Open at Proper Tab according to First Letter or Letters of Name and refer to Buff Sub-Index sheet for page reference.

FILE NUMBER DATE OF RECORD	MORTGAGEES FAMILY NAMES	GIVEN NAMES ABCDEFGHIJ	GIVEN NAMES JKLMNOPQ	GIVEN NAMES RSTUVWXYZ	MORTGAGORS	BOOK	PAGE	Amount	BRIEF DESCRIPTION, LOCATION, ETC. ( Not Warranted )
34487 May 3 1984	Bank			Savings Bank S.C. Fed.	William M. Butler, et al	1660	849		2a mtg. see Rem Bl. 1613 p. 660 mtg. assigned to Banker Trust Co
34487 May 3 1984	"			Savings Bank S.C. Fed.	Wm. Craig Marchant	1660	839		For mtg. see Rem Bl. 1644 p. 685 mtg. assigned M.G.I.C. mtg. marketing corp.
34487 May 3 1984	"			"	Wm. Craig Marchant	1660	853		For mtg. see Rem Bl. 1644 p. 685 mtg. assign Banker Trust Co. 2a.
34487 May 3 1984	"			"	James B. Spear Jr.	1660	840		For mtg. see Rem Bl. 1650 p. 8 mtg. assign M.G.I.C. mtg. marketing corp.
34487 May 3 1984	"			"	"	1660	854		For mtg. see Rem Bl. 1650 p. 8 mtg. assign Banker Trust Co. 2a.
35975 May 15 1984	"			"	MARK D. Hunt, et al	1662	785	53,000	Milford Ct. Lot 15 "Rudston Place"
35973 May 15 1984	"			"	Mark D. Hunt, et al	1662	792		For mtg. see Rem Bl. 1662 p. 785 mtg. assign S.C. State Housing Auth.
37199 May 25 1984	"			"	Finnell Construction Co. Ltd.	1664	498	85,025	Coachwood Forest Lot 49 Georgia Hideaway
37199 May 25 1984	"			"	Finnell Construction Co. Ltd.	1664	503	93,525	Coachwood Forest Lot 46 Georgia Hideaway
37199 May 25 1984	"			"	Finnell Construction Co. Ltd.	1664	508	94,525	Coachwood Forest Lot 44 Georgia Hideaway
37315 May 28 1984	"			"	Walter Lynn Jr. et al	1664	695	58,000	Brook Blomgardens Lot 123 Shrewsbury Rd.
37812 May 31 1984	"			"	Richard A. Blodgett	1665	422	55,950	Krup Key Unit 31 Sugar Creek Valley Hk.
37910 May 31 1984	"			"	Prestige Bldg. & Fin. Bld.	1665	534	98,250	Lot 9 Forester wood sub PUD
38165 Jun 1 1984	"			"	Davidson - Vaughan a S.C. Plo.	1665	926	60,000	Lot 12 Creekside Villas Pk II PUD
38165 Jun 1 1984	"			"	Davidson - Vaughan a S.C. Plo.	1665	931	60,000	Lot 13 Creekside Villas Pk II PUD
38165 Jun 1 1984	"			"	Davidson - Vaughan	1665	936	75,000	Lot 14 Creekside Villas Pk II

# INDIRECT or MORTGAGEE Index to Real Estate Mortgages — Greenville County, S. C.

Open at Proper Tab according to First Letter or Letters of Name and refer to Buff Sub-Index sheet for page reference.

( 1 )

FILE NUMBER DATE OF RECORD	MORTGAGEES FAMILY NAMES	GIVEN NAMES ABCDEFGH	GIVEN NAMES IJKLMNO	GIVEN NAMES PQRSTUVWXYZ	MORTGAGORS	BOOK	PAGE	Amount	BRIEF DESCRIPTION, LOCATION, ETC. ( Not Warranted )
39118 June 11, 1984	Bank			Savings S.C. Federal	John W. Towne, Inc.	1667	166	39,900 <sup>.00</sup>	Bay Reg. Unit 435 Heritage Court Wm.
39369 June 13, 1984	"			"	Palmetto Bldg of Denville	1667	555	57,700 <sup>.00</sup>	Lot 81-A Randy Dr.
39575 June 15, 1984	"			"	Foothill Selts P. Inc.	1667	797	62,625 <sup>.00</sup>	Lot 83 Denegera Pointe East
39698 June 15, 1984	"			"	Thomas M. Mahaffey, et al	1667	953	54,400 <sup>.00</sup>	Narragate Hill Lot 19 Narragate Court
40284 June 21, 1984	"			"	Anthony J. Skatell, III	1668	656	70,000 <sup>.00</sup>	Re-Record Lot 5 Plantation Hall, Sec. III
40324 June 21, 1984	"			"	Ed Bergen Co., Inc.	1668	738	60,300 <sup>.00</sup>	Lot 33 Northwood Sec. 7
40838 June 26, 1984	"			"	Carolina Builders of S.C., Inc.	1669	390	70,125 <sup>.00</sup>	Denegera Pointe Sec. I Lot 58 Atherton Way
40830 June 26, 1984	"			"	Carolina Builders of S.C., Inc.	1669	394	141,750 <sup>.00</sup>	Asheton Sec. 2 Lot 35 Brandon Court
41215 June 29, 1984	"			"	Worth A. Kiger	1669	970	131,400 <sup>.00</sup>	Tracts Sec 1 Lot 18 Lakecrest Dr. Stone Lake
41239 June 29, 1984	"			"	James Walter Swanner, et al	1670	17	38,950 <sup>.00</sup>	Tennessee Lot 64 Capers St. Crescent
41267 June 29, 1984	"			"	M + J Associates, Inc.	1670	45	330,000 <sup>.00</sup>	2 Tracts
41281 June 29, 1984	"			"	James W. Skelton, et al	1670	73	60,325 <sup>.00</sup>	Creek Ests Ph 1 Lot 21 Holland Rd. Bilder
198 July 2, 1984	"			"	Worth Kiger	1670	552	56,050 <sup>.00</sup>	Lot 6 Oak Dr.
1487 July 13, 1984	"			"	Worth D. Kiger	Re-Record 1672	498	131,400 <sup>.00</sup>	Sec. I. Tracts on Record 1669 Pg 970 Lot 18 Lakecrest Dr. Stone Lake High
1683 July 13, 1984	"			"	Berhard J. Pietsch, et al	1672	711	20,000 <sup>.00</sup>	Holly Hill Ph III Sec II Lot 51 Chestnut Oaks Link
2191 July 20, 1984	"			"	Fulco Homes, Inc.	1673	464	102,600 <sup>.00</sup>	Sec 13 Denegera Place Lot 326 Bridges Creek Dr.

# INDIRECT or MORTGAGEE Index to Real Estate Mortgages — Greenville County, S. C.

( )  
 Open at Proper Tab according to First Letter or Letters of Name and refer to Buff Sub-Index sheet for page reference.

FILE NUMBER DATE OF RECORD	MORTGAGEES FAMILY NAMES	GIVEN NAMES ABCDEFGHIJ	GIVEN NAMES JKLMNOPQ	GIVEN NAMES RSTUVWXYZ	MORTGAGORS	BOOK	PAGE	Amount	BRIEF DESCRIPTION, LOCATION, ETC. ( Not Warranted )
2254 July 26, 1984	Bank			Savings S.C. Federal	Hendrick, Frederik <sup>etal</sup> Jacobs	1673	546	34,000	(SC Hwy 183) + Marigold Rd 2.78 Acs. Cedar Lane Rd
4043 Aug 6, 1984	"			"	Donald E Bally, Inc.	Re-Record 1676	248	89,300	Trig. Acs. 1647 Pg 268 Lot 153 Brookside Sec. VI Ph I
4043 Aug 6, 1984	"			"	Donald E Bally, Inc.	Re-Record 1676	253	90,725	Trig. Acs. 1647 Pg 263 Lot 154 Brookside Sec. VI Ph I
4220 Aug 7, 1984	"			"	The Vista Co. Inc.	1676	516	80,350	Lot 64 Brookfield West Sec II
4470 Aug 9, 1984	"			"	Ed. Burgess Co. Inc.	1676	800	105,450	Lot 12 Walden Way Walden Pond
4528 Aug 10, 1984	"	formerly S.C. Fed. S + L. ans.		95B.	Northgate <sup>Venture</sup> Inc. Joint	1677	33		Proj. by for mtg. see Rem. bk. 1639 pg. 69 Relian. Unit 44 Northgate Zone 11A
4793 Aug 14, 1984	"			"	Prestige Bldg. of North Hill	1677	278	144,750	Lot 2 Prestige Plan Sec. 2
5656 Aug 22, 1984	"			"	Carolina Bldg. of S.C. Inc.	1678	386	141,750	Lot 35 Brandon Ct. Parkton
6135 Aug 27, 1984	"			"	Premier Investment Co. Inc.	1679	42	99,750	Lot 16 Quail Ridge Sec II
7215 Sept 4, 1984	"			"	Premier Investment Co. Inc.	Re-Record 1680	326	99,750	For original mtg. see REM 1679 pg. 42 Lot 16, Quail Ridge, Sec. II
7782 Sept 10, 1984	"			"	Goodhills Delta P. Inc.	1680	905	60,750	Lot 82 Savenge Pointe Sec. I
8072 Sept 12, 1984	"			"	Worth Kigen	Re-Record 1681	344	56,050	Rem. bk 1670 Pg 552 Lot 6 Oak Dr. for orig. see
8071 Sept 12, 1984	"			"	Ronald Jordan Inc.	Re-Record 1681	339	65,550	Trig. Acs. REM. bk 1656 Pg 33 Lot 20 Harrogate Ct. Harrogate Hills
8651 Sept 18, 1984	"			"	Palmetto Builders of Greenville, Inc.	1682	01	43,875	Lot 2 Coral Pointe
8875 Sept 28, 1984	"			"	Mary E. Satherfield	1682	286	47,655	Hwy. Proj. Hwy. Unit R-102 Court Ridge
8875 Sept 28, 1984	"			"	Charles H. Anderson <sup>etal</sup>	1682	196	50,355	Hwy. Proj. Hwy. Unit A-301 Court Ridge

# INDIRECT or MORTGAGEE Index to Real Estate Mortgages — Greenville County, S. C.

Open at Proper Tab according to First Letter or Letters of Name and refer to Buff Sub-Index sheet for page reference.

( 27 )  
( D )

FILE NUMBER DATE OF RECORD	MORTGAGEES FAMILY NAMES	GIVEN NAMES ABCDEFGH	GIVEN NAMES IJKLMNO	GIVEN NAMES PQRSTUVWXYZ	MORTGAGORS	BOOK	PAGE	Amount	BRIEF DESCRIPTION, LOCATION, ETC. ( Not Warranted )
8875 Sept. 20, 1984	Bank			Savings S.C. Fed.	Robert E. Barnard	1682	304	.00 50,355	Horiz. Prop. Reg. Unit D-302 Court Ridge
8875 Sept. 20, 1984	"			"	R. J. Brownrigg	1682	312	.00 50,355	Horiz. Prop. Reg. Unit H-302 Court Ridge
8875 Sept. 20, 1984	"			"	John M. Cochran, Jr.	1682	325	.00 47,655	Horiz. Prop. Reg. Unit E-102 Court Ridge
8875 Sept. 20, 1984	"			"	John C. Davis, et al	1682	333	.00 47,655	Horiz. Prop. Reg. Unit B-302 Court Ridge
8875 Sept. 20, 1984	"			"	George Henry Watkins, et al	1682	341	.00 47,655	Horiz. Prop. Reg. Unit B-302 Court Ridge
8875 Sept. 20, 1984	"			"	J. Lon Anthony, et al	1682	349	.00 47,655	Horiz. Prop. Reg. Unit B-302 Court Ridge
8875 Sept. 20, 1984	"			"	Mary C. Clemens, et al	1682	357	.00 50,355	Horiz. Prop. Reg. Unit F-101 Court Ridge
8875 Sept. 20, 1984	"			"	John M. Cochran Jr.	1682	365	.00 47,655	Horiz. Prop. Reg. Unit E-202 Court Ridge
8875 Sept. 20, 1984	"			"	James K. Sanders, Jr.	1682	373	.00 47,655	Horiz. Prop. Reg. Unit E-302 Court Ridge
8875 Sept. 20, 1984	"			"	Barbara C. Christopher	1682	381	.00 47,650	Horiz. Prop. Reg. Unit B-202 Court Ridge
8875 Sept. 20, 1984	"			"	David E. Pierce, et al	1682	389	.00 47,650	Horiz. Prop. Reg. Unit H-202 Court Ridge
8875 Sept. 20, 1984	"			"	Marie T. Ruggiero	1682	397	.00 44,000	Horiz. Prop. Reg. Unit N-202 Court Ridge
8875 Sept. 20, 1984	"			"	Milton M. Shrockley Jr.	1682	409	.00 42,350	Horiz. Prop. Reg. Unit M-301 Court Ridge
8875 Sept. 20, 1984	"			"	Margaret M. Graybill, et al	1682	417	.00 47,650	Horiz. Prop. Reg. Unit H-202 Court Ridge
8875 Sept. 20, 1984	"			"	William D. McKittrick	1682	425	.00 47,655	Horiz. Prop. Reg. Unit B-201 Court Ridge
8875 Sept. 20, 1984	"			"	Mae J. Crump	1682	433	.00 47,655	Horiz. Prop. Reg. Unit L-202 Court Ridge

# INDIRECT or MORTGAGEE Index to Real Estate Mortgages — Greenville County, S. C.

Open at Proper Tab according to First Letter or Letters of Name and refer to Buff Sub-Index sheet for page reference.

FILE NUMBER DATE OF RECORD	MORTGAGEES FAMILY NAMES	GIVEN NAMES ABCDEFGHIJ	GIVEN NAMES JKLMNO	GIVEN NAMES PQRSTUVWXYZ	MORTGAGORS	BOOK	PAGE	Amount	BRIEF DESCRIPTION, LOCATION, ETC. ( Not Warranted )
8875 Sept. 20, 1984	Bank			Savings S.C. Fed.	Patricia C. Rogers	1682	441	.00 47,650	Orig. Prop. Reg. Unit D-201 Court Ridge
8875 Sept. 20, 1984	"			"	Daniel L. Byers, et al	1682	449	.00 47,655	Orig. Prop. Reg. Unit D-301 Court Ridge
8875 Sept. 20, 1984	"			"	Annie Mae Clark	1682	401	.00 47,655	Orig. Prop. Reg. Unit D-101 Court Ridge
8875 Sept. 20, 1984	"			"	Phil W. Easterby	1682	409	.00 47,655	Orig. Prop. Reg. Unit L-101 Court Ridge
8875 Sept. 20, 1984	"			"	Jamae M. Beard	1682	477	.00 47,650	Orig. Prop. Reg. Unit C-202 Court Ridge
8875 Sept. 20, 1984	"			"	Jay L. Brooks, et al	1682	484	.00 47,650	Orig. Prop. Reg. Unit K-301 Court Ridge
8875 Sept. 20, 1984	"			"	Mareon C. Bryant	1682	493	.00 47,655	Orig. Prop. Reg. Unit H-301 Court Ridge
8875 Sept. 20, 1984	"			"	W. Kay Avant, et al	1682	501	.00 50,350	Orig. Prop. Reg. Unit K-302 Court Ridge
8875 Sept. 20, 1984	"			"	Randy Blackwell	1682	509	.00 47,655	Orig. Prop. Reg. Unit K-202 Court Ridge
8875 Sept. 20, 1984	"			"	C. Ann Jayson	1682	517	.00 47,650	Orig. Prop. Reg. Unit H-302 Court Ridge
8875 Sept. 20, 1984	"			"	Richard Otis Simcoe et al	1682	252	.00 50,355	Orig. Prop. Reg. Unit H-202 Court Ridge
8875 Sept. 20, 1984	"			"	Johnny L. Hummelt et al	1682	533	.00 47,655	Orig. Prop. Reg. Unit D-201 Court Ridge
8875 Sept. 20, 1984	"			"	W. Carl Smith	1682	615	.00 47,655	Orig. Prop. Reg. Unit C-102 Court Ridge
8875 Sept. 20, 1984	"			"	J. Henry Sutton et al	1682	625	.00 50,350	Orig. Prop. Reg. Unit H-202 Court Ridge
8875 Sept. 20, 1984	"			"	Phillip W. Wilson	1682	633	.00 50,355	Orig. Prop. Reg. Unit E-201 Court Ridge
8875 Sept. 24, 1984	"			"	B.L. Johnson et al	1682	952	.00 50,350	Orig. Prop. Reg. Unit M-302 Court Ridge



# INDIRECT or MORTGAGEE Index to Real Estate Mortgages — Greenville County, S. C.

Open at Proper Tab according to First Letter or Letters of Name and refer to Buff Sub-Index sheet for page reference.

(E)

FILE NUMBER DATE OF RECORD	MORTGAGEES FAMILY NAMES	GIVEN NAMES ABCDEFGH	GIVEN NAMES IJKLMNO	GIVEN NAMES PQRSTUVWXYZ	MORTGAGORS	BOOK	PAGE	Amount	BRIEF DESCRIPTION, LOCATION, ETC. ( Not Warranted )
10305 Oct. 3, 1984	Bank			Savings S.C. Fed	J. Arson Smith, et al	1684	332	47,650 <sup>.00</sup>	Horiz. Prop. Reg. Unit E-301 Court Ridge
10371 Oct. 4, 1984	"			" "	Club Pointe Developers g. S.C. Pen Hs.	1684	469		Release Lot 9 Club Pointe Ph III Sec III Bldg. Act 1 of S. 2, mly
"	"			" "	" " "	1684	469		see REM 3h. 1647 Pg 162
10571 Oct 5, 1984	"			" "	Jae John Jones	1684	620	50,350 <sup>.00</sup>	Prop. Regime Unit C-301 Court Ridge, Horiz.
10573 Oct 5, 1984	"			" "	Wyle H. Steele	1684	628	50,350 <sup>.00</sup>	Prop. Regime Unit L-302 Court Ridge, Horiz.
13013 Oct 30, 1984	"			" "	Carl R. Lehman, et al	1687	506	53,350 <sup>.00</sup>	Horiz. Prop. Reg. Unit K-201 Court Ridge
13013 Oct 30, 1984	"			" "	Carl M. Styler, et al	1687	574	47,650 <sup>.00</sup>	Horiz. Prop. Reg. Unit A-201 Court Ridge
13013 Oct. 30, 1984	"			" "	Bruce H. Cummings	1687	522	50,350 <sup>.00</sup>	Horiz. Prop. Reg. Unit L-201 Court Ridge
13282 Nov. 1, 1984	"			" "	Josfine Properties, Inc.	1687	889	129,150 <sup>.00</sup>	Map 4 Sec 2 Sugar Creek Lot 579 Ladyslippers Lane
13580 Nov 2, 1984	"			" "	Ronald Jordan, Inc.	1688	222	47,250	Horogate Hills Lot 27 Joybriar Ct.
14148 Nov. 8, 1984	"			" "	Barbara C. Christopher	✓	✓	✓	84-5730 Fixtures - Unit B-202 Court Ridge Condos
14148 Nov. 8, 1984	"			" "	William D. Mc Kibbin,	✓	✓	✓	84-5731 Fixtures - Unit B-201 Court Ridge Condos
14148 Nov. 8, 1984	"			" "	C. Dan Joyner	✓	✓	✓	84-5732 Fixtures - Unit A-302 Court Ridge Condos
14148 Nov. 8, 1984	"			" "	Richard O. Simcoe, et al	✓	✓	✓	84-5733 Fixtures - Unit A-202 Court Ridge Condos
14148 Nov. 8, 1984	"			" "	W. Carl Smith	✓	✓	✓	84-5734 Fixtures - Unit C-102 Court Ridge Condos
14148 Nov. 8, 1984	"			" "	J. Henry Setton, Jr.	✓	✓	✓	84-5735 Fixtures - Unit H-202 Court Ridge Condos

# INDIRECT or MORTGAGEE Index to Real Estate Mortgages — Greenville County, S. C.

Open at Proper Tab according to First Letter or Letters of Name and refer to Buff Sub-Index sheet for page reference.

FILE NUMBER DATE OF RECORD	MORTGAGEES FAMILY NAMES	GIVEN NAMES ABCDEFGHIJ	GIVEN NAMES JKLMNO	GIVEN NAMES PQRSTUVWXYZ	MORTGAGORS	BOOK	PAGE	Amount	BRIEF DESCRIPTION, LOCATION, ETC. ( Not Warranted )
14148 Nov. 8, 1984	Bank			Savings S.C. Fed.	B. L. Johnson, et al	✓	✓	✓	84-5736 Fixtures-Unit M-302 Court Ridge Condos.
14148 Nov. 8, 1984	"			" "	Phillip W. Wherson, et al	✓	✓	✓	84-5737 Fixtures-Unit E-201 Court Ridge Condos.
14148 Nov. 8, 1984	"			" "	Merle H. Steele, et al	✓	✓	✓	84-5738 Fixtures-Unit h-302 Court Ridge Condos.
14148 Nov. 8, 1984	"			" "	Carl M. Styles, et al	✓	✓	✓	84-5739 Fixtures-Unit A-201 Court Ridge Condos.
14148 Nov. 8, 1984	"			" "	Bruce H. Cummings, et al	✓	✓	✓	84-5740 Fixtures-Unit h-201 Court Ridge Condos.
14148 Nov. 8, 1984	"			" "	Morris J. Crump, et al	✓	✓	✓	84-5741 Fixtures-Unit h-202 Court Ridge Condos.
14148 Nov. 8, 1984	"			" "	Nell W. Easterby	✓	✓	✓	84-5742 Fixtures-Unit h-101 Court Ridge Condos.
14148 Nov. 8, 1984	"			" "	Dan A. Ellis, et al	✓	✓	✓	84-5743 Fixtures-Unit K-301 Court Ridge Condos.
14148 Nov. 8, 1984	"			" "	W. Ray Avant, et al	✓	✓	✓	84-5744 Fixtures-Unit K-302 Court Ridge Condos.
14148 Nov. 8, 1984	"			" "	Mary E. Satterfield	✓	✓	✓	84-5745 Fixtures-Unit K-102 Court Ridge Condos.
14148 Nov. 8, 1984	"			" "	David E. Pierce, et al	✓	✓	✓	84-5746 Fixtures-Unit H-201 Court Ridge Condos.
14148 Nov. 8, 1984	"			" "	Patricia C. Rogers,	✓	✓	✓	84-5747 Fixtures-Unit S-201 Court Ridge Condos.
14148 Nov. 8, 1984	"			" "	Gary C. Clemens, et al	✓	✓	✓	84-5748 Fixtures-Unit F-101 Court Ridge Condos.
14148 Nov. 8, 1984	"			" "	James R. Sanders, Jr. et al	✓	✓	✓	84-5749 Fixtures-Unit E-302 Court Ridge Condos.
14148 Nov. 8, 1984	"			" "	John M. Cochran, Jr. et al	✓	✓	✓	84-5750 Fixtures-Unit E-102 Court Ridge Condos.
14148 Nov. 8, 1984	"			" "	John M. Cochran Jr	✓	✓	✓	84-5751 Fixtures-Unit E-202 Court Ridge Condos.

# INDIRECT or MORTGAGEE Index to Real Estate Mortgages — Greenville County, S. C.

Open at Proper Tab according to First Letter or Letters of Name and refer to Buff Sub-Index sheet for page reference.

( F )

FILE NUMBER DATE OF RECORD	MORTGAGEES FAMILY NAMES	GIVEN NAMES ABCDEFGH	GIVEN NAMES IJKLMNO	GIVEN NAMES PQRSTUVWXYZ	MORTGAGORS	BOOK	PAGE	Amount	BRIEF DESCRIPTION, LOCATION, ETC. ( Not Warranted )
1448 Nov 8, 1984	Bank			Savings S.C. Fed.	James M. Board	✓	✓	✓	84-05752 Aptures Unit C-202 Court Ridge Condo
1448 Nov 8, 1984	"			" "	Johnny L. Munnitt	✓	✓	✓	84-05753 Aptures Unit D-201 Court Ridge Condo
1448 Nov 8, 1984	"			" "	Robert E. Brerard	✓	✓	✓	84-05754 Aptures Unit D-302 Court Ridge Condo
1448 Nov 8, 1984	"			" "	J Lou Anthony	✓	✓	✓	84-05755 Aptures Unit B-301 Court Ridge Condo
1448 Nov 8, 1984	"			" "	John C. Davis	✓	✓	✓	84-05756 Aptures Unit B-302 Court Ridge Condo
15086 Nov. 16, 1984	"			" "	William W. Howell	✓	✓	✓	84-5878 Aptures Unit H-101 Court Ridge Condos
15086 Nov. 16, 1984	"			" "	William W. Howell	✓	✓	✓	84-5879 Aptures Unit H-102 Court Ridge Condos
15086 Nov. 16, 1984	"			" "	William W. Howell	✓	✓	✓	84-5880 Aptures Unit D-102 Court Ridge Condos
15086 Nov. 16, 1984	"			" "	William W. Howell	✓	✓	✓	84-5881 Aptures Unit E-101 Court Ridge Condos
14941 Nov. 16, 1984	"			" "	Marshall L. Styles et al.	1690	69	87.000	Lot 37 Grove Sp.
15090 Nov. 16, 1984	"			" "	William W. Howell	1690	244	47.650	Unit H. 102 Court Ridge H.P.R.
15090 Nov. 16, 1984	"			" "	William W. Howell	1690	252	47.650	Unit H. 101 Court Ridge H.P.R.
15090 Nov. 16, 1984	"			" "	William W. Howell	1690	260	47.650	Unit E. 101 Court Ridge H.P.R.
15090 Nov. 16, 1984	"			" "	William W. Howell	1690	268	47.650	Unit D. 102 Court Ridge H.P.R.
15330 Nov. 20, 1984	"			" "	Greenville Hotel Assoc. Ltd. P.Ts.	✓	✓	✓	84-5928 Aptures - See Fin. Statement Exhibit A
15315 Nov 20, 1984	"	Cancelled Dennis S. Indersley EMC	3-28-85 # 28627	" "	Greenville Hotel Assoc. Ltd. P.Ts.	1690	586	3,000,000	Also leased Lats less Pt Parcel on Church St + Rose Ave

# INDIRECT or MORTGAGEE Index to Real Estate Mortgages — Greenville County, S. C.

Open at Proper Tab according to First Letter or Letters of Name and refer to Buff Sub-Index sheet for page reference.

FILE NUMBER DATE OF RECORD	MORTGAGEES FAMILY NAMES	GIVEN NAMES ABCDEFGHIJ	GIVEN NAMES JKLMNO	GIVEN NAMES PQRSTUVWXYZ	MORTGAGORS	BOOK	PAGE	Amount	BRIEF DESCRIPTION, LOCATION, ETC. ( Not Warranted )
15664 Nov. 21, 1984	Bank			Savings S.C. Fed.	a S.C. Gen Pte. Club Pointe Developers	1690	959		Rel. into #3 in mtg. per LEMAL 1647 Pg 76 2 Release Lot 11, Club Pointe, Sec. 3 Pk 3
15689 Nov 23, 1984	"			" "	a. S.C. Gen Pte. Northgate Trac Joint Venture	1691	31	109,500	Garraux St. Units 46 & 47 Northgate Trac N.P.R.
15977 Nov 27, 1984	"			" "	Michael R. Proctor, et al	1691	430	91,000	Lot 100 Northwood Sec 4
16149 Nov. 28, 1984	"			" "	Carl R. Lehman, et al	✓	✓	✓	84-6056 Condos Fixtures - Unit K-201 Court Ridge
16129 Nov 28, 1984	"			" "	Carolina Bldg of S.C. Inc.	1691	659	126,250	Unit 4 woodbridge way Bradley
16530 Nov 28, 1984	"			" "	Carolina Bldg of S.C.	1691	663	131,250	Unit 4 woodbridge way Bradley also
16914 Nov. 30, 1984	"			" "	Walter P. McCurdy Jr.	1692	187	50,350	Hoing. Property Regime Unit A-102 Court Ridge
16914 Dec 4, 1984	"			" "	Jean E. Barrett	1692	738	48,550	Prop. Regime Unit H-101 Court Ridge also
16962 Dec 4, 1984	"			" "	M.L. Barrett Jr.	1692	746	48,550	Prop. Regime Unit H-101 Court Ridge also
17035 Dec 4, 1984	"			" "	Club Pointe Developers Inc.	1692	636		Rel. into #3 in mtg. per LEMAL 1647 Pg 76 2 Release Lot 8, Club Pointe Phase II Sec
17367 Dec 5, 1984	"			" "	Premier Investment Co. et al	1692	920	91,200	Lot 13 Quail Ridge Sec 2
17429 Dec. 10, 1984	"			" "	Robert L. Barrett Jr.	Re-record 1693	530	84,000	247 Kern Bl. 1650 Pg. 857 Lot Kernell Rd. - in orig. 84-6283 Condos
18424 Dec. 10, 1984	"			" "	Walter P. McCurdy, Jr.	✓	✓	✓	Fixtures - Unit A-102 Court Ridge
18465 Dec. 19, 1984	"			" "	Walden Bldg. Inc.	1695	83	99,750	Lot 36 Walden way Walden Pond
18655 Dec. 19, 1984	"			" "	Ed Burger Co. Inc.	1695	158	78,750	Lot 35 Walden way Walden Pond
18655 Dec. 20, 1984	"			" "	Andrew Balent, et al	✓	✓	✓	84-6471 Fixtures - Unit B-101 Court Ridge Condos

# INDIRECT or MORTGAGEE Index to Real Estate Mortgages — Greenville County, S. C.

Open at Proper Tab according to First Letter or Letters of Name and refer to Buff Sub-Index sheet for page reference.

( )

( 6 )

FILE NUMBER DATE OF RECORD	MORTGAGEES FAMILY NAMES	GIVEN NAMES ABCDEFGH	GIVEN NAMES IJKLMNO	GIVEN NAMES PQRSTUVWXYZ	MORTGAGORS	BOOK	PAGE	Amount	BRIEF DESCRIPTION, LOCATION, ETC. ( Not Warranted )
18655 Dec. 20, 1984	Bank			Savings S.C. Fed.	<i>etal</i> M. L. Garrett, Jr.,	✓	✓	✓	84-6472 Sixteen Unit H-101 Court Ridge Condos
18655 Dec. 20, 1984	"			" "	<i>etal</i> M. L. Garrett, Jr.,	✓	✓	✓	84-6473 Sixteen Unit H-102 Court Ridge Condos
18672 Dec. 20, 1984	"			" "	Andrew Balent	1685	405	48,550 <sup>.00</sup>	Unit B-101 Court Ridge Hk. Proj. Proj.
18672 Dec. 20, 1984	"			" "	Loy R. Knight	1685	413	50,350 <sup>.00</sup>	Unit C-302 Court Ridge Hk. Proj. Proj.
19138 Dec. 27, 1984	"			" "	City Associates, Inc.	1696	51	350,000 <sup>.00</sup>	lot Park Ave.
19304 Dec. 27, 1984	"			" "	Karl E. Witzke <i>etal</i>	1696	259	76,350 <sup>.00</sup>	Lot 33 Northwood Sec. I Proj. Proj.
19740 Jan 2, 1985	"			" "	Jae Hwa Hong	1696	857	50,350 <sup>.00</sup>	Unit F-302 Court Ridge Hk. Proj.
19858 Jan. 3, 1985	"			" "	Southland Dev. Co. Inc. <i>Architect &amp; Planning Co.</i>	1697	36	168,750 <sup>.00</sup>	Lot 6 Parkin Mill Ct. see REM Bl. 1626 pg. 38
20450 Jan 9, 1985	"	formerly S.C. Fed. S + L. Assoc.		" "	Piedmont Engineers,	1697	643		Release 2,736 Acres - for mtg. see REM Bl. 1670 pg. 45
20655 Jan 11, 1985	"			" "	M + J Associates, Inc.	1697	998		Release Lot 4 Bradley Oaks. In mtg. See II Pl II
20749 Jan 14, 1985	"			" "	Prestige Builders of Greenville <i>Co. Inc.</i>	1698	68	131,250 <sup>.00</sup>	Lot 7 Forester Woods mtg. see REM Bl. 1697 pg. 36
20751 Jan 14, 1985	"			" "	Southland Development	1698	87	168,750 <sup>.00</sup>	Lot 6 Parkin Mill Ct. For Orig.
20782 Jan 14, 1985	"			" "	San-Del Builders	1698	107	64,750 <sup>.00</sup>	lot 4 Gilder Creek Ester. Pl. I
21569 Jan 21, 1985	"			" "	San-Del Builders	1698	968	28,325 <sup>.00</sup>	Austin St. Lot 18 Bitter Rd. Holly Tree
22027 Jan 25, 1985	"			" "	The Vista Co. Inc.	1699	534	89,625 <sup>.00</sup>	Lot 62 Brookfield West
22063 Jan 25, 1985	"			" "	Prestige Builders of Greenville <i>Inc.</i>	1699	563	93,750 <sup>.00</sup>	Lot 175 Poinsettia Sec. IV

# INDIRECT or MORTGAGEE Index to Real Estate Mortgages — Greenville County, S. C.

Open at Proper Tab according to First Letter or Letters of Name and refer to Buff Sub-Index sheet for page reference.

FILE NUMBER DATE OF RECORD	MORTGAGEES FAMILY NAMES	GIVEN NAMES ABCDEFGHIJ	GIVEN NAMES JKLMNO	GIVEN NAMES PQRSTUVWXYZ	MORTGAGORS	BOOK	PAGE	Amount	BRIEF DESCRIPTION, LOCATION, ETC. ( Not Warranted )
22197 Jan 28 1985 22163	Bank			Savings S.C. Fed.	Palmetto Bldg of S.C. Inc. 1st Fl.	La. Rental 1699	860	.00 43,825	For Orig. see Ref. 1682 pg. 1 Lot 6 Coral Pointe
Jan 27 1985 "	"			" "	Granville Hotel Associates	1699	675		Amendment to 1st mortgage 2000. 21116 + security agreement sub 4 of 1070 P. 582
22322 Jan 27 1985 23249	"			" "	Antinor Building Inc.	1699	901	130 2,500	Lot 16 Windsor Court.
Jan 6 1985 23519	"			" "	Ronald Jordan, Inc.	1701	176	.00 52,500	Lot 32 Pine Gate Mary Prop. Reg.
Jan 8 1985 24508	"			" "	R. Scott Lawner	1701	490	.00 39,900	Unit 2-B Heritage Court
Jan 20 1985 24765	"			" "	The Vista Co. Inc.	1702	695	.00 87,375	Sec II Lot 63 Brookfield West Mauldin
Jan 22 1985 24844	"			" "	Gatewood Bldg. Inc.	1703	23	.00 94,500	Lot 5 Forester Farms
Jan 22 1985 25072	"			" "	Premier Investment Co. Inc.	1703	82	.00 91,200	Sec II Lot 29 Quail Ridge Mauldin
Jan 26 1985 25749	"			" "	Ed Brunger Co. Inc.	1703	349	.00 99,350	Lot 15 Forester Farm
Mar 1 1985 25764	"			" "	Alan R. Herdt, #4	1704	310	.00 44,750	Unit F-301 Court Ridge Mary Prop Reg 85-1069 Condos
Mar 4 1985 26417	"			" "	Alan R. Herdt	✓	✓	✓	Fixtures - Unit 7-301 Court Ridge
Mar 8 1985 26424	"			" "	Walter D. Kiger	1705	93	.00 57,750	Lot 33 Caligny Ct. Pine Gate Forester Farm
Mar 8 1985 26424	"			" "	Caroline Bldg of S.C. Inc.	1705	112	.00 91,500	Lot 2 Burning Bush Rd.
Mar 8 1985 26424	"			" "	Caroline Bldg of S.C. Inc.	1705	119	.00 71,250	Sec 4 Lot 100 Laintree Dr. Northwood
Mar 8 1985 26424	"			" "	Caroline Bldg of S.C. Inc.	1705	122	.00 72,000	Sec 4 Lot 102 Laintree Dr. Northwood

# INDIRECT or MORTGAGEE Index to Real Estate Mortgages — Greenville County, S. C.

REG. U. S. PAT. OFFICE *Chas McCott* County Indexes Since 1888  
An Identifying Trade Mark

Open at Proper Tab according to First Letter or Letters of Name and refer to Buff Sub-Index sheet for page reference.

COTT FAMILY NAME INDEX No. 75 © 1949  
MADE BY THE COTT INDEX COMPANY, COLUMBUS, OHIO  
SOLD BY WALKER, EVANS & COGSWELL CO., CHARLESTON, S.C.

(H)

FILE NUMBER DATE OF RECORD	MORTGAGEES FAMILY NAMES	GIVEN NAMES ABCDEFGH	GIVEN NAMES IJKLMNO	GIVEN NAMES PQRSTUWXYZ	MORTGAGORS	BOOK	PAGE	Amount	BRIEF DESCRIPTION, LOCATION, ETC. ( Not Warranted )
26556 Mar 11, 1985	Bank			Savings S.C. Federal	Southland Dev. Co. Inc.	1705	299	169,500	Lot 7 Parkers Mill Ct. 85-1540
28533 Mar 28, 1985	"			" "	Greenville Hotel Association <i>2d. Pk.</i>	✓	✓	✓	Furniture - See Exhibit A to 7.5.
28568 Mar 28, 1985	"			" "	Greenville Hotel Association <i>2d. Pk.</i>	1707	661	3,000,000	Lot 4 Pt. 2
29952 Apr 5, 1985	"			" "	The Vista Co. Inc.	1709	745	87,000	Lot 172 Brookfield Westside IV
29954 Apr 5, 1985	"			" "	Premier Investment Co. Inc.	1709	759	49,500	Lot 7 Edward Court Sec 6
30142 Apr 8, 1985	"			" "	M & J Associates Inc.	1711	984		Jointly see Rem Bd. 1670 Pg. 45 Release Lot 41 Bradley Oaks
30694 Apr 12, 1985	"			" "	M & J Associates, Inc.	1710	713		Jointly see REM Bd. 1670 Pg. 45 Release Lot 25 Bradley Oaks
31084 Apr 16, 1985	"			" "	M & J Associates Inc	1711	101		Jointly see REM Bd. 1670 Pg. 45 Release Lot 25 Bradley Oaks
31492 Apr 19, 1985	"			" "	Furman Cooper Bldg. Inc.	1711	605	127,500	Sec. VI Lot 71 Jonester Woods
32080 Apr 25, 1985	"			" "	Carolina Builders of S.C. Inc.	1712	308	68,600	"Pine Gate" Lot 7 Pine Gate Rd.
30279 Apr 25, 1985	"			" "	Carolina Builders of S.C. Inc.	1712	312	131,250	"Bradley Oaks" Lot 26 Woodbridge Way.
32145 Apr 26, 1985	"			" "	Worth D. Kiger	1712	433	63,750	Lot 31 Pine Gate Maudlin
32520 Apr 29, 1985	"			Formerly S.C. Fed. 1st & 2nd Assoc.	John L. Fowler, et al	1712	824		Assumption Agreement with Release. In Mtg Assign see REM Bd. 1599 Pg 232, Release Bd. 1623 Pg 921
"	"			" "	" " " "	1712	824		
32771 May 1, 1985	"			" "	Robert L. Sharpe Jr.	1713	364	67,500	Lot
33049 May 2, 1985	"			" "	Brown Properties of S.C. Inc.	1713	737	134,000	Jonester Wood. see REM Bd. II Lot 75 Nightingale Lane

# INDIRECT or MORTGAGEE Index to Real Estate Mortgages — Greenville County, S. C.

( ) REG. U. S. PAT. OFFICE *Chas. McCott* County Indexes Since 1888 An Identifying Trade Mark

Open at Proper Tab according to First Letter or Letters of Name and refer to Buff Sub-Index sheet for page reference.


COTT FAMILY NAME INDEX No. 75 © 1949  
MADE BY THE COTT INDEX COMPANY, COLUMBUS, OHIO  
SOLD BY WALKER, EVANS & COGSWELL CO., CHARLESTON, S.C.

FILE NUMBER DATE OF RECORD	MORTGAGEES FAMILY NAMES	GIVEN NAMES ABCDEFGHIH	GIVEN NAMES IJKLMNO	GIVEN NAMES PQRSTUVWXYZ	MORTGAGORS	BOOK	PAGE	Amount	BRIEF DESCRIPTION, LOCATION, ETC. ( Not Warranted )
33049 May 2, 1985	Bank			Savings S.C. Federal	Brown Properties of S.C. Inc.	1713	741	130,000	Wagon. sect 1 h. II Lot 4 Sandbering Dr. Fountain
34097 May 10, 1985	"			" "	Larry W. Chesney et al	1715	72	82,950	Lot 34 Northwood Sec. I In Mtg. see Rem. Ch. 1670 pg. 45
34546 May 13, 1985	"			" "	M + J Associates Inc.	1715	148		Release lot 8 Bradley Oaks
35074 May 20, 1985	"			" "	The Vista Co. Inc.	1716	197	75,000	Lot 177, Brookfield West Sec II Mtg. see Rem. Ch. 1670 pg. 45
35548 May 23, 1985	"			" "	M + J Associates Inc.	1716	871		Release lot 17 Bradley Oaks for Mtg. see Rem. Ch. 1670 pg. 45
35627 May 23, 1985	"			" "	M + J Associates Inc.	1716	874		Release lot 24 Bradley Oaks for
35950 May 29, 1985	"			" "	Donald Ray Moore, et al	1717	285	125,000	Lot 15 Sarswath Farms
36433 May 31, 1985	"			" "	Larry W. McBrigg et al	1717	942	88,000	Lot 4 Quail Ridge Sec. 3 Some Eucy
36510 May 31, 1985	"			" "	William Stout Des. Corp.	1718	17	93,250	Lot 138 Boxthorn Court Prop. Reg.
36561 May 31, 1985	"			" "	John G. Chapman et al	1718	150	48,700	Unit J-302 Court Ridge 2nd. 85-2616
36814 June 3, 1985	"			" "	John G. Chapman	✓	✓	✓	Fixtures. See Fin. Statement
36957 June 4, 1985	"			" "	Larry W. Chesney et al	Re-Record			Lot 34 sect I Northwood
37341 June 7, 1985	"			" "	Carolina Builders of S.C., Inc.	1719	185	67,500	Lot 8 Pine Gate Dr. Pine Gate Prop Reg
37749 June 11, 1985	"			" "	Michael G. Scaler et al	1719	639	45,900	Unit M-101 Court Ridge Hwy sect II
37791 June 11, 1985	"			" "	The Vista Co. Inc.	1719	783	87,000	Lot 201 Brookfield West In Mtg. see Rem. Ch. 1670 pg. 45
37943 June 12, 1985	"			" "	M + J Associates Inc.	1719	890		Release lot 35 Bradley Oaks.



# INDIRECT or MORTGAGEE Index to Real Estate Mortgages — Greenville County, S. C.

REG. U. S. PAT. OFFICE *Chas McCatt* County Indexes Since 1888 An Identifying Trade Mark

 Open at Proper Tab according to First Letter or Letters of Name and refer to Buff Sub-Index sheet for page reference.


COTT FAMILY NAME INDEX No. 75 © 1949  
MADE BY THE COTT INDEX COMPANY, COLUMBUS, OHIO  
SOLD BY WALKER, EVANS & COGSWELL CO., CHARLESTON, S.C.

( )

FILE NUMBER DATE OF RECORD	MORTGAGEES FAMILY NAMES	GIVEN NAMES ABCDEFGHIJ	GIVEN NAMES KLMNO	GIVEN NAMES PQRSTUVWXYZ	MORTGAGORS	BOOK	PAGE	Amount	BRIEF DESCRIPTION, LOCATION, ETC. ( Not Warranted )
38273 June 17, 1985	Bank		Savings Bank	S.C. Fed.	Worth D. Kiger	1720	585	67,100 <sup>.00</sup>	Lot 202 Heritage Lakes
38974 June 21, 1985	"			" "	Ed. Burgess Co. Inc.	1721	358	73,100 <sup>.00</sup>	Lot 104 Northwood Sec. 4
39081 June 21, 1985	"			" "	Brown Properties of S.C. Inc.	1721	515	135,000 <sup>.00</sup>	Plat 2 separate Woods Lot 48 Sandberg Lane, Sec. IV
39342 June 25, 1985	"			" "	M & J Associates Inc.	1722	75		For mtg. see Rem. Bl. 1670 pg. 45
39639 June 27, 1985	"			" "	M & J Associates Inc.	1722	589		Release lot 24 Bradley Oaks mtg. see REM Bl. 1670 pg. 45
39860 June 28, 1985	"			" "	Michael D. Dempsey, et al	1722	681	52,450 <sup>.00</sup>	Lot 7 Edward Forest Sec 6
39911 June 28, 1985	"			" "	M. Wade Scott, Jr. et al	1722	849	50,350 <sup>.00</sup>	Unit J-202 Court Ridge N.H. Proj. Reg.
39911 June 28, 1985	"			" "	B & P Properties	1722	861	50,350 <sup>.00</sup>	Unit J-301 Court Ridge N.H. Proj. Reg. 95-3116
568 July 3, 1985	"			" "	Thomas H. Hawley, et al a.S.C. Gen. Pts.	✓	✓	✓	Textbook Unit H-202 Court Ridge Condos Prop. Reg.
593 July 3, 1985	"			" "	H & S Properties	1723	748	47,650 <sup>.00</sup>	Unit H-202 Court Ridge N.H. Proj. Reg. see Rem Bl. 1670 pg. 45
897 July 8, 1985	"			" "	M & J Associates, Inc.	1724	30		Release lot 35 Bradley Oaks - 1st mtg.
1401 July 12, 1985	"			" "	The Vista Co., Inc.	1724	893	87,350 <sup>.00</sup>	Lot 181 Brookfield West Sec. IV
1401 July 12, 1985	"			" "	Premier Investment Co. Inc.	1724	897	75,000 <sup>.00</sup>	Lot 30 Quail Ridge Sec. II
1538 July 15, 1985	"			" "	Worth D. Kiger	1725	121	68,600 <sup>.00</sup>	Lot 203 Heritage Lakes
1829 July 16, 1985	"			" "	Jacqueline M. McDonough et al a.S.C. Gen. Pts.	1725	425	50,000 <sup>.00</sup>	Lot 2000 Rd.
1977 July 16, 1985	"			" "	H & S Properties	Re-Record 1725	323	47,650 <sup>.00</sup>	For mtg. see Rem Bl. 1723 pg. 748 Unit M-202 Court Ridge N.H. Proj. Reg.

# INDIRECT or MORTGAGEE Index to Real Estate Mortgages — Greenville County, S. C.

REG. U. S. PAT. OFFICE *Chas. McCall* County Indexes Since 1888 An Identifying Trade Mark

 Open at Proper Tab according to First Letter or Letters of Name and refer to Buff Sub-Index sheet for page reference.

COTT FAMILY NAME INDEX No. 75 © 1949  
MADE BY THE COTT INDEX COMPANY, COLUMBUS, OHIO  
SOLD BY WALKER, EVANS & COGSWELL CO., CHARLESTON, S. C.

FILE NUMBER DATE OF RECORD	MORTGAGEES FAMILY NAMES	GIVEN NAMES ABCDEFGHIJ	GIVEN NAMES JKLMNO	GIVEN NAMES PQRSTUVWXYZ	MORTGAGORS	BOOK	PAGE	Amount	BRIEF DESCRIPTION, LOCATION, ETC. ( Not Warranted )
1832 July 16, 1985	Bank			Savings Bank S.C. Fed.	<i>etal</i> Jacques M. Mc Donough	1725	431		Corp. In mtg see REM Bk 1725 Pg 425 Mtg assigned First American Mtg
1952 July 17, 1985	"		"	"	M & J Associates, Inc.	1725	618		mtg see REM Bk 1678 Pg 45 Release Lot 37 Bradley Oaks. In
2509 July 23, 1985	"		"	"	Rebecca H. Bice	1726	252	78,850.	Sec. 2 Lot 103, Devenger Place
3517 July 31, 1985	"		"	"	Carolina Bldg. of S. C. Inc.	1727	620	71,250	Sec. 4 Lot 109 Kaintree Drive Northwood
3780 Aug 1, 1985	"		"	"	J. Michael Evans <i>etal</i>	1728	5	156,900	Club Forest Lot 8 Club Forest Dr.
3928 Aug 2, 1985	"		"	"	M & J Associates Inc.	1728	172		see REM Bk 1670 Pg. 45 Release Lot 32 Bradley Oaks. In mtg
4322 Aug 6, 1985	"		"	"	William D. Anderson <i>etal</i>	1728	808	34,900	Suzanne Slaper Sec. 3 Lot 206 & pt lot 205 Kersey Ct.
4383 Aug 6, 1985	"		"	"	William D. Anderson <i>etal</i>	1728	812		In mtg see REM Bk 1728 Pg 808 Mtg assigned Cameron Brown Co.
4441 Aug 7, 1985	"		"	"	The J. C. Roy Co. Inc.	1729	13	63,750	Lot 42 Walker's Crossing
4441 Aug 7, 1985	"		"	"	The J. C. Roy Co. Inc.	1729	17	64,500	Lot 58 Walker's Crossing
4748 Aug 9, 1985	"		"	"	Ronald Jordan, Inc.	1729	398	57,000	Mauldin Lot 16 White Dr. Wood Creek
4932 Aug 12, 1985	"		"	"	Northgate Trace Joint Venture	1729	656	166,800	In mtg see REM Bk 1718 Pg 672 Units 37 38 & 39 Bldg. # Northgate
5192 Aug 14, 1985	"		"	"	Larry W. Chesney, <i>etal</i>	1730	164		Mtg assigned MBSDC mtg Marketing Corp In mtg see REM Bk 1718 Pg 672
5192 Aug 14, 1985	"		"	"	Larry W. Chesney, <i>etal</i>	1730	165		Mtg assigned Bankers Trust of S.C. <i>as</i> In mtg see REM Bk 1696 Pg 259
5192 Aug 14, 1985	"		"	"	Karl E. Witzke, <i>etal</i>	1730	168		Mtg assigned MBSDC mtg Marketing Corp Trustee. In mtg see REM Bk 1696 Pg 259
5192 Aug 14, 1985	"		"	"	Karl E. Witzke, <i>etal</i>	1730	169		Mtg assigned Bankers Trust of S.C. <i>as</i>

# INDIRECT or MORTGAGEE Index to Real Estate Mortgages — Greenville County, S. C.

REG. U. S. PAT. OFFICE *Chas McCott* County Indexes Since 1888  
An Identifying Trade Mark

Open at Proper Tab according to First Letter or Letters of Name and refer to Buff Sub-Index sheet for page reference.

COTT FAMILY NAME INDEX No. 75 © 1949  
MADE BY THE COTT INDEX COMPANY, COLUMBUS, OHIO  
SOLD BY WALKER, EVANS & COGSWELL CO., CHARLESTON, S.C.


( J )

FILE NUMBER	MORTGAGEES	GIVEN NAMES	GIVEN NAMES	GIVEN NAMES	MORTGAGORS	BOOK	PAGE	Amount	BRIEF DESCRIPTION, LOCATION, ETC.
DATE OF RECORD	FAMILY NAMES	ABCDEFGH	IJKLMNO	PQRSTUVWXYZ					( Not Warranted )
5192 Aug 14, 1985	Bank			Savings S.C. Fed.	Robert B. Sharpe, Jr.	1730	166		See mtg. see REM BK 1713 pg 364 Mtg assigned M.B.C. Mtg. Marketing Corp
5192 Aug 14, 1985	"			" "	Robert B. Sharpe, Jr.	1730	167		see REM BK 1713 pg 364 Mtg assigned Bankers Trust of S.C. for mtg.
5527 Aug. 16, 1985	"			" "	Kerry W. McEhee et al	1730	412	94,000	Lot 35 Walden Way Walden Pond
5595 Aug 16, 1985	"			" "	Premier Investment Co. Inc.	1730	527	55,450	Lot 8 Edwards Court Sec VI
5567 Aug 16, 1985	"			" "	Kerry W. McEhee, et al	1730	462		In mtg. see REM BK 1730 pg 412 Mtg assigned First American Mtg. Corp
5668 Aug 16, 1985	"			" "	Larry W. McEhee et al	1730	639		In mtg. see REM BK 1717 pg 942 Mtg assigned Newberry Fed. S & L bank
5568 Aug 16, 1985	"			" "	Donald Ray Moore et al	1730	640		In mtg. see REM BK 1747 pg 285 Mtg assigned Newberry Fed. S & L bank
5802 Aug. 19, 1985	"			" "	M. Wade Scott, Jr.		✓	✓	85-3858 Condos. Fixtures - Unit J-202 Court Ridge
5802 Aug. 19, 1985	"			" "	O. Samuel Bran, Jr.		✓	✓	85-3859 Condos. Fixtures - Unit J-301 Court Ridge
5813 Aug 19, 1985	"			" "	John D. Chapman et al	Re-record			.00 Prop. Reg. For orig see REM BK 178 pg. 150
5981 Aug 20, 1985	"	Formerly S.C. Fed. S & L Assoc.		" "	Davidson - Vaughan a S.C. Pte.	1730	839	48,700	Unit 9 - 302 Court Ridge Hwy 85-3443 In mtg. see REM BK 1665 pg 936 Release him from judgment Roll #
5981 Aug 20, 1985	"	Formerly S.C. Fed. S & L Assoc.		" "	Davidson - Vaughan	1731	52		
"	"	"		" "	" " "	1731	53		Release him from judgment Roll # 85-3442 In mtg. see REM BK 1663 Pg 72 Re Record BK 1669 pg 745
6126 Aug 21, 1985	"	"		" "	James Thomas Betson et al	1731	260	37,100	.00 Vista Cr. Coleman Hyde Lot 48-a Cor. Thompson Dr + Alta
6145 Aug 21, 1985	"	"		" "	Williams St. Development Corp	Re-record			.00 Dove Tree
6168 Aug 21, 1985	"	"		" "	James Thomas Betson et al	1731	304	93,750	Lot 138, Borthorn Ct. In mtg. see REM BK 1731 pg 260 Mtg assigned Cameron Brown

over

# INDIRECT or MORTGAGEE Index to Real Estate Mortgages — Greenville County, S. C.

REG. U. S. PAT. OFFICE *Chas McCorkle* County Indexes Since 1888 An Identifying Trade Mark


 Open at Proper Tab according to First Letter or Letters of Name and refer to Buff Sub-Index sheet for page reference.

COTT FAMILY NAME INDEX No. 75 © 1949  
MADE BY THE COTT INDEX COMPANY, COLUMBUS, OHIO  
SOLD BY WALKER, EVANS & COGSWELL CO., CHARLESTON, S.C.

FILE NUMBER DATE OF RECORD	MORTGAGEES FAMILY NAMES	GIVEN NAMES ABCDEFGHIJ	GIVEN NAMES JKLMNO	GIVEN NAMES PQRSTUVWXYZ	MORTGAGORS	BOOK	PAGE	Amount	BRIEF DESCRIPTION, LOCATION, ETC. ( Not Warranted )
6247 Aug 22, 1985	Bank			Savings S.C. Fed	R. Craig English <i>et al</i>	1731	444	.00	Russell Place 72,050 Lot 23, Russell Lane
6284 Aug 22, 1985	"			" "	Rebecca U. Elice	1731	484	.00	For engine REM Bl 1726 Pg. 252
6325 Aug 22, 1985	"			" "	Norman A. Desrosiers <i>et al</i>	1731	521	115,300	Lot 103, Sevenyn Place, Sec. 2 Forester Woods, Sec. 1
6252 Aug. 22, 1985	"			" "	R. Craig English <i>et al</i>	1731	450		Lot 05, Burning Bush Ln. Long. In mtg see REM Bl 1731 Pg. 444
6809 Aug 27, 1985	"			" "	M + J Associates, Inc.	1732	301		Mtg. assigned First American mtg. see REM Bl 1670 Pg 45
7020 Aug. 29, 1985	"			" "	C. Dan Joyner, <i>et al</i>				Release Lot 9 Bradley Oaks Jr mtg 85-4000 Condos
6972 Aug 28, 1985	"			" "	Milton M. Shockley, Jr.	1732	404	47,650	Fixtures - Unit M-102 Court Ridge Horig Prop. Reg.
7000 Aug 28, 1985	"			" "	William J. Smith, <i>et al</i>	1732	424	44,200	Unit M-201 Court Ridge Prop Reg.
7022 Aug 28, 1985	"			" "	C. Dan Joyner, <i>et al</i>	1732	760	47,650	Unit M-102 Court Ridge Horig Prop. Reg.
7293 Aug 30, 1985	"			" "	Kerry W. Mc Gaha <i>et al</i>	1732	897	94,000	Pond Forgee Bl 1730 Pg 412 Lot 35 Walden Way, Walden
7375 Aug 30, 1985	"			" "	Kerry W. Mc Gaha <i>et al</i>	1732	903		Re Record
"	"			" "	" " "	1732	903		Re Record
7720 Sept 4, 1985	"			" "	The J.C. Roy Company, Inc. <i>a Del. Corp.</i>	1733	692	64,530	mtg assigned First American Mtg Corp. In mtg see REM Bl 1730 Pg 412 Re Record Bl 1732 Pg 897
8255 Sept 7, 1985	"			" "	The J.C. Roy Company, Inc.	1734	326	61,500	Lot 56 Walker's Crossing Ph II
8523 Sept 10, 1985	"			" "	Prestige Bldrs of B'ville Ltd	1734	655	133,100	Lot 62 Forester Woods Sec. II
8559 Sept 10, 1985	"			" "	R. Craig English, <i>et al</i>	1734	732	72,050	Lot 23 Russell Lane Russell Place For mtg see REM Bl 1731 Pg 444

# INDIRECT or MORTGAGEE Index to Real Estate Mortgages — Greenville County, S. C.

REG. U. S. PAT. OFFICE *Chas McCott* County Indexes Since 1888  
An Identifying Trade Mark

 Open at Proper Tab according to First Letter or Letters of Name and refer to Buff Sub-Index sheet for page reference.

COTT FAMILY NAME INDEX No. 75 © 1949  
MADE BY THE COTT INDEX COMPANY, COLUMBUS, OHIO  
SOLD BY WALKER, EVANS & COGSWELL CO., CHARLESTON, S.C.

(K)

FILE NUMBER DATE OF RECORD	MORTGAGEES FAMILY NAMES	GIVEN NAMES ABCDEFGHIJ	GIVEN NAMES KLMNO	GIVEN NAMES PQRSTUVWXYZ	MORTGAGORS	BOOK	PAGE	Amount	BRIEF DESCRIPTION, LOCATION, ETC. ( Not Warranted )
8592 Sept. 10, 1985	Bank			Savings S.C. Fed.	R. Craig English, et al	Re Record 1734	738		Mtg. assigned First American Mtg. Corp. In mtg. see REM Blk 1731 Pg 444, Re Record Blk 1734 Pg 732
"	"			"	" " "	Re Record 1734	738		see REM Blk. 1670 pg. 45 Release lot 28 Bradley Oak - Jory Mtg.
8859 Sept 14, 1985	"			"	M & J Associates Inc.	1735	68		Brookside Inst
10367 Sept 25, 1985	"			"	Southland Dev Corp.	1737	500	134,250	Lot 6 Marshall Ridge Dr.
10402 Sept 25, 1985	"			"	The Yate Co. Inc.	1737	606	91,850	Lot 196 Brookfield West Sec. II
10554 Sept 26, 1985	"			"	William M. Phillips, et al	1737	802	56,950	Lot 50 Palmetto Downs Sec. II
10600 Sept 26, 1985	"			"	William M. Phillips, et al	1737	809		Auth. In mtg. see REM Blk 1737 Pg 802 Mtg. assigned S.C. State Housing
11126 Oct 1, 1985	"			"	The J.L. Roy Co. Inc.	1738	901	131,250	Lot 2 Summerlane
11233 Oct 1, 1985	"			"	M & J Associates Inc.	1738	747		Jory mtg. see REM Blk. 1670 pg. 45 Release Lot 29 Bradley Oak
11408 Oct 3, 1985	"			"	Robert L. Burdette, et al	1738	970	65,000	Lot 252 Trenton Lane Cambridge
11453 Oct 3, 1985	"			"	Chris B. Whittier	1739	95	67,450	Lot 24 Chandler Ridge
11405 Oct 2, 1985	"			"	Jan - Del Bldg	1739	102	70,500	Lot 12 Chandler Ridge
11550 Oct 2, 1985	"			"	Sam S. Rhodes Jr. et al	1739	200	45,000	Lot 14 Crane Ave. Shepherd Hgts
11547 Oct 3, 1985	"			"	John W. Youngblood, et al	1739	212	32,700	Lot 34 Augusta Rd. Hills
11560 Oct 2, 1985	"			"	Sam L. Rhodes Jr. et al	1739	207		In mtg. see REM Blk. 1739 pg. 200 Mtg. assign. S.C. State Housing Auth.
11559 Oct 2, 1985	"			"	John W. Youngblood, et al	1739	219		In mtg. see REM Blk. 1739 pg. 212 Mtg. assign. S.C. State Housing Auth.

# INDIRECT or MORTGAGEE Index to Real Estate Mortgages — Greenville County, S. C.

( ) REG. U. S. PAT. OFFICE *Chas McCott* County Indexes Since 1888 An Identifying Trade Mark

Open at Proper Tab according to First Letter or Letters of Name and refer to Buff Sub-Index sheet for page reference.

COTT FAMILY NAME INDEX No. 75 © 1949  
MADE BY THE COTT INDEX COMPANY, COLUMBUS, OHIO  
SOLD BY WALKER, EVANS & COGSWELL CO., CHARLESTON, S.C.

FILE NUMBER DATE OF RECORD	MORTGAGEES FAMILY NAMES	GIVEN NAMES ABCDEFGH	GIVEN NAMES IJKLMNO	GIVEN NAMES PQRSTUVWXYZ	MORTGAGORS	BOOK	PAGE	Amount	BRIEF DESCRIPTION, LOCATION, ETC. ( Not Warranted )
11495 Oct. 2, 1985	Bank			Savings S.C. Fed.	Chris B. Whittier	1739	101		In mtg. see REM Bk 1739 pg. 95 Mtg. assign First American Mtg. Corp. (Lend 1703 pg. 23
11491 Oct. 2, 1985	"			" "	Latiwood Bldg Inc.	1739	318		Mod. Agree. for mtg. see REM In mtg. see REM Bk 1739 pg. 970
11494 Oct 2, 1985	"			" "	Robert L. Boudetta et al	1739	979		Mtg. assign. First American Mtg. Corp.
11902 Oct. 4, 1985	"			" "	The Vista Co. Inc.	1739	594	97,500 <sup>.00</sup>	Lot 122 Silverleaf Sec III
11795 Oct 4, 1985	"			" "	The J.C. Roy Co. Inc.	1739	678	57,750 <sup>.00</sup>	Lot 62 "Walker's Crossing"
11795 Oct 4, 1985	"			" "	The J.C. Roy Co. Inc.	1739	682	57,750 <sup>.00</sup>	Lot 63 "Walker's Crossing"
12117 Oct 8, 1985	"			" "	Aranelle W. Elliott	1739	967	27,500 <sup>.00</sup>	Harry Prop. Reg. Unit 8 <sup>th</sup> B Mtg. Daniel Noyte.
12116 Oct 8, 1985	"			" "	William M. Phillips,	1739	976	56,950 <sup>.00</sup>	Re Record Frederic, see REM Bk 1737 pg 802 Lot 50 Palmetto Rowland Sec II
12167 Oct 8, 1985	"			" "	Aranelle W. Elliott	1739	975		auth. for mtg. see REM Bk 1739 pg 967 mtg. assigned S.C. State Housing
12166 Oct 8, 1985	"			" "	William M. Phillips et al	1739	983		mtg. assigned S.C. State Housing authority for mtg. see REM Bk 1739 pg 802 Re Record Bk 1739 pg 976
"	"			" "	" " "	1739	983		for mtg. see REM Bk 1739 pg. 5. Re Record Unit 4: Northgate Lane Bk. B. C.
12339 Oct 9, 1985	"			" "	Northgate Lane Joint Venture	1740	319		Northgate Lane Joint Venture
12883 Oct. 14, 1984	"			" "	Sarah K. Bates	1740	972	39,400 <sup>.00</sup>	Lot 67 Brantford Lane for mtg. see REM Bk 1740 pg 972.
12860 Oct 14, 1985	"			" "	Sarah K. Bates	1740	979		Mtg. assigned S.C. State Housing auth.
14085 Oct 23, 1985	"			" "	Richard L. Whitaker, et al	1742	666	129,400 <sup>.00</sup>	.497 acs. for mtg. see REM Bk 1742 pg 666
14692 Oct 23, 1985	"			" "	Richard L. Whitaker et al	1742	676		mtg. assigned First American Mtg. Corp.

# INDIRECT or MORTGAGEE Index to Real Estate Mortgages — Greenville County, S. C.

REG. U. S. PAT. OFFICE *Chester McCott* County Indexes Since 1888  
An Identifying Trade Mark

 Open at Proper Tab according to First Letter or Letters of Name and refer to Buff Sub-Index sheet for page reference.

COTT FAMILY NAME INDEX No. 75 © 1949  
MADE BY THE COTT INDEX COMPANY, COLUMBUS, OHIO  
SOLD BY WALKER, EVANS & COGSWELL CO., CHARLESTON, S. C.

(L)

FILE NUMBER DATE OF RECORD	MORTGAGEES FAMILY NAMES	GIVEN NAMES ABCDEFGHIJ	GIVEN NAMES JKLMNO	GIVEN NAMES PQRSTUVWXYZ	MORTGAGORS	BOOK	PAGE	Amount	BRIEF DESCRIPTION, LOCATION, ETC. ( Not Warranted )
14602 Oct. 28, 1985	Bank			Savings S.C. Fed.	Ed Burger Co. Inc.	1743	529	103,100	Lat 12 Foresta Farm
14840 Oct 29, 1985	"			"	Palmetto Bldg. & Bk. Inc.	1743	870		For mtg see Rem Bk. 1682 pg 6 Release Lien from Judgment Ref 85-4747
15119 Oct 31, 1985	"			"	"	1743	870		111-1000 Bk. 1699 pg 860
15292 Nov. 1, 1985	"			"	Cacalena Builders of S.C. Inc.	1744	213	137,750	Bradley Oaks Lot 19 Woodbridge Way
15376 Nov 1, 1985	"			"	Willie B. Shamley et al	1744	549	35,150	Lot Sunnyside Dr. Mauldin
15381 Nov 1, 1985	"			"	William E. Balloway	1744	65?	65,950	Lot 8 Edwards Forest Sec 11
15316 Nov 1, 1985	"			"	Lee Moon et al	1744	669	81,900	Lot 8 Pine Lake Sec 11 For mtg see Rem Bk 1744 pg 549
15401 Nov 1, 1985	"			"	Willie B. Shamley	1744	556		Mtg assigned S.C. State Housing Auth For mtg see Rem Bk 1744 pg 669
15580 Nov. 4, 1985	"			"	Lee Moon, et al	1744	675		Mtg assigned First American Mtg. Corp For Orig see Rem Bk. 1739 pg 95
15496 Nov. 4, 1985	"			"	Chris B. Whittier	1744	899	67,450	Lot 24 Chandler Ridge see Rem Bk 1667 pg 797
15496 Nov. 4, 1985	"			"	Footville Delta P.	1745	22		Modification Agreement For mtg see Rem Bk 1880 pg 905
15643 Nov 4, 1985	"			"	Footville Delta P.	1745	24		Modification Agreement For mtg see Rem Bk 1739 pg 95
"	"			"	Chris B. Whittier	1745	16		For mtg see Rem Bk 1739 pg 95 Mtg. assigned First American Mtg. Corp
"	"			"	"	1745	16		111-1000 1744 pg 859
15739 Nov 5, 1985	"			"	G. Don Poore	1745	110	67,200	Club Pointe Ph I Unit 2 Kindlin Way Extn.
15739 Nov. 5, 1985	"			"	G. Don Poore	1745	117	70,800	Club Pointe Ph I Unit 1 Kindlin Way Extn.

# INDIRECT or MORTGAGEE Index to Real Estate Mortgages — Greenville County, S. C.

( ) REG. U. S. PAT. OFFICE *Chas McCott* County Indexes Since 1888 An Identifying Trade Mark

Open at Proper Tab according to First Letter or Letters of Name and refer to Buff Sub-Index sheet for page reference.

COTT FAMILY NAME INDEX No. 75 © 1949  
MADE BY THE COTT INDEX COMPANY, COLUMBUS, OHIO  
SOLD BY WALKER, EVANS & COGSWELL CO., CHARLESTON, S.C.

FILE NUMBER DATE OF RECORD	MORTGAGEES FAMILY NAMES	GIVEN NAMES ABCDEFGHIJ	GIVEN NAMES JKLMNO	GIVEN NAMES PQRSTUVWXYZ	MORTGAGORS	BOOK	PAGE	Amount	BRIEF DESCRIPTION, LOCATION, ETC. ( Not Warranted )
15709 Nov. 5, 1985	Bank			Savings S.C. Fed.	M + J. Associates Inc.	1745	258		For mtg. see Rem Bd. 1670 Pg. 45 Release lot 19 Bradley Oaks
16211 Nov. 8, 1985	"			"	The Vista Co. Inc	1745	914	97,100	Lot 20 Silverwood Sec 10
16207 Nov. 8, 1985	"			"	John N. Youngblood et al	1745	727	37,900	Re-record For mtg. see Rem Bd. 1739 Pg. 219 Lot 34 Magnolia Wood Hills
16282 Nov. 11, 1985	"			"	Ronald Jordan, Inc.	1745	828	48,750	Lot 7 Wardview Ave. Sec 5 "Starford"
16318 Nov. 11, 1985	"			"	San-Del Builders, Inc.	1745	859	61,500	Lot 22 Chandler Ridge
16939 Nov. 15, 1985	"			"	Lee Moon, et al	1744	574	8,900	Re-record Line Data, In Mtg. see Rem Bd. 1744 Pg. 669 Lot 18 Pine Hill Dr.
17714 Nov. 22, 1985	"	Formerly S.C. Fed. & L. Assoc.		"	William E. Kirkpatrick et al	1747	708		Mtg. see Rem Bd. 1575 Pg. 738 Mtg. assigned Novelist Mtg. Inc. 20
17977 Nov. 26, 1985	"			Savings S.C. Fed.	Austin C. Palmer et al	1748	231	64,800	Lot 17 In. Fidelity Dr. & Highway
17998 Nov. 26, 1985	"			"	Lee Moon, et al	1748	197		Re-record
"	"			"	" " "	1748	197		Re-record
18443 Nov. 29, 1985	"			"	Gurman Cooper Builders Inc.	1748	959		Mtg. assigned First American Mtg. Corp. In Mtg. see Rem Bd. 1744 Pg. 669 Re-record Bd. 1746 Pg. 574 see REM Bd. 1711 Pg. 605 Modification Agreement. In mtg.
18897 Dec 4, 1985	"			"	M + J Associates, Inc.	1749	643		mtg see REM Bd. 1670 pg 45 Release Lot 31 Bradley Oaks for see Vol 11
19149 Dec 6, 1985	"			"	Foffee Properties, Inc.	1749	849	135,000	Lot 24 Forrester Woods In Mtg. see Rem Bd. 1412 Pg. 599
21350 Dec 27, 1985	"	Formerly S.C. Fed. & L. Assoc.		"	Nanco, Inc.	1753	624		Release Lot 93 Forrester Woods Sec. 7
21826 Dec. 31, 1985	"			Savings S.C. Fed.	Caroline Bldg. of S.C. Inc.	1754	251	67,500	Lot 9 Pine Gate Dr. Pine Gate In Mtg. see Rem Bd. 1729 Pg. 654
23823 Jan 17, 1986	"			"	Northgate Trace Joint Venture	1757	84		Release Unit 37 Northgate Trace



# INDIRECT or MORTGAGEE Index to Real Estate Mortgages — Greenville County, S. C.

REG. U. S. PAT. OFFICE *Chas McCatt* County Indexes Since 1888 An Identifying Trade Mark

Open at Proper Tab according to First Letter or Letters of Name and refer to Buff Sub-Index sheet for page reference.

COTT FAMILY NAME INDEX No. 75 © 1949  
MADE BY THE COTT INDEX COMPANY, COLUMBUS, OHIO  
SOLD BY WALKER, EVANS & COGSWELL CO., CHARLESTON, S.C.

(M)

FILE NUMBER	MORTGAGEES	GIVEN NAMES	GIVEN NAMES	GIVEN NAMES	MORTGAGORS	BOOK	PAGE	Amount	BRIEF DESCRIPTION, LOCATION, ETC.
DATE OF RECORD	FAMILY NAMES	ABCDEFGHIJ	IJKLMNOP	QRSTUVWXYZ					( Not Warranted )
24376 Jan 23, 1986	Bank			Savings S.C. Fed.	William Street Sav. Corp.	1757	781	96,000	Lat 175 Rockrose Rd. Soni 2nd
24404 Jan 23, 1986	'			"	AKIF Jon D. Hunter Jon Douglas Hunter	1757	810	63,000	Unit 142 Inglewood Sta. Proj. Proj.
25119 Jan 30, 1986	'			"	Douglas J. Lewison et al	1758	726	57,500	Joy Pen Sect Lat 139 Nantley Gate Court Proj Corp. For mtg. see REM Bk 1728 Pg 5
25220 Jan 31, 1986	"			"	J. Michael Evans et al	1759	166		Mtg assigned Residential Funding
25463 Feb 3, 1986	"			"	Larry E. Stapleton Jr. et al	1759	252	40,000	Lat 22 A Club Dr. & Club Cir For mtg. see REM Bk 1759 Pg 252
25450 Feb 3, 1986	"			"	Larry E. Stapleton Jr. et al	1759	259		Mtg assigned S.C. State Housing Auth REM Bk 1720 Pg 585
25454 Feb 2, 1986	"			"	Worth H. Kiger	1759	478		Modification Agreement. For mtg. see REM Bk 1712 Pg 312
25454 Feb 3, 1986	"			"	Carolina Builders of S.C. Inc	1759	480		Modification Agreement. For mtg. see "Forester Woods"
25720 Feb 4, 1986	"			"	Brown Properties of S.C. Inc	1759	614	150,000	Lat 38 Nightingale Ln. Rev VI
26149 Feb 7, 1986	'			'	Carolina Bldg. of S.C. Inc	1760	185	101,250	Lat 67 Hadrian Lane Remington
26149 Feb 7, 1986	'			'	Carolina Bldg. of S.C. Inc	1760	201	141,350	Lat 7 Woodlodge Way Bradley Oak
26280 Feb 10, 1986	"			"	Ronald Jordan, Inc.	1760	345	58,850	Addy Heritage Lakes Lat 191 Harlequin Ct.
26364 Feb 10, 1986	"			'	M + J Associates Inc.	1760	541		For mtg. see REM Bk 1670 Pg 145 Milean Lat 7 Bradley Oaks
26522 Feb 11, 1986	'			'	Robert L. Burdette et al	1760	677	65,000	Lat 253 Denton Lane Candorhain
26947 Feb 14, 1986	"			"	Darin L. Darnell	1761	182	26,000	Blue Mountain Park Lat 63 Blue Mountain Dr.
26950 Feb 14, 1986	"			"	Darin L. Darnell	1761	189		For mtg. see REM Bk 1761 Pg 182 Mtg assigned S.C. State Housing Auth

# INDIRECT or MORTGAGEE Index to Real Estate Mortgages — Greenville County, S. C.

REG. U. S. PAT. OFFICE *Claw McCall* County Indexes Since 1888 An Identifying Trade Mark

Open at Proper Tab according to First Letter or Letters of Name and refer to Buff Sub-Index sheet for page reference.

COTT FAMILY NAME INDEX No. 75 © 1949  
MADE BY THE COTT INDEX COMPANY, COLUMBUS, OHIO  
SOLD BY WALKER, EVANS & COGSWELL CO., CHARLESTON, S.C.

FILE NUMBER DATE OF RECORD	MORTGAGEES FAMILY NAMES	GIVEN NAMES ABCDEFGHIJ	GIVEN NAMES KLMNO	GIVEN NAMES PQRSTUWXYZ	MORTGAGORS	BOOK	PAGE	Amount	BRIEF DESCRIPTION, LOCATION, ETC. ( Not Warranted )
27030 Feb 17, 1986	Bank			Savings S.C. Fed.	The J. C. Ray Company - Inc.	1761	311	72,000	Lot 10 Hunter Wood Sec I Pt I
27030 Feb 17, 1986	"			"	The J. C. Ray Company, Inc.	1761	323	65,250	Lot 237 Hunter Wood Sec I Pt I
27335 Feb 19, 1986	"			"	Richard Metzger et al	1761	644	62,500	Lot 2-C Woodwind Townhouse Corp. 20 mtg. see EM Ch 1761 Pg 644
27330 Feb 19, 1986	"			"	Richard Metzger et al	1761	649		mtg. assigned Fleet Real Estate Funding see REM Ch 1670 Pg 45
27288 Feb 19, 1986	"			"	M & J Associates, Inc	1761	704		Release Lot 10, Bradley Oak for mtg.
27650 Feb 24, 1986	"			"	Katewood Builders, Inc.	1762	15	79,500	Lot 21 Idonia Dr. Walden Pond
28383 Feb 28, 1986	"			"	Ray A. Hathaway et al	1762	988	42,500	Lot 10 Watson Mt. Rd. Cleveland Fmty. see EM Ch 1762 Pg 988
28378 Feb 28, 1986	"			"	Ray A. Hathaway et al	1762	996		Mtg. assigned Cameron Brown Co.
28616 Mar 3, 1986	"			"	Brown Properties of S.C., Inc.	1763	316	150,000	Also Pt. Lot 51 Forester Woods Eats. Lot 49 Sandering Lane
29616 Mar 3, 1986	"			"	Brown Properties of S.C., Inc.	1763	320	150,000	Woods Eats. sec II Pt II Lot 67 Sandpaper Ln. Forester
28604 Mar 3, 1986	"			"	Roger H. Stegall, et al	1763	416	53,000	Also Easement 1 acre Echo Ridge Rd.
28688 Mar 3, 1986	"			"	Roger H. Stegall et al	1763	420		for mtg. see Com. Ch. 1763 Pg 41 Mtg. assign. in state - main, int.
28883 Mar 4, 1986	"			"	Caroline Bldg. of S.C. Inc.	1763	625	154,900	Lot 66 Nadrian Lane Beaverton Rem. Ch. 1698 Pg 68
28947 Mar 5, 1986	"			"	Prestige Bldg. of Greenville Ltd.	1763	824		Modification Agreement. for mtg. see
29165 Mar 7, 1986	"			"	Jessie Properties, Inc	1763	995	141,000	Lot 63 Forester Woods Estate
29533 Mar 11, 1986	"			"	Prestige Bldg. of Greenville Ltd	1764	621	141,750	Lot 20 Forester Woods Eats.

# INDIRECT or MORTGAGEE Index to Real Estate Mortgages — Greenville County, S. C.

REG. U. S. PAT. OFFICE *Chas McCott* County Indexes Since 1888 An Identifying Trade Mark

Open at Proper Tab according to First Letter or Letters of Name and refer to Buff Sub-Index sheet for page reference.

COTT FAMILY NAME INDEX No. 75 © 1949  
MADE BY THE COTT INDEX COMPANY, COLUMBUS, OHIO  
SOLD BY WALKER, EVANS & COGSWELL CO., CHARLESTON, S.C.

(7)

FILE NUMBER	MORTGAGEES	GIVEN NAMES	GIVEN NAMES	GIVEN NAMES	MORTGAGORS	BOOK	PAGE	Amount	BRIEF DESCRIPTION, LOCATION, ETC. ( Not Warranted )
DATE OF RECORD	FAMILY NAMES	ABCDEFGHIJ	IJKLMNOP	QRSTUVWXYZ					
29695				Savings				.00	
Mar 11, 1986	Bank			S.C. Fed	Alonga m. DeBruhl	1764	708	51,350	Lot 4 Edward Forest Sec VI
30146								.00	
Mar 14, 1986	"			" "	Williams Street Dev. Co.	1765	280	96,350	Pt lot 167 Rosebay Dr.
30292								.00	
Mar 17, 1986	"			" "	The Foster Co. Inc.	1765	416	104,850	Lot 132 Dilwood Sec III
30275									
Mar 17, 1986	"			" "	Robert L. Burdette <sup>etd</sup>	1765	423		Mtg assigned First American Mtg Corp. In mtg sec EM Sh 1738 Pg 970 Re Record Bk 1760 Pg 679
"	"			" "	" " "	1765	423		In mtg sec EM Sh 1762 Pg 988
30330									
Mar 17, 1986	"			" "	Ray A. Hathaway, etd	1765	439		Mtg assigned Cameron Brown Co. Woods Sec I Pt I
30962								.00	
Mar 24, 1986	"			" "	Gatewood Bldg Inc.	1766	398	67,850	Lot 242 New Run Ct. Hunters
31690									
Mar 28, 1986	"			" "	Rebecca W. Bice	1767	302		Mtg assigned American Fed Bank
"	"			" "	" "	1767	302		J.B. In mtg sec EM Sh 1726 Pg 252
31690									
Mar 28, 1986	"			" "	R. Craig English <sup>etd</sup>	1767	303		Re Record Bk 1731 Pg 484
"	"			" "	" "	1767	303		Mtg assigned American Fed Bank
31847								.00	
Mar 31, 1986	"			" "	Forrest D. Peeler	1767	505	44,700	J.B. In mtg sec EM Sh 1731 Pg 444
32076									
Apr 1, 1986	"			" "	M & J Associates Inc.	1767	999		Re Record Bk 1734 Pg 732
32327									
Apr 2, 1986	"			" "	M & J Associates Inc.	1768	492		.00 Lone Green Hills, Sec I
32471									
Apr 3, 1986	"			" "	Carolina Builders of S.C. Inc.	1768	507	146,250	Lot 37 + Pt. lot 38 Chipwood
32525									
Apr 3, 1986	"			" "	M & J Associates Inc.	1768	584		Mtg. sec RE M Bk 1670 Pg 45

# INDIRECT or MORTGAGEE Index to Real Estate Mortgages — Greenville County, S. C.

REG. U. S. PAT. OFFICE *Chas McCott* County Indexes Since 1888 An Identifying Trade Mark

Open at Proper Tab according to First Letter or Letters of Name and refer to Buff Sub-Index sheet for page reference.

COTT FAMILY NAME INDEX No. 75 © 1949  
MADE BY THE COTT INDEX COMPANY, COLUMBUS, OHIO  
SOLD BY WALKER, EVANS & COGSWELL CO., CHARLESTON, S.C.

FILE NUMBER DATE OF RECORD	MORTGAGEES FAMILY NAMES	GIVEN NAMES ABCDEFGHIJ	GIVEN NAMES KLMNOP	GIVEN NAMES PQRSTUVWXYZ Savings	MORTGAGORS	BOOK	PAGE	Amount	BRIEF DESCRIPTION, LOCATION, ETC. ( Not Warranted )
32523 Apr 3, 1986	Bank			S.C. Fed	M & J Associates, Inc	1768	586		Mtg on Rem Bk 1670 Pg 45 Release Lot 33 Bradley Oaks Dr
32563 Apr 4, 1986	"			" "	The J.C. Ray Co. Inc.	1768	925	91,800	Lot 16 Summerplace
32990 Apr 8, 1986	"			" "	Worth D. Kiger	1769	95	66,000	Woodcreek Rd 2 Lot 36 Woodcreek Rd.
33922 Apr 16, 1986	"			" "	Premier Investment Co, Inc.	1770	441		Loan mod. Agreement for mtg. see Rem Bk 1680 pg. 326 16-rem Bk 1679 pg. 42
34702 Apr 23, 1986	"			" "	Worth D. Kiger	1771	503	65,250	Lot 41 Deal Lane Woodcreek Sec II
34917 Apr 24, 1986	"			" "	Northgate Iron Joint Venture	1771	942		In mtg. see Rem Bk 1729 pg. 656 Release Unit 39 Northgate Near N.P.R.
35229 Apr 28, 1986	"			" "	Gatewood Bldg. Inc.	1772	470		Rem Bk 1703 pg. 23 Modification Agreement - for mtg. on Sugar Creek
35427 Apr 29, 1986	"			" "	John R. Thomas etd	1772	660	69,750	Lot 17 Sugarcane Ct. Huff Rd
35562 Apr 29, 1986	"			" "	Steven D. Leverette	1772	743	64,000	Chart A Cor. Blue Ridge Dr &
35674 Apr 30, 1986	"			" "	Lawrence A. Iverson etd	1773	38	56,650	Lot 55 Terrace Parkside
36419 May 5, 1986	"			" "	Gatewood Builders, Inc.	1774	247	66,350	Hunter Woods Sub Plot Lot 248 Foxhound Rd.
36408 May 5, 1986	"			" "	William Allen Bosworth etd	1774	262	148,000	Sanctuary Woods Estate Lot 20 Sandpaper Lane
36676 May 6, 1986	"			" "	The Vista Co, Inc.	1774	638	100,875	Lot 197 Silverleaf Sec I In mtg. see Rem Bk 1670 pg 45
36711 May 7, 1986	"			" "	M & J Associates, Inc.	1774	852		Release lot 36 Bradley Oaks Bennington
36838 May 8, 1986	"			" "	Carolina Builders of SC, Inc.	1774	866	105,750	Lot 73 Hadrian Lane

# REVERSE or MORTGAGEE Index to Real Estate Mortgages — Greenville County, S. C.

27  
(-0-)

REG. U. S. PAT. OFFICE *Chas McCott* County Indexes Since 1888 An Identifying Trade Mark

☞ Open at Proper Tab according to First Letter or Letters of Name and refer to Buff Sub-Index sheet for page reference.

COTT FAMILY NAME INDEX No. 75 © 1949  
MADE BY THE COTT INDEX COMPANY, COLUMBUS, OHIO  
SOLD BY PHOTO COPY SUPPLY, MAULDIN, S. C.

FILE NUMBER DATE OF RECORD	MORTGAGEES FAMILY NAMES	GIVEN NAMES ABCDEFGH	GIVEN NAMES IJKLMNO	GIVEN NAMES PQRSTUVWXYZ	MORTGAGORS	BOOK	PAGE	Amount	BRIEF DESCRIPTION, LOCATION, ETC. ( Not Warranted )
37709 May 14, 1986	Bank			Savings S.C. Fed.	Premier Investment Co. Inc.	1776	149		Rem Ch. 1724 Pg 897 Modification Agreement. For mtg see
37815 May 15, 1986	'			" -	Caroline Builders of S.C. Inc.	1776	411	125,625	Way Lot 38 Bradley Oaks Woodbridge
37815 May 15, 1986	"			" -	Caroline Builders of S.C. Inc.	1776	418	101,250	Lot 14 Wycliff Ln. Bennington
37963 May 16, 1986	"			" "	M & J Associates, Inc.	1776	852		Mtg see Rem Ch. 1670 Pg 45 Release Lot 38 Bradley Oaks For
38357 May 24, 1986	'			" -	Melvin O. Brown et al	1777	225	69,250	Sec 11 Mauldin Lot 119 Basswood Dr. Killabough
38356 May 24, 1986	'			" -	Jan - del Builders Inc.	1777	255	44,625	Lot 23 Golden Creek Est. Ph I
38591 May 21, 1986	"			" "	Prestige Builders	1777	509		Rem Ch. 1734 Pg 65 Modification Agree. For mtg see
39244 May 27, 1986	"			" -	Ann S. Suarez	1778	650	138,950	map 2 Lot 727 Sugar Creek Sec 11
39293 May 28, 1986	'			" -	Calvin L. Smith et al	1778	751	48,500	" Wychawham Hill" Lot 23 Wychawham Hill
39420 May 28, 1986	'			" -	Northgate Trace Joint Venture	1778	737		Rem Ch. 1729 Pg 65 Modification Agreement for mtg see
39743 May 30, 1986	"			" "	David W. Roop et al	1779	471	28,233	M C Cullough Hgls. Lot 38, Adele St.
39814 May 30, 1986	'			" -	David W. Roop et al	1779	475		For mtg see Rem Ch. 1779 Pg 471 Mtg assigned First Real Estate Funding Corp
40654 June 5, 1986	"			" "	Conway M. Anderson, III	1780	861	150,000	Ph II Lot 7 Forester Woods Sec VI
40712 June 5, 1986	"			" "	The Vista Co, Inc.	1780	912	96,750	Lot 195
40794 June 6, 1986	"			" -	James Albert Zeman et al	1781	71	95,000	Sec 24 Capt Sec I Lot 63 Castleton Way & Stonebridge
41303 June 14, 1986	"			" -	Southland Dev. Co.	1281	867		Ch 1737 Pg 500 Mtd. App. - for mtg. see Rem

# REVERSE or MORTGAGEE Index to Real Estate Mortgages — Greenville County, S. C.

REG. U. S. PAT. OFFICE *Clare McCath* County Indexes Since 1888 An Identifying Trade Mark

Open at Proper Tab according to First Letter or Letters of Name and refer to Buff Sub-Index sheet for page reference.

COTT FAMILY NAME INDEX No. 75 © 1949  
MADE BY THE COTT INDEX COMPANY, COLUMBUS, OHIO  
SOLD BY PHOTO COPY SUPPLY, MAULDIN, S. C.

FILE NUMBER DATE OF RECORD	MORTGAGEES FAMILY NAMES	GIVEN NAMES ABCDEFGH	GIVEN NAMES IJKLMNO	GIVEN NAMES PQRSTUVWXYZ	MORTGAGORS	BOOK	PAGE	Amount	BRIEF DESCRIPTION, LOCATION, ETC. ( Not Warranted )
41381 June 11, 1986	Bank			Savings S.C. Fed.	Martha Ely Wilson	1782	45	.00 216,000	Lot 8 + pt lot 7 pg 446 of re-record Bl. 17498.3
42598 June 19, 1986	'			" "	Samuel L. Bunderson	1783	834		Mod. Agree. - for mtg. see Bl. 1747 Jewel Est.
43734 June 27, 1986	"			" "	Dock Henry Rose	1785	589	.00 69,000	Lot 87, Pimlico Rd, Sec. A Eastgate Village
43819 June 27, 1986	"			" "	Gary L. Dauty	1785	776	.00 48,000	Lot 50 Southburg Square Jewel Estate Sec. 5
44009 June 30, 1986	"			" "	James V. LaChaire	1786	180	.00 48,000	Lot 427 Branford Rd. Old
261 July 1, 1986	"			" "	The Vista Co. Inc.	1786	602	.00 94,500	Lot 200 Delaney Sec. 5
230 July 1, 1986	"			" "	Dutwood Bldg Inc.	1786	639	.00 71,800	Lot 25, Pine Gate Mauden Bl. 1696 pg 54
8075 July 15, 1986	"			" "	City Associates Inc.	1789	425		Mortgage Agreement for mtg. see Bl.
2414 July 17, 1986	"			" "	Ed Burgess	1789	952	.00 59,000	Lot 6 Randy Dr. Carol Pointe Sec 16.
2699 July 18, 1986	"			" "	The Vista Co, Inc.	1790	436	87,000	Lot 7 Swonger Place
3309 July 23, 1986	'			" "	Lee Moon, et al	1791	380		mtg. assigned S.C. Fed. Savings Bank for mtg. see Bl. 1744 pg. 669 re-record 1746 pg. 54
3548 July 25, 1986	"			" "	Johnny K. Henry	1791	685		Lot 80 Country Estates Sec. I Sec. II.
4537 Aug 1, 1986	"			" "	Ed Burgess Co, Inc	1793	159	.00 72,000	Lot 17 The Oaks. Public Crul Bl. 1682 pg 920
5010 Aug 4, 1986	'			" "	Premier Investment Co Inc	1793	745		Mod. Agree. - for mtg. see Bl. Bl. 1745 pg. 714
5009 Aug 4, 1986	'			" "	The Vista Co, Inc.	1793	747		Mod. Agree. - for mtg. see Bl.

# REVERSE or MORTGAGEE Index to Real Estate Mortgages — Greenville County, S. C.

REG. U. S. PAT. OFFICE *Chas McCott* County Indexes Since 1888 An Identifying Trade Mark

☞ Open at Proper Tab according to First Letter or Letters of Name and refer to Buff Sub-Index sheet for page reference.


COTT FAMILY NAME INDEX No. 75 © 1949  
MADE BY THE COTT INDEX COMPANY, COLUMBUS, OHIO  
SOLD BY PHOTO COPY SUPPLY, MAULDIN, S. C.

( )

FILE NUMBER	MORTGAGEES	GIVEN NAMES	GIVEN NAMES	GIVEN NAMES	MORTGAGORS	BOOK	PAGE	Amount	BRIEF DESCRIPTION, LOCATION, ETC.
DATE OF RECORD	FAMILY NAMES	ABCEFGH	IJKLMNO	PQRSTUVWXYZ					( Not Warranted )
6482 Aug 14, 1986	Bank		Savings	S C Fed.	Carolina Builders <sup>Inc.</sup> & S.C.	1795	701	91,875 <sup>00</sup>	Pennington Lot 13 Wycliffe Dr.
6868 Aug 18, 1986	"		"	"	David H. Wilson <sup>et al</sup>	1796	189	100,000 <sup>00</sup>	Knoxwood Dr. Cleveland Forest. Pt lot 120 & lot 121
6866 Aug 18, 1986	"		"	"	Ed Burger Co, Inc	1796	244	72,000 <sup>00</sup>	Sec II for org Mtg Sub Pk 1793 p 157 lot 17 The Oaks, Pebble Creek
7693 Aug 22, 1986	"		"	"	Ronald Padgett	1797	267	16,390 <sup>82</sup>	Hampton Ave lot 18 Millbrook Cir North
7742 Aug 25, 1986	'		'	'	Francis Arnold Whitten	1797	382	32,000 <sup>00</sup>	East lot 9 West View Am. East Highland
7862 Aug 25, 1986	'		'	'	Michael P. Weber <sup>et al</sup>	1797	507	40,000 <sup>00</sup>	lots Darby Bridge Rd.
8594 Aug 29, 1986	"		"	"	Edward C. Birkenstock <sup>et al</sup>	1798	480	61,700 <sup>00</sup>	Gardens lot 27 Barry Dr. Swann
8578 Aug 29, 1986	"		"	"	E. Gregory Adams <sup>et al</sup>	1798	485	64,600 <sup>00</sup>	lot 5 Bury Rd. Cone Creek
8636 Aug 29, 1986	"		"	"	Tom Michael Blanton <sup>et al</sup>	1798	556	31,000 <sup>00</sup>	Lakewood lot 11 & Pt lot 12 Emmons Cir
8640 Aug 29, 1986	"		"	"	Colin G. P. Hadlam <sup>et al</sup>	1798	643	84,000 <sup>00</sup>	lot 16 Quail Ridge Sec II
8714 Aug 29, 1986	"		"	"	Frank J. Robinson <sup>et al</sup>	1799	754	125,000 <sup>00</sup>	Briarwood Sec III lot 335 Warrington Rd.
8849 Aug 29, 1986	"		"	"	Aaron L. Alexander <sup>et al</sup>	1798	981	85,000 <sup>00</sup>	lot 66 Hadrian Dr. Pennington
8951 Sept 2, 1986	"		"	"	Ronald Jordan, Inc.	1799	141	63,750 <sup>00</sup>	Sub "Pebble Creek Pk D" Sec II lot 20, Double Oak Ct The
9017 Sept 2, 1986	"		"	"	Patricia E. Berhute	1799	210	59,300 <sup>00</sup>	Sec III lot 136, Chanticleer,
9455 Sept 4, 1986	'		'	'	Mo J Associate Inc.	1800	77		Rembk 167008. 45 Extension Agreement for mtg. see
9518 Sept 4, 1986	"		"	"	Paul D. Billingsley	1800	55	52,800 <sup>00</sup>	Del Norte Road lot 15 Ard. Sec 4 Del Norte Est.

# REVERSE or MORTGAGEE Index to Real Estate Mortgages — Greenville County, S. C.

REG. U. S. PAT. OFFICE *Chas. McCott* County Indexes Since 1888 An Identifying Trade Mark

 Open at Proper Tab according to First Letter or Letters of Name and refer to Buff Sub-Index sheet for page reference.

COTT FAMILY NAME INDEX No. 75 © 1949  
MADE BY THE COTT INDEX COMPANY, COLUMBUS, OHIO  
SOLD BY PHOTO COPY SUPPLY, MAULDIN, S. C.

FILE NUMBER DATE OF RECORD	MORTGAGEES FAMILY NAMES	GIVEN NAMES ABCDEFGHIJ	GIVEN NAMES JKLMNO	GIVEN NAMES PQRSTUVWXYZ	MORTGAGORS	BOOK	PAGE	Amount	BRIEF DESCRIPTION, LOCATION, ETC. ( Not Warranted )
9918 Sept 8, 1986	Bank			Savings S C Fed.	Ed Burgess	1800	581		see REM book 1789 pg 952 Release Lot 81A Randy Dr. Jon mtg
10288 Sept 10, 1986	"			" "	Johnny K. Fleury et al	Re-Record 1801	37	42,000	3rd day on REM Bk 1791 pg 685 Lot 80 Country Club - Sec I
10288 Sept 10, 1986	"			" "	Johnny K. Fleury et al	1801	44		mtg assigned S.C. State Housing Authority - for mtg on REM Bk 1791 pg 685 + re-record Bk 1801 pg 37
10753 Sept 15, 1986	"			" "	Thomas Grassano et al	1801	658	39,810	Lot 65 Dove Ave
16894 Sept 16, 1986	"			" "	Julie A. Gaudell	1801	860	9,500	Lot 7. Deverger Pl. Sec 17
11265 Sept 17, 1986	"			" "	Ed Siachas et al	1802	302	200,000	Lot 4 Pratique Pl. Forester Woods Sec 7 Mauldin
11281 Sept 17, 1986	"			" "	William L. Rogus et al	1802	329	62,400	Lot 69 Pt Lot 68 Pigeon Point mtg on REM book 1670 pg 45
11413 Sept 18, 1986	"			" "	M+G. Associates Inc	1802	661		Release Lot 2 Bradley Oaks For mtg See REM book 1670 pg 45
11413 Sept 18, 1986	"			" "	M+G. Associates Inc et al	1802	662		Release Lot 3 Bradley Oaks Inc
11535 Sept 19, 1986	"			" "	William L. McCorkle	1802	719	53,500	Lot 1, Cane Creek Sugar Creek
11733 Sept 22, 1986	"			" "	Michael J. Vaickus	1803	42	38,000	Lot 6 Sugar Creek Lane Map 7 Done Tree
11835 Sept 22, 1986	"			" "	Williams St. Menep. Corp.	1803	199	96,375	Lot 53 Sturbridge Dr. Augusta Circle
11737 Sept 22, 1986	"			" "	Rhea L. McCary II et al	1803	53	58,800	Lot 90 + Pt Lots 89 + 91 Parker Howell Sec II
12002 Sept 23, 1986	"			" "	Don W. Patten et al	1803	395	48,600	Lot 4 Hendlin way Est. Club
11987 Sept 23, 1986	"			" "	Ed Burgess Co. Inc et al	1803	447	75,000	Lot 23 Weldon Pond



# REVERSE or MORTGAGEE Index to Real Estate Mortgages — Greenville County, S. C.

REG. U. S. PAT OFFICE *Chas McCott* County Indexes Since 1888 An Identifying Trade Mark

 Open at Proper Tab according to First Letter or Letters of Name and refer to Buff Sub-Index sheet for page reference.


COTT FAMILY NAME INDEX No. 75 © 1949  
MADE BY THE COTT INDEX COMPANY, COLUMBUS, OHIO  
SOLD BY PHOTO COPY SUPPLY, MAULDIN, S. C.

( )

FILE NUMBER DATE OF RECORD	MORTGAGEES FAMILY NAMES	GIVEN NAMES ABCDEFGH	GIVEN NAMES IJKLMNO	GIVEN NAMES PQRSTUVWXYZ	MORTGAGORS	BOOK	PAGE	Amount	BRIEF DESCRIPTION, LOCATION, ETC. ( Not Warranted )
12018 Sept 23, 1986	Bank			Savings S.C. Fed	Betty C. Leekin	1803	456	31,000.00	Scarlett St. Glenwood Forest Lot 26 Cr. Leonard Boulevard +
12028 Sept 23, 1986	"			"	Larry C. Bohringer <sup>etal</sup>	1803	479	50,250.00	III Lot 120 Maple Dr. Rutherford Sec.
11907 Sept 23, 1986	'			'	Ann A. Suarez	1803	437		In mtg. au Rem Bk. 1978 off 650 mtg. assign. M.G.I.C. mtg. marketing Corp.
11907 Sept 23, 1986	'			"	Ann A. Suarez	1803	438		In mtg. au Rem Bk. 1977 off 630 mtg. assign. N.C.N.B.D. Co. S.C.
11907 Sept 23, 1986	'			"	William Allen Bosworth <sup>etal</sup>	1803	439		In mtg. au Rem Bk. 1974 off 262 mtg. assign. M.G.I.C. mtg. marketing Corp.
11907 Sept 23, 1986	'			'	"	1803	440		In mtg. au Rem Bk. 1974 off 262 mtg. assign. N.C.N.B.D. Co. S.C.
12437 Sept 26, 1986	"			"	Thomas G. Hawley <sup>etal</sup>	1804	211	92,000.00	Ests Sec II Lot 1 Providence Sq Pelham
12607 Sept 29, 1986	"			'	Worth D. Kiger	1804	414	61,825.00	Site Lot 40 dual Lane Wood Creek
13082 Sept 30, 1986	"			"	John L. Rogers <sup>etal</sup>	1805	78	67,070.00	1.00 acres.
13065 Sept 30, 1986	"			"	W. Thomas Mathias	1805	89	67,800.00	Jurassic Woods Sec 7 Mauldin Lot 36 Piney Grove Rd
12850 Sept 30, 1986	"			"	John A. Hart <sup>etal</sup>	1804	707	76,150.00	Coach Hill Lot 152 Coach Hill Dr
12845 Sept 30, 1986	"			"	Elton R. Galloway, Jr <sup>etal</sup>	1804	716	38,000.00	Sec II Lot 23 Quincey Dr Quincey Area
12921 Sept 30, 1986	"			"	John W. Daws <sup>etal</sup>	1804	881	81,000.00	Lot 320 Camelback III
13386 Oct 1, 1986	"			"	Robert D. Jones <sup>etal</sup>	1805	624	120,200.00	(penning to) Lot 73 Hadrian Trc.
13682 Oct 3, 1986	"			"	Albert Gantle, Jr <sup>etal</sup>	1805	985	88,150.00	Rt X Lot 17 The Oaks Pebble Creek
14027 Oct 6, 1986	"			"	Carolina Builders of S.C. Inc	1806	467		au Rem book 1760 pg 201 modification agreement for mtg

# REVERSE or MORTGAGEE Index to Real Estate Mortgages — Greenville County, S. C.

REG. U. S. PAT. OFFICE *Chas McCott* County Indexes Since 1888 An Identifying Trade Mark


 Open at Proper Tab according to First Letter or Letters of Name and refer to Buff Sub-Index sheet for page reference.

COTT FAMILY NAME INDEX No. 75 © 1949  
MADE BY THE COTT INDEX COMPANY, COLUMBUS, OHIO  
SOLD BY PHOTO COPY SUPPLY, MAULDIN, S. C.

FILE NUMBER DATE OF RECORD	MORTGAGEES FAMILY NAMES	GIVEN NAMES ABCDEFGHIJ	GIVEN NAMES JKLMNOPQ	GIVEN NAMES RSTUVWXYZ	MORTGAGORS	BOOK	PAGE	Amount	BRIEF DESCRIPTION, LOCATION, ETC. ( Not Warranted )
14580 Oct 9, 1986	Bank			Savings S.C. Fed	Watts D. Kiger	1807	346		In mty. see R&M bk. 1759 p 209 Modification Agreement
14727 Oct 10, 1986	"			"	William St Development Corp.	Record 1807	474	96,375	Done due to mty see R&M book 1803 p 199 Lot 53 Starbridge Dr.
16269 Oct 22, 1986	"			"	Brown Properties of S.C. Inc.	1809	657		Bk. 1763 p 314 Mod. Agree - for mty. see R&M
16642 Oct 24, 1986	"			"	William Craig Marchant et al	1810	323	82,000	Lot 5, Craigwood Ct.
16724 Oct 24, 1986	"			"	Norma M. Davis	1810	461	36,000	Prop. Regina Unit 29 The Woodlands Way Sec. I
16722 Oct 24, 1986	"			"	Ralph R. Bouton	1810	489	133,000	Lot 47, Forest Dr., Meyers Park
17019 Oct 28, 1986	"			"	Morgan A. Clinton et al	1810	992	70,000	Plantation Avalon Sp. Lot 76 Spring Hill Dr. Holly Dale
17227 Oct 29, 1986	"			"	William Dale Phillips et al	1811	392	40,500	Lot 15 Valley Sec 2
17314 Oct 29, 1986	"			"	William J. Martin et al	1811	498	54,450	Lot 3 Timber Lane Altamont
17627 Oct 31, 1986	"			"	Albert Gantt, Jr et al	Record 1811	951	88,150	Lot 17 The Oaks Reliance Creek Dist II Ph 2 for org mty see R&M book 1805 p 985
"	"			"	"	Record 1811	951		In mty. see R&M bk 1670 p 45 Release Lot 42 Bradley Oaks
18485 Nov 5, 1986	"			"	M + J Associates, Inc.	1813	544		Oaks Lot 42 Woodlodge Way Bradley
18729 Nov 6, 1986	"			"	Carolina Builders of C.C. Inc.	Record 1813	884	150,000	Lot 15 Del Norte Rd & Del North Est. For org mty see R&M book 1800 p 55
18727 Nov 6, 1986	"			"	Paul D. Billingsley	Record 1813	965	52,800	Ph 2 Lot 10 Chanticleer Townhouses
18865 Nov 7, 1986	"			"	Harry A. Curlew et al	1814	61	175,000	

# REVERSE or MORTGAGEE Index to Real Estate Mortgages — Greenville County, S. C.

REG. U. S. PAT. OFFICE *Chas McCorkle* County Indexes Since 1888 An Identifying Trade Mark

 Open at Proper Tab according to First Letter or Letters of Name and refer to Buff Sub-Index sheet for page reference.

COTT FAMILY NAME INDEX No. 75 © 1949  
MADE BY THE COTT INDEX COMPANY, COLUMBUS, OHIO  
SOLD BY PHOTO COPY SUPPLY, MAULDIN, S. C.

( )

FILE NUMBER DATE OF RECORD	MORTGAGEES FAMILY NAMES	GIVEN NAMES ABCDEFGHIJ	GIVEN NAMES JKLMNOPQ	GIVEN NAMES RSTUVWXYZ	MORTGAGORS	BOOK	PAGE	Amount	BRIEF DESCRIPTION, LOCATION, ETC. ( Not Warranted )
18787 Nov 7, 1986	Bank			Savings S C Fed.	mtg of Associates, Inc.	1813	999		for mtg. see Rem Bk. 1670 p. 45 Release lot 14 Bradley Lake
19285 Nov 11, 1986	"			"	Dorothy C. Bailey <sup>et al</sup>	1814	760	82,000	Lot 51 Huntington
19470 Nov 12, 1986	"			"	mtg of Associates, Inc.	1815	14		for mtg. see Rem Bk. 1670 p. 45 Release lot 40 Bradley Lake
19474 Nov 12, 1986	"			"	" " "	1815	40		for mtg. see Rem Bk. 1670 p. 45 Release lot 43 Bradley Lake
19626 Nov 13, 1986	"			"	Carolina Bldg of D.C. Inc.	1815	129	103,500	Lot 21 Wycliffe Dr Bennington
19626 Nov 13, 1986	"			"	Carolina Bldg of D.C. Inc.	1815	133	91,875	Bennington Lot 3 Bennington Way
19833 Nov 14, 1986	"			"	Rosemary G. Ramsey	1815	414	60,000	Unit C Bldg 20 Sugar Creek
19843 Nov 14, 1986	"			"	Prestige Bldg. of Greenville, S.C.	1815	589		Bk. 1934 p. 655 Mod. Agree. - for mtg. see Rem
20094 Nov 17, 1986	"			"	William Nick Syphrit <sup>et al</sup>	1815	831	30,500	Lot 52 Ruby Dr
20220 Nov 17, 1986	"			"	J. Michael Evans, et al	1816	188		or for mtg. see Rem Bk. 1728 p. 5 mtg. assigned to First Union Ind. Bk.
20651 Nov 20, 1986	"			"	Lloyd J. Chasarnis	1816	898	25,000	Lot 13 Pennsada Dr.
20830 Nov 21, 1986	"			"	Joyline Properties, Inc.	1816	949	150,000	Lot 57 Foresta Woods, Etc.
21342 Nov 25, 1986	"			"	Rosalie G. Ives <sup>et al</sup>	1817	878	46,800	Lot 39 Donisdale Hgts.
21271 Nov 25, 1986	"			"	Joyline Properties, Inc.	1817	626		for mtg. see Rem Bk. 1763 p. 995 Modification Agreement -
21741 Nov 28, 1986	"			"	David H. Wilson <sup>et al</sup>	1818	660	100,000	Lot Cleveland Forest Lot 121 + pt lot 120 Knollwood
26044 Dec 22, 1986	"			"	James B. Spears, et al	1823	875	93,600	Dunlap Ave Lot C. McCarter Ave &

# REVERSE or MORTGAGEE Index to Real Estate Mortgages — Greenville County, S. C.

REG. U. S. PAT. OFFICE *Chas. McCott* County Indexes Since 1888 An Identifying Trade Mark

 Open at Proper Tab according to First Letter or Letters of Name and refer to Buff Sub-Index sheet for page reference.

COTT FAMILY NAME INDEX No. 75 © 1949  
MADE BY THE COTT INDEX COMPANY, COLUMBUS, OHIO  
SOLD BY PHOTO COPY SUPPLY, MAULDIN, S. C.

FILE NUMBER DATE OF RECORD	MORTGAGEES FAMILY NAMES	GIVEN NAMES ABCDEFGHIJ	GIVEN NAMES KLMNO	GIVEN NAMES PQRSTUVWXYZ	MORTGAGORS	BOOK	PAGE	Amount	BRIEF DESCRIPTION, LOCATION, ETC. ( Not Warranted )
36081 Dec 22, 1986	Bank			Savings S.C. Fed.	Jewell V. Smith	1823	991	47,500 <sup>.00</sup>	Pine Brook Lots 574 59 Brewster Dr
26245 Dec 22, 1986	"			"	J. Doyle Kelley <sup>et al</sup>	1824	167	17,000 <sup>.00</sup>	Westcliff Dr II Lot 5 Saluda Lake Rd
26383 Dec 23, 1986	"			"	Worth D. Kiger	1824	430	66,000 <sup>.00</sup>	Plat P.H.E. sec I Lot 4 Split Oak Court Pebble Creek
27141 Dec 30, 1986	"			"	William P. Jennings	1825	791	41,600 <sup>.00</sup>	Lot 1 Blue Mt Pk.
27273 Dec 31, 1986	"			"	Gregory A. Wolff, et al	1825	913	65,000 <sup>.00</sup>	Lot 326, Carne Lake Phase III
27692 Dec 31, 1986	"			"	Margaret T. Wing	1826	430	57,950 <sup>.00</sup>	3.32 acres Rich Long Rd. Mtg see REM Book 1739 pg 678
27799 Dec 31, 1986	"			"	The J.C. Ray Co Inc.	1826	852		Loan Modification Agreement 2nd sect. 2
28499 Jan. 4, 1987	"			"	Steven O. Estes, et al	1827	765	53,100 <sup>.00</sup>	Lot 30 Quincey Acres
29016 Jan 9, 1987	"			"	Ronald Jerdan Inc	1828	678	79,500 <sup>.00</sup>	Pebble Creek Ph II Sec I Lot 17 Old Oak Dr
29311 Jan 13, 1987	"			"	Conway M. Anderson III	1829	60		Corp 300 Mtg see REM Book 1780 pg 861. Mtg assigned M.D.A.C. Mtg Mailing
29311 Jan 13, 1987	"			"	Conway M. Anderson II	1829	61		REM Book 1780 pg 861 Mtg assigned T.C.N.B. for mtg see Bk 1724 pg 897
30151 Jan 19, 1987	"			"	Premier Investment Co Inc	1830	411		Mod. Agreement for mtg. see REM Bk 1764 pg 708
30151 Jan 19, 1987	"			"	Alonzo M. de Bruhl	1830	413		Mod. Agreement for mtg. see REM Bennington
30316 Jan 21, 1987	"			"	Carolina Bldg & S.C. Inc.	1830	816	101,250 <sup>.00</sup>	Lot 12 Wycliffe Dr Bennington
30310 Jan 21, 1987	"			"	Wayne P. Behrendt <sup>et al</sup>	1830	820	113,500 <sup>.00</sup>	Lot 21 Wycliffe Dr Bennington
30413 Jan 21, 1987	"			"	Carolina Bldg. & S.C. Inc.	1830	824		REM Bk 1776 pg 418 Modification Agreement for mtg. see

# REVERSE or MORTGAGEE Index to Real Estate Mortgages — Greenville County, S. C.

REG. U. S. PAT OFFICE *Chas McCott* County Indexes Since 1888 An Identifying Trade Mark

 Open at Proper Tab according to First Letter or Letters of Name and refer to Buff Sub-Index sheet for page reference.


COTT FAMILY NAME INDEX No. 75 © 1949  
MADE BY THE COTT INDEX COMPANY, COLUMBUS, OHIO  
SOLD BY PHOTO COPY SUPPLY, MAULDIN, S. C.

( )

FILE NUMBER DATE OF RECORD	MORTGAGEES FAMILY NAMES	GIVEN NAMES ABCDEFGHIJ	GIVEN NAMES JKLMNOPQ	GIVEN NAMES RSTUVWXYZ	MORTGAGORS	BOOK	PAGE	Amount	BRIEF DESCRIPTION, LOCATION, ETC. ( Not Warranted )
30977 Jan 28, 1987	Bank			Savings S.C. Fed	Gregory A. Wolff <sup>etal</sup>	Remond 1832	66	.00 65,000	Orig mts see Remond 1825 p 913 Lot 326 Canucke Phil Dev
31109 Jan 29, 1987	"			" "	Edward W. Ray. <sup>etal</sup>	1832	443	.00 53,175	Lot 3 Copeland Gate
31581 Feb 2, 1987	"			" "	Saa. Del Buidus <sup>etal</sup>	Mts + sec agent 1833	328	.00 118,500	Lot 33 Shadowood
31950 Feb 3, 1987	"			" "	J. Michael Evans <sup>etal</sup>	1834	1	.00	2 lowa 2nd mts see Rem bk 1728 p 5 Mtg assigne Dmac Mtg Corp
32373 Feb 6, 1987	"			" "	Kira D. Carter	Mtg + Sec. Agcy. 1834	949	.00 83,000	Lot 14 Altamont Village sec 2 Lyon Butler Sp.
32525 Feb 9, 1987	"			" "	Anne W. Parker	1835	219	.00 42,500	Lot 7 Mitchell Rd Greenfields
32600 Feb 9, 1987	"			" "	James A. Henis, Jr <sup>etal</sup>	1835	281	.00 25,000	Lot 2 West Lee Rd.
32764 Feb 10, 1987	"			" "	Jaryl B. Taylor <sup>etal</sup>	Mtg + Sec. Agcy. 1835	501	.00 72,000	Lot 57 Blue Ridge Dr. Emory Hts.
32863 Feb 11, 1987	"			" "	Caroline Bldr. of SC Inc	Mtg + Sec. Agcy. 1835	826	.00 92,625	Lot 170 Parkway Dr. Stone Tree
33467 Feb 17, 1987	"			" "	Wen H. Potter <sup>etal</sup>	Remond 1836	969	.00 28,600	Sec III Jan orig mts see Remond 1823 p 375 Lot 4 Club Pointe Phil
33956 Feb 22, 1987	"			" "	Premier Investment Co <sup>etc.</sup>	Mts + sec agent 1837	709	.00 56,600	Lot 6 Edwards Forest Sec 6 Pl 897
34434 Feb 24, 1987	"			" "	Premier Investment Co <sup>etc.</sup>	1838	752	.00	Mod Agcy. for mtg. see Rem bk 1724
34643 Feb 25, 1987	"			" "	Worth D. Kizer	1839	96	.00 77,250	Creek PUD Ph X Sec 1 Lot 21 Old Oak Dr. Pebble
34981 Feb 27, 1987	"			" "	Ralston H. Mason <sup>etal</sup>	1839	767	.00 44,200	Sec 7 Smith Lot 166 Clarendale Court Ballingpen
35064 Feb 27, 1987	"			" "	Michael W. Murphy <sup>etal</sup>	1839	932	.00 40,000	Lot 98 Homestead Acc Sec II
	"			" "	Robert D. Jones <sup>etal</sup>	1841	579	.00	For mts see Rem bk 1805 p 624 Mtg assigne M.D.C. Marketing Corp

# REVERSE or MORTGAGEE Index to Real Estate Mortgages — Greenville County, S. C.

REG. U. S. PAT. OFFICE *Chas McCott* County Indexes Since 1888 An Identifying Trade Mark

 Open at Proper Tab according to First Letter or Letters of Name and refer to Buff Sub-Index sheet for page reference.

COTT FAMILY NAME INDEX No. 75 © 1949  
MADE BY THE COTT INDEX COMPANY, COLUMBUS, OHIO  
SOLD BY PHOTO COPY SUPPLY, MAULDIN, S. C.

FILE NUMBER DATE OF RECORD	MORTGAGEES FAMILY NAMES	GIVEN NAMES ABCDEFGHIJ	GIVEN NAMES JKLMNO	GIVEN NAMES PQRSTUVWXYZ	MORTGAGORS	BOOK	PAGE	Amount	BRIEF DESCRIPTION, LOCATION, ETC. ( Not Warranted )
36035 Mar 5, 1987	Bank			Savings S.C. Fed	Robert G. Jones <sup>et al</sup>	1841	581		For mts see Rem'th 1805 pg 624 Mtg assign NCTB of S.C. as two
36038 Mar 5, 1987	"			" "	Ed Siachos <sup>et al</sup>	1841	580		Comp For mts see Rem'th 1802 pg 302 Mtg assign M D C Mtg Marketing
36037 Mar 5, 1987	"			" "	Ed Siachos <sup>et al</sup>	1841	582		as two. For mts see Rem'th 1802 pg 302 Mtg assign NCTB South Carolina
36998 Mar 11, 1987	"			" "	Robert J. Ayers <sup>et al</sup>	1842	793	44,000	2.32 acres Fairview Sp.
37226 Mar 12, 1987	"			" "	William St. Dev. Corp.	1843	144	89,975	Done In Pt. lat 9th Oakway Lake Rd.
38080 Mar 16, 1987	"			" "	Rev R. Reynolds. et al	1844	503	60,000	Lat 10 Colony Road Colony Pkwy
37867 Mar 16, 1987	"			" "	Gregory A. Wolff. et al	1843	927	65,000	Re-Record In Orphan Pl. 1825 pg. 913 + as usual 1832 pg. 64 Lat 326 Canfield Pkwy
39304 Mar 23, 1987	"			" "	Richard N. Schetick <sup>et al</sup>	1846	185	15,000	Sec 5 Map II Lat 17 Knollwood Hgts
39301 Mar 23, 1987	"			" "	William F. Kaib <sup>et al</sup>	1846	190	12,000	Map 4 Lat 520 Sugar Creek Sec II
39303 Mar 23, 1987	"			" "	Michael G. Macalika <sup>et al</sup>	1846	195	22,700	Lat 89 Jarristw Woods
40161 Mar 23, 1987	"			" "	Ben P. Knatt <sup>et al</sup>	1846	200	17,000	Lat 84 Kingsgate
40759 Mar 27, 1987	"			" "	Charles F. Kaelsch <sup>et al</sup>	1847	535	32,000	Lat 29 Cay St
40797 Mar 31, 1987	"			" "	James Walter Swanner <sup>et al</sup>	1848	448	39,500	Lat 64 Capers St.
40826 Mar 31, 1987	"			" "	Edward W. Hay <sup>et al</sup>	1848	531	61,900	Lot no 3 Copeland Est.
40817 Mar 31, 1987	"			" "	William R. Greene <sup>et al</sup>	1848	584	20,000	Lot 114 Sugar Creek Map 5
40817 Mar 31, 1987	"			" "	Brian C. Beem <sup>et al</sup>	1848	591	7,000	Lat 70 Chick Springs

# REVERSE or MORTGAGEE Index to Real Estate Mortgages — Greenville County, S. C.

REG. U. S. PAT OFFICE *Chas McCott* County Indexes Since 1888 An Identifying Trade Mark


Open at Proper Tab according to First Letter or Letters of Name and refer to Buff Sub-Index sheet for page reference.

COTT FAMILY NAME INDEX No. 75 © 1949  
MADE BY THE COTT INDEX COMPANY, COLUMBUS, OHIO  
SOLD BY PHOTO COPY SUPPLY, MAULDIN, S. C.

FILE NUMBER	MORTGAGEES	GIVEN NAMES	GIVEN NAMES	GIVEN NAMES	MORTGAGORS	BOOK	PAGE	Amount	BRIEF DESCRIPTION, LOCATION, ETC.
DATE OF RECORD	FAMILY NAMES	ABCDEFGH	IJKLMNO	PQRSTUVWXYZ					( Not Warranted )
40827					Savings				
Mar 31 1987	Bank			S. C. Fed.	Donald Kemp Floyd <sup>itd</sup>	1848	596	25,000	Sec. one lot no. 9 Altamont Forest
41529									
Apr 3, 1987	"			" "	Robert L. Garrison <sup>itd</sup>	1849	760	27,000	Forester Woods Sec 7 Lot 62 Burring Bush Dr
41770									
Apr 3, 1987	"			" "	Jack Ronald Bauer <sup>itd</sup>	1850	95	26,600	Lot Chick App Sp.
42170									
Apr 7, 1987	"			" "	James D. Bell <sup>itd</sup>	1850	557	83,700	Lot 12 Fairview Wood.
42173									
Apr 7, 1987	"			" "	Donald J. Green <sup>itd</sup>	1850	561	125,000	Spring 29 15-11 Oak Hudson Road Chick
42901									
Apr 10, 1987	"			" "	Annie Ruth B. Sanders	1851	497	35,000	Lot 4 Meanderland way
43637									
Apr 13, 1987	"			" "	Gatwood Builders, Inc <sup>mtg agent</sup>	1851	643	81,000	PHX Lot 10 Pebble Creek PUD
43146									
Apr 13, 1987	"			" "	Ronald Jordan Inc <sup>mtg agent</sup>	1851	822	64,875	Oak Glen, Sec 1 Lot 17 Mountain Crest Dr
43144									
Apr 13, 1987	"			" "	Premier Investment <sup>mtg agent</sup>	1851	814	60,000	Lot 1 Edwards Forest Sec 6
43979									
Apr 14, 1987	"			" "	Jay K. Fisher	1852	511	43,000	Sec II lot 85 Palmetto Downs
43864									
Apr 16, 1987	"			" "	Kim D. Carter <sup>itd</sup>	1852	920	83,000	PH II Farmhouse Bk 1834 ps 949 Lot 14 Creekside Villas
44257									
Apr 17, 1987	"			" "	Christopher R. McConnell <sup>itd</sup>	1853	418	5,000	Lot 24 Border Cir
44255									
Apr 17, 1987	"			" "	Bary L. Dauter <sup>itd</sup>	1853	419	5,000	Lot 50 Gaithley Sq
44409									
Apr 17, 1987	"			" "	Carmen L. Brown <sup>itd</sup>	1853	635	40,000	Lot S.C. Hwy 14
44271									
Apr 17, 1987	"			" "	Carolina Bldg J.C. <sup>Inc.</sup>	1853	383		mtg on R.E.M. 128-1295 ps 701 Modification Agreement For
44716									
Apr 21, 1987	"			" "	Reginald J. Emory <sup>itd</sup>	1854	179	88,500	Parcel

# REVERSE or MORTGAGEE Index to Real Estate Mortgages — Greenville County, S. C.

REG. U. S. PAT OFFICE *Chas McCott* County Indexes Since 1888 An Identifying Trade Mark

 Open at Proper Tab according to First Letter or Letters of Name and refer to Buff Sub-Index sheet for page reference.


COTT FAMILY NAME INDEX No. 75 © 1949  
MADE BY THE COTT INDEX COMPANY, COLUMBUS, OHIO  
SOLD BY PHOTO COPY SUPPLY, MAULDIN, S. C.

FILE NUMBER DATE OF RECORD	MORTGAGEES FAMILY NAMES	GIVEN NAMES ABCDEFGHIJ	GIVEN NAMES JKLMNO	GIVEN NAMES PQRSTUVWXYZ	MORTGAGORS	BOOK	PAGE	Amount	BRIEF DESCRIPTION, LOCATION, ETC. ( Not Warranted )
45572 Apr 24 1987	Bank			Savings S. C. Fed.	Patricia A. Williams	1855	399	32,000	Hills Lot 71 Sunset Dr. Sunset Sec 7 Reverence Place
45597 Apr 24 1987	"			" "	Nathan Shapiro <sup>etal</sup>	1855	431	71,000	Lot 20 Richfield Terrace Bl. 1737 p. 50
45826 Apr 27 1987	"			" "	Southland Dev. Co. Inc	1855	833		Mod. Agreement for mtg on R&M
46552 Apr 30 1987	"			" "	John Miller Atwood <sup>etal</sup>	1856	820	50,800	Lot 9 Enore Hills
46853 May 1 1987	"			" "	Patricia B. Wood	1857	412	41,600	1.99 Acre Davis Rd. Blazing mtg 2p
47694 May 6 1987	"			" "	Gatewood Builders Inc	1858	498	64,500	Lot 47 Meadow Rd. Foxwood
48366 May 7 1987	"			" "	Premier Investment Co. Inc.	1858	927	59,875	Lot 11 Edward Frost Sec 11 Bl. 1757 p. 781
49006 May 12 1987	"			" "	William Trust Dev. Corp	1860	193		Mod. Agreement for mtg. on ltr
49545 May 15 1987	"			" "	James W. Strong <sup>etal</sup>	1860	905	37,990	Lot 12 Sunny Slopes
49618 May 15 1987	"			" "	Edward G. Treghier <sup>etal</sup>	1860	987	77,000	Shelton Way Lot 42 River Downs
49964 May 18 1987	"			" "	Jane Brandon Simons <sup>etal</sup>	1861	465	36,000	Lot 415 Sugar Creek Map 3 Sec 2 Palmetto Downs 2000 sq mts
50205 May 19 1987	"			" "	Fay K. Fisher	1861	988	43,000	Lot 85 Hunters Trail see R&M Bl 1852 p. 511
50979 May 21 1987	"			" "	Alonga M. DeBruhl	1862	856	74,500	Sec II Lot 13 Quail Ridge
51051 May 22 1987	"			" "	C. Carlyle Steele <sup>etal</sup>	1862	914	39,000	Lot 9 Lintel Ave.
51107 " "	"			" "	Dennis H. Lockhart, <sup>etal</sup>	1863	14	30,000	Lot 24 Belmont Hgts. Sec I



# REVERSE or MORTGAGEE Index to Real Estate Mortgages — Greenville County, S. C.

REG. U. S. PAT OFFICE *Chas McCulloch* County Indexes Since 1888 An Identifying Trade Mark

 Open at Proper Tab according to First Letter or Letters of Name and refer to Buff Sub-Index sheet for page reference.

COTT FAMILY NAME INDEX No. 75 © 1949  
MADE BY THE COTT INDEX COMPANY, COLUMBUS, OHIO  
SOLD BY PHOTO COPY SUPPLY, MAULDIN, S. C.

27  
( )

FILE NUMBER DATE OF RECORD	MORTGAGEES FAMILY NAMES	GIVEN NAMES ABCDEFGHIJ	GIVEN NAMES KLMNO	GIVEN NAMES PQRSTUVWXYZ	MORTGAGORS	BOOK	PAGE	Amount	BRIEF DESCRIPTION, LOCATION, ETC. ( Not Warranted )
51296 May 22, 1987	Bank			Savings S.C. Fed	Jonathan Roger Perry	1863	279	48,000 <sup>.00</sup>	Lot 11 P.D. Creekside Villa P.H.#1
51431 May 26, 1987	"			"	Worth D. Kiger	1863	497	81,000 <sup>.00</sup>	Lot 117 Oak Pointe Budge Rd
51562 May 26, 1987	"			"	Larry Keith Arrowood	1863	579	26,300 <sup>.00</sup>	.992 acres Old Dunham P.H.#
51691 May 27, 1987	"			"	Kim D. Carter	1863	791	83,000 <sup>.00</sup>	Lot 14 Creekside Villa
52081 May 28, 1987	"			"	Thomas D. Zribble	1864	269	53,600 <sup>.00</sup>	Lot 82 Pelham Woods Rem. Sk. 1729 pg. 656
52028 May 28, 1987	"			"	Northgate Inc Joint Venture	1864	239		Modification Agreement - for mtg. Rev
52677 June 1, 1987	"			"	Earnest C. Leathkumar	1865	126	40,000 <sup>.00</sup>	Lot 4
53345 June 3, 1987	"			"	Richard A. Green	1866	163	51,796 <sup>.00</sup>	Lot 40 Richmond Dr
53395 June 3, 1987	"			"	Leo Willard Olson	1866	277	37,600 <sup>.00</sup>	Lot 59 Fairfield Dr
54026 June 5, 1987	"			"	James J. Cope	1866	931	67,470 <sup>.00</sup>	Lot 9 Edgewood Dr
54357 June 8, 1987	"			"	William St Development	1867	351	97,500 <sup>.00</sup>	Due 2m Lot 166 Rosebay Dr
54559 June 9, 1987	"			"	James Barry Ash, et al	1867	561	62,643 <sup>.00</sup>	Lot 8 Canecreek
55434 June 12, 1987	"			"	Carlin Builders of S.C. Inc	1868	710		St. 1760 pg 201 Modification Agreement, for mtg. Rev
55250 June 12, 1987	"			"	Stetwood Builders, Inc	1868	414	89,250 <sup>.00</sup>	Lot 31 Pebble Creek P.H.#
56202 June 17, 1987	"			"	John V. Druce, et al	1869	591	75,000 <sup>.00</sup>	Oreal Sp. Lot 5 + pt lot 6. Goan Ave,
57253 June 23, 1987	"			"	Gae M. Ramsey	1870	970	8,794 <sup>.22</sup>	Lot 1 Parkins Mill Court

# REVERSE or MORTGAGEE Index to Real Estate Mortgages — Greenville County, S. C.

REG. U. S. PAT. OFFICE *Chas McCott* County Indexes Since 1888 An Identifying Trade Mark

Open at Proper Tab according to First Letter or Letters of Name and refer to Buff Sub-Index sheet for page reference.

COTT FAMILY NAME INDEX No. 75 © 1949  
MADE BY THE COTT INDEX COMPANY, COLUMBUS, OHIO  
SOLD BY PHOTO COPY SUPPLY, MAULDIN, S. C.

FILE NUMBER	MORTGAGEES FAMILY NAMES	GIVEN NAMES ABCDEFGHIJ	GIVEN NAMES JKLMNOPQ	GIVEN NAMES RSTUVWXYZ	MORTGAGORS	BOOK	PAGE	Amount	BRIEF DESCRIPTION, LOCATION, ETC. ( Not Warranted )
57499				Savings				.00	Chanticleer Sec II
June 24, 1987	Bank			S.C. FED	William A. Coleman, et al	1871	356	127,200	Lot 191 Thornwood Ln.
58090				"	William J. Raib	1872	140		see Bk 1586 pg 711 + Bk 1846 pg 190
June 29, 1987	"			"					Subordination Agreement Terms
58463				" "	Dennis W. Lockhart, et al	1872	717	89,000	Lot 233 Hunters Woods Sec 1
June 30, 1987	"			" "	Darryl B. Taylor	1873	257	76,800	Patrol Sp. Lot 51 Blue Ridge Dr
16				"	David C. Baughan et al	1874	101	36,500	Lot 11 Sullwood Dr.
July 1, 1987	"			" "	Carolina Builders of S.C.	1874	263		Mtg see Bk 1813 pg 884
July 2, 1987	"			" "	Carolina Builders of S.C.	1875	70	101,250	Modification agreement 200 Oak Meadows
July 6, 1987	"			" "	Carolina Builders of S.C.	1875	84	99,000	Lot 24 Spring Meadows Dr. Bennington
July 8, 1987	"			" "	San - Del Builders, Inc.	1875	567	108,750	Lot 52 Bennington way
July 8, 1987	"			" "	Premier Investment Co. Inc.	1876	909	55,000	Lot 32 Shadowood Sec I
July 10, 1987	"			" "	Carolina Builders of S.C.	1877	92	165,000	Lot 9 Edwards Court Sec 1 Bradley Oaks
July 14, 1987	"			" "	Lucius Blackwell et al	1877	506	47,400	Lot 5 Woodbridge way
July 16, 1987	"			" "	John V. Druce	1877	279		Lot Pending App for mtg see Bk 1869 pg 591
July 17, 1987	"			" "	William D. Robert	1877	825	114,000	Mtg assigned 2nd Real Est
July 20, 1987	"			" "	John W. Downs	1880	287	64,800	Lot 571 Sugar Creek map 4 Sec II
July 20, 1987	"			" "	William St. Dev. Corp.	1880	643	35,000	Lot 54 Lanneau Dr.
July 22, 1987	"			" "					Lot 40 Valley Oaks Pts.
July 22, 1987	"			" "					
July 31, 1987	"			" "					
Aug 3, 1987	"			" "					

# REVERSE or MORTGAGEE Index to Real Estate Mortgages — Greenville County, S. C.

REG. U. S. PAT. OFFICE *Chas McCott* County Indexes Since 1888 An Identifying Trade Mark

Open at Proper Tab according to First Letter or Letters of Name and refer to Buff Sub-Index sheet for page reference.


COTT FAMILY NAME INDEX No. 75 © 1949 MADE BY THE COTT INDEX COMPANY, COLUMBUS, OHIO SOLD BY PHOTO COPY SUPPLY, MAULDIN, S. C.

( )

FILE NUMBER	MORTGAGEES	GIVEN NAMES	GIVEN NAMES	GIVEN NAMES	MORTGAGORS	BOOK	PAGE	Amount	BRIEF DESCRIPTION, LOCATION, ETC.
DATE OF RECORD	FAMILY NAMES	ABCDEFGH	IJKLMNO	PQRSTUVWXYZ					( Not Warranted )
6029 Aug 3, 1987	Bank			Savings S.C. Fed	Ray A. Hathaway et al	1882	514		leg. In mtg. see Rem Bk. 1762 p 988
17106 Aug 10, 1987	"			"	Worth A. Kiger	1881	869	87,750	The assigned Shearson Lehman mtg. Ashley Oaks Lot 3 Casgrove Lane
87145 Aug 12, 1987	"			"	Elmer L. Routh et al	1882	624	114,000	see Sec. III Lot 29 County Side Lane Phoe
8054 Aug 14, 1987	"			"	James D. Bell et al	1882	962	99,600	Lot 12 Fairview Woods
8091 Aug 14, 1987	"			"	John W. Dowers	1883	1	64,800	for orig mtg. see Rem Bk 1880 p 287 Lot 34 Lannacew Dr., Highland
8393 Aug 17, 1987	"			"	John V. Duede et al	1883	400	75,000	for orig see Rem Bk. 1869 p 591 Pt. Lot 6 - 1.43 Acres. O'Neal Sq.
8230 Aug 17, 1987	"			"	Richard A. Guen et al	1883	235		Mtg assign 2 lot Real Est Funding Corp. See mtg see Bk 1866 p 163
"	"			"	"	1883	235		
8405 Aug 17, 1987	"			"	John V. Duede et al	1883	404		Mtg assign 2 lot Real Est Funding Corp. See mtg see Bk 1869 p 591
"	"			"	"	1883	404		
9307 Aug 21, 1987	"			"	For fire Properties Inc.	1884	492	152,250	Hudson Road Lot 26 Bancroft Park Phoe
9514 Aug 24, 1987	"			"	Ronald Jordan, Inc.	1884	713	73,500	Lot 13 Ashley Oaks
9421 Aug 24, 1987	"			"	Caroline Builders of S.C.	1884	621		Bk. 1818 p 133 Modification Agreement, for mtg see Rem
10616 Aug 31, 1987	"			"	Robert L. Duesett et al	1886	33	34,650	Lot 6 Valleywood
10838 Aug 31, 1987	"			"	Bruce David Ellitson et al	1886	322	60,375	2.76 acres
11079 Sept 1, 1988	"			"	Lucious Blackwell et al	1886	561	47,400	Pat 1877 p 506 Parcel - for orig mtg see Rem

# REVERSE or MORTGAGEE Index to Real Estate Mortgages — Greenville County, S. C.

REG. U. S. PAT. OFFICE *Chester McCott* County Indexes Since 1888 An Identifying Trade Mark

 Open at Proper Tab according to First Letter or Letters of Name and refer to Buff Sub-Index sheet for page reference.

COTT FAMILY NAME INDEX No. 75 © 1949  
MADE BY THE COTT INDEX COMPANY, COLUMBUS, OHIO  
SOLD BY PHOTO COPY SUPPLY, MAULDIN, S. C.

FILE NUMBER DATE OF RECORD	MORTGAGEES FAMILY NAMES	GIVEN NAMES ABCDEFGHIJ	GIVEN NAMES JKLMNOPQ	GIVEN NAMES RSTUVWXYZ	MORTGAGORS	BOOK	PAGE	Amount	BRIEF DESCRIPTION, LOCATION, ETC. ( Not Warranted )
11131 Sept 1, 1987	Bank			Savings S C Fed.	Euphemia S. Moore	1886	675	11,625	Non-Prop Reg. Unit 27 Blk C. Rainbow Villas
11267 Sept 1, 1987	"			"	Hart - Greenville Pto.	1886	891	1,900,000	20,895 Acres
11664 Sept 3, 1987	"			"	Caroline Bldg of S.C. Inc.	1887	261	89,625	Lot 25 Pelham Falls Sec I
11663 Sept 3, 1987	"			"	Caroline Bldg of S.C. Inc.	1887	266	86,250	Lot 27 Pelham Falls Pto Sec I
12270 Sept 9, 1987	"			"	Philip W. Nepps	1888	122	90,000	Lot Stewart Rd.
12972 Sept 14, 1987	"			"	Carolina Bldg of S.C. Inc.	1888	774	86,250	Lot 27 Sec mts see Bl 1887
12973 Sept 14, 1987	"			"	Carolina Bldg of S.C. Inc.	1888	779	89,625	Lot 25 Pelham Falls
13259 Sept 15, 1987	"			"	Hatwood Bldg, Inc.	1889	176	353,500	Sec 2 13.6 Acres Stone Creek
13349 Sept 16, 1987	"			"	John V. Dunde	1883	404		Funding Corp. Sec mts see Bl 1869 pg 591 Mts assignd thru Real Est & recorded Bl 1883 pg 400
13895 Sept 21, 1987	"			"	Premier Investment Co.	1889	959	65,250	Lot 2 Edward Forest Sec VI
14655 Sept 24, 1987	"			"	Hatwood Builders, Inc.	1890	750	82,500	Lot 17 Wapodane, Ashley Oaks Bl. 1816 pg. 949
15886 Sept 25, 1987	"			"	Joseph Properties Inc.	1891	45		Mod. April. for mty. see Rem
15910 Oct 1, 1987	"			"	Charles E. Carle Jr.	1892	307	65,450	Lot 4 Sunset Hgts
16005 Oct 1, 1987	"			"	Mark D. Williams	1892	346	65,080	Lot 87 Oak North Rd
	"			"	Carolina Bldg of S.C.	1892	561	101,250	Lot 30 Oak Meadow

# REVERSE or MORTGAGEE Index to Real Estate Mortgages — Greenville County, S. C.

REG. U. S. PAT. OFFICE *Chas. McColl* County Indexes Since 1888  
An Identifying Trade Mark

 Open at Proper Tab according to First Letter or Letters of Name and refer to Buff Sub-Index sheet for page reference.

COTT FAMILY NAME INDEX No. 75 © 1949  
MADE BY THE COTT INDEX COMPANY, COLUMBUS, OHIO  
SOLD BY PHOTO COPY SUPPLY, MAULDIN, S. C.

( )

FILE NUMBER DATE OF RECORD	MORTGAGEES FAMILY NAMES	GIVEN NAMES ABCDEFGHIJ	GIVEN NAMES JKLMNO	GIVEN NAMES PQRSTUVWXYZ	MORTGAGORS	BOOK	PAGE	Amount	BRIEF DESCRIPTION, LOCATION, ETC. ( Not Warranted )
16004 Oct 1, 1987	Bank			Savings S C Fed	Carolina Bldg & D.C. Inc.	Mts + Sec Agent 1892	566	164,250	Woodbridge Way Lot 44 Bradley Oaks
17159 Oct 9, 1987	"			"	Ronald Jordan Inc.	Mts + Sec Agent 1893	841	65,250	Lot 18 Oak Glen Sec I
17346 Oct 12, 1987	"			"	Premier Investment Co.	1894	32	75,750	Lot 2 Pelahie Valley
17925 Oct 15, 1987	"			"	Kenneth R. Miller Jr.	1894	846	180,000	Wgt Hillcrest Dr Lots 1 + 2 + pt lot 3
19204 Oct 23, 1987	"			"	Mark D. Williams et al	1896	227		For mtg. re Rem. Ch. 1892 pp. 346 mtg. assigned Fleet Real Estate Funding Corp
20168 Oct 30, 1987	"			"	Foxfire Properties Inc.	Mts + Sec. Agent 1897	259	172,500	Hudson Road Lot 18 Bancroft Park Pl II
20309 Oct 30, 1987	"			"	Thomas A. Black et al	1897	611	66,150	Mauldin Lots 30 + 31 Atrium Dr.
20392 Oct 30, 1987	"			"	George L. Driess et al	1897	700	94,950	Lot 17 Foxwood Sub. I.
20689 Nov 2, 1987	"			"	Liamthy A. Britt et al	1898	207	130,000	Knollwood Hpts Lot 99 Huntington Road
23304 Nov 13, 1987	"			"	Bruce David Elletson et al	1899	869	76,450	Plot Bk. 14-4 pp. 23 2.76 Olsen Bell Rock Dr.
24187 Nov 19, 1987	"			"	William Stout Development Corp.	Mts + Sec Agent 1901	37	123,750	Bevashide Court Lot 16 Pine Ridge Pl.
24715 Nov 23, 1987	"			"	Peggy G. Walton	1901	680	44,500	Parcel, Lloyd St.
25298 Nov 27, 1987	"			"	Worth J. Rizer	1902	502	66,000	Plan ext Lot 28 Kincaid Dr. Sharon
25580 Dec 1, 1987	"			"	Rabert B. Vassar et al	1902	876	74,000	Lot 27 Gower Ests. N. A
25923 Dec 2, 1987	"			"	Glen S. Kelly et al	1903	360	54,350	Lot 22 Woodbridge Sec II
26409 Dec 4, 1987	"			"	Thomas E. Hassett III et al	1904	1	189,000	Lot 1 East Perkins Mill Rd

# REVERSE or MORTGAGEE Index to Real Estate Mortgages — Greenville County, S. C.

REG. U. S. PAT. OFFICE *Cott* County Indexes Since 1888 An Identifying Trade Mark

Open at Proper Tab according to First Letter or Letters of Name and refer to Buff Sub-Index sheet for page reference.

COTT FAMILY NAME INDEX No. 75 © 1949  
MADE BY THE COTT INDEX COMPANY, COLUMBUS, OHIO  
SOLD BY PHOTO COPY SUPPLY, MAULDIN, S. C.

FILE NUMBER DATE OF RECORD	MORTGAGEES FAMILY NAMES	GIVEN NAMES ABCDEFGHIJ	GIVEN NAMES JKLMNO	GIVEN NAMES PQRSTUVWXYZ	MORTGAGORS	BOOK	PAGE	Amount	BRIEF DESCRIPTION, LOCATION, ETC. ( Not Warranted )
27460 Dec 11, 1987	Bank			Savings S.C. Fed	David A. Fisher et al	1905	135	58,500	Bate Lot 53 Plat 9 Inq. Corrine
28121 Dec 17, 1987	'			'	William Street Dev. Corp.	1905	928		see Rem. Bl. 1843 p 144 Modification Agreement - Jointly
29374 Dec 28, 1987	"			" "	Christopher A. Frampton	1907	588	61,850	Sec 4 Lot 69 Palmetto Downs
30632 Dec 30, 1987	'			'	David E. Lunn et al	1908	435	72,700	Lot 117 Deming Pl. sec 4
30350 Dec 31, 1987	"			"	Larry D. Watson et al	1908	886	122,000	Lot 17 Springhouse Way
31049 Jan 12, 1988	'			'	Worth D. Kiger	1909	648	61,875	Lot 27 Kincaid Dr. Shawn Place see I
31463 Jan 14, 1988	"			" "	Charles S. McKenney	1910	88	27,000	Property Reserve Unit # 174 Riverbend Hoop
31556 Jan 15, 1988	'			'	Robert O. Vickery et al	1910	191	74,700	Lot 25 Liberty Park mag 2
32172 Jan 20, 1988	"			" "	Geoffrey D. Allison et al	1911	88	150,000	Lot 265 Silents
32549 Jan 27, 1988	'			"	Lando Builders Inc.	1912	3	94,500	29. Acre - Tract 2 Chick Springs 3.73 Acre - Tract 2 Chick Springs
33448 Jan 29, 1988	"			" "	Frank Kelly Jr. et al	1912	533	63,500	Hamptonville Lot 88 Brentwood
33664 Feb 1, 1988	'			'	Clinton W. Woods	1912	821	82,600	Lot 1 Edwards Forest Sub
33748 Feb 2, 1988	"			" "	Carolina Builders Inc. S.C. Inc.	1912	934		see mty. see Bl. 1815 p 133 Modification Agreement
34644 Feb 8, 1988	"			" "	William H. Floyd III et al	1913	945	101,550	Lot 50 Ruddy Valley Place. see I.
34769 Feb 9, 1988	"			" "	Jack H. Mitchell, III	1914	64	69,375	Lot 29 Kincaid Dr. Shawn
36084 Feb 19, 1988	"			" "	Clinton W. Woods	1915	494	82,600	see mty. see Bl. 1912 p 821 Lot 1 Edwards Forest Sub

# REVERSE or MORTGAGEE Index to Real Estate Mortgages — Greenville County, S. C.

REG. U. S. PAT. OFFICE *Chas McCott* County Indexes Since 1888 An Identifying Trade Mark

Open at Proper Tab according to First Letter or Letters of Name and refer to Buff Sub-Index sheet for page reference.


COTT FAMILY NAME INDEX No. 75 © 1949  
MADE BY THE COTT INDEX COMPANY, COLUMBUS, OHIO  
SOLD BY PHOTO COPY SUPPLY, MAULDIN, S. C.

( )

FILE NUMBER	MORTGAGEES	GIVEN NAMES	GIVEN NAMES	GIVEN NAMES	MORTGAGORS	BOOK	PAGE	Amount	BRIEF DESCRIPTION, LOCATION, ETC.
DATE OF RECORD	FAMILY NAMES	ABCDEFGH	IJKLMNO	PQRSTUVWXYZ					( Not Warranted )
36756 Feb 25, 1988	Bank			Savings S. C. Fed	Carolina Bldg & S.C. Inc.	1916	226	108,800	Dr. PHI Sec I Lot 45 Pelham Falls Woodway
36757 Feb 25, 1988	"			" "	Carolina Bldg & S.C. Inc.	1916	231	108,400	Falls Dr. PHI Sec I Lot 98 Pelham Falls Pelham
36755 Feb 25, 1988	"			" "	Carolina Bldg & S.C. Inc.	1916	243	104,000	Falls Dr. PHI Sec I Lot 113 Pelham Falls Pelham
36754 Feb 25, 1988	"			" "	Carolina Bldg & S.C. Inc.	1916	248	104,000	Dr Lot 46 Pelham Falls Woodway
36759 Feb 25, 1988	"			" "	Carolina Bldg & S.C. Inc.	1916	253	96,000	Falls Dr. PHI Sec I Lot 99 Pelham Falls Pelham
36760 Feb 25, 1988	"			" "	Carolina Bldg & S.C. Inc.	1916	258	108,000	Falls Dr. PHI Sec I Lot 105 Pelham Falls Pelham
36761 Feb 25, 1988	"			" "	Carolina Bldg & S.C. Inc.	1916	263	96,000	Dr. PHI Sec I Lot 80 Pelham Falls Woodway
36762 Feb 25, 1988	"			" "	Carolina Bldg & S.C. Inc.	1916	268	104,000	Dr. PHI Sec I Lot 82 Pelham Falls Dupwood
36763 Feb 25, 1988	"			" "	Carolina Bldg & S.C. Inc.	1916	273	100,000	Dr. PHI Sec I Lot 86 Pelham Falls Woodway
36758 Feb 25, 1988	"			" "	Carolina Bldg & S.C. Inc.	1916	278	97,200	Pelham Falls PHI Sec I Lot 111 Pelham Falls
38089 Mar 4, 1988	"			" "	Walter R. Wrayham Jr.	1917	866	99,650	Lot 35 Foxwood
38196 Mar 4, 1988	"			" "	Alvan H. Childs	1918	01	84,250	Pg 46 4.80 acres Peat Blk 15-F
38314 Mar 7, 1988	"			" "	Joel M. Brockman et al	1918	179	57,000	Lot 131 Ringland Subd
40624 Mar 22, 1988	"			" "	Williams St Dev Corp	1920	766		See mts see Blk 1867 pg 351 Iron Modification Agreement
40853 Mar 23, 1988	"			" "	Ratewood Bldg	1921	74		Rem Blk 1889 pg. 174 Modification of mty. for org mty see
41802 Mar 30, 1988	"			" "	Franklin J. Taylor et al	1922	160	52,150	Lot 46 Oak Crest Sec I

# REVERSE or MORTGAGEE Index to Real Estate Mortgages — Greenville County, S. C.

REG. U. S. PAT. OFFICE *Chas McCotts* County Indexes Since 1888 An Identifying Trade Mark

 Open at Proper Tab according to First Letter or Letters of Name and refer to Buff Sub-Index sheet for page reference.

COTT FAMILY NAME INDEX No. 75 © 1949  
MADE BY THE COTT INDEX COMPANY, COLUMBUS, OHIO  
SOLD BY PHOTO COPY SUPPLY, MAULDIN, S. C.

FILE NUMBER DATE OF RECORD	MORTGAGEES FAMILY NAMES	GIVEN NAMES ABCDEFGHIJ	GIVEN NAMES KLMNO	GIVEN NAMES PQRSTUWXYZ	MORTGAGORS	BOOK	PAGE	Amount	BRIEF DESCRIPTION, LOCATION, ETC. ( Not Warranted )
42304 April 1, 1988	Bank			Savings S. C. Fed	<i>et al</i> Tommy R. Harris	1922	843	78,850 <sup>.00</sup>	Lot 154 Coach Hill
42374 April 1, 1988	"			" "	Ronald Jordan, Inc.	1922	899	67,500 <sup>.00</sup>	Sec I Lot 24 Pike St Marion Place
43884 April 2, 1988	"			" "	<i>et al</i> Arthur R. Green	1924	758	79,800 <sup>.00</sup>	Lot 64 Heritage Lake Subd
44363 April 14, 1988	"			" "	The Vista Co. Inc.	1925	267	123,000 <sup>.00</sup>	Lot 317 Silverside Sec 6
44861 April 19, 1988	"			" "	<i>et al</i> John W. Imand Jr.	1925	992	74,000 <sup>.00</sup>	Lot 42 Conecote I
45165 Apr 20, 1988	"			" "	San-Sub Builders Inc.	1926	362		For mtg. sub Rem. St 1875 ff 567 Modification Agreement
45425 April 21, 1988	"			" "	<i>Inc.</i> Carolina Builders of S.C.	1926	656	124,000 <sup>.00</sup>	Pelham Falls ph 1 sec 1 Lot 1 Briarpark Dr.
45607 April 22, 1988	"			" "	<i>et al</i> Makram Bous	1926	964	125,000 <sup>.00</sup>	New Hwy 14 2.189 acres New Hwy 14 + Old
46067 April 26, 1988	"			" "	W. Lewis Wilson	1927	597	58,000 <sup>.00</sup>	Lot Black Dr
46778 April 29, 1988	"			" "	<i>et al</i> M. Arlin Hughes	1928	618	38,250 <sup>.00</sup>	Spive Austin Sp. Lot 598 Westwood Sec II
47150 May 2, 1988	"			" "	<i>et al</i> John Sesti	1929	221	85,000 <sup>.00</sup>	Near Bee Lot 3 Bennington Ave.
48279 May 9, 1988	"			" "	Worth D. Krige	1930	610	77,625 <sup>.00</sup>	Place Sec I Lot 22 Pike Court, Sharon
49003 May 11, 1988	"			" "	<i>et al</i> Luther J. Howard	1931	571	27,030 <sup>.00</sup>	Woodfields Sec A Lot 227 Joshall Rd
49588 May 16, 1988	"			" "	Gatewood Bldg. Inc.	1932	195		For mtg. sub Rem. St 1889 ff 176 Release Lot 14 Stone Creek II
49862 May 17, 1988	"			" "	<i>et al</i> M. Arlin Hughes	1932	656		Funding Coy for mtg. sub 1928 ff 618 mtg. assigned to Fleet Real Estate
51335 May 23, 1988	"			" "	Gatewood Bldg. Inc.	1933	842		For mtg. sub Rem. St 1889 ff 176 Release Lot 6 Stone Creek sub



# REVERSE or MORTGAGEE Index to Real Estate Mortgages — Greenville County, S. C.

REG. U. S. PAT. OFFICE *Chas McCott* County Indexes Since 1888 An Identifying Trade Mark

☞ Open at Proper Tab according to First Letter or Letters of Name and refer to Buff Sub-Index sheet for page reference.

COTT FAMILY NAME INDEX No. 75 © 1949  
MADE BY THE COTT INDEX COMPANY, COLUMBUS, OHIO  
SOLD BY PHOTO COPY SUPPLY, MAULDIN, S. C.

( )

FILE NUMBER	MORTGAGEES	GIVEN NAMES	GIVEN NAMES	GIVEN NAMES	MORTGAGORS	BOOK	PAGE	Amount	BRIEF DESCRIPTION, LOCATION, ETC. ( Not Warranted )
DATE OF RECORD	FAMILY NAMES	ABCDEFGH	IJKLMNO	PQRSTUVWXYZ					
51731 May 24, 1988	Bank			Savings S. C. Fed	Hatewood Bldg. Inc.	1934	245		Release lot 23 Stone Creek
" "	"			"	" "	1934	245		2nd mts see Bk 1889 pg 176 + modification in Bk 1921 pg 76
32776 May 31, 1988	"			"	Carolina Builders of S.C. Inc.	1935	683	114,400	Pelham Falls Subd. Lot 15 Briarpark Home
32775 May 31, 1988	"			"	Carolina Builders of S.C. Inc.	1935	678	119,200	Pelham Falls Subd. Lot 14 Briarpark Home
32774 May 31, 1988	"			"	Carolina Builders of S.C. Inc.	1935	688	113,200	Pelham Falls Subd. Lot 11 Briarpark Home
32773 May 31, 1988	"			"	Carolina Builders of S.C. Inc.	1935	693	119,200	Pelham Falls Subd. Lot 12 Briarpark Home
52644 May 31, 1988	"			"	Hatewood Builders, Inc.	1935	540		Release lot 25 Stone Creek Sub
"	"			"	" " "	1935	540		Sec II Pebble Creek ph 4I Sec I for mts see bk 1889 pg 176 and modification in Bk 1921 pg 76
"	"			"	" " "	1935	540		
53074 June 1, 1988	"			"	John A. Carson, et al	1936	213	95,000	Lot 23 Wilson Cir
53907 June 6, 1988	"			"	Worth D. Kiefer	1937	505	80,250	Place Sec 1 Lot 20 Pike Court, Shawn
53997 June 6, 1988	"			"	Robert C. Whitman Jr	1937	633	120,000	Sec 1 Lot 17 Robin Rd. Oak Hollow
54059 June 6, 1988	"			"	Luther J. Howard, et al	1937	703		Funding Corp. For mts see Bk 1934 pg 571 Mts assign) Trust Real Est
55911 June 16, 1988	"			"	Jeffrey R. Luce, et al	1939	961	104,300	Falls - ph 1 sec 1 Lot 81 Woodway Dr. Pelham
55948 June 16, 1988	"			"	Kenneth L. Stewart, et al	1940	21	42,925	Lot 37 Canterbury Subd.
56669 June 21, 1988	"			"	Alan L. Laha, et al	1940	852	32,000	Alan L. Laha, et al Plt lot 23 6.0 acres survey for

# REVERSE or MORTGAGEE Index to Real Estate Mortgages — Greenville County, S. C.

REG. U. S. PAT OFFICE *Chas McCorkle* County Indexes Since 1888 An Identifying Trade Mark

Open at Proper Tab according to First Letter or Letters of Name and refer to Buff Sub-Index sheet for page reference.

COTT FAMILY NAME INDEX No. 75 © 1949  
MADE BY THE COTT INDEX COMPANY, COLUMBUS, OHIO  
SOLD BY PHOTO COPY SUPPLY, MAULDIN, S. C.

FILE NUMBER DATE OF RECORD	MORTGAGEES FAMILY NAMES	GIVEN NAMES ABCDEFGH	GIVEN NAMES IJKLMNO	GIVEN NAMES PQRSTUVWXYZ	MORTGAGORS	BOOK	PAGE	Amount	BRIEF DESCRIPTION, LOCATION, ETC. ( Not Warranted )
54700 June 24, 1988	Bank			Savings S. C Fed	Steven L. Thornton, et al	1940	945	43,280	Acres Lot 8 Chastain Dr., Wake
57132 June 23, 1988	"			"	Gatwood Bldg, Inc	1941	514		Release Lot 20 Stone Creek Sec II Peeble Creek Ph II Sec I Sur Mtg see Bk 1889 pg 176 + Modified in Bk 1921 pg 76
"	"			"	"	1941	514		
"	"			"	"	1941	514		
57133 June 23, 1988	"			"	Gatwood Bldg Inc	1941	515		Release Lot 21 Stone Creek Sec II Peeble Creek Ph II Sec I See Mtg see Bk 1889 pg 176 + Modified in Bk 1921 pg 76
"	"			"	"	1941	515		
"	"			"	"	1941	515		
57134 June 23, 1988	"			"	Gatwood Bldg Inc	1941	516		Release Lot 22 Stone Creek Sec II Peeble Creek Ph II Sec I See Mtg see Bk 1889 pg 176 + Modified in Bk 1921 pg 76
"	"			"	"	1941	516		
"	"			"	"	1941	516		
57188 June 23, 1988	"			"	Gatwood Bldg Inc	1941	565		Release Lot 19 Stone Creek Sec II Peeble Creek Ph II Sec I See Mtg see Bk 1889 pg 176 + Modified in Bk 1921 pg 76
"	"			"	"	1941	565		
"	"			"	"	1941	565		
58130 June 28, 1988	"			"	Gary J. Welperdang et al	1942	781	66,500	Milder Creek Estd. Ph. 1 Lot 21 Heward Rd.
58205 June 29, 1988	"			"	Fred L. McGill et al	1942	858	61,000	Estd. Ph. 1 Lot 1 Halland Rd. Milder Creek
58400 June 29, 1988	"			"	Roger V. Hunckler et al	1943	173	68,000	Lake Forest Sec. 1 Lot 78 pt Lot 79 Lake Fairfield Rn.

# REVERSE or MORTGAGEE Index to Real Estate Mortgages — Greenville County, S. C.

REG. U. S. PAT. OFFICE *Cott* County Indexes Since 1888 An Identifying Trade Mark

Open at Proper Tab according to First Letter or Letters of Name and refer to Buff Sub-Index sheet for page reference.

COTT FAMILY NAME INDEX No. 75 © 1949  
MADE BY THE COTT INDEX COMPANY, COLUMBUS, OHIO  
SOLD BY PHOTO COPY SUPPLY, MAULDIN, S. C.

( )

FILE NUMBER	MORTGAGEES	GIVEN NAMES	GIVEN NAMES	GIVEN NAMES	MORTGAGORS	BOOK	PAGE	Amount	BRIEF DESCRIPTION, LOCATION, ETC.
DATE OF RECORD	FAMILY NAMES	ABCDEFGHIJ	IJKLMNOP	QRSTUVWXYZ					( Not Warranted )
July 1, 1988 124 317	Bank			Saving S.C. Fed.	Eric L. Peters, et al	1943	950	46,290	Wood Court, Simpsonville Lot 548 Westwood Sec V, Church- Trace Sub Sec 1
July 1, 1988 318	"			" "	Carolina Builders of S.C., Inc.	1944	269	144,400	Lot 41 Lyle Slope Dr., Holly Slope Dr.
July 1, 1988 837	"			" "	Carolina Builders of S.C., Inc.	1944	274	120,000	Lot 46 Holly Trace Sub., Circle Oak Hollow Sec. 3
July 6, 1988 1402	"			" "	Carl Richard Bagwell et al	1945	107	97,000	Lot 61 State Park Rd.
July 8, 1988 1178	"			" "	Harold Blasingame et al	1945	636	34,200	pt Lot 7 Prosperity Ave Funding Cap. For Mtg see Bk 1940 pg 945
July 8, 1988 1857	"			" "	Stuart C Thornton et al	1945	445		Mtg assign Plat Real Est
July 11, 1988 1769	"			" "	Kenneth M. Williams Jr. et al	1945	903	97,600	Lot 430 Lower Estates White Oak Hills sp. 1
July 12, 1988 2195	"			" "	Hennis Stephen Moses et al	1945	992	56,000	Lot 5 Green Fern Dr. Funding Cap. For Mtg see Bk 1940 pg 2
July 13, 1988 2220	"			" "	Kenneth L. Stewart et al	1946	508		Mtg assign Plat Real Est
July 13, 1988 "	"			" "	Frank Kelly Jr. et al	1946	576		Mtg assign Plat Real Est Anderson For Mtg see Bk 1912 pg 533
July 14, 1988 3215	"			" "	Premier Investment Co. Inc. et al	1946	830		Rem Bk 1889 pg 959 Mod agreement for mtg see easement, ingress + egress
July 19, 1988 3074	"			" "	John D. Stephens et al	1947	706	59,850	Lot 1 Property of W. O. Shubb, also see Bk 1880 pg 643
July 19, 1988 3375	"			" "	William St Development Corp.	1947	531		Modification Agreement For Mtg Sec. 1
July 20, 1988 3526	"			" "	Charles H. Smith et al	1947	845	111,400	Lot 30-B Pelham Falls Ph. 1 Wald Dr
July 21, 1988	"			" "	William Curtis Switty Jr. et al	1948	81	160,000	Lot 206 Roberts Rd + Reim

27

# REVERSE or MORTGAGEE Index to Real Estate Mortgages — Greenville County, S. C.

REG. U. S. PAT. OFFICE *Oliver McCott* County Indexes Since 1888 An Identifying Trade Mark

Open at Proper Tab according to First Letter or Letters of Name and refer to Buff Sub-Index sheet for page reference.

COTT FAMILY NAME INDEX No. 75 © 1949  
MADE BY THE COTT INDEX COMPANY, COLUMBUS, OHIO  
SOLD BY PHOTO COPY SUPPLY, MAULDIN, S. C.

FILE NUMBER DATE OF RECORD	MORTGAGEES FAMILY NAMES	GIVEN NAMES ABCDEFGHIJ	GIVEN NAMES JKLMNOPQ	GIVEN NAMES RSTUVWXYZ	MORTGAGORS	BOOK	PAGE	Amount	BRIEF DESCRIPTION, LOCATION, ETC. ( Not Warranted )
4387 July 26, 1988 4799	Bank			Saving S.C. Fed.	Datuwood Bldg. Inc etal	1949	122		See Fair Mtgs see Bl. 1889 pg 176 Release Lot 12 Stone Creek etal
July 27, 1988 5113	"			" "	William M. Cole etal	1949	749	40,905	Lot 4 prop of E. S. Whitman Jr.
July 29, 1988 5282	"			" "	Lance Eugene Leopold etal	1950	164	87,850	Lot Glen Gary Sec II Gardens Sec II
July 29, 1988 6596	"			" "	Kenneth B. Brower etal	1950	422	36,000	pt Lot 18 + pt Lot 31 North
Aug 5, 1988 "	"			" "	Harold Blasingame "	1952	32		Mtgs Assign to Fleet Real Estate Funding Trp. for Mtgs see Rem Bk 1945 pg. 636
6923 Aug 8, 1988 7098	"			" "	Walter A. Kizer Mts + Sec agent	1952	479	84,750	Oak Glen Sec II Lot 35 Midland Ct
Aug 9, 1988 7122	"			" "	David H. Wilson etal	1952	632	30,000	Forest, Knollwood Lane Lot 121 and pt. Lot 120 Cleveland
Aug 9, 1988 7438	"			" "	Bruce G. Keller etal etal	1952	661	43,700	Parcel West Earle St.
Aug 10, 1988 "	"			" "	Eric G. Peters "	1952	991		Mtgs Assign to Fleet Real Estate Funding for Mtgs see Rem Bk 1943 pg 950
7747 Aug 11, 1988 8868	"			" "	Kenneth L. Stewart, etal etal	1953	311	42,925	Lot 37 Canterbury Sub. see Bl. 1936 pg 213
Aug 17, 1988 9133	"			" "	John A. Carson III	1954	705		Modification agreement Fair Mtgs
Aug 19, 1988 9670	"			" "	Wendy A. Peeler etal	1955	34	26,150	Lot 23 Fair Mtgs Corp. Fair Mtgs see Bl. 1949 pg 749
Aug 23, 1988 10553	"			" "	William M. Cole	1955	675		Mtgs assign Fleet Real Est Funding
Aug 29, 1988 "	"			" "	William E. Baku	1956	887	65,650	Lot 1 + pt Lot 2 Old U. S. Hwy 29

# REVERSE or MORTGAGEE Index to Real Estate Mortgages — Greenville County, S. C.

REG. U. S. PAT. OFFICE *Chas McCott* County Indexes Since 1888 An Identifying Trade Mark

Open at Proper Tab according to First Letter or Letters of Name and refer to Buff Sub-Index sheet for page reference.

COTT FAMILY NAME INDEX No. 75 © 1949  
MADE BY THE COTT INDEX COMPANY, COLUMBUS, OHIO  
SOLD BY PHOTO COPY SUPPLY, MAULDIN, S. C.

( )

FILE NUMBER	MORTGAGEES	GIVEN NAMES	GIVEN NAMES	GIVEN NAMES	MORTGAGORS	BOOK	PAGE	Amount	BRIEF DESCRIPTION, LOCATION, ETC.
DATE OF RECORD	FAMILY NAMES	ABCDEFGH	IJKLMNO	PQRSTUVWXYZ					( Not Warranted )
10555 Aug 29, 1988	Bank			Saving S.C. Fed.	<i>etal</i> Robert M. Krooke	1456	892	62,500	Northwood Sec 2. Lot 62 Bendingwood Circle
12023 Sept 6, 1988	"			"	Robert M. Yenco <i>etal</i>	1958	778	49,300	Tract B. pt lots 55 + 56 Hunters Quene
12096 Sept 6, 1988	"			"	Landco Builders, Inc.	1958	861	135,750	Stone Creek Sub II. Sec II Lot 16 Peach View Court
12484 Sept 8, 1988	"			"	Norothy A. Puler <i>etal</i>	1959	284		Funding Corp. For mty see Bk 1955 pg 367 Mty assign First Real Est
13619 Sept 15, 1988	"			"	William E. Baker <i>etal</i>	1960	721		Cap. For mty see Bk 1956 pg 887 Mty assign First Union Mty
14757 Sept 21, 1988	"			"	Eric L. Peters <i>etal</i>	Remund 1961	870	46,290	For org mty see Bk 1943 pg 950 Lot 548 Westwood Drive
16037 Sept 28, 1988	"			"	Donald C. Bennett <i>etal</i>	1963	361	28,000	Dr. also easement pt lots 4 + 5 Arossdale
15986 Sept 28, 1988	"			"	Empire Properties Inc.	1963	293		Release of Lien from judgement Roll # 88-4697 For mty see
"	"			"	" " "	1963	293		Bk 1884 pg 492
15990 Sept 28, 1988	"			"	Empire Properties Inc.	1963	297		# 88-4698 For mty see Bk 1897 pg 359 Release of Lien from judgement Roll
16252 Sept 29, 1988	"			"	Hsi A. Yeh <i>etal</i>	1963	636	42,700	Canebrake I Lots 78 + 79 Bennington Bk
17799 Oct 10, 1988	"			"	Datwood Beds, Inc.	1965	776		Release Lot 9 Stone Creek Pebble Creek Pt II Sec II For mty
"	"			"	" " "	1965	776		see Bk 1889 pg 176
17959 Oct 11, 1988	"			"	Joseph T. Barkdale, Jr. <i>etal</i>	1966	19	18,000	Phase II Sec I + Sec II Lot 7 Stone Creek Sub, Pebble Creek
17984 Oct 11, 1988	"			"	Datwood Builders, Inc.	1965	999		Release lot 16 Stone Creek Sub Pebble Creek Phase II Sec I + II
"	"			"	" " "	1965	999		For mty see Bk 1889 pg 176

# REVERSE or MORTGAGEE Index to Real Estate Mortgages — Greenville County, S. C.

REG. U. S. PAT. OFFICE *Chester McCott* County Indexes Since 1888  
An Identifying Trade Mark

Open at Proper Tab according to First Letter or Letters of Name and refer to Buff Sub-Index sheet for page reference.

COTT FAMILY NAME INDEX No. 75 © 1949  
MADE BY THE COTT INDEX COMPANY, COLUMBUS, OHIO  
SOLD BY PHOTO COPY SUPPLY, MAULDIN, S. C.

FILE NUMBER	MORTGAGEES FAMILY NAMES	GIVEN NAMES ABCDEFGHIJ	GIVEN NAMES KLMNO	GIVEN NAMES PQRSTUVWXYZ	MORTGAGORS	BOOK	PAGE	Amount	BRIEF DESCRIPTION, LOCATION, ETC. ( Not Warranted )
DATE OF RECORD									
18513 Oct 13, 1988	Bank			Saving S.C. Fed.	James J. Jinsley Jr.	1966	518	.00 43,380	Riverwoods Sec I Lot 8 Sumter St
19426 Oct 19, 1988	"			" "	Eric Z. Peters	Re-Record 1967	503		Mtg Assign to Ellet Real Estate Funding Corp. for mtg on bk 1943 ps. 950 + Re-Record Bk 1961 + Pg 870
"	"			" "	" "	Re-Record 1967	503		
19386 Oct 19, 1988	"			" "	Batewood Builders Inc.	1967	480		Release Lot 7 Stone Creek Sub Pebble Creek Phase II Sec II for mtg on Bk 1889 ps. 176 + Modification Bk 1921 ps. 76
"	"			" "	" "	1967	480		
"	"			" "	" "	1967	480		
21060 Oct 31, 1988	"			" "	James T. Jinsley, Jr.	1969	586		Mtg Assign to Ellet Real Estate Funding Corp for mtg on Bk 1966 ps. 518
"	"			" "	" "	1969	586		
22346 Nov 4, 1988	"			" "	Premier Apartment Co.	Inc. Mtg + Ass agent 1971	159	.00 57,750	Sec 6 Lot 10 Edwards Forest 88-5457 for mtg on Bk 1870 ps 970
24642 Nov 21, 1988	"			" "	Joe M. Ramseur	1973	521		Release Lien from Judgment Roll
25147 Nov 22, 1988	"			" "	The Vista Co., Inc.	1974	74	.00 128,250	Lot 306 Silverleaf, Sec. 6
26373 Dec 1, 1988	"			" "	David Z. Wilson, Jr.	1975	695	.00 26,880	Abney Mills, Brandon Plant Sec. I Lot 111 West St + South St
26599 Dec 2, 1988	"			" "	Jessie L. Bowens	1975	909	.00 46,190	Lot 61 Riverwoods Sec. 4
27330 Dec 7, 1988	"			" "	Carolina Builders of S.C.	mtg + Ass agent 1976	715	.00 96,000	Falls Sub. Phase I Sec. 2 Lot 96 Pelham Falls Dr. Pelham
27326 Dec 7, 1988	"			" "	Carolina Builders of S.C.	mtg + Ass agent 1976	720	.00 101,600	Pelham Falls Sub. Phase I Sec. I Lot 108 Pelham Falls Dr
27327 Dec 7, 1988	"			" "	Caroline Builders of S.C.	mtg + Ass agent 1976	725	.00 101,600	Falls Sub. Phase I Sec. 2 Lot 62 River Way Dr. Pelham

# REVERSE or MORTGAGEE Index to Real Estate Mortgages — Greenville County, S. C.

REG. U. S. PAT. OFFICE *Chas McColl* County Indexes Since 1888 An Identifying Trade Mark

Open at Proper Tab according to First Letter or Letters of Name and refer to Buff Sub-Index sheet for page reference.

COTT FAMILY NAME INDEX No. 75 © 1949  
MADE BY THE COTT INDEX COMPANY, COLUMBUS, OHIO  
SOLD BY PHOTO COPY SUPPLY, MAULDIN, S. C.

( )

FILE NUMBER DATE OF RECORD	MORTGAGEES FAMILY NAMES	GIVEN NAMES ABCDEFGHIJ	GIVEN NAMES KLMNO	GIVEN NAMES PQRSTUVWXYZ	MORTGAGORS	BOOK	PAGE	Amount	BRIEF DESCRIPTION, LOCATION, ETC. ( Not Warranted )
27328 Dec 7, 1988	Bank			Saving S.C. Fed.	<i>inc.</i> Carolina Builders of S.C.	1976	730	97,200	Falls Sub. Phase I Sec. I Lot 104 Deepwood Dr. Pelham
27331 Dec 7, 1988	"			" "	<i>inc.</i> Carolina Builders of S.C.	1976	735	47,200	Falls sub Phase I Sec. 2 Lot 50 Woodway Dr. Pelham
28034 Dec 12, 1988	"			" "	Premier Investment Co. Inc.	1977	460		see Bk 1889 pg 9591 modified Modification Agreement Dec mty in Bk 1946 pg 830
"	"			" "	" "	1977	460		
28581 Dec 15, 1988	"			" "	Brian A. Eskew <i>et al</i>	1978	61	26,050	Mill Det II Lot 309 Smith Rd. Alamy
130744 Dec 30, 1988	"			" "	Jessie L. Bowens <i>et al</i>	1980	999		Mty assign Fleet Real Est Funding Corp. For mty see Bk 1975 pg 909
"	"			" "	" "	1980	999		
130743 Dec 30, 1988	"			" "	David L. Wilson Jr. <i>et al</i>	1980	998		Mty assign Fleet Real Est Funding Corp. For mty see Bk 1975 pg 695
"	"			" "	" "	1980	998		
51 Jan 3, 1989	"			" "	Richard J. Doughneour <i>et al</i>	1981	374	81,000	5.44 acre Dubba Mtn. Rd. see Bk 1916 pg 278
173 Jan 3, 1989	"			" "	Carolina Bldg of S.C. <i>inc.</i>	1981	529		Modification Agreement Dec mty Funding Corp. For mty see Bk 1978 pg 610
1090 Jan 9, 1989	"			" "	Trina R. Eskew <i>et al</i>	1982	481		Mty assign Fleet Real Est Supt Public Crk. For mty see Release Lot 8 Stone Creek
3815 Jan 26, 1989	"			" "	Datwood Bldg Inc.	1985	596		Bk 1889 pg 176 + modified in Bk 1921 pg 76
"	"			" "	" "	1985	596		
4088 Jan 27, 1989	"			" "	William Henry Mott <i>et al</i>	1985	869	46,710	Westwood sub Sec 6 Lot 677 Yellow Wood Dr.
4894 Feb 2, 1989	"			" "	Patricia S. Manuel	1986	901	15,000	Lot 28 Pamela's Rd.

# REVERSE or MORTGAGEE Index to Real Estate Mortgages — Greenville County, S. C.

REG. U. S. PAT. OFFICE *Cott* County Indexes Since 1888 An Identifying Trade Mark

Open at Proper Tab according to First Letter or Letters of Name and refer to Buff Sub-Index sheet for page reference.

COTT FAMILY NAME INDEX No. 75 © 1949  
MADE BY THE COTT INDEX COMPANY, COLUMBUS, OHIO  
SOLD BY PHOTO COPY SUPPLY, MAULDIN, S. C.

FILE NUMBER DATE OF RECORD	MORTGAGEES FAMILY NAMES	GIVEN NAMES ABCDEFGHIJ	GIVEN NAMES JKLMNO	GIVEN NAMES PQRSTUVWXYZ	MORTGAGORS	BOOK	PAGE	Amount	BRIEF DESCRIPTION, LOCATION, ETC. ( Not Warranted )
4964 Feb 2, 1989	Bank			Saving S.C. Fed.	Charles H. Stevens <sup>et al</sup>	1986	975	37,730	Lat Bushy Creek Rd see Bk 1930 pg 610
5544 Feb 7, 1989	"			"	Walter D. Kizer	1987	526		Modification Agreement for Mtg Oak Crest Sub. Sec. 2
6720 Feb 14, 1989	"			"	Louis J. Crompton	1988	782	36,220	Lat 146 Brownwood Dr
6615 Feb 14, 1989	"			"	William Henry Math <sup>et al</sup>	1988	729		Mtg Assign to Fleet Real Estate Funding Corp for Mtg see Bk 1985 pg. 869
"	"			"	" " "	1988	729		
7359 Feb 20, 1989	"			"	Ronald J. Jordan, Inc. <sup>et al</sup>	1989	536	96,000	Meadowbrooke Lat 60 Crossfield Rd.
7360 Feb 20, 1989	"			"	Walter D. Kizer	1989	540	104,000	Lat 47 Creek Lane Meadowbrooke Austin Sp.
7735 Feb 22, 1989	"			"	Justin K. James <sup>et al</sup>	1989	939	52,980	Lat 46 Hunter Area
7772 Feb 22, 1989	"			"	Charles H. Stevens, Jr. <sup>et al</sup>	1989	956		Mtg Assign to Fleet Real Estate Funding Corp. for Mtg see Bk 1986 pg. 975
"	"			"	" " "	1989	956		
8262 Feb 24, 1989	"			"	Phillip D. Redmond <sup>et al</sup>	1990	443	35,450	Lat 10 Beverly Lane
9582 Mar 3, 1989	"			"	Premier Investment Co Inc <sup>et al</sup>	1992	839	46,125	Lat 113 Berea Forest Sec. I Sans Souci Villa
10521 Mar 10, 1989	"			"	Kenneth R. Dill <sup>et al</sup>	1992	971	48,640	pt Lat 44 Brookman Ave Comp. for Mtg see Bk 1989 pg 939
11483 Mar 16, 1989	"			"	Justin K. James <sup>et al</sup>	1993	999		Mtg assign First Union Mtg Mile Lake Phase 1-B
11755 Mar 17, 1989	"			"	Datwood Builders, Inc. <sup>et al</sup>	1994	310	72,320	Lat 23 East Sugarloaf Court Hall Lake Phase 1-B
11756 Mar 17, 1989	"			"	Datwood Builders, Inc.	1994	314	75,260	Lat 17 Half Mile Way Half Mile



# INDIRECT or MORTGAGEE Index to Real Estate Mortgages — Greenville County, S. C.

REG. U. S. PAT. OFFICE *Chas. McCall* County Indexes Since 1888 An Identifying Trade Mark

Open at Proper Tab according to First Letter or Letters of Name and refer to Buff Sub-Index sheet for page reference.

COTT FAMILY NAME INDEX No. 75 © 1949  
MADE BY THE COTT INDEX COMPANY, COLUMBUS, OHIO  
SOLD BY PHOTO COPY SUPPLY, MAULDIN, S. C.

( )

FILE NUMBER	MORTGAGEES FAMILY NAMES	GIVEN NAMES ABCDEFGH	GIVEN NAMES IJKLMNO	GIVEN NAMES PQRSTUVWXYZ	MORTGAGORS	BOOK	PAGE	Amount	BRIEF DESCRIPTION, LOCATION, ETC. ( Not Warranted )
11772				Savings				.00	
Mar 17, 1989	Bank			S.C. Fed.	Joey A. Armstrong	1994	333	49,820	Lot 640 Westwood Ave. Dr
12004	"			" "					
Mar 21, 1989	"			" "	Mengo A. Clinton <sup>et al</sup>	1994	619	70,000	Lot 76 Spring Hill Dr. Holly Dun Plantation Phase I Auster
"	"			" "	" "				2p. for mtg see Bk 1810 pg. 992
"	"			" "	" "	1994	619		Forest Hgts
13554	"			" "	Joseph M. Martin Jr. <sup>et al</sup>	1996	599	86,000	Lot 47 Longview Terrace
Mar 30, 1989	"			" "					Dove Run
14257	"			" "	Julie A. Earnst <sup>et al</sup>	1997	610	117,000	Lot 166 Shingle Dr
Apr 4, 1989	"			" "					Funding Corp. for mtg see Bk 1992 pg 971
14813	"			" "	Kenneth R. Dill <sup>et al</sup>	1998	236		Mtg assign Dist Real Est
Apr 6, 1989	"			" "					
15247	"			" "	Robert A. Mendez <sup>et al</sup>	1998	794	62,120	Lot 33 Bellingham Ave. I
Apr 10, 1989	"			" "					
15590	"			" "	Richard Keith O'Shields	1999	208	27,900	Lot 25 plat Bk 16-2 pg 4
Apr 11, 1989	"			" "					Funding Corp. for mtg see Bk 1994 pg 333
15686	"			" "	Joey A. Armstrong	1999	296		Mtg assign Dist Real Est
Apr 12, 1989	"			" "					Zahn Phase I-B
16308	"			" "	Waterwood Builders, Inc. <sup>et al</sup>	1999	977	71,600	Lot 11 Natchals Court Half mile
Apr 17, 1989	"			" "					
17034	"			" "	Johnny E. Sorelice	2000	756	30,000	Lot 21 Grove Dr.
Apr 20, 1989	"			" "					see Bk 1952 pg 479
17298	"			" "	Worth D. Kiger	2001	032		Modification Agreement for mtg
Apr 21, 1989	"			" "					for mtg see Bk 1989 pg 939
17446	"			" "	Justin K. James <sup>et al</sup>	2001	227		Mtg assign Dist Union Mtg Corp
Apr 24, 1989	"			" "					Mills Brandon Plant
18037	"			" "	Paul S. Choie	2001	904	30,670	Lot 499 Dorsey Blvd. Abney
Apr 26, 1989	"			" "					top 3m mtg see Bk 1998 pg 794
19556	"			" "	Robert A. Mendez <sup>et al</sup>	2003	763		Mtg assign to Dist Union Mtg
May 5, 1989	"			" "					Funding Corp. for mtg see Bk 2001 pg 904
21240	"			" "	Paul S. Choie	2005	488		Mtg assign Dist Real Est
May 16, 1989	"			" "					

# INDIRECT or MORTGAGEE Index to Real Estate Mortgages — Greenville County, S. C.

REG. U. S. PAT. OFFICE *Chas McCott* County Indexes Since 1888 An Identifying Trade Mark

Open at Proper Tab according to First Letter or Letters of Name and refer to Buff Sub-Index sheet for page reference.

COTT FAMILY NAME INDEX No. 75 © 1949  
MADE BY THE COTT INDEX COMPANY, COLUMBUS, OHIO  
SOLD BY PHOTO COPY SUPPLY, MAULDIN, S. C.

FILE NUMBER DATE OF RECORD	MORTGAGEES FAMILY NAMES	GIVEN NAMES ABCDEFGH	GIVEN NAMES IJKLMNO	GIVEN NAMES PQRSTUVWXYZ	MORTGAGORS	BOOK	PAGE	Amount	BRIEF DESCRIPTION, LOCATION, ETC. ( Not Warranted )
21748 May 18, 1989	Bank				Savings S.C. Fed.			.00	
21952 May 19, 1989	"			" "	Jackie R. Fogle <i>et al</i>	2006	016	69,589	Lot 160 Berry Forest Ln 2
21957 May 19, 1989	"			" "	Phillip D. Redmont <i>et al</i>	2006	246	35,450	For mtg see Bk 1990 pg 443 Lot 18 Beverly Farm Lane
" "	"			" "	Phillip D. Redmont <i>et al</i>	2006	252		Mtg Assign to 3rd Mtg Real Estate
" "	"			" "	" "	2006	252		Funding Corp. 3rd Mtg see Bk 1990 pg 443 + Re Record
" "	"			" "	" "	2006	252		Bk 2006 pg 246
23083 May 26, 1989	"			" "	Ralph V. Burgers <i>et al</i>	2007	543	39,000	Lot 19 Driewood Dr
24212 June 2, 1989	"			" "	Jack E. Monday Jr. <i>et al</i>	2009	182	44,166	Kentland Ln Lot 31 Kentland Pk
24997 June 8, 1989	"			" "	Lakewood Bldg Inc.	2009	999		Intt Public Crd Pt XI Sec 1 2nd Mtg Release Lot 24 Stone Creek
" "	"			" "	" "	2009	999		see Bk 1889 pg 176
25447 June 12, 1989	"			" "	Jackie R. Fogle <i>et al</i>	2010	482		Corp. 3rd Mtg see Bk 2006 pg 16
25450 June 12, 1989	"			" "	William D. Anderson <i>et al</i>	2010	534		Mtg assign First Union Mtg Mtg Corp. 3rd Mtg see Bk 1728 pg 808
25540 June 13, 1989	"			" "	James Thomas Bateson <i>et al</i>	2010	593		Mtg assign Barclay American Mtg Corp 3rd Mtg see Bk 1731 pg 260
25815 June 14, 1989	"			" "	Raymond S. Verbo <i>et al</i>	2010	818		Mtg assign Barclay American 3rd Mtg see Bk 2004 pg 396
25977 June 15, 1989	"			" "	David L. Nelson <i>et al</i>	2010	950	54,000	Mtg assign to First Union Mtg Corp pg 93 Lot 4 + pt Lot 3 Plat Bk 17-F
27043 June 21, 1989	"			" "	Premier Investment Co. <i>inc.</i>	2012	192		Modification Agreement 3rd Mtg see Bk 1889 pg 959 + Modification Record Bk 1946 pg 830 + Bk 1977 pg 460
" "	"			" "	" "	2012	192		

# INDIRECT or MORTGAGEE Index to Real Estate Mortgages — Greenville County, S. C.

REG. U. S. PAT. OFFICE *CharmCott* County Indexes Since 1888 An Identifying Trade Mark

Open at Proper Tab according to First Letter or Letters of Name and refer to Buff Sub-Index sheet for page reference.

COTT FAMILY NAME INDEX No. 75 © 1949  
MADE BY THE COTT INDEX COMPANY, COLUMBUS, OHIO  
SOLD BY PHOTO COPY SUPPLY, MAULDIN, S. C.

( )

FILE NUMBER DATE OF RECORD	MORTGAGEES FAMILY NAMES	GIVEN NAMES ABCDEFGH	GIVEN NAMES IJKLMNO	GIVEN NAMES PQRSTUWXYZ	MORTGAGORS	BOOK	PAGE	Amount	BRIEF DESCRIPTION, LOCATION, ETC. ( Not Warranted )
27931 June 28, 1989	Bank			Savings S.C. Fed.	Jack E. Monday, Jr <sup>et al</sup>	2012	999		Corp. for mty see Rem BK 2009 pg 182 mty assign to Fleet Real Est Funding
29759 July 10, 1989	"			" "	Michael D. Bell <sup>et al</sup>	2015	406	48,822	Unit 98 Harbor Town
30003 July 11, 1989	"			" "	Bobby Ray Craddock <sup>et al</sup>	2015	684	34,250	Lot 30 Keith Ave
30245 July 12, 1989	"			" "	Eric J.E. Mansell	2015	922	38,250	Lot 152 Kennedy Park
30526 July 14, 1989	"			" "	Ronald Jordan Inc. <sup>Mts + Sec Agent</sup>	2016	203	77,600	Summit Dr Lot 29 Oak Glen Sec 2
33314 July 31, 1989	"			" "	The J.C. Ray Co Inc.	2019	331	100,000	Sec 1 also Lot 26 Hay Mile Lake Lots 29, 38 + 39 Adams Run
33485 July 31, 1989	"			" "	Louis Earl Dewitt <sup>et al</sup>	2019	548	75,950	Lot 10 Edwards Forest Sec 6
33817 Aug 1, 1989	"			" "	Bobby Ray Craddock <sup>et al</sup>	2019	994		Funding Corp. Sec mty see Bk 2015 pg 684 mty assign Fleet Real Est
34449 Aug 4, 1989	"			" "	The Windward Co Inc. <sup>Mts + Sec Agent</sup>	2020	819	216,000	Lot 38 Chanticleer Downs
34897 Aug 7, 1989	"			" "	Michael D. Bell <sup>et al</sup>	2021	321		Corp. Sec mty see Bk 2015 pg 406 mty assign First Union mty
35075 Aug 8, 1989	"			" "	Eric J.E. Mansell	2021	453		Funding Corp. Sec mty see Bk 2015 pg 922 mty assign Fleet Real Est
35515 Aug 10, 1989	"			" "	Premier Investment Co <sup>Inc.</sup> <sup>Mts + Sec Agent</sup>	2021	904	46,125	Lot 112 Bena Forest Sec 1
35600 Aug 10, 1989	"			" "	Dalwood Builders Inc.	2021	961		Release Lot 13 Stone Creek
"	"			" "	" "	2021	961		Sec II Pebble Creek Ph II Sec 1 Sec mty see Bk 1889 pg 176
"	"			" "	" "	2021	961		
36993 Aug 18, 1989	"			" "	Louis Earl Dewitt <sup>et al</sup>	2023	459		Funding Corp. Sec mty see Bk 2019 pg 584 mty assign Fleet Real Est

# INDIRECT or MORTGAGEE Index to Real Estate Mortgages — Greenville County, S. C.

REG. U. S. PAT. OFFICE *Chas. McCott* County Indexes Since 1888 An Identifying Trade Mark

Open at Proper Tab according to First Letter or Letters of Name and refer to Buff Sub-Index sheet for page reference.

COTT FAMILY NAME INDEX No. 75 © 1949  
MADE BY THE COTT INDEX COMPANY, COLUMBUS, OHIO  
SOLD BY PHOTO COPY SUPPLY, MAULDIN, S. C.

FILE NUMBER DATE OF RECORD	MORTGAGEES FAMILY NAMES	GIVEN NAMES ABCDEFGHIJ	GIVEN NAMES JKLMNO	GIVEN NAMES PQRSTUVWXYZ	MORTGAGORS	BOOK	PAGE	Amount	BRIEF DESCRIPTION, LOCATION, ETC. ( Not Warranted )
36957 Aug 18, 1989	Bank			Fed Savings South Carolina	The J. C. Ray Company Inc	2023	410		Release Lot 26 Half Mile Take Phase I B For Mtg see bk 2019 pg. 331 see bk 1974 pg 74 Modification agreement for Mtg 89-1851 for Mtg see bk 1690 pg 268 Release of Lien from Judgment Roll 89-1854 for Mtg see bk 1690 pg 260 Release of Lien from Judgment Roll 89-1844 for Mtg see bk 1690 pg 252 Release of Lien from Judgment Roll 89-1850 for Mtg see bk 1690 pg 244 Release of Lien from Judgment Roll see bk 1976 pg 735 Modification Agreement for Mtg see bk 1976 pg 720 Modification Agreement for Mtg see bk 1976 pg 725 Modification agreement for Mtg see bk 1976 pg 725 Mtg + Assgn see bk 1999 pg 208 Mtg Assgn Trust Real Estate Funding Forest - See 1. Re Record Mtg + Sec. 89 see Re Record see BK 2021-904 - Lt 112 Berea
"	"			" "	" " " " " "	2023	410		
37725 Aug 23, 1989	"			" "	The Vista Co Inc	2024	302		
37596 Aug 23, 1989	"			" "	William W. Howell	2024	177		
37597 Aug 23, 1989	"			" "	William W. Howell	2024	178		
37598 Aug 23, 1989	"			" "	William W. Howell	2024	179		
37599 Aug 23, 1989	"			" "	William W. Howell	2024	180		
37976 Aug 24, 1989	"			" "	Carolina Bldg & D.C. Inc	2024	561		
37974 Aug 24, 1989	"			" "	Carolina Bldg & D.C. Inc	2024	563		
37975 Aug 24, 1989	"			" "	Carolina Bldg & D.C. Inc	2024	565		
38225 Aug 25, 1989	"			" "	J. K. Construction, Inc	2024	835	86,800	
39504 Sept 1, 1989	"			" "	Jeffrey Paul Brown	2026	288	64,615	
40305 Sept 7, 1989	"			" "	Henry L. Brooks	2027	180	46,965	
40663 Sept 8, 1989	"			" "	Richard Keith O'Shields	2027	597		
41239 Sept 13, 1989	"			" "	Premier Investment Co Inc	2028	297	46,125	
42637 Sept 21, 1989	"			" "	James W. Hastings Jr	2029	812	110,000	

# INDIRECT or MORTGAGEE Index to Real Estate Mortgages — Greenville County, S. C.

REG. U. S. PAT. OFFICE *Chas. McColl* County Indexes Since 1888 An Identifying Trade Mark

Open at Proper Tab according to First Letter or Letters of Name and refer to Buff Sub-Index sheet for page reference.

COTT FAMILY NAME INDEX No. 75 © 1949  
MADE BY THE COTT INDEX COMPANY, COLUMBUS, OHIO  
SOLD BY PHOTO COPY SUPPLY, MAULDIN, S. C.


27  
( )

FILE NUMBER DATE OF RECORD	MORTGAGEES FAMILY NAMES	GIVEN NAMES ABCDEFGH	GIVEN NAMES IJKLMNO	GIVEN NAMES PQRSTUVWXYZ	MORTGAGORS	BOOK	PAGE	Amount	BRIEF DESCRIPTION, LOCATION, ETC. ( Not Warranted )
43155 Sept 26, 1989 43696	Bank				Fed Savings South Carolina				1st Mtg see Bk 2026 pg 288 Mtg assign First Union Mtg Corp
Sept. 29, 1989 43938	"			" "	Henry Z. Brooks	2030	366	.00	For orig Mtg see Bk 2027 pg 180 2031 41 46,965 2nd 71 Dundee St. Rockwell Sub Shelbourn Sub.
Sept. 29, 1989 44704	"			" "	Robert A. Hamblett Jr.	2031	424	67,054	2nd 53 Mistletow Dr. Mountain Mtg see Bk 1889 pg 176
Oct. 4, 1989 46015	"			" "	Gatewood Builders Inc.	2032	453		Modification Agreement For
Oct 12, 1989 "	"			" "	Gatewood Builders Inc.	2033	825		Release Lot 15 Stone Creek Public Creek Ph XI Sec 1 1st Mtg see Bk 1921 pg 76
46919 Oct. 18, 1989 47046	"			" "	David Stover	2033	825	.00	Parkhill 2nd 3 + pt 4+5 Aberdeen Dr
Oct. 18, 1989 47873	"			" "	Alvin Joel Smith	2034	796	38,885	2nd 8 mix tride
Oct 24, 1989 "	"			" "	Gatewood Builders Inc.	2035	911		Release Lot 28 Stone Creek Sec II Public Creek Ph II Sec I 1st Mtg see Bk 1889 pg 176
48773 Oct. 27, 1989 49164	"			" "	Robert A. Hamblett Jr.	2035	911	.00	top 2nd Mtg see Bk 2031 pg 424 Mtg Assign to Fleet Real Estate Funding Dr. Parkhill
Oct 31, 1989 49724	"			" "	David Stover	2036	921	16,000	2nd 3 + pt Lot 4+5 Aberdeen
Nov. 2, 1989 50151	"			" "	Timothy James McEliffe	2037	442	49,305	2nd 47 Stone road to Sec C see Bk 1989 pg 536
Nov 6, 1989 50689	"			" "	Ronald Jordan Inc	2038	891	.00	Modification Agreement 1st Mtg
Nov 9, 1989 51073	"			" "	Billy W. Aulis	2038	891	45,000	2nd 375 Westwood Sec IV Enore Cir
Nov 9, 1989	"			" "	Nicolas E. Aberson	2039	465	51,459	2nd 375 Westwood Sec IV Enore Cir Pl Lot 35 Enore Hills

# INDIRECT or MORTGAGEE Index to Real Estate Mortgages — Greenville County, S. C.

27  
( )

REG. U. S. PAT. OFFICE *Chas. McCott* County Indexes Since 1888 An Identifying Trade Mark

 Open at Proper Tab according to First Letter or Letters of Name and refer to Buff Sub-Index sheet for page reference.

COTT FAMILY NAME INDEX No. 75 © 1949  
MADE BY THE COTT INDEX COMPANY, COLUMBUS, OHIO  
SOLD BY PHOTO COPY SUPPLY, MAULDIN, S. C.

FILE NUMBER DATE OF RECORD	MORTGAGEES FAMILY NAMES	GIVEN NAMES ABCDEFGH	GIVEN NAMES IJKLMNO	GIVEN NAMES PQRSTUVWXYZ	MORTGAGORS	BOOK	PAGE	Amount	BRIEF DESCRIPTION, LOCATION, ETC. ( Not Warranted )
50913 Nov 10, 1989	Bank			Fed Savings South Carolina	Alvin Paul Smith <sup>et al</sup>	2039	696		Funding Corp For Mtg see Bl 2034 pg 796 Mtg assign Dist Real Est
50966 Nov 10, 1989	"			" "	Datwood Bldg Inc	2039	723		Release Lot 3 Stone Creek Sub II Pchle Creek Ph II Sub 1
"	"			" "	" "	2039	723		For Mtg see Bl 1889 pg 176
51063 Nov 10, 1989	"			" "	Nicolaas E. Aberson <sup>et al</sup>	2039	857		Mtg assign S.C. State Housing Finance & Dev Authority For Mtg see Bl 2039 pg 850
"	"			" "	" "	2039	857		
"	"			" "	" "	2039	857		
53052 Nov 27, 1989	"			" "	Nicolaas E. Aberson <sup>et al</sup>	Re Record 2042	103	51,459	Pt lot 35 Enoree Circle Enoree Hills Sub For Mtg see Bl 2039 pg 850
"	"			" "	" "	Re Record 2042	103		
53107 Nov 27, 1989	"			" "	Michael E. Bright <sup>et al</sup>	2042	193	45,308	lots 51 + 52 Buena Vista Biltmore
54014 Nov 30, 1989	"			" "	David J. Pabb, Sr.	2043	288	39,964	Lot 9 Bent Twig Dr.
54147 Dec 1, 1989	"			" "	Victor L. Baldwin <sup>et al</sup>	2043	428	82,693	Lot 131 Griffin Rd
55100 Dec 6, 1989	"			" "	Betty A. D. Aberson <sup>et al</sup>	Re record 2044	542		Mtg assign S.C. State Housing Finance & Development Authority. For mtg see Bl 2039 pg 850
"	"			" "	" "	Re record 2044	542		
55762 Dec 12, 1989	"			" "	Datwood Builders Inc	2045	248		Release Lot 2 Stone Creek Sub II Pchle Creek Ph II For Mtg see Bl 1889 pg 176
"	"			" "	" "	2045	248		

# INDIRECT or MORTGAGEE Index to Real Estate Mortgages — Greenville County, S. C.

REG. U. S. PAT. OFFICE *Chas. McCall* County Indexes Since 1888  
An Identifying Trade Mark

 Open at Proper Tab according to First Letter or Letters of Name and refer to Buff Sub-Index sheet for page reference.

COTT FAMILY NAME INDEX No. 75 © 1949  
MADE BY THE COTT INDEX COMPANY, COLUMBUS, OHIO  
SOLD BY PHOTO COPY SUPPLY, MAULDIN, S. C.

( )

FILE NUMBER DATE OF RECORD	MORTGAGEES FAMILY NAMES	GIVEN NAMES ABCDEFGH	GIVEN NAMES IJKLMNO	GIVEN NAMES PQRSTUVWXYZ	MORTGAGORS	BOOK	PAGE	Amount	BRIEF DESCRIPTION, LOCATION, ETC. ( Not Warranted )
56018 Dec 13, 1989	Bank			S C Fed Savings	C. Lurline N. McAuliffe	2045	536		Mortg assign Fleet Real Est
57313 Dec 21, 1989	"			" "	Victor L. Baldwin	2047	60		Corp. For Mtg see Bk 2043 pg 428
58614 Dec 29, 1989	"			" "	David Lushair Yacu	2048	555	59,210	Mortg assign First Union Mtg Lot 4, Summit Dr.
58671 Dec 29, 1989	"			" "	Gary S. Mansell, Sr	2048	646	109,250	Lot 124 Half mile Lake Ph. 2

