

INDIRECT or MORTGAGEE Index to Real Estate Mortgages — Greenville County, S. C.

REG. U. S. PAT. OFFICE *Chas McCott* County Indexes Since 1888 An Identifying Trade Mark

☞ Open at Proper Tab according to First Letter or Letters of Name and refer to Buff Sub-Index sheet for page reference.

COTT FAMILY NAME INDEX No. 75 © 1949
MADE BY THE COTT INDEX COMPANY, COLUMBUS, OHIO
SOLD BY WALKER, EVANS & COGSWELL CO., CHARLESTON, S.C.

(A)

FILE NUMBER DATE OF RECORD	MORTGAGEES FAMILY NAMES	GIVEN NAMES ABCDEFGHIJ	GIVEN NAMES KLMNO	GIVEN NAMES PQRSTUVWXYZ	MORTGAGORS	BOOK	PAGE	Amount	BRIEF DESCRIPTION, LOCATION, ETC. (Not Warranted)
17634 Jan. 27, 1975	Finance	(anderson) America Corp.			Maurice H. Ward, et al	1332	57	.00 8,400	#5-42-845 1/2 acre Pined Rd.
28411 Jan. 3, 1975	"	"	"		Annie White Williams et al	1343	764	.00 9,120	2.94 acs. Buller St.
3901 Aug. 12, 1975	"	"	"		William R. Nelson	1344	45	.00 3,444	1 acre Pined Rd.
7671 Sept. 22, 1975	"	"	"		Jal Dawkins, et al	1349	273	.00 6,600	Nanen" Sec. 4 Chick. Sp. St. Lot 12 Lyle Dr. "Place"
17580 Jan. 9, 1976	"	"	"		Donald J. Cole, et al	1357	699	.00 7,056	Sec. 2 Bellingham Lot 106 Newgate Dr.
33373 Jan. 22, 1976	"	"	"		Maurice H. Ward, et al	1370	910	.00 8,400	tract = 1/2 acre Pined Rd.
17617 Dec. 30, 1976	"	"	"		Faye E. Blankenship Lane	1386	449	.00 8,700	July 27, 1976 Paris mtn. St. Lot 6 Buncombe Rd. (Ct. S.)
19367 Jan. 21, 1977	"	"	"		Maurice H. Ward, et al	1387	771	.00 13,776	1/2 acre Stenhouse Rd.
19930 Jan. 28, 1977	"	"	"		Jimmie Lewis Alencrombie	1388	97	.00 6,960	Lot, Cor. Neely Ferry Rd. +
30068 May 6, 1977	"	"	"		Jal Dawkins, et al	1396	867	.00 8,700	Nanen, Sec. 4, Chick. Sp. St. Lot 12 Lyle Dr. "Place"
1466 Jul. 14, 1977	"	"	"		Ray E. Bradley, et al	1404	1	.00 12,600	Shane Ct. Lot = 60/100 acs. Hwy #20
8726 Sep. 16, 1977	"	"	"		Lewis Nile Smith	1410	137	.00 4,656	Savell Dr. Mustang Village Lot 7 + Cor. Appalosa Dr. +
10947 Oct. 6, 1977	"	"	"		Carolyn R. Boggs, et al	1412	205	.00 9,936	"Cedar Lane Ending" Lot 82 Gardenia Dr.
11980 Oct. 17, 1977	"	"	"		James W. Horne, et al	1413	133	.00 7,200	Lot Darby Bridge Rd. Bellingham, Sec. 4
16676 Nov. 30, 1977	"	"	"		Clarence L. Blume	1417	297	.00 5,580	Lot 88 Newgate Dr.
24306 Feb. 17, 1978	"	"	"		Jimmie Lewis Alencrombie	1423	670	.00 14,952	Stenhouse Rd. Lot Neely Ferry Rd. +

INDIRECT or MORTGAGEE Index to Real Estate Mortgages — Greenville County, S. C.

REG. U. S. PAT. OFFICE *Chas. McCott* County Indexes Since 1888 An Identifying Trade Mark

Open at Proper Tab according to First Letter or Letters of Name and refer to Buff Sub-Index sheet for page reference.

COTT FAMILY NAME INDEX No. 75 © 1949
MADE BY THE COTT INDEX COMPANY, COLUMBUS, OHIO
SOLD BY WALKER, EVANS & COGSWELL CO., CHARLESTON, S.C.

FILE NUMBER DATE OF RECORD	MORTGAGEES FAMILY NAMES	GIVEN NAMES ABCDEFGHIJ	GIVEN NAMES JKLMNO	GIVEN NAMES PQRSTUWXYZ	MORTGAGORS	BOOK	PAGE	Amount	BRIEF DESCRIPTION, LOCATION, ETC. (Not Warranted)
30771 Jan. 18, 1978	Finance	America Corp.			Charles L. Trivinger ^{etal}	1429	180	7,200	Knollwood Hgts. "Mouldin" Lot 16 Devon Dr. "alldi."
5547 Aug. 21, 1978	"	"	"	"	Marwin H. Ward, ^{etal}	1441	836	14,196	1/2 Acre Rd S-42-845
8630 Sep. 15, 1978	"	"	"	"	Mark E. Barry ^{etal}	1444	437	3,600	Pl. lot 15 "East Overbrook" "Dulle House Farm"
8630 Sep. 15, 1978	"	"	"	"	Kenneth E. Clemenger ^{etal}	1444	435	4,680	Lot 145 Indulusion Trail Court St. Inn
10309 Oct. 2, 1978	"	America mtg. Services, Inc.			Dene A. Miller, ^{etal}	1446	33	10,368	Lot 81 N. Kings Dr. Kings
12137 Oct. 17, 1978	"	America mtg. Services, Inc.			Zyler E. Watford, ^{etal}	1447	458	15,300	Lot 3 Cor. Blackhawk Dr. & W. Burgin Rd. "West Sea Hgts." Plat I
14417 Nov. 8, 1978	"	"	"	"	Donald R. Richard	1449	655	8,400	"Maple Hgts." Lot 14 Lee Cr.
16934 Dec. 4, 1978	"	America mtg Services			Henry W. Shry, ^{etal}	1452	112	7,680	"Pleasant Valley" Pl. lots 245 & 246 Longhill St.
17286 Dec. 6, 1978	"	" Corp.			Clarence L. Blume, ^{etal}	1452	281	4,800	"Bellington" Sec. 17 S. Miller Lot 88 Flurgate Dr.
17822 Dec. 12, 1978	"	" mtg. Services			Eloise Nash Evans	1452	726	920	Lot McCall St. "Oxford Ests."
20775 Jan. 15, 1979	"	"	"	"	Ernestine Hellican	1455	217	6,660	Lot 47 Carolina St. Augusta Road Conchee
21107 Jan. 17, 1979	"	"	"	"	Bobby Sutt	1455	434	31,200	Lot 23 Eagleley Ave. Co.
23152 Feb. 8, 1979	"	" mtg. Services			Gimmie W. Capel, ^{etal}	1457	132	12,240	2.47 acs. Sterling Drive
23824 Feb. 16, 1979	"	America mtg. Services			Scott E. Suttow, ^{etal}	1457	814	10,800	Lot 2 "S. Forest Ests."
24708 Feb. 22, 1979	"	"	"	"	Jessie Clayton Bellflower	1458	590	14,700	Lot 156 W. Belvedere Rd.

INDIRECT or MORTGAGEE Index to Real Estate Mortgages -- Greenville County, S. C.

Open at Proper Tab according to First Letter or Letters of Name and refer to Buff Sub-Index sheet for page reference.

KEYS PRINTING CO.

(B)

FILE NUMBER DATE OF RECORD	MORTGAGEES FAMILY NAMES	GIVEN NAMES ABCDEFGH	GIVEN NAMES IJKLMNO	GIVEN NAMES PQRSTUVWXYZ	MORTGAGORS	BOOK PAGE	AMOUNT	BRIEF DESCRIPTION, LOCATION, ETC. (NOT WARRANTED)
25684 Mar. 8 1979	FinanceAmerica Corp.				<i>etal</i> Charles L. Trvinger	1459 296	11,280	Knollwood Hgts. Mauldin Lot 16 Devon Dr.
27070 Mar. 22 1979	"				<i>etal</i> John B. Diardean, II	1460 516	22,260	Duille Lot 5 County Rd.
28294 Apr. 2 1979	"				Margaret Ann Campbell	1461 755	4,800	woodland Hgts. Lot 12 woodland Dr.
31223 Apr. 26 1979	"	America Mortgage Service Inc.			Leroy Dixon, <i>etal</i>	1464 464	5,616	Lot 75 Milton Dr. "Aspen Hill" Park Place
35560 Jun. 1 1979	"	Credit Corp.			David W. agee, <i>etal</i>	1468 749	6,042	Lot 4 Gargers St. + Brookside ave. E. Ouelwood
36101 Jun. 6 1979	"	mtg. services			Paul J. Kassi, Jr.	1469 251	3,060	Pl. lot 15 cor. Briarcliff Dr.
36103 Jun. 6 1979	"	mtg. services			Betty Joe Byers	1469 253	8,100	St. lot 14 E. North St. <i>extra</i>
36479 Jun. 8 1979	"	"			Patricia Ann Casar	1469 628	5,088	Lane Hardy Vale Sec. 2 Lot 401 Pt. lot 39 Helado
38745 June 28 1979	"	America Mtg. Services, Inc.			William F. Ray, <i>etal</i>	1471 752	2,700	Dyrille Austin Sp. Lot 392 Westwood Sec 17
1985 Jul. 17 1979	"	"			Leroy Dixon, <i>etal</i>	1473 772	6,240	Sylvan Hills Lot 75 Milton Dr.
2353 July 20 1979	"	America Corp.			Charles L. Trvinger <i>etal</i>	1474 257	13,073	Hgts. Mauldin Lot 16 Devon Dr. "Knollwood"
2742 July 25 1979	"	mtg. services, Inc.			Robert Michael Hawkins <i>etal</i>	1474 591	11,520	also one of water from well Lot. Roper Mt. Rd. Butler Sp
2739 July 25 1979	"	mtg. services, Inc.			Lyle D. Milligan <i>etal</i>	1474 593	15,792	Forest Lot 29 Ballerins Dr. Edwards
3163 Jul. 27 1979	"	mtg. services			Darry R. Medford, <i>etal</i>	1474 937	13,896	Chick Sp. Sp. Lots 17, 18, 19 Hwy. 29
4879 Aug. 9 1979	"	mtg. services			Gloria Jean Cogbill <i>etal</i>	1476 403	25,260	Merifield St. Sec. 2 Lot 93 New Haven Dr.
5357 Aug. 14 1979	"	mtg. services			James E. Woodson	1476 945	23,100	Liebnille Rd. Lot 33, cor. circle st. +

INDIRECT or MORTGAGEE Index to Real Estate Mortgages -- Greenville County, S. C.

Open at Proper Tab according to First Letter or Letters of Name and refer to Buff Sub-Index sheet for page reference.

KEYS PRINTING CO.

FILE NUMBER DATE OF RECORD	MORTGAGEES FAMILY NAMES	GIVEN NAMES ABCDEFGH	GIVEN NAMES IJKLMNO	GIVEN NAMES PQRSTUVWXYZ	MORTGAGORS	BOOK	PAGE	AMOUNT	BRIEF DESCRIPTION, LOCATION, ETC. (NOT WARRANTED)
6350 Aug. 22, 1979	FinanceAmerica		mtg. Service		Gloria Jean Cogdell	1477	924	4,000.00	Merrifield Pl. Sec. 2 Lot 93 New Haven Dr.
6350 Aug. 22, 1979	"		"	"	James R. Lopp, et al	1477	926	7,560.00	Avon Pl. Lot 21 Avon Dr.
7305 Aug. 31, 1979	"	Corp.			Maurice H. Wood, et al	1478	912	8,612.52	Lot, Hwy. 3. 42 - 845
8859 Sept. 13, 1979	"		mtg. Service		Montel Laddon, et al	1480	638	5,460.00	Lot Pallard Rd.
10331 Sept. 26, 1979	"		mtg. Service		Atlee M. Painter	1482	60	28,320.00	Lot 29 narrow st. Luge Ct.
10331 Sept. 26, 1979	"		mtg. Service		Gene A. Miller, et al	1482	62	13,500.00	Lot 81 N. Kings Dr.
10331 Sept. 26, 1979	"		mtg. Service		Lawrence A. Anderson	1482	64	3,650.00	Lot. Coashy Cr.
12295 Oct. 11, 1979	"	Corp.			Gloria Jean Cogdell, et al	1484	41	22,500.00	Merrifield Pl. Sec. 2 Lot 93 New Haven Dr.
15468 Nov. 6, 1979	"	"			Stephen M. Wamsley	1487	436	11,072.52	Lot 231 Coach Hills Dr. Coach Hills
15451 Nov. 6, 1979	"	"			Joseph C. Reid	1487	446	12,380.00	Lot 111 Cor. Main Oak Ct. + Belmont Hgts.
15985 Nov. 9, 1979	"	"			Henry L. Chinkscaler	1487	814	7,250.00	Lot 31 Cool Brook Ave.
18297 Dec. 3, 1979	"	"			Jerry D. Cable, et al	1490	248	4,680.00	Lot 1 Lane Lane Hills Highland P.
20349 Dec. 26, 1979	"	"			David C. Center, et al	1491	959	51,600.00	Lot Jordan Rd.
20658 Dec. 28, 1979	"	"			David E. Robinson	1492	174	15,166.58	Nampton Gardens Sec. 3 Lot 122 Donbury Dr. Wake
21280 Jan. 7, 1980	"	"			Carolyn R. Briggs, et al	1492	662	6,526.36	Cedar Lane Ardrey Lot 32 Ardrey Dr.
21842 Jan. 14, 1980	"	"			Nellie Christian Walker	1493	93	10,656.00	Washington Hgts. Lot 4 Anderson St.

INDIRECT or MORTGAGEE Index to Real Estate Mortgages - Greenville County, S. C.

Open at Proper Tab according to First Letter or Letters of Name and refer to Buff Sub-Index sheet for page reference.

KEYS PRINTING CO.

FILE NUMBER DATE OF RECORD	MORTGAGEES FAMILY NAMES	GIVEN NAMES ABCDEFGH	GIVEN NAMES IJKLMNO	GIVEN NAMES PQRSTUWXYZ	MORTGAGORS	BOOK	PAGE	AMOUNT	BRIEF DESCRIPTION, LOCATION, ETC. (NOT WARRANTED)
21842 Jan. 14, 1980 23288	FinanceAmerica	Corp.			<i>etal</i> Ronald B. Cordell	1493	95	3,600.00	<i>Biltmore</i> Lot 49 two 7/16th Rd.
Jan. 29, 1980 26407	"	"			<i>etal</i> Donald M. Dinley	1494	340	20,928.00	Lot 4 J. Wayman Smith woodland tracts.
Feb. 29, 1980 27148	"	"			Margaret Ann Campbell	1496	926	6,300.00	Lot 12 woodland tr.
Mar. 12, 1980 27243	"	"			<i>etal</i> Jimmie L. Abramovic	1497	820	11,205.07	Stinhouse Rd. Duille
Mar. 13, 1980 27540	"	"			<i>etal</i> John L. Ballentine	1497	888	8,220.00	Lot, cor. Kelly Ferry & Cantelery, sec. II
Mar. 17, 1980 27539	"	"			Carolyn R. Boggs, <i>etal</i>	1498	173	8,025.30	Lot 82 Gardenia Dr. Cedar Ln. Car
Mar. 17, 1980 28189	"	"			Smith Weston, <i>etal</i>	1498	179	6,672.96	Lot Piedmont Rd., Grove Tp. Slater
Mar. 24, 1980 28189	"	"			Edward J. Massingale	1498	774	4,671.24	Lot 11 Whitney St. Kosenuelt tracts.
Mar. 24, 1980 28820	"	"			Annie Lee Duck	1498	771	10,955.28	Lots 16 & 17 Kosenuelt ave.
Mar. 31, 1980 "	"	"			Donald R. Richards	1499	405	8,400.00	For orig. mtg. see Reg. 64-1449 Pg. 655. Lot 14 Lee Circle maple tracts.
30666 Apr. 10, 1980 30154	"	-			Henry W. Irby, <i>etal</i>	1500	493		2nd mtg. on Rem bk. - 1452 Pg. 112 hearing in Judgment call # 88-1419
Apr. 11, 1980 30154	"	"			John L. Dunlap, <i>etal</i>	1500	547	6,120.00	Paramount Pt. Lot 176 Duine St., Laker tracts.
Apr. 11, 1980 30406	"	"			Robert L. Whitfield	1500	549	28,188.00	Lot 106 Marion Rd., Oakmonte, sec. 1. Bates 20.
Apr. 15, 1980 31728	"	"			Curtis C. Darnell	1500	776	8,342.04	Lot 16 Longview ave.,
Apr. 29, 1980	"	"			Laurence A. Miller	1501	866	9,128.00	Lot Crosby Cr.

INDIRECT or MORTGAGEE Index to Real Estate Mortgages — Greenville County, S. C.

KEYS PRINTING COMPANY, GREENVILLE, S. C.

Open at Proper Tab according to First Letter or Letters of Name and refer to Buff Sub-Index sheet for page reference.

FILE NUMBER DATE OF RECORD	MORTGAGEES FAMILY NAMES	GIVEN NAMES ABCDEFGH	GIVEN NAMES IJKLMNO	GIVEN NAMES PQRSTUVWXYZ	MORTGAGORS	BOOK	PAGE	Amount	BRIEF DESCRIPTION, LOCATION, ETC. (Not Warranted)
16173 Nov. 26, 1980	FinanceAmerica	Corp.			^{the} Robert W. McAlams	1525	858	.00 14,112	Lot 1
16486 Dec. 1, 1980	"	"			Sumner L. King, et al	1526	79	.00 28,380	408 acs. Greenville CO. Canterbury, Sec. II
17216 Dec. 8, 1980	"	"			Barry N. Glenn, et al	1526	944	.00 6,120	Lot 44 Shiloh Park St.
17193 Dec. 8, 1980	"	"			Sylvia C. George	1526	991	.00 5,520	Edgewood Lot 8 Putman St.
17643 Dec. 12, 1980	"	"			John Dunlop, et al	1527	501	.00 11,828	Lot 176 Paramount Park mills
17643 Dec. 12, 1980	"	"			James C. Ficks	1527	503	.00 7,200	Lot 125 "B" St. Woodside Nicholtown Mills rd
18162 Dec. 17, 1980	"	"			James W. Jayson	1527	912	.00 33,000	Lot 21 Mullin St.
18515 Dec. 22, 1980	"	"			Connell Henry, et al	1528	288	.00 25,686	Sherman Pl. Sec. 2 Lot 14 Unesa Dr.
18515 Dec. 22, 1980	"	"			Mary Thompson Smith	1528	290	.00 3,572	Rd Butler Pl. 10.16 acs. Bennett Bridge
18515 Dec. 22, 1980	"	"			David C. Walker	1528	294	.00 26,160	Shille Pl. Lot 2 Denier St.
18515 Dec. 22, 1980	"	"			Richard Steven Spencer	1528	296	.00 1,216	Appetite, Sec. 2 Lot 153 Winding Way
18561 Dec. 23, 1980	"	"			James D. Clardy	1528	300	.00 21,840	Duncan Mills, Sec. 6 Lot 59 Badger St.
19464 Jan. 5, 1981	"	"			Charles Jayson	1529	235	.00 32,520	Lot 28 Linnacoe ave. + E. ave.
20289 Jan. 14, 1981	"	"			James L. Clardy, Jr.	1530	88	.00 9,926	Judson Lot 6 Bosley Bridge Rd.
20758 Jan. 19, 1981	"	"			Frank N. Humate, et al	1530	462	.00 10,512	Lot Perry ave.
21091 Jan. 22, 1981	"	"			William Jack Joffe et al	1530	712	.00 35,784	Feet Lot 9 Wetherby Lane Wetherby Way

INDIRECT or MORTGAGEE Index to Real Estate Mortgages — Greenville County, S. C.

4
(E)

KEYS PRINTING COMPANY, GREENVILLE, S. C.

Open at Proper Tab according to First Letter or Letters of Name and refer to Buff Sub-Index sheet for page reference.

FILE NUMBER DATE OF RECORD	MORTGAGEES FAMILY NAMES	GIVEN NAMES ABCDEFGH	GIVEN NAMES IJKLMNO	GIVEN NAMES PQRSTUVWXYZ	MORTGAGORS	BOOK	PAGE	Amount	BRIEF DESCRIPTION, LOCATION, ETC. (Not Warranted)
21223 Jan. 23 1981	FinanceAmerica	Corp.			Larry D. Casson, et al	1530	823	10,152. ⁰⁰	Lot 52 Crestman Dr. Greenville
21533 Jan. 29 1981	"	"			Sarah E. Hill	1531	57	7,380. ⁰⁰	Lot 4 Butler St.
22841 Feb. 12 1981	"	"			James D. Clardy, et al	1532	389	21,600. ⁰⁰	near Village Court Lot 4 + 5 Forest St. Julian
23118 Feb. 16 1981	"	"			Michael W. Noland	1532	589	15,792. ⁰⁰	Quinton Lot 6 Gasly Bridge Rd.
23660 Feb. 21 1981	"	"			Carol Austin, et al	1533	220	36,000. ⁰⁰	off rd. onto Lot 48 Carolina St.
24033 Apr. 25 1981	"	"			Christine K. Forester	1533	491	8,400. ⁰⁰	Preyl Trace Lot 23 Keshner Lane
23987 Feb. 25 1981	"	"			Roger W. Weeks, et al	1533	522	8,280. ⁰⁰	opposite M. Mustang Village Lot 68 Eltham Dr. S.
24472 Mar. 2 1981	"	"			Michael J. Maroney, et al	1534	52	16,632. ⁰⁰	Forest Hills Lot 11 Langueir Terrace
24691 Mar. 4 1981	"	"			Darryl Ray Medford, et al	1534	185	10,440. ⁰⁰	Chick Sp. Sp. Lots 17, 18, & 19 Hwy. 29
24814 Mar. 5 1981	"	"			James S. McVay, et al	1534	254	35,400. ⁰⁰	Lot Green Ave.
24970 Mar. 6 1981	"	"			John David Mauney, et al	1534	459	25,920. ⁰⁰	Buckwood Lot 5 Allen Ct.
24970 Mar. 6 1981	"	"			William F. Ray, et al	1534	461	8,640. ⁰⁰	Westwood, Austin Sp. Lot 302 Westwood Sec. II
25109 Mar. 9 1981	"	"			Cornell Glenn J. et al	1534	600	27,240. ⁰⁰	Shuman Pl. Sec. 2 Lot 14 Uneda Dr.
25880 Mar. 16 1981	"	"			Charles E. Hunt, et al	1535	283	24,000. ⁰⁰	House 87 W. The Mtg. Sec. 1 Lot 108 "C" St. Village
25976 Mar. 17 1981	"	"			Anthony Leon Branch	1535	423	25,920. ⁰⁰	Pleasant Valley Lot 6 Joshua Dr.
26059 Mar. 18 1981	"	"			Patricia A. Cason	1535	491	6,060. ⁰⁰	Walden Lane Pl. Lot 39 + Lot 40

INDIRECT or MORTGAGEE Index to Real Estate Mortgages — Greenville County, S. C.

KEYS PRINTING COMPANY, GREENVILLE, S. C.

Open at Proper Tab according to First Letter or Letters of Name and refer to Buff Sub-Index sheet for page reference.

FILE NUMBER DATE OF RECORD	MORTGAGEES FAMILY NAMES	GIVEN NAMES ABCDEFGH	GIVEN NAMES IJKLMNO	GIVEN NAMES PQRSTUWXYZ	MORTGAGORS	BOOK	PAGE	Amount	BRIEF DESCRIPTION, LOCATION, ETC. (Not Warranted)
26520 Mar. 23, 1981	FinanceAmerica	Corp.			Steve M. Painter, ^{Ital}	1535	899	31,320 ^{.00}	Lot 29 Morrow St.
26769 Mar. 25, 1981	"	"			Brian P. Diller, ^{Ital}	1536	116	10,728 ^{.00}	Village Green Sec. 1 Lot 57 Seward Ave.
26918 Mar. 26, 1981	"	"			La Wanda Sweeney	1536	274	37,892 ^{.48}	Oxford Gate Lot 26 Carolina St.
26853 Mar. 26, 1981	"	"			Jimmie Lewis Abernethy	1536	231	18,036 ^{.99}	Stanhope Rd. Lot Cor. Nelly Ferry &
27003 Mar. 27, 1981	"	"			P. Warren McLeod, ^{Ital}	1536	424	33,800 ^{.00}	Lot 10 Dunbar St.
27209 Mar. 30, 1981	"	"			Lisa J. Orndorff	1536	582	35,400 ^{.00}	Munawick Lot 23 Childress Cr.
27209 Mar. 30, 1981	"	"			Brenda V. Morgan	1536	584	21,960 ^{.00}	Sec. 4, Judson Lot 23 Seventh St.
27209 Mar. 30, 1981	"	"			Michell Bret Bishop, ^{Ital}	1536	586	26,955 ^{.60}	Blue Mt. Pt. Lot 35 E. Noble Ct.
27671 Apr. 2, 1981	"	"			Jimmie Lewis Abernethy	1537	45	19,979 ^{.44}	Stanhope Rd. Lot Cor. Nelly Ferry Rd. &
28022 Apr. 6, 1981	"	"			Samuel Meador, ^{Ital}	1537	378	9,420 ^{.00}	Lot 1 Balle Sp.
28279 Apr. 8, 1981	"	"			William Jeffrey Lipscomb	1537	624	7,500 ^{.00}	Lot 1 Rainey Pl. Child Sp. Sp.
28276 Apr. 8, 1981	"	"			Don L. Payne, ^{Ital}	1537	633	55,920 ^{.00}	1.82 Acre. Cor. State Park Rd. Westwood, Sec. V Auston Sp.
28790 Apr. 14, 1981	"	"			James J. Pardy, ^{Ital}	1538	262	22,200 ^{.00}	Lot 526 Ogewood Ct.
28790 Apr. 14, 1981	"	"			Paul A. Rossi	1538	264	21,720 ^{.00}	Tract 3 Hawks Nest Rd. Marietta Sp.
29869 Apr. 27, 1981	"	"			Leland C. Ardette, ^{Ital}	1539	268	28,200 ^{.00}	Lot 1 Halenew Cr.
30045 Apr. 27, 1981	"	"			Thomas M. Simpson, ^{Ital}	1539	344	27,240 ^{.00}	Lot Hwy. 14 Butler Sp.

INDIRECT or MORTGAGEE Index to Real Estate Mortgages — Greenville County, S. C.


KEYS PRINTING COMPANY, GREENVILLE, S. C.

☞ Open at Proper Tab according to First Letter or Letters of Name and refer to Buff Sub-Index sheet for page reference.

FILE NUMBER	MORTGAGEES	GIVEN NAMES	GIVEN NAMES	GIVEN NAMES	MORTGAGORS	BOOK	PAGE	Amount	BRIEF DESCRIPTION, LOCATION, ETC.
DATE OF RECORD	FAMILY NAMES	ABCDEFGHIJ	IJKLMNOP	QRSTUVWXYZ				(Not Warranted)	
30354 Apr 30, 1981	FinanceAmerica Corp.				H. Richard Ranch ^{etal}	1539	764	.00 9,252	Beverly Hills Chick Sp. 20 lmp. pt. 5 lot + pt lot Beverly Rd.
30868 May 5, 1981	"	"			James M. Cochran ^{etal}	1540	354	.00 11,196	19. Dunwoody Place Sec. 3 Lot 188 Building well
31140 May 6, 1981	"	"			Kellett Rice	1540	435	.39 21,755	Sec. II Lot 3 Franklin Hills
31113 May 7, 1981	"	"			Thomas M. Simpson ^{etal}	1540	622	.00 27,240	19.344. Lot, Hwy. 14 Butler 20 For orig. mtg. see LG 4 Mt. 1539
31226 May 8, 1981	"	"			Nancy J. Haynes	1540	732	.00 59,640	Child Sp. 20 St. lot 55 Brewster Dr.
31535 May 12, 1981	"	"			Christine K. Forester	1540	965	.00 38,040	Duplex terrace Lot 23 Rosebush Lane
32276 May 20, 1981	"	"			James S. Walker ^{etal}	1541	639	.08 14,066	Lot
32276 May 20, 1981	"	"			John David Mamey ^{etal}	1541	641	.00 38,900	Beechwood Lot 5 Shen Ct.
32276 May 20, 1981	"	"			Margaret Ann Campbell ^{etal}	1541	643	.00 7,140	Woodland Hgts. Lot 12 Woodland Dr.
32811 May 26, 1981	"	"			Evelyn E. Williams ^{etal}	1542	147	.00 10,008	Blushery Hk. Lot 25 Strawberry Dr.
32809 May 26, 1981	"	"			John L. Ballentine ^{etal}	1542	151	.00 10,224	Canterbury Sec. II Lot 9 Salaman St.
32863 May 27, 1981	"	"			Patricia A. Coson	1542	237	.00 7,500	Lane Vandy-vale Sec. 2 Lot 40 8th. lot 39 Canada
32855 May 27, 1981	"	"			Preston J. McKinney ^{etal}	1542	256	.00 18,648	Sherman Hk. South Sp. Lot 5 Westfield Rd.
33420 June 2, 1981	"	"			Marshall L. Smith	1543	37	.00 54,240	Bay air St. Wendale Lot 32 Cor. Dury Lane +
34500 June 12, 1981	"	"			Joseph B. Stevens ^{etal}	1543	922	.00 12,516	South Sp. Lot 23 Atlhane. ave.
34582 June 12, 1981	"	"			Mark K. Stewart	1543	954	.13 5,042	Woodfields Lot 4 Woodmont Lane

INDIRECT or MORTGAGEE Index to Real Estate Mortgages — Greenville County, S. C.

KEYS PRINTING COMPANY, GREENVILLE, S. C.


 Open at Proper Tab according to First Letter or Letters of Name and refer to Buff Sub-Index sheet for page reference.

FILE NUMBER DATE OF RECORD	MORTGAGEES FAMILY NAMES	GIVEN NAMES ABCDEFGHIJ	GIVEN NAMES JKLMNO	GIVEN NAMES PQRSTUVWXYZ	MORTGAGORS	BOOK	PAGE	Amount	BRIEF DESCRIPTION, LOCATION, ETC. (Not Warranted)
34650 June 15, 1981	FinanceAmerica Corp.				James D. Butler, <i>etal</i>	1544	188	27,000 ^{.00}	Pt. lot 4 Young Rd.
35157 June 19, 1981	"	"			Paul J. Rossi, Jr.	1544	614	64,864 ^{.80}	Plot 3 Hawk Nest Rd. Cunningham area, sec-3
35422 June 22, 1981	"	"			James R. Harris, <i>etal</i>	1544	896	48,840 ^{.00}	Lot 2 Cunningham Cr. Knollywack Hpts.
35853 June 26, 1981	"	"			Charles L. Trawinger, <i>etal</i>	1545	341	12,315 ^{.51}	Lot 16 Devon Pl.
35898 June 26, 1981	"	"			John Louis Grant, Jr.	1545	492	2,880 ^{.00}	Lot 4 Grove St.
249 July 2, 1981	"	"			Eddie W. Reese, <i>etal</i>	1546	106	17,934 ^{.00}	Washington Hpts. O'neal St. Lots 6 & 7 Hwy 5-135
249 July 2, 1981	"	"			Sherry E. McCombs, <i>etal</i>	1546	108	31,692 ^{.00}	Nashy Vale sec. 2 Lot 50 Village Lane
380 July 6, 1981	"	"			Caymond A. King, <i>etal</i>	1546	260	52,119 ^{.00}	Lot 3 Hwy 5-135
498 July 6, 1981	"	"			Peter Clay, <i>etal</i>	1546	268	14,952 ^{.00}	Lot 13 Catherin Cr. Hwy 5-135 In sec. 2, 3, 4, 5, 6, 7, 8, 9, 10, 11, 12, 13, 14, 15, 16, 17, 18, 19, 20, 21, 22, 23, 24, 25, 26, 27, 28, 29, 30, 31, 32, 33, 34, 35, 36, 37, 38, 39, 40, 41, 42, 43, 44, 45, 46, 47, 48, 49, 50, 51, 52, 53, 54, 55, 56, 57, 58, 59, 60, 61, 62, 63, 64, 65, 66, 67, 68, 69, 70, 71, 72, 73, 74, 75, 76, 77, 78, 79, 80, 81, 82, 83, 84, 85, 86, 87, 88, 89, 90, 91, 92, 93, 94, 95, 96, 97, 98, 99, 100
498 July 6, 1981	"	"			John J. Bufford, <i>etal</i>	1546	270	5,460 ^{.00}	Lot 60 Boily St. mt. View
1935 July 10, 1981	"	"			Doris P. McCord, <i>etal</i>	1546	680	44,412 ^{.00}	Lot 4 Woodfin ave. E. ave.
1429 July 16, 1981	"	"			Charles C. Faysroux	1547	104	24,774 ^{.30}	Lot Cor. Limestone ave. & Pleasant valley
1730 July 20, 1981	"	"			John A. Bradford, <i>etal</i>	1547	416	5,580 ^{.00}	Lot 231 Potomac ave. Meadowbrook area
1853 July 21, 1981	"	"			Laura H. Keene, <i>etal</i>	1547	522	14,532 ^{.00}	Lot 111 Pleasure Dr.
2002 July 23, 1981	"	"			Margaret A. Frank, <i>etal</i>	1547	763	21,840 ^{.00}	Lot 34 Stoneham Rd.

(over)

INDIRECT or MORTGAGEE Index to Real Estate Mortgages - Greenville County, S. C.

Open at Proper Tab according to First Letter or Letters of Name and refer to Buff Sub-Index sheet for page reference.

KEYS PRINTING CO.

FILE NUMBER DATE OF RECORD	MORTGAGEES FAMILY NAMES	GIVEN NAMES ABCDEFGH	GIVEN NAMES IJKLMNO	GIVEN NAMES PQRSTUVWXYZ	MORTGAGORS	BOOK	PAGE	AMOUNT	BRIEF DESCRIPTION. LOCATION, ETC. (NOT WARRANTED)
2007 July 23, 1981	FinanceAmerica Corp.				<i>ce-Record</i> Eddie W. Klee, <i>Star</i>	1547	759	17,934 ^{.00}	<i>For orig. mts. see R&H BK. 1546 Pg. 106. Lots 667 Hwy. 5-135 Washington Hgts. O'Neal 2d</i>
"	"	"	"	"	"	1547	759		
2421 July 27, 1981	"	"	"	"	Larry D. Forester, <i>Star</i>	1547	948	8,400 ^{.00}	<i>Lot 13 Bishop Hgts.</i>
2490 July 29, 1981	"	"	"	"	Leroy C. Jones, <i>Star</i>	1548	124	5,640 ^{.00}	<i>St. lot 13 Summer St. W. View Hgts.</i>
2641 July 30, 1981	"	"	"	"	Alan Mowse	1548	382	4,410 ^{.59}	<i>Lot 43 Willman ave. Richmond Hills sec. 2</i>
2753 July 30, 1981	"	"	"	"	Audra L. Adams	1548	465	9,021 ^{.38}	<i>Lot 58 Richmond Dr. sec. 3</i>
2821 July 31, 1981	"	"	"	"	Larry D. Hawkins	1548	538	6,094 ^{.41}	<i>Lot 62 Blake St., Duncan Village sec. 6</i>
2972 July 31, 1981	"	"	"	"	James A. Clardy	1548	694	10,100 ^{.72}	<i>Lot 86 Judson Mills Kings Ct.</i>
2971 July 31, 1981	"	"	"	"	Lene A. Miller, <i>Star</i>	1548	696	8,978 ^{.75}	<i>Lots 81 & 82 Kings Dr. Belle Meade</i>
2976 July 31, 1981	"	"	"	"	N. David Harrell, <i>Star</i>	1548	789	10,208 ^{.94}	<i>Lot 56 Pine Creek Dr. Judson</i>
3562 Aug 7, 1981	"	"	"	"	Michael W. Roland, <i>Star</i>	1549	341	25,320 ^{.00}	<i>Lot 6 Early Bridge Rd. Mount Holly</i>
3642 Aug 10, 1981	"	"	"	"	John A. Bradford	1549	425	6,120 ^{.00}	<i>Lot 231 Potomac ave. Rd.</i>
3784 Aug 11, 1981	"	"	"	"	Horace Smith, <i>Star</i>	1549	678	3,600 ^{.00}	<i>Tract 7 Bennett Bridge Whippoorwill, sec. 6-N</i>
3999 Aug 13, 1981	"	"	"	"	Gregory A. Walker	1549	783	9,144 ^{.00}	<i>Lot N-40 N. Nelson Dr. Dent 2d</i>
4133 Aug 14, 1981	"	"	"	"	John V. Webb, <i>Star</i>	1549	987	3,462 ^{.72}	<i>Lot 25 Augusta Ave Edgewood</i>
4979 Aug 24, 1981	"	"	"	"	Sylvia C. George	1550	677	14,400 ^{.00}	<i>Lot Putman St.</i>

4 INDIRECT or MORTGAGEE Index to Real Estate Mortgages - Greenville County, S. C.

Open at Proper Tab according to First Letter or Letters of Name and refer to Buff Sub-Index sheet for page reference.

KEYS PRINTING CO.

FILE NUMBER DATE OF RECORD	MORTGAGEES FAMILY NAMES	GIVEN NAMES ABCDEFGH	GIVEN NAMES IJKLMNO	GIVEN NAMES PQRSTUVWXYZ	MORTGAGORS	BOOK	PAGE	AMOUNT	BRIEF DESCRIPTION, LOCATION, ETC. (NOT WARRANTED)
4289 Aug 17, 1981	Finance America Corp.			One of S.C. Inc.	Geneva L. Anderson ^{etal}	1550	161	6,161 .07	3 1/2 acs. Lot 49 Maple Ave. Cashan
4583 Aug 19, 1981	Finance America Corp.				John Franklin Collins ^{etal}	1550	339	10,656 .00	Lot 122 Orchard Ave. S.W.
5055 Aug 25, 1981	"	"	"		James E. Gillespie ^{etal}	1550	894	10,728 .00	Lot 2 Paris mt. W.
5373 Aug 28, 1981	"	"	"		Cecil V. Brown	1551	314	4,584 .68	Lot, Newmont Dr.
5753 Sep 1, 1981	"	"	"		Morris, N. Ward, ^{etal}	1551	598	11,210 .00	1/2 acre
5726 Sep 1, 1981	"	"	"		Ray Williams Jr. ^{etal}	1551	649	11,088 .50	Lot 1 Hollywood Dr. Land Co.
5797 Sep 3, 1981	"	"	"		John A. Bufford ^{etal}	1551	800	11,016 .00	Lot 40 Bailey St. mt. View Western Hills
5998 Sep 3, 1981	"	"	"		Leonard L. Brown ^{etal}	1551	802	70,488 .50	Lot 63 Tuscan Dr. Rd.
6142 Sep 4, 1981	"	"	"		Donald D. McKinley	1551	958	32,543 .43	Lot 4 J. Wymon Smith Richville Rd.
6142 Sep 4, 1981	"	"	"		James E. Woodson ^{etal}	1551	903	37,850 .00	Lot 33 Coy. Circle St. + Mountainbrook
6364 Sep 9, 1981	"	"	"		Robert M. Hunt ^{etal}	1552	206	21,781 .55	Lot 56 Crosscreek Lane
6518 Sep 10, 1981	"	"	"		Stanley L. Bobb ^{etal}	1552	385	6,050 .50	3.227 acres Austin W.
6856 Sep 15, 1981	"	"	"		Clyde E. Driffin ^{etal}	1552	785	9,934 .00	Lot, Estelle Ave. Hills, Sec. 3
7291 Sep 21, 1981	"	"	"		Malcolm B. Farrow ^{etal}	1553	335	10,728 .00	Lot 63 Blake St. Dublans Sec. one, Sherry Slopes
7396 Sep 22, 1981	"	"	"		Mark D. Mason ^{etal}	1553	359	5,310 .00	Lot 29 Fairwood Dr. Virginia Ave.
7534 Sep 23, 1981	"	"	"		Marty Reynolds ^{etal}	1553	473	2,544	Lot 234 Churchill Cr.

INDIRECT or MORTGAGEE Index to Real Estate Mortgages — Greenville County, S. C.

KEYS PRINTING COMPANY, GREENVILLE, S. C.


☞ Open at Proper Tab according to First Letter or Letters of Name and refer to Buff Sub-Index sheet for page reference.

(H)

FILE NUMBER DATE OF RECORD	MORTGAGEES FAMILY NAMES	GIVEN NAMES ABCDEFGHIJ	GIVEN NAMES JKLMNO	GIVEN NAMES PQRSTUVWXYZ	MORTGAGORS	BOOK	PAGE	Amount	BRIEF DESCRIPTION, LOCATION, ETC. (Not Warranted)
7699 Sep. 25, 1981	Finance	American Corp.			311 June B. Williams June B. Williams Proctor	1553	633	40 38,060	Lakewood Sub. H Lot 3 Deborah Lane
7988 Sep. 24, 1981	"	"	"	"	Bobbie Jean Yeargin	1553	890	.00 9,252	Austin, Ill. Lot 30 Greenbrier Dr.
8542 Oct. 5, 1981	"	"	"	"	Charlie L. McNeill (311 S. G. Zone)	1554	510	.00 32,580	Lane Gardens (W. Longwood 2nd sec) Lot 79 Gardens Dr., Cedar
9313 Oct. 13, 1981	"	"	"	"	Estew Ware, et al	1555	128	.00 1,942	1 acre Huntt Tr.
9313 Oct. 13, 1981	"	"	"	"	Connell Glenn, Jr.	1555	130	.00 30,126	Sherman Sub sec. II Lot 14 Uncler Dr.
9384 Oct. 14, 1981	"	"	"	"	B. J. Edge	1555	222	.00 21,621	Lot 3 Washington ave.
9432 Oct. 14, 1981	"	"	"	"	Earl J. Cobb, et al	1555	236	.00 38,958	sec. 1 Lot 36 Belmont Hgts.
9811 Oct. 19, 1981	"	"	"	"	Charles J. Soggs, et al	1555	579	.66 12,209	Cedar Lane Gardens Lot 82 Gardenia Dr.
9911 Oct. 20, 1981	"	"	"	"	H. David Harrell et al By attorney in, Bonnette aty. in, et	1555	712	.00 6,480	Lot 69 1/2 pt. Lot 70 Walnut St.
10563 Oct. 28, 1981	"	"	"	"	David P. Bonnette, et al	1556	369	.00 37,992	Brook Glenn Gardens Lot 71 Long Meadow Rd
11172 Nov. 4, 1981	"	"	"	"	Frank Hopkins, et al	1557	13	.00 11,088	Lot 12 Dunbar Rd.
11386 Nov. 6, 1981	"	"	"	"	Eugene Smith, et al	1557	204	.00 9,300	Bryson ave Lots 15+16 Pine St.
11542 Nov. 9, 1981	"	"	"	"	Oghuen J. Woye, et al	1557	366	.00 11,088	Keale, west M. II Lot 4 Stallings Rd.
11632 Nov. 10, 1981	"	"	"	"	Clark W. Halmer, et al	1557	446	.83 10,181	Shonwood area Lot 82 Lakewood Dr.
11848 Nov. 12, 1981	"	"	"	"	Margaret Ann Campbell	1557	607	.00 8,880	Woodland Hgts. Lot 12 Woodland Dr.
11848 Nov. 12, 1981	"	"	"	"	Paul A. Krieger, et al	1557	624	.00 7,140	Traylor Tr. Lot Woodvale ave.

INDIRECT or MORTGAGEE Index to Real Estate Mortgages — Greenville County, S. C.

KEYS PRINTING COMPANY, GREENVILLE, S. C.


 Open at Proper Tab according to First Letter or Letters of Name and refer to Buff Sub-Index sheet for page reference.

FILE NUMBER DATE OF RECORD	MORTGAGEES FAMILY NAMES	GIVEN NAMES ABCDEFGH	GIVEN NAMES IJKLMNO	GIVEN NAMES PQRSTUWXYZ	MORTGAGORS	BOOK	PAGE	Amount	BRIEF DESCRIPTION, LOCATION, ETC. (Not Warranted)
12451 Nov. 20, 1981	Finance	America Corp.			et al Robert B. Strange	1558	187	14,868 ^{.00}	0.93 acs. Limestone Dr.
12451 Nov. 20, 1981	"	"	"		James Williams, et al	1558	189	9,300 ^{.00}	Keenock Pt. Court Sp. Lot 103 alpha Dr.
12451 Nov. 20, 1981	"	"	"		Larry D. Forester, et al	1558	191	14,700 ^{.00}	Lot 13 Bishop Hgts.
12654 Nov. 27, 1981	"	"	"		Eugene Smith, et al	1558	352	27,120 ^{.50}	Super acies Ltl 15116 Pine St.
12817 Nov. 25, 1981	"	"	"		et al Lobby J. Abernethie	1558	554	3,780 ^{.00}	Lake Harbor Lot 48 Harbor Dr.
13096 Dec. 1, 1981	"	"	"		Nellie C. Walker	1558	826	10,600 ^{.30}	Washington Hgts. Lot 4 Sullivan St.
13218 Nov. 2, 1981	"	"	"		et al Frank H. Shumate	1558	890	25,500 ^{.00}	Lot Perry Ave. & Dutton St
13440 Dec. 7, 1981	"	"	"		et al Henry L. Clarkscales	1559	172	6,384 ^{.30}	Belmont Hgts. Lot 31 Coal Brook ave.
13584 Dec. 8, 1981	"	"	"		James R. Sapp, et al	1559	287	6,138 ^{.25}	avon Pk. Lot 21 avon Dr.
13770 Dec. 10, 1981	"			One J.S.C., Inc.	Jolie Sizemore	1559	433	8,640 ^{.00}	Bridge Bl. Sect 7 Vandy-Vale Lot 66 Old Dunham
13770 Dec. 10, 1981	"			one J.S.C., Inc.	William J. Young, et al	1559	436	9,365 ^{.84}	Lot Birnie St.
13888 Dec. 11, 1981	"	America Corp.			E.C. Kelly, Jr. et al	1559	552	36,756 ^{.00}	Sales H. 2 acs. White Horse Rd
13844 Dec. 11, 1981	"			One J.S.C., Inc.	Herbert R. Young, et al	1559	604	7,776 ^{.00}	Lot Hakes Rd.
14279 Dec. 17, 1981	"	America Corp.			et al Dennis Eugene Killen	1559	896	14,619 ^{.40}	O'Neal Sp. Lot 16 O'Neal Church St.
14397 Dec. 18, 1981	"	America Corp.			Stephen Wynn, et al	1560	79	9,212 ^{.74}	2 Tracts Brushy Creek Rd.
14395 Dec. 18, 1981	"	America Corp.			Wade J. Rainey, et al	1560	82	4,323 ^{.40}	O'Neal Sp. 1.60 acs. Amiel School Rd.,

INDIRECT or MORTGAGEE Index to Real Estate Mortgages — Greenville County, S. C.

KEYS PRINTING COMPANY, GREENVILLE, S. C.

Open at Proper Tab according to First Letter or Letters of Name and refer to Buff Sub-Index sheet for page reference.

(I)

FILE NUMBER DATE OF RECORD	MORTGAGEES FAMILY NAMES	GIVEN NAMES ABCDEFGHIJ	GIVEN NAMES KLMNO	GIVEN NAMES PQRSTUVWXYZ	MORTGAGORS	BOOK	PAGE	Amount	BRIEF DESCRIPTION, LOCATION, ETC. (Not Warranted)
14481 Dec. 18, 1981	Finance	America Corp.			Joe Paulkins, et al	1560	7	2,723	None see. 4 Chick spg. rd. Lot 12 Lyle Dr. Place
14920 Dec. 29, 1981	"			One J.S.C., Inc.	Francis N. Chassey et al	1560	698	3,605	Sec. B Lot 18 Woodside Mills Blueberry Park
15437 Jan. 5, 1982	"	America Corp.			Enerette E. Williams et al	1561	62	8,111	Lot 25 Strawberry Dr.
15437 Jan. 5, 1982	"	"	"	"	Phillip N. Blackston	1561	64	4,095	Pt. lots 7+8 Easton Dr.
15672 Jan. 7, 1982	"	"	"	"	Eugene Smith, et al et al	1561	256	30,721	Lots 15+16 Bryon Allen ave. Pleasant Valley
15979 Jan. 12, 1982	"			one J.S.C., Inc.	Thomas C. Hawthorne Bessley, et al	1561	512	8,256	Lot 64 & Pt. lot 63 Pinna Stone rd.
16359 Jan. 20, 1982	"	America Corp.			Clarence Amory	1561	859	11,118	Pt. lot 32 Sunny Lane Chick spg. rd.
16495 Jan. 21, 1982	"	"	"	"	Jack Kues Miller, et al (Jt. Helen Haight Leonard), et al	1561	899	4,357	Lot 15 1/2 Churchhill ave. Washington Hgts.
16950 Jan. 28, 1982	"	"	"	"	Dawn Nance Leonard	1562	279	5,249	Lot 6 Anderson St. West Cliff
17174 Feb. 1, 1982	"	"	"	"	W. J. Stewart, Jr.	1562	529	59,000	Lot 200 Dec. III-B
17644 Feb. 5, 1982	"	"	"	"	James L. Keene, et al	1562	930	9,046	Lot 23 Lichville Rd.
17642 Feb. 5, 1982	"	"	"	"	George Hodges, et al et al	1562	984	12,154	1.969 acres Crystal ave. Augusta Terrace
17693 Feb. 8, 1982	"			one J.S.C., Inc.	Dorothy L. Ferguson	1563	123	3,460	Lots 65 66, 67 & Pt. lot 64 + burst ci. Sec. A
17836 Feb. 9, 1982	"	America Corp.			James R. Mann, et al	1563	153	50,000	Lots 16 & 17 W. Mt. View ave. Augusta Rd. East rd.
17833 Feb. 9, 1982	"	"	"	"	Lawrence A. Frank, et al et al	1563	157	10,864	Lot 5 Mt. 1 Pine Crest Lane Pleasant Valley
17834 Feb. 9, 1982	"	"	"	"	Wong Edmund Jackson	1563	159	6,003	Lot 320 Pacific ave.

INDIRECT or MORTGAGEE Index to Real Estate Mortgages — Greenville County, S. C.

KEYS PRINTING COMPANY, GREENVILLE, S. C.

Open at Proper Tab according to First Letter or Letters of Name and refer to Buff Sub-Index sheet for page reference.

FILE NUMBER DATE OF RECORD	MORTGAGEES FAMILY NAMES	GIVEN NAMES ABCDEFGHIH	GIVEN NAMES IJKLMNO	GIVEN NAMES PQRSTUVWXYZ	MORTGAGORS	BOOK	PAGE	Amount	BRIEF DESCRIPTION, LOCATION, ETC. (Not Warranted)
18057 Feb. 11, 1982	Finance	America Corp.			Kenneth Hood, Jr., et al	1563	434	.53 5,926	Lot
18056 Feb. 11, 1982	"	America Corp.			J. B. Harris, et al	1563	436	.20 8,548	Lot 154 W. Belvedere Rd.
18355 Feb. 16, 1982	"	America Corp.			Michael D. Surprenant	1563	655	.64 10,064	Sec. Two Lot 89 Powderhorn
18570 Feb. 18, 1982	"	America Corp.			Betty Jo Byers	1563	961	1.82 6,261	Ext. Pt. lot 14 E. North St.
18570 Feb. 18, 1982	"	America Corp.			Charles J. Clement	1563	963	.34 4,712	Lot 64 Sylvan Hills
19637 Mar. 3, 1982	"	America Corp.			Leon Dantzler, et al	1565	11	.30 2,860	Lot 10 Simmons ave.
19615 Mar. 3, 1982	"	America Corp.			Larry D. Cisson, et al	1565	1	.37 7,234	Grandview Lot 52 Crestmore Dr.
19614 Mar. 3, 1982	"	America Corp.			Holden E. Mann	1565	22	.10 6,681	Lot 1
19744 Mar. 4, 1982	"	America Corp.			William K. Nancy, et al	1565	58	.61 12,143	Merry Oaks N.E. III Unit No. 2-A Wildaie-
20688 Mar. 16, 1982	"	America Corp.			Leroy C. Jones, Jr. et al	1565	936	.81 5,814	St. Pt. lot 13 Summer
20782 Mar. 17, 1982	"	one of S.C. Inc.			Michael Roy Hosnell	1566	8	.00 14,112	+ Chatham Dr. Lot 230 Col. Churchill Cr.
21191 Mar. 23, 1982	"	America Corp.			Samuel Meador, et al	1566	323	.39 7,600	Lot 1
21620 Mar. 29, 1982	"	one of S.C. Inc.			Patrick L. Ramsey, et al	1566	689	.64 7,778	Housing, Inc. Lot 128 Lane Saveri
22057 Apr. 1, 1982	"	one of S.C. Inc.			James M. Thompson et al	1567	84	.13 5,635	Lot 2 Merton Road
22119 Apr. 2, 1982	"	America Corp.			Billy H. Chambers, et al	1567	188	.91 4,891	College Hts. Lot 95 Columbia Cr.
22118 Apr. 2, 1982	"	"	"		Sobbie Jean S. Ylargin	1567	190	.64 7,041	and Lot 30 Trembler

INDIRECT or MORTGAGEE Index to Real Estate Mortgages — Greenville County, S. C.

KEYS PRINTING COMPANY, GREENVILLE, S. C.

Open at Proper Tab according to First Letter or Letters of Name and refer to Buff Sub-Index sheet for page reference.

5

E OI	FILE NUMBER DATE OF RECORD	MORTGAGEES FAMILY NAMES	GIVEN NAMES ABCDEFGHIJ	GIVEN NAMES JKLMNO	GIVEN NAMES PQRSTUVWXYZ	MORTGAGORS	BOOK	PAGE	Amount	BRIEF DESCRIPTION, LOCATION, ETC. (Not Warranted)
28	22266 Apr. 5 1982	Finance	America Corp.			Thomas A. Doggett, et al	1567	267	36,184. ⁹⁰	Brook Glenn Gardens Lot 67 Long meadow Rd.
	22289 Apr. 5 1982	"	"	"	"	William L. Bateau, et al	1567	294	29,347. ⁵⁸	Harshale Manor H. lot 7 Harshale Cr.
	22645 Apr. 9 1982	"	"	"	"	Edward W. Lemley, et al	1567	633	5,532. ⁰⁴	aces Lots 90 & 89 Long Forest
	22822 Apr. 13 1982	"	"	"	"	Eddie W. Reese, et al	1567	852		Release Lien from Judgment Case # 82-668 for mtg. au Rembk. 1521 p. 402 - Begh 1546 p. 106 - au. - record book 1547 p. 759
	"	"	"	"	"	"	1567	852		
	"	"	"	"	"	"	1567	852		
	25305 Apr. 20 1982	"		One J.S.C. Inc.		Ralph Blessingame, et al	1568	340	5,428. ⁶⁰	St. Michaeltown Lot 28 & H. lot 29 Miller
	23643 Apr. 22 1982	"	America Corp.			Robert E. Uich, et al	1568	513	7,660. ¹⁶	4.57 acres Oneal Tr. cedar Lane Gardens
	24407 May 3 1982	"	America Corp.			Furman L. Kelley, et al	1569	214	18,782. ⁹⁸	Lot 91 Harshale Dr. Village Homes F.W. the mtg. Co.
	24660 May 5 1982	"	America Corp.			James D. Clardy	1569	415	7,517. ⁴²	Lot 25 First ave. Sec. 1
	24735 May 6 1982	"	America Corp.			Alvin F. Lambrell, et al	1569	483	7,127. ⁸³	Lot 2 Pine Hill Village sec. B Woodside mills
	24702 May 6 1982	"		One J.S.C. Inc.		Nehmet A. Carter	1569	473	24,780. ⁰⁰	Lot 79 W. Main St.
	24862 May 7 1982	"	America Corp.			Lunice H. Carter, et al	1569	718	6,052. ²⁶	Lot Frontage Rd. Oakview Sec. II
	24862 May 7 1982	"	America Corp.			Robert Lee Moore, et al	1569	721	9,845. ⁰⁷	Lot 116 Boling Rd.
	25162 May 12 1982	"		One J.S.C. Inc.		Calvin V. Robinson, et al	1569	920	9,733. ⁸⁰	Lot 62 Parkview Manor Rd.
	25377 May 14 1982	"	America Corp.			James S. Walker, et al	1570	80	17,354. ⁹²	10.8 acs. Hunts Bridge

INDIRECT or MORTGAGEE Index to Real Estate Mortgages — Greenville County, S. C.

KEYS PRINTING COMPANY, GREENVILLE, S. C.

Open at Proper Tab according to First Letter or Letters of Name and refer to Buff Sub-Index sheet for page reference.

FILE NUMBER DATE OF RECORD	FILE NUMBER DATE OF RECORD	MORTGAGEES FAMILY NAMES	GIVEN NAMES ABCDEFGHIJ	GIVEN NAMES JKLMNOPQ	GIVEN NAMES RSTUVWXYZ	MORTGAGORS	BOOK	PAGE	Amount	BRIEF DESCRIPTION, LOCATION, ETC. (Not Warranted)
25726 May 19, 1982	2743 aug. 3, 1982	Finance	America corp.			William E. Lewis	1576	919	10,714	Bridge Rd. Lot 102 Durham
25726 May 19, 1982	2743 aug. 3, 1982	"	"	"	"	Mrs D. Tate	1576	921	12,127	Blondale Mauldin Lot 135 Drury Lane
25726 May 19, 1982	2775 aug. 3, 1982	"	"	"	"	David E. Robinson	1576	939	14,459	Sec. 3 Wade Hampton Gardens Lot 172 Danbury Dr.
25784 May 20, 1982	2792 aug. 5, 1982	"	"	"	"	William N. Strupshue	1577	168	24,267	M. J. also lot 1 Maple 9, Mauldin Lot 11 Fox Ridge at Peeble creek
25910 May 21, 1982	3131 aug. 6, 1982	"	"	"	"	B. Robert Coker, Jr.	1577	240	16,071	Westview Hts. Lot 132 William Dr.
26106 May 24, 1982	3239 aug. 9, 1982	"	"	"	"	Larry E. Williams	1577	350	18,230	app. also H. lots 15116, 20xtile St. Lot 36 Fleetwood Pt. Magnolia
26223 May 25, 1982	3732 aug. 13, 1982	"	"	"	"	Thomas Roger Brown	1577	707	3,045	.6300m S. Welcome Rd.
26157 May 25, 1982	3928 aug. 17, 1982	"	"	"	"	John L. Sallentini	1577	962	9,696	Centurbury Ill 2 Lot 9 Palamon St.
27049 June 3, 1982	3974 aug. 17, 1982	"	"	"	"	Jae Earl Oglesby	1578	1	13,484	Sec 6 Jackson Mills Village Lots 5 + 6 + pt. Lot 7
27358 June 7, 1982	4085 aug. 18, 1982	"	"	"	"	Jack B. Zylar	1578	78	46,350	M. lot 13 Lickney St.
27420 June 8, 1982	4080 aug. 18, 1982	"	"	"	"	B. Robert Coker, Jr.	1578	86	10,100	Delwood Lot 97 Prestbury Pt.
27465 June 8, 1982	4490 aug. 23, 1982	"	"	"	"	Charles F. Ayers	1578	500	33,759	Lot 11 Deerwood
27465 June 8, 1982	4805 aug. 26, 1982	"	"	"	"	Alexander A. DiSanti	1578	769	6,289	Lot 40
27824 June 11, 1982	4805 aug. 26, 1982	"	"	"	"	Charles F. Ayers	1578	771	16,634	Lot 11 Deerwood
27976 June 14, 1982	4817 aug. 26, 1982	"	"	"	"	Dale E. Sanidge	1578	776	12,400	Magnolia Pt. Lot 6 Blackburn St.
27976 June 14, 1982	4930 aug. 27, 1982	"	"	"	"	Jimmy Lee Cecil	1579	13	6,530	Terrace South H. Lot 7 Citadel St. Henmore

INDIRECT or MORTGAGEE Index to Real Estate Mortgages — Greenville County, S. C.

KEYS PRINTING COMPANY, GREENVILLE, S. C.

Open at Proper Tab according to First Letter or Letters of Name and refer to Buff Sub-Index sheet for page reference.

(L)

FILE NUMBER DATE OF RECORD	MORTGAGEES FAMILY NAMES	GIVEN NAMES ABCDEFGH	GIVEN NAMES IJKLMNO	GIVEN NAMES PQRSTUVWXYZ	MORTGAGORS	BOOK	PAGE	Amount	BRIEF DESCRIPTION, LOCATION, ETC. (Not Warranted)	
5195 Aug. 31, 1982	Finance	America Corp.			Keith Wayne Carter ^{trac}	1579	191	29,586	Noty. Lot 41, 42, 43, 44, 45, 46, 47, 48, 49, 50, 51, 52, 53, 54, 55, 56, 57, 58, 59, 60, 61, 62, 63, 64, 65, 66, 67, 68, 69, 70, 71, 72, 73, 74, 75, 76, 77, 78, 79, 80, 81, 82, 83, 84, 85, 86, 87, 88, 89, 90, 91, 92, 93, 94, 95, 96, 97, 98, 99, 100, 101, 102, 103, 104, 105, 106, 107, 108, 109, 110, 111, 112, 113, 114, 115, 116, 117, 118, 119, 120, 121, 122, 123, 124, 125, 126, 127, 128, 129, 130, 131, 132, 133, 134, 135, 136, 137, 138, 139, 140, 141, 142, 143, 144, 145, 146, 147, 148, 149, 150, 151, 152, 153, 154, 155, 156, 157, 158, 159, 160, 161, 162, 163, 164, 165, 166, 167, 168, 169, 170, 171, 172, 173, 174, 175, 176, 177, 178, 179, 180, 181, 182, 183, 184, 185, 186, 187, 188, 189, 190, 191, 192, 193, 194, 195, 196, 197, 198, 199, 200, 201, 202, 203, 204, 205, 206, 207, 208, 209, 210, 211, 212, 213, 214, 215, 216, 217, 218, 219, 220, 221, 222, 223, 224, 225, 226, 227, 228, 229, 230, 231, 232, 233, 234, 235, 236, 237, 238, 239, 240, 241, 242, 243, 244, 245, 246, 247, 248, 249, 250, 251, 252, 253, 254, 255, 256, 257, 258, 259, 260, 261, 262, 263, 264, 265, 266, 267, 268, 269, 270, 271, 272, 273, 274, 275, 276, 277, 278, 279, 280, 281, 282, 283, 284, 285, 286, 287, 288, 289, 290, 291, 292, 293, 294, 295, 296, 297, 298, 299, 300, 301, 302, 303, 304, 305, 306, 307, 308, 309, 310, 311, 312, 313, 314, 315, 316, 317, 318, 319, 320, 321, 322, 323, 324, 325, 326, 327, 328, 329, 330, 331, 332, 333, 334, 335, 336, 337, 338, 339, 340, 341, 342, 343, 344, 345, 346, 347, 348, 349, 350, 351, 352, 353, 354, 355, 356, 357, 358, 359, 360, 361, 362, 363, 364, 365, 366, 367, 368, 369, 370, 371, 372, 373, 374, 375, 376, 377, 378, 379, 380, 381, 382, 383, 384, 385, 386, 387, 388, 389, 390, 391, 392, 393, 394, 395, 396, 397, 398, 399, 400, 401, 402, 403, 404, 405, 406, 407, 408, 409, 410, 411, 412, 413, 414, 415, 416, 417, 418, 419, 420, 421, 422, 423, 424, 425, 426, 427, 428, 429, 430, 431, 432, 433, 434, 435, 436, 437, 438, 439, 440, 441, 442, 443, 444, 445, 446, 447, 448, 449, 450, 451, 452, 453, 454, 455, 456, 457, 458, 459, 460, 461, 462, 463, 464, 465, 466, 467, 468, 469, 470, 471, 472, 473, 474, 475, 476, 477, 478, 479, 480, 481, 482, 483, 484, 485, 486, 487, 488, 489, 490, 491, 492, 493, 494, 495, 496, 497, 498, 499, 500, 501, 502, 503, 504, 505, 506, 507, 508, 509, 510, 511, 512, 513, 514, 515, 516, 517, 518, 519, 520, 521, 522, 523, 524, 525, 526, 527, 528, 529, 530, 531, 532, 533, 534, 535, 536, 537, 538, 539, 540, 541, 542, 543, 544, 545, 546, 547, 548, 549, 550, 551, 552, 553, 554, 555, 556, 557, 558, 559, 560, 561, 562, 563, 564, 565, 566, 567, 568, 569, 570, 571, 572, 573, 574, 575, 576, 577, 578, 579, 580, 581, 582, 583, 584, 585, 586, 587, 588, 589, 590, 591, 592, 593, 594, 595, 596, 597, 598, 599, 600, 601, 602, 603, 604, 605, 606, 607, 608, 609, 610, 611, 612, 613, 614, 615, 616, 617, 618, 619, 620, 621, 622, 623, 624, 625, 626, 627, 628, 629, 630, 631, 632, 633, 634, 635, 636, 637, 638, 639, 640, 641, 642, 643, 644, 645, 646, 647, 648, 649, 650, 651, 652, 653, 654, 655, 656, 657, 658, 659, 660, 661, 662, 663, 664, 665, 666, 667, 668, 669, 670, 671, 672, 673, 674, 675, 676, 677, 678, 679, 680, 681, 682, 683, 684, 685, 686, 687, 688, 689, 690, 691, 692, 693, 694, 695, 696, 697, 698, 699, 700, 701, 702, 703, 704, 705, 706, 707, 708, 709, 710, 711, 712, 713, 714, 715, 716, 717, 718, 719, 720, 721, 722, 723, 724, 725, 726, 727, 728, 729, 730, 731, 732, 733, 734, 735, 736, 737, 738, 739, 740, 741, 742, 743, 744, 745, 746, 747, 748, 749, 750, 751, 752, 753, 754, 755, 756, 757, 758, 759, 760, 761, 762, 763, 764, 765, 766, 767, 768, 769, 770, 771, 772, 773, 774, 775, 776, 777, 778, 779, 780, 781, 782, 783, 784, 785, 786, 787, 788, 789, 790, 791, 792, 793, 794, 795, 796, 797, 798, 799, 800, 801, 802, 803, 804, 805, 806, 807, 808, 809, 810, 811, 812, 813, 814, 815, 816, 817, 818, 819, 820, 821, 822, 823, 824, 825, 826, 827, 828, 829, 830, 831, 832, 833, 834, 835, 836, 837, 838, 839, 840, 841, 842, 843, 844, 845, 846, 847, 848, 849, 850, 851, 852, 853, 854, 855, 856, 857, 858, 859, 860, 861, 862, 863, 864, 865, 866, 867, 868, 869, 870, 871, 872, 873, 874, 875, 876, 877, 878, 879, 880, 881, 882, 883, 884, 885, 886, 887, 888, 889, 890, 891, 892, 893, 894, 895, 896, 897, 898, 899, 900, 901, 902, 903, 904, 905, 906, 907, 908, 909, 910, 911, 912, 913, 914, 915, 916, 917, 918, 919, 920, 921, 922, 923, 924, 925, 926, 927, 928, 929, 930, 931, 932, 933, 934, 935, 936, 937, 938, 939, 940, 941, 942, 943, 944, 945, 946, 947, 948, 949, 950, 951, 952, 953, 954, 955, 956, 957, 958, 959, 960, 961, 962, 963, 964, 965, 966, 967, 968, 969, 970, 971, 972, 973, 974, 975, 976, 977, 978, 979, 980, 981, 982, 983, 984, 985, 986, 987, 988, 989, 990, 991, 992, 993, 994, 995, 996, 997, 998, 999, 1000	
5154 Aug. 31, 1982	"	"	"	"	James E. Davis Jr. ^{trac}	1579	268	16,500	Butler St. 11 late Ridgewood	
5112 Aug. 31, 1982	"	"	"	One J.S.C. Inc. ^{trac}	Manuel Robinson	1579	394	4,999	William King on Belle meade Lot 50 Pine Creek Dr. +	
5987 Sep. 9, 1982	"	America Corp.			Robert A. Gordon ^{trac}	1580	48	5,936	Youth St. Lot 42 Augusta acres	
6311 Sep. 14, 1982	"	America Corp.			James E. Woodson ^{trac}	1580	296	20,344	Lot 33	
6311 Sep. 14, 1982	"	America Corp.			Fred Douglas Chapman	1580	298	9,456	Lot 220, Malay St.	
6402 Sep. 14, 1982	"	"	"	One J.S.C. Inc. ^{trac}	Lina Goodlett ^{trac}	1580	364	5,091	Breakfast Lot 14 movement ave.	
6549 Sep. 15, 1982	"	America Corp.			Thomas J. Talley ^{trac}	1580	511	27,714	June Lot 19 & Pt. lot 20 Chipwood	
7001 Sep. 21, 1982	"	"	"	One J.S.C. Inc. ^{trac}	Emilia Paduszinski	1580	971	8,095	Mauldin Lot 21 Pleasant Dr.	
7001 Sep. 21, 1982	"	"	"	One J.S.C. Inc. ^{trac}	Ray W. Nester ^{trac}	1580	974	7,751	Honeyuckle Dr. Lot Patrol Club Rd. +	
7118 Sep. 22, 1982	"	America Corp.			James Hellams, Jr. ^{trac}	1581	100	6,939	H. Smith St. Lot 103 alpha Dr. Kennedy	
7221 Sep. 23, 1982	"	"	"	One J.S.C. Inc. ^{trac}	Ala Bell Collins	1581	201	4,588	Fairfield Pl. Lot 6 Maggie St.	
7618 Sep. 28, 1982	"	America Corp.			Jonathan D. Schweyer ^{trac}	1581	649	11,160	Elizabeth St. Stone Land Co. Pt. lot 8 Cor. E. Eole St. +	
7618 Sep. 28, 1982	"	America Corp.			Leland C. Budette ^{trac}	1581	647	9,160	Lot Yeer Hwy.	
7625 Sep. 28, 1982	"	"	"	One J.S.C. Inc. ^{trac}	Ezell L. Simpson ^{trac}	1581	660	7,965	Idemill Lot 85 Crater Dr.	
7744 Sep. 29, 1982	"	America Corp.			John A. Bradford ^{trac}	1581	781	4,086	Pleasant valley Lot 231 Atwater, ave.	

INDIRECT or MORTGAGEE Index to Real Estate Mortgages — Greenville County, S. C.

KEYS PRINTING COMPANY, GREENVILLE, S. C.

Open at Proper Tab according to First Letter or Letters of Name and refer to Buff Sub-Index sheet for page reference.

FILE NUMBER DATE OF RECORD	MORTGAGEES FAMILY NAMES	GIVEN NAMES ABCDEFGH	GIVEN NAMES IJKLMNO	GIVEN NAMES PQRSTUVWXYZ	MORTGAGORS	BOOK	PAGE	Amount	BRIEF DESCRIPTION, LOCATION, ETC. (Not Warranted)
8088 Oct. 1, 1982	Finance	America Corp.			Raynell W. Lindsey	1582	220	.40 45,437	miles Lot 5 Edgewood Dr. Duran
8170 Oct. 4, 1982	"	"			Charles J. Ayers, et al	1582	336	.33 32,699	Lot 11 Deerwood
8800 Oct. 11, 1982	"		One of S.C. Inc.		James M. Thompson	1582	945	.14 11,347	Lot 2 Merton Rd. Village sec. B
8848 Oct. 11, 1982	"		One of S.C. Inc.		Francis N. Chassereau	1582	956	.37 3,067	Lot 18 Woodside Mills
8864 Oct. 13, 1982	"	America Corp.			Lillie Mae Williams	1583	166	.43 16,000	Sec. 6, also Pt. lots 15+16 Lot 86 Judson Mills Village
9058 Oct. 13, 1982	"	"	"		Clifton E. Jones, et al	1583	172	.18 15,615	Pt. lot 4
9171 Oct. 14, 1982	"	"	"		Victor N. Nestberg	1583	198	.49 17,767	Lot 8 Augusta Pl.
9413 Oct. 18, 1982	"	"	"		(Wife of J. S. Brake) Joy S. Borum	1583	417	.00 24,720	Lot, Wood Pt.
9616 Oct. 20, 1982	"	"	"		Billy Donnahue	1583	563	.00 42,500	Lot 36 Overbrook Land Co. W. Park
9795 Oct. 22, 1982	"	"	"		Jerry E. McMahon	1583	750	.17 17,573	Lot 16 Pt. lot 15 N. Main St. Plantation Etc.
10189 Oct. 27, 1982	"	"	"		Bobby A. Little, et al	1584	101	.63 12,642	Lot 13 Panorama Ct. Blue Ridge View
10361 Oct. 29, 1982	"		One of S.C. Inc.		Lewis E. Yates, et al	1584	383	.89 16,219	Lot Bramlett Rd.
10383 Oct. 29, 1982	"	America Corp.			Kimmie V. Shipman	1584	413	.26 12,393	20.5 acres tract 2 Mansfield Pt. sec. A. also strip
10400 Oct. 29, 1982	"	"	"		Guy J. Halcombe, et al	1584	415	.62 27,694	Lot 45 Bathand Terrace
10400 Oct. 29, 1982	"	"	"		James Brown, et al	1584	417	.30 11,482	Lot 2
10973 Nov. 4, 1982	"	"	"		Jonathan D. Schweigert	1585	16	.96 10,051	Lyfjilth st. sec. 7 Pt. lot 8 Cor. E. Earle St. +

INDIRECT or MORTGAGEE Index to Real Estate Mortgages — Greenville County, S. C.

KEYS PRINTING COMPANY, GREENVILLE, S. C.

Open at Proper Tab according to First Letter or Letters of Name and refer to Buff Sub-Index sheet for page reference.

(M)

FILE NUMBER DATE OF RECORD	MORTGAGEES FAMILY NAMES	GIVEN NAMES ABCDEFGHIJ	GIVEN NAMES JKLMNO	GIVEN NAMES PQRSTUVWXYZ	MORTGAGORS	BOOK	PAGE	Amount	BRIEF DESCRIPTION, LOCATION, ETC. (Not Warranted)
1114 Nov. 5, 1982	Finance	America Corp.			the James Dean Brown Jr.	1585	168	7,101 ¹⁵	Druid Hills Lot 16 Paris View Dr.
12046 Nov. 17, 1982	"	"	"	"	James E. White	1586	228	8,321 ¹⁰	Lot 198 Paramount Pt.
12371 Nov. 22, 1982	"		one j.s.c. inc.		Essie M. Wright	1586	703	2,141 ¹⁰	Lot 5 atwood st.
12660 Nov. 24, 1982	"	America corp.			James C. Nickle, the	1586	892	8,145 ²¹	sec. B Lot 125 Woodside Mills
12795 Nov. 26, 1982	"		one j.s.c. inc.		Donnie Henderson	1587	33	8,285 ²⁹	Lot 15 Oxford Elys.
12773 Nov. 26, 1982	"		one j.s.c. inc.		Johnny W. Allen	1587	61	6,604 ⁷³	Lot 63 Blue Mt. Pt.
13052 Nov. 30, 1982	"		one j.s.c. inc.		the Joseph A. Blackshie	1587	494	3,800 ¹⁸	Cashvale, sec. 2, South 2d. Lot 216 Burbank Ct.
13494 Dec. 3, 1982	"	America corp.			Narold McClain the	1588	1	13,597 ¹²	Lot 30 & Pt. lot 29 Cor. Holder Shore a. 1 Holder Shore Lane Holder Shore Est. Sec. 1
"	"	"	"	"	"	1588	1		
13869 Dec. 8, 1982	"	"	"	"	Bernie V. Parent	1588	355	3,932 ¹⁰	Lot 362 Pleasant Valley
14165 Dec. 10, 1982	"		one j.s.c. inc.		the Thomas C. Hawthorne	1588	574	8,166 ⁸⁰	ave. Pleasant Valley Lot 64 & Pt. lot 63 Prince
14165 Dec. 10, 1982	"		one j.s.c. inc.		the Public J. Sullinger	1588	577	9,644 ²⁶	Lot 133 Paramount Pt.
14814 Dec. 17, 1982	"	America corp.			the Jesse W. Franklin	1589	436	24,218 ⁵⁴	woodville Hgts. Pt. lot 1-A + 1-B, sec. 4
14814 Dec. 17, 1982	"	"	"	"	the William A. Bauer	1589	438	20,244 ²¹	Lot Bucky creek
14814 Dec. 17, 1982	"	"	"	"	the James L. Burnett	1589	440	6,182 ²⁸	Village sec. II Lot 39 Westminster
15154 Dec. 22, 1982	"	"	"	"	the James E. Davis, Jr.	1589	761	28,218 ⁹⁵	Butler St. Lot 21 Ridgewood

INDIRECT or MORTGAGEE Index to Real Estate Mortgages — Greenville County, S. C.

KEYS PRINTING COMPANY, GREENVILLE, S. C.

Open at Proper Tab according to First Letter or Letters of Name and refer to Buff Sub-Index sheet for page reference.

FILE NUMBER DATE OF RECORD	MORTGAGEES FAMILY NAMES	GIVEN NAMES ABCDEFGH	GIVEN NAMES IJKLMNO	GIVEN NAMES PQRSTUVWXYZ	MORTGAGORS	BOOK	PAGE	Amount	BRIEF DESCRIPTION, LOCATION, ETC. (Not Warranted)
15270 Dec. 22, 1982	Finance	America Corp.			John W. Jackson ^{etal}	1589	869	37,268 ⁴⁰	Lot 23
15628 Dec. 28, 1982	"	"	"		James W. Barbours, Jr. ^{etal}	1590	227	9,420 ⁸⁸	Lot 1
15610 Dec. 28, 1982	"	"	"		Sherr Murrell ^{etal}	1590	319	4,535 ⁰¹	W. View Hgts. Lot 43 William ave.
15908 Dec. 30, 1982	"	"	"		Thomas M. Simpson	1590	547	18,007 ⁷¹	Butler St. Lot State Hwy. 14
15878 Dec. 30, 1982	"		one of S.C. Inc.		Herbert R. Young ^{etal}	1590	660	4,885 ⁹⁶	Lot Stokes Rd.
16444 Jan. 5, 1983	"	America Corp.			Mary L. Lewis	1591	12	5,543 ⁰³	athelone Hgts. Lots 1 & 2 Antised. Dr.
16897 Jan. 11, 1983	"		one of S.C. Inc.		Edgar Allen Scott	1591	518	4,644 ⁶⁸	Middle Spur Hgts. Lot 121 Clark St.
16941 Jan. 11, 1983	"	America Corp.			Stanley L. Cobb ^{etal}	1591	508	6,237 ³⁹	3.227 acres
16956 Jan. 11, 1983	"	America Corp.			Martin D. Martin ^{etal}	1591	562	4,163 ⁴⁰	Lot 8 Crain ave.
17034 Jan. 12, 1983	"		one of S.C. Inc.		was Betty Collew Betty L. Chapman	1591	623	10,740 ²⁰	Chick Spg. St. Lot Bushy Hill Rd.
17141 Jan. 13, 1983	"	America Corp.			Steve M. Painter ^{etal}	1591	783	17,070 ²⁴	Lot 29 Marrow St.
17256 Jan. 14, 1983	"	"	"		Preston J. McKinney ^{etal}	1591	988	15,262 ⁰⁷	H. Sherman Pl. Lot 5 Westfield Rd.
17969 Jan. 24, 1983	"		one of S.C. Inc.		Felton M. Patten ^{etal}	1592	653	3,772 ⁷³	Tract 12 (3.46 ac.) Lepartice
18279 Jan. 26, 1983	"	America Corp.			Richard Steven Jansen	1592	924	11,028 ⁰⁰	Lot 150 Winding way
19468 Feb. 7, 1983	"	America Corp.			Samuel E. Staggs ^{etal}	1594	32	9,997 ³²	2.03 ac. also Easement Rd. Sec. 1 vandy. vale
20624 Feb. 14, 1983	"		one of S.C. Inc.		Sobe Sizemore	1594	589	9,205 ⁸⁸	Lot 66 Old Dunham Bridge

INDIRECT or MORTGAGEE Index to Real Estate Mortgages — Greenville County, S. C.

KEYS PRINTING COMPANY, GREENVILLE, S. C.

Open at Proper Tab according to First Letter or Letters of Name and refer to Buff Sub-Index sheet for page reference.

N

FILE NUMBER	MORTGAGEES	GIVEN NAMES	GIVEN NAMES	GIVEN NAMES	MORTGAGORS	BOOK	PAGE	Amount	BRIEF DESCRIPTION, LOCATION, ETC. (Not Warranted)
DATE OF RECORD	FAMILY NAMES	ABCDEFGH	IJKLMNO	PQRSTUVWXYZ					
21024 Feb. 24, 1983	Finance				George J. Jamison	1595	703	5,706 ^{.91}	South 3 rd Lot 14 Dunlap St.
22647 Mar. 10, 1983	"				Guy N. Custer	1597	458	7,723 ^{.66}	3 rd Lots 28 & 29 Chick Spg.
23090 Mar. 15, 1983	"	America Corp.			Randall G. Davis	1598	11	8,008 ^{.18}	Bayclawm addi. Lot 7 & 7 1/2 Whitsett St.
23691 Mar. 21, 1983	"				Helen J. Schneider	1598	522	8,767 ^{.40}	1105 ac. Sulphur Spg. Rd.
24869 Mar. 31, 1983	"				William J. Young, et al (Edna Edward)	1599	814	8,355 ^{.31}	Lot Firnie St.
25722 Apr. 6, 1983	"	America Corp.			N. Edward Eichelberger	1601	65	29,600 ^{.50}	Dr. Rinsdale Lots 102 & 103 Knollview
26689 Apr. 14, 1983	"				Calvin V. Robinson	1602	69	14,794 ^{.65}	Blackell terrace Lot 62 Maple Dr.
27112 Apr. 19, 1983	"				Georgia Mae Miller	1602	595	25,807 ^{.58}	3.6 ac. Saluda Sp.
28629 May 2, 1983	"				Yvonne V. Goodwin	1604	682	7,517 ^{.55}	Acres Sec. B Lot 27 Woodside Ave. Ellenton
28995 May 3, 1983	"	America Corp.			W. Edward Eichelberger et al	1605	175	25,000 ^{.18}	Lots 102 & 103 Knollview Dr. Rinsdale
30161 May 12, 1983	"				Charles Wilton Grubbs	1606	428	9,830 ^{.25}	Ln. "Langley Hgts." Pt. Lots 30 & 31 Hawthorne
30782 May 19, 1983	"				Curtis James Nickam et al	1607	103	24,178 ^{.65}	Hills" Lot 55 Anderson Rd. "Heritage
31048 May 23, 1983	"	America Corp.			Willard M. Nourse, et al	1607	526	29,500 ^{.76}	Acres" Sec. III Lot 26 Terrain Dr. Fairway
31296 May 24, 1983	"	America Corp.			William L. Batoon, et al	1607	841	29,000 ^{.31}	Pt. lot 7 Maradale Manor
31296 May 24, 1983	"	America Corp.			Jess W. Franklin et al	1607	843	26,924 ^{.19}	Hgts. Sec. H Pt. lots 1A & 1B Woodville
31576 May 26, 1983	"	America Corp.			AKA J. S. Drake J. S. Borum	1608	164	15,524 ^{.70}	Lot Wood Dr.

INDIRECT or MORTGAGEE Index to Real Estate Mortgages — Greenville County, S. C.

KEYS PRINTING COMPANY, GREENVILLE, S. C.

Open at Proper Tab according to First Letter or Letters of Name and refer to Buff Sub-Index sheet for page reference.

FILE NUMBER DATE OF RECORD	MORTGAGEES FAMILY NAMES	GIVEN NAMES ABCDEFGH	GIVEN NAMES IJKLMNO	GIVEN NAMES PQRSTUVWXYZ	MORTGAGORS	BOOK	PAGE	Amount	BRIEF DESCRIPTION, LOCATION, ETC. (Not Warranted)
31645 May 26, 1983	Finance			One of S.C. Inc.	John James Bozgan ^{etal}	1608	291	3,920 ^{.83}	+ Goswell Ct. Beaswell Ct. Lot 1 Cr. Hunter St. Estab.
32170 May 31, 1983	"	America Corp.			James J. Walker, ^{etal}	1609	57	18,096 ^{.21}	10 Acre Hunter Rd.
32942 June 6, 1983	"	"	"	"	Thomas A. Hill, ^{etal}	1610	214	5,395 ^{.23}	Pt. Lot 14 Congress St. Rd.
33050 June 7, 1983	"	"	"	"	William E. Lewis, ^{etal}	1610	432	14,150 ^{.11}	Lot Old Duncan Bridge Centerburg Sec. 1
33204 June 8, 1983	"	"	"	"	James V. Hall A.K.A Georgia Mae Smith	1610	655	3,812 ^{.85}	Lot 28 Sheffield Dr.
33529 June 10, 1983	"			One of S.C. Inc.	Georgia Mae Miller	1611	49	25,807 ^{.88}	Orig. see REM Ch. 1602 Pg 595 3.8 Acre Saluda Sp. Gov
33659 June 13, 1983	"	America Corp.			Kimberly H. Shipman	1611	109	29,002 ^{.37}	20.5 ac (Tract 2)
34318 June 17, 1983	"	"	"	"	Sandra J. Massey	1611	930	17,501 ^{.14}	Bear Dr. Chestnut Hills Lot 246 Bear Woods Dr. (Now)
34318 June 17, 1983	"	"	"	"	James H. Smith ^{etal}	1611	932	5,119 ^{.56}	Lot 1 Southit Street
169 July 1, 1983	"	"	"	"	Royal B. Young IV	1614	480	9,160 ^{.42}	Westwood, S. Oelle Lot 17 Westwood Dr. Sec. 1
94 July 1, 1983	"			One of S.C. Inc.	James M. Thompson	1614	132	13,960 ^{.37}	Lot 2 Marton Rd.
852 July 8, 1983	"	America Corp.			Sabrina A. Adam	1615	176	21,000 ^{.00}	Signle Lot 187 Poinsettia Sec. IV
1541 July 14, 1983	"	America Corp.			James D. Clardy ^{etal}	1616	87		In Mtg. see REM Ch 1532 pg 389 Pulaski lot 5 Judson mill village sec 6
1716 July 16, 1983	"			One of S.C. Inc.	Satoshi M. Powell	1616	267	5,127 ^{.24}	Oak Forest, Sec. 3 Lot 84 Oak Glen Dr.
3035 July 27, 1983	"	America Corp.			Hermon Sammy Beasley ^{etal}	1618	16	25,001 ^{.31}	Pt. lot 32 Lemmy Lane from 7p
3289 July 29, 1983	"	America Corp.			John David Mauney Jr. ^{etal}	1618	365	16,738 ^{.22}	Lot 5 Beechwood

INDIRECT or MORTGAGEE Index to Real Estate Mortgages — Greenville County, S. C.

4
(0)

Open at Proper Tab according to First Letter or Letters of Name and refer to Buff Sub-Index sheet for page reference.

FIL DATE	UMB REF	FILE NUMBER DATE OF RECORD	MORTGAGES FAMILY NAMES	GIVEN NAMES ABCDEFGH	GIVEN NAMES IJKLMNO	GIVEN NAMES PQRSTUWXYZ	MORTGAGORS	BOOK	PAGE	Amount	BRIEF DESCRIPTION, LOCATION, ETC. (Not Warranted)
		3910 Aug 2, 1983	Finance	America Corp.			Thomas A. Doyett et al	1619	158	37,809. ⁴³	Blum Garden Lot 67 Long Meadow Rd. Bend
		4244 Aug 5, 1983	"	"	One of S.C. Inc.		William Robert Diambro	1619	931	5,706. ⁹¹	Lot 12 Uman Ave.
		4244 Aug 5, 1983	"	"	One of S.C. Inc.		Ralph Blasingame et al	1619	934	4,885. ⁹⁶	Nicholson Lot 28 + pt of 29 Mill St.
		5017 Aug 11, 1983	"	"	One of S.C. Inc.		Richard A. Schulz et al	1620	654	5,706. ⁹¹	Woodside Mills, Sville Lot 132 Edwards St. (3rd St.)
		5363 Aug 15, 1983	"	"	America Corp.		Clark W. Holmer et al	1621	76	18,999. ⁹⁷	"Thornwood Area" Lot 82 Leafwood Dr.
		5871 Aug 18, 1983	"	"	America Corp.		R. R. Zootman et al	1621	788	9,202. ⁹⁵	Lot 155 South Forest Est. Rd.
		5917 Aug 19, 1983	"	"	"		Larry D. Carner et al	1621	874	18,992. ²³	.63 acres South Welcome
		6340 Aug 23, 1983	"	"	America Corp.		Robert B. Steege et al	1622	414	15,109. ²⁷	0.93 acres Riverwood Dr.
		7037 Aug 30, 1983	"	"	America Corp.		Harvey Goldstein et al	1623	294	6,200. ¹⁸	Estn. Lot 33 Shawn Dr. Rustic
		7141 Aug 30, 1983	"	"	One of S.C. Inc.		Herbert R. Young et al	1623	508	4,999. ⁹⁶	Lot Stokes Rd.
		7904 Sept 7, 1983	"	"	"	"	Glen L. Hensley et al	1624	378	18,878. ²⁸	Estn. Mauldin Lot 2 Pinehurst Dr. "Pine Valley"
		8131 Sept 8, 1983	"	"	America Corp.		at/pt Horace L. Frady Horace L. Frady et al	1624	668	9,757. ²⁸	Lot 196 + pt Lot 195 Sunny Slope
		8665 Sept 13, 1983	"	"	America Corp.		Ray A. White et al	1625	438	18,922. ⁰⁰	Lot 119 "Thornwood Area" Valley"
		9269 Sept 19, 1983	"	"	America Corp.		John A. Bradford et al	1626	417	6,049. ⁰⁸	Lot 231 Potomac Ave "Pleasant"
		9484 Sept 21, 1983	"	"	America Corp.		Richard Michel	1626	676	15,600. ⁰⁰	4.8 acres

INDIRECT or MORTGAGEE Index to Real Estate Mortgages — Greenville County, S. C.

Open at Proper Tab according to First Letter or Letters of Name and refer to Buff Sub-Index sheet for page reference.

FILE NUMBER DATE OF RECORD	FILE NUMBER DATE OF RECORD	MORTGAGEES FAMILY NAMES	GIVEN NAMES ABCDEFGHIJ	GIVEN NAMES KLMNOP	GIVEN NAMES QRSTUVWXYZ	MORTGAGORS	BOOK	PAGE	Amount	BRIEF DESCRIPTION, LOCATION, ETC. (Not Warranted)
9482 Sept. 21, 1983	18772 Dec. 13, 1983	Finance			One of S.C. Inc.	J. B. Alexander	1639	580	11,504 ^{.35}	1/2 acre Lot 1 Second Ave. Indian
9886 Sept. 23, 1983	18912 Dec. 14, 1983	"	America Corp.			John W. Jackson, et al	1639	795	16,611 ^{.02}	Lot 23 White Horse Rd. E. side
9888 Sept. 23, 1983	18912 Dec. 14, 1983	"	America Corp.			Sumner L. Kelly, et al	1639	797	22,001 ^{.37}	"Edge Lane Park" Lot 91 Gardenia Dr.
9887 Sept. 23, 1983	19813 Dec. 22, 1983	"	America Corp.			John W. Jackson, et al	1641	19	16,945 ^{.94}	E. side Lot 23 White Horse Rd.
10158 Sept. 27, 1983	20133 Dec. 27, 1983	"	America Corp.			Marvin H. Ward, et al	1641	588	11,237 ^{.12}	1/2 acre
10512 Sept. 25, 1983	20458 Dec. 30, 1983	"			South, Inc.	Robert L. Hunt, Sr., et al	1642	213	4,088 ^{.60}	Sec. D Lot 19, Washington Hgts.
11527 Oct. 7, 1983	20458 Dec. 30, 1983	"			South, Inc.	Bertha Downer	1642	214	1,651 ^{.20}	14.5 acres, South of
11606 Oct. 7, 1983	20458 Dec. 30, 1983	"			South, Inc.	AKA Maudine Sullivan Carter Maudine Sullivan	1642	219	4,413 ^{.60}	Lot, D'ville
11815 Oct. 10, 1983	21184 Jan. 6, 1984	"			South, Inc.	J. Ellen Fuller	1643	110	5,785 ^{.20}	7 Lots Luckystown
11720 Oct. 10, 1983	21874 Jan. 13, 1984	"			South	Bertha Downer	1643	745	9,572 ^{.40}	14.5 acres South of
12250 Oct. 13, 1983	23231 Jan. 27, 1984	"	America Corp.			Stanley L. Babb, et al	1645	715	6,394 ^{.93}	3.227 acres
12640 Oct. 18, 1983	23724 Feb. 1, 1984	"			One of S.C. Inc.	Preator C. Thomas, et al	1646	254	10,682 ^{.82}	Lot 14 "Spring Court" lot Westwood. S. side Mountain
12640 Oct. 18, 1983	23740 Feb. 1, 1984	"	America Corp.			Dorothy N. Eberhart	1646	270	24,499 ^{.78}	Lot 361 Jamwood Lick
13072 Oct. 21, 1983	24023 Feb. 3, 1984	"			One of S.C. Inc.	Glen L. Stator	1646	645	9,040 ^{.24}	"Chapman Acres" Lot 38 State Park Rd.
13392 Oct. 24, 1983	24196 Feb. 6, 1984	Financial America Corp.				Connell Adams, et al	1646	859	15,212 ^{.29}	Sherman Park Dr. Lot 14 Unnada St.
14274 Nov. 1, 1983	22525 Feb. 16, 1984	"				Monte Larson, Jr. et al	1648	235	12,951 ^{.06}	40.03 acres Pollack Rd.

INDIRECT or MORTGAGEE Index to Real Estate Mortgages — Greenville County, S. C.

Open at Proper Tab according to First Letter or Letters of Name and refer to Buff Sub-Index sheet for page reference.

(9)

FILE NUMBER	DATE OF RECORD	MORTGAGEES FAMILY NAMES	GIVEN NAMES ABCDEFGHIJ	GIVEN NAMES JKLMNOPQ	GIVEN NAMES RSTUVWXYZ	MORTGAGORS	BOOK	PAGE	Amount	BRIEF DESCRIPTION, LOCATION, ETC. (Not Warranted)
26078	Feb. 24, 1984	Finance	America Corp.			Wm. D. Gordon Jr. et al Tommy Lee Gordon Jr.	1649	243	5,000	Lot 19, Kings Court Lot 373 Westwood, Sec. 4 also
26327	Feb. 28, 1984	"	"		South, Inc.	Mary C. Banks	1649	625	4,902 ^{.48}	Lot 16 Old Dunham Bldg. Rd #83-6993 Fmty. sub Em Bl 15750 ⁸⁷³ Relian Lien from Judgment #11
27021	Mar 2, 1984	"	America Corp.			Broaden C. Higgs et al AKA Jane P. Rowland	1650	610	.31	.9 acy. also .85 acy.
27394	Mar 7, 1984	"	America Corp.			Lily P. Barton	1651	20	8,500	Park Gantt Tr.
27998	Mar 13, 1984	"	America Corp.			Preston J. McKinney et al	1651	742	14,707 ^{.96}	Lot 5 Crestfield Rd. Hummer
29771	Mar 27, 1984	"	America Corp.			Adam C. Robinson et al	1654	24	15,433 ^{.73}	Lot 2 Oregon St. "Karatamak" View 16 ⁰³
30087	Mar 29, 1984	"	America Corp.			Glenn Monroe et al	1654	485	4,506 ^{.16}	Lot 43 Wilkinson Ave. West Woodside Mills
30704	Apr 3, 1984	"	One of S.C. Inc.			Nehbert A. Carter	1655	401	14,036 ^{.89}	Lot 79 W. Main St. Sec. 8
30747	Apr 3, 1984	"	America Corp.			Nellie Christine Walker et al	1655	512	6,684 ^{.18}	Lot 4 Washington Hgts.
30747	Apr 3, 1984	"	America Corp.			Earl Milton Pym, Jr.	1655	514	7,586 ^{.61}	Lot 13 Colonial Ave. Riverside
30747	Apr 3, 1984	"	America Corp.			Robert A. Bagwell et al	1655	516	15,000 ^{.21}	Lot 14 Park Gantt Tr.
31752	Apr 11, 1984	"	One of S.C. Inc.			William C. Levers	1656	807	11,557 ^{.18}	Lot 72 Bluff Dr. Kennedy Sec 11
32179	Apr 16, 1984	"	America Corp.			Robert Lee Moore, et al	1657	425	10,478 ^{.68}	Lot 116 Baling Rd Oakview
32310	Apr 17, 1984	"	One of S.C. Inc.			Lloyd David Cooley, Jr.	1657	611	26,316 ^{.76}	Lot 8 Rockvale Dr.
32633	Apr 19, 1984	"	One of S.C. Inc.			Michael D. Keese et al	1658	291	5,790	Pt. lot 2 Parkin mill Rd. Fmty. sub Em Bl. 15280 ³⁰⁰ Relian Lien from Judgment #84-1602
33153	Apr 24, 1984	Finance	America Corp.			James D. Clardy	1658	777		


INDIRECT or MORTGAGEE Index to Real Estate Mortgages — Greenville County, S. C.

()

Open at Proper Tab according to First Letter or Letters of Name and refer to Buff Sub-Index sheet for page reference.

FILE NUMBER DATE OF RECORD	MORTGAGEES FAMILY NAMES	GIVEN NAMES ABCDEFGHIJ	GIVEN NAMES KLMNO	GIVEN NAMES PQRSTUVWXYZ	MORTGAGORS	BOOK	PAGE	Amount	BRIEF DESCRIPTION, LOCATION, ETC. (Not Warranted)
33153 Apr 24, 1984	Finance	America Corp			James D. Clardy	1658	778		#84-1600 for mtg. on Rm. Bl. 1569 pg. 415 Release from Judgment Roll
33476 Apr 26, 1984	"	"	"		David C. Center, et al	1659	278	27,527	Jordan Rd. 9/10 acre Highland Jc
34179 May 1, 1984	"	America Corp			J. B. Massey, et al	1660	287	25,000	Porty Darden Pt. lot 54 D. Darden Creek
34277 May 2, 1984	"	"	"		Jean R. Cooley	1660	521	13,609	Rd. Butler 29 Lot, Roseville - Woodway
34758 May 7, 1984	"		One of S.C. Inc		Raymond Edward Rollins, et al	1661	307	3,679	J. Neal 29 1.72 acre Woodford Road
35299 May 10, 1984	"			South	Willie Means, et al	1661	840	4,323	Mills Brandon Plant Lot 98 Bates St. Chney
35298 May 10, 1984	"	America Corp.			Thomas A. Hill, et al	1661	834	11,576	Lot 9 Ballenger St.
35414 May 10, 1984	"	America Corp.			Larry O. Casson, et al	1661	940		Release from Judgment Roll
35900 May 15, 1984	"	America Corp.			Dorwin E. Keene, et al	1662	566	19,419	#84-2269 - for mtg. on Rm Bl. 1565 pg. 19 2.2 ac. Also lot
37578 May 30, 1984	"		One of S.C. Inc		Herbert R. Young, et al	1665	110	4,999	Lot Staker Rd
37577 May 30, 1984	"		One of S.C. Inc		Melvin Blackstone, et al	1665	115	5,881	Lot 2 Warehouse Court
37674 May 30, 1984	"	America Corp			Leland C. Burdette, et al	1665	213	45,899	Valerian Cr. Maritta Hpts. Lot 20 Burdette also Lot 7
38453 June 5, 1984	"	America Corp.			Sarah A. Gillespie	1666	361	4,948	Lot 2
38764 June 7, 1984	"	America Corp.			Wong Edward Jackson, et al	1666	781	5,780	Pleasant Valley Lot 320 Pacific Ave
39416 June 14, 1984	"		One of S.C. Inc		Arnette Lee Kemble	1667	600	4,463	1 acre Bates 29

INDIRECT or MORTGAGEE Index to Real Estate Mortgages — Greenville County, S. C.


 Open at Proper Tab according to First Letter or Letters of Name and refer to Buff Sub-Index sheet for page reference.

(R)

FILE NUMBER DATE OF RECORD	MORTGAGEES FAMILY NAMES	GIVEN NAMES ABCDEFGH	GIVEN NAMES IJKLMNO	GIVEN NAMES PQRSTUVWXYZ	MORTGAGORS	BOOK	PAGE	Amount	BRIEF DESCRIPTION, LOCATION, ETC. (Not Warranted)
40468 June 22, 1984	Finance	America Corp.			Marvin D. Martin	1668	906	5,479 ¹¹	Lot 8 Grain Ave.
40421 June 22, 1984	"	"		One of S.C. Inc.	William F. Young et al	1668	878	12,274 ⁵⁷	Lot Bernie St.
40619 June 25, 1984	"	"		South Inc.	Samuel Delaney	1669	107	3,337 ⁹²	Belle Meads Lot 14 Williamsburg Dr.
40866 June 26, 1984	"	America Corp.			Lillie Ansell Wooten Payne	1669	401	24,120 ³¹	Rainey Rd. Chick Springs Tp. 1.82 acs. Cent. Hate Park Rd +
40752 June 26, 1984	"	"		One of S.C., Inc.	Leonard C. Reid, et al	1669	460	9,516 ⁰⁴	1 acre Jordan Ad.
284 July 3, 1984	"	America Corp.			Gene A. Miller, et al	1670	894	10,437 ⁴⁵	Lot 81 & 82 Kings Court
1645 July 16, 1984	"	America Corp.			Robert A. Bagwell et al	Re Record		15,000 ⁶¹	1655 Pg 516
2570 July 24, 1984	"	America Corp.			a/k/a Agnes El. Amin Henry L. Chinkaskin	1672	778	4,665 ⁵²	Belmont Hgts Lot 31 Pleasant Valley
2673 July 25, 1984	"	"		South, Inc.	Ezekiel Johnson et al	1674	109	2,522 ⁶⁴	Ave Sec. 5 Pleasant Valley Lot 29 Pleasant Ridge
5561 Aug 21, 1984	"	America Corp.			R. Edward Avery, et al	1678	225	12,224 ⁹⁶	Lot Dentist St.
5571 Aug 21, 1984	"	"			Herbert W. Spuk	1678	273	29,748 ⁹²	Lot 3
5587 Aug 21, 1984	"	"		South Inc	Della P. Hawley	1678	336	9,676 ⁸⁰	Lot 8 Calvary St. Greenville
5694 Aug 22, 1984	"	"		South Inc.	Walter P. McDaniel et al	1678	544	4,242 ⁹⁶	Lot 18 Lady Acers
6351 Aug 28, 1984	"	America Corp.			Broughton B. Clark, et al	1679	235	32,551 ⁹¹	Heathwood Lot 42 E Heathwood Dr.
1390 Sept 5, 1984	"	"			a/k/a Annie Dee Duck Annie Lee King	1680	545	9,327 ⁷⁸	Lot 16 + 17 Rosewell Ave, Rosewell
7874 Sept 11, 1984	"	America			Jerry Pedem, et al	✓	✓	✓	84-4596 Piedmont, SC Fixtures - 102 Oriessa Pl. Rd. 4

INDIRECT or MORTGAGEE Index to Real Estate Mortgages — Greenville County, S. C.

()
 Open at Proper Tab according to First Letter or Letters of Name and refer to Buff Sub-Index sheet for page reference.

FILE NUMBER DATE OF RECORD	MORTGAGEES FAMILY NAMES	GIVEN NAMES ABCDEFGHIJ	GIVEN NAMES KLMNOP	GIVEN NAMES QRSTUVWXYZ	MORTGAGORS	BOOK	PAGE	Amount	BRIEF DESCRIPTION, LOCATION, ETC. (Not Warranted)
8094 Sept 12, 1984	Finance			One of S.C. Inc.	Gerald R. Caldwell ^{etal}	1681	276	.97 3,646	Lot U.S. Hwy 276
8902 Sept 20, 1984	"	America Corp.			Alvin J. Gambrell ^{etal}	1682	555	.10 37,551	Augusta Terrace Lots 2, 61, 60 + pt Lot 59
8995 Sept 21, 1984	"			Inc of S.C., Inc	Harold W. Sullivan ^{etal}	1682	685	.00 13,467	Lot 133, Paramount Park.
9153 Sept 24, 1984	"			South, Inc.	Calvin E. King ^{etal}	1682	987	.08 6,661	City View Lot 126 + pt lot 127 ME Wade
9280 Sept 25, 1984	"	America Corp.			Ronald E. McJunkin ^{etal}	1683	34	.17 7,480	Monaghan Mill Village Lot 4 Divine St. Sec. 2
10580 Oct 5, 1984	"	America Corp.			Samuel E. Stagg ^{etal}	1684	691		84-5718 3rd city, sec 24 Bl. 1594 P 32 Release him from Judgment Roll #1
10646 Oct 8, 1984	"	America Corp.			D. B. Bryant ^{etal}	1684	726	.45 7,652	Sub 9 Apple Dr. Apple Blossom
11150 Oct 12, 1984	"	America Corp			Ray Williams Jr. ^{etal}	1685	335	.92 7,977	Sub 1
11585 Oct 17, 1984	"			One of S.C. Inc.	James M. Thompson	1685	846	.49 17,852	Lot 2 motor Rd.
14341 Nov 12, 1984	"	America Corp.			William J. Lipcomb	1689	362	.57 4,278	Lot
15524 Nov 21, 1984	"	America Corp.			Kimmie G. Shipman	1690	787	.94 44,998	Tract 2 (20.5 acres) Dunklin Tp, Less. Pt. Tract 1 (32.33 acres) Stone Dr.
15688 Nov 23, 1984	"			South, Inc	J. Wallace Balder ^{etal}	1691	88	.88 4,232	Grant Tp. Paramount Park Lot 167 Crosby Cir
15730 Nov 23, 1984	"	America Corp			James R. Burnett ^{etal}	1691	102		84-5745 3rd city, sec 24 Bl. 1589 P 440 Release of him from Judgment Roll #1
15794 Nov 26, 1984	"			Inc. One of S.C.	Dennis W. Erskine ^{etal}	1691	172	.97 3,646	Lot 7, Burlington Ave "Brook Lynn Gardens"
16234 Nov 29, 1984	"	America Corp			Thomas A. Doggett ^{etal}	1691	816	.64 42,261	Lot 67 Long Meadows Rd. 84-6101
16386 Nov 30, 1984	"	America Corp			William F. Howell ^{etal}	✓	✓	✓	Fixture - 402 Shannon Dr.

INDIRECT or MORTGAGEE Index to Real Estate Mortgages — Greenville County, S. C.

Open at Proper Tab according to First Letter or Letters of Name and refer to Buff Sub-Index sheet for page reference.

(8)

FILE NUMBER DATE OF RECORD	MORTGAGEES FAMILY NAMES	GIVEN NAMES ABCDEFGH	GIVEN NAMES IJKLMNO	GIVEN NAMES PQRSTUVWXYZ	MORTGAGORS	BOOK	PAGE	Amount	BRIEF DESCRIPTION, LOCATION, ETC. (Not Warranted)
16582 Dec 3, 1984 16586	Finance	America			David Mruz, etal	✓	✓	✓	84-6141 Fixtures - Woodruff Rd.
Dec 4, 1984 16886	"	" Corp.			Betty Jo Rye	1692	807	5,714	pt lot 14 E. North St. East.
Dec 4, 1984 16196	"	America Corp.			Dorrie E. McCombs	1692	809	15,687	Lot 50 Vedado Lane, Vandy Vale
Dec 4, 1984 17103	"			South	Denge W. Thomas etal	1692	819	14,003	Lot 23 Whittley Dr.
Dec 6, 1984 17364	"	America Corp.			David R. Boalt	1693	90	29,340	Lot 19 Cheskin Rd. Montclair Cir.
Dec 10, 1984 17350	"			One of S.C. Inc.	Willie H. Thompson etal	1693	373	4,825	Pt. Lots 12 & 13 Woodmont 84-6262
Dec 10, 1984 17942	"	America Corp.			Charlton W. Winchester, III	✓	✓	✓	Fixtures - 27 Pine Creek Court
Dec 14, 1984 18252	"	America Corp.			Lois Jeanine Brander	1694	465	16,264	Lot 23 Monarion
Dec 18, 1984 19265	"			One of S.L. Inc.	Ila Bell Collins	1694	898	4,255	Lot 6 Maggie St. Fairfield Place
Dec 28, 1984 19407	"	America Corp.			Richard Michel	1696	251	14,600	4.8 acres 84-6649
Dec 31, 1984 19654	"	"		"	John Pepper	✓	✓	✓	Fixtures - 620 Old Augusta Rd.
Jan 2, 1985 19813	"			One of S.L. Inc.	George Edward Rallin etal	1696	837	5,428	Lot Wofford Rd. O'Neal Sq.
Jan 3, 1985 20704	"	America Corp.			Marie V. Sprayberry	1697	18	13,500	Lot Butler Sq.
Jan 11, 1985 22028	"	America Corp.			Eugene Smith etal	1698	1		Mod. see REM Bd 1561 Pg 256 Modification Agreement for
Jan 25, 1985 22125	"	America Corp.			Robert A. Wilson etal	1699	529	23,701	Lot Badger Dr.
Jan 28, 1985	"			One of S.C. Inc.	Charlie W. Spearman etal	1699	670	17,482	Pt. lot 38


INDIRECT or MORTGAGEE Index to Real Estate Mortgages — Greenville County, S. C.

()
 Open at Proper Tab according to First Letter or Letters of Name and refer to Buff Sub-Index sheet for page reference.

FILE NUMBER DATE OF RECORD	MORTGAGEES FAMILY NAMES	GIVEN NAMES ABCDEFGHIJ	GIVEN NAMES KLMNOP	GIVEN NAMES PQRSTUVWXYZ	MORTGAGORS	BOOK	PAGE	Amount	BRIEF DESCRIPTION, LOCATION, ETC. (Not Warranted)
22812 Feb. 1, 1985	Finance	America Corp.			Stanley L. Bell et al	1700	719		Release Lien from Judgment Racite 84-6947 - for mtg.
" " 23185	"	"			"	1700	719		see Rem Bd. 1645 pp. 715 Miller St.
Feb. 6, 1985 23185	"	One of S.C. Inc.			Ralph Blessingame et al	1701	117	4,493	Lot 28 + pt. Lot 29
Feb. 6, 1985 23969	"	One of S.C. Inc.			Charles W. Lake, Jr. et al	1701	129	5,579	Lot 162 South Four East Cates Sp.
Feb. 14, 1985 24027	"	America Corp.			E.C. Kelly, Jr. et al	1702	56	21,998	Lot 8 Keeler Mill Rd. Kds. Heritage Hills
Feb. 14, 1985 24348	"	One of S.C., Inc.			Curtis James Hickam et al	1702	102	29,595	Lot 55 Con. Anderson & Calvin Roosevelt Hgts
Feb. 19, 1985 24653	"	America Corp.			Margaret M. Mills et al	1702	526	6,999	Lot 4 Roosevelt Ave. Mills Village
Feb. 21, 1985 24759	"	America Corp.			Bayne M. Thackston et al	1702	988	18,030	Lot 14 "B" St. Woodville
Feb. 22, 1985 24800	"	"	"	"	Charles B. Smith et al	1703	13	7,121	5 Acre State Hwy. 13 Sec I
Feb. 22, 1985 26392	"	"	"	"	Earl Steele Cobb et al	1703	47	25,796	Lot 36 Belmont Hgts.
Mar. 8, 1985 26538	"	"	"	"	Julius Roger Burns et al	1705	77	21,857	Lot 1 (1.25 acs) Pk.
Mar. 11, 1985 27930	"	One of S.C. Inc.			Charles E. Swafford et al	1705	271	5,532	Pt. lot 27 Oak Dr. Kentland Oakview Sec. 1
Mar. 22, 1985 28490	"	One of S.C. Inc.			Dally C. Brown et al	1706	864	9,254	Lot 7 Cotswold Terrace
Mar. 27, 1985 28523	"	America Corp.			Robert E. Dempsey et al	1707	602	11,610	1 Acre Evelyn Dr.
Mar. 27, 1985 29709	"	"	"	"	Robert M. Johnson et al	1707	606	29,955	Tract 3 = 0.59 Acre Evelyn Dr.
April 4, 1985	"	"	"	"	Louise Mean, Jr. et al	1709	356	15,193	Lot 14 Sherman Park Sec II

INDIRECT or MORTGAGEE Index to Real Estate Mortgages — Greenville County, S. C.

REG. U. S. PAT. OFFICE *Chas McCatt* County Indexes Since 1888
An Identifying Trade Mark

 Open at Proper Tab according to First Letter or Letters of Name and refer to Buff Sub-Index sheet for page reference.

COTT FAMILY NAME INDEX No. 75 © 1949
MADE BY THE COTT INDEX COMPANY, COLUMBUS, OHIO
SOLD BY WALKER, EVANS & COGSWELL CO., CHARLESTON, S.C.

(2)

FILE NUMBER DATE OF RECORD	MORTGAGEES FAMILY NAMES	GIVEN NAMES ABCDEFGHIJ	GIVEN NAMES JKLMNO	GIVEN NAMES PQRSTUVWXYZ	MORTGAGORS	BOOK	PAGE	Amount	BRIEF DESCRIPTION, LOCATION, ETC. (Not Warranted)
36201 Apr 9, 1985	Finance	America Corp.			Carl S. Ford et al	1710	87	13,551 ^{.54}	2 ^{1/2} Acres Dublin Road Dublin
36809 Apr 15, 1985	"	America Corp.			Lawrence R. Anderson	1710	765	12,625 ^{.55}	Paramount Park Lot 104 Crosby Circle
30781 Apr 15, 1985	"		One of S.C. Inc.		James M. Thompson	1710	909	31,080 ^{.46}	Lot 2 Morton Rd.
30961 Apr 16, 1985	"		One of S.C. Inc.		Julius C. Johnson	1710	986	3,898 ^{.49}	Lot 1 Chestnut Road
31586 Apr 22, 1985	"	America Corp.			Leroy L. Scruggs	1711	740	10,474 ^{.09}	Sunny Slope, Sec II Lot 154 Woodfield Dr.
31586 Apr 22, 1985	"	"	"		Leroy Richardson Sr.	1711	742	13,751 ^{.31}	Lot 1 North Hills
31872 Apr 24, 1985	"		One of S.C. Inc.		Charles Wilton Drubbs et al	1712	67	16,191 ^{.39}	Langley Hts. Pt. lots 304 31 Hawthorne Lane
32553 Apr 30, 1985	"	America Corp.			Stanley C. McWhorter	1713	50	10,927 ^{.28}	Lot 10
33577 May 7, 1985	"			South, Inc.	Anna Jean Watts	1714	625	10,798 ^{.20}	Fairview 79 Lot 2 Bryson Hts - Sec II
33577 May 7, 1985	"			South, Inc.	Marion Edward Scott	1714	628	5,810 ^{.22}	Spring 79 Pt. lots 4+5 Hwy. 291 Chick
33575 May 7, 1985	"		One of S.C. Inc.		Gerald R. Caldwell et al	1714	631	5,156 ^{.07}	Parcel 24.2 Hwy. 274
34455 May 14, 1985	"	America Corp.			Erator J. McKinney et al	1715	457	23,496 ^{.28}	Park Lots Crestfield Rd. Sherman
35352 May 22, 1985	"	America Corp.			Neely Elizabeth Scott	1716	554	6,000 ^{.00}	Lot 129 Belle Meade Sec. I & II
35690 May 24, 1985	"		One of S.C. Inc.		Hasler Hudgens et al	1716	949	8,860 ^{.79}	Augusta Road Ranches of Lot 50, Old Ogleby Ave.
36078 May 29, 1985	"	America Corp.			W. Raymond Brannon et al	1717	470	5,000 ^{.00}	Jagwell Dr. Sub 19 Cor. Lynchburg Dr. &
36722 Jun 3, 1985	"	America Corp.			Freddie L. Hays et al	1718	392	32,550 ^{.84}	Lot Prosperity Ave. Grand 79.

INDIRECT or MORTGAGEE Index to Real Estate Mortgages — Greenville County, S. C.

REG. U. S. PAT. OFFICE *Chas. McCott* County Indexes Since 1888 An Identifying Trade Mark

Open at Proper Tab according to First Letter or Letters of Name and refer to Buff Sub-Index sheet for page reference.

COTT FAMILY NAME INDEX No. 75 © 1949
MADE BY THE COTT INDEX COMPANY, COLUMBUS, OHIO
SOLD BY WALKER, EVANS & COGSWELL CO., CHARLESTON, S.C.

FILE NUMBER DATE OF RECORD	MORTGAGEES FAMILY NAMES	GIVEN NAMES ABCDEFGH	GIVEN NAMES IJKLMNO	GIVEN NAMES PQRSTUVWXYZ	MORTGAGORS	BOOK	PAGE	Amount	BRIEF DESCRIPTION, LOCATION, ETC. (Not Warranted)
38295 June 17, 1985	Finance America Corp.				Thomas J. Hellam, Jr.	1720	571	.73 10,633	Lots 1, 2 & 3 Norwood Hgts.
38299 June 17, 1985	"	"	"	"	Stephen Helton Boudwin ^{et al}	1720	608	.09 9,950	Lot 43 Cherokee Forest way 2
38461 June 18, 1985	"	"	"	"	Gerry B. Lempleton ^{et al}	1720	809	.09 20,013	3.227
38715 June 19, 1985	"	"	"	"	Frank Hopkin ^{et al}	1721	17	.50 7363	Pt. lot 12 Donnan Road
38715 June 19, 1985	"	"	"	"	Kenneth Hood, Jr. ^{et al}	1721	19	.15 6788	Lot
39220 June 24, 1984	"	"	"	"	Doyle J. Phillips, ^{et al}	1721	733	.29 18,600	Lot 231 Peppertree
39835 June 28, 1985	"	"	"	"	Harold M ^c Clain, ^{et al}	1722	719	.80 10,749	Grove Esty. See 1 Lot 30 & pt lot 29 Babber
39835 June 28, 1985	"	"	"	"	Bertie S. Handy Zimmerman ^{et al}	1722	721	.38 16,500	3 Parcels Chick Spgs Sp
341 July 2, 1985	"	"	"	One of S.C. Inc.	Jessie T. Barnette ^{et al}	1723	617	.11 2,342	Lot 121 Woodside Mills For mtg. see Rem Ch. 163-1, pp 750
1247 July 11, 1985	"	"	"	One of S.C. Inc.	Edgar Allen Scott ^{et al}	1724	685		Release Lien from Judgment Ref # 85-2918
1553 July 15, 1985	"	"	"	One of S.C. Inc.	L.V. Sullivan, ^{et al}	1725	91	.49 7,797	Albany Area Lot 16 Fairview Rd
1979 July 18, 1985	"	"	"	One of S.C. Inc.	Herbert R. Young, ^{et al}	1725	663	.96 4,999	Lot Staker Road
1979 July 18, 1985	"	"	"	One of S.C. Inc.	John L. Bailey, ^{et al}	1725	666	.09 2,629	1.80 Acres Muck Creek Rd.
2575 July 24, 1985	"	"	"	One of S.C. Inc.	Georgia Mae Gary	1726	454	.90 3,399	Lot 58 Second Street 2d. lot Bate of
2575 July 24, 1985	"	"	"	One of S.C. Inc.	Georgia Mae Gary	1726	457	.90 3,399	Lot 57 Second Street
2937 July 26, 1985	Finance America Corp.				Clark W. Halmer, ^{et al}	1726	738	.47 19,420	Lot 82 Seepwood Dr. "Sharonwood"

INDIRECT or MORTGAGEE Index to Real Estate Mortgages — Greenville County, S. C.

REG. U. S. PAT. OFFICE *Chas McCott* County Indexes Since 1888 An Identifying Trade Mark

Open at Proper Tab according to First Letter or Letters of Name and refer to Buff Sub-Index sheet for page reference.

COTT FAMILY NAME INDEX No. 75 © 1949
MADE BY THE COTT INDEX COMPANY, COLUMBUS, OHIO
SOLD BY WALKER, EVANS & COGSWELL CO., CHARLESTON, S.C.

(u)

FILE NUMBER DATE OF RECORD	MORTGAGEES FAMILY NAMES	GIVEN NAMES ABCDEFGH	GIVEN NAMES IJKLMNO	GIVEN NAMES PQRSTUWXYZ	MORTGAGORS	BOOK	PAGE	Amount	BRIEF DESCRIPTION, LOCATION, ETC. (Not Warranted)
3878 Aug 2, 1985	Finance				South, Inc. Lucille F. Browder	1728	463	.76 3,839	Lot 6 White Horse Rd.
5919 Aug 20, 1985	"	America Corp.			Raymond A. Ring et al	1730	955	.29 12,543	Lot 3
5920 Aug 20, 1985	"	America Corp.			Everette E. Williams et al	1730	957	.00 4,572	Blueberry Park Lot 25 Strawberry Dr.
6324 Aug 20, 1985	"		One of S.C. Inc.		Larry D. Metcalf et al	1731	518	.15 7,731	Lot 49 Windsor Oaks Sec. 2 W. Section St.
6885 Aug 29, 1985	"		One of S.C. Inc.		David L. Mahaffey et al	1732	321	.84 5,428	Lot 102 & pt. lots 103, 116, 117 & 118
7827 Sep 4, 1985	"	America Corp.			Brenda Lu Beach	1733	760	.69 9,999	Lot 12 Fairfield Place Maggi St.
7827 Sep 4, 1985	"	America Corp.			Allaine E. Doss et al	1733	762	.91 11,901	Lot 14 9" add. Greenbrier
10165 Sept 24, 1985	"			Eastley South, Inc.	Mamie W. Young	1737	155	.90 4,065	Lot B, Casey St.
11457 Oct 2, 1985	"	America Corp.			Mary L. Wright et al	1739	72	.15 6,079	Whispering Willows Sec. 17 Lot 16 Bird Hunt
11412 Oct 3, 1985	"		One of S.C.		Wanda H. Jennings	1739	150	.70 4,479	Lot 15 Head St.
13910 Oct 22, 1985	"			et al Willie L. Jr.	Finance America Corp.	1742	394	.56 11,399	Lot 121 Greenbrier 85-4761
13834 Oct 22, 1985	"	America Corp.			Alexander A. Disanti, et al	✓	✓	✓	Fixtures - 109 Yorkshire Dr.
14057 Oct 23, 1985	"	America Corp.			Donald C. Sheriff	1742	646	.70 8,922	Lot 17 on Beech Dr. & Aiken Ln.
14308 Oct 25, 1985	"		One of S.C. Inc.		Joseph W. Allen	1742	930	.94 10,632	Lot 2 North Patent road. Sec. 11
14392 Oct 25, 1985	"	America Corp.			J. Walker Murray et al	1743	96	.52 18,974	Lot 155-A Stonywood Dr.
14795 Oct 29, 1985	"	America Corp.			Margaret M. Mill	1743	738	.31 10,965	Lot 4 Rowlett Dr. Rowlett

INDIRECT or MORTGAGEE Index to Real Estate Mortgages — Greenville County, S. C.

REG. U. S. PAT. OFFICE *Chas McCott* County Indexes Since 1888 An Identifying Trade Mark

Open at Proper Tab according to First Letter or Letters of Name and refer to Buff Sub-Index sheet for page reference.

COTT FAMILY NAME INDEX No. 75 © 1949
MADE BY THE COTT INDEX COMPANY, COLUMBUS, OHIO
SOLD BY WALKER, EVANS & COGSWELL CO., CHARLESTON, S.C.

FILE DATE	FILE NUMBER DATE OF RECORD	MORTGAGEES FAMILY NAMES	GIVEN NAMES ABCDEFGH	GIVEN NAMES IJKLMNO	GIVEN NAMES PQRSTUVWXYZ	MORTGAGORS	BOOK	PAGE	Amount	BRIEF DESCRIPTION, LOCATION, ETC. (Not Warranted)
Nov.	28101 Feb. 27, 1986	Finance			Bene South of	Clarence Smith	1762	579	-36 20,142	1 Acre Len part
Nov.	29053 Mar. 6, 1986	Finance America Corp.				Narold S. Phillips	1763	808	.94 17,910	Lot 7 Adams Mill Road 86-994
Dec.	29360 Mar. 10, 1986	Finance America Corp.				Rosa Weiss	✓	✓	✓	Fixtures - 2 Hiawatha Dr.
Dec.	29743 Mar. 12, 1986	Finance America Corp.				Core K. Hutchinson	1764	827	.84 3,079	Lot 68 Oak View Sec 5-B #25-4030 in mtg. sub Em Bl 1691 pg 88
Dec.	30174 Mar. 14, 1986	Finance			South Inc.	J. Wallace Belden, et al	1765	338		Release lien from judgment Racer Sec. 2 Belle Terre Acres
Dec.	30238 Mar 17, 1986	Finance America Corp.				Kenneth A. Pensooth	1765	394	.23 27,260	Lot 41 Lake Elgema Dr. View area
Dec.	30663 Mar 20, 1986	Finance			Bene South of	Curtis L. Chisom et al	1765	910	.94 6,036	Pt. lot 3 Raven Dr. mountain Sheep Creek
Dec.	31287 Mar. 26, 1986	"			One of S. C. Inc.	Jennie D. Stone et al	1766	905	.87 4,975	4.75 Acre S. C. Hwy. 4, 2 75B in mtg. sub Em Bl 1754 pg 625
Dec.	31305 Mar. 26, 1986	Finance			South Inc.	Bobby J. Taylor, et al	1766	804		mtg. assigned American Fed Bank
Jan.	32474 Apr 3, 1986	Finance America Corp.				Peerman Jimmy Brasler et al	1768	515	.93 22,318	Shore Dr. Pt. lot 32, Jimmy Lane
Jan.	33208 Apr. 10, 1986	"				James W. Barber et al	1769	479	.23 12,602	2 1/2 Acs. Lot 138 Ole Vista Ln, Coleman
Jan.	34034 Apr 17, 1986	"				Donald J. Masters	1770	526	.44 24,352	Acres Lot 460 Del Norte Ests.
Jan.	34872 Apr. 24, 1986	Finance			One of S. C. Inc.	Floyd M. Worthy et al	1771	824	.28 45,372	John Wood Pt. lots 21 & 2 Evergreen Circle
Jan.	35115 Apr. 25, 1986	"				Mauldin Joe Boggs et al	1772	149	.79 59,903	Tract 3 Acre - Augusta Terrace
Jan.	35378 Apr 29, 1986	"			South Inc.	Ruth Walker, et al	1772	545	.00 26,500	Lots 65, 66 & 67 1/2 Pt. lot 64 Crystal
Jan.	35870 May 1, 1986	"			One of S. C. Inc.	Emme Jean Hamby et al	1773	353	.25 16,407	Lot d, Pleasant Dr. Mauldin

REVERSE or MORTGAGEE Index to Real Estate Mortgages — Greenville County, S. C.

REG. U. S. PAT. OFFICE *Chas McCott* County Indexes Since 1888 An Identifying Trade Mark

Open at Proper Tab according to First Letter or Letters of Name and refer to Buff Sub-Index sheet for page reference.


COTT FAMILY NAME INDEX No. 75 © 1949
MADE BY THE COTT INDEX COMPANY, COLUMBUS, OHIO
SOLD BY PHOTO COPY SUPPLY, MAULDIN, S. C.

(W)

FILE NUMBER DATE OF RECORD	MORTGAGEES FAMILY NAMES	GIVEN NAMES ABCDEFGHIJ	GIVEN NAMES KLMNO	GIVEN NAMES PQRSTUVWXYZ	MORTGAGORS	BOOK	PAGE	Amount	BRIEF DESCRIPTION, LOCATION, ETC. (Not Warranted)
35923 May 1, 1986	FinanceAmerica Corp.				Robert Lu Stone et al	1773	479	.19 14,940	5.70 Acre Georgia Rd.
36117 May 2, 1986	" "				William J. Williams et al	1773	855	.79 17,913	Lot 46 Meadowood
36578 May 6, 1986	" "				Shirley A. Murrell	1774	512	1.03 4,557	Parcel
36610 May 6, 1986	Finance			South In.	Jule Posley, et al	1774	508		75B Fa mtg. on R.E.M. Pt 1772 pp. 545 mtg. assigned American Fed. Bank
37408 May 13, 1986	Finance America Corp.				Roger D. Sagers et al	1775	848	.50 10,586	Lot 1 Lamont Lane Duplex
39559 May 29, 1986	Finance			One of S.C. Inc.	Sally Chapman Brown	1779	223	.88 9,965	Lot 7 Catwail Terrace Oakville
39624 May 29, 1986	Finance America Corp.				Howard R. Bare Jr. et al	1779	248	.72 8,288	1.72 Acre
40116 June 2, 1986	" "				Albert G. Childers et al	1780	42	.40 4,286	Parcel A.C. 23-154
40211 Jun 3, 1986	Finance			One of S.C. Inc.	Jesse M. Thompson	1780	188	.74 31,183	Lot 2 Merton Rd.
40643 June 5, 1986	Finance America Corp.				W. Raymond Ammon et al	1780	843	.03 13,077	Di. Lot 19 Co. Lynchburg Dr. & Logansville
40643 June 5, 1986	" "				W. Raymond Ammon et al	1780	845	.03 13,077	Hyd. Lot 5 Pine Grove Rd. Pine Grove
4201 July 30, 1986	Finance			One of S.C. Inc.	Jean M. Ellison	1792	666	.77 15,761	Jaylows. Parcel Chicko Dapp Sp.
4356 July 31, 1986	Finance			One of S.C. Inc.	Mauldin Joe Bogg et al	1793	50	.80 16,944	near 3 Putter Sp.
6366 Aug 14, 1986	"	America			Robbie J. LaBoone, et al	✓	✓	✓	86-3244 Fixtures - 112 Prestburg Dr.
7730 Aug 23, 1986	Finance			One of S.C. Inc.	Edna F. Hughes	1797	335	.39 14,814	Acres Lot 73 Shubuta Dr. Farmington
11766 Sept 22, 1986	"			South In.	Jane Walden	1803	83	.40 14,362	One ac. Highland Sp.

REVERSE or MORTGAGEE Index to Real Estate Mortgages — Greenville County, S. C.

REG. U. S. PAT. OFFICE *Chas McCott* County Indexes Since 1888 An Identifying Trade Mark

 Open at Proper Tab according to First Letter or Letters of Name and refer to Buff Sub-Index sheet for page reference.

COTT FAMILY NAME INDEX No. 75 © 1949
MADE BY THE COTT INDEX COMPANY, COLUMBUS, OHIO
SOLD BY PHOTO COPY SUPPLY, MAULDIN, S. C.

FILE NUMBER DATE OF RECORD	MORTGAGEES FAMILY NAMES	GIVEN NAMES ABCDEFGHIJ	GIVEN NAMES JKLMNO	GIVEN NAMES PQRSTUVWXYZ	MORTGAGORS	BOOK	PAGE	Amount	BRIEF DESCRIPTION, LOCATION, ETC. (Not Warranted)
<i>1766</i> <i>Sept 29, 1986</i>	Finance			<i>De. South</i>	<i>Paul J. Parks</i> ^{<i>Inc</i>}	<i>1803</i>	<i>86</i>		<i>Lot 8 Alameda St.</i>
<i>18245</i> <i>Nov 4, 1986</i>	"		<i>One of S.C.</i>		<i>John Nicholas</i> ^{<i>etd</i>}	<i>1813</i>	<i>68</i>	<i>.09</i>	<i>Lot 223 Sugar Creek Sec I</i>
<i>18602</i> <i>Nov 6, 1986</i>	"			<i>South, Inc.</i>	<i>Jackie T. Tate</i> ^{<i>etd</i>}	<i>1813</i>	<i>892</i>	<i>.30</i>	<i>White Oak Rd. Paris Mt 29.</i> <i>Lot 6 Arch dr. also 3 1/8 acres</i>
<i>19000</i> <i>Nov 10, 1986</i>	"		<i>One of S.C. Inc.</i>		<i>James R. Willis</i> ^{<i>etd</i>}	<i>1814</i>	<i>547</i>	<i>.91</i>	<i>1.67 Acre</i>
<i>19000</i> <i>Nov 10, 1986</i>	"		<i>One of S.C. Inc.</i>		<i>Robert E. Register</i> ^{<i>etd</i>}	<i>1814</i>	<i>550</i>	<i>.06</i>	<i>Lot 35 Matti Dr. Paris Mt</i>
<i>19362</i> <i>Nov 12, 1986</i>	"		<i>One of S.C. Inc.</i>		<i>Charles W. Ballinger</i> ^{<i>etd</i>}	<i>1815</i>	<i>49</i>	<i>.84</i>	<i>Acres Brandon Pst. Bates sp.</i> <i>Lot 27 Paradise Ave Sunny</i>
<i>19835</i> <i>Nov 14, 1986</i>	"		<i>One of S.C. Inc.</i>		<i>Carl Wendell Druce</i> ^{<i>etd</i>}	<i>1815</i>	<i>642</i>	<i>.91</i>	<i>W. Turner Hts.</i> <i>Lots 228, 229 Bailey & Martin</i>
<i>22508</i> <i>Dec 4, 1986</i>	"		<i>One of S.C. Inc.</i>		<i>L.V. Sullivan</i> ^{<i>etd</i>}	<i>1819</i>	<i>928</i>	<i>.21</i>	<i>Albans Acres</i> <i>Lot 16 Fairground Rd</i>
<i>22508</i> <i>Dec 4, 1986</i>	"		<i>One of S.C. Inc.</i>		<i>Jessie N. Barnette</i> ^{<i>etd</i>}	<i>1819</i>	<i>931</i>	<i>.37</i>	<i>Lot 121 W. Side Mills</i>
<i>25740</i> <i>Dec 19, 1986</i>	"		<i>One of S.C. Inc.</i>		<i>Richard A. Shealy</i> ^{<i>etd</i>}	<i>1823</i>	<i>779</i>	<i>.79</i>	<i>W. Side Mills Simpsonville</i> <i>Lot 132 Edwards St</i>
<i>27017</i> <i>Dec 30, 1986</i>	"				<i>David L. Mahaffey</i> ^{<i>etd</i>}	<i>1825</i>	<i>641</i>	<i>.84</i>	<i>118 Woodcater St.</i> <i>Lot 102 + pt. lot 103, 116, 117 +</i>
<i>28572</i> <i>Jan 7, 1987</i>	"				<i>David R. Rutland</i>	<i>1828</i>	<i>78</i>	<i>.76</i>	<i>Kenmore Dr.</i> <i>Lot 152 Rickvale Sec II</i>
<i>28572</i> <i>Jan 7, 1987</i>	"				<i>Jerry L. Sexton</i> ^{<i>etd</i>}	<i>1828</i>	<i>81</i>	<i>.60</i>	<i>Lot 1 Annisse Acre</i>
<i>29776</i> <i>Jan 16, 1987</i>	"			<i>South, Inc</i>	<i>Bobbie S. Shepherd</i> ^{<i>etd</i>}	<i>1829</i>	<i>844</i>	<i>.95</i>	<i>Lot 24 Stella + Savonia Ave</i>
<i>30911</i> <i>Jan 27, 1987</i>	"			" "	<i>Grant E. Bauge</i>	<i>1831</i>	<i>950</i>	<i>.97</i>	<i>Lot 1 Jimmy Trail</i>
<i>30911</i> <i>Jan 27, 1987</i>	"			" "	<i>Sumner H. Davenport</i> ^{<i>etd</i>}	<i>1831</i>	<i>953</i>	<i>.20</i>	<i>Lot 59 Concord St</i>

REVERSE or MORTGAGEE Index to Real Estate Mortgages — Greenville County, S. C.

REG. U. S. PAT OFFICE *Ches McCath* County Indexes Since 1888 An Identifying Trade Mark

Open at Proper Tab according to First Letter or Letters of Name and refer to Buff Sub-Index sheet for page reference.


COTT FAMILY NAME INDEX No. 75 © 1949
MADE BY THE COTT INDEX COMPANY, COLUMBUS, OHIO
SOLD BY PHOTO COPY SUPPLY, MAULDIN, S. C.

()

FILE NUMBER DATE OF RECORD	MORTGAGEES FAMILY NAMES	GIVEN NAMES ABCDEFGH	GIVEN NAMES IJKLMNO	GIVEN NAMES PQRSTUVWXYZ	MORTGAGORS	BOOK	PAGE	Amount	BRIEF DESCRIPTION, LOCATION, ETC. (Not Warranted)
32475 Feb 6, 1987	Finance			South, Inc	Mildred R. Fair	1835	79	6,070	Lot 54 Antioch Church Rd
8595 Aug 18, 1987	Finance American Corp.				Marrin D. Martin et al	1883	613	5,479	Rem. Bk. 1668 pg. 906 Lot 8 Crain Ave. - for origin
11265 Sept 2, 1987	Finance			South, Inc	Joel B. Brunson	1886	859	3,444	Lot 44 Mustang Village
13746 Sept 21, 1987	Finance American Corp.				Alvin J. Gombrell et al	1889	798		Village 2nd mtg, see Bl 1682 pg 555 Release Lot 2 Pine Hill
19325 Oct 26, 1987	Finance			South, Inc	Anne Jean Watts	1896	418	6,297	2 lots Jarron 2g.
20421 Nov 2, 1987	"			" "	Albert Fleming et al	1897	816	2,674	Lot Georgia Rd + Grove
23075 Nov 11, 1987	"			South, Inc	Edgar R. Thurston, Sr.	1899	628	4,833	for abney mills Brandon Plant Lot 8, Hatfield Street Sub'd
30874 Jan 11, 1988	"			South, Inc	Mary O. Picklesimer	1909	565	8,388	Lots 1 + 2 County Road Brown 2g.
33218 Jan 28, 1988	"			South, Inc	Mildred R. Fair	1912	262	5,755	Delivered Sub'd Lot 54 Antioch Church Rd.
43568 April 11, 1988	"	American Corp.			Brenda G. Morgan	1924	358		Release of lien from judgment Rule # 87-7233 for mtg see Bl 1628 pg 101
"	"	"	"		" "	1924	358		
49043 May 12, 1988	"			Bucca South of	Joel B. Brunson	1931	606	7,986	Appaloosa Dr Lot 44 Mustang Village
49732 May 16, 1988	"			South, Inc	John A. Mazurek et al	1932	422	31,309	Westward Terrace Lot 55, Orchard Dr.
57090 Jan 23, 1988	"			Bucca South of	Vanell Glen Reynolds et al	1941	462	43,987	Sub'd. Also rights Lots 34, 35 + 36 Richmond Hills
6791 Aug 8, 1988	"			Bucca South of	Randall Shepherd et al	1952	252	21,469	Rockview Heights, Paris Mtn. 2g Lot 24 Stella + Lavinia Ave
22776 Nov 8, 1988	"			South, Inc	Alida Vera Rita Dinton Vera B. Dinton	1971	607	7,671	Lot A Lacey St + Jenkins St. Lot B Lacey St + Jenkins St. + abn

REVERSE or MORTGAGEE Index to Real Estate Mortgages — Greenville County, S. C.

REG. U. S. PAT. OFFICE *Chas. McCott* County Indexes Since 1888 An Identifying Trade Mark

 Open at Proper Tab according to First Letter or Letters of Name and refer to Buff Sub-Index sheet for page reference.

COTT FAMILY NAME INDEX No. 75 © 1949
MADE BY THE COTT INDEX COMPANY, COLUMBUS, OHIO
SOLD BY PHOTO COPY SUPPLY, MAULDIN, S. C.

FILE NUMBER DATE OF RECORD	MORTGAGEES FAMILY NAMES	GIVEN NAMES ABCDEFGHIJ	GIVEN NAMES JKLMNO	GIVEN NAMES PQRSTUVWXYZ	MORTGAGORS	BOOK	PAGE	Amount	BRIEF DESCRIPTION, LOCATION, ETC. (Not Warranted)
23326 Nov. 11, 1988	Finance				<i>etal</i> South, Inc. Albert Fleming	1972	197	.50 3,223	Curve Dr Lot Georgia Rd.
4360 Jan. 31, 1989	Finance				<i>etal</i> South Inc. Furman Dauengast	1986	140	.20 15,415	Prop. of Edgar C. Waldrop. Lot 59 Concord St Zainground
7846 Feb. 22, 1989	Finance				South Inc. Clarence E. Gantt Jr.	1990	039	.60 8,706	Butler Dr. Lot 7 Brookdale Ave
14265 Apr. 4, 1989	Finance				South Inc. Ronald Eugene Shockley	1997	647	.80 15,040	Arch St. Lot 11 Pendleton Rd and
22267 May 23, 1989	Finance				South Inc. Jimmie Z. Jones	2006	618	.96 2,410	Prop. Reg. Unit 18 Bridgview Hwy
26132 June 16, 1989	Finance				South Inc. Robert E. Nally Jr.	2011	142	.00 10,038	Lot 4 Mobile Home
38723 Aug. 29, 1989	Finance				South <i>etal</i> Thomas A. Bailey	2025	365	.00 5,000	South Dr Lot 108 Cornette
38846 Aug. 30, 1989	Finance				South Inc. <i>etal</i> Danny Z. Conrad	2025	485	.00 10,872	Shamrock Area Lot 64 Country Club Dr
40821 Sept. 11, 1989	Finance	Corp. II			<i>etal</i> Lewis N. McKelvey	2027	802	.00 23,500	Lot 7 Pinedale Dr
40750 Sept. 11, 1989	Finance				South Inc. Beth Snyder	2027	683	.64 4,454	5 acre Rabbit Rd
41754 Sept 15, 1989	Finance				South Inc. Barbara Ann Downs	2028	855	.73 3,550	Dr Lot Jugalos Rd Bates
41752 Sept 15, 1989	Finance				South Inc. David C. Wilson	2028	853	.20 6,638	Wilson 1.75 acres prop of David
42233 Sept 19, 1989	Finance			One of S.C. Inc.	Earnest M. King Jr.	2029	380		Roll 89-3122 2nd mty sub 1957 pg 602 Release of Lien from judgment
53103 Nov 27, 1989	Finance	American Corp			<i>etal</i> James O. Brown, Jr.	2042	179		Release of Lien from judgment Roll 89-5067 for mty see
"	"	"	"	"	"	2042	179		Bk 1584 pg 417 89-4105
55721 Dec. 11, 1989	"				South Wayne H. Page	✓	✓	✓	Fixture-322 Rainbow Dr