


INDIRECT or MORTGAGEE Index to Real Estate Mortgages — Greenville County, S. C.

REG. U. S. PAT. OFFICE *Chas. McCulloch* County Indexes Since 1888
An Identifying Trade Mark

 Open at Proper Tab according to First Letter or Letters of Name and refer to Buff Sub-Index sheet for page reference.

COTT FAMILY NAME INDEX No. 75 © 1949
MADE BY THE COTT INDEX COMPANY, COLUMBUS, OHIO
SOLD BY WALKER, EVANS & COGSWELL CO., CHARLESTON, S.C.

(A)


FILE NUMBER DATE OF RECORD	MORTGAGEES FAMILY NAMES	GIVEN NAMES ABCDEFGH	GIVEN NAMES IJKLMNO	GIVEN NAMES PQRSTUVWXYZ	MORTGAGORS	BOOK	PAGE	Amount	BRIEF DESCRIPTION, LOCATION, ETC. (Not Warranted)
15806 Jan. 2, 1975	First	Federal S &	1 Assoc.		<i>Inc.</i> Cathan & Darby Bldg	1330	674	.00	Sec. 1 Sugar creek
15878 Jan. 2, 1975	"	"	"		<i>a partnership</i> Pebble Creek Development	1330	646	50,000	Lot 265 Sandy Creek Ct.
"	"	"	"		"	1330	646		Release Lot 43 Pebble Creek Phase I for mtg. see Rem. Bond 1284 page 155 + 161 + Bk. 1326 pg. 147
15928 Jan. 3, 1975	"	"	"		C. Larry Dalton	1330	687	42,000	<i>Co</i> Gutter Down Lot 23 Jaycroft Rd. Sec. I
16000 Jan. 3, 1975	"	"	"		C. Glenn Jarnall, <i>Inc.</i>	1330	715	35,000	<i>Co</i> Peppertree Sec. III Lot 214 N/W winding way
16038 Jan. 6, 1975	"	"	"		Jim Vaughn Enterp.	1330	746	38,400	<i>Co</i> Bunker Woods Lot 9 Birnam court
16035 Jan. 6, 1975	"	"	"		Louise B. Cain, <i>etal</i>	1330	791	65,000	<i>Co</i> Chantillon, Sec. III Lot 133 Chapman Rd.
16031 Jan. 6, 1975	"	"	"		Kenna A. Howard	1330	797	46,000	<i>Co</i> Lane, Pebble Creek Phase I Lot 145 Herring John
16198 Jan. 7, 1975	"	"	"		<i>a firm</i> Pebble Creek Development	1331	8		Release Lot 145 Pebble Creek Phase I for mtg. see Rem. Bond 1284 pg. 155 + 161 + Bk. 1326 page 147
"	"	"	"		"	1331	8		
16312 Jan. 9, 1975	"	"	"		<i>etal</i> Joseph J. Barksdale, Jr.	1331	89	27,400	<i>Co</i> upon Park Lot 162 marlow Lane,
16312 Jan. 9, 1975	"	"	"		<i>etal</i> George A. H. Brown, Jr.	1331	92	24,200	<i>Co</i> upon Park Lot 164 Went Dr.
16314 Jan. 9, 1975	"	"	"		Montgomery, <i>Inc.</i>	1331	98	33,600	<i>Co</i> DeWenger Place Sec. I Lot 45 Longstreet Dr.
16367 Jan. 9, 1975	"	"	"		<i>etal</i> Richard L. Drunsell,	1331	105	35,000	<i>Co</i> DeWenger Place, Sec. I Lot 73 Longstreet Dr.
16162 Jan. 7, 1975	"	"	"		M. C. Shepard	1012	746		RIPHA
16415 Jan. 10, 1975	"	"	"		William E. Smith, <i>etal</i>	1331	162		for mtg. see Rem. Bond 1317 pg. 567 Subordination of mortgage

MICROFILMED

OCT 15 2002

INDIRECT or MORTGAGEE Index to Real Estate Mortgages — Greenville County, S. C.

REG. U. S. PAT. OFFICE *Crum-Cott* County Indexes Since 1888
An Identifying Trade Mark

 Open at Proper Tab according to First Letter or Letters of Name and refer to Buff Sub-Index sheet for page reference.

COTT FAMILY NAME INDEX No. 75 © 1949
MADE BY THE COTT INDEX COMPANY, COLUMBUS, OHIO
SOLD BY WALKER, EVANS & COGSWELL CO., CHARLESTON, S.C.

FILE NUMBER DATE OF RECORD	MORTGAGEES FAMILY NAMES	GIVEN NAMES ABCDEFGHIJ	GIVEN NAMES JKLMNO	GIVEN NAMES PQRSTUVWXYZ	MORTGAGORS	BOOK	PAGE	Amount	BRIEF DESCRIPTION, LOCATION, ETC. (Not Warranted)
16484 Jan. 10, 1975	First	Federal S & L Assoc.			George Shields, etal	1331	138	35,000	Bishop's mullin Lot 77 Barrett St.
16393 Jan. 10, 1975	"	"	"	"	Janice Sant Gilmore, Inc.	1331	145	80,000	Strathmore Lot 11 Deringer Rd.
16441 Jan. 10, 1975	"	"	"	"	Franklin Enterprises,	1331	169	46,400	Pebblecreek Phase 1 Lot 50 within way
16485 Jan. 10, 1975	"	"	"	"	King's Inc. of Millie etae	1331	201	40,000	N. Hampton acres Lot 19 Millbrook Circle
16470 Jan. 10, 1975	"	"	"	"	William A. Watson a Partnership	1331	217	35,100	Done Trce Lot 38 Roseburg Rd.
16394 Jan. 10, 1975	"	"	"	"	Academy Rental Co. Inc.	1331	229	25,876	Cedar Walk Lot 77 Waver Dr.
16386 Jan. 10, 1975	"	"	"	"	Cathman & Doby Bldg's	1331	235	59,000	Sec. 1 Sugar Creek Lot 264 Sandy Creek Court
16575 Jan. 13, 1975	"	"	"	"	W. T. Leslie, Inc.	1331	283	40,800	Kinggate, Sec. 2 Lot 172 Swindon Circle
16579 Jan. 13, 1975	"	"	"	"	Rosamond Enterprises,	1331	286	34,000	Burdette Estate Lot 77 Liberty Lane,
16523 Jan. 13, 1975	"	"	"	"	Michael W. Galley	1331	366	33,900	Coach Hill Lot 93 Hitching Post Lane
16525 Jan. 13, 1975	"	"	"	"	Alfred P. Moore, et al	1331	372	33,250	Eastgate Village Lot 49 Southbury Square
16609 Jan. 13, 1975	"	"	"	"	Janice Sant Gilmore	1331	381		Int. mtg. see R. E. Mtg. Bk. 133 p. 422 Release lot # 11 Strathmore
16562 Jan. 13, 1975	"	"	"	"	Premier Unlimited, Inc.	1331	388		Int. mtg. see R. E. Mtg. Bk. 133 p. 495 Release lot # 5 Deringer Place Reat
16610 Jan. 13, 1975	"	"	"	"	Pebble Creek Development	1331	378)		Release lot 50 Pebble Creek Plant for mtg. see R. E. Mtg. Bk. 133 p. 495
16728 Jan. 14, 1975	"	"	"	"	Rene August Eckert, etal	1331	427	38,000	125 + 161: Bk. 133 p. 467 "Camelot" Lot 34 Lancelot Dr.

INDIRECT or MORTGAGEE Index to Real Estate Mortgages — Greenville County, S. C.

REG. U. S. PAT. OFFICE *Chas McCorkle* County Indexes Since 1888 An Identifying Trade Mark

Open at Proper Tab according to First Letter or Letters of Name and refer to Buff Sub-Index sheet for page reference.


COTT FAMILY NAME INDEX No. 75 © 1949
MADE BY THE COTT INDEX COMPANY, COLUMBUS, OHIO
SOLD BY WALKER, EVANS & COGSWELL CO., CHARLESTON, S.C.

(B)

FILE NUMBER DATE OF RECORD	MORTGAGEES FAMILY NAMES	GIVEN NAMES ABCDEFGHIJ	GIVEN NAMES JKLMNO	GIVEN NAMES PQRSTUVWXYZ	MORTGAGORS	BOOK	PAGE	Amount	BRIEF DESCRIPTION, LOCATION, ETC. (Not Warranted)
16724 Jan. 14, 1975	First	Federal S	& L Assoc.		<i>Itae</i> William J. Whaley	1331	430	45,400	<i>Devergen Place Sec. 1</i> Lot 33 Cor. Langstreet Dr. +
16659 Jan. 14, 1975	"	"	"	"	<i>Itae</i> Elissa W. Cox	1331	447	16,200	<i>Itae</i> H. Nacl 10 = Lot 10 Memorial Dr. Extn. (State Hwy 110) near Hill
16711 Jan. 14, 1975	"	"	"	"	<i>Itae</i> now by B. Development, Inc. by B.H. Development Co. Inc.	1331	447		For mtg. on Rem. Bk. 1203 pg. 171 Release Lot 191 Adventure Woods Blvd
16832 Jan. 16, 1975	"	"	"	"	<i>Itae</i> Thurman J. Tyson, Jr.	1331	537	36,400	<i>Itae</i> Unit 14 Bldg. 4 Charter Oaks
16834 Jan. 16, 1975	"	"	"	"	<i>Itae</i> Alvina J. Severin	1331	573	29,950	<i>Itae</i> Del Norte Est. Sec. IV Lot 399 Brangfield Rd.
16833 Jan. 16, 1975	"	"	"	"	<i>Itae</i> John H. Little	1331	576	37,900	<i>Itae</i> Del Norte Est. Sec. IV Lot 304 Del Norte Lane
17020 Jan. 17, 1975	"	"	"	"	<i>Itae</i> Robert L. Owens	1331	655	14,400	<i>Itae</i> Managhan Sub. Sec. 2 Lot 84 Floyd St.
16961 Jan. 17, 1975	"	"	"	"	<i>Itae</i> Alan J. Rush	1331	670	34,427	<i>Itae</i> (Part Holly Hill Plantation) Lot 78 Lancelot in Camelot
16963 Jan. 17, 1975	"	"	"	"	<i>Itae</i> John Jasper Stubblefield	1331	676	18,500	<i>Itae</i> University Park Lot 100 Bradley Blvd.
17134 Jan. 20, 1975	"	"	"	"	<i>Itae</i> M. H. Proffitt, Inc.	1331	714	46,400	<i>Itae</i> Sec. 1 Sugar Hill Lot 299 Middle Brook Rd.
17053 Jan. 20, 1975	"	"	"	"	<i>Itae</i> Robert R. Cobble, Jr.	1331	747		For mtg. on Rem. Bk. 1327 pg. 715 Renunciation of J. J. J.
17187 Jan. 21, 1975	"	"	"	"	<i>Itae</i> Joe W. Barefoot	1331	760	18,500	<i>Itae</i> Unit 31 The Highlands Bridge Rd.)
17232 Jan. 21, 1975	"	"	"	"	<i>Itae</i> Johnnie E. Staud, Jr.	1331	781	24,700	<i>Itae</i> 1 acre Hwy 296 (Bennetts Hwy)
17233 Jan. 21, 1975	"	"	"	"	<i>Itae</i> Jesse M. Ray	1331	788	26,650	<i>Itae</i> Unit 7 Williams St. North For mtg. on Rem. Bk. 1277 pg. 847
17226 Jan. 21, 1975	"	"	"	"	<i>Itae</i> Landel Properties <small>a limited firm.</small>	1331	819		Release Unit 7 William at North H. P. R.

INDIRECT or MORTGAGEE Index to Real Estate Mortgages — Greenville County, S. C.

() REG. U. S. PAT. OFFICE *Chas McCott* County Indexes Since 1888 An Identifying Trade Mark


 Open at Proper Tab according to First Letter or Letters of Name and refer to Buff Sub-Index sheet for page reference.

COTT FAMILY NAME INDEX No. 75 © 1949
MADE BY THE COTT INDEX COMPANY, COLUMBUS, OHIO
SOLD BY WALKER, EVANS & COGSWELL CO., CHARLESTON, S.C.

FILE NUMBER DATE OF RECORD	MORTGAGEES FAMILY NAMES	GIVEN NAMES ABCDEFGHIJ	GIVEN NAMES JKLMNO	GIVEN NAMES PQRSTUVWXYZ	MORTGAGORS	BOOK	PAGE	Amount	BRIEF DESCRIPTION, LOCATION, ETC. (Not Warranted)
17178 Jan. 21, 1975	First				American Dev. Company	1331	825		Release Unit 3, The Highland H.P.R. for mtg. see R Em Bk. 1221 pg 245
"	"				"	1331	825		& Sh. 1244 pg. 423
17333 Jan. 22, 1975	"	"	"		Research associates, Inc.	1331	832	19,122	17 "Green Forest apartments"
17298 Jan. 22, 1975	"	"	"		Martin D. Cooper	1331	852	41,200	Lot 10 Green Forest Cir. Forester woods Sec IV Mauldin
17299 Jan. 22, 1975	"	"	"		Joint Ventures, Inc.	1331	855	36,800	Lot 165 Royal Oak Rd. Sec. 5
17331 Jan. 22, 1975	"	"	"		J. Adell Shaver	1331	858	32,800	Lot 51 Edwards Forest Blendale #2 Mauldin, Auston St.
17335 Jan. 22, 1975	"	"	"		Mary M. Gibson, et al	1331	874		Lot 21 Hickory Lane, R Em Bk 1273 page 644
17441 Jan. 23, 1975	"	"	"		George O'Shields, Bldg. Inc.	1331	932	39,200	Subdivision - for mtg. see Pebble Creek Phase I
17441 Jan. 23, 1975	"	"	"		George O'Shields, Bldg. Inc.	1331	943	30,000	Lot 113 Whittier Way, Woodhedge Sec. 1 Mauldin
17372 Jan. 23, 1975	"	"	"		Simon L. Marcus, et al	1331	946	32,551	Lot 44 Arrowood Court, Del Norte Estd. Sec. V
17542 Jan. 24, 1975	"	"	"		Robert E. McCaster, et al	1331	985	27,000	Lot 467 Branfield Rd. Sheffield Forest
17543 Jan. 24, 1975	"	"	"		Guy D. Bryant, et al	1331	988	25,000	Lot 11 Confederate Ave. Golden Grove East
17546 Jan. 24, 1975	"	"	"		Phillip S. Webb, et al	1331	994	40,300	Pl. Lot 29 Golden Grove Circle Sec. II Brookside
17583 Jan. 27, 1975	"	"	"		Lallie D. Gibson, a partner	1332	116		Lot 23 Yellowwood Lane, see R.E.M. Book 1230 pg. 189
17648 Jan. 27, 1975	"	"	"		Pebble Creek Dev.	1332	110		Release 13.98 acres. - for mtg.
"	"	"	"		"	1332	110		Release Lot 113 Pebble Creek Phase for mtg. see R Em Bk. 1274 pages 0155 + 161 + 162

INDIRECT or MORTGAGEE Index to Real Estate Mortgages — Greenville County, S. C.

REG. U. S. PAT. OFFICE *Chas McCott* County Indexes Since 1888
An Identifying Trade Mark

 Open at Proper Tab according to First Letter or Letters of Name and refer to Buff Sub-Index sheet for page reference.

COTT FAMILY NAME INDEX No. 75 © 1949
MADE BY THE COTT INDEX COMPANY, COLUMBUS, OHIO
SOLD BY WALKER, EVANS & COGSWELL CO., CHARLESTON, S.C.

(C)

FILE NUMBER DATE OF RECORD	MORTGAGEES FAMILY NAMES	GIVEN NAMES ABCDEFGHIJ	GIVEN NAMES JKLMNO	GIVEN NAMES PQRSTUVWXYZ	MORTGAGORS	BOOK	PAGE	Amount	BRIEF DESCRIPTION, LOCATION, ETC. (Not Warranted)
17494 Jan. 24, 1975	First	Federal S&L Assn.			Golden Grove Properties, Inc.	Deed Bk. 1013	650		By mtg. sub. Em. Bk. 1292 pg. 280 Release part Lot 29 Bushy Run Est.
17728 Jan. 28, 1975	"	"	"	"	Patricia B. Theodore	1332	128	49950	200 Terra Linea Ests. Lot 25 Terra Lea sec. 1
17727 Jan. 28, 1975	"	"	"	"	Charles Kenneth Coker	1332	170	28750	200 "Augusta Court" Lot 9 Blk. A Augusta court
17808 Jan. 29, 1975	"	"	"	"	Previews Unlimited, Inc.	1332	226		By mtg. sub. Em. Bk. 1308, pg. 495 Release Lot 57 Devenir Place Sub T
17794 Jan. 29, 1975	"	"	"	"	Previews Unlimited, Inc.	1332	231		By mtg. sub. Em. Bk. 1308, pg. 495 Release Lot 106 Devenir Place Sub T
17792 Jan. 29, 1975	"	"	"	"	Fred S. Sells, et al	1332	175	16,000	200 Mananiew Lot 39, mananiew court
17824 Jan. 29, 1975	"	"	"	"	Marilyn B. Applegate	1332	178	32,000	200 Brookside, Sec. 1 Mauldin Lot 21 Brooks Dr.
17944 Jan. 29, 1975	"	"	"	"	Carroll L. Falloway	1332	222	20,800	200 Three Lots, Sec. 2 Lot 55 Holly Ave. White Co.
17944 Jan. 30, 1975	"	"	"	"	Donald V. Woolf, et al	1332	272	34,400	200 Early H. mt. city land 1/4 acre Lot D + E, lots F + H west
17864 Jan. 30, 1975	"	"	"	"	Johnnie Stephensen, et al	1332	275	33,200	200 Appertice, Sub. Sec. 2 Lot 14 R/W Line Oak way
17950 Jan. 30, 1975	"	"	"	"	Michael C. Webb	1332	308	36,000	200 S. C. Ranchettes, Sec. 1 Austin Lot 15 Mustang Circle,
18170 Jan. 31, 1975	"	"	"	"	W. N. Leslie, Inc.	1332	340	41,600	200 Kingsgate, Sec. 2 Lot 138 Sunders Circle,
18015 Jan. 31, 1975	"	"	"	"	John W. Brown, III	1332	415	10,800	200 S. C. Farm, East. Legume Unit 3B Trump Park Dr.
18000 Jan. 31, 1975	"	"	"	"	Ben C. Sanders	1332	427	40,000	200 Devenir Place, Sec. 1 Lot 82 Longstreet Dr.
17996 Jan. 31, 1975	"	"	"	"	Jimmy M. Bridges	1332	433	44,800	200 Farresth Woods, Sec. 2 Lot 192 Royal Oak Rd.
17996 Jan. 31, 1975	"	"	"	"	J. Ray Jackson, et al	1332	439	26,000	200 Indian Hills Lot 56 Hiwassee, Dr.

INDIRECT or MORTGAGEE Index to Real Estate Mortgages — Greenville County, S. C.



REG. U. S. PAT. OFFICE *Chas. McCott* County Indexes Since 1888 An Identifying Trade Mark


Open at Proper Tab according to First Letter or Letters of Name and refer to Buff Sub-Index sheet for page reference.

COTT FAMILY NAME INDEX No. 75 © 1949
MADE BY THE COTT INDEX COMPANY, COLUMBUS, OHIO
SOLD BY WALKER, EVANS & COGSWELL CO., CHARLESTON, S.C.

FILE NUMBER DATE OF RECORD	MORTGAGEES FAMILY NAMES	GIVEN NAMES ABCDEFGHIJ	GIVEN NAMES JKLMNO	GIVEN NAMES PQRSTUWXYZ	MORTGAGORS	BOOK	PAGE	Amount	BRIEF DESCRIPTION, LOCATION, ETC. (Not Warranted)
17990 Jan. 31, 1975	First	Federal S & L Assoc,			<i>et al</i> George D. Funderburk (Now B. Development Inc)	1332	442	38,223	.15 Murrells Run, Root, Sub. Lot 6 1/2 P. lots 3 & 7 James St. Sec. IV For mtg. see R & M Bk. 1203, Pg. 171
17980 Jan. 31, 1975	"	"	"	"	of B H Development Co. Inc.	1332	449		Class. lot 165 Farrester woods For mtg. see R & M Bk. 1203, Pg. 475
18047 Jan. 31, 1975	"	"	"	"	Princess Unlimited, Inc.	1014	65		Realtor lots 5 & 6, Spring Hill Rd.
18141 Feb. 3, 1975	"	"	"	"	Charlene P. Taylor <i>et al</i>	1332	467	47,000	Bridge Rd. near Green Pineal St. 14.30 acs. off lot 1, piece.
18142 Feb. 3, 1975	"	"	"	"	Alvin L. McCullough	1332	70	48,600	Lot 22, Woodcroft Rd. 1/2 ac. off lot 1, piece.
18130 Feb. 3, 1975	"	"	"	"	Guendini S. ... <i>et al</i>	1332	71	15,000	Lot 23 Pine Hill Rd.
18144 Feb. 3, 1975	"	"	"	"	Jack E. ... <i>et al</i>	1332	53	47,800	Wignton of Kingsgate Sec. II Lot 136 Sumner Cir. +
18111 Feb. 3, 1975	"	"	"	"	... <i>et al</i>	1332	51		Realtor lots 1 & 2, ...
18199 Feb. 4, 1975	"	"	"	"	William S. ... <i>et al</i>	1332	610	22,300	1/2 Westwood, ... Lot 13, ...
18335 Feb. 5, 1975	"	"	"	"	Jack K. ... <i>et al</i>	1332	682	30,850	1/2 off top, Sec. 1, Mauldin Lot 45 Brookland Rd.
18413 Feb. 5, 1975	"	"	"	"	of B H Development Co. Inc.	1332	68		Realtor lots 1 & 2, ...
18445 Feb. 6, 1975	"	"	"	"	Jo Ann B. ...	1332	751	77,000	Hgts. Mauldin, Austin St. Lot 8 & 9 Sunset Dr. Sunset also strip Redwood Dr.
18565 Feb. 7, 1975	"	"	"	"	Edna D. ...	1332	799	25,000	Lot 153 Overbrook Rd.
18562 Feb. 7, 1975	"	"	"	"	Steve Eric ... <i>et al</i>	1332	808	21,000	2 1/2 acs. Old Hundred Rd. (Slatten Shale Rd.) Pk. Tract 1, Oakland St.
18550 Feb. 7, 1975	"	"	"	"	Larkin J. ... <i>et al</i>	1332	847	27,000	1.38 acs. Country Club Rd. (Miller Bridge Rd.) Near Green, Pineal St.
"	"	"	"	"	"	1332	847		

INDIRECT or MORTGAGEE Index to Real Estate Mortgages — Greenville County, S. C.

REG. U. S. PAT. OFFICE *Chester McCott* County Indexes Since 1888 An Identifying Trade Mark

 Open at Proper Tab according to First Letter or Letters of Name and refer to Buff Sub-Index sheet for page reference.

COTT FAMILY NAME INDEX No. 75 © 1949
MADE BY THE COTT INDEX COMPANY, COLUMBUS, OHIO
SOLD BY WALKER, EVANS & COGSWELL CO., CHARLESTON, S.C.

(D)

FILE NUMBER DATE OF RECORD	MORTGAGEES FAMILY NAMES	GIVEN NAMES ABCDEFGH	GIVEN NAMES IJKLMNO	GIVEN NAMES PQRSTUVWXYZ	MORTGAGORS	BOOK	PAGE	Amount	BRIEF DESCRIPTION, LOCATION, ETC. (Not Warranted)
18557 Feb. 7 1975	First	Federal S & L Assoc.			<i>Sumner Cooper</i>	1332	850	.00 39,108	<i>Coach Hills</i> Lot 140 Coach Hills Dr.
18659 Feb. 10 1975	"	"	"	"	<i>Robert Leon Banta</i>	1332	869	.00 34,200	<i>et al</i> Burdett Estd. Lot 44 McSwain Dr.
18730 Feb. 10 1975	"	"	"	"	<i>Jimmy D. Bayne</i>	1332	914	.00 70,000	14.57 acs. Woodruff Rd. & Batesville Rd. also 4.16 acs. Woodruff Rd. & State Hwy. 146. Less Part
"	"	"	"	"	"	1332	914		
"	"	"	"	"	"	1332	914		
18663 Feb. 10 1975	"	"	"	"	<i>Hubert C. Moon, Jr.</i>	1332	946	.00 21,000	<i>et al</i> "Colonial Hills" Sec. 7 Lot 162 Heathwood Dr.
18673 Feb. 10 1975	"	"	"	"	<i>Linda K. Black</i>	1332	952	.00 17,600	Chestnut Hills Court W. Lot 13 Butternut Dr.
18677 Feb. 11 1975	"	"	"	"	<i>Robert K. ...</i>	1332	115		
18764 Feb. 11 1975	"	"	"	"	<i>Rackley-Builder, Inc.</i>	1332	990	.00 26,800	Developer, Inc. "Brentwood" Sec. II Lot 69 Brentwood Way.
18805 Feb. 11 1975	"	"	"	"	<i>Jack E. Shaw Bldg's</i>	1333	6	.00 43,200	Inc. "Kingsgate" Sec. II Lot 21 Swindon Circle.
18799 Feb. 11 1975	"	"	"	"	<i>Thomas W. Curtis, et al</i>	1333	33	.00 37,000	Sec. II, Old Mill Estates Lot 78 Burkwood Court
18855 Feb. 12 1975	"	"	"	"	<i>Previews Unlimited, Inc.</i>	1333	116		County Reg. 1308 Pg. 795 Pileon Lot 74 ...
18858 Feb. 12 1975	"	"	"	"	<i>J. Walter Brasher</i>	1333	47	.00 22,500	Lara Sec. II Lot 16 Lara Lane, Lake
18937 Feb. 12 1975	"	"	"	"	<i>H-D Builders Corp.</i>	1333	59	.00 22,400	Enchanted Forest Lot 16, Cinderella Lane,
18858 Feb. 12 1975	"	"	"	"	<i>J. Walter Brasher</i>	1333	79	.00 22,500	Lara, Sec. II Lot 22 Lara Lane, Lake
18858 Feb. 12 1975	"	"	"	"	<i>J. Walter Brasher</i>	1333	82	.00 22,500	Lara Sec. II Lot 17 Lara Lane, Lake

INDIRECT or MORTGAGEE Index to Real Estate Mortgages — Greenville County, S. C.

() REG. U. S. PAT OFFICE *Chas McCott* County Indexes Since 1888 An Identifying Trade Mark

Open at Proper Tab according to First Letter or Letters of Name and refer to Buff Sub-Index sheet for page reference.

COTT FAMILY NAME INDEX No. 75 © 1949
MADE BY THE COTT INDEX COMPANY, COLUMBUS, OHIO
SOLD BY WALKER, EVANS & COGSWELL CO., CHARLESTON, S.C.

FILE NUMBER DATE OF RECORD	MORTGAGEES FAMILY NAMES	GIVEN NAMES ABCDEFGHIJ	GIVEN NAMES JKLMNO	GIVEN NAMES PQRSTUVWXYZ	MORTGAGORS	BOOK	PAGE	Amount	BRIEF DESCRIPTION, LOCATION, ETC. (Not Warranted)
18858 Feb. 12, 1975	First	Federal S & L Assoc.			J. Walter Brasher	1333	85	22,500	Area Sec. II Lot 18 Lara Lane, Lake
18862 Feb. 12, 1975	"	"	"		Robert A. Young, et al	1333	88	25,000	Mary E. Leake Est. Fairview Dr. Lots 1 & 2 Bryson Rd. East
18863 Feb. 12, 1975	"	"	"		Charles E. Dean, Jr.	1333	91	34,200	"Eastview" Tracts Lot 33 Eastview Dr.
18983 Feb. 13, 1975	"	"	"		J. H. J. Carpenter	1333	165		Release Lots 33, 34, 35, 124 & 125 Buna Forest West - front see R.E.M. 36, 1250 pgs. 256
18985 Feb. 13, 1975	"	"	"		Patrick E. Brauning, et al	1333	117	24,250	"Enchanted Forest" Lot 6 Piney Charming Dr.
18989 Feb. 13, 1975	"	"	"		Robert N. Vaughn, et al	1333	124	30,300	"Piperidge Place" Lot 19 Abbey Terrace Dr.
18987 Feb. 13, 1975	"	"	"		William R. Murphy, et al	1333	156	18,050	Lot 43 Jubilee Dr. S.E.
19119 Feb. 14, 1975	"	"	"		John M. Dillard, et al	1333	195	50,000	Blk. 5 Bayce addl. Pt. lot 5 alley & Manly St.
19118 Feb. 14, 1975	"	"	"		Dordon W. Edwards, et al	1333	173	14,072	Wade Hampton Circle & Chick Spg. Lot 35 on Lee Rd. & Duane St.
19114 Feb. 14, 1975	"	"	"		Richard S. Hendricks, et al	1333	234	35,000	Hilly Springs, Sec. 1 Lot 44 Brookland Pl.
19053 Feb. 14, 1975	"	"	"		William L. Ewell, et al	1333	231	39,000	Hail, Fontana Forest Lots 1 & 2, lot 13, Samsville
19122 Feb. 14, 1975	"	"	"		David C. Munter, et al	1333	240	22,300	Gilley Tracts Lot 17 Fern ave. Sec. A
19225 Feb. 18, 1975	"	"	"		Calvin L. Parker, et al	1333	284	24,000	"Stratton Place" Lot 75 Hudson Pl.
19219 Feb. 18, 1975	"	"	"		John Crossland, et al	1333	311	39,400	Hanover Dr. Samsville, Sec. 1 Lot 103 W. - de. Sec. 1/4

INDIRECT or MORTGAGEE Index to Real Estate Mortgages — Greenville County, S. C.

REG. U. S. PAT. OFFICE *Chester McCott* County Indexes Since 1888
An Identifying Trade Mark

Open at Proper Tab according to First Letter or Letters of Name and refer to Buff Sub-Index sheet for page reference.

COTT FAMILY NAME INDEX No. 75 © 1949
MADE BY THE COTT INDEX COMPANY, COLUMBUS, OHIO
SOLD BY WALKER, EVANS & COGSWELL CO., CHARLESTON, S.C.

(E)

FILE NUMBER DATE OF RECORD	MORTGAGEES FAMILY NAMES	GIVEN NAMES ABCDEFGHIJ	GIVEN NAMES JKLMNO	GIVEN NAMES PQRSTUVWXYZ	MORTGAGORS	BOOK	PAGE	Amount	BRIEF DESCRIPTION, LOCATION, ETC. (Not Warranted)
19279 Feb. 18, 1975	First	Federal S	& L Assoc.		John Crossland Co.	1333	314	.00 30,400	Pepper tree Sec. 2 Lot 140 R/W winding way
19279 Feb. 18, 1975	"	"	"	"	" " "	1333	317	.00 28,000	Pepper tree Sec. 2 Lot 118 R/W Pine Oak way
19279 Feb. 18, 1975	"	"	"	"	" " "	1333	320	.00 32,800	Hollow Oak Dr. Pepper tree Sec. 2 Lot 144 cul-de-sac R/W
19279 Feb. 18, 1975	"	"	"	"	" " "	1333	323	.00 31,150	Hollow Oak Dr. Pepper tree Sec. 2 Lot 148 cul-de-sac R/W
19279 Feb. 19, 1975	"	"	"	"	" " "	1333	326	.00 28,000	Pepper tree Sec. 2 Lot 126 R/W Charter Oak Dr.
19279 Feb. 19, 1975	"	"	"	"	" " "	1333	329	.00 21,900	Pepper tree Sec. 3 Lot 154 R/W Juniper Dr.
19279 Feb. 19, 1975	"	"	"	"	George O'Shields	1333	365	.00 41,633	Little creek Phase I Lot 112 Whittier way
19384 Jul. 19, 1975	"	"	"	"	E. M. Hanna	1233	449		Quinty on Rem St. 1290 pg. 304 Mod. of Assumption Agreement
19334 Feb. 19, 1975	"	"	"	"	A. & B Properties, Inc.	1333	398	.00 100,000	2 1/2 hrs 25 Bingham ch. Bingham Lots 1 thru 5, 7 thru 9, 11 thru 18
19332 Feb. 19, 1975	"	"	"	"	Kenneth D. Vaughn	1333	403	.00 35,000	" Cedar Vale" Lot 99 Kerner Dr.
19503 Feb. 20, 1975	"	"	"	"	Profit Sharing Plan	1333	476	.00 10,900	(Darlington St.) Hiville 2d Lot 5 Burlington ave.
19589 Feb. 21, 1975	"	"	"	"	Walter L. Whitte, et al	1333	525	.00 19,350	Westwood Sec. 5 Lot 404 Redwood Dr.
19572 Feb. 21, 1975	"	"	"	"	J & J Corp.	1333	537	.00 24,400	Berea Forest Sec. 2 Lot 121 Berea Forest circle
19572 Feb. 21, 1975	"	"	"	"	Robby J. Jones	1333	543	.00 45,600	Little creek Phase I Lot 148 Hassen John Lane
19592 Feb. 21, 1975	"	"	"	"	Wilse W. Martin, et al	1333	551	.00 31,000	Lot 4 = 3.7 acs. Rolling Green circle, Rolling Green
"	"	"	"	"	" " " "	1333	551		Real Est. Co. Butler St.

INDIRECT or MORTGAGEE Index to Real Estate Mortgages — Greenville County, S. C.

() REG. U. S. PAT. OFFICE *Chas McCott* County Indexes Since 1888 An Identifying Trade Mark


Open at Proper Tab according to First Letter or Letters of Name and refer to Buff Sub-Index sheet for page reference.

COTT FAMILY NAME INDEX No. 75 © 1949
MADE BY THE COTT INDEX COMPANY, COLUMBUS, OHIO
SOLD BY WALKER, EVANS & COGSWELL CO., CHARLESTON, S.C.

FILE NUMBER DATE OF RECORD	MORTGAGEES FAMILY NAMES	GIVEN NAMES ABCDEFGHIJ	GIVEN NAMES JKLMNOPQ	GIVEN NAMES RSTUVWXYZ	MORTGAGORS	BOOK	PAGE	Amount	BRIEF DESCRIPTION, LOCATION, ETC. (Not Warranted)		
19623 Feb. 21, 1975	First	Federal S.	& L Assoc.		Joseph W. McCombs	1333	599	20,500	Lot 1 Stratford, Sec. 1		
19585 Feb. 21, 1975	"	"	"		Eugene N. Mathis, et al	1333	620	41,400	Sec. 2 Dunwoody Place Lot 122 Longstreet Dr.		
19584 Feb. 21, 1975	"	"	"		Nenna A. Howard et al	1333	623	40,000	Rebble Creek Phase I Lot 143 Hopper John Lane		
19695 Feb. 24, 1975	"	"	"		Charles D. Cooper,	1333	696	35,200	Second Semi. Hatter Park Lot 225 Woodvale ave.		
19725 Feb. 24, 1975	"	"	"		Robert L. McFee, et al	1333	737	32,750	(Paris View Dr.) Pinehurst Lot 3 Monticello Dr.		
1111 Feb. 24, 1975	"	"	"								
1111 Feb. 24, 1975	"	"	"								
1111 Feb. 24, 1975	"	"	"								
1111 Feb. 24, 1975	"	"	"								
19863 Feb. 25, 1975	"	"	"		Harry J. O'Bryan, et al	1333	766	39,550	"Wellington Green" Lot 85 Abingdon Way		
19795 Feb. 25, 1975	"	"	"		Dumit-white, Inc.	1333	792	33,500	Juniper Oaks Court, "Couch Hills" Lot 106 con. Couch Hills Dr.		
19795 Feb. 25, 1975	"	"	"		Dumit-white, Inc.	1333	795	47,600	Rebble Creek Phase I Lot 69 Sassafras Dr.		
19842 Feb. 26, 1975	"	"	"		Rebble Creek Development	1333	801		Phase II & III of Phase I Lot 101 & 102, 103, 104, 105, 106, 107, 108, 109, 110, 111, 112, 113, 114, 115, 116, 117, 118, 119, 120, 121, 122, 123, 124, 125, 126, 127, 128, 129, 130, 131, 132, 133, 134, 135, 136, 137, 138, 139, 140, 141, 142, 143, 144, 145, 146, 147, 148, 149, 150, 151, 152, 153, 154, 155, 156, 157, 158, 159, 160, 161, 162, 163, 164, 165, 166, 167, 168, 169, 170, 171, 172, 173, 174, 175, 176, 177, 178, 179, 180, 181, 182, 183, 184, 185, 186, 187, 188, 189, 190, 191, 192, 193, 194, 195, 196, 197, 198, 199, 200, 201, 202, 203, 204, 205, 206, 207, 208, 209, 210, 211, 212, 213, 214, 215, 216, 217, 218, 219, 220, 221, 222, 223, 224, 225, 226, 227, 228, 229, 230, 231, 232, 233, 234, 235, 236, 237, 238, 239, 240, 241, 242, 243, 244, 245, 246, 247, 248, 249, 250, 251, 252, 253, 254, 255, 256, 257, 258, 259, 260, 261, 262, 263, 264, 265, 266, 267, 268, 269, 270, 271, 272, 273, 274, 275, 276, 277, 278, 279, 280, 281, 282, 283, 284, 285, 286, 287, 288, 289, 290, 291, 292, 293, 294, 295, 296, 297, 298, 299, 300, 301, 302, 303, 304, 305, 306, 307, 308, 309, 310, 311, 312, 313, 314, 315, 316, 317, 318, 319, 320, 321, 322, 323, 324, 325, 326, 327, 328, 329, 330, 331, 332, 333, 334, 335, 336, 337, 338, 339, 340, 341, 342, 343, 344, 345, 346, 347, 348, 349, 350, 351, 352, 353, 354, 355, 356, 357, 358, 359, 360, 361, 362, 363, 364, 365, 366, 367, 368, 369, 370, 371, 372, 373, 374, 375, 376, 377, 378, 379, 380, 381, 382, 383, 384, 385, 386, 387, 388, 389, 390, 391, 392, 393, 394, 395, 396, 397, 398, 399, 400, 401, 402, 403, 404, 405, 406, 407, 408, 409, 410, 411, 412, 413, 414, 415, 416, 417, 418, 419, 420, 421, 422, 423, 424, 425, 426, 427, 428, 429, 430, 431, 432, 433, 434, 435, 436, 437, 438, 439, 440, 441, 442, 443, 444, 445, 446, 447, 448, 449, 450, 451, 452, 453, 454, 455, 456, 457, 458, 459, 460, 461, 462, 463, 464, 465, 466, 467, 468, 469, 470, 471, 472, 473, 474, 475, 476, 477, 478, 479, 480, 481, 482, 483, 484, 485, 486, 487, 488, 489, 490, 491, 492, 493, 494, 495, 496, 497, 498, 499, 500, 501, 502, 503, 504, 505, 506, 507, 508, 509, 510, 511, 512, 513, 514, 515, 516, 517, 518, 519, 520, 521, 522, 523, 524, 525, 526, 527, 528, 529, 530, 531, 532, 533, 534, 535, 536, 537, 538, 539, 540, 541, 542, 543, 544, 545, 546, 547, 548, 549, 550, 551, 552, 553, 554, 555, 556, 557, 558, 559, 560, 561, 562, 563, 564, 565, 566, 567, 568, 569, 570, 571, 572, 573, 574, 575, 576, 577, 578, 579, 580, 581, 582, 583, 584, 585, 586, 587, 588, 589, 590, 591, 592, 593, 594, 595, 596, 597, 598, 599, 600, 601, 602, 603, 604, 605, 606, 607, 608, 609, 610, 611, 612, 613, 614, 615, 616, 617, 618, 619, 620, 621, 622, 623, 624, 625, 626, 627, 628, 629, 630, 631, 632, 633, 634, 635, 636, 637, 638, 639, 640, 641, 642, 643, 644, 645, 646, 647, 648, 649, 650, 651, 652, 653, 654, 655, 656, 657, 658, 659, 660, 661, 662, 663, 664, 665, 666, 667, 668, 669, 670, 671, 672, 673, 674, 675, 676, 677, 678, 679, 680, 681, 682, 683, 684, 685, 686, 687, 688, 689, 690, 691, 692, 693, 694, 695, 696, 697, 698, 699, 700, 701, 702, 703, 704, 705, 706, 707, 708, 709, 710, 711, 712, 713, 714, 715, 716, 717, 718, 719, 720, 721, 722, 723, 724, 725, 726, 727, 728, 729, 730, 731, 732, 733, 734, 735, 736, 737, 738, 739, 740, 741, 742, 743, 744, 745, 746, 747, 748, 749, 750, 751, 752, 753, 754, 755, 756, 757, 758, 759, 760, 761, 762, 763, 764, 765, 766, 767, 768, 769, 770, 771, 772, 773, 774, 775, 776, 777, 778, 779, 780, 781, 782, 783, 784, 785, 786, 787, 788, 789, 790, 791, 792, 793, 794, 795, 796, 797, 798, 799, 800, 801, 802, 803, 804, 805, 806, 807, 808, 809, 810, 811, 812, 813, 814, 815, 816, 817, 818, 819, 820, 821, 822, 823, 824, 825, 826, 827, 828, 829, 830, 831, 832, 833, 834, 835, 836, 837, 838, 839, 840, 841, 842, 843, 844, 845, 846, 847, 848, 849, 850, 851, 852, 853, 854, 855, 856, 857, 858, 859, 860, 861, 862, 863, 864, 865, 866, 867, 868, 869, 870, 871, 872, 873, 874, 875, 876, 877, 878, 879, 880, 881, 882, 883, 884, 885, 886, 887, 888, 889, 890, 891, 892, 893, 894, 895, 896, 897, 898, 899, 900, 901, 902, 903, 904, 905, 906, 907, 908, 909, 910, 911, 912, 913, 914, 915, 916, 917, 918, 919, 920, 921, 922, 923, 924, 925, 926, 927, 928, 929, 930, 931, 932, 933, 934, 935, 936, 937, 938, 939, 940, 941, 942, 943, 944, 945, 946, 947, 948, 949, 950, 951, 952, 953, 954, 955, 956, 957, 958, 959, 960, 961, 962, 963, 964, 965, 966, 967, 968, 969, 970, 971, 972, 973, 974, 975, 976, 977, 978, 979, 980, 981, 982, 983, 984, 985, 986, 987, 988, 989, 990, 991, 992, 993, 994, 995, 996, 997, 998, 999, 1000		
19880 Feb. 26, 1975	"	"	"		Clyde E. Foster, et al	1333	815	40,350	"Timberlake" Butler H. Lot 1 Hermitage Rd.		

INDIRECT or MORTGAGEE Index to Real Estate Mortgages — Greenville County, S. C.

REG. U. S. PAT. OFFICE *Chas McClellan* County Indexes Since 1888 An Identifying Trade Mark

 Open at Proper Tab according to First Letter or Letters of Name and refer to Buff Sub-Index sheet for page reference.

COTT FAMILY NAME INDEX No. 75 © 1949
MADE BY THE COTT INDEX COMPANY, COLUMBUS, OHIO
SOLD BY WALKER, EVANS & COGSWELL CO., CHARLESTON, S.C.

(7)

FILE NUMBER DATE OF RECORD	MORTGAGEES FAMILY NAMES	GIVEN NAMES ABCDEFGH	GIVEN NAMES IJKLMNO	GIVEN NAMES PQRSTUVWXYZ	MORTGAGORS	BOOK	PAGE	Amount	BRIEF DESCRIPTION, LOCATION, ETC. (Not Warranted)
19918 Feb. 26, 1975	First	Federal S	& L Assoc.		Joseph J. Karas, et al	1333	860	.00 32,300	Del Norte Esty. Sec. 2 Lot 206 Walsley Rd.
19945 Feb. 26, 1975	"	"	"	"	Robert Lee Essex, et al	1333	876	.00 23,700	Forest, Sec. 1 Lot 30 Brookwood
20021 Feb. 27, 1975	"	"	"	"	Earl W. Sprague, et al	1333	898	.00 25,150	"Catharine" Sec. II Lot 21 Fourth Day St.
19983 Feb. 27, 1975	"	"	"	"	Charles Michall <i>Cornish, et al</i>	1333	927	.00 19,000	Pl. lot 10 Shulll ave. (Inglwood Dr) Sec. 3
"	"	"	"	"	"	1333	927		"Crestone acres"
20020 Feb. 27, 1975	"	"	"	"	Ray L. Small, et al	1333	930	.85 18,331	"Richmond Hills, Sec. 3 Lot 12 Richmond Dr.
20053 Feb. 27, 1975	"	"	"	"	Leake + Harrett, Inc.	1333	939	.00 15,000	(Pleasantburg Sh.) Mauldin Lot 3 Pleasant Dr.
20008 Feb. 27, 1975	"	"	"	"	Jack E. Shaw Bldg. Inc.	1333	942		In mty. see Rem. Bk. 1311, pg. 543 Mod. & Assumption Agreement
19994 Feb. 27, 1975	"	"	"	"	Pebble Creek Dev. Co.	1333	955		Release Lot 69 Pebble Creek Phase for mty. see Rem. Bk. 1284 pages 156 & 161 & Bk. 1326 pg. 147
"	"	"	"	"	formerly J. B. Development Co. Inc. J. B. Development, Inc.	1333 1334	955 58		In mty. see Rem. Bk. 1203 pg. 171 Release Lot 99 J. B. Development
20191 Feb. 28, 1975	"	"	"	"	James A. Hunter, et al	1333	977	.00 8,700	Lot, Sully ave.
20163 Feb. 28, 1975	"	"	"	"	James D. Well, et al	1333	990	.00 10,000	Lot, Wilshire St.
20091 Feb. 28, 1975	"	"	"	"	William David Craig, et al	1333	997	.00 28,800	"Horsdale Manor" Lot 20 Horsdale Circle
20180 Feb. 28, 1975	"	"	"	"	Joseph H. McCombs	1334	15	.00 20,500	Stratford Sec. 1 Lot 2 Wardnew ave.
20162 Feb. 28, 1975	"	"	"	"	Turner Cooper	1334	46	.00 36,800	Cogel Hills Lot 107 Turn Oaks Court

INDIRECT or MORTGAGEE Index to Real Estate Mortgages — Greenville County, S. C.

() REG. U. S. PAT. OFFICE *Chas McCott* County Indexes Since 1888 An Identifying Trade Mark

Open at Proper Tab according to First Letter or Letters of Name and refer to Buff Sub-Index sheet for page reference.

COTT FAMILY NAME INDEX No. 75 © 1949
MADE BY THE COTT INDEX COMPANY, COLUMBUS, OHIO
SOLD BY WALKER, EVANS & COGSWELL CO., CHARLESTON, S.C.

FILE NUMBER DATE OF RECORD	MORTGAGEES FAMILY NAMES	GIVEN NAMES ABCDEFGHIJ	GIVEN NAMES JKLMNO	GIVEN NAMES PQRSTUVWXYZ	MORTGAGORS	BOOK	PAGE	Amount	BRIEF DESCRIPTION, LOCATION, ETC. (Not Warranted)
20182 Feb 28, 1975	First	Federal S & L Assoc.			Star Samuel D. Luce, III	1334	52	.00 39,000	Lot 179 Mylon Lay Hopkins Court, Fairweather Woods, Sec. 17 Mauldin
"	"	"	"	"	" " " "	1334	52		"
20254 Mar. 3, 1975	"	"	"	"	Man R. Dove, et al	1334	180	.00 33,250	Lot 33 Cal Court Cedar "Lunston" Meet
20254 Mar. 3, 1975	"	"	"	"	Robert H. Jones, et al	1334	183	.00 35,000	Lot 45 Crestwood Dr. Hwy. Prop. Regime
20358 Mar. 4, 1975	"	"	"	"	Jane Nicholson Rahl et al	1334	208	.00 41,200	Unit #13 Cherty Dale
20355 Mar. 4, 1975	"	"	"	"	Sidney P. Mitchell,	1334	217	.00 13,500	Parcel with Easement
20432 Mar. 4, 1975	"	"	"	"	Robert D. Barrett	1334	230	.00 30,000	Lots 2, 3 + 4 mty. Ridge Industrial Park also Easement for access to Kutherford Rd.
"	"	"	"	"	" " "	1334	230		"
20416 Mar. 4, 1975	"	"	"	"	Louise M. Westmoreland	1334	248	.83 19,464	Belle Meade Lot 143 Pine Creek Dr.
20415 Mar. 4, 1975	"	"	"	"	Fred Thomas, et al	1334	251	.00 4,150	1.54 acs. eastern Rd. "Lunston Forest" etc.
20392 Mar. 4, 1975	"	"	"	"	John W. Culey	1334	254	.00 24,000	Lot 30 Rail School Rd. Mills Village Sec. 2
20488 Mar. 5, 1975	"	"	"	"	Lucy A. Boyer	1334	310	.00 8,250	Lot 67 Allen St. (acc.) Dunbar Hwy. Pt. Bl. 5 "Boyer Lane" etc.
20507 Mar. 5, 1975	"	"	"	"	Will J. Dunn, Jr. Inc.	1334	361	.00 45,000	Lot 1 Pt. lot 2 Pettigrew St. + "Bethel" etc.
20559 Mar. 6, 1975	"	"	"	"	Franklin Enterprises, Inc. et al	1334	367	.00 40,800	Lot 4 Bethel Rd. University Park
20600 Mar. 6, 1975	"	"	"	"	Ronald Arden Hunter,	1334	383	.00 16,200	Lot 51 Bradley Blvd. Popertree, Sec. 3
20636 Mar. 6, 1975	"	"	"	"	Erland Hirsch	1334	401	.00 33,200	Lot 92 HW Winding Way

INDIRECT or MORTGAGEE Index to Real Estate Mortgages — Greenville County, S. C.

REG. U. S. PAT. OFFICE *Chas McColl* County Indexes Since 1888
An Identifying Trade Mark

Open at Proper Tab according to First Letter or Letters of Name and refer to Buff Sub-Index sheet for page reference.

COTT FAMILY NAME INDEX No. 75 © 1949
MADE BY THE COTT INDEX COMPANY, COLUMBUS, OHIO
SOLD BY WALKER, EVANS & COGSWELL CO., CHARLESTON, S.C.

(M)

FILE NUMBER DATE OF RECORD	MORTGAGEES FAMILY NAMES	GIVEN NAMES ABCDEFGHIJ	GIVEN NAMES JKLMNO	GIVEN NAMES PQRSTUVWXYZ	MORTGAGORS	BOOK	PAGE	Amount	BRIEF DESCRIPTION, LOCATION, ETC. (Not Warranted)
20635 Mar. 6, 1975	First	Federal S	& L Assn.		<i>etal</i> William B. Lason, Jr.	1334	404	.00 35,500	"Holly Hill Estn" Lot 5 Roundabout way
20634 Mar. 6, 1975	"	"	"	"	John M. Drubbs	1334	419	.00 31,000	"Hillsborough" Sec. 2 Lot 73 Lancelway Dr.
20598 Mar. 6, 1975	"	"	"	"	Jack E. Shaw Inc.	1334	425	.00 127,500	tract NW Hwy. 291
20598 Mar. 6, 1975	"	"	"	"	Jack E. Shaw Bldg. Co.	1334	428	.00 40,000	Circle, Sec. IV "Kingsgate" Lot 145 Swindon
20383 Mar. 4, 1975	"	"	"	"	Sand-Tan Developer Inc.	1334	265		29 mtg. on R.E.M. Ch. 1268 Pg. 289 Release Unit 13 Charter Oaks A.P.L.
20705 Mar. 7, 1975	"	"	"	"	Charles E. Playco	1334	463	.00 14,500	Lot 7 Atwood Street Furniture Place
20723 Mar. 7, 1975	"	"	"	"	Jim Vaughn Enterprises Inc.	1334	514	.00 33,600	Lot 71 Paddock Lane, Sec. II
20710 Mar. 7, 1975	"	"	"	"	Franklin Enterprises Inc.	1334	517	.00 42,400	Lot 2 Battle Rd. "North Hysti" Mountain View
20674 Mar. 7, 1975	"	"	"	"	Walter M. Lee III	1334	535	.00 35,000	Lot 5 Biddle Park Lane
20804 Mar. 10, 1975	"	"	"	"	Louis J. Mantt <i>etal</i>	1334	576	.00 28,000	Lot 8 Maple Dr.
20816 Mar. 10, 1975	"	"	"	"	William L. Hunter <i>etal</i>	1334	587	.00 36,000	ane, "Hampton Annex" Lot 4 Laurens Rd. + Darwin
20813 Mar. 10, 1975	"	"	"	"	Joe V. Hayes	1334	605	.00 30,000	Rd. 1 Rail School Rd. Paris mt. 30. Pt. lot 16, 118, 1 lot 17 Roberts
20861 Mar. 10, 1975	"	"	"	"	Marvin D. Cooper	1334	613	.00 36,400	Forester woods, Sec. IV Mullin Lot 189 Royal Oak Court
20800 Mar. 10, 1975	"	"	"	"	Donald E. Balty Inc.	1334	622	.00 36,400	Sec. 2 "Brookside" Lot 25 Willow Brook Lane
20813 Mar. 10, 1975	"	"	"	"	Lebbie Creek Dev. <i>or Partn.</i>	1334	608		Release Pt. lots 16 + 18 + lot 17 Roberts Rd. for mtg. see R.E.M. Bks.
"	"	"	"	"	" " " "	1334	608		1284 Pg. 155, 1284 Pg. 161
"	"	"	"	"	" " " "	1334	608		1326 Pg. 147

INDIRECT or MORTGAGEE Index to Real Estate Mortgages — Greenville County, S. C.

REG. U. S. PAT. OFFICE *Chas McCott* County Indexes Since 1888 An Identifying Trade Mark


Open at Proper Tab according to First Letter or Letters of Name and refer to Buff Sub-Index sheet for page reference.

COTT FAMILY NAME INDEX No. 75 © 1949
MADE BY THE COTT INDEX COMPANY, COLUMBUS, OHIO
SOLD BY WALKER, EVANS & COGSWELL CO., CHARLESTON, S. C.

FILE NUMBER DATE OF RECORD	MORTGAGEES FAMILY NAMES	GIVEN NAMES ABCDEFGHIJ	GIVEN NAMES JKLMNO	GIVEN NAMES PQRSTUVWXYZ	MORTGAGORS	BOOK	PAGE	Amount	BRIEF DESCRIPTION, LOCATION, ETC. (Not Warranted)
20901 Mar. 11, 1975	First	Federal S. & L Assn.			Naah R. Lowe, Jr. et al	1334	688	35,500	Pebble creek Phase I Lot 59 Sassafras Dr.
20914 Mar. 11, 1975	"	"	"	"	Premier Unlimited, Inc.	1334	702		2 1/2 ac. mtg. see Rem BK. 1307 pg. 47 Return Lot 70 Sassafras Place
21046 Mar. 12, 1975	"	"	"	"	John H. Hutwood	1334	709		Ac. mtg. see Rem BK. 1225 pg. 9 Modification & Assumption Agmt.
21028 Mar. 12, 1975	"	"	"	"	Malcolm W. Carter	1334	714	60,000	Lot 32 g tract 2 cor. white Horse Rd + Cole Rd.
"	"	"	"	"	" " "	1334	714		Estate of John L. Marshall Sith St. S. C.
21051 Mar. 12, 1975	"	"	"	"	Charles B. Hendricks	1334	745	6,000	Lot Cor. Church St. + "Peachtree Terrace" Mauldin
20983 Mar. 12, 1975	"	"	"	"	John E. Lipton	1334	751	27,500	Lot 57 Maple Dr. "Coach Hills"
21735 Mar. 13, 1975	"	"	"	"	Montgomery, Inc.	1334	780	38,400	Lot 195 Dawnwood Dr. "Pebblecreek Phase I"
21136 Mar. 13, 1975	"	"	"	"	Judson S. Jones et al	1334	797	6,900	Lot 208 Pebblecreek Dr. "Berea Forest" Sec. II
21101 Mar. 13, 1975	"	"	"	"	Michell A. Sasser	1334	803	34,100	Lot 23 Berea Forest Circle Plate Rd. Pebble creek Phase I
21075 Mar. 13, 1975	"	"	"	"	Leonard J. Soole et al	1334	816	49,000	Lot 40 cor. Sassafras Lane + Ac. mtg. see Rem BK. 1307 pg. 725 Return Lot 101 Sassafras Place
21238 Mar. 14, 1975	"	"	"	"	Premier Unlimited, Inc.	1334	807		Return Lot 101 Sassafras Place
21229 Mar. 14, 1975	"	"	"	"	Pebble Creek Development	1334	912		Return Lot 101 Sassafras Place
"	"	"	"	"	" " "	1334	914		Return Lot 101 Sassafras Place
21249 Mar. 14, 1975	"	"	"	"	Larry A. Fiddle et al Bldg. Inc.	1334	838	10,125	2 1/2 ac. mtg. see Rem BK. 1307 pg. 725 Unit 4 A Sassafras Park of Smiles
21243 Mar. 14, 1975	"	"	"	"	Edward W. Membrane	1334	851	45,200	"Bethel" plat. Lot 9 Bethel Rd.

INDIRECT or MORTGAGEE Index to Real Estate Mortgages — Greenville County, S. C.

REC. U. S. COUNTY INDEXES SINCE 1888
 PAT OFFICE *Chas. McCatt* An Identifying Trade Mark

 Open at Proper Tab according to First Letter or Letters of Name and refer to Buff Sub-Index sheet for page reference.


COTT FAMILY NAME INDEX No. 75 © 1949
 MADE BY THE COTT INDEX COMPANY, COLUMBUS, OHIO
 SOLD BY WALKER, EVANS & COGSWELL CO., CHARLESTON, S.C.

(H)

FILE NUMBER DATE OF RECORD	MORTGAGEES FAMILY NAMES	GIVEN NAMES ABCDEFGHIJ	GIVEN NAMES JKLMNO	GIVEN NAMES PQRSTUVWXYZ	MORTGAGORS	BOOK	PAGE	Amount	BRIEF DESCRIPTION, LOCATION, ETC. (Not Warranted)
21243 Mar. 14, 1975	First	Federal S.	& L Assn.		Allie N. Kimble	1334	857	.00 4,000	Lot 6 Perry Road J. J. Ranchettes, Austin 30
21178 Mar. 14, 1975	"	"	"	"	Raymond L. Youngblood	1334	891	.28 2,837	Lot 18 Mustang Circle, "Lake Forest 30th" Sec. 2
21175 Mar. 14, 1975	"	"	"	"	Berna M. Davis	1334	894	.00 55,000	Lot 9 Sweetbrier Rd., avondale Forest Sec. 1
21244 Mar. 14, 1975	"	"	"	"	E. Donald Mc Graw Elders, Inc.	1334	900	.00 11,500	Lot 4 Drenner Rd., "Burdett Estate" Mauldin
21247 Mar. 14, 1975	"	"	"	"	George O. Shields	1334	903	.00 31,600	Lot 70 Barrett Dr., "Bayce Lauen"
21327 Mar. 17, 1975	"	"	"	"	Carolyn N. James	1334	915	.00 39,000	Lot 5 Pettigrew St. Blk. 4, Jwin Oaks Ct. "Couch Hills"
21326 Mar. 17, 1975	"	"	"	"	H-D Builders Corp.	1334	919	.00 34,400	Lot 111 Car. Couch Hills Int., Fieldstone Place, "Couch Hills"
21326 Mar. 17, 1975	"	"	"	"	Suddeith Builders, Inc.	1334	921	.00 36,000	Lot 137 Car. Couch Hills Int.
21334 Mar. 17, 1975	"	"	"	"	Leroy Ellison, et al	1335	16	.00 21,855	Lot 25 Springfield Ave., "Berea Forest" Sec. 2
21457 Mar. 18, 1975	"	"	"	"	J & J Corporation	1335	64	.00 24,400	Lot 122 Berea Forest Circle, Mtn. 30
21503 Mar. 18, 1975	"	"	"	"	Buxton Dev. Corp.	1335	83	.00 77,250	29 lots Buxton, Paris Blair Estate, Sec. 1
21508 Mar. 18, 1975	"	"	"	"	John Michael Jewett	1335	108	.00 48,000	Lot 7 Cameron Lane, Annissa acres
21708 Mar. 20, 1975	"	"	"	"	Brick & Tile, Inc.	1335	204	.00 24,000	Lot 18 Emily Lane, Annissa acres
21708 Mar. 20, 1975	"	"	"	"	Brick & Tile, Inc.	1335	274	.00 24,000	Lot 19 Emily Lane, Mtn. 30, A.E.M. Bk. 1294 pg. 163
21744 Mar. 20, 1975	"	"	"	"	Frank J. Haskin	1335	296		Release lien by Judgment Roll # 9-1074
21744 Mar. 20, 1975	"	"	"	"	Frank J. Haskin	1335	294		Release lien by Judgment Roll # 7-1073

INDIRECT or MORTGAGEE Index to Real Estate Mortgages — Greenville County, S. C.

() REG. U. S. PAT. OFFICE *Chas McCott* County Indexes Since 1888 An Identifying Trade Mark

 Open at Proper Tab according to First Letter or Letters of Name and refer to Buff Sub-Index sheet for page reference.

COTT FAMILY NAME INDEX No. 75 © 1949
MADE BY THE COTT INDEX COMPANY, COLUMBUS, OHIO
SOLD BY WALKER, EVANS & COGSWELL CO., CHARLESTON, S.C.

FILE NUMBER DATE OF RECORD	MORTGAGEES FAMILY NAMES	GIVEN NAMES ABCDEFGHIJ	GIVEN NAMES JKLMNO	GIVEN NAMES PQRSTUVWXYZ	MORTGAGORS	BOOK	PAGE	Amount	BRIEF DESCRIPTION, LOCATION, ETC. (Not Warranted)
21744 Nov. 20, 1975	First	Federal S. & L Assn.			Joe R. Sheehan ^{et al}	1335	278		# 19-662 - 2nd mtg. see REm BK 1226 pg. 282 Release Lien by Judgment Rec
21750 Nov. 20, 1975	"	"	"	"	J. N. J. Corporation	1335	314		2nd mtg. see REm BK 1226 pg. 256 Release Lien 122 Bona Fide Acq
21837 Mar. 21, 1975	"	"	"	"	Mary M. Harrell, et al	1335	323	23,250	Ballgrove Dr. "Pineforest" Lot 99 Cor. Madison Dr. &
21867 Mar. 21, 1975	"	"	"	"	Joseph W. McCamba	1335	354	20,500	Re-Record Stutford, Sec. 1 Lot 1 Woodview - ave.
21842 Mar. 21, 1975	"	"	"	"	James E. Foster, Jr. et al	1335	375	21,700	Woods Dept. Mauldin Lot 25 1/2 2nd Ave.
21873 Mar. 21, 1975	"	"	"	"	Edgar L. Simmons	1335	378	15,000	Lot 72 Brookview Dr. & Creek Lane Dr. - 1st Sec
21968 Mar. 24, 1975	"	"	"	"	Previews Unlimited, Inc.	1335	449		Meadow Farms 2nd Sec 2nd mtg. see REm Book 1338 pg. 495 Release Lot 66 Devergen Place Sec I
21893 Mar. 24, 1975	"	"	"	"	C. N. Crews, Jr. et al	1335	396	42,000	D'Amille Jr. Lot 13 E. Park Ave. (Carrie St.)
21939 Mar. 24, 1975	"	"	"	"	Michael D. Krebs, Jr.	1335	397	51,300	1st Sec Pellham Estate Lot 78 Cape Charles Dr.
21887 Mar. 24, 1975	"	"	"	"	Charter Oaks, Ltd.	1335	413	61,930	mtg & subord. Prost. Regime Less Units 13-19 Units Charter Oaks Spring
21937 Mar. 24, 1975	"	"	"	"	Charles M. Cagle, et al	1335	446	23,700	Valleybrook Lot 13 Deer Creek Dr.,
22036 Apr. 25, 1975	"	"	"	"	by B.N. Development Co. Inc.	1335	506		REm BK 1203 pg. 171 Subordination of mtg - for mtg. see
22036 Mar. 25, 1975	"	"	"	"	by B.N. Development Co. Inc.	1335	507		REm BK 1203 pg. 171 Subordination of mtg - for mtg. see
22024 Mar. 25, 1975	"	"	"	"	Mable Properties	1335	472	42,200	2nd mtg. Lot 41 Woodview - Ave
22025 Mar. 25, 1975	"	"	"	"	Montgomery, Inc.	1335	473	36,800	Devergen Place Lot 17 Longstreet Dr.

INDIRECT or MORTGAGEE Index to Real Estate Mortgages — Greenville County, S. C. 1

REG. U. S. PAT. OFFICE *Chas. McCott* County Indexes Since 1888 An Identifying Trade Mark

 Open at Proper Tab according to First Letter or Letters of Name and refer to Buff Sub-Index sheet for page reference.

COTT FAMILY NAME INDEX No. 75 © 1949
MADE BY THE COTT INDEX COMPANY, COLUMBUS, OHIO
SOLD BY WALKER, EVANS & COGSWELL CO., CHARLESTON, S.C.


(I)

FILE NUMBER DATE OF RECORD	MORTGAGEES FAMILY NAMES	GIVEN NAMES ABCDEFGHIJ	GIVEN NAMES JKLMNO	GIVEN NAMES PQRSTUVWXYZ	MORTGAGORS	BOOK	PAGE	Amount	BRIEF DESCRIPTION, LOCATION, ETC. (Not Warranted)
22067 Mar. 26, 1975	First	Federal S	& L Assn.		<i>Inc.</i> Suddeth Builders,	1335	509	.00 32,000	"Coach Hills" Lot 118 Coach Hills Dr.
22102 Mar. 26, 1975	"	"	"	"	R. L. Kucker, et al	1335	529	.00 40,000	Lot 193 Cor. Royal and Rd. x Collingwood Rd. Forrester woods sec. IV
22102 Mar. 26, 1975	"	"	"	"	" " "	1335	529		
22109 Mar. 26, 1975	"	"	"	"	et al Ralph M. Cannon, Jr.	1335	577	.00 18,100	Belle meade Lot 57 Pine creek Dr., Joints. by Rem. Bk. 1308 page 495 Relay Lot 107 Denison Place
22134 Mar. 26, 1975	"	"	"	"	Prerua Unlimited, Inc.	1335	593	.00	Dr. sec. 1 "Lake Forest"
22179 Mar. 27, 1975	"	"	"	"	Robert D. Nickles, et al	1335	598	.00 49,000	Lot 96 x adj. lot Fairfield
22215 Mar. 27, 1975	"	"	"	"	Church of S. millers, et al (as assignees et al) The Springfield Baptist	1335	621	.00 600,000	3.20 acs. E. McSee ave, "Disposal parcel No. 14" also Per. Properties
"	"	"	"	"	" " "	1335	621		"Serra Lina Est." Lot 47 Serra Lea, Belle Terre
22222 Mar. 27, 1975	"	"	"	"	Emilie D. Meadore	1335	661	.00 7,000	1.72 acs. Golden Stone
22224 Mar. 27, 1975	"	"	"	"	David Alvin Harper	1335	664	.00 18,000	"Coach Hills" Lot 90 Hitching Post Lane
22188 Mar. 27, 1975	"	"	"	"	Alan H. Davies, et al	1335	655	.00 27,000	Lot 12. A W. Park ave. Home St.
22228 Mar. 27, 1975	"	"	"	"	Hassie Lee Bryant	1335	670	.00 12,750	Lot 31 Cor. Harris St. x "Canterbury Sec. I"
22229 Mar. 27, 1975	"	"	"	"	H. M. Smith, D. D.	1335	673	.00 60,000	Lot 28 Sheffield Dr., H. Inn
22371 Mar. 31, 1975	"	"	"	"	James Stephen Johnson	1335	722	.00 20,400	10 acres Mc Carter Rd.,
22380 Mar. 31, 1975	"	"	"	"	Nicellan, Inc.	1335	736	.00 225,000	

(over)

INDIRECT or MORTGAGEE Index to Real Estate Mortgages — Greenville County, S. C.

REG. U. S. PAT. OFFICE *Chas. McCott* County Indexes Since 1888 An Identifying Trade Mark

 Open at Proper Tab according to First Letter or Letters of Name and refer to Buff Sub-Index sheet for page reference.

COTT FAMILY NAME INDEX No. 75 © 1949
MADE BY THE COTT INDEX COMPANY, COLUMBUS, OHIO
SOLD BY WALKER, EVANS & COGSWELL CO., CHARLESTON, S.C.

FILE NUMBER DATE OF RECORD	MORTGAGEES FAMILY NAMES	GIVEN NAMES ABCDEFGHIJ	GIVEN NAMES KLMNO	GIVEN NAMES PQRSTUVWXYZ	MORTGAGORS	BOOK	PAGE	Amount	BRIEF DESCRIPTION, LOCATION, ETC. (Not Warranted)
22413 Mar. 31, 1975	First	Federal S & L Assn.			Jack D. Robbins, etal etal	1335	747	.00 13,000	"Langley Hgts." Lot 83 Hawthorne Lane
22258 Mar. 31, 1975	"	"	"		Francis L. Skipper, etal	1335	786	.00 21,400	"Aman Park" Lot 134 Aman Dr.
22260 Mar. 31, 1975	"	"	"		Jay K. Matthews, etal	1335	789	.00 23,700	Chestnut Hills, Inc. Lot 142 Sequoia Dr.,
22269 Mar. 31, 1975	"	"	"		David L. Narramore	1335	795	.00 25,000	Lots 14 + Strip valley ave "Meriville Park"
22373 Mar. 31, 1975	"	"	"		Stuart J. Pitner	1335	798	.00 39,100	Lot 153 Glenwayne Dr. Sherwood Forest
22375 Mar. 31, 1975	"	"	"		J. Nathan Ruener, etal	1335	811	.00 18,000	Lot 213 Nottingham Rd., Shamrock Acres
22381 Mar. 31, 1975	"	"	"		Warren E. Schwalm, etal Church	1335	813	.00 13,500	Lot 64 County Club Dr., 75-2479 McDaniel
22197 .. 27, 1975	"	"	"		Springfield Baptist	✓	✓	✓	fixtures - E. McBeal Ave at
22408 Mar. 31, 1975	"	"	"		Jack E. Shaw	1335	837		Home of 117 1/2 Pine Ln. on Hwy 29 western Rd. - frontage on 2 Ems Road 117 1/2 (page 633 Montgomery Plan Bk. 89 pg. 575 Modification + Brunswick Issue
22402 Mar. 31, 1975	"	"	"		J. W. Pittz etal	1335	847	.00	"Line Road"
22337 Mar. 31, 1975	"	"	"		E. Douglas Latta, Inc.	1335	813	.00 27,200	Lot 77 white oak Dr. "Hearthwood"
22516 Apr. 1, 1975	"	"	"		Montgomery, Inc.	1335	870	.00 27,600	Lot 33 Bedford Dr. Curt Sully Assoc. Inc.
22532 Apr. 1, 1975	"	"	"		Fred B. Beiers	1335	892	.00 37,000	Lot 149 Steeles Chase (Casselwood, etc) Edupeds Forest Sec 2
22525 Apr. 1, 1975	"	"	"		Herbert Chover, etal	1335	962	.00 33,300	Lot 67 Bridgewood ave. Waccamaw ave.
22466 Apr. 1, 1975	"	"	"		David B. Mann, etal	1335	977	.00 23,200	Lot 34 Highland Dr. +

INDIRECT or MORTGAGEE Index to Real Estate Mortgages — Greenville County, S. C.

REG. U. S. PAT. OFFICE *Chas McCott* County Indexes Since 1888
An Identifying Trade Mark

Open at Proper Tab according to First Letter or Letters of Name and refer to Buff Sub-Index sheet for page reference.

COTT FAMILY NAME INDEX No. 75 © 1949
MADE BY THE COTT INDEX COMPANY, COLUMBUS, OHIO
SOLD BY WALKER, EVANS & COGSWELL CO., CHARLESTON, S.C.

(J)

FILE NUMBER DATE OF RECORD	MORTGAGEES FAMILY NAMES	GIVEN NAMES ABCDEFGH	GIVEN NAMES IJKLMNO	GIVEN NAMES PQRSTUVWXYZ	MORTGAGORS	BOOK	PAGE	Amount	BRIEF DESCRIPTION, LOCATION, ETC. (Not Warranted)
22537 Apr. 1, 1975	First	Federal S	& L Assm.		Janice J. Milmore	1335	980	.00	"Spethmore" Lot 11 Deringer Rd.
22695 Apr. 2, 1975	"	"	"	"	John R. Patterson, et al	1336	24	26,100	"Canterbury Sec. I" Lot 55 Third Day St.
22722 Apr. 2, 1975	"	"	"	"	Frank Stanton	1336	93	12,800	"Augusta Rd. Hills" Lot 8 Low Hill St.
22694 Apr. 2, 1975	"	"	"	"	James F. Zickas, et al	1336	102	36,000	+ Del Norte Rd., "Del Norte Este" Lot 132 cor. Coathridge Rd.
22740 Apr. 2, 1975	"	"	"	"	Raymond J. Toker, et al	1336	120	22,000	Heatherwood Rd. Foxcroft Sec. I Lot 49 King George Rd. +
22711 Apr. 2, 1975	"	"	"	"	Cleveland Associates	1326	127		Release lot Cor. Cleveland St. Epton + Cleveland Court - for mtg. see R. Em Book 1249 pg. 114
22805 Apr. 3, 1975	"	"	"	"	Braxton M. Cutcher	1336	141	9,750	appt. in 30. Lot Estelle, ave.
22857 Apr. 3, 1975	"	"	"	"	Lay D. White Inc.	1336	166	21,550	"Galilee Forest" Lot 316 Edwards Rd.
22955 Apr. 4, 1975	"	"	"	"	Jim Naughton Enter. et al	1336	295	37,000	"Deminger Place" Sec. II Lot 88 Paddock Lane.
22978 Apr. 4, 1975	"	"	"	"	Charles Ray Vohorn III	1336	298	7,000	"Heatherwood" Lot 83 Heatherwood Dr.
22975 Apr. 4, 1975	"	"	"	"	Francis M. Downport	1336	301	14,500	6. Paris Rd. Karatnal Lot 23 110 ft. strip of lot 24
22958 Apr. 4, 1975	"	"	"	"	W. J. Mc Kinney et al	1336	304	19,350	Lidgewood Lot 5 Lidgewood Dr.
22893 Apr. 4, 1975	"	"	"	"	Richard W. Harrison	1336	310	26,400	"Hallen Thone Properties Inc." Lot 8 Hallen Thone Cir. for mtg. see R. Em Book 1318 pg. 475
22984 April 4, 1975	"	"	"	"	H. D. Builders Corporation	1336	321		Madison + Washington Ave. - for mtg. see R. Em Book 1318 pg. 495
22985 April 4, 1975	"	"	"	"	Primer Unlimited, Inc.	1336	322		Release lot 78 Deminger Place Sec I

INDIRECT or MORTGAGEE Index to Real Estate Mortgages — Greenville County, S. C.

() REG. U. S. PAT. OFFICE *Chas. McCott* County Indexes Since 1888 An Identifying Trade Mark

Open at Proper Tab according to First Letter or Letters of Name and refer to Buff Sub-Index sheet for page reference.

COTT FAMILY NAME INDEX No. 75 © 1949
MADE BY THE COTT INDEX COMPANY, COLUMBUS, OHIO
SOLD BY WALKER, EVANS & COGSWELL CO., CHARLESTON, S.C.

FILE NUMBER DATE OF RECORD	MORTGAGEES FAMILY NAMES	GIVEN NAMES ABCDEFGHIJ	GIVEN NAMES KLMNOP	GIVEN NAMES QRSTUVWXYZ	MORTGAGORS	BOOK	PAGE	Amount	BRIEF DESCRIPTION, LOCATION, ETC. (Not Warranted)
23049 April 7, 1975	First	Federal	&	L Assn.	Previews Unlimited, Inc.	1336	366		See mtg. see Rem. bk. 1308 pg. 495 Release lot 87 Derwaga Place Sec II
23057	"	"	"	"	"	1336	490		See mtg. see Rem. bk. 1308 pg. 495 Release lot 104 Derwaga Place Sec II
23119 April 7, 1975	"	"	"	"	Ben C. Sanders	1336	409	40,800	00 "Derwaga Place, Sec. 2" Lot 164 Longstreet Dr.
23116 April 7, 1975	"	"	"	"	Bobby J. Jones, et al	1336	412	32,000	00 Circle "Dressel Place" East lot 3 Dilrose
23098 April 7, 1975	"	"	"	"	Danco, Inc.	1336	429	42,350	00 "Forester's woods" Sec. IV Lot 185 Karpal Oak Rd.
23137 April 7, 1975	"	"	"	"	Donald E. Balty	1336	442	34,000	00 "Brookside Sec. IV" manitowish Lot 23 Brooks Dr.
23136 April 7, 1975	"	"	"	"	Joe D. Howell, D. L. M. Co., Inc.	1336	445	77,500	00 East lot 7 of Highway Dr. Derwaga Dr. "Fairway acres"
23133 April 7, 1975	"	"	"	"	Lindsey Keul Estate	1336	448	27,000	00 Lot 2 Car. Fork, Shale Rd. + Henderson Forest
23284 April 8, 1975	"	"	"	"	Dennis E. Wallking et al	1336	522	72,750	00 Lot 56 + Pl. lot 57 W. Georgia avts. near Miller
23282 April 8, 1975	"	"	"	"	Donnie R. Pickett	1336	525	23,700	00 Lot 42 Blackhawk Dr. Brookside Sec. II manitowish
23265 April 8, 1975	"	"	"	"	Donald E. Balty, Inc.	1336	552	35,200	00 Lot 54 Stoneshock Trail Brookside, Sec. IV manitowish
23265 April 8, 1975	"	"	"	"	Donald E. Balty, Inc.	1336	555	37,000	00 Lot 53 Stoneshock Trail Pl. "Heritage Hills"
23230 April 8, 1975	"	"	"	"	Frances J. Bellingfield	1336	577	28,276	00 Lot 48 Carlin Rd. + Derwaga See mtg. see Rem. bk. 1308 pg. 495
23338 April 9, 1975	"	"	"	"	Bellingham, Inc.	1336	661		Release lot 51 Bellingham, + Derwaga See mtg. see Rem. bk. 1308 pg. 495
23401 April 9, 1975	"	"	"	"	Charter Oaks, Ltd.	1336	671		Release lot 4 Charter Oaks + Derwaga See mtg. see Rem. bk. 1308 pg. 495
23374 April 9, 1975	"	"	"	"	Jack W. Jenkins, et al	1336	623	19,700	00 Sec. 6 "Oak Crest" Pl. lot 52 Templewood Dr.

INDIRECT or MORTGAGEE Index to Real Estate Mortgages — Greenville County, S. C.

REG. U. S. PAT. OFFICE *Chas. M. Calkins* County Indexes Since 1888 An Identifying Trade Mark

Open at Proper Tab according to First Letter or Letters of Name and refer to Buff Sub-Index sheet for page reference.

COTT FAMILY NAME INDEX No. 75 © 1949
MADE BY THE COTT INDEX COMPANY, COLUMBUS, OHIO
SOLD BY WALKER, EVANS & COGSWELL CO., CHARLESTON, S.C.

(K)

FILE NUMBER	MORTGAGEES FAMILY NAMES	GIVEN NAMES ABCDEFGHIJ	GIVEN NAMES JKLMNOPQ	GIVEN NAMES RSTUVWXYZ	MORTGAGORS	BOOK	PAGE	Amount	BRIEF DESCRIPTION, LOCATION, ETC. (Not Warranted)
23451 Apr. 9, 1975	First	Federal S	& L Assm.		<i>etal</i> Snell P. Watts, Jr.	1336	650	46,500	3000 sq. ft. Sera Pine Ests. Lot 46 Sera Lea Sec. 3
23321 Apr. 9, 1975	"	"	"	"	Harold M. Andrews	1336	653	14,000	Hillcrest Dr. Sec. 10 Highland Lot 11 1 Pt. lot 12
23645 Apr. 11, 1975	"	"	"	"	Premier Unlimited, Inc.	1336	887		By mtg. re Rem. bk. 1308 pg. 495 Release lot 59 Dungeness Place West
23616 Apr. 11, 1975	"	"	"	"	Montgomery Inc.	1336	802	32,400	Heathwood Lot 32 Bedford Dr.
23616 Apr. 11, 1975	"	"	"	"	<i>Edli's Inc</i> Edward N. Hembell	1336	805	50,000	Bethel Hgts. Lot 16 Bethel Rd.
23624 Apr. 11, 1975	"	"	"	"	Mary P. Beaver	1336	873	24,500	1.44 acres S.C. Hwy. # 14
23851 Apr. 11, 1975	"	"	"	"	<i>etal</i> Charles D. Wyatt, Jr.	1337	41	33,138	"Bethel Hgts." Lot 16 Bethel Lane
23658 Apr. 14, 1975	"	"	"	"	Jim Vaughn Ent. Co., Inc.	1016	750		Sec. 3-A by mtg. re Rem. bk. 1315 pg. 266 By Release, pt. Lot 477 "New North Gate"
23901 Apr. 16, 1975	"	"	"	"	<i>etal</i> Charles E. Winfield	1337	48	15,350	Bates Rd. 1.15 ac. Yvonne Dr.
23903 Apr. 16, 1975	"	"	"	"	Thomas N. Norris	1337	98	26,600	Blendale, Mauldin Lot 95 Banner St.
23978 Apr. 16, 1975	"	"	"	"	<i>etal</i> Charles J. Marsden	1337	101	46,400	Botany Woods, Sec. 14 Lot 317 Bridgewater Dr.
24015 Apr. 16, 1975	"	"	"	"	Doyle L. Seace	1337	159	22,500	East Park Boyce's add. Lot 93 E. Washington St. Blk. E
24026 Apr. 17, 1975	"	"	"	"	R.C. Jones, <i>etal</i>	1337	187	39,150	Burdett Ests. Mauldin Lot 77 Liberty Lane
24019 Apr. 17, 1975	"	"	"	"	Premier Invest. Co. Inc.	1337	197	36,400	Dungeness Place, Sec. 2 Lot 94 Paddock Lane
24019 Apr. 17, 1975	"	"	"	"	Premier Invest. Co. Inc.	1337	200	38,000	Dungeness Place, Sec. 2 Lot 113 Longstreet Dr.
24019 Apr. 17, 1975	"	"	"	"	<i>etal</i> John L. Deuterman	1337	203	27,000	Sec. 2 Sunset Hgts. Mauldin Lot 16 Kesper Circle

INDIRECT or MORTGAGEE Index to Real Estate Mortgages — Greenville County, S. C.

REG. U. S. PAT. OFFICE *Chas. McCott* County Indexes Since 1888 An Identifying Trade Mark

Open at Proper Tab according to First Letter or Letters of Name and refer to Buff Sub-Index sheet for page reference.

COTT FAMILY NAME INDEX No. 75 © 1949
MADE BY THE COTT INDEX COMPANY, COLUMBUS, OHIO
SOLD BY WALKER, EVANS & COGSWELL CO., CHARLESTON, S.C.

FILE NUMBER DATE OF RECORD	MORTGAGEES FAMILY NAMES	GIVEN NAMES ABCDEFGHIJ	GIVEN NAMES JKLMNO	GIVEN NAMES PQRSTUWXYZ	MORTGAGORS	BOOK	PAGE	Amount	BRIEF DESCRIPTION, LOCATION, ETC. (Not Warranted)
24109 apr. 17, 1975	First				Carroll D. Carson, et al	1337	235	.00 45,000	Westcliffe Pl. Lot 9 Eastcliffe Way
24110 apr. 17, 1975	"	"	"	"	Danett A. Reid Enterprises, Inc	1337	238	.00 21,000	" Farmington acres Lot 21 Clayton Dr.
24111 apr. 17, 1975	"	"	"	"	Wheat-Maxwell	1337	241	.00 27,200	"Del Norte, Est." Sec III Lot 393 Lichfield Court,
24087 apr. 17, 1975	"	"	"	"	Shiley S. Cline	1337	283	.00 18,000	Serra Line Est. Sec 4 Lot 28 Sough Dr.,
24108 apr. 17, 1975	"	"	"	"	J. J. Hutchinson, et al	1337	286	.00 7,500	Lot 14 Saladin Dr.
24108 apr. 17, 1975	"	"	"	"	Mary B. Parks, et al	1337	289	.00 20,400	Walleywood Lot 18 Deer Creek Dr.
24190 apr. 18, 1975	"	"	"	"	Bryan A. Long, et al	1337	297	.00 6,000	"White Oaks" Lot 26 Halmer Dr.
24223 apr. 18, 1975	"	"	"	"	Bobby E. Reese, et al	1337	312	.00 29,900	"White Horse Hgts." Lot 70 Dena Dr.,
24241 apr. 18, 1975	"	"	"	"	Charles E. Howard,	1337	345	.00 30,000	Dr. Watson's estate Lot 27 1/2 Pt. lot 28 Highbourn
24219 apr. 18, 1975	"	"	"	"	Surman Cooper, et al	1337	351	.00 34,400	Knollwood Hgts. Sec. II manor Lot 17 Kingsley Dr.,
24226 apr. 18, 1975	"	"	"	"	John I. Livingston	1337	357	.00 20,000	Shiloh estate 30. Lot 24 Sec IV Westwood
24196 apr. 18, 1975	"	"	"	"	Premier Unlimited, Inc.	1337	369		For mtg. Sec. 8 & 9 BK. 1308 Pg. 495 Release lot 123 Deming Place
24146 apr. 18, 1975	"	"	"	"	Premier Unlimited, Inc.	1337	370		For mtg. Sec. 8 & 9 BK. 1308 Pg. 495 Release lot 123 Deming Place
24196 apr. 18, 1975	"	"	"	"	Premier Unlimited, Inc. (now of B Developers, Inc.)	1337	371		For mtg. Sec. 8 & 9 BK. 1308 Pg. 495 Release lot 74 Deming Place
24237 apr. 18, 1975	"	"	"	"	BH Developers, Inc.	1337	373		Sec. 8, 9, 10, 11, 12, 13, 14, 15, 16, 17, 18 Release lot 135 Forest Hills
24301 apr. 21, 1975	"	"	"	"	Franklin Enterprises, Inc.	1337	383	.00 42,000	"Bethel Hgts" Lot 18 Bethel Rd.,

INDIRECT or MORTGAGEE Index to Real Estate Mortgages — Greenville County, S. C.

REG. U. S. PAT. OFFICE *Chas. McClellan* County Indexes Since 1888 An Identifying Trade Mark

☞ Open at Proper Tab according to First Letter or Letters of Name and refer to Buff Sub-Index sheet for page reference.


COTT FAMILY NAME INDEX No. 75 © 1949
MADE BY THE COTT INDEX COMPANY, COLUMBUS, OHIO
SOLD BY WALKER, EVANS & COGSWELL CO., CHARLESTON, S. C.

(L)

FILE NUMBER DATE OF RECORD	MORTGAGEES FAMILY NAMES	GIVEN NAMES ABCDEFGH	GIVEN NAMES IJKLMNO	GIVEN NAMES PQRSTUVWXYZ	MORTGAGORS	BOOK	PAGE	Amount	BRIEF DESCRIPTION, LOCATION, ETC. (Not Warranted)
24293 Apr. 21, 1975	First	Federal S &	L Assn.		Walter Wilder, Jr. Bldg's. Inc.	1337	394	.00 11,250	Int. in driveway Lot Augusta St. also
24290 Apr. 21, 1975	"	"	"	"	Nelms Brothers Bldg's. Inc.	1337	427	.00 14,600	Lot 38 Keith Dr.
24290 Apr. 21, 1975	"	"	"	"	Nelms Brothers	1337	430	.83 5,799	(W. Main St.) Taylors Lots 7+8 Hwy. 29
24299 Apr. 21, 1975	"	"	"	"	Floyd E. Whitton, et al	1337	439	.00 30,550	Sub. N. N. Cox Trer Lot 42 Pleasant Dr.,
24302 Apr. 21, 1975	"	"	"	"	Stephen M. Goldsmith	1337	445	.00 20,000	"Oakwood Acres" Lot 10 East Lee Rd.,
24304 Apr. 21, 1975	"	"	"	"	Jerry J. Liser, et al	1337	448	.00 22,050	Lot 22 Belview Dr. (Bedford Rd.) Sec. I Edwards Forest Chick Lopp. 3P.
24355 Apr. 21, 1975	"	"	"	"	Nelms Brothers Bldg's. Inc.	1337	453	.00	mtg. sec. R.E.M. Bk. 1305 Pg. 112 mod. assumption agreement for
24367 Apr. 21, 1975	"	"	"	"	Bellingham, Inc.	1337	455	.00	for mtg. sec. R.E.M. Book 1174 Pg. 476 Release lot 41 sec. III Bellingham
24367 Apr. 21, 1975	"	"	"	"	Bellingham, Inc.	1337	456	.00	for mtg. sec. R.E.M. Book 1174 Pg. 476 Release lot 87 sec. III Bellingham
24367 Apr. 21, 1975	"	"	"	"	Bellingham, Inc.	1337	457	.00	for mtg. sec. R.E.M. Book 1174 Pg. 476 Release lot 135 sec. 2 Bellingham
24493 Apr. 22, 1975	"	"	"	"	Ben C. Sanders	1337	527	.00 40,800	Denenger Place, Sec. I Lot 72 Langstreet Dr.,
24459 Apr. 22, 1975	"	"	"	"	William A. Jones	1337	545	.00 19,800	"Woodland Hills" Lot 41 Muldrow Rd.
24457 Apr. 22, 1975	"	"	"	"	Doris K. Swilling	1337	548	.00 4,800	Chestnut Hills Plant. Sp. Lot 40 Simpson St.
24496 Apr. 22, 1975	"	"	"	"	Prevue Unlimited, Inc.	1337	556	.00	for mtg. sec. R.E.M. Book 1308 Pg. 495 Release lot 72 Denenger Place Sec. I
24583 Apr. 23, 1975	"	"	"	"	William L. McDonald, et al	1337	620	.00 20,000	Mauldin Lot 106 Elm Dr. Easthall

INDIRECT or MORTGAGEE Index to Real Estate Mortgages — Greenville County, S. C.

REG. U. S. PAT. OFFICE *Chas McCott* County Indexes Since 1888 An Identifying Trade Mark

 Open at Proper Tab according to First Letter or Letters of Name and refer to Buff Sub-Index sheet for page reference.

COTT FAMILY NAME INDEX No. 75 © 1949
MADE BY THE COTT INDEX COMPANY, COLUMBUS, OHIO
SOLD BY WALKER, EVANS & COGSWELL CO., CHARLESTON, S. C.

FILE NUMBER DATE OF RECORD	MORTGAGEES FAMILY NAMES	GIVEN NAMES ABCDEFGHIJ	GIVEN NAMES JKLMNO	GIVEN NAMES PQRSTUVWXYZ	MORTGAGORS	BOOK	PAGE	Amount	BRIEF DESCRIPTION, LOCATION, ETC. (Not Warranted)
24547 Apr. 23 1975	First	Federal S	& L Assn.		L. Daniel Capell, etae	1337	623	.00 37,500	avondale Forest Lot 75 Sugar Rd. Sec. 2
24616 Apr. 24 1975	"	"	"		H. D. Builders Corp.	1337	630	.00 38,000	River Downs Lot 14 Morgan Court
24713 Apr. 24 1975	"	"	"		Joe M. O'Shields, etae	1337	693	.00 41,300	"Deminger Place" Sec. F Lot 32 Deminger Place
24710 Apr. 24 1975	"	"	"		C. E. Hardwick, etae	1337	694	.00 37,200	"Greystone acres" Lot 7 Greystone Dr.
24694 April 24 1975	"	"	"		Prevue Unlimited, Inc.	1337	702		Monty. by Rem. Pl. 1303 pp. 4 & 5 Release Lot 32 Deminger Place Sec. I M-1235. Monty. by Rem. Pl. 1214 pp. 37
24655 April 24 1975	"	"	"		Samuel R. Coleman, Jr. etae	1337	709		Release by Judgment Court
24855 Apr. 25 1975	"	"	"		Johnny C. Campbell Jr.	1337	725	.00 19,000	Augusta acres Tract 20 Pt. lot 279 Churchills Cir.
24852 Apr. 25 1975	"	"	"		Juanne A. McPherson	1337	779	.00 15,000	de sac Copeland Dale 2.43 acs. Nordale Court, Cul.
24853 Apr. 25 1975	"	"	"		Terry D. Cline Co., Inc.	1337	811	.00 33,200	"Coach Julls" Lot 144 Coach Julls Dr.
24861 Apr. 25 1975	"	"	"		Barbara J. Sumner	1337	814	.22 13,332	Drille Longmont Leguire Unit #1-D Down Lot 9
24845 Apr. 25 1975	"	"	"		Wenno A. Howard	1337	817	.00 47,000	Public beach Phase I Lot 131 Whittier Way
24843 Apr. 25 1975	"	"	"		Marie L. Jupp	1337	820	.00 11,000	Chestnut Hills No. 1 Lot 134 Inglestone St.
24912 Apr. 28 1975	"	"	"		Charles E. Butler	1337	842	.00 38,800	Deminger Place, Sec. F Lot 46 Longstreet Dr.
24952 Apr. 28 1975	"	"	"		Wm. E. Smith, Lth. Inc.	1337	871	.00 27,200	Ferncrest Lot 17 Ferncrest Court
24952 Apr. 28 1975	"	"	"		Rosamond Enterprises Inc.	1337	876	.00 40,000	St. Javester woods Sec. 4 Lot 170 Mylan Bay Hopkins
24952 Apr. 28 1975	"	"	"		Rosamond Enterprises	1337	877	.00 40,000	St. Javester woods Sec. 4 Lot 182 Mylan Bay Hopkins

INDIRECT or MORTGAGEE Index to Real Estate Mortgages — Greenville County, S. C.

REG. U. S. PAT. OFFICE *Chas McCath* County Indexes Since 1888 An Identifying Trade Mark

Open at Proper Tab according to First Letter or Letters of Name and refer to Buff Sub-Index sheet for page reference.

COTT FAMILY NAME INDEX No. 75 © 1949
MADE BY THE COTT INDEX COMPANY, COLUMBUS, OHIO
SOLD BY WALKER, EVANS & COGSWELL CO., CHARLESTON, S.C.

(M)

FILE NUMBER DATE OF RECORD	MORTGAGEES FAMILY NAMES	GIVEN NAMES ABCDEFGH	GIVEN NAMES IJKLMNO	GIVEN NAMES PQRSTUVWXYZ	MORTGAGORS	BOOK	PAGE	Amount	BRIEF DESCRIPTION, LOCATION, ETC. (Not Warranted)
24968 Apr. 28, 1975	First	Federal S	& L Assn.		James R Morris, et al	1337	908	.00 34,650	"Dundale #2" maulding custom Lot 87 Sycamore Dr., Jmnty. su R Em Bk. 1308 pg. 495
24946 April 25, 1975	"	"	"	"	Premier Unlimited, Inc.	1337	919		Release Lot 41 Sycamore Place Apt Jmnty. su R Em Bk. 1284 page 155
24945 April 28, 1975	"	"	"	"	Pebble Creek Dev. ^{aptn.}	1337	920		Release Lot 100 Pebble Creek Phase I + 161 + Bk. 1326 pg. 147
25035 Apr. 29, 1975	"	"	"	"	John L. Farr, et al	1337	934	.00 24,700	Line Brook Extra Lot 26 Runyon Dr., Carver Court
25086 Apr. 29, 1975	"	"	"	"	Harold N. Martin, et al	1337	962	.00 11,000	Lot 17 + Pt. lot 18 E. Elder St. Jmnty. su R Em Bk. 1217 pg. 567
25046 April 29, 1975	"	"	"	"	Wm. E. Smith, Ltd.	1337	987		Release Lot 19 Fernwood - Jmnty. su R Em Bk. 1308 pg. 425
25137 April 30, 1975	"	"	"	"	Premier Unlimited, Inc.	1338	106		Release Lot 46 Sycamore Place Apt Jmnty. su R Em Bk. 1174 pg. 476
25225 April 30, 1975	"	"	"	"	Bellingham, Inc.	1338	111		Release Lot 93 Bellingham Drive
25127 Apr. 30, 1975	"	"	"	"	Nelson Crawford, et al	1337	996	.00 26,500	5.7 acs. Pelham Rd. + Butler App. Rd. Butler Dr. also lot 19 Butler App. Rd. Hudson acres
25218 Apr. 30, 1975	"	"	"	"	Premier Invest. Co. Inc.	1338	22	.00 36,400	"Devinger Place" Sec. 2 Lot 93 Yaddach Lane
25218 Apr. 30, 1975	"	"	"	"	Premier Invest. Co. Inc.	1338	25	.00 38,000	"Devinger Place" Sec. I Lot 3 Longstreet Dr., Columbia Hills
25148 Apr. 30, 1975	"	"	"	"	Franklin Enterprises, et al	1338	62	.00 26,400	Lot 53 E Lee Rd. Longforest acres
25158 Apr. 30, 1975	"	"	"	"	Richard D. Sorensen	1338	86	.00 27,000	Lot 60 Suehlo Dr.,
25158 Apr. 30, 1975	"	"	"	"	George W. Correll	1338	89	.00 22,800	Pt. lot 2 Blk. M. Sec. 6 Car. Wind ave. + Wembley Dr. (Highland Dr.) East Highland Est.
"	"	"	"	"	" " "	1338	89		

INDIRECT or MORTGAGEE Index to Real Estate Mortgages — Greenville County, S. C.

() REG. U. S. PAT. OFFICE *Chas McCott* County Indexes Since 1888 An Identifying Trade Mark

Open at Proper Tab according to First Letter or Letters of Name and refer to Buff Sub-Index sheet for page reference.

COTT FAMILY NAME INDEX No. 75 © 1949
MADE BY THE COTT INDEX COMPANY, COLUMBUS, OHIO
SOLD BY WALKER, EVANS & COGSWELL CO., CHARLESTON, S.C.

FILE NUMBER DATE OF RECORD	MORTGAGEES FAMILY NAMES	GIVEN NAMES ABCDEFGHIJ	GIVEN NAMES JKLMNO	GIVEN NAMES PQRSTU VWXYZ	MORTGAGORS	BOOK	PAGE	Amount	BRIEF DESCRIPTION, LOCATION, ETC. (Not Warranted)
25214 Apr. 30, 1975	First	Federal S	& L Assn.		Robert D. King et al	1338	92	33,200	"Gamer Estate" Ac. A Lot 93 Timbier Rd.,
25210 Apr. 30, 1975	"	"	"	"	Margaret C. Nuskey et al	1338	75	17,400	"Abbelein Heights" Lot 35 Millville Ave.
25286 May 1, 1975	"	"	"	"	Harold W. Winton et al	1338	140	42,200	Publiceek Phase I Lot 74 Whittier Way
25321 May 1, 1975	"	"	"	"	Jerry L. Dickson, Jr. et al	1338	158	34,150	Del Norte Estate Sec. 4 Lot 37 Del Norte Rd.
25268 May 1, 1975	"	"	"	"	James Carlton Perry, Jr. et al	1338	205	29,000	"Albion Estate Sec. 3" Lot 23 Albion Place
25250 May 1, 1975	"	"	"	"	Billy Marion Fleming et al	1338	208	37,000	Lot 47 Cor. Ambrose Lane & Ambrose Ridge Rd.
25249 May 1, 1975	"	"	"	"	Thaddeus A. Richards et al	1338	211	17,800	Westwood Mills Lot 603 older Dr. Sec. 6
25290 May 1, 1975	"	"	"	"	Daniel L. Cunningham et al	1338	223	30,000	Chick Spg. Rd. Lot Wade Hampton Blvd.
25343 May 2, 1975	"	"	"	"	Roberto E. Pagan et al	1338	243	23,800	Brook Glenn Rd. Brook Glenn - Sanders Lot 710 Longmeadow Rd. Y
25345 May 2, 1975	"	"	"	"	Jerry C. Shipe et al	1338	248	36,500	Del Norte Estate Sec. 5 Lot 463 Bransfield Rd.
25435 May 2, 1975	"	"	"	"	Suddeth Builders, Inc. et al	1338	251	33,200	"Creech Mills" Lot 167 Creech Mills Dr.
25435 May 2, 1975	"	"	"	"	Joe E. Hawkins et al	1338	271	27,200	Line Road Forest Lot 79 Lawrence Dr.
25464 May 2, 1975	"	"	"	"	Charles R. Trammell et al	1338	310	31,600	"Burdett Estate" 2nd Addition Lot 22 Oak Park Dr.
25508 May 2, 1975	"	"	"	"	Charles R. Trammell et al	1338	313	37,800	"Burdett Estate" 2nd Addition Lot 1 North Lane
	"	"	"	"	Steven Anthony Pient et al	1338	317	6,000	Lyville Dr. Line with Longmeadow Lot 10 A with West Hampton Y

INDIRECT or MORTGAGEE Index to Real Estate Mortgages — Greenville County, S. C.

REG. U. S. PAT. OFFICE *Chas McCott* County Indexes Since 1888
An Identifying Trade Mark

Open at Proper Tab according to First Letter or Letters of Name and refer to Buff Sub-Index sheet for page reference.

COTT FAMILY NAME INDEX No. 75 © 1949
MADE BY THE COTT INDEX COMPANY, COLUMBUS, OHIO
SOLD BY WALKER, EVANS & COGSWELL CO., CHARLESTON, S.C.

(N)

FILE NUMBER DATE OF RECORD	MORTGAGEES FAMILY NAMES	GIVEN NAMES ABCDEFGH	GIVEN NAMES IJKLMNO	GIVEN NAMES PQRSTUVWXYZ	MORTGAGORS	BOOK	PAGE	Amount	BRIEF DESCRIPTION, LOCATION, ETC. (Not Warranted)
25507 May 2, 1975	First	Federal S & L Assn.			^{etal} George A. Francis	1338	329	50,000	Cedar Lane Rd. Lot west Parker Rd. +
25436 May 2, 1975	"	"	"	"	^{etal} Danell L. Finley	1338	342	20,700	"White Horse. Hgts." Lot 34 Range new dr.
25504 May 2, 1975	"	"	"	"	^{etal} James Van Pugh	1338	381	27,000	Martindale Lot 31 Douglas Dr.,
25461 May 2, 1975	"	"	"	"	Sumner Cooper	1338	387	36,400	Hgts. "Sec. 5 Mauldin" Lot 2 Locke Dr. "Knallwood
25463 May 2, 1975	"	"	"	"	Enlynn N. Ballenger	1338	393	23,200	(Henrietta Ave) D'ville Sp. Lots 44 1/2 lot 45 Rice St
25620 May 5, 1975	"	"	"	"	James H. Kirk, Sr. ^{et al}	1338	512		see Rem Book 1274 page 658 Release lot on county road - priority.
25622 May 5, 1975	"	"	"	"	Primer Unlimited Inc. ^{now by B Development, Inc.}	1338	514		for mtg. see Rem Bk. 1308 pg. 495 Release lots 3+93 Severn Plan -
25623 May 5, 1975	"	"	"	"	by B H Development Co. Inc.	1338	515		for mtg. see Rem Book 1203 pg. 171 Release lot 186 for water works in it
25597 May 5, 1975	"	"	"	"	David D. Dibert, etal	1338	431	42,000	Lot 3 Knallwood Dr. +
"	"	"	"	"	" " " "	1338	431		Kingsley Dr. "Knallwood Hgts." Sec. 15 Mauldin
25734 May 6, 1975	"	"	"	"	Rebble Creek Development	1338	601		Release Lot 74 Rebble Creek Phant.
"	"	"	"	"	"	1338	601		for mtg. see Rem Bk. 1284 pages 155+ 161 + Bk. 1326 pg. 147
25679 May 6, 1975	"	"	"	"	^{etal} Thomas D. Cassidy, Jr.	1338	517	30,000	"Del Norte" Sec. 15 Lot 203 Walsley Rd.,
25677 May 6, 1975	"	"	"	"	Leroy Daines, etal	1338	520	20,000	Shutt Sp. 0.97 acs. white Horse Rd.
25674 May 6, 1975	"	"	"	"	Jerry E. Campbell	1338	538	37,500	1/2 Blk. 11 St. Lot Cox St. Sallsmith St.
25879 May 7, 1975	"	"	"	"	George M. Cooley	1338	674	24,096	.25 woodburn Dr. Edwards Forest Lot 17 cor. Bellemeir +

INDIRECT or MORTGAGEE Index to Real Estate Mortgages — Greenville County, S. C.

REG. U. S. PAT. OFFICE *Chas. McCulloch* County Indexes Since 1888 An Identifying Trade Mark

Open at Proper Tab according to First Letter or Letters of Name and refer to Buff Sub-Index sheet for page reference.

COTT FAMILY NAME INDEX No. 75 © 1949 MADE BY THE COTT INDEX COMPANY, COLUMBUS, OHIO SOLD BY WALKER, EVANS & COGSWELL CO., CHARLESTON, S.C.

FILE NUMBER DATE OF RECORD	MORTGAGEES FAMILY NAMES	GIVEN NAMES ABCDEFGHIJ	GIVEN NAMES JKLMNO	GIVEN NAMES PQRSTUVWXYZ	MORTGAGORS	BOOK	PAGE	Amount	BRIEF DESCRIPTION, LOCATION, ETC. (Not Warranted)
25862 May 7, 1975	First	Federal S & L Assn.			by BH Development Co. Inc	1338	680		2nd mtg. on REM Book 1203 pg. 171 Release Lot 129 Torrente Woods Sec. I
25862 May 7, 1975	"	"	"	"	" " "	1338	681		2nd mtg. on REM Book 1203 pg. 171 Release Lot 132 Torrente Woods Sec. II
25933 May 8, 1975	"	"	"	"	David Lee Landreth ^{et al}	1338	670	36,800	"Kingsgate" Lot 47 Remington Dr.,
25973 May 8, 1975	"	"	"	"	Joseph L. Nicholson ^{et al}	1338	719	34,000	"Wade Hampton Terrace" Lot 51 Lisa Dr., (Larkspur)
25932 May 8, 1975	"	"	"	"	Land Lease Corp.	1338	771	165,000	1-20 200-500 ft. County Rd. "North Garden"
25934 May 8, 1975	"	"	"	"	William D. Davis ^{et al}	1338	774	26,000	Lot 1 N. Darden Circle Chick Spp. Taylors
26062 May 9, 1975	"	"	"	"	Harry M. Steiwalt	1338	817	8,800	Lot 22 Hill St. Sec. I "Oak Crest"
26070 May 9, 1975	"	"	"	"	Harold J. Loftis ^{et al}	1338	729	15,000	Lot 141 Brownwood Dr., "White aces"
26070 May 9, 1975	"	"	"	"	Homer Jerry Collier ^{et al}	1338	823	35,000	Lot 12 White Rd., "My Estate"
26011 May 9, 1975	"	"	"	"	Jimmy Thompson ^{et al}	1338	742	27,000	Lot 45 Mark Dr. Sec. D "Foggy woods" Sec. I
26013 May 9, 1975	"	"	"	"	Danco, Inc.	1338	763	36,000	Lot 175 Holly Rd., "Fireway Sheds"
26017 May 9, 1975	"	"	"	"	Dunkey Enterprises ^{Inc.}	1338	766	44,000	Lot 10 Dunkey Court, " "
26017 May 9, 1975	"	"	"	"	Cathan & Drury, Builders	1338	767	50,000	Lot 222 on Mills Brook Rd. "Liberty" Sec. I
26020 May 9, 1975	"	"	"	"	" " " "	1338	767	"	"Sage Creek" "Hillside Farm" Sec. I
26128 May 9, 1975	"	"	"	"	Janet J. DeLeon	1338	772	31,000	Lot 16 Coniferate Cir. " "
26128 May 9, 1975	"	"	"	"	John D. Zurcher ^{et al}	1338	775	21,600	Unit #75 The Highlands

INDIRECT or MORTGAGEE Index to Real Estate Mortgages — Greenville County, S. C.

REG. U. S. PAT. OFFICE *She McCott* County Indexes Since 1888 An Identifying Trade Mark

☞ Open at Proper Tab according to First Letter or Letters of Name and refer to Buff Sub-Index sheet for page reference.


COTT FAMILY NAME INDEX No. 75 © 1949
MADE BY THE COTT INDEX COMPANY, COLUMBUS, OHIO
SOLD BY WALKER, EVANS & COGSWELL CO., CHARLESTON, S.C.

(0)

FILE NUMBER	MORTGAGEES	GIVEN NAMES	GIVEN NAMES	GIVEN NAMES	MORTGAGORS	BOOK	PAGE	Amount	BRIEF DESCRIPTION, LOCATION, ETC.
DATE OF RECORD	FAMILY NAMES	ABCDEFGH	IJKLMNO	PQRSTUVWXYZ					(Not Warranted)
26129 May 9, 1975	First	Federal S	& L Assn.		<i>etal</i> Jack A. Watson, Jr.	1338	878	18,000	<i>etal</i> Lane Lot 1 Mariq Louisiana
26127 May 9, 1975	"	"	"	"	<i>builders</i> Charles R. Trammell	1338	881	31,600	Burdett Estate Mauldin Lot 37 McSwain Dr.
26126 May 9, 1975	"	"	"	"	<i>etal</i> Albert D. Butler, Jr.	1338	884	18,602	Sec. E "Croftstone acres" Lot 3 Broughton Dr.
26124 May 9, 1975	"	"	"	"	<i>etal</i> Allen H. Brown	1338	887	7,600	(S. Woodside Cir.) Woodside Circle Lots 76, 77, 78 & 79 Ashley Ave.
26094 May 9, 1975	"	"	"	"	<i>etal</i> L. Dean Majette,	1338	890	27,400	"anon Paid" Lot 203 Kent Dr.
26099 May 9, 1975	"	"	"	"	American Development Co.	1338	895		Release Unit 95 Highlands Nor. Hwy. Req. - for mtg. see R Em Book 1221 pg. 245 & Bk. 1244 pg. 723
26098 May 9, 1975	"	"	"	"	Jim Vaughn Enterprises, Inc.	1338	896		for mtg. see R Em Bk. 1330 pg. 746 Mod. & Assumption Agreement - for mtg. see R Em Book 1320 page 784
26232 May 12, 1975	"	"	"	"	Dred B. Beers, <i>etd</i>	1339	7		Modification & Assumption Agree. "Shelenger, La ce" Sec. 2
26196 May 12, 1975	"	"	"	"	Montgomery, Inc.	1338	922	38,400	Lot 95 Longstreet Dr. "Whispering Pines"
26196 May 12, 1975	"	"	"	"	James J. Hart, <i>etal</i>	1338	946	19,200	Lot 6 Oak Hill Dr.
26215 May 12, 1975	"	"	"	"	James M. Cooley, <i>etal</i>	1338	987	21,850	Westwood Sec. IV "Buille austin" Lot 234 Bellwood Circle
26368 May 13, 1975	"	"	"	"	William R. Howard, <i>etal</i>	1339	31	6,000	2.65 acre Saffletown Rd.
26331 May 13, 1975	"	"	"	"	Donald E. Balty, Inc.	1339	50	32,000	Sec. IV "Brookside" Mauldin Lot 52 Stonebrook Trail
26360 May 13, 1975	"	"	"	"	James M. Martin, <i>etal</i>	1339	53	22,308	"Eastlake" Lot 101 E. Circle Ave.
26423 May 14, 1975	"	"	"	"	Chesley W. Nurne, <i>etd</i>	1339	137	7,200	Hillcrest Circle Lot 18 & pt. Lot 19 Hillcrest Circle

INDIRECT or MORTGAGEE Index to Real Estate Mortgages — Greenville County, S. C.

REG. U. S. PAT. OFFICE *Chas McCott* County Indexes Since 1888 An Identifying Trade Mark

 Open at Proper Tab according to First Letter or Letters of Name and refer to Buff Sub-Index sheet for page reference.

COTT FAMILY NAME INDEX No. 75 © 1949
MADE BY THE COTT INDEX COMPANY, COLUMBUS, OHIO
SOLD BY WALKER, EVANS & COGSWELL CO., CHARLESTON, S.C.

FILE NUMBER DATE OF RECORD	MORTGAGEES FAMILY NAMES	GIVEN NAMES ABCDEFGHIJ	GIVEN NAMES JKLMNO	GIVEN NAMES PQRSTUVWXYZ	MORTGAGORS	BOOK	PAGE	Amount	BRIEF DESCRIPTION, LOCATION, ETC. (Not Warranted)
26413 May 14, 1975	First	Federal S	& L Assn.		William C. Balentini, Jr.	1339	146	33,600 ⁰⁰	"Coach Hills" Lot 146 Coach Hills Dr.
26465 May 14, 1975	"	"	"		W. Lynn Smith, et al	1339	149	24,200 ⁰⁰	Lot Fairview Ave. Jury mtg. see Rem. Sh. 1308 pg. 495
26459 May 14, 1975	"	"	"		Premier Unlimited	1339	156		Release Lot 95 Deringer Place Property Reserve
26586 May 15, 1975	"	"	"		David L. Hamilton, Jr.	1339	171	15,000 ⁰⁰	Unit 39 The Highlands Horiz.
26584 May 15, 1975	"	"	"		Wm. E. Smith, et al.	1339	174	26,000 ⁰⁰	Lot 1 Ferncrest Dr. Ferncrest
26628 May 15, 1975	"	"	"		Montgomery, Inc.	1339	203	18,000 ³⁰	Lot 5 South Rockwood Dr.
26627 May 15, 1975	"	"	"		Dennis B. Moss, et al	1339	206	37,500 ⁰⁰	"Jersey Place" Sec. I Lot 65 Longstreet Dr.
26625 May 15, 1975	"	"	"		Montgomery, Inc.	1339	215		Jury mtg. see Rem. Sh. 1320 pg. 439 Mad. & Assumption Agree. -
26600 May 15, 1975	"	"	"		Wm. E. Smith, et al.	1339	245		Jury mtg. see Rem. Sh. 1317 pg. 567 Release Lot 1 Ferncrest
26599 May 15, 1975	"	"	"		A. & B Properties, Inc.	1339	246		Jury mtg. see Rem. Sh. 1333 pg. 398 Release Lot 9 Burnham Woods
26748 May 16, 1975	"	"	"		Richard M. Hamon, et al	1339	293	26,600 ⁰⁰	"Golden Grove Estate" Lot 14 Golden Grove Cir.
26775 May 16, 1975	"	"	"		V. A. Brantley, Jr. et al	1339	322	38,000 ⁰⁰	"Rosedale" Lot 3 Rosemary Lane
26899 May 19, 1975	"	"	"		Premier Unlimited, Inc. et al	1339	240		Jury mtg. see Rem. Sh. 1308 pg. 495 Release Lot 65 Jersey Place
26833 May 19, 1975	"	"	"		C. David Crompton	1339	433	22,700 ⁰⁰	"Westwood Sec. II" 1/2 mile Lot 93 Seminal Dr.
26913 May 19, 1975	"	"	"		Edward N. Nembree	1339	477	44,000 ⁰⁰	Bethel site. Lot 5 Bethel Rd.
26919 May 19, 1975	"	"	"		Charles Stirling et al	1339	504	42,750 ⁰⁰	Lot 4 E. available Dr.

INDIRECT or MORTGAGEE Index to Real Estate Mortgages — Greenville County, S. C.

REG. U. S. PAT. OFFICE *Chas McCott* County Indexes Since 1888
An Identifying Trade Mark

Open at Proper Tab according to First Letter or Letters of Name and refer to Buff Sub-Index sheet for page reference.


COTT FAMILY NAME INDEX No. 75 © 1949
MADE BY THE COTT INDEX COMPANY, COLUMBUS, OHIO
SOLD BY WALKER, EVANS & COGSWELL CO., CHARLESTON, S.C.

1
(P)

FILE NUMBER DATE OF RECORD	MORTGAGEES FAMILY NAMES	GIVEN NAMES ABCDEFGH	GIVEN NAMES IJKLMNO	GIVEN NAMES PQRSTUVWXYZ	MORTGAGORS	BOOK	PAGE	Amount	BRIEF DESCRIPTION, LOCATION, ETC. (Not Warranted)
26915 May 19 1975	First	Federal S	& L Assn.		<i>etal</i> Donald H. Higgins	1339	530	.00 36,000	Sec. 1, Devenger Place Lot 60 Laddack Lane,
26830 May 19 1975	"	"	"		<i>etal</i> David W. Druffithe	1339	536	.00 34,200	"Heritage Hills" Lot 24 Butler Spgs. Rd.
27017 May 20 1975	"	"	"		<i>etal</i> Jimmy L. Juena	1339	628		Forty. au. AEM Book 1284 pg. 71 Release Lien by Judgment Rule #17-1425
27017 May 20 1975	"	"	"		<i>etal</i> Joe Paden	1339	629		Forty. au. AEM Book 1294 pg. 305 Release Lien by Judgment Rule #17-1670
26967 May 20 1975	"	"	"		<i>etal</i> Jackie Don Nelson	1339	554	.00 52,800	Kingsgate Lot 47 Kenilworth Dr.,
26959 May 20 1975	"	"	"		<i>a Sen. Path.</i> The Middleton Group	1339	565	.00 150,000	Less R/W to ingress & egress tract A Wade Hampton Blvd.
26963 May 20 1975	"	"	"		<i>etal</i> Carlos J. Scott	1339	614	.00 9,000	Vista Hills Lot 26 Ridgecrest Dr.,
26950 May 20 1975	"	"	"		<i>IL</i> William B. Hubbard	1339	617	.00 24,700	"Enchanted Forest" Lot 3 Lunce Charming Dr.
27176 May 21 1975	"	"	"		<i>Inc.</i> Golden Grove Properties	1339	724		Forty. au. R.E.M. Book 1292 pg. 280 Mort. & Assumption Agreement -
27172 May 21 1975	"	"	"		<i>Inc.</i> Premier Unlimited	1339	723		Forty. au. AEM Bk. 1308 pg. 495 Release Lot 60 Devenger Place Sub
27186 May 21 1975	"	"	"		<i>Inc.</i> A. Claude Thompson	1339	662	.00 28,800	Cape St. Lot 3 Lunce, Dr. &
27141 May 21 1975	"	"	"		<i>Inc.</i> Jim Vaughn Enterprises	1339	687	.00 34,800	"Devenger Place" Lot 55 Laddack Lane,
27125 May 21 1975	"	"	"		<i>Inc.</i> Ted C. Russell	1339	699	.84 7,372	Fairview Dr. 13.1 acres Hwy. 418
27126 May 21 1975	"	"	"		<i>etal</i> Lyndal R. Lyman	1339	702	.00 20,000	New Hgt. "Chick Spgs. Dr." Lot 42 Lakeland Dr. "Lake
27129 May 21 1975	"	"	"		<i>etal</i> Arnold N. Bishop	1339	705	.00 21,200	Lot 2 Williams St. Taylors, Chick Spgs. Dr.
27314 May 22 1975	"	"	"		<i>etal</i> James Miles Bidwell	1339	787	.00 26,000	Lot 1 Hwy. 523-337 near

INDIRECT or MORTGAGEE Index to Real Estate Mortgages — Greenville County, S. C.

() REG. U. S. PAT. OFFICE *Chas. McClatchy* County Indexes Since 1888 An Identifying Trade Mark

 Open at Proper Tab according to First Letter or Letters of Name and refer to Buff Sub-Index sheet for page reference.

COTT FAMILY NAME INDEX No. 75 © 1949
MADE BY THE COTT INDEX COMPANY, COLUMBUS, OHIO
SOLD BY WALKER, EVANS & COGSWELL CO., CHARLESTON, S.C.

FILE NUMBER DATE OF RECORD	MORTGAGEES FAMILY NAMES	GIVEN NAMES ABCDEFGHIJ	GIVEN NAMES JKLMNO	GIVEN NAMES PQRSTUVWXYZ	MORTGAGORS	BOOK	PAGE	Amount	BRIEF DESCRIPTION, LOCATION, ETC. (Not Warranted)
27314 May 22, 1975	First	Federal S & L Assn.			<i>et al</i> Dean E. Andrews	1339	781	.00 35,000	"Adams Mill Lake" Mauldin Lot 6 Whitestone Ave.,
27314 May 22, 1975	"	"	"	"	J. Warner Welt, (Prod. & Develop. Inc.)	1339	784	.00 34,650	"Edwards Forest" Sec. 3 Lot 42 Wood Creek Dr.
27292 May 22, 1975	"	"	"	"	G. B. H. Development Co. Inc.	1339	796		For mtg. see R.E.M. Bk. 1203 pg. 177 Release Lot 195 Jarratt's Woods Dr. IV
27321 May 22, 1975	"	"	"	"	Montgomery, Inc.	1339	798		For mtg. see R.E.M. Bk. 1324 pg. 14 Modification & Assumption Agt.
27184 May 21, 1975	"	"	"	"	M. William Bester, Jr.	1018	623		For mtg. see R.E.M. Bk. 1308 pg. 206 Release Lot 1 Add. "Pilgrim Point"
27360 May 23, 1975	"	"	"	"	William J. Keesling	1339	821	.52 32,738	"Edwards Forest" Sec. 3 Lot 40 Hollingwood Dr.,
27432 May 23, 1975	"	"	"	"	David L. Ballew	1339	876	.00 12,800	Lot 7 Perry Rd.
27430 May 23, 1975	"	"	"	"	Samuel K. Brown	1339	722	.00 27,133	Truce Creek Sec. 2 Lot 67 Dexter Dr. Drexel
27412 May 23, 1975	"	"	"	"	Raymond L. Smith	1339	721	.00 27,111	Lot 37 Shaw Dr.
27411 May 23, 1975	"	"	"	"	Joseph L. Thomas, Jr.	1339	721	.00 27,111	Lot 37 Shaw Dr., Mauldin
27410 May 23, 1975	"	"	"	"	James C. Middleton	1339	721	.00 27,111	Lot 37 Shaw Dr., Mauldin
27364 May 23, 1975	"	"	"	"	Philip M. Williams	1339	721	.00 27,111	Lot 37 Shaw Dr., Mauldin
27549 May 26, 1975	"	"	"	"	Thomas W. Williams, Jr.	1340	0	.00	Release Lot 37 Shaw Dr., Mauldin
27568 May 26, 1975	"	"	"	"	Henry S. E. Lead, Inc.	1340	4	.00 34,400	Knollwood Sec. 3 Mauldin Lot 21 Edgewood Dr.,
27586 May 26, 1975	"	"	"	"	Franklin Enterprises	1340	13	.00 27,600	"Broadmoor" Lot 27 Woodbury Circle
27586 May 26, 1975	"	"	"	"	Premier Invest. Co. Inc.	1340	23	.00 27,600	Sec. 2 "Woodbury Circuit" Lot 87 Wooddale Dr.

INDIRECT or MORTGAGEE Index to Real Estate Mortgages — Greenville County, S. C.

REG. U. S. PAT. OFFICE *Chas. McCott* County Indexes Since 1888 An Identifying Trade Mark

☞ Open at Proper Tab according to First Letter or Letters of Name and refer to Buff Sub-Index sheet for page reference.

COTT FAMILY NAME INDEX No. 75 © 1949
MADE BY THE COTT INDEX COMPANY, COLUMBUS, OHIO
SOLD BY WALKER, EVANS & COGSWELL CO., CHARLESTON, S.C.

(2)

FILE NUMBER DATE OF RECORD	MORTGAGEES FAMILY NAMES	GIVEN NAMES ABCDEFGH	GIVEN NAMES IJKLMNO	GIVEN NAMES PQRSTUVWXYZ	MORTGAGORS	BOOK	PAGE	Amount	BRIEF DESCRIPTION, LOCATION, ETC. (Not Warranted)
27500 May 26 1975	First	Federal S	& L Assn.		<i>Inc.</i> Cathan & Darby	1340	47	49,600	Sec. I "Sugar Creek" Lot 290 Silver Creek Rd., Lawwood
27547 May 26 1975	"	"	"	"	Kathie D. Welborn	1340	56	19,000	Lot 34 Edgewood ave., Paris View
27556 May 26 1975	"	"	"	"	Jacky Daniel Medlin	1340	59	21,000	Lot 15 Mantle Dr., "McSwain Gardens"
27585 May 26 1975	"	"	"	"	George E. Mappin	1340	62	29,028	Lot 111 Beaufort St. Sec. 2 Impt. by Rem Ph. 1308 pg. 495 Release Lot 58 Swinger Plan Part
27752 May 27 1975	"	"	"	"	Prunus Unlimited, Inc.	1340	216		"Cedar Knape" Myrtle Lot 46 Helms Dr., Sargol
27596 May 27 1975	"	"	"	"	Rex M. Fulks	1340	84	33,500	Line wood in line bridge Lot 75 Rosewood Dr. +
27716 May 27 1975	"	"	"	"	Joe E. Hawkins, Inc.	1340	91	35,200	Line bridge forest Lot 81 Rosewood Dr.
27716 May 27 1975	"	"	"	"	Joe E. Hawkins, Entd.	1340	94	32,800	"Coach Hills" Lot 94 Hitching Post Lane
27708 May 27 1975	"	"	"	"	Rodger D. Temples	1340	112	30,500	Mountain Meadows Sub. Lot 31 Wheatridge Dr.
27698 May 27 1975	"	"	"	"	James E. Walker	1340	197	27,000	Sec. I Lot 30 Deverger Place
27715 May 27 1975	Index in error	See Sec. 3rd. Book	"	"	Lloyd E. Morris, III	1340	101	41,000	Little Creek Phase I Lot 148 Mappin John Lane, Sub. O.P. Mills Property
27707 May 27 1975	Index in error	See Sec. 3rd. Book	"	"	James B. Linkinslett	1340	119	53,000	Lot 13 Kim St. Blk. 0
27801 May 28 1975	"	"	"	"	Thomas C. Edwards	1340	222	23,700	1.47 acres Taylor Road Super Hwy. Home Site
27846 May 28 1975	"	"	"	"	James C. Belcher	1340	235	36,000	Lot 135 Myrtle ave., "Camer Park add."
27846 May 28 1975	"	"	"	"	James C. Belcher	1340	238	8,000	Lot 1 Carter St.
27881 May 28 1975	"	"	"	"	Vivian Johnson	1340	269	13,900	

1 INDIRECT or MORTGAGEE Index to Real Estate Mortgages — Greenville County, S. C.

REG. U. S. PAT. OFFICE *Chas. McCott* County Indexes Since 1888 An Identifying Trade Mark

Open at Proper Tab according to First Letter or Letters of Name and refer to Buff Sub-Index sheet for page reference.

COTT FAMILY NAME INDEX No. 75 © 1949
MADE BY THE COTT INDEX COMPANY, COLUMBUS, OHIO
SOLD BY WALKER, EVANS & COGSWELL CO., CHARLESTON, S.C.

FILE NUMBER DATE OF RECORD	MORTGAGEES FAMILY NAMES	GIVEN NAMES ABCDEFGHIJ	GIVEN NAMES JKLMNO	GIVEN NAMES PQRSTUVWXYZ	MORTGAGORS	BOOK	PAGE	Amount	BRIEF DESCRIPTION, LOCATION, ETC. (Not Warranted)
27880 May 28, 1975	First	Federal S & L Assn.			<i>etal</i> Franklin D. Cantrell	1340	276	.00 21,600	<i>Park ave.</i> Lot 128 Parkhurst Ave.
27884 May 28, 1975	"	"	"		<i>etal</i> Marion P. Greene	1340	293	.00 31,500	<i>Blk. P. Prop. J. P. Mills</i> Lot 12 W. Prentiss Ave.,
27907 May 28, 1975	"	"	"		<i>etal</i> Norman A. Schultz	1340	304	.31 15,220	"Wellington Green" Lot 87 Abington Way,
27915 May 29, 1975	"	"	"		<i>etal</i> Romaine J. Smith	1340	389	.00 34,000	Lot 2 Angie Dr. Sec 3 "L.S. Forest"
27916 May 29, 1975	"	"	"		<i>etal</i> Tommy Farrell Nichols	1340	392	.00 28,500	Lot 179 W. S. Lower Dr., "Homestead acres"
27920 May 29, 1975	"	"	"		<i>etal</i> Robert M. Bixby, Jr.	1340	395	.00 22,500	Lot 54 Hampshire Dr., for mty. see Rem. bk. 1301 pg. 43
28072 May 30, 1975	"	"	"		<i>etal</i> Wesley F. Adams, Jr.	1340	510	.00	Modification & Assumption Agre. - for mty. see Rem. bk. 1303 pg. 271
28073 May 30, 1975	"	"	"		<i>etal</i> William B. Haffner	1340	510	.00	Modification & Assumption Agre. "Holly Gap, Sub." Mullin Sec. 2
28050 May 31, 1975	"	"	"		<i>etal</i> J. Lynn Keenum	1340	427	.00 32,000	Lot 52 Broadhead Rd.
28133 May 30, 1975	"	"	"		<i>etal</i> N. & N. Electric Co., Inc.	1340	460	.00 27,211	Lot, 30 Chilpess Circle "Sycamore Lake"
28113 May 30, 1975	"	"	"		<i>etal</i> Joseph M. Davis, Jr.	1340	452	.00 22,111	Lot 12 E. Indian Trail "Mystic" Sec. 14 Magellan
28041 May 30, 1975	"	"	"		<i>etal</i> Kevin Casey	1340	410	.00 27,500	Lot 57 McChale Dr., "Sycamore Forest"
28040 May 30, 1975	"	"	"		<i>etal</i> William J. Adams	1340	477	.00 25,100	Lot 141 Robin Hood Rd., "Spruce Lake Sub."
28011 May 31, 1975	"	"	"		<i>etal</i> Charles Bennett	1340	485	.00 27,111	Lot 62 Forestside Dr., "Sycamore Forest Sub."
28339 May 31, 1975	"	"	"		<i>etal</i> Auchin K. Binnersee	1340	482	.00 31,600	Lot 30 Reed Street Rd., Sec. 3 "Sycamore Forest"
28114 May 31, 1975	"	"	"		<i>etal</i> Lynon L. Edgemo	1340	474	.00 32,200	Lot 13 Charing Cross Rd.

INDIRECT or MORTGAGEE Index to Real Estate Mortgages — Greenville County, S. C. 1

REG. U. S. PAT. OFFICE *Chas McCott* County Indexes Since 1888
An Identifying Trade Mark

Open at Proper Tab according to First Letter or Letters of Name and refer to Buff Sub-Index sheet for page reference.

COTT FAMILY NAME INDEX No. 75 © 1949
MADE BY THE COTT INDEX COMPANY, COLUMBUS, OHIO
SOLD BY WALKER, EVANS & COGSWELL CO., CHARLESTON, S.C.

(R)

FILE NUMBER DATE OF RECORD	MORTGAGEES FAMILY NAMES	GIVEN NAMES ABCDEFGH	GIVEN NAMES IJKLMNO	GIVEN NAMES PQRSTUVWXYZ	MORTGAGORS	BOOK	PAGE	Amount	BRIEF DESCRIPTION, LOCATION, ETC. (Not Warranted)
28119 May 30 1975	First	Federal S	& L Assn.		Donald Ladgett, et al	1340	501	.00	"Forester woods" Sec. IV middle
28127 May 30 1975	"	"	"		Adam Fisher, Jr	1340	504	49,950	Lot 172 Pleasant Trail, "Camelot" Lot 45 Lionel Court.
28297 June 2 1975	"	"	"		Previews Unlimited	1340	704		Partly see Rem Bd. 1208 pg. 495 Release Lot 20 Dungen Place
28272 June 2 1975	"	"	"		Jackie D. Epperly	1340	540	21,650	"Westwood" Sec. III S. Mills Lot 289 Casewood Rd.
28249 June 2 1975	"	"	"		Ralph W. Cook III	1340	681	40,000	Boiling Spring Estate Lot 6 Waterloo Circle
28436 June 3 1975	"	"	"		now by B.H. Development Co., Inc. by B.H. Development Co., Inc.	1340	823		Partly see Rem Bd. 1203 pg. 171 Release Lot 172 Forester Woods
28430 June 3 1975	"	"	"		Delores Ann McLee	1340	729	30,000	"Northwood Hills" Rem. Sec. I-1-A Lot 30 Trinity Way
28417 June 3 1975	"	"	"		Robert E. Kerns, et al	1340	761	28,000	"Oakwood Hills" Lot 11 E. Lee Rd.
28414 June 3 1975	"	"	"		Lennie J. Davis, Jr.	1340	802	11,000	Lot Old Esley Bridge Rd.
28416 June 3 1975	"	"	"		Danny Lee Mates, et al	1340	805	17,550	Lot 46 Cor. Old Esley Bridge Rd. & Plainview Rd.
28495 June 4 1975	"	"	"		Boyd F. Greene, Jr.	1340	934		"Plainview Ridge" Partly see Rem Bd. 1283 pg. 398 Mod. & Assumption Agmt.
28558 June 4 1975	"	"	"		now by B.H. Development Co., Inc. by B.H. Development Co., Inc.	1340	940		Partly see Rem Bd. 1203 pg. 171 Release Lot 166 Forester Woods Sec. IV
28549 June 4 1975	"	"	"		Anthony Goudouvas, et al	1340	840	32,000	"Edynell Forest North" Lot 23 Valley Rd.
28582 June 4 1975	"	"	"		C. A. Keezer	1340	872	33,200	Sec. 2, Leppertree Lot 119 Charles Oak Dr.

(over)

INDIRECT or MORTGAGEE Index to Real Estate Mortgages — Greenville County, S. C.

REG. U. S. PAT. OFFICE *Chester McCott* County Indexes Since 1888 An Identifying Trade Mark


Open at Proper Tab according to First Letter or Letters of Name and refer to Buff Sub-Index sheet for page reference.

COTT FAMILY NAME INDEX No. 75 © 1949 MADE BY THE COTT INDEX COMPANY, COLUMBUS, OHIO SOLD BY WALKER, EVANS & COGSWELL CO., CHARLESTON, S.C.

FILE NUMBER DATE OF RECORD	MORTGAGEES FAMILY NAMES	GIVEN NAMES ABCDEFGHIJ	GIVEN NAMES JKLMNO	GIVEN NAMES PQRSTUVWXYZ	MORTGAGORS	BOOK	PAGE	Amount	BRIEF DESCRIPTION, LOCATION, ETC. (Not Warranted)
28581 Jun. 4, 1975	First	Federal S & L Assn.			alex Koutoumbis, et al	1340	881	.00 75,000	.44 ac. Wade Hampton Blvd. also R/W to ingress & egress also an assign.
"	"	"	"	"	" " "	1340	881		
28620 Jun. 5, 1975	"	"	"	"	John L. Baber	1340	953	.00 21,850	2 1/2 ac. Rust. Legions. Unit #6 Sudgewood II
28682 Jun. 5, 1975	"	"	"	"	Michael D. Pett, et al	1341	986	.00 32,800	Sec. 1, 2nd Part E. Sta Lot 25 1/2 Elmore Dr.
28680 Jun. 5, 1975	"	"	"	"	John I. Mauldin, et al	1341	11	.00 33,200	"Forester's Walk" Mauldin Lot 47 Upper Coll. Dr.
28674 Jun. 5, 1975	"	"	"	"	John Trammell, et al	1341	11	.00 32,400	Lot 35 1/2 Mill St.
28674 Jun. 5, 1975	"	"	"	"	John Trammell, et al	1341	23	.00 34,000	Lot 14 1/2 Mill St.
28620 Jun. 5, 1975	"	"	"	"	Bellingham, Inc.	1341	51		appt. map in ch. 11 p. 47-48 1/4 Acre Lot 81 Bellingham Blvd. appt. map in ch. 11 p. 47-48
28742 June 6, 1975	"	"	"	"	H + B Properties, Inc. (was small - Small Entip. Inc)	1341	100		Release 4-7-75 "Merrifield Park Sec. II"
28745 Jun. 6, 1975	"	"	"	"	Greenville Sew. Corp. et al	1341	46	.00 40,800	Lot 18 Parliament Dr.
28814 Jun. 6, 1975	"	"	"	"	Charles E. Medlicott	1341	83	.00 25,000	"Cypress Forest" Lot 59 Cypress Dr.
28871 Jun. 6, 1975	"	"	"	"	David D. McDonald	1341	109	.00 41,000	1/4 Acre Lot 109 H. Lot Car. Shepherd Dr. + Valleybrook
28867 Jun. 6, 1975	"	"	"	"	Rose Anne Sullivan	1341	126	.00 17,475	Lot 47 Time Valley Dr.
28872 Jun. 6, 1975	"	"	"	"	David W. Cross, et al	1341	129	.00 19,300	1/4 Acre Lot 129 Lot 103 Car. Shepherd Dr.
28738 Jun. 6, 1975	"	"	"	"	Donald E. Bally, Inc.	1341	154	.00 33,400	"Del Norte" Sec. II Lot 25 1/2 Elmore Dr.
28760 Jun. 7, 1975	"	"	"	"	Oscar S. Putman, et al	1341	292	.26 29,345	Sec. I Life Forest Lot 67 Lake Fairfield Dr.

INDIRECT or MORTGAGEE Index to Real Estate Mortgages — Greenville County, S. C. 1

REG. U. S. PAT. OFFICE *Chas McCott* County Indexes Since 1888 An Identifying Trade Mark

 Open at Proper Tab according to First Letter or Letters of Name and refer to Buff Sub-Index sheet for page reference.


COTT FAMILY NAME INDEX No. 75 © 1949
MADE BY THE COTT INDEX COMPANY, COLUMBUS, OHIO
SOLD BY WALKER, EVANS & COGSWELL CO., CHARLESTON, S.C.

(5)

FILE NUMBER DATE OF RECORD	MORTGAGEES FAMILY NAMES	GIVEN NAMES ABCDEFGHIJ	GIVEN NAMES KLMNO	GIVEN NAMES PQRSTUVWXYZ	MORTGAGORS	BOOK	PAGE	Amount	BRIEF DESCRIPTION, LOCATION, ETC. (Not Warranted)
29107 June 10, 1975	First	Federal S	& L Assn.		James George Brennan Sdr's.	1341	381		Partly see R Em Bk. 1247 pg. 510 Release in judgment case M-1662
29134 June 10, 1975	"	"	"	"	Charles R. Hammell	1341	349	32,400	Byrdette Estate, Mauldin Lot 34 Heather Lane,
29135 June 10, 1975	"	"	"	"	Jerry S. Cline Co. Inc.	1341	352	34,800	Coach Hills Lot 183 Old Orchard Lane,
29127 June 10, 1975	"	"	"	"	George D. Shields Sdr's Inc.	1341	358	26,500	III Mauldin, Austin St. Lot 43 Fargo St. Glendale
29127 June 10, 1975	"	"	"	"	George D. Shields Sdr's Inc.	1341	361	25,600	IV Mauldin, Austin St. Lot 42 Fargo St. Glendale
29127 June 10, 1975	"	"	"	"	George D. Shields Sdr's Inc.	1341	367	26,455	Bishop's Ridge, Mauldin Lot 51 Ashmore Bridge Rd
29235 June 11, 1975	"	"	"	"	Paul S. Batts, et al	1341	415	25,000	McC Daniel Lot 16 Clelland St.,
29235 June 11, 1975	"	"	"	"	Orall W. Batts, et al	1341	428	31,100	Hakland Terrace Lot 22 Zelma Dr.,
29367 June 12, 1975	"	"	"	"	Project 20, Inc.	1341	612		Release Units 46, 47 & 48 Bridgeway II Hwy. Prop. Reg. - for intgr. see R Em Bk.
29397 June 12, 1975	"	"	"	"	Thomas C. Brissett	1341	526	40,000	1235 pg. 620 & Bk. 1284 pg. 89 Bryan - woods H. lot 18 Bryan ct.,
29396 June 12, 1975	"	"	"	"	Benjamin J. Batson III et al	1341	547	21,950	Harig. Prop. Regime Unit 33 Bridgeway
29293 June 12, 1975	"	"	"	"	James L. Atkins, Jr. et al	1341	586	25,150	Augusta area Lot 12 Meadows ave.,
29353 June 12, 1975	"	"	"	"	Marcus W. Sandberg	1341	589	16,516	Syc. III, Montclair Lot 152 Montclair Rd.,
29478 June 12, 1975	"	"	"	"	Christine S. Temple	1341	598	16,500	Florida ave. Est. Lot 20 Car. Wagon ave. &
29496 June 13, 1975	"	"	"	"	David J. Miller, et al	1341	642	32,400	Sec. IV, Del Norte Lot 339 Ellmore Dr.,

INDIRECT or MORTGAGEE Index to Real Estate Mortgages — Greenville County, S. C.

REG. U. S. PAT. OFFICE *Chas McCott* County Indexes Since 1888 An Identifying Trade Mark

 Open at Proper Tab according to First Letter or Letters of Name and refer to Buff Sub-Index sheet for page reference.

COTT FAMILY NAME INDEX No. 75 © 1949
MADE BY THE COTT INDEX COMPANY, COLUMBUS, OHIO
SOLD BY WALKER, EVANS & COGSWELL CO., CHARLESTON, S. C.

FILE NUMBER DATE OF RECORD	MORTGAGEES FAMILY NAMES	GIVEN NAMES ABCDEFGHIJ	GIVEN NAMES JKLMNO	GIVEN NAMES PQRSTUVWXYZ	MORTGAGORS	BOOK	PAGE	Amount	BRIEF DESCRIPTION, LOCATION, ETC. (Not Warranted)
29497 Jun. 13, 1975	First	Federal S & L Assn.			Jerry C. Gibson, et al	1341	645	.00 23,600	avenue Park Lot 160 Marlow Lane,
29522 Jun. 13, 1975	"	"	"	"	American Inv. Corp.	1341	652	.96 15,841	Hariz. Prop. Regime Unit 7 Highlands
29524 Jun. 13, 1975	"	"	"	"	J. Wayne Crolley, et al	1341	669	.00 9,308	Lot 17 Brookside ave., Tract I, Onchok Land Co., Duille P.
"	"	"	"	"	" " " "	1341	669		Del Norte Est.
29547 Jun. 13, 1975	"	"	"	"	Jesse L. alley, Jr. et al	1341	699	.00 31,600	Lot 227 Tussock ll. Sec. II, J.P. Ty. section 123129.255
29527 Jun. 13, 1975	"	"	"	"	Project 21, Inc. et al	1341	130		Lot 333 ... H.P.A.
29589 Jun. 16, 1975	"	"	"	"	Michael Larris Kellott et al	1341	742	.00 55,000	"Chanticleer" Sec. II ll. lot 105 Southam Moore
29647 Jun. 16, 1975	"	"	"	"	William W. Roberts	1341	767	.00 31,010	"Singerell" Lot 1 Fencrest Dr.
29614 Jun. 16, 1975	"	"	"	"	Snidell Builders, Inc.	1341	817	.00 23,650	A. lot 80 car. Duille, Thomas ll. & Snidell 1st Lane, Sec. I. Thomas woods
"	"	"	"	"	" " " "	1341	819		
29751 Jun. 17, 1975	"	"	"	"	Putney Builders, Inc.	1341	100		
29797 Jun. 17, 1975	"	"	"	"	James W. Delaney, et al	1341	877	.00 31,111	Wendell Forest, Sec. II Lot 26 Nova, etc.
29790 Jun. 17, 1975	"	"	"	"	Donald E. Batty, Inc.	1341	723	.00 33,151	"Brookside" Sec. 2 Mauldin Lot 50 Stonybrook Trail;
"	"	"	"	"	Tom. G. Smith, Jr.				
"	"	"	"	"	W. J. ...		50		
29933 Jun. 18, 1975	"	"	"	"	Marvin C. Mills	1342	4	.00 24,100	Lot 53 Longforest acres

1 INDIRECT or MORTGAGEE Index to Real Estate Mortgages — Greenville County, S. C.

REG. U. S. PAT. OFFICE *Chas. McCarty* County Indexes Since 1888 An Identifying Trade Mark

Open at Proper Tab according to First Letter or Letters of Name and refer to Buff Sub-index sheet for page reference.

COTT FAMILY NAME INDEX No. 75 © 1949 MADE BY THE COTT INDEX COMPANY, COLUMBUS, OHIO SOLD BY WALKER, EVANS & COGSWELL CO., CHARLESTON, S.C.

FILE NUMBER DATE OF RECORD	MORTGAGEES FAMILY NAMES	GIVEN NAMES ABCDEF GH	GIVEN NAMES IJKLMNO	GIVEN NAMES PQRSTU VWXYZ	MORTGAGORS	BOOK	PAGE	Amount	BRIEF DESCRIPTION, LOCATION, ETC. (Not Warranted)
30284 Jun. 23, 1975	First	Federal S & L Assn.			Frank R. Jaffer, et al et al	1342	372	.00 15,500	"Linsdale" Lot 8 Bentall Rd. "Colonial Hills" Sec. 2
30281 Jun. 23, 1975	"	"	"		Bruce W. Price, Jr. et al	1342	381	.00 27,050	Lot 32 Embury St. Burlitt East, Mauldin
30317 Jun. 23, 1975	"	"	"		Ralph Allen Judgen, Jr. et al	1342	390	.00 28,000	Lot 82 Lily Lane
30397 Jun. 24, 1975	"	"	"		N. N. Electric Co., Inc.	1342	416	.00 27,200	Lot 31 Childress Circle Blends Lane "Hemperson Forest"
30436 Jun. 24, 1975	"	"	"		Top Development Co., Inc.	1342	434	.00 32,000	Lot 34 Cor. Darlglen ave. & Dartmouth River Rd. 1291/4-501
30427 Jun. 24, 1975	"	"	"		William A. McHaffie, et al	1342	432		Medicare Agreement & Loan Mod.
30442 Jun. 24, 1975	"	"	"		Pebble Creek Dev.	1342	477		Blends Lane "Hemperson Forest"
30508 Jun. 25, 1975	"	"	"		David B. Logan, et al	1342	490	.00 16,000	"Augustus Road Ranches" Lot 110 1/4th lot 111 Beck ave.
30588 Jun. 25, 1975	"	"	"		Jay C. Cummings	1342	505	.00 31,000	"Westcliffe" Lot 7 Elmhurst Dr. Spring mtn. St.
30608 Jun. 25, 1975	"	"	"		Melvin L. Bridges (aka the Pittman Tr. Co.) et al	1342	591	.00 31,250	Lot Viewmont Dr. Bayco sub.
30578 Jun. 25, 1975	"	"	"		Raymond G. Putman, et al	1342	574	.00 35,000	Lot 3 1/2th + Pittman St. White North
30606 Jun. 25, 1975	"	"	"		James R. Spruce, et al	1342	577	.00 24,000	Lot 15 Kaystone Ct. E. Kirkland Gate, Blk 1
30585 Jun. 25, 1975	"	"	"		Charlie W. Kimbrell, et al	1342	600	.00 11,200	Lot 15 Carolina way. "Diplomat Trk"
30631 Jun. 24, 1975	"	"	"		Charles R. Dimsdale, Jr. et al	1342	622	.00 10,000	Lot 1400 (Elmhurst Dr.) Spec. E "Superblock"
30600 Jun. 24, 1975	"	"	"		Catharine & Darby Bell, et al	1342	632	.00 50,000	Lot 219 Selma creek Ct.

INDIRECT or MORTGAGEE Index to Real Estate Mortgages — Greenville County, S. C.

REG. U. S. PAT. OFFICE *Chas McCott* County Indexes Since 1888 An Identifying Trade Mark

Open at Proper Tab according to First Letter or Letters of Name and refer to Buff Sub-Index sheet for page reference.

COTT FAMILY NAME INDEX No. 75 © 1949
MADE BY THE COTT INDEX COMPANY, COLUMBUS, OHIO
SOLD BY WALKER, EVANS & COGSWELL CO., CHARLESTON, S.C.

(U)

FILE NUMBER	DATE OF RECORD	MORTGAGEES FAMILY NAMES	GIVEN NAMES ABCDEFGHIJ	GIVEN NAMES KLMNO	GIVEN NAMES PQRSTUVWXYZ	MORTGAGORS	BOOK	PAGE	Amount	BRIEF DESCRIPTION, LOCATION, ETC. (Not Warranted)
30681	Jun. 26, 1975	First	Federal S	& L Assn.		Charles E. Butler	1342	649	38,800	"Devenger Place" Sec. I Lot 48 Paddock Lane
30714	June 27, 1975	"	"	"		"	"	"	"	"
30833	Jun. 27, 1975	"	"	"		Terrill J. Ayers, et al	1342	748		2-12,280 for only. Sec. 8 E.M. Bk 990 Pg. 543 Release Lien by Judgement Call. #
30747	Jun. 27, 1975	"	"	"		John J. Hallman -	1342	694	30,800	Lot 4 Clear view Park State Park Rd. Hwy. No. 5-23-22 Near Dr. West Bates St.
30749	Jun. 27, 1975	"	"	"		Marye R. Weaver, et al	1342	702	34,000	By cdeq Terrace Part lots 40 + 41 "Inchrest" (Bates St.) "Northside Gardens"
30795	Jun. 27, 1975	"	"	"		Richard L. Rignall	1342	796	20,000	Lot 6 Bates View Dr.
30743	Jun. 27, 1975	"	"	"		Michael Vin Hallman	1342	799	24,350	Lot 20 Williams St. Hampton Gardens, Sec. 3
30754	Jun. 27, 1975	"	"	"		Merge J. Bauer	1342	805	30,000	Lot 143 Lisswood, Wade Sec. 2 North Gardens
30755	Jun. 27, 1975	"	"	"		Paul Norman Rampley	1342	811	18,250	St. lots 18 + 31 against court
30867	Jun. 30, 1975	"	"	"		Thomas H. Walton	1342	814	29,900	Lot 173 Cor. Newgate Dr. + Brookmere Rd. "Bellingham" Sec. III, Sivillo
30939	Jun. 30, 1975	"	"	"		David C. Jones, et al	1342	927	21,400	"Westwood" Sec. VI Lot 576 Yellow wood Dr.
30960	Jun. 30, 1975	"	"	"		Ben C. Sanders	1342	856	40,400	Sec. II Lot 105 Devenger Place
		"	"	"		Norma Lee Lightsey	1342	861	19,750	Lot 4 E. Craft St.

over

INDIRECT or MORTGAGEE Index to Real Estate Mortgages — Greenville County, S. C.

REG. U. S. PAT. OFFICE *Chas. McCott* County Indexes Since 1888 An Identifying Trade Mark

Open at Proper Tab according to First Letter or Letters of Name and refer to Buff Sub-Index sheet for page reference.

COTT FAMILY NAME INDEX No. 75 © 1949
MADE BY THE COTT INDEX COMPANY, COLUMBUS, OHIO
SOLD BY WALKER, EVANS & COGSWELL CO., CHARLESTON, S.C.

FILE NUMBER DATE OF RECORD	MORTGAGEES FAMILY NAMES	GIVEN NAMES ABCDEFGHIJ	GIVEN NAMES KLMNO	GIVEN NAMES PQRSTUWXYZ	MORTGAGORS	BOOK	PAGE	Amount	BRIEF DESCRIPTION, LOCATION, ETC. (Not Warranted)
30965 Jun. 30, 1975	First	Federal S & L Assn.			Lambert W. Jordan	1342	878	.00 60,000	5.08 acs. (Tract 2) Junner Rd. (Rural School Rd.) 1/2 W. 1/2 N
"	"	"	"	"	" " "	1342	878		R. L. Co., less triangle strip
"	"	"	"	"	" " "	1342	878		also + ass. Junner Rd. (Tract 1)
30989 Jun. 30, 1975	"	"	"	"	L. E. Gregory & Co., Inc.	1342	885	.50 43,000	Guertje House Lot 1 Foxcroft Rd., mtg. see R.E.M. Bk. 1307 Pg. 6
31027 Jun. 30, 1975	"	"	"	"	Michael A. Thomas, et al Inc.	1342	930		Mod. + assumpt. agree. for for mtg. see R.E.M. Bk. 1307 Pg. 495
31026 Jun. 30, 1975	"	"	"	"	Prevue Unlimited Inc.	1342	931		Release lot 63 Deninger Place
74 Jul. 1, 1974	"	"	"	"	George A. Jansel	1342	941	.00 17,600	Grathmore Lot 12 Deninger Rd., Chap. 2 "Deer Run"
130 Jul. 1, 1975	"	"	"	"	Kenneth W. Putman Inc.	1343	25	.00 26,400	Lot 3 + 2536 K. Wingate Pg. 2 Deninger Place
33 Jul. 1, 1975	"	"	"	"	Jim Vaughn Enterprises	1343	31	.00 35,211	Lot 72 Deninger Lane, Pg. 12 Chapman Rd.
87 Jul. 1, 1975	"	"	"	"	Charles D. Reed, et al Construction, Inc.	1343	34	.00 42,511	Lot 14 Chapman Rd.
79 Jul. 1, 1975	"	"	"	"	Brookstone Properties 3 1/2 mtg. in R.E.M. Bk. 1307	1343	37	.00 17,500	Lot 11 Stone Ave. 1/2 Deninger Place
33 Jul. 1, 1975	"	"	"	"	Danell Holder	1343	40	.00 27,711	Lot 14 Deninger Lane, Dec. 4 for mtg. see R.E.M. Bk. 1307 Pg. 495
98 Jul. 1, 1975	"	"	"	"	Prevue Unlimited, Inc.	1343	72		Release lot 105 Deninger Place 1/2 Deninger Place
163 Jul. 2, 1975	"	"	"	"	Judith A. Ward	1343	87	.00 25,111	Lot 5 Deninger Ave. 1/2 Deninger Place
277 Jul. 2, 1975	"	"	"	"	William J. Coram and	1343	104	.00 17,500	1/2 Deninger Place Lot 23 Cor. Nicklax St. + Deninger mtg. see R.E.M. Bk. 1108 Pg. 195
214 Jul. 2, 1975	"	"	"	"	William Harrison, et al	1343	202		assign. to collateral invest. co. for

INDIRECT or MORTGAGEE Index to Real Estate Mortgages — Greenville County, S. C.

REG. U. S. PAT. OFFICE *Chas. McCall* County Indexes Since 1888
An Identifying Trade Mark

Open at Proper Tab according to First Letter or Letters of Name and refer to Buff Sub-Index sheet for page reference.

COTT FAMILY NAME INDEX No. 75 © 1949
MADE BY THE COTT INDEX COMPANY, COLUMBUS, OHIO
SOLD BY WALKER, EVANS & COGSWELL CO., CHARLESTON, S. C.

(V)

FILE NUMBER DATE OF RECORD	MORTGAGEES FAMILY NAMES	GIVEN NAMES ABCDEFGHIJ	GIVEN NAMES JKLMNO	GIVEN NAMES PQRSTUVWXYZ	MORTGAGORS	BOOK	PAGE	Amount	BRIEF DESCRIPTION, LOCATION, ETC. (Not Warranted)
257 Jul. 2, 1975	First	Federal S	& L Assn.		Janice Ant. Delmona <i>et al</i>	1343	207		mtg. see R.E.M. book 1227 pg. 489 Release pt. 12 Stralmore Farm
410 Jul. 3, 1975	"	"	"		William H. Sickley	1343	264	13,500	Lot 4041 Ford Surfaced Sylvan Hills
407 Jul. 3, 1975	"	"	"		Lloyd Wakefield <i>et al</i>	1343	297	8,700	Lot 80 Collinson Rd. Sec. 6 Westwood, S.ville
352 Jul. 3, 1975	"	"	"		Roger D. Converse	1343	303	22,100	Lot 586 Yellow wood Dr. Per mtg. see R.E.M. book 1377 pg. 102
373 July 3, 1975	"	"	"		Redmond Enterprises <i>et al</i>	1343	315		Trud. Assumption Agreement "Oakwood acre"
507 Jul. 7, 1975	"	"	"		Paul Messich, Jr.	1343	352	7,500	Lot 28 Oakwood ave. Nex. Mauldin surfer. Dr.
536 Jul. 7, 1975	"	"	"		Mabel J. Meares	1343	387	19,000	Lot 36 Hurry Lane, Blendale Bates Dr.
452 Jul. 7, 1975	"	"	"		Richard C. Lutson, <i>et al</i>	1343	399	15,000	Lot 2 Clear View Dr. Per mtg. see R.E.M. bk. 1301 pg. 145
608 July 8, 1975	"	"	"		Derry K. Clinic Company, Inc.	1343	452		Trud. Assumption Agreement Estate "mauldin"
739 Jul. 9, 1975	"	"	"		Rosamond Entef, Inc.	1343	468	34,000	Lot 21 Oak Park Dr. "Burdett Estate. Mauldin"
739 Jul. 9, 1975	"	"	"		Rosamond Entef, Inc. <i>et al</i>	1343	471	34,400	Lot 17 Cul-de-sac Burdett "Dunwoody, Lucey, Sec. F"
741 Jul. 9, 1975	"	"	"		Thomas A. Finley, Jr. <i>et al</i>	1343	482	32,800	Lot 59 Saddleback Lane, "Whitton Place"
738 Jul. 9, 1975	"	"	"		Thomas N. Roberts	1343	493	10,000	Lot 53 Whittington Dr. "Anon Park"
667 Jul. 9, 1975	"	"	"		John Dee wood, <i>et al</i>	1343	499	21,000	Lot 87 Saddleback Lane, Del Norte Rd., Del Norte Estate
867 Jul. 10, 1975	"	"	"		Serban Dulfu, <i>et al</i>	1343	576	40,600	Lot 52 cor. West Allen Ct.
874 Jul. 10, 1975	"	"	"		Charles A. Cassett, <i>et al</i>	1343	605	21,000	Lot 3 S.C. Hwy. 29

INDIRECT or MORTGAGEE Index to Real Estate Mortgages — Greenville County, S. C.

() REG. U. S. PAT. OFFICE *Chester McCott* County Indexes Since 1888 An Identifying Trade Mark


Open at Proper Tab according to First Letter or Letters of Name and refer to Buff Sub-Index sheet for page reference.

COTT FAMILY NAME INDEX No. 75 © 1949
MADE BY THE COTT INDEX COMPANY, COLUMBUS, OHIO
SOLD BY WALKER, EVANS & COGSWELL CO., CHARLESTON, S.C.

FILE NUMBER DATE OF RECORD	MORTGAGEES FAMILY NAMES	GIVEN NAMES ABCDEFGHIJ	GIVEN NAMES JKLMNO	GIVEN NAMES PQRSTUVWXYZ	MORTGAGORS	BOOK	PAGE	Amount	BRIEF DESCRIPTION, LOCATION, ETC. (Not Warranted)
823 Jul. 10, 1975	First	Federal S & L Assn.			John S. Disher, P.M.D. Inc.	1343	531	.00 47,850	Varig. Prop. Regime Unit No. D-23 Centre west
1035 Jul. 11, 1975	"	"	"		Southills Delta P.	1343	688	.00 35,200	Knollwood Hpts. Sec. 5 Lot 55 Hail Dr.
1039 Jul. 11, 1975	"	"	"		Top Dev. Co., Inc.	1343	691	.00 31,600	Alpina Lane, Henderson Forest Lot 11 Car. Fetter Dr. &
1039 Jul. 11, 1975	"	"	"		Top Dev. Co., Inc.	1343	698	.00 36,500	Henderson Forest Lot 52 Milledge Ln.,
1032 Jul. 11, 1975	"	"	"		Mary M. Black	1343	744	.00 10,000	Lyons Estate. Sec. A Lot 91 Hensley Rd.
1033 Jul. 11, 1975	"	"	"		Freeman Cooper	1343	747	.00 33,200	Grant Hill H. Lot in Church Hills Dr.
919 July 11, 1975	"	"	"		R. Corporation	1343	869	.00	Inty. on Rem. bk. 1293 pg. 196 Release Unit D-23 Center West H.P.P.
1058 Jul. 14, 1975	"	"	"		William J. Byrum Jr.	1343	870	.00 50,000	S. P. Kanchetter Ruston P. Sec. 2 Lot 25 Mustang Circle
1123 Jul. 14, 1975	"	"	"		Maura E. Shell, Jr.	1343	931	.00 39,500	"Angdale Forest" Sec. 4 Lot 14 Drexley Rd.
1072 July 14, 1975	"	"	"		Premier Unlimited, Inc.	1343	949	.00	Inty. on Rem. bk. 1293 pg. 195 Release Lot 14 Mustang Circle
1072 July 14, 1975	"	"	"		Wm. E. Smith, Atty.	1343	978	.00	Inty. on Rem. bk. 1293 pg. 197 Release Lot 13 Mustang Circle
1227 July 15, 1975	"	"	"		Premier Unlimited, Inc.	1343	100	.00	Inty. on Rem. bk. 1293 pg. 195 Release Lot 14 Mustang Circle
1227 July 15, 1975	"	"	"		Winged Wheel Realty	1343	101	.00	Inty. on Rem. bk. 1293 pg. 195 Release Lot 14 Mustang Circle
1227 July 15, 1975	"	"	"		John A. ...	1343	101	.00	Inty. on Rem. bk. 1293 pg. 195 Release Lot 14 Mustang Circle
1227 July 15, 1975	"	"	"		Jennie L. Henderson	1343	101	.00	Inty. on Rem. bk. 1293 pg. 195 Release Lot 14 Mustang Circle
1327 July 15, 1975	"	"	"		Sudeth Builders Inc.	1343	806	.00 41,600	River Downs Lot 1 Mackay Rd. & Hammer Rd.

INDIRECT or MORTGAGEE Index to Real Estate Mortgages — Greenville County, S. C.

REG. U. S. PAT. OFFICE *Chas McCott* County Indexes Since 1888
An Identifying Trade Mark

 Open at Proper Tab according to First Letter or Letters of Name and refer to Buff Sub-Index sheet for page reference.

COTT FAMILY NAME INDEX No. 75 © 1949
MADE BY THE COTT INDEX COMPANY, COLUMBUS, OHIO
SOLD BY WALKER, EVANS & COGSWELL CO., CHARLESTON, S.C.

(W)

FILE NUMBER	MORTGAGEES FAMILY NAMES	GIVEN NAMES ABCDEFGH	GIVEN NAMES IJKLMNO	GIVEN NAMES PQRSTUWXYZ	MORTGAGORS	BOOK	PAGE	Amount	BRIEF DESCRIPTION, LOCATION, ETC. (Not Warranted)
1323 July 16, 1975	First	Federal S	& L Assn.		<i>D Builders Corp.</i>	1343	809	37,600	<i>Ryne Down</i> Lot 25 Morgan Court,
1330 July 16, 1975	"	"	"		Clarence N. Edwards, Jr.	1343	815	48,000	<i>Terra Pine Esty Reg. III</i> Lot 23 Terra Lea Lane,
1333 July 16, 1975	"	"	"		Kenneth W. Lockridge	1343	818	33,300	<i>Regime. Paris Int. Sp.</i> Unit B-13 Centre West Har. Prop
1392 July 16, 1975	"	"	"		Joe E. Newbern Enterprises, Inc.	1343	824	34,000	<i>Brook Forest</i> Lot 53 Pinewood dr. "Pine
1391 July 16, 1975	"	"	"		Jasper Wylie Bubb	1343	827	40,000	<i>St. Karyn's</i> Lot 12 Oberdare Lane & Ruckden
1395 July 16, 1975	"	"	"		Charles H. Smith	1343	827	44,046	<i>Wardale</i> Lot 71 Rockingham Rd.
1331 July 16, 1975	"	"	"		Charles R. Puntch	1344	547	34,200	<i>Wardale Forest</i> Lot 59 Wardsville Lane.
1344 July 16, 1975	"	"	"		Robert W. Kendall	1344	5	23,700	<i>Clairmont</i> Lot 101 Wardsville dr. & Bean
1438 July 17, 1975	"	"	"		R. Corporation	1344	112		<i>John Inty. see Rembt. 1293 pg. 196</i> Reliance Unit B-13 Centre West Har. P.H.
1489 July 17, 1975	"	"	"		Adolph A. Diamantstein	1344	38	30,350	<i>Barbara's</i> Lot 30 Balper St. Wade Hampton
1427 July 19, 1975	"	"	"		Larry James Nickman	1344	41	27,250	<i>Hills</i> Lot 4 Richmond dr. "Richmond
1489 July 19, 1975	"	"	"		P. L. Bruce Company	1344	65	231,250	<i>Butter Sp.</i> Fract 2-8-26 Bruce Power Dr.
1490 July 19, 1975	"	"	"		John B. Prider	1344	68	7,000	<i>Eds</i> Lot 192 Del Norte Rd. "Del Norte
1456 July 17, 1975	"	"	"		George P. Shields Bldg. Inc.	1344	94	40,000	<i>Burdett - Esty</i> Lot 60 out-dr. see off Burdett dr.
1427 July 17, 1975	"	"	"		Helen B. Small	1344	97	26,000	<i>Eds</i> Lots 2 & 3 Sand Lane, Belmont
1427 July 17, 1975	"	"	"		Charles Bennett	1344	100	19,000	<i>Eds</i> Lot 22 Rafford Lane.

INDIRECT or MORTGAGEE Index to Real Estate Mortgages — Greenville County, S. C.

REG. U. S. PAT. OFFICE

Chas. McCott

County Indexes Since 1888
An Identifying Trade Mark

Open at Proper Tab according to First Letter or Letters of Name and refer to Buff Sub-Index sheet for page reference.

COTT FAMILY NAME INDEX No. 75 © 1949
MADE BY THE COTT INDEX COMPANY, COLUMBUS, OHIO
SOLD BY WALKER, EVANS & COGSWELL CO., CHARLESTON, S.C.

FILE NUMBER DATE OF RECORD	MORTGAGEES FAMILY NAMES	GIVEN NAMES ABCDEFGHIJ	GIVEN NAMES JKLMNOPQ	GIVEN NAMES RSTUVWXYZ	MORTGAGORS	BOOK	PAGE	Amount	BRIEF DESCRIPTION, LOCATION, ETC. (Not Warranted)
1422 July 16, 1975	<i>First</i>	<i>Hand</i>	<i>Hand</i>	<i>Hand</i>	<i>Hand</i>	1344	106	22,500	<i>Hand</i>
1597 July 18, 1975	"	"	"	"	W. F. Shivers, Jr.	1344	215	.00	<i>Hand</i>
1573 July 18, 1975	"	"	"	"	W. F. Shivers, Jr.	1344	125	30,400	<i>Hand</i>
1612 July 18, 1975	"	"	"	"	Wm. E. Smith, Ltd.	1344	149	26,850	<i>Hand</i>
1618 July 18, 1975	"	"	"	"	Larry N. Spiring	1344	154	37,600	<i>Hand</i>
1710 July 21, 1975	"	"	"	"	Servy S. Cline Co., Inc.	1344	248	35,600	<i>Hand</i>
1709 July 21, 1975	"	"	"	"	Roger A. Burns, et al	1344	264	33,000	<i>Hand</i>
1758 July 21, 1975	"	"	"	"	James V. Piephoff, Jr.	1344	276	37,100	<i>Hand</i>
1759 July 21, 1975	"	"	"	"	Robert A. Young et al	1344	318	27,000	<i>Hand</i>
1800 July 21, 1975	"	"	"	"	Alvin C. Wooster	1344	327	13,500	<i>Hand</i>
1743 July 21, 1975	"	"	"	"	Previews Unlimited, Inc.	1344	354		<i>Hand</i>
1842 July 22, 1975	"	"	"	"	Wm. E. Smith	1311	267		<i>Hand</i>
1865 July 22, 1975	"	"	"	"	Franklin Enterprises	1344	376	44,800	<i>Hand</i>
1911 July 22, 1975	"	"	"	"	Thomas Wayne Duff	1344	200	22,250	<i>Hand</i>

INDIRECT or MORTGAGEE Index to Real Estate Mortgages — Greenville County, S. C.

REG. U. S. PAT. OFFICE *Chas McCorkle* County Indexes Since 1888 An Identifying Trade Mark

Open at Proper Tab according to First Letter or Letters of Name and refer to Buff Sub-Index sheet for page reference.

COTT FAMILY NAME INDEX No. 75 © 1949
MADE BY THE COTT INDEX COMPANY, COLUMBUS, OHIO
SOLD BY WALKER, EVANS & COGSWELL CO., CHARLESTON, S.C.


1
(X)

FILE NUMBER DATE OF RECORD	MORTGAGEES FAMILY NAMES	GIVEN NAMES ABCDEFGH	GIVEN NAMES IJKLMNO	GIVEN NAMES PQRSTUVWXYZ	MORTGAGORS	BOOK	PAGE	Amount	BRIEF DESCRIPTION, LOCATION, ETC. (Not Warranted)
2112 July 23, 1975	First	Federal	S. & L. Assn.		A/E/ Charles R. Trammell Elder. Charles R. Trammell	1344	479	22,400	Exts. Mauldin Lot 11 Heather Lane, Burchett
2007 July 23, 1975	"	"	"	"	Robert M. Cobb	1344	485	55,000	"Stratford Forest" Lot 33 Kensington Rd.
1974 July 23, 1975	"	"	"	"	Richard A. Traynham	1344	512	31,511	"Meadow Est." Mauldin Lot 31 Whitestone Dr. Videmus
2010 July 23, 1975	"	"	"	"	Elizabeth Ann Riddle	1344	241	15,431	"Apple" Lot 35 Birchwood Rd. "Woodstock"
2005 July 23, 1975	"	"	"	"	Bellingham, Inc.	1344	530		In mty. see Rem Bd. 1174 pg. 476 Release Lot 182 Bellingham Dr. Videmus
2099 July 24, 1975	"	"	"	"	Stacy J. Morton, Sr.	1344	636	34,000	00 Ch. Fairview Dr. 1.7 ac. & 15.5 ac. Nash mill
2245 July 25, 1975	"	"	"	"	Donald N. Baum, etal	1344	756	30,500	00 "Spook Forest" Lot 54 altorest Dr., "Extra"
2427 July 28, 1975	"	"	"	"	Previews Unlimited Inc	1344	864		In mty. see R.E.M. Book 1308 pg. 495 Release Lot 70 Sevinger Place
2468 July 29, 1975	"	"	"	"	Thomas A. Williams	1344	888	42,000	00 Devenger Place Sec. 2 Lot 94 Laddach Lane
2554 July 30, 1975	"	"	"	"	Walter C. May, etal	1344	997	20,000	00 Wellington Green chid Spg. Dr. Lot 83 Kallingreen Rd.
2612 July 30, 1975	"	"	"	"	Glenn W. Bert, etal	1345	20	17,550	00 acres" Lot 2 Halmer Dr., "Halmer"
2655 July 30, 1975	"	"	"	"	David J. Holtzinger	1345	64	28,000	00 "Lynfall ave." Pl. lots 213 8th. adj. lot
2626 July 30, 1975	"	"	"	"	Bellingham Inc	1345	76		In mty. see Rem Bd. 1174 pg. 476 Release Lot 174 Bellingham Dr. Videmus
2697 July 31, 1975	"	"	"	"	Gerry A. Bennett, etal	1345	96	33,600	00 "Lake Forest Sub." Sec. 2 Lot 6 Berwick's Court
2736 July 31, 1975	"	"	"	"	Ryder Truck Rental, Inc.	1345	100	225,000	00 Ch. aces easement 2.67 ac. near white Horse

(over)

INDIRECT or MORTGAGEE Index to Real Estate Mortgages — Greenville County, S. C.

() REG. U. S. PAT. OFFICE *Chas. McCott* County Indexes Since 1888 An Identifying Trade Mark


 Open at Proper Tab according to First Letter or Letters of Name and refer to Buff Sub-Index sheet for page reference.

COTT FAMILY NAME INDEX No. 75 © 1949
MADE BY THE COTT INDEX COMPANY, COLUMBUS, OHIO
SOLD BY WALKER, EVANS & COGSWELL CO., CHARLESTON, S. C.

FILE NUMBER DATE OF RECORD	MORTGAGEES FAMILY NAMES	GIVEN NAMES ABCDEFGHIJ	GIVEN NAMES JKLMNO	GIVEN NAMES PQRSTUVWXYZ	MORTGAGORS	BOOK	PAGE	Amount	BRIEF DESCRIPTION, LOCATION, ETC. (Not Warranted)
2798 July 31, 1975	First	Federal	S. & L Assn.		<i>Bldg. Co. Inc.</i> Cathran & Parley ~	1345	150	.00 52,800	Lot 284 Silver Creek Court, & Silver Creek Rd. Sec. 1
"	"	"	"	"	" " " "	1345	150		"Sugar Creek"
2674 July 31, 1975	"	"	"	"	<i>etal</i> Joseph A. Sawyer, Jr.	1345	181	.00 24,000	"Broadland Hill" Chick. Spg. Sp. Lot 66 Broadland Hill
2546 July 30, 1975	"	"	"	"	Bellingham Inc.	132	965		Lot 100 Broadland Hill
"	"	"	"	"	"	132	965		Lot 100 Broadland Hill
2828 aug. 1, 1975	"	"	"	"	Roger A. Link, <i>etal</i>	1345	216	.00 26,400	Lot 113 Silver Creek Court, Dr.
2829 aug. 1, 1975	"	"	"	"	Robert Lee Hudson, <i>etal</i>	1345	217	.00 27,800	Lot 113 Silver Creek Court, Dr.
2828 aug. 1, 1975	"	"	"	"	Neil J. Woodruff, <i>etal</i>	1345	242	.00 15,200	Lot 7 3rd C. "Breakfast"
2952 aug. 1, 1975	"	"	"	"	Kentland Park Bldg. Co. <i>etal</i>	1345	277	.00 6,000	Lot Oak Dr. & Forest St.
2924 aug. 1, 1975	"	"	"	"	Charles J. Hollingsworth, <i>etal</i>	1345	279	.00 24,000	Lot 147 Broadland Hill, Dr.
2965 aug. 1, 1975	"	"	"	"	Dwight J. Barnett	1345	277	.00 24,500	Lot 41 Broadland Hill, Dr.
2876 aug. 1, 1975	"	"	"	"	Jerry W. Taylor, <i>etal</i>	1345	276	.00 27,700	Lot 28 Alpine Way, Dr. Hill Sp.
2875 aug. 1, 1975	"	"	"	"	David B. Hunt, <i>etal</i>	1345	295	.00 31,350	"Broadland Hill, Dr. Sec. II" Lot 13 Broadland Hill, Dr.
3032 aug. 4, 1975	"	"	"	"	Donald J. Caldwell	1345	346	.00 36,000	"Knollwood" Lot 21 Sunset Dr., Forest "Sec. B"
3035 aug. 4, 1975	"	"	"	"	Richard R. Castor, <i>etal</i>	1345	381	.00 29,450	Lot 17 Forest St. "Green" Sec. I "Dewey Place"
2997 aug. 4, 1975	"	"	"	"	Jim Vaughan Enterprises	1345	390	.00 32,400	Lot 2.3 Dewey Place,

INDIRECT or MORTGAGEE Index to Real Estate Mortgages — Greenville County, S. C.

REG. U. S. PAT OFFICE *Chas McCott* County Indexes Since 1888
An Identifying Trade Mark

 Open at Proper Tab according to First Letter or Letters of Name and refer to Buff Sub-Index sheet for page reference.

COTT FAMILY NAME INDEX No. 75 © 1949
MADE BY THE COTT INDEX COMPANY, COLUMBUS, OHIO
SOLD BY WALKER, EVANS & COGSWELL CO., CHARLESTON, S.C.

(4)

FILE NUMBER DATE OF RECORD	MORTGAGEES FAMILY NAMES	GIVEN NAMES ABCDEFGHIJ	GIVEN NAMES KLMNO	GIVEN NAMES PQRSTUVWXYZ	MORTGAGORS	BOOK	PAGE	Amount	BRIEF DESCRIPTION, LOCATION, ETC. (Not Warranted)
2965 aug. 4, 1975	First	Federal S	& L Assn.		<i>etal</i> Randolph J. Snyper a Gen. Pract.	1345	393	.09 34,630	Lane "Liberty Park" Lot 27 1/2. lot 26 andrea
3253 aug. 5, 1975	"	"	"	"	Wesco Builders,	1345	449	.00 32,000	Pilgrims Point Lot 7 Mitchell Rd. add.
3260 aug. 5, 1975	"	"	"	"	<i>etal</i> Richard Carson	1345	460	.00 36,000	"Old Mill Estn." Lot 12 Old Mill Rd.
3254 aug. 5, 1975	"	"	"	"	<i>etal</i> H. Frank Huffman, Jr.	1345	487	.00 38,000	Lot 59 Cor Hudson Rd. & Cape Charles Dr.
"	"	"	"	"	" " " "	1345	487		"Pelham Estn." Sec. I
3399 Aug. 6, 1975	"	"	"	"	<i>etal</i> Dr. William Basher, Jr.	1345	618		Property on Kern Rd. 1308 pg. 206 Release Lot 7 add. Pilgrims Point
3280 aug. 6, 1975	"	"	"	"	W.C. Tomlinson, <i>etal</i>	1345	531	.00 27,700	"Henderson Forest" St. lot 39 Little Dr.
3283 aug. 6, 1975	"	"	"	"	Plms Brothers, Inc.	1345	547	.00 39,800	"Pine Brook Forest" Lot 92 White Oak Dr.
3365 aug. 6, 1975	"	"	"	"	Nancy K. Leach	1345	567	.00 37,000	"Merrifield Park" Lot 17 Merrifield Dr.
3388 aug. 6, 1975	"	"	"	"	Robert J. Pratt, <i>etal</i>	1345	570	.00 22,500	apron path Lot 199 West Dr.
3393 aug. 6, 1975	"	"	"	"	Robert E. Chapman	1345	606	.00 19,550	albans acres Lot 18 Fairground Rd.
3519 Aug. 7, 1975	"	"	"	"	Previews Unlimited	1345	655		Property on Kern Rd. 1308 pg. 495 Release Lot 26 Savenge Place
3518 Aug. 7, 1975	"	"	"	"	J. H. J. Corporation	1345	679		Property on Kern Rd. 1230 pg. 256 Release Lot 145 Bene. Forest Sec. II
3495 aug. 7, 1975	"	"	"	"	<i>etal</i> Larry W. Kinney, <i>etal</i>	1345	665	.50 26,929	Sec. II "Brentwood" Lot 52 Brentwood way
3517 aug. 7, 1975	"	"	"	"	Charles A. Buckner,	1345	694	.66 21,493	Golden Stone Circle Lot Cor. J.C. Hwy. 208
3513 aug. 7, 1975	"	"	"	"	B. L. Phillips	1345	707	.00 21,950	Prop. Legume Unit 3, Bridgview, Horiz

INDIRECT or MORTGAGEE Index to Real Estate Mortgages — Greenville County, S. C.

REG. U. S. PAT. OFFICE *Chas. McCott* County Indexes Since 1888 An Identifying Trade Mark

Open at Proper Tab according to First Letter or Letters of Name and refer to Buff Sub-Index sheet for page reference.

COTT FAMILY NAME INDEX No. 75 © 1949
MADE BY THE COTT INDEX COMPANY, COLUMBUS, OHIO
SOLD BY WALKER, EVANS & COGSWELL CO., CHARLESTON, S.C.

FILE NUMBER DATE OF RECORD	MORTGAGEES FAMILY NAMES	GIVEN NAMES ABCDEFGHIJ	GIVEN NAMES KLMNO	GIVEN NAMES PQRSTUWXYZ	MORTGAGORS	BOOK	PAGE	Amount	BRIEF DESCRIPTION, LOCATION, ETC. (Not Warranted)
3461 aug. 7, 1975	First	Federal	& L Assn.		<i>etal</i> B. Franklin Hall	1345	739	7,500	Lot 236 Satherly ave.
3463 aug. 7, 1975	"	"	"	"	Coral E. McElroy	1345	742	7,350	Lot 2 Buncastle St. Jury mtg. see Rem. St. 1308 page 495
3545 Aug. 8, 1975	"	"	"	"	Premier Unlimited, Inc.	1345	873		Release Lot 101 Devereux Place
3606 aug. 8, 1975	"	"	"	"	John N. Corlitt, <i>etal</i>	1345	780	10,100	"Hampton area" Lot 16 Darwin St.
3618 aug. 8, 1975	"	"	"	"	Karen Sue Cantrell	1345	849	21,950	Unit 5 Bridgeway "Lane better" sec. 2
3528 aug. 8, 1975	"	"	"	"	Howard N. Mester	1345	777	37,000	Lot 2 Bethel St. "North Hampton" sec. 2
3809 Aug. 11, 1975	"	"	"	"	Premier Unlimited, Inc. <i>etal</i>	1345	772		Release Lot 33 Devereux Place
3733 aug. 11, 1975	"	"	"	"	Herman D. Hinkingsleft	1345	881	31,000	Lot 23 Falcon Dr.
3803 aug. 11, 1975	"	"	"	"	Premier Investment Co.	1345	936	33,600	Lot 37 Mellinwood Dr.
3801 aug. 11, 1975	"	"	"	"	J. B. Linsville, Jr.	1345	102	17,500	Lot 24 Lily St.
3773 aug. 11, 1975	"	"	"	"	Lyndon W. Markham	1345	750	21,700	Lot 1 Chick Camp Rd.
3851 Aug. 12, 1975	"	"	"	"	A & B Properties, Inc.	1346	83		Release Lot 11 Buncastle Court
3930 Aug. 12, 1975	"	"	"	"	Premier Unlimited	1346	85		Jury mtg. see Rem. St. 1308 page 495
3910 Aug. 12, 1975	"	"	"	"	Project 20, Inc.	1346	71		Release Lot 16 Devereux Place
3910 Aug. 12, 1975	"	"	"	"	Project 20, Inc.	1346	71		Release Lot 16 Devereux Place
3955 aug. 12, 1975	"	"	"	"	J. Earle Stokes, Jr. <i>etal</i>	1346	10	49,000	Lot 124 Thornwood Lane

INDIRECT or MORTGAGEE Index to Real Estate Mortgages — Greenville County, S. C.

REG. U. S. PAT. OFFICE *Chas McCatt* County Indexes Since 1888
An Identifying Trade Mark

 Open at Proper Tab according to First Letter or Letters of Name and refer to Buff Sub-Index sheet for page reference.

COTT FAMILY NAME INDEX No. 75 © 1949
MADE BY THE COTT INDEX COMPANY, COLUMBUS, OHIO
SOLD BY WALKER, EVANS & COGSWELL CO., CHARLESTON, S. C.

(7)

FILE NUMBER DATE OF RECORD	MORTGAGEES FAMILY NAMES	GIVEN NAMES ABCDEFGH	GIVEN NAMES IJKLMNO	GIVEN NAMES PQRSTUVWXYZ	MORTGAGORS	BOOK	PAGE	Amount	BRIEF DESCRIPTION, LOCATION, ETC. (Not Warranted)
4078 aug. 13, 1975	First	Federal S	& L Assn.		<i>Inc.</i> Franklin Enterprises	1346	132	.00 28,000	Lakewood, Mauldin Lots 20 & 21 Balcome Blvd.
4070 aug. 13, 1975	"	"	"	"	<i>etal</i> Milton A. Dattini	1346	172	.00 53,000	Sec. I Sugar Creek Lot 317 Silver Line Ct.
4087 Aug. 13, 1975	"	"	"	"	Previews Unlimited, Inc.	1346	182		Jointly. au REM Bk. 1308 pg. 495 Release Lot 5452 Sumner Place
4087 Aug. 13, 1975	"	"	"	"	Previews Unlimited, Inc.	1346	183		Jointly. au REM Bk. 1308 page 495 Release Lot 69 Sumner Place
4182 aug. 14, 1975	"	"	"	"	Charles E. Butler	1346	211	.00 26,400	Ferncreek Lot 9 Ferncrest Ct.
4135 aug. 14, 1975	"	"	"	"	J. Thomas Pitts	1346	240	.00 65,000	Lotany woods sec. 3 Chick Spg. Rd. Lot 153 Wilmington Rd.
4285 Aug. 15, 1975	"	"	"	"	Wm. E. Smith, Ltd. <i>Inc.</i>	1346	355		Jointly. au REM Bk. 1317 pg. 567 Release Lot 9 Ferncreek
4294 aug. 15, 1975	"	"	"	"	Statewide Bldg's	1346	297	.00 41,600	Lot 12, Carter's Stone Rd. Woodville
4301 aug. 15, 1975	"	"	"	"	Gene Beck, etal	1346	300	.00 21,000	Tract 7 Woodville - Elzer Forest (Summerville Sub.)
4290 aug. 15, 1975	"	"	"	"	Kenny Kwan, etal	1346	317	.00 22,000	Lot 37 Pittler, Dr. Henderson also, Pt. adj. lot, South St.
4278 aug. 15, 1975	"	"	"	"	Margaret S. Cook	1346	333	.00 22,500	Lot 209 Crestfield Rd. Sec. 1 Lephale Creek Phase I
4276 aug. 15, 1975	"	"	"	"	Johnny L. Hinnicutt <i>etal</i>	1346	336	.00 6,750	Lot 104 Whitlin Way, Forest Hgts.
4246 aug. 15, 1975	"	"	"	"	Henry A. Inslow, III	1346	339	.00 33,300	Lot 37 Longview Terrace
4314 aug. 15, 1975	"	"	"	"	Donald E. Wilson <i>etal</i>	1346	351	.00 33,200	Lot 49 Confederate Circle (Del. Stewart Ave.) Sec. 2
"	"	"	"	"	" " " <i>Inc.</i>	1346	351	.00	Sheffield Forest "Burdett Estate"
4422 aug. 18, 1975	"	"	"	"	George O'Shields Bldg's	1346	420	.00 33,200	Lot 48 Barrett Dr.

INDIRECT or MORTGAGEE Index to Real Estate Mortgages — Greenville County, S. C.

REG. U. S. PAT. OFFICE *Chester McCott* County Indexes Since 1888 An Identifying Trade Mark

Open at Proper Tab according to First Letter or Letters of Name and refer to Buff Sub-Index sheet for page reference.

COTT FAMILY NAME INDEX No. 75 © 1949
MADE BY THE COTT INDEX COMPANY, COLUMBUS, OHIO
SOLD BY WALKER, EVANS & COGSWELL CO., CHARLESTON, S.C.

FILE NUMBER DATE OF RECORD	MORTGAGEES FAMILY NAMES	GIVEN NAMES ABCDEFGHIJ	GIVEN NAMES JKLMNO	GIVEN NAMES PQRSTUVWXYZ	MORTGAGORS	BOOK	PAGE	Amount	BRIEF DESCRIPTION, LOCATION, ETC. (Not Warranted)
4425 aug. 18, 1975	First	Federal S & L Assn.			Robert D. Loole et al	1346	423	.00 38,000	Liberty Park Lot 18 Valerie Dr.
4477 aug. 19, 1975	"	"	"	"	William D. Tarlton,	1346	409	.16 15,130	Lot 34 Arstan Dr.
4475 aug. 19, 1975	"	"	"	"	Jerry E. Ray, et al	1346	475	.03 21,850	Lake Harbor Lot 50 Harbor Dr.
4454 aug. 19, 1975	"	"	"	"	Miss Eugene Van Dyke Inc.	1346	482	.10 17,500	Belle Meade Tract II Lot 17 W. Forecaster Blvd.
4540 aug. 19, 1975	"	"	"	"	Sherrill Maxwell Interp. et al	1346	515	.00 53,333	Lot 30 Beach Dr.
4571 aug. 20, 1975	"	"	"	"	Curtis L. Lightner	1346	581	.00 21,000	Pl. lot 17 Courtland Dr. High acres Paris ptn. Pl. also lot 19 across S. Highways across county on Rem. Book 1284 p. 147
4648 Aug. 20, 1975	"	"	"	"	Aldersgate Methodist Church	1346	582	.00	Release 4.59 acres Eden Rd. Book 1284 p. 147
4698 aug. 21, 1975	"	"	"	"	Dorothy Cox Ashmore	1346	633	.00 25,000	Horiz. Prop. Regime Unit 122 Inglewood
4699 aug. 21, 1975	"	"	"	"	American Inv. Co.	1346	675	.03 18,150	Horiz. Prop. Regime Unit 11 The Highlands
4741 Aug. 21, 1975	"	"	"	"	Previews Unlimited Inc.	1346	729	.00	Prop. ptn. on Rem. Book 1284 p. 147 Release Lot 23 Dunwoody Place
4742 Aug. 21, 1975	"	"	"	"	Pebble Creek Development a ptn.	1346	730	.00	Release Lot 104 Pebble Creek, Plant for mtg. on Rem. Book 1284 page 155+161 & Bl. 1326 pg. 147
4884 Aug. 22, 1975	"	"	"	"	Pebble Creek Development a ptn.	1346	737	.00	Unit 111 Inglewood Unit 111 Inglewood
4770 aug. 22, 1975	"	"	"	"	Elaine C. Taylor	1346	737	.00 44,200	Brigs Creek Pl. Sugar Creek, Sec I Lot 340 Silver Creek Rd. +
4808 aug. 22, 1975	"	"	"	"	J. Odell Shaver	1346	769	.49 16,711	"Blended II" Maulding Austin Tr. Lot 86 Sycamore Dr.

INDIRECT or MORTGAGEE Index to Real Estate Mortgages — Greenville County, S. C.

REG. U. S. PAT. OFFICE *Chas McCorkle* County Indexes Since 1888 An Identifying Trade Mark

Open at Proper Tab according to First Letter or Letters of Name and refer to Buff Sub-Index sheet for page reference.


COTT FAMILY NAME INDEX No. 75 © 1949
MADE BY THE COTT INDEX COMPANY, COLUMBUS, OHIO
SOLD BY WALKER, EVANS & COGSWELL CO., CHARLESTON, S. C.

(AA)

FILE NUMBER DATE OF RECORD	MORTGAGEES FAMILY NAMES	GIVEN NAMES ABCDEFGHIJ	GIVEN NAMES JKLMNO	GIVEN NAMES PQRSTUVWXYZ	MORTGAGORS	BOOK	PAGE	Amount	BRIEF DESCRIPTION, LOCATION, ETC. (Not Warranted)
4830 aug. 22, 1975	First	Federal S	& L Assn.		<i>Inc.</i> Greenville Trust Club, <i>etal</i>	1346	781	.00 7,500	Rd. South St. 46.5 ac. Standing Springs
4854 aug. 22, 1975	"	"	"		Robert D. Kennette Management Corp.	1346	797	.00 36,000	"Del Norte Estate" Lot 266 Ellermere Dr.
4882 aug. 22, 1975	"	"	"		Carolina Invest management Corp.	1346	856	.00 2,300,000	Dw. less lot 4 tracts, Pebble creek
4882 aug. 22, 1975	"	"	"		Carolina Invest.	1346	861	.00 1,026,375	Dw. Phase I 119 Lots, Pebble creek
4880 " 22, 1975	"	"	"		" " " <i>etal</i>	✓	✓	✓	75-7475 furniture - Pebble creek Taylor's
4936 aug. 25, 1975	"	"	"		William L. McAlama <i>etal</i>	1346	904	.00 21,350	"Jasqueena park" Lot 77 Blackburn St.
5024 aug. 25, 1975	"	"	"		George J. Hartman	1346	744	.00 43,000	Lot 14, Franklin Rd. Partly on Rem Bk. 1333 pg. 398
4977 Aug. 25, 1975	"	"	"		A & B Properties, Inc.	1346	976	.00	Released to Birman Woods. Partly on Rem Bk. 1316 page 317
5029 Aug. 25, 1975	"	"	"		Endow Construction Inc. <i>etal</i>	1346	980	.00	Released to Birman Woods. Partly on Rem Bk. 1316 page 317
5111 aug. 26, 1975	"	"	"		Charles A. Young	1346	989	.00 24,000	Stanton's Apts. Lot 22, Daffodil Lane
5154 aug. 26, 1975	"	"	"		Julie A. Cain <i>etal</i>	1347	24	.00 19,900	Casa Loma Estate Lot 62, Courtney Circle
5175 aug. 26, 1975	"	"	"		Robert C. Bowen, Jr.	1347	42	.00 55,000	Forecrt Lot 36 Red Fox court
5110 aug. 26, 1975	"	"	"		Ronald C. Leece, <i>etal</i>	1347	67	.00 33,500	Trin Oaks at Coach Hills Lot 106, Car. Coach Hills Dr.
5107 aug. 26, 1975	"	Index in error see Fed. Fed. St.			Juanice A. Manning	1346	983	.00 70,800	Reg. C-1 Mayer Estate Lot 31, Manahan Dr.
5112 aug. 26, 1975	"	Index in error see Fed. Fed. St.			Patricia J. Rathiff	1346	986	.00 35,150	Hills Lot 45, Calvin St. Heritage
5106 aug. 26, 1975	"	Index in error see Fed. Fed. St.			William Alex. Hyder	1346	994	.00 38,350	Edgemoor woods, Sec. 2 Lot 214 Hollingsworth Dr.

INDIRECT or MORTGAGEE Index to Real Estate Mortgages — Greenville County, S. C.

REG. U. S. PAT. OFFICE *Cott* County Indexes Since 1888 An Identifying Trade Mark


 Open at Proper Tab according to First Letter or Letters of Name and refer to Buff Sub-Index sheet for page reference.

COTT FAMILY NAME INDEX No. 75 © 1949
MADE BY THE COTT INDEX COMPANY, COLUMBUS, OHIO
SOLD BY WALKER, EVANS & COGSWELL CO., CHARLESTON, S.C.

FILE NUMBER DATE OF RECORD	MORTGAGEES FAMILY NAMES	GIVEN NAMES ABCDEFGHIJ	GIVEN NAMES JKLMNO	GIVEN NAMES PQRSTUVWXYZ	MORTGAGORS	BOOK	PAGE	Amount	BRIEF DESCRIPTION, LOCATION, ETC. (Not Warranted)
5071 Aug. 26, 1975	First	Federal S & L Assn.			W. F. Shivers, Sr.	1346	997		Int. mtg. on Rem. bk. 125 pgs. 77 Reham Lot 17 Northwood Hills Sec. 12
5074 Aug. 26, 1975	"	"	"	"	W. E. Conner, et al	1347	31		Int. mtg. on Rem. bk. 125 pgs. 77 Assigned to Mack H. Johnson
5132 Aug. 26, 1975	"	"	"	"	John W. DeLoach, Jr.	1347	157		Int. mtg. on Rem. bk. 125 pgs. 77 Assigned to Mack H. Johnson
5227 Aug. 27, 1975	"	"	"	"	Dr. William DeLoach, Jr.	1347	157		Int. mtg. on Rem. bk. 125 pgs. 77 Assigned to Mack H. Johnson
5185 Aug. 27, 1975	"	"	"	"	Mary J. Hooper, et al	1347	122	28,014	Mountain brook Lot 7 Vineyard Lane
5296 Aug. 27, 1975	"	"	"	"	Charles J. Wray, et al	1347	207	28,714	Hillsborough, Sec. III Lot 142 Liberty Lane
5389 Aug. 28, 1975	"	"	"	"	Perry J. Smith, et al	1347	369		Int. mtg. on Rem. bk. 125 pgs. 77 Mod. & Assumption Agreement -
5346 Aug. 28, 1975	"	"	"	"	Harry Lee Wood, Jr.	1347	234	37,700	50 x 12 Indian Trail "Seven Oaks" Lot 63 Car. Edwards mill Rd.
5403 Aug. 28, 1975	"	"	"	"	Murkey Enterprises, Inc.	1347	244	29,211	Blundage III Lot 7 1/2 Spring St.
5457 Aug. 28, 1975	"	"	"	"	R. C. Fredrick Arnold	1347	294	59,511	Deerfield "Standing Springs" H. tract 1 = 7.27 acres
5374 Aug. 28, 1975	"	"	"	"	Judith A. Bricker	1347	340	19,201	Lot 5 "Pembroke" Lane Int. mtg. on Rem. bk. 125 pgs. 77
5372 Aug. 28, 1975	"	"	"	"	Perry J. Smith, et al	1347	343	32,111	Lot 51 1/2 Lot #9 "Deerfield" Int. mtg. on Rem. bk. 125 pgs. 77
5547 Aug. 29, 1975	"	"	"	"	Catharine & Dorley B. ...	1347	390		Mod. & Assumption Agreement -
5475 Aug. 29, 1975	"	"	"	"	Darrell J. Moore	1347	314	20,100	Lot, Hill Route 2.5 Sec. C Spring Csh.
5480 Aug. 29, 1975	"	"	"	"	Carl W. Lehling et al	1347	374	41,111	Lot 1 Parkside Mill Rd. Spring Hill, Sec. T
5516 Aug. 29, 1975	"	"	"	"	Charles R. McCarley	1347	413	28,211	Lots #1 & 2, S.E. Spring 415

INDIRECT or MORTGAGEE Index to Real Estate Mortgages — Greenville County, S. C.

REG. U. S. PAT. OFFICE *Chas. McCorkle* County Indexes Since 1888
An Identifying Trade Mark

 Open at Proper Tab according to First Letter or Letters of Name and refer to Buff Sub-Index sheet for page reference.


COTT FAMILY NAME INDEX No. 75 © 1949
MADE BY THE COTT INDEX COMPANY, COLUMBUS, OHIO
SOLD BY WALKER, EVANS & COGSWELL CO., CHARLESTON, S.C.

(BB)

FILE NUMBER DATE OF RECORD	MORTGAGEES FAMILY NAMES	GIVEN NAMES ABCDEFGH	GIVEN NAMES IJKLMNO	GIVEN NAMES PQRSTUVWXYZ	MORTGAGORS	BOOK	PAGE	Amount	BRIEF DESCRIPTION, LOCATION, ETC. (Not Warranted)
5514 aug. 29 1975	First	Federal S	& L Assn.		James J. Causby ^{etal}	1347	430	.00 35,150	Sheffield Forest Lot 93 Confederate Circle
5624 aug. 29 1975	"	"	"		George O'Shields, ^{etal} _{Inc.}	1347	488	.00 23,100	S. Forest East Lot 45 Brantford Lane
5645 aug. 29 1975	"	"	"		Robert B. Carnevale ^{etal}	1347	532	.50 36,500	Lot, East Park ave. Haze St.
5610 aug. 29 1975	"	"	"		Nigel W. Dodson ^{etal}	1347	553	.00 33,580	Lot 32, W. Augusta Horseshoe Manor
5593 aug. 29 1975	"	"	"		John Bates Darkley ^{etal} _{Inc.}	1347	568	.00 36,500	Lot 10 Starling Circle Knollwood 2nd Sec. 10
5633 aug. 29 1975	"	"	"		George O'Shields ^{etal} _{Inc.}	1347	577	.00 48,800	Lot 17 Kingsley Dr. Ship of Forest Sec. 4 Chick Sep. 20
5620 aug. 29 1975	"	"	"		David K. King ^{etal}	1347	580	.00 38,000	Lot 40 Elmwood Dr. Del Norte Sec. II
5795 Sept. 2 1975	"	"	"		Harry E. Franklin ^{etal}	1347	647	.33 28,647	Lot 2 + 6 Ellmere Dr., Lot 11 Dellwood East.
5842 Sept. 2 1975	"	"	"		J. R. Forshee ^{etal}	1347	675	.00 28,800	Pelquins Point Lot 1 Hudson Rd. addi
5790 Sept. 2 1975	"	"	"		Perry Lee Harmin ^{etal}	1347	707	.00 36,000	See mtg. re Kem Pt. 991 pg. 265 Mtg. 4 Assumption Agreement Sinnam woods
5887 Sept. 3 1975	"	"	"		M. G. Proffitt, ^{etal} _{Inc.}	1347	872	.00 40,450	Lot 24 Sinnam Cl., Hampton area
5965 Sept. 3 1975	"	"	"		Doris J. McHugh, ^{etal} _{Inc.}	1347	803	.00 42,000	Lot 8 Falcon Dr. North U.S. No. 29 "University Park"
5864 Sept. 3 1975	"	"	"		Preston Earle Blackstock ^{etal}	1347	862	.00 4,800	Lot 5 1/2 lot 4 Super Xing ang.
6075 Sept. 4 1975	"	"	"		Betty J. Phillips ^{etal}	1347	912	.00 29,600	Lot 18 1/2 lot 19, Ashley Tarpus Vale Sec. 2
6087 Sept. 4 1975	"	"	"		Orville Van Poyen ^{etal} _{III}	1347	915	.00 21,350	Lot 84 cul. de sac, Vista Rd.,
6098 Sept. 4 1975	"	"	"		E. L. Lavatt ^{etal}	1347	939	.00	

INDIRECT or MORTGAGEE Index to Real Estate Mortgages — Greenville County, S. C.

REG. U. S. PAT. OFFICE *Chester McCott* County Indexes Since 1888 An Identifying Trade Mark

 Open at Proper Tab according to First Letter or Letters of Name and refer to Buff Sub-Index sheet for page reference.

COTT FAMILY NAME INDEX No. 75 © 1949
MADE BY THE COTT INDEX COMPANY, COLUMBUS, OHIO
SOLD BY WALKER, EVANS & COGSWELL CO., CHARLESTON, S.C.

FILE NUMBER DATE OF RECORD	MORTGAGEES FAMILY NAMES	GIVEN NAMES ABCDEFGHIJ	GIVEN NAMES JKLMNO	GIVEN NAMES PQRSTUVWXYZ	MORTGAGORS	BOOK	PAGE	Amount	BRIEF DESCRIPTION, LOCATION, ETC. (Not Warranted)
6200 Sept. 5, 1975	First	Federal S & L Assn.			A & B Properties, Inc.	1348	84		200 mtg on REm Pt. 1333 pg. 398 Relinqu Lot 24 Burnham Woods
6152 Sept. 5, 1975	"	"	"	"	Vicki K. Yockey	1347	98b	33,500	Synlett Epts. Mauldin Lot 57 Barnett Ct.
6153 Sept. 5, 1975	"	"	"	"	Ben C. Sanders	1347	989	39,200	Lot 102, Deminger Place
6176 Sept. 5, 1975	"	"	"	"	John W. Whelan, et al	1348	4	26,600	E. Forechester Blvd. Pt. Lot 134 Cor. York Cr., +
6215 Sept. 5, 1975	"	"	"	"	Michael W. Davis, et al	1348	13	28,500	+ Sycamore Cr., Forest Pt. Dumbly Lots 71 + 72 Carver St. Dr.
6214 Sept. 5, 1975	"	"	"	"	Mary A. Dalton, Inc.	1348	16	37,500	Same as above Lot 125 New St. Ct.
6213 Sept. 5, 1975	"	"	"	"	John A. Balen, Inc.	1348	27	27,500	Dinamy Woods Lot 21 Dinamy Ct.
6213 Sept. 5, 1975	"	"	"	"	John A. Balen, Inc.	1348	40	33,200	Deminger Place Sec. 2 Lot 114 Longstreet Dr.
6213 Sept. 5, 1975	"	"	"	"	John A. Balen, Inc.	1348	43	37,500	Deminger Place Sec. 2 Lot 116 Longstreet Dr.
6232 Sept. 5, 1975	"	"	"	"	C. Kenneth Kuykendall	1348	70	27,500	quon road Lot 177, West Dr.
6386 Sept. 8, 1975	"	"	"	"	Primer, Inc.	1348	101		Monticello, S.C. 29107 Relinqu Lot 100, Burnham Woods
6343 Sept. 8, 1975	"	"	"	"	Helen D. Knox	1348	111	12,000	Cottlewood Dr. Foxcroft Sec. II Lot 72 Cor. Chipmunk Dr. &
6348 Sept. 8, 1975	"	"	"	"	Mary Frances Foster	1348	136	10,000	Sec. II Lot 15 Echo Lane Montevideo
6465 Sept. 9, 1975	"	"	"	"	Caroline Investment Management Corp.	1348	275		200 mtg on REm Pt. 1346 pg. 361 Klean Lot 104, Public Creek Phase I
6473 Sept. 9, 1975	"	"	"	"	King R. Carroll, et al	1348	232	6,300	Millbrook, S.C.
6475 Sept. 9, 1975	"	"	"	"	M. H. Proffitt, Inc.	1348	225	53,200	Sec. I "Sugar Creek" Lot 127 Sugar Hill Lane

INDIRECT or MORTGAGEE Index to Real Estate Mortgages — Greenville County, S. C.

REG. U. S. PAT. OFFICE *Chas. McCatt* County Indexes Since 1888 An Identifying Trade Mark

Open at Proper Tab according to First Letter or Letters of Name and refer to Buff Sub-Index sheet for page reference.


COTT FAMILY NAME INDEX No. 75 © 1949
MADE BY THE COTT INDEX COMPANY, COLUMBUS, OHIO
SOLD BY WALKER, EVANS & COGSWELL CO., CHARLESTON, S.C.

(CC)

FILE NUMBER DATE OF RECORD	MORTGAGEES FAMILY NAMES	GIVEN NAMES ABCDEFGH	GIVEN NAMES IJKLMNO	GIVEN NAMES PQRSTUVWXYZ	MORTGAGORS	BOOK	PAGE	Amount	BRIEF DESCRIPTION, LOCATION, ETC. (Not Warranted)
6492 Sept. 9 1975	First	Federal S	& L Assn.		Donald E. Baltz, Inc.	1348	260	49,000	Sec II "Brookside" Mauldin Lot 39 Stoneshrook Trail
6492 Sept. 9 1975	"	"	"	"	Donald E. Baltz, Inc.	1348	269	22,400	ave. sec. 8 "Edgeton acres" Pt. lot 14 & Pt. lot 15 Loundes
6654 Sept. 10 1975	"	"	"	"	A & B Properties, Inc.	1348	322		Jointly owned with Bank 1333 Pt. 378 Release Lot 22 Burnham Woods
6653 Sept. 10 1975	"	"	"	"	Previews Unlimited, Inc.	1348	384		Jointly owned with Bank 1308 Pt. 495 Release Lot 114 Edgeton Place Part
6653 Sept. 10 1975	"	"	"	"	Previews Unlimited, Inc.	1348	385		Jointly owned with Bank 1353 Pt. 475 Release Lot 116 Edgeton Place Part II
6553 Sept. 10 1975	"	"	"	"	Lloyd David Coally, Jr.	1348	301	18,000	Lot 8 Rockvale Dr.
6616 Sept. 10 1975	"	"	"	"	Charles J. Reid, et al	1348	335	20,000	Lake Forest Dr. Lot 44 & Pt. lot 45 R/W
6561 Sept. 10 1975	"	"	"	"	Inglis m. Fawcett, Inc.	1348	367	33,350	Off. route Estg. Lot 111 New Tammore Ct.
6914 Sept. 12 1975	"	"	"	"	Jack E. Shaw, Bldg. Co.	1348	591	47,200	Apple Creek Phase I Lot 42 Sassafras Dr.
6914 Sept. 12 1975	"	"	"	"	Samuel Howard Rayburn, et al	1348	594	28,000	14 austin Dr. Pt. tract 19 = 3 acres S.C. Hwy.
6934 Sept. 12 1975	"	"	"	"	Thomas B. Henry, Jr., et al	1348	614	33,200	(Woodfern circle) Lot 26 Hampton circle
6953 Sept. 12 1975	"	"	"	"	Hugh Lear ayres, Jr.	1348	639	44,950	Dr. Knollwood Hgts. Sec. 14 Lot 23 cul-de-sac Kingsley
6955 Sept. 12 1975	"	"	"	"	Porter C. Baltz, et al et al Charles R. Hammell	1348	642	36,500	Burdett East Mauldin Lot 65 Barrett Dr.
6955 Sept. 12 1975	"	"	"	"	Charles R. Hammell	1348	645	32,000	Burdett East Mauldin Lot 2 Heather Lane
6820 Sept. 12 1975	"	"	"	"	James E. Dawkins, et al et al Charles Hammell (see 2)	✓	✓	✓	75-8069 Rd. fixtures - Lot 26, White Horse
6955 Sept. 12 1975	"	"	"	"	Charles R. Hammell	1348	648	32,000	Mauldin Lot 3 Burdett East

INDIRECT or MORTGAGEE Index to Real Estate Mortgages — Greenville County, S. C.

() REG. U. S. PAT. OFFICE *Chas. McCott* County Indexes Since 1888 An Identifying Trade Mark

 Open at Proper Tab according to First Letter or Letters of Name and refer to Buff Sub-Index sheet for page reference.

COTT FAMILY NAME INDEX No. 75 © 1949
MADE BY THE COTT INDEX COMPANY, COLUMBUS, OHIO
SOLD BY WALKER, EVANS & COGSWELL CO., CHARLESTON, S.C.

FILE NUMBER DATE OF RECORD	MORTGAGEES FAMILY NAMES	GIVEN NAMES ABCDEFGHIJ	GIVEN NAMES KLMNO	GIVEN NAMES PQRSTUWXYZ	MORTGAGORS	BOOK	PAGE	Amount	BRIEF DESCRIPTION, LOCATION, ETC. (Not Warranted)
6941 Sept. 12, 1975	First	Federal S	&	L Assn.	Carl E. Leppan, etal	1348	667	22,700	Brookwood Forest Lot 31 Bond St.
6941 Sept. 12, 1975	"	"	"	"	Edward A. Maso, etal	1348	670	12,000	Blendale Justin J. Mauldin Lot 135 Dury Lane
6861 Sept. 12, 1975	"	"	"	"	Waddy J. Koper, etal	1348	688	24,200	Blendale Justin J. Mauldin Lot 86 Sycamore Dr.
6861 Sept. 12, 1975	"	"	"	"	James C. Daubins	1348	691	129,550	4. lot 26 white horse Rd. Whilwind's Inc. also
"	"	"	"	"	" " " etal	1348	691		24 ft. easement Mits Mills
7002 Sept. 15, 1975	"	"	"	"	James E. Davis, Jr.	1348	791	26,500	Lot 117 Chick Springs Rd.
7089 Sept. 15, 1975	"	"	"	"	Donald M. Reeves, Inc.	1348	834	40,000	5.18 2000 Laking Rd.
7135 Sept. 16, 1975	"	"	"	"	Franklin Enterprises,	1348	838	19,200	Lot 43 Diana Ave.
7134 Sept. 16, 1975	"	"	"	"	Harold W. Lewis, etal	1348	841	29,500	Harj. Prop. Co. Map 151 Longwood
7133 Sept. 16, 1975	"	"	"	"	Mrs. R. Lellis	1348	844	27,000	"The Anthony Street" Lot 120 Longwood Dr. + Dunette Dr.
7129 Sept. 16, 1975	"	"	"	"	Foot Hills Delta & Inc.	1348	855	20,000	Map 151 Longwood Lot 5 + 6 Dr. R. R. Matthews
7219 Sept. 16, 1975	"	"	"	"	Robt. W. Smith, etal	1348	793	29,000	Map 151 Longwood Lot 10 + 11 Matthews Rd.
7137 Sept. 16, 1975	"	"	"	"	J. Walter Lewis	1348	700	22,000	Lot 100 Matthews Rd.
7137 Sept. 16, 1975	"	"	"	"	J. Walter Lewis	1348	700	22,000	Lot 100 Matthews Rd.
7114 Sept. 16, 1975	"	"	"	"	Harold W. Lewis, etal	1348	841		Map 151 Longwood Lot 5 + 6 Dr. R. R. Matthews
7327 Sept. 17, 1975	"	"	"	"	Charles C. Fowler, etal	1348	974	18,384	S.C. Navy. Dept. Building unit No. 1. H. J. J. J. J.

INDIRECT or MORTGAGEE Index to Real Estate Mortgages — Greenville County, S. C.

REG. U. S. PAT. OFFICE *Chas McCott* County Indexes Since 1888 An Identifying Trade Mark

Open at Proper Tab according to First Letter or Letters of Name and refer to Buff Sub-Index sheet for page reference.

COTT FAMILY NAME INDEX No. 75 © 1949
MADE BY THE COTT INDEX COMPANY, COLUMBUS, OHIO
SOLD BY WALKER, EVANS & COGSWELL CO., CHARLESTON, S.C.

(PD)

FILE NUMBER DATE OF RECORD	MORTGAGEES FAMILY NAMES	GIVEN NAMES ABCDEFGHIJ	GIVEN NAMES JKLMNO	GIVEN NAMES PQRSTUVWXYZ	MORTGAGORS	BOOK	PAGE	Amount	BRIEF DESCRIPTION, LOCATION, ETC. (Not Warranted)
7228 Sept. 17, 1975	First	Federal S & L Assn.			<i>etal</i> Walter A. William	1348	990	26,900	Leewood Hills Pt. lot 14 E. Perry Rd.
7281 Sept. 17, 1975	"	"	"		James D. Franks	1348	962	16,400	Payk Lot 21 Oak Dr., Kentland
7289 Sept. 17, 1975	"	"	"		Caroline Investment Management Corp.	1349	23		Release lot 42 Pebble Creek Plan I. for mtg. au Rembk. 1346 pg 861; 1326 pg. 1474 Rk 1284 page 161 + 155 for mtg. by Rembk. 1328 pg. 495 Release lot 21 Sevenson Plan I.
"	"	"	"		Pebble Creek Dev.	1349	23		
7238 Sept. 19, 1975	"	"	"		Previews Unlimited, Inc.	1348	987		
7447 Sept. 18, 1975	"	"	"		<i>etal</i> William J. Sellers	1349	63	32,750	Colonial Hills lot 53 E. Lee Rd.
7460 Sept. 18, 1975	"	"	"		<i>etal</i> Eric R. Pedersen	1349	66	37,350	Dr. Montpelier Valley lot 11 + lot 2 Emberton (State Park Rd.)
7446 Sept. 18, 1975	"	"	"		Gayce J. Green	1349	99	15,000	Lot - 82 2nd Soling Rd.
7409 Sept. 19, 1975	"	"	"		<i>etal</i> John S. Moulton	1349	105	31,500	"Hearthwood" Lot 21 Bedford Lane.
7358 Sept. 18, 1975	"	"	"		Clyde W. Rector	1349	114	28,800	Ginerdale Lot 130 Riverside Dr.
7555 Sept. 19, 1975	"	"	"		Donald E. Bally, Inc.	1349	168	40,000	Brookside, Sec. 4 Myrdin Lot 40 Stonebrook Trail
7554 Sept. 19, 1975	"	"	"		Lennie Jones, III, <i>etal</i>	1349	175	21,000	"moore court" Lot 6 moore court, westlife
7485 Sept. 19, 1975	"	"	"		Maurin C. Farr, <i>etal</i>	1349	178	38,500	Lot 75 Westlife way Bishop 3rd.
7628 Sept. 22, 1975	"	"	"		Le Roy McManaway <i>Enterphala, Inc.</i>	1349	196	28,000	Lot 51 ashmore bridge Rd.
7631 Sept. 22, 1975	"	"	"		Joe E. Hawkins	1349	209	29,200	"Pine Brook Forest" Lot 82 Rosewood Dr.
7630 Sept. 22, 1975	"	"	"		<i>Enterphala, Inc.</i> Joe E. Hawkins	1349	212	32,400	"Pine Brook Forest" Sec. I Lot 84 Linewood Dr.

INDIRECT or MORTGAGEE Index to Real Estate Mortgages — Greenville County, S. C.

REG. U. S. PAT. OFFICE *Chas McCott* County Indexes Since 1888 An Identifying Trade Mark


Open at Proper Tab according to First Letter or Letters of Name and refer to Buff Sub-Index sheet for page reference.

COTT FAMILY NAME INDEX No. 75 © 1949
MADE BY THE COTT INDEX COMPANY, COLUMBUS, OHIO
SOLD BY WALKER, EVANS & COGSWELL CO., CHARLESTON, S.C.

FILE NUMBER DATE OF RECORD	MORTGAGEES FAMILY NAMES	GIVEN NAMES ABCDEFGHIJ	GIVEN NAMES KLMNO	GIVEN NAMES PQRSTUVWXYZ	MORTGAGORS	BOOK	PAGE	Amount	BRIEF DESCRIPTION, LOCATION, ETC. (Not Warranted)
7792 Sept. 22, 1975	First	Federal S & L Assn.			<i>Inc.</i> Jack E. Shaw Blk. <i>etal</i>	1347	427	51,213	Pebble Creek Phase I Lot 33 Honeybee Lane
7784 Sept. 23, 1975	"	"	"	"	Edward M. Willie	1347	425	27,111	"Hillside" Subd. Sec. 1 Lot 11 Holly Ct.
7787 Sept. 23, 1975	"	"	"	"	Jack E. Buttram, <i>etal</i>	1349	358	33,000	Liberty St. Church, Sec. 4? Lot 19 Valerie Dr.
7786 Sept. 23, 1975	"	"	"	"	Dewey C. Craig, <i>etal</i>	1349	375	27,000	"Eastdale" Lot 157 Salliance Dr.
7782 Sept. 23, 1975	"	"	"	"	Laurier E. Hackett, <i>etal</i>	1349	381	52,000	"Kingsgate" Lot 26 E. S. Smithworth Dr.
7723 Sept. 23, 1975	"	"	"	"	Jake M. Weatherly	1349	387	48,000	O'Neal St. Lot 2 Becky Don Dr.
7937 Sept. 24, 1975	"	"	"	"	Wm. E. Smith, Ltd. <i>etal</i>	1349	494		Apptg. pub. R.E.M. Book 1317 pg. 967 Release Lot 11 "Farrington"
7869 Sept. 24, 1975	"	"	"	"	Donald G. Franklin	1349	417	121,113	"Humboldt" St. Lot 2 "Buttercup" Subd. +
8118 Sept. 25, 1975	"	"	"	"	Carolina Insect Management Corp.	1349	586		Apptg. by R.E.M. Book 1346 pg. 861 Release Lot 33 Pebble Creek Phase I
"	"	"	"	"	Pebble Creek Development	1349	586		Release Lot 33 Pebble Creek Phase I for mtg. see R.E.M. Book 1326 pg. 147 & Book 1284 pages 161 + 155
"	"	"	"	"	"	1349	586		
8026 Sept. 25, 1975	"	"	"	"	D. Jerry Howard, <i>etal</i>	1349	517	23,711	Lot 2, Pine Knoll Dr. Chick Spring St.
8374 Sept. 25, 1975	"	"	"	"	Charles A. Carter, <i>etal</i>	1349	530	18,000	St. Lot 183-189, 200 St. Lot 14 "Hickory" Subd. #1
8577 Sept. 25, 1975	"	"	"	"	William J. Redden, <i>etal</i>	1349	563	67,000	2, sec. 711, Subd. 1, Bailey St. Sec. 2, Central Home
8723 Sept. 25, 1975	First	Federal S & L Assn.			Bob Young Weatherly, <i>etal</i>	1349	574	17,125	Lot 26 Westover Place "North Hill"
8812 Sept. 25, 1975	"	"	"	"	Ernest J. Rumph	1349	571	15,500	Lot 57 Salliance St. (cont.)

INDIRECT or MORTGAGEE Index to Real Estate Mortgages — Greenville County, S. C.

REG. U. S. PAT. OFFICE *Chas. McCott* County Indexes Since 1888
An Identifying Trade Mark

 Open at Proper Tab according to First Letter or Letters of Name and refer to Buff Sub-Index sheet for page reference.


COTT FAMILY NAME INDEX No. 75 © 1949
MADE BY THE COTT INDEX COMPANY, COLUMBUS, OHIO
SOLD BY WALKER, EVANS & COGSWELL CO., CHARLESTON, S.C.

(EE)

FILE NUMBER DATE OF RECORD	MORTGAGEES FAMILY NAMES	GIVEN NAMES ABCDEFGH	GIVEN NAMES IJKLMNO	GIVEN NAMES PQRSTUVWXYZ	MORTGAGORS	BOOK	PAGE	Amount	BRIEF DESCRIPTION, LOCATION, ETC. (Not Warranted)
8083 Sept. 25, 1975	First	Federal S & L Assn.			Myrtle B. Court et al	1349	577	.12 15,152	condon. Horiz. Prop. Regimen Unit 2-P Bayou Park
8066 Sept. 25, 1975	"	"	"	"	George A. Shiffin, Jr.	1349	583	.00 30,000	"Hyde Park" Lot 2 Catlin St. Sec. 1
7847 Sept. 23, 1975	"	"	"	"	Joyce K. Mott Cook	Sec 12h 1024	634		71. Ing - 44 mtg. see RLM 124 pg. 467 Release Lot Oakland Way (Grade St.) 74 mtg. see RLM 1314 page 480
8241 Sept. 26, 1975	"	"	"	"	Lindsay Real Est. Co. Inc.	1349	741		Reduction of interest & R. to Agreement
8275 Sept. 26, 1975	"	"	"	"	Wilma S. Mullinax	1349	685	.00 22,000	Phase II Unit #3 Bridgeway
8272 Sept. 26, 1975	"	"	"	"	Paul A. Dunn, et al	1349	709	.00 27,000	South Beechwood Hills Lot 29 Beechwood Sh.
8273 Sept. 26, 1975	"	"	"	"	Southland Properties	1349	712	.00 30,800	Del Norte Est. Sec. II Lot 27 + Elmore Dr.
8231 Sept. 26, 1975	"	"	"	"	John S. Grant, et al	1349	717	.00 25,000	Walden Est. Sec. II Lot 49 Sycamore Sh.
8220 Sept. 26, 1975	"	"	"	"	George O'Shelle et al	1349	721	.00 35,200	Walden Est. Sec. II Lot 2 Sycamore Sh. Sec. II
8188 Sept. 26, 1975	"	"	"	"	Robert E. Van Briesen	1349	724	.00 32,500	Woodhedge Lot 46 Greenwood Sh.
8154 Sept. 26, 1975	"	"	"	"	Peter L. Mulford	1349	727	.00 29,000	High Rd. Greenwood Forest Lot 260 1/2. Lot 259 Colvin
8260 Sept. 26, 1975	"	"	"	"	James A. Baker, et al	1349	736	.00 20,000	Lot, Waccamaw Ave.
8350 Sept. 29, 1975	"	"	"	"	Bob Maxwell, et al	1349	795	.00 40,000	Stone Tree Lot 49 Dunbar Lane
8360 Sept. 29, 1975	"	"	"	"	John E. Harrison, Jr.	1349	816	.00 35,000	Farkins Mill Rd. Lakeside
8303 Sept. 29, 1975	"	"	"	"	Southland Properties	1349	851	.00 39,750	Lot 1 Cor. Wainwright Rd. + Cape Hills
8478 Sept. 30, 1975	"	"	"	"	Jerry C. Smith, et al	1349	891	.00 29,450	Lot 9 1/2 Dunbar Lane + Edwards Rd. Mullinax Est. Lot 21 Cor. Burgundy Sh.

INDIRECT or MORTGAGEE Index to Real Estate Mortgages — Greenville County, S. C.

() REG. U. S. PAT OFFICE *Chester McCott* County Indexes Since 1888 An Identifying Trade Mark

 Open at Proper Tab according to First Letter or Letters of Name and refer to Buff Sub-Index sheet for page reference.

COTT FAMILY NAME INDEX No. 75 © 1949
MADE BY THE COTT INDEX COMPANY, COLUMBUS, OHIO
SOLD BY WALKER, EVANS & COGSWELL CO., CHARLESTON, S.C.

FILE NUMBER DATE OF RECORD	MORTGAGEES FAMILY NAMES	GIVEN NAMES ABCDEFGHIJ	GIVEN NAMES KLMNOP	GIVEN NAMES PQRSTUVWXYZ	MORTGAGORS	BOOK	PAGE	Amount	BRIEF DESCRIPTION, LOCATION, ETC. (Not Warranted)
8565 Sept. 30, 1975	First	Federal S & L Assn.			Larry S. J. Hill, et al 1st Nat. Inc.	1350	30	.00 22,050	Remedial Lot 49 Riverview Dr.
8514 Sept. 30, 1975	"	"	"		George Dickelle	1350	30	.97 27,683	"Kingswood 2nd" Sec. 3 mullin Lot 59 Ocean Dr.
8475 Sept. 30, 1975	"	"	"		J. L. Lindsey, et al Inc.	1350	50	.50 29,350	Bellingham, Sec. 10, 1st Lot 183 Ringlets Dr.
8413 Sept. 30, 1975	"	"	"		Statewide Builders	1350	56	.50 42,900	Carl's Place Sec. 7 Lot 1 Foxcroft Dr.
8128 Oct. 1, 1975	"	"	"		Premier Investment Co. Inc.	1350	111	.00 20,000	"
8728 Oct. 1, 1975	"	"	"		" " " "	1350	117	.00 24,000	"
8111 Oct. 1, 1975	"	"	"		W. B. Mitchell, Inc.	1270	111	.00 27,390	"
8022 Oct. 1, 1975	"	"	"		Whiter A. Bell, Inc.	1350	120	.00 24,000	"
8813 Oct. 2, 1975	"	"	"		William L. Walker, et al	1350	196	.00 33,000	Sec. A Elliptical acres Lot 70 Arbutus Trail
8846 Oct. 2, 1975	"	"	"		Charles V. Faulkenberry	1350	212	.00 37,200	Leacroft Dr. Sec. 4 Spring Forest Lot 17 Cor. 2nd St. Dr.
8868 Oct. 2, 1975	"	"	"		Montgomery, Inc.	1350	215	.00 26,400	apex Lot 1 Dolphin Dr.
8846 Oct. 2, 1975	"	"	"		Robert M. Kimmell	1350	270	.00 55,000	Station Place Lot 70 Bridgton Dr.
8101 Oct. 3, 1975	"	"	"		Bellingham, Inc.	1350	701	.00 24,000	Station Place Lot 183 Ringlets Dr.
9033 Oct. 3, 1975	"	"	"		James R. Ware, et al	1350	380	.00 54,400	Station Place Lot 41 Whittington Dr.
8929 Oct. 3, 1975	"	"	"		John L. Rosemond, Jr.	1350	419	.00 17,400	Lot 74 Pt. Lt. Dr. Dr.
9201 Oct. 6, 1975	"	"	"		Project 30, Inc.	1350	24	.00 24,000	Station Place Lot 183 Ringlets Dr.

INDIRECT or MORTGAGEE Index to Real Estate Mortgages — Greenville County, S. C.

REG. U. S. PAT. OFFICE *Chas. McCall* County Indexes Since 1888 An Identifying Trade Mark

Open at Proper Tab according to First Letter or Letters of Name and refer to Buff Sub-Index sheet for page reference.

COTT FAMILY NAME INDEX No. 75 © 1949
MADE BY THE COTT INDEX COMPANY, COLUMBUS, OHIO
SOLD BY WALKER, EVANS & COGSWELL CO., CHARLESTON, S.C.

(71)

FILE NUMBER DATE OF RECORD	MORTGAGEES FAMILY NAMES	GIVEN NAMES ABCDEFGHIJ	GIVEN NAMES JKLMNO	GIVEN NAMES PQRSTUVWXYZ	MORTGAGORS	BOOK	PAGE	Amount	BRIEF DESCRIPTION, LOCATION, ETC. (Not Warranted)
9201 Oct. 6, 1975	First	Federal	S. & L. Assn.		Project 20 Inc. S/A James R. Brooks	1350	545		Inty. au 10m 12.84 pg. 89 Release Unit 42 Bridgeway 1 Phase II
9201 Oct. 6, 1975	"	"	"	"	J. R. Brooks, et al	1350	547		Release Lots 2 & 3 North King (Green one apt. for mtg. au 10m Book 1292 pg. 823
9196 Oct. 6, 1975	"	"	"	"	Leroy Harrison, et al	1350	504	21,800	Height Lot 9, Knox St. Sewardale
9242 Oct. 7, 1975	"	"	"	"	James H. Moore, et al	1350	517		Inty. au 10m 12.84 pg. 89 Release Unit 42 Bridgeway 1 Phase II
9259 Oct. 7, 1975	"	"	"	"	James H. Moore, et al	1350	557	35,000	Each side of 12m 10m 10m 10m 10m Lot 1 & 3 Corch. Hills Dr.
9312 Oct. 7, 1975	"	"	"	"	James H. Moore, et al	1350	582	19,200	Chapel St. 4 Arthur Ave. Spille St. Lot. Cor. Mission St.
9367 Oct. 7, 1975	"	"	"	"	W. Patrick Larson	1350	615	32,500	Lot 23 "mountain road"
9363 Oct. 7, 1975	"	"	"	"	Ben C. Sanders	1350	658	40,400	Sp. II Lot 115 Deminger Place
9478 Oct. 8, 1975	"	"	"	"	Loy Lee Buller, et al	1350	702	23,000	Mountain Heights Lot 17 Nychlin Court
9505 Oct. 8, 1975	"	"	"	"	Rerald J. Jones	1350	707	28,000	Spille St. Building Lot 75 Hickory Lane Sec. II
9504 Oct. 8, 1975	"	"	"	"	Walter H. Hall, et al	1350	768	5,000	Spille St. Lot - 2.4 acre County Rd.
9480 Oct. 8, 1975	"	"	"	"	Daniel Walter Smith	1350	771	6,500	Lot 1 Washington Ave.
9602 Oct. 9, 1975	"	"	"	"	Enterprise, Inc.	1350	819	32,800	Pine Sugar Forest Lot 51 Pine wood Dr.
9592 Oct. 9, 1975	"	"	"	"	Donald E. Conrade	1350	832	28,000	Del Norte East Lot 63 Del Norte Rd.
9600 Oct. 9, 1975	"	"	"	"	Jack W. Justane, et al	1350	855	28,720	Sp. I Lake Forest Lot 46 Mangil Ave.

INDIRECT or MORTGAGEE Index to Real Estate Mortgages — Greenville County, S. C.

() REG. U. S. PAT. OFFICE *Chas McCatt* County Indexes Since 1888 An Identifying Trade Mark

Open at Proper Tab according to First Letter or Letters of Name and refer to Buff Sub-Index sheet for page reference.

COTT FAMILY NAME INDEX No. 75 © 1949
MADE BY THE COTT INDEX COMPANY, COLUMBUS, OHIO
SOLD BY WALKER, EVANS & COGSWELL CO., CHARLESTON, S.C.

FILE NUMBER DATE OF RECORD	MORTGAGEES FAMILY NAMES	GIVEN NAMES ABCDEFGHIJ	GIVEN NAMES KLMNO	GIVEN NAMES PQRSTUVWXYZ	MORTGAGORS	BOOK	PAGE	Amount	BRIEF DESCRIPTION, LOCATION, ETC. (Not Warranted)
9619 Oct. 9, 1975	First	Federal S.&L.Assn.			<i>Builders, Inc.</i> <i>Cathan & Ruby</i>	1350	858	76,000	<i>middle brook of Sugar creek Sec. 7</i> <i>Lot 152 Cor. Stone Ridge Rd. 4</i> <i>For mtg. see REM Bk. 1342 pg. 300</i>
9905 Oct. 10, 1975	"	"	"	"	<i>Charles P. Trammell Bldg.</i>	1351	22		<i>Modification Agreement Loan Assumption</i>
9691 Oct. 12, 1975	"	"	"	"	<i>Alfred E. Turner</i> <i>Summers</i>	1350	874	24,250	<i>Unit 30 Bridgeway</i> <i>Prop. Reg. Requir.</i>
9696 Oct. 12, 1975	"	"	"	"	<i>Richard Clarence</i> <i>Builders, Inc.</i>	1350	994	51,733	<i>Dune Hill</i> <i>Lot 120 Dune Hill Rd.</i>
9692 Oct. 12, 1975	"	"	"	"	<i>George O'Shields</i> <i>Inc.</i>	1350	988	36,733	<i>Right Sec. 15 Mauldin</i> <i>Lot 8 Kingsley Ct. Mauldin</i>
7077 Oct. 2, 1975	"	"	"	"	<i>Mullikin Enterprises</i>	1351	971	59,250	<i>Augusta Rd. (West Hwy. 25)</i> <i>Lot 7 = 1962</i>
7155 Oct. 3, 1975	"	"	"	"	<i>Lucille D. Sumner</i>	1351	12	12,500	<i>Unit 30 Northgate</i> <i>Lot 2 + 22 W. Main St.</i>
9857 Oct. 13, 1975	"	"	"	"	<i>Dorothy W. Ryan</i>	1351	83	31,111	<i>Wilton St.</i> <i>Lot 10 Stone Ave. 4</i>
9855 Oct. 13, 1975	"	"	"	"	<i>Project 20, Inc.</i>	1351	135		<i>Release Unit 30 Bridgeway II Hon.</i> <i>Prop. Reg. - for mtg. see REM Bk.</i>
9952 Oct. 14, 1975	"	"	"	"	<i>Andrea W. Hudson</i>	1351	146	19,111	<i>1239 pg. 304 1284 pg. 89</i> <i>Chick Springs Rd.</i> <i>Lot Piedmont Park</i>
10003 Oct. 14, 1975	"	"	"	"	<i>W. David Barlow, et al</i>	1351	209	43,111	<i>Projector manor. Sec. 2 Mauldin</i> <i>Lot 129 Muller Creek Dr.</i>
10001 Oct. 14, 1975	"	"	"	"	<i>Tommy R. Kellett, et al</i>	1351	212	26,250	<i>1st part</i> <i>Lot = 2.27 acres County Rd.</i>
10139 Oct. 15, 1975	"	"	"	"	<i>American Development Co.</i>	1351	326		<i>Release Unit 112 Highlands Hon. Prop.</i> <i>Reg. - for mtg. see REM Bk. 1221</i>
10247 Oct. 16, 1975	"	"	"	"	<i>George O'Shields Bldg. Inc.</i>	1351	369		<i>pg. 245 & Bk. 1244 pg. 423</i> <i>For mtg. see REM Bk. 1303 pg. 689</i> <i>Mod. & Assumption Agreement</i>

INDIRECT or MORTGAGEE Index to Real Estate Mortgages — Greenville County, S. C.

REG. U. S. PAT. OFFICE *Chas McCulloch* County Indexes Since 1888 An Identifying Trade Mark

Open at Proper Tab according to First Letter or Letters of Name and refer to Buff Sub-Index sheet for page reference.

COTT FAMILY NAME INDEX No. 75 © 1949
MADE BY THE COTT INDEX COMPANY, COLUMBUS, OHIO
SOLD BY WALKER, EVANS & COGSWELL CO., CHARLESTON, S.C.

(56)

FILE NUMBER DATE OF RECORD	MORTGAGEES FAMILY NAMES	GIVEN NAMES ABCDEFGHIJ	GIVEN NAMES KLMNNO	GIVEN NAMES PQRSTUWXYZ	MORTGAGORS	BOOK	PAGE	Amount	BRIEF DESCRIPTION, LOCATION, ETC. (Not Warranted)
10192 Oct. 16, 1975	First	Federal S. & L. Assn.			<i>Dr.</i> Robert Harper Westcott <i>etal</i>	1351	337	23,200	Lot 8 Phillip Lane
10240 Oct. 16, 1975	"	"	"	"	Marshall J. Hamman	1351	350	27,450	Bever Forest Sec. 2 Lot 125 Bever Forest Co.
10272 Oct. 16, 1975	"	"	"	"	Robert L. Brannon <i>etal</i>	1351	365	10,771	Varig. Prop. Requir. Unit 6, B Laurel Park
10241 Oct. 16, 1975	"	"	"	"	Charles F. Sims, Jr. <i>inc.</i>	1351	427	16,500	Nestwood Lot 27 Mahand Dr.
10245 Oct. 16, 1975	"	"	"	"	Davidson Enterprises	1351	430	35,200	Epoch Hills Lot 185 Damwood Dr.
10414 Oct. 17, 1975	"	"	"	"	Charles F. Conly, <i>etal</i>	1351	497	7,500	Lot 2 Layl St.
10359 Oct. 17, 1975	"	"	"	"	Lucy Bayer	1351	521	5,000	Dunbar mill Village Lot 3 Wallace St. Sec. 3
10367 Oct. 17, 1975	"	"	"	"	James D. Vaughn	1351	528	10,500	Ch. Subl. Dwyer St. Lot 17 Gilbert Ct., Gilbert
10370 Oct. 17, 1975	"	"	"	"	Alex C. Moorhead, <i>inc.</i>	1351	533	18,400	Windy Hills Pt. Lot 84 Ashford Ave., Sec. 2 Deverger Place
10371 Oct. 17, 1975	"	"	"	"	Jim Vaughn Enterprises <i>etal</i>	1351	530	41,200	Lot 117 Longstreet Dr.
10419 Oct. 17, 1975	"	"	"	"	Martin J. Short, Jr.	1351	549	65,000	270 Deer Run, Bates St. Tract = 15 acres U.S. Survey
10536 Oct. 20, 1975	"	"	"	"	Montgomery, Inc.	1351	573	14,390	Wellington Green Lot 13 Fenilworth Dr., Sec. 4
10543 Oct. 20, 1975	"	"	"	"	Augusta Road Corp. <i>etal</i>	1351	582	68,000	Lot Dr., Jingle Park Pt. Lot 111 + lots 112 + 113
10537 Oct. 20, 1975	"	"	"	"	Larry E. Higginbotham <i>Dr. & C. Springfield, S.C.</i>	1351	603	23,150	Belle Meade Lot 28 Brookforest Dr.
10586 Oct. 20, 1975	"	"	"	"	Lucius C. Springfield, <i>inc.</i>	1351	617	15,000	Lot 3 Lavis Rd.
10545 Oct. 20, 1975	"	"	"	"	L. J. Davis <i>etal</i>	1351	645	6,000	Hydratrad Lot 3 Oregon St., Sec. 2

INDIRECT or MORTGAGEE Index to Real Estate Mortgages — Greenville County, S. C.

() REG. U. S. PAT. OFFICE *Chas McCott* County Indexes Since 1888 An Identifying Trade Mark

Open at Proper Tab according to First Letter or Letters of Name and refer to Buff Sub-index sheet for page reference.

COTT FAMILY NAME INDEX No. 75 © 1949
MADE BY THE COTT INDEX COMPANY, COLUMBUS, OHIO
SOLD BY WALKER, EVANS & COGSWELL CO., CHARLESTON, S.C.

FILE NUMBER DATE OF RECORD	MORTGAGEES FAMILY NAMES	GIVEN NAMES ABCDEFGHIJ	GIVEN NAMES JKLMNO	GIVEN NAMES PQRSTUVWXYZ	MORTGAGORS	BOOK	PAGE	Amount	BRIEF DESCRIPTION, LOCATION, ETC. (Not Warranted)
10643 Oct. 21, 1975	First				Ellen May Oliver	1351	696	47,000	Lot, Laurens Rd. Tracto Est. Sec. V
10644 Oct. 21, 1975	"	"	"	"	Hardner T. Sherlock, et al Inc.	1351	699	36,000	Lot 430 Hudson Rd. Del "Wade Hampton Gardens"
10702 Oct. 21, 1975	"	"	"	"	George O'Shields, Builder, et al	1351	750	28,800	Lot 96 Balfer Dr. Sec. III m-5017 - by mtg. au REm Bl. 1256 pg. 405
10658 Oct. 21, 1975	"	"	"	"	Junior Willie Luby, et al	1351	779		Release Lien by Judgment Roll #
10817 Oct. 22, 1975	"	"	"	"	Pebble Creek Dev.	1351	865		Release Lot 209 Pebble Creek Phase I for mtg. au REm Bl. 1284 pages 1-55 4161; 1326 pg. 142; 4 Bl. 1346 pg. 861
"	"	"	"	"	"	1351	865		Imp mtg. au REm Bl. 1308 pg. 495
10943 Oct. 23, 1975	"	"	"	"	Previews Unlimited, Inc.	1351	973		Release Lot 100 Drurywood Place Sec II
10916 Oct. 23, 1975	"	"	"	"	Max C. Hutchins, et al	1351	881	51,000	Shattuck Place Lot 29 of Huntington Dr., Sec. 2 Drurywood Place
10915 Oct. 23, 1975	"	"	"	"	Dee Smith Co., Inc.	1351	876	36,000	Lot 191 Langstreet Dr., Drurywood
10948 Oct. 23, 1975	"	"	"	"	Henry N. Robinson	1351	947	38,500	Lot 41 Driftwood Dr., Moulden
10952 Oct. 23, 1975	"	"	"	"	Ben Carl Wethington, et al	1351	960	28,850	Lot 57 Lake St. Bishop 2475
10970 Oct. 23, 1975	"	"	"	"	Charles N. Cobb, et al	1351	965	42,300	Drurywood Lot 26 Driftwood Dr.
11040 Oct. 24, 1975	"	"	"	"	Pebble Creek Dev.	1351	971		Release Lot 103 Pebble Creek Phase I for mtg. au REm Bl. 1256 pg. 142 + 1284 pg. 105 + 161
"	"	"	"	"	"	1351	971		for mtg. au REm Bl. 1346 pg. 105
"	"	"	"	"	Carolina Investment Management Corp.	1351	977		Release Lot 103 Pebble Creek Phase I for mtg. au REm Bl. 1256 pg. 142
11257 Oct. 27, 1975	"	"	"	"	Previews Unlimited, Inc.	1351	977		Release Lot 103 Pebble Creek Phase I for mtg. au REm Bl. 1256 pg. 142

INDIRECT or MORTGAGEE Index to Real Estate Mortgages — Greenville County, S. C.

REG. U. S. PAT. OFFICE *Chas. McCath* County Indexes Since 1888 An Identifying Trade Mark

Open at Proper Tab according to First Letter or Letters of Name and refer to Buff Sub-Index sheet for page reference.

COTT FAMILY NAME INDEX No. 75 © 1949
MADE BY THE COTT INDEX COMPANY, COLUMBUS, OHIO
SOLD BY WALKER, EVANS & COGSWELL CO., CHARLESTON, S.C.

(H H)

FILE NUMBER DATE OF RECORD	MORTGAGEES FAMILY NAMES	GIVEN NAMES ABCDEFGH	GIVEN NAMES IJKLMNO	GIVEN NAMES PQRSTUVWXYZ	MORTGAGORS	BOOK	PAGE	Amount	BRIEF DESCRIPTION, LOCATION, ETC. (Not Warranted)
11029 Oct. 24, 1975	First	Federal	& L Assn.		<i>et al</i> P. Dennis Fulbright	1351	983	.92 30,098	Nymphar Terrace "chick coop" #1. Lot 67 Edwards Rd., Wade
11084 Oct. 24, 1975	"	"	"	"	Ralph C. Bruner, <i>et al</i>	1352	21	.00 26,500	Dakwood acres Lot 42 Dakwood me.
11101 Oct. 24, 1975	"	"	"	"	John Robert Jones, <i>et al</i>	1352	45	.00 20,000	Summit of <i>et al</i> Lot 40 Borden circle,
11151 Oct. 24, 1975	"	"	"	"	Southern Reporter, <i>et al</i>	1352	52	.00 34,800	Coach Mills Lot 117 Fieldstone Pl.
11117 Oct. 24, 1975	"	"	"	"	Don Douglas Fulkerberry, <i>et al</i>	1352	96	.00 28,500	Sec. 6 of <i>et al</i> Pl. lots 14 & 15 Loundree me.
11112 Oct. 24, 1975	"	"	"	"	Mary A. Johnson, <i>et al</i>	1352	117	.00 19,950	North Borden Lot 13 N. Borden circle
11205 Oct. 27, 1975	"	"	"	"	William Kenneth Green, <i>et al</i>	1352	216	.00	for mtg. au Rem Bk. 1279 pg. 334 Release him by Judgment Roll # 19-3980
11145 Oct. 27, 1975	"	"	"	"	Kenneth R. League, <i>et al</i>	1352	136	.00 20,000	M. East Lot 19 Bell circle, Brookgreen
11187 Oct. 27, 1975	"	"	"	"	Samuel M. Ford, Jr., <i>et al</i>	1352	142	.54 25,907	Quality Lot 8 Emily Lane, Maulville
11132 Oct. 27, 1975	"	"	"	"	Willie H. Thompson, <i>et al</i>	1352	176	.00 28,500	Pl. lots 121 & 13 woodmont cr. + R/W new augusta rd. (U.S. Highway 25) Blk 8 forest
11214 Oct. 27, 1975	"	"	"	"	Elayne R. Finkblatt, <i>et al</i>	1352	193	.00 9,650	Pebble Creek #2 Lot 197 apple Jack Lane,
11333 Oct. 28, 1975	"	"	"	"	Prevue Unlimited, Inc., <i>et al</i>	1352	266	.00	for mtg. au Rem Bk. 1308 pg. 495 Release Lot 118 Denning Place Ac. II
11298 Oct. 28, 1975	"	"	"	"	Prevue Unlimited, Inc., <i>et al</i>	1352	308	.00	for mtg. au Rem Bk. 1308 pg. 495 Release Lot 117 Denning Place Ac. II
11342 Oct. 28, 1975	"	"	"	"	Pebble Creek Development, <i>et al</i>	1352	312	.00	Release Lot 197 Pebble Creek Plant for mtg. au Rem Bk. 1284 pages 155 & 161 of Bk. 1326 pg. 147
	"	"	"	"	" " "	1352	312	.00	

INDIRECT or MORTGAGEE Index to Real Estate Mortgages — Greenville County, S. C.

() REG. U. S. PAT. OFFICE *C. W. McCotts* County Indexes Since 1888 An Identifying Trade Mark


👉 Open at Proper Tab according to First Letter or Letters of Name and refer to Buff Sub-Index sheet for page reference.

COTT FAMILY NAME INDEX No. 75 © 1949
MADE BY THE COTT INDEX COMPANY, COLUMBUS, OHIO
SOLD BY WALKER, EVANS & COGSWELL CO., CHARLESTON, S.C.

FILE NUMBER DATE OF RECORD	MORTGAGEES FAMILY NAMES	GIVEN NAMES ABCDEFGHIJ	GIVEN NAMES KLMNO	GIVEN NAMES PQRSTU VWXYZ	MORTGAGORS	BOOK	PAGE	Amount	BRIEF DESCRIPTION, LOCATION, ETC. (Not Warranted)
11242 Oct. 28, 1975	First	Federal		L ⁿ ssn.	<i>Carolina Investment Management Corp.</i>	1352	312		<i>For mtg. on Rem. Bk. 1346 pg. 861 Release Lot 197 Rabbit Creek Phase I</i>
11229 Oct. 28, 1975	"	"	"	"	<i>Jack E. Shaw Builders Inc.</i>	1352	218	36,858	<i>Wellington Green Lot 23 Millstream Lane</i>
11229 Oct. 28, 1975	"	"	"	"	<i>Jack E. Shaw Builders Inc.</i>	1352	221	41,600	<i>Wellington Green Lot 25 Millstream Lane</i>
11229 Oct. 29, 1975	"	"	"	"	<i>Jack E. Shaw Builders Inc.</i>	1352	224	48,500	<i>Kingapote Lot 40 E. "Orchard" Dr., using "Orchard" tract</i>
11331 Oct. 28, 1975	"	"	"	"	<i>Susan S. Pittman</i>	1352	263	38,400	<i>Pl. lots 2, 1 & 2, "Woodland Austin St."</i>
11443 Oct. 29, 1975	"	"	"	"	<i>James E. Creech, et al</i>	1352	332	55,500	<i>Lot 80 "Holly Tree Plantation" Creech Hill</i>
11402 Oct. 29, 1975	"	"	"	"	<i>John R. Ross, et al</i>	1352	373	21,000	<i>Lot 191 "Hitching Post Lane 16 St. Alley, Wilton St."</i>
11399 Oct. 29, 1975	"	"	"	"	<i>W. Lamar Jordan</i>	1352	376	27,000	<i>Lot 101 "Wilton St. also 8 ft. part of "Wilton St. Multiple, Austin St."</i>
11373 Oct. 29, 1975	"	"	"	"	<i>Ralph Guerrero, et al</i>	1352	377	49,000	<i>Lot 57, 52, 557 "Pleasure Dr. Chick Sep. #"</i>
11538 Oct. 30, 1975	"	"	"	"	<i>Ralph Lee Smith</i>	1352	445	40,000	<i>1.5 acs. "Stables & Charles St., Sep. E. Hartmann"</i>
11558 Oct. 30, 1975	"	"	"	"	<i>Charles E. Carroll</i>	1352	454	24,700	<i>Lot 40 "Shed" Dup. St.</i>
11652 Oct. 31, 1975	"	"	"	"	<i>Harold R. Wilson, et al</i>	1352	605		<i>For mtg. on Rem. Bk. 1281 pg. 730 Release 3.53 acres near River Falls</i>
11568 Oct. 31, 1975	"	"	"	"	<i>A. & B. Properties Inc.</i>	1352	611		<i>For mtg. on Rem. Bk. 1333 pg. 398 Release Lot 23 "Birnam Woods Sep. III "Wildfire" Est."</i>
11075 Oct. 31, 1975	"	"	"	"	<i>James C. Turner, et al</i>	1352	522	7,000	<i>Lot 8 "Woodward Dr."</i>
11673 Oct. 31, 1975	"	"	"	"	<i>Kenneth L. Ward, et al</i>	1352	544	28,500	<i>Lot 118 "Lee Rd. "Northwest" Pleasantdale</i>
11698 Oct. 31, 1975	"	"	"	"	<i>Larry M. Mull</i>	1352	566	22,800	<i>Lot 33 "Pleasantdale Cr."</i>

INDIRECT or MORTGAGEE Index to Real Estate Mortgages — Greenville County, S. C.

REG. U. S. PAT. OFFICE *Chas. McCott* County Indexes Since 1888
An Identifying Trade Mark

 Open at Proper Tab according to First Letter or Letters of Name and refer to Buff Sub-Index sheet for page reference.

COTT FAMILY NAME INDEX No. 75 © 1949
MADE BY THE COTT INDEX COMPANY, COLUMBUS, OHIO
SOLD BY WALKER, EVANS & COGSWELL CO., CHARLESTON, S.C.

(II)

FILE NUMBER DATE OF RECORD	MORTGAGEES FAMILY NAMES	GIVEN NAMES ABCDEFGH	GIVEN NAMES IJKLMNO	GIVEN NAMES PQRSTUVWXYZ	MORTGAGORS	BOOK	PAGE	Amount	BRIEF DESCRIPTION, LOCATION, ETC. (Not Warranted)
11668 Oct. 31, 1975	First	Federal S & L Assn.			Richard J. Egan, etal	1352	597	.00 24,500	Sec. 4 Linsalthe Lot 181 Dumbarton ave.
11692 Oct. 31, 1975	"	"	"	"	Mary A. Bragg, etal	1352	600	.00 20,400	Lot 36 Lennox Dr.
11788 Nov. 3, 1975	"	"	"	"	Johannie J. Walters, etal Inc.	1352	640	.00 35,000	Heritage Hill Lot 145 Dunston St.
11800 Nov. 3, 1975	"	"	"	"	Resumond Enterprises Executor for N. Bruce Hunt (Est.)	1352	605	.00 4,200	Sec. 4 Knollwood Hgts. Lot 70 Brockman Dr.
11837 Nov. 3, 1975	"	"	"	"	Julian J. Hunt	1352	687	.00 40,000	St. lot 2, Augusta Rd.
11860 Nov. 3, 1975	"	"	"	"	John W. Vest	1352	754	.00 15,500	Lots 2, 1, 2, 2 Laurens Rd.
11807 Nov. 3, 1975	"	"	"	"	J. W. Counts, etal	1352	737	.00 19,000	Kayatenah Drille Dr. Lot 7 Wagon St., Blk. D
11968 Nov. 4, 1975	"	"	"	"	James D. Miller, etal	1352	886	.00 6,300	Cash Hill Lot 125 Old Richard Lane
11940 Nov. 4, 1975	"	"	"	"	Richard E. Kellum	1352	898	.00 32,000	Sec. # 2 Edwards Forest Lot 7 Bridgewood Inc.
11996 Nov. 5, 1975	"	"	"	"	Ceayle N. Mate, etal	1352	907	.00 18,000	Lot 25 Glacier St.
12062 Nov. 5, 1975	"	"	"	"	Mark S. Epstein, etal	1352	917	.00 47,600	Lot - 5.30 ac. Blacks Dr. Well North East.
12063 Nov. 5, 1975	"	"	"	"	Thomas C. Duckworth etal	1352	942	.00 29,700	Lot 165 Great Glen Rd.
12136 Nov. 6, 1975	"	"	"	"	Ricky Alan Greenway	1353	45	.00 15,000	Lot 49 Danner Rd.
12202 Nov. 6, 1975	"	"	"	"	Paul E. West, etal	1353	53	.00 24,650	Lot 139 Almdale
12266 Nov. 7, 1975	"	"	"	"	Paul E. Threath etal	1353	80	.00	Amite au REM Pt. 1318 pg. 706 Modification & Assumption Agree
12220 Nov. 7, 1975	"	"	"	"	Harry J. Martin, Jr.	1353	60	.00 18,000	Annise Trace Lot 5 Taylor Rd.

INDIRECT or MORTGAGEE Index to Real Estate Mortgages — Greenville County, S. C.

REG. U. S. PAT. OFFICE *Chas McCatt* County Indexes Since 1888 An Identifying Trade Mark


Open at Proper Tab according to First Letter or Letters of Name and refer to Buff Sub-Index sheet for page reference.

COTT FAMILY NAME INDEX No. 75 © 1949
MADE BY THE COTT INDEX COMPANY, COLUMBUS, OHIO
SOLD BY WALKER, EVANS & COGSWELL CO., CHARLESTON, S.C.

FILE NUMBER DATE OF RECORD	MORTGAGEES FAMILY NAMES	GIVEN NAMES ABCDEFGHIJ	GIVEN NAMES JKLMNO	GIVEN NAMES PQRSTUVWXYZ	MORTGAGORS	BOOK	PAGE	Amount	BRIEF DESCRIPTION, LOCATION, ETC. (Not Warranted)
12222 Nov. 7, 1975	First	Federa	l S	& L Assn.	Thomas E. Everett <i>etal</i>	1353	63	.00 29,250	Popwood Hgts. Lot 102 + 103 Main St.
12241 Nov. 7, 1975	"	"	"	"	Harold L. Bridges	1353	66	.00 32,000	Greener woods Mauldin Lot 178 Pleasant Hill
12284 Nov. 7, 1975	"	"	"	"	David M. Jones, <i>etal</i>	1353	72	.00 42,000	Coach Hills Lot 176 Old McHard Lane
12294 Nov. 7, 1975	"	"	"	"	Mildred M. Davis	1353	87	.65 26,575	Sec. 1 Hillbush Lot 32 Delores Lane
12328 Nov. 7, 1975	"	"	"	"	Elna Mae Higgins <i>etal</i>	1353	96	.73 23,400	Sec. 1 Hillbush Lot 31 Delores Lane
12328 Nov. 7, 1975	"	"	"	"	Emerson D. Sturgill <i>inc.</i>	1353	99	.11 27,228	Sec. 1 Hillbush Lot 31 Delores Lane
12328 Nov. 7, 1975	"	"	"	"	Holton Bruce Ruppel <i>etal</i>	1353	112	.11 17,077	Sec. 1 Hillbush Lot 56 Under St. Lane
12282 Nov. 7, 1975	"	"	"	"	Oliner A. Kille, <i>etal</i>	1353	140	.11 32,117	Sec. 1 Hillbush Lot 60 Cor. Popwood Dr. + Popwood Dr. Sec. 1 Under
12292 Nov. 7, 1975	"	"	"	"	" " " "	1353	140	.11	Sec. 1 Hillbush Lot 60 Cor. Popwood Dr. + Popwood Dr. Sec. 1 Under
12285 Nov. 7, 1975	"	"	"	"	Dorothy M. Bennett <i>inc.</i>	1353	141	.11 14,077	Sec. 1 Hillbush Lot 4514 Forest Park
12296 Nov. 7, 1975	"	"	"	"	Wesco Builders	1353	150	.11 27,277	Sec. 1 Hillbush Lot 1 Mitchell Pl. Mauldin
12378 Nov. 10, 1975	"	"	"	"	Rosamond Enterprises, Inc.	1353	178	.00 32,400	Mauldin Lot 15 Oak Park Dr. Bundlett Est.
12381 Nov. 10, 1975	"	"	"	"	Rosamond Enterprises, Inc.	1353	181	.00 32,400	Dr. Bundlett Est. Mauldin Lot 16 Cor. Cul-de-sac + Oak Park
12456 Nov. 10, 1975	"	"	"	"	Joe E. Hawkins Enterprises <i>etal</i>	1353	210	.00 34,400	Sec. 1 Hillbush Lot 68 Kory Woods Dr. Lane (Park Dr.) Mauldin
12490 Nov. 13, 1975	"	"	"	"	W. Danell Yarborough, Jr.	1353	221	.11 55,077	Sec. 1 Hillbush Lot 127 Country Club Dr. (Cedar Land) Mauldin
12417 Nov. 13, 1975	"	"	"	"	Terry Lee Little	1353	267	.11 27,257	Sec. 1 Hillbush Lot 42 Westwood Lane

INDIRECT or MORTGAGEE Index to Real Estate Mortgages — Greenville County, S. C.

REG. U. S. PAT. OFFICE *Chas. McCott* County Indexes Since 1888
An Identifying Trade Mark

 Open at Proper Tab according to First Letter or Letters of Name and refer to Buff Sub-Index sheet for page reference.

COTT FAMILY NAME INDEX No. 75 © 1949
MADE BY THE COTT INDEX COMPANY, COLUMBUS, OHIO
SOLD BY WALKER, EVANS & COGSWELL CO., CHARLESTON, S. C.

(JJ)

FILE NUMBER DATE OF RECORD	MORTGAGEES FAMILY NAMES	GIVEN NAMES ABCDEFGH	GIVEN NAMES IJKLMNO	GIVEN NAMES PQRSTUVWXYZ	MORTGAGORS	BOOK	PAGE	Amount	BRIEF DESCRIPTION, LOCATION, ETC. (Not Warranted)
12487 Nov. 12, 1975	First	Federal S	& L Assn.		<i>etal</i> Johnny R. Chapman	1353	271	.00 14,500	Lot part of lot 1209 1/4 47
12641 Nov. 12, 1975	"	"	"		<i>(by the attorney in fact Carol S. Wilson)</i> Johnny Wilson, <i>etal</i>	1353	291	.00 40,000	Forest view Tract 7, Forestview Lane
12573 Nov. 12, 1975	"	"	"		Donald E. Saly	1353	294	.00 36,000	"Brookside" Lot 67 Brooks Dr., Sec. III
12597 Nov. 12, 1975	"	"	"		Donald E. Saly	1353	297	.00 34,400	"Brookside" Lot 66, Brooks Dr., Sec. III
12572 Nov. 12, 1975	"	"	"		James E. Wright, <i>etal</i>	1353	344	.00 34,000	austin st. 6.4 acres S.C. Hwy. 417
12590 Nov. 12, 1975	"	"	"		Albert W. Sweeney	1353	364	.00 26,500	albans acres Lot 10 Fork Shoals Rd.
12680 Nov. 12, 1975	"	"	"		Philip W. Johnson, <i>etal</i>	1353	375	.00 22,500	Lot 516 Chatewood Ct. + agewood Dr. westwood
12677 Nov. 12, 1975	"	"	"		" " " "	1353	375	.00	Sec. IV austin st. Sville
12571 Nov. 12, 1975	"	"	"		<i>etal</i> William E. Paag, III	1353	407	.00 30,000	"Pineforest" Lot 17 Lanewood Dr.
12582 Nov. 12, 1975	"	"	"		Southland Properties, Inc.	1353	410	.00 55,000	"Stratton Place" Lot 55 whittington court
12593 Nov. 12, 1975	"	"	"		Bob Maxwell Builders, Inc.	1353	419	.00 30,800	Del Norte Estate Lot 281 Del Norte Lane
12594 Nov. 12, 1975	"	"	"		Leon L. Leckie, <i>etal</i>	1353	422	.00 23,500	1.35 acc. County rd. also easement for egress &
"	"	"	"		" " " "	1353	422	.00	ingress State Hwy. 20
12675 Nov. 12, 1975	"	"	"		Paul B. Ellis, IV, <i>etal</i>	1353	428	.00 26,550	Wilder acres, Sville st. Lot 26 Woodcrest circle
12691 Nov. 12, 1975	"	"	"		Jackie L. Jones	1353	434	.00 15,500	Northwood Lot 7 Sullivan St.

INDIRECT or MORTGAGEE Index to Real Estate Mortgages — Greenville County, S. C.

REG. U. S. PAT. OFFICE *Chas. McCott* County Indexes Since 1888 An Identifying Trade Mark

Open at Proper Tab according to First Letter or Letters of Name and refer to Buff Sub-Index sheet for page reference.

COTT FAMILY NAME INDEX No. 75 © 1949
MADE BY THE COTT INDEX COMPANY, COLUMBUS, OHIO
SOLD BY WALKER, EVANS & COGSWELL CO., CHARLESTON, S. C.

FILE NUMBER	MORTGAGEES	GIVEN NAMES	GIVEN NAMES	GIVEN NAMES	MORTGAGORS	BOOK	PAGE	Amount	BRIEF DESCRIPTION, LOCATION, ETC.
DATE OF RECORD	FAMILY NAMES	ABCDEFGHIJ	IJKLMNO	PQRSTUVWXYZ				(Not Warranted)	
12781 Nov. 13, 1975	First	Federal S	& L Assn.		Charles A. Kurtz, et al	1353	534		For mtg. on Reem Rd. 1324 pg 138 Mod. + assumption Agreement.
12776 Nov. 13, 1975	"	"	"		Charles E. Forke	1353	458	.88 34,106	Wellington Green Lot 76 Adlaide Dr.,
12811 Nov. 13, 1975	"	"	"		J. Walter Brasher	1353	468	.00 97,500	tract State Hwy. 14, also Rd. for use of well + maintenance of same.
"	"	"	"		" " " inc.	1353	468	.00	Sec. 8 Woodside Mills
12809 Nov. 13, 1975	"	"	"		Residential Enterprises,	1353	474	.00 11,200	Lot 118 Woodside ave.
12815 Nov. 13, 1975	"	"	"		Roy Calvin Cook, et al	1353	479	.00 30,000	Lot Harrison Bridge Rd.
12824 Nov. 13, 1975	"	"	"		Emmett Walker, Jr.	1353	515	.68 29,924	Sec. 5 Old Mill Est. Lot 50 Woodside Dr.,
12772 Nov. 13, 1975	"	"	"		Ethel S. Clayton	1353	521	.00 22,833	Dr. Sec. 8 Daniel Est. Lot 277 Glenview Rd. + Son
12750 Nov. 13, 1975	"	"	"		Cathman + Darby	1353	524	.00 45,600	Large Creek, Sec. 1 Lot 245 Stone Bridge Rd.,
12853 Nov. 14, 1975	"	"	"		Mary A. Hawkins, et al	1353	548	.00 15,000	Anguena Park Lot 63 Harrington ave.
12886 Nov. 14, 1975	"	"	"		C. Evans Putman, et al	1353	560	.00 76,111	Duval Hill Est. Butler St. Lot 30 Duval Hill Dr.
12890 Nov. 14, 1975	"	"	"		Ben C. Sanders	1353	566	.00 39,200	Duval Hill, Sec. 2 Lot 100 Longstreet Dr. Sec. 2
12965 Nov. 14, 1975	"	"	"		Linda Marie Miller, et al	1353	634	.00 25,600	near "Greenbrier" "Green Park"
12727 Nov. 14, 1975	"	"	"		Jerry Dean Stepp	1353	675	.00 26,500	Lot 8 Sheffield Lane adj. to E. Lynch
12898 Nov. 14, 1975	"	"	"		Wesley Hill, et al	1353	684	.00 13,500	Lot 109 Beck ave.
12888 Nov. 14, 1975	"	"	"		Jurman Cooper	1353	687	.00 4,200	Knollwood Dr. + maintenance Lot 57 Dail Dr. Sec. 5

INDIRECT or MORTGAGEE Index to Real Estate Mortgages — Greenville County, S. C.

REG. U. S. PAT. OFFICE *Chas McCorkle* County Indexes Since 1888
An Identifying Trade Mark

Open at Proper Tab according to First Letter or Letters of Name and refer to Buff Sub-Index sheet for page reference.


COTT FAMILY NAME INDEX No. 75 © 1949
MADE BY THE COTT INDEX COMPANY, COLUMBUS, OHIO
SOLD BY WALKER, EVANS & COGSWELL CO., CHARLESTON, S.C.

(KK)

FILE NUMBER DATE OF RECORD	MORTGAGEES FAMILY NAMES	GIVEN NAMES ABCDEFGHIJ	GIVEN NAMES JKLMNO	GIVEN NAMES PQRSTUVWXYZ	MORTGAGORS	BOOK	PAGE	Amount	BRIEF DESCRIPTION, LOCATION, ETC. (Not Warranted)
13042 Nov. 17, 1975	First	Federa l	S & L Assn.		<i>etac</i> Francis R. Brockway	1353	739	27,909	Lot 687 "Rosewood acrey" Bushy creek
13109 Nov. 17, 1975	"	"	"	"	alfred Ray Cooley	1353	775	30,100	"Dunkins Est. S.W. Lot 3 Fork Shoals Rd. Sec. I
13144 Nov. 17, 1975	"	"	"	"	<i>John S. Inc.</i> George O. Shields	1353	782	35,600	Brockman Dr. Knollwood Hgts. Lot 23 cor. andrusane. &
13146 Nov. 17, 1975	"	"	"	"	William E. Webb, <i>etac</i>	1353	792	33,379	"Heritage Hills" Lot 63 andauer Road
13099 Nov. 17, 1975	"	"	"	"	Vernon E. Sanders	1353	843	131,250	(Wade Hampton Blvd.) Lot R/W W. S. Hwy. #29
13113 Nov. 17, 1975	"	"	"	"	<i>etac</i> Glover L. Anderson	1353	858	21,850	"Whippoorwill Mills" Lot 1 Lane Rd.
12977 Nov. 17, 1975	"	"	"	"	Daniel P. Jones, <i>etac</i>	1353	861	21,350	O'Neal Pl. Lot State Hwy. 101
13191 Nov. 18, 1975	"	"	"	"	<i>etac</i> William J. Venners	1353	888	40,000	"Foxcroft Sec. II" Lot 101 Merrifield court
13199 Nov. 18, 1975	"	"	"	"	Norman E. Henry, <i>etac</i>	1353	891	34,200	Hgts. Lot 21 Lari Dr. Woodruff Rd.
13200 Nov. 18, 1975	"	"	"	"	Carol W. Adcock	1353	894	27,500	A. A. Green Subd. Buttle Pl. Lot 18 1/2 Pt. lot 27 Keith Dr.
13213 Nov. 18, 1975	"	"	"	"	Prevue Unlimited, <i>Inc.</i>	1353	939		Jointly su. Rem. Bl. 1308 pp. 495 Release Lot 103 Arvington (New Part)
13220 Nov. 18, 1975	"	"	"	"	<i>etac</i> M. William Basho, Jr.	1353	942		Jointly su. Rem. Bond 1309 pp. 206 Release Lot 1144. P. 291
13315 Nov. 19, 1975	"	"	"	"	Daniel D. Fitchie, <i>etac</i>	1353	961	26,100	court Lot 27 1/2 Pt. lot 28 augusta
13324 Nov. 19, 1975	"	"	"	"	Duane D. Kemmerfeldt	1353	964	48,400	Sec. 1 "Trallingswood" Lot 13 Greybridge Dr.
13315 Nov. 19, 1975	"	"	"	"	Edith B. Mass, <i>etac</i>	1353	958	12,550	Lot 19 mass terrace
13348 Nov. 19, 1975	"	"	"	"	<i>Inc.</i> Franklin Enterprises	1354	22	50,000	Double creek Page 1 Lot 110 whitlaker way

INDIRECT or MORTGAGEE Index to Real Estate Mortgages — Greenville County, S. C.

REG. U. S. PAT. OFFICE *Chas McCott* County Indexes Since 1888
An Identifying Trade Mark

 Open at Proper Tab according to First Letter or Letters of Name and refer to Buff Sub-Index sheet for page reference.

COTT FAMILY NAME INDEX No. 75 © 1949
MADE BY THE COTT INDEX COMPANY, COLUMBUS, OHIO
SOLD BY WALKER, EVANS & COGSWELL CO., CHARLESTON, S.C.

FILE NUMBER DATE OF RECORD	MORTGAGEES FAMILY NAMES	GIVEN NAMES ABCDEFGH	GIVEN NAMES IJKLMNO	GIVEN NAMES PQRSTUVWXYZ	MORTGAGORS	BOOK	PAGE	Amount	BRIEF DESCRIPTION, LOCATION, ETC. (Not Warranted)
13316 Nov. 19, 1975	First	Federal S & L Assn.			<i>Wm Smith Enterprises Kenneth S. Smith a ptn.</i>	1354	34	.00 29,200	Lot 24 Dellhook Est. Hwy. mtg. see REM Book 1271/19349 Release Unit 3 Williams & North, H.P.R.
13468 Nov. 20, 1975	"	"	"	"	<i>Landel Properties et al</i>	1354	114	.00	
13451 Nov. 20, 1975	"	"	"	"	<i>C. Nelson Garrison</i>	1354	55	66,000	1.29 acres Pine Forest Dr. E. Highland Est. Sec. 1
13487 Nov. 20, 1975	"	"	"	"	<i>Kathleen B. Owens</i>	1354	76	11,340	Lot 6 Service Dr. Sec. 4 Hwy. Prop. Legume
13430 Nov. 20, 1975	"	"	"	"	<i>Austri C. Latimer, Inc.</i>	1354	99	32,250	Unit 3 Williams at North Carter's Stone Sec. 2
13536 Nov. 21, 1975	"	"	"	"	<i>Statewide Builders,</i>	1354	140	38,800	Lot 27 Westover Place Hwy. Prop. Legume
13545 Nov. 21, 1975	"	"	"	"	<i>David M. Staggs et al</i>	1354	153	19,750	Unit 40 Buda new Rt. 140 Wm. N. Cedar Dale Sec. II
13611 Nov. 21, 1975	"	"	"	"	<i>Robert W. Lewis, Jr.</i>	1354	128	32,345	Lot 131 Est. Hill B. Concombe The Ridge
13622 Nov. 21, 1975	"	"	"	"	<i>Wm. E. Smith, Ltd.</i>	1354	202	26,850	Lot 17 Ferncrest Ct. Fairwood Forest Sec. I
13634 Nov. 21, 1975	"	"	"	"	<i>Charles E. Land et al</i>	1354	216	7,000	Pl. lot 67 Woodview Dr.
13623 Nov. 21, 1975	"	"	"	"	<i>Mark J. Arrowood</i>	1354	233	14,400	Lot 2, Park St. Pine Bryck Forest
13719 Nov. 24, 1975	"	"	"	"	<i>Larry J. Kennedy, et al</i>	1354	229	37,800	Lot 82 Rosewood Dr. "Four Seasons"
13753 Nov. 24, 1975	"	"	"	"	<i>James H. Ray, Jr. et al</i>	1354	292	27,697	Lot 2 Fairway Lane Ferncreek
13731 Nov. 24, 1975	"	"	"	"	<i>Charles R. Danenport, et al</i>	1354	298	36,000	Lot 9 Ferncrest Ct. Carter's Stone Sec. 1
13730 Nov. 24, 1975	"	"	"	"	<i>The Douglas Co.</i>	1354	305	40,000	Lot 15 Wakefield Ct. Pl. Extn. Bunker
13694 Nov. 24, 1975	"	"	"	"	<i>Ralph M. Mull, et al</i>	1354	348	26,100	Lot 73 altcrest Dr.

INDIRECT or MORTGAGEE Index to Real Estate Mortgages — Greenville County, S. C.

REG. U. S. PAT. OFFICE *Chas. McCott* County Indexes Since 1888 An Identifying Trade Mark

Open at Proper Tab according to First Letter or Letters of Name and refer to Buff Sub-Index sheet for page reference.

COTT FAMILY NAME INDEX No. 75 © 1949
MADE BY THE COTT INDEX COMPANY, COLUMBUS, OHIO
SOLD BY WALKER, EVANS & COGSWELL CO., CHARLESTON, S.C.

(22)

FILE NUMBER DATE OF RECORD	MORTGAGEES FAMILY NAMES	GIVEN NAMES ABCDEFGH	GIVEN NAMES IJKLMNO	GIVEN NAMES PQRSTUVWXYZ	MORTGAGORS	BOOK	PAGE	Amount	BRIEF DESCRIPTION, LOCATION, ETC. (Not Warranted)
13761 Nov. 25, 1975	First	Federal S & L Assn.			Project 20, Inc. 101 Charles Ronald Laughter	1354	430		Reg. for mtg. au Rem Book 1239 pg. 620 Release Unit 40 Bridgeview Her Prop
13756 Nov. 25, 1975	"	"	"	"	Charles R. Laughter, et al	1354	380	8,775	Line Brook Forest Lots 119 & 120 Holly Circle
13956 Nov. 26, 1975	"	"	"	"	Premier Unlimited, Inc	1354	618		for mtg. au Rem bk. 1308 pg. 495 Release lot 4 diverging Place Au. I
13954 Nov. 26, 1975	"	"	"	"	Donald E. Balty, Inc.	1354	620		for mtg. au Rem Book 1339 pg. 50 Release pt. lot 52 Brookside Au II
13983 Nov. 26, 1975	"	"	"	"	Charles W. Bennett Eto. Pto. Pts.	1354	447	26,000	"Aardens" lot 55 ME Dwin Dr., "ME Subin
13990 Nov. 26, 1975	"	"	"	"	Pebble Creek Ltd., co	1354	504	140,000	Reid School Rd. also 3 tracts Tract 604. 2 Acs. less part
13969 Nov. 26, 1975	"	"	"	"	Thomas W. Cohen	1354	513	75,000	also 12' R/W to ingress & egress also 12' strip - 535 Acs. Wade Hampton Blvd.
13983 Nov. 26, 1975	"	"	"	"	Kam Roy Diebey Eto. Pts.	1354	538	8,600	also lot 14 Ading Rd (County Rd.) Hatt Tp lot 1, cor Staunton Bridge & Ading Rd
13983 Nov. 26, 1975	"	"	"	"	Pebble Creek, Ltd., a Ltd Eto. Pts.	1354	541	43,200	"Pebble Creek" Phase I lot 168 Cor. Cricket Ct. & Pebble Creek Dr
13983 Nov. 26, 1975	"	"	"	"	Pebble Creek, Ltd., a Ltd Eto. Pts.	1354	544	43,200	Creek" Phase I lot 162 Pebble Creek Dr., "Pebble "Pebble Creek" Phase I
13983 Nov. 26, 1975	"	"	"	"	Pebble Creek Ltd, a Ltd. Eto. Pts.	1354	547	56,800	lot 108 turnaround Whittling Way, Creek" Phase I
13983 Nov. 26, 1975	"	"	"	"	Pebble Creek Ltd, a Ltd. Eto. Pts.	1354	550	47,450	lot 151 Stallings Rd., "Pebble "Pebble Creek" Phase I
13983 Nov. 26, 1975	"	"	"	"	Pebble Creek Ltd, a Ltd. Eto. Pts.	1354	553	52,000	lot 152 Cor. Stallings & Roberts Rd. Creek" Phase I
13983 Nov. 26, 1975	"	"	"	"	Pebble Creek Ltd, a Ltd. Eto. Pts.	1354	556	46,400	lot 101 1/2 Whittling Way, "Pebble "Pebble Creek" Phase I
13983 Nov. 26, 1975	"	"	"	"	Pebble Creek Ltd, a Ltd. Eto. Pts.	1354	559	50,800	lot 193 Applejack Lane, being on "Pebble Creek" Phase I
13983 Nov. 26, 1975	"	"	"	"	Pebble Creek, Ltd, a Ltd.	1354	562	52,000	lot 202 Cor. Pebble Creek Dr & Black-

INDIRECT or MORTGAGEE Index to Real Estate Mortgages — Greenville County, S. C.

REG. U. S. PAT. OFFICE *Chas. McCott* County Indexes Since 1888 An Identifying Trade Mark

Open at Proper Tab according to First Letter or Letters of Name and refer to Buff Sub-Index sheet for page reference.

COTT FAMILY NAME INDEX No. 75 © 1949
MADE BY THE COTT INDEX COMPANY, COLUMBUS, OHIO
SOLD BY WALKER, EVANS & COGSWELL CO., CHARLESTON, S.C.

FILE NUMBER DATE OF RECORD	MORTGAGEES FAMILY NAMES	GIVEN NAMES ABCDEFGHIJ	GIVEN NAMES KLMNNO	GIVEN NAMES PQRSTUWXYZ	MORTGAGORS	BOOK	PAGE	Amount	BRIEF DESCRIPTION, LOCATION, ETC. (Not Warranted)
13975 Nov. 26, 1975	First	Federal S	& L	Assn.	Nov. pts. Pebble Creek Ltd., a Ltd.	1354	565	.00	"Pebble Creek" Phase I lot 24 Roberts Rd., "Pebble
13983 Nov. 26, 1975	"	"	"	"	Nov. pts. Pebble Creek Ltd., a Ltd.	1354	568	50,400	"Pebble Creek" Phase I lot 3 Stallings Rd.
13983 Nov. 26, 1975	"	"	"	"	Nov. pts. Pebble Creek Ltd., a Ltd.	1354	571	54,950	"Pebble Creek" Phase I lot 93 Terrapin Trail
13983 Nov. 26, 1975	"	"	"	"	Nov. pts. Pebble Creek Ltd., a Ltd.	1354	574	50,800	"Pebble Creek" Phase I lot 49 Whittles Way,
13983 Nov. 26, 1975	"	"	"	"	Nov. pts. Pebble Creek Ltd., a Ltd.	1354	577	52,000	"Pebble Creek" Phase I lot 57 Sassafras R.
13983 Nov. 26, 1975	"	"	"	"	Nov. pts. Pebble Creek Ltd., a Ltd.	1354	580	54,000	"Pebble Creek" Phase I lot 68 Co Sassafras Dr. Whittles
13983 Nov. 26, 1975	"	"	"	"	Nov. pts. Pebble Creek Ltd., a Ltd.	1354	583	56,800	"Pebble Creek" Phase I lot 56 Sassafras R.
13983 Nov. 26, 1975	"	"	"	"	Nov. pts. Pebble Creek Ltd., a Ltd.	1354	586	50,800	"Pebble Creek" Phase I lot 102 Whittles Way
13983 Nov. 26, 1975	"	"	"	"	Nov. pts. Pebble Creek Ltd., a Ltd.	1354	589	57,200	Phase I lot 96 Terrapin Trail Creek
13983 Nov. 26, 1975	"	"	"	"	Nov. pts. Pebble Creek Ltd., a Ltd.	1354	592	53,200	"Pebble Creek" Phase I lot 132 Hoppins John Lane,
13983 Nov. 26, 1975	"	"	"	"	Nov. pts. Pebble Creek Ltd., a Ltd.	1354	595	47,800	"Pebble Creek" Phase I lot 92 Terrapin Trail
13983 Nov. 26, 1975	"	"	"	"	Nov. pts. Pebble Creek Ltd., a Ltd.	1354	598	54,000	"Pebble Creek" Phase I lot 80 Whittles Way,
13983 Nov. 26, 1975	"	"	"	"	Nov. pts. Pebble Creek Ltd., a Ltd.	1354	601	52,800	"Pebble Creek" Phase I lot 94 Terrapin Trail
13983 Nov. 26, 1975	"	"	"	"	Nov. pts. Pebble Creek Ltd., a Ltd.	1354	604	46,850	"Pebble Creek" Phase I lot 114 Whittles Way
13983 Nov. 26, 1975	"	"	"	"	Nov. pts. Pebble Creek Ltd., a Ltd.	1354	607	50,950	"Pebble Creek" Phase I lot 95 Terrapin Trail
13983 Nov. 26, 1975	"	"	"	"	Nov. pts. Pebble Creek Ltd., a Ltd.	1354	610	50,150	"Pebble Creek" Phase I lot 28 Terrapin Trail

INDIRECT or MORTGAGEE Index to Real Estate Mortgages — Greenville County, S. C.

REG. U. S. PAT. OFFICE *Chas McCott* County Indexes Since 1888
An Identifying Trade Mark

Open at Proper Tab according to First Letter or Letters of Name and refer to Buff Sub-Index sheet for page reference.


COTT FAMILY NAME INDEX No. 75 © 1949
MADE BY THE COTT INDEX COMPANY, COLUMBUS, OHIO
SOLD BY WALKER, EVANS & COGSWELL CO., CHARLESTON, S.C.

MM

FILE NUMBER DATE OF RECORD	MORTGAGEES FAMILY NAMES	GIVEN NAMES ABCDEFGHIJ	GIVEN NAMES JKLMNO	GIVEN NAMES PQRSTUVWXYZ	MORTGAGORS	BOOK	PAGE	Amount	BRIEF DESCRIPTION, LOCATION, ETC. (Not Warranted)
13876 Nov. 26, 1975	First				<i>a partnership</i> Points North Development Co. Enterprises, Inc.	Seed Bk. 1027	737		2 nd mtg. au REM Bk. 1252 pg 301 Release lot 77 Points North
14061 Nov. 28, 1975	"	"	"	"	Threatt - Maxwell	1354	647	28,800	Eastgate Village Lot 44 Blackensidge Dr.
14106 Nov. 28, 1975	"	"	"	"	Charles R. Trammell	1354	719	32,400	Burdett Est., Mauldin Lot 88 Barrett Dr.
14105 Nov. 28, 1975	"	"	"	"	Charles R. Trammell	1354	722	32,400	Burdett Est. Mauldin Lot 87 Barrett Dr.
14090 Nov. 28, 1975	"	"	"	"	David D. Henderson <i>et al</i>	1354	731	13,500	College Stg. Lot 68 Columbia Circle
14021 Nov. 28, 1975	"	"	"	"	Ralph J. Latta, Jr. <i>et al</i>	1354	740	29,200	St. lot 6 Craft St., Sec. C
14131 Dec. 1, 1975	"	"	"	"	Frank J. Dill, <i>et al</i>	1354	752	24,100	Lot = 2 acc. Harts Lane Sec. 1 East Hills
14254 Dec. 1, 1975	"	"	"	"	Danill Stewart, <i>et al</i>	1354	804	28,400	Lot 1 Walker Springs Rd. Westwood, Sec. 5 Duille
14161 Dec. 1, 1975	"	"	"	"	Freddy E. Acuff, <i>et al</i>	1354	850	22,300	Lot 479 Tebbelwood Dr. Paris View O'Neal St.
14161 Dec. 1, 1975	"	"	"	"	J. P. Medlock <i>et al</i>	1354	853	22,500	Pl. lots 11x12 County Rd. Sec. 1 Hampton Gardens Sec. III
14229 Dec. 1, 1975	"	"	"	"	William W. Mapey	1354	856	31,950	Lot 24 Halgate Ct., Wade Magnolia Park
14323 Dec. 2, 1975	"	"	"	"	Frederica P. McCallum	1354	903	11,351	Lot 51 Spartanburg St. Rd. Butler St.
14350 Dec. 2, 1975	"	"	"	"	Myra C. Bagwell	1354	910	24,000	2.88 acc. = Matt 2 Highland + 0.59 acc. Baldwin Circle
14352 Dec. 2, 1975	"	"	"	"	Ray J. Verdini, <i>et al</i>	1354	975	33,500	2 triangular Lots = 0.25 acc Halthood
14340 Dec. 2, 1975	"	"	"	"	Duane C. Clark, <i>et al</i>	1354	981	33,248	Lot 43 E. Heathwood Dr.
14460 Dec. 3, 1975	"	"	"	"	Wm. E. Smith, Ltd.	1355	90		2 nd mtg. au REM Bk. 1317 pg 567 Release lot 17 Ferncrest

INDIRECT or MORTGAGEE Index to Real Estate Mortgages — Greenville County, S. C.

REG. U. S. PAT. OFFICE *Chas. McCall* County Indexes Since 1888 An Identifying Trade Mark


 Open at Proper Tab according to First Letter or Letters of Name and refer to Buff Sub-Index sheet for page reference.

COTT FAMILY NAME INDEX No. 75 © 1949
MADE BY THE COTT INDEX COMPANY, COLUMBUS, OHIO
SOLD BY WALKER, EVANS & COGSWELL CO., CHARLESTON, S.C.

FILE NUMBER DATE OF RECORD	MORTGAGEES FAMILY NAMES	GIVEN NAMES ABCDEFGH	GIVEN NAMES IJKLMNO	GIVEN NAMES PQRSTUVWXYZ	MORTGAGORS	BOOK	PAGE	Amount	BRIEF DESCRIPTION, LOCATION, ETC. (Not Warranted)
14450 Dec. 3, 1975	Jurist	Federal D. L. Oram.			William E. Smith, Ltd.	1355	92		For mtg. see Rem. bk. 1314 pg. 567 Release lot 33 Ferncreek
14404 Dec. 3, 1975	"	"	"	"	Patricia L. Carner	1354	994	50,000	Kingsgate Lot 92 Russhon Dr.
14403 Dec. 3, 1975	"	"	"	"	Bobby W. Cook, et al	1354	997	28,450	Remission Dr. Pine Brook Ext. Lot 25 Car. Edwards Rd. +
14623 Dec. 4, 1975	"	"	"	"	Annette W. Hart	1355	125	20,000	Lot 1 Edum. W. Road also tract 3 = 2.61 acre Sat. of JF
14559 Dec. 4, 1975	"	"	"	"	Fred Duck	1355	146	23,000	tract white Horse Rd. Extn front 40 ft. Sec. 2, Chick Spgs. JF
14567 Dec. 4, 1975	"	"	"	"	Leander N. Hodgens	1355	155	22,000	Lot 1 Sweetman Rd. Lake
14611 Dec. 4, 1975	"	"	"	"	Rhett S. Guyson, Jr.	1355	158	20,227	Lot 14 Duncan Chapel Rd. Ferncreek Dr. Ferncreek
14732 Dec. 5, 1975	"	"	"	"	Wm. E. Smith, Ltd. et al	1355	200	26,800	Lot 6 Cal-de-Ne JF
14761 Dec. 5, 1975	"	"	"	"	William A. Carbaugh	1355	215	26,000	Lot 10 & Strip, August "Dellbrook Estate"
14692 Dec. 5, 1975	"	"	"	"	Edward Chitt Allwine	1355	265	30,800	Lot 12 Dellbrook Ct. For mtg. see Rem. bk. 1314 pg. 567
14837 Dec. 8, 1975	"	"	"	"	Wm. E. Smith, Ltd.	1355	380		Release lot 6 Ferncreek - Lynie Knoll Forest
14891 Dec. 8, 1975	"	"	"	"	Joint Ventures, Inc.	1355	332	18,634	Lot 20 Millbrook Circle (off Stuart ave.) Sheffield Forest
14811 Dec. 8, 1975	"	"	"	"	Robert E. Turner, et al	1355	351	37,500	Lot 25 Confederate Dr. Blendale, Mauldin
14811 Dec. 8, 1975	"	"	"	"	Larry Don Woodward	1355	354	36,450	Lot 45 Sycamore Dr. Sec. II "Colonial Hills"
14812 Dec. 8, 1975	"	"	"	"	Rex E. McBryde, et al	1355	357	10,800	Lot 25 Embury St. Sec. 2 Seg. 7 East Highbridge Est.
14860 Dec. 8, 1975	"	"	"	"	A. Jackson Anderson	1355	366	17,200	Lot 1 1/2 Willow Spring Dr.

INDIRECT or MORTGAGEE Index to Real Estate Mortgages — Greenville County, S. C.

REG. U. S. PAT. OFFICE *ChumCott* County Indexes Since 1888 An Identifying Trade Mark

 Open at Proper Tab according to First Letter or Letters of Name and refer to Buff Sub-Index sheet for page reference.


COTT FAMILY NAME INDEX No. 75 © 1949
MADE BY THE COTT INDEX COMPANY, COLUMBUS, OHIO
SOLD BY WALKER, EVANS & COGSWELL CO., CHARLESTON, S.C.

(N/N)

FILE NUMBER DATE OF RECORD	MORTGAGEES FAMILY NAMES	GIVEN NAMES ABCDEFGH	GIVEN NAMES IJKLMNO	GIVEN NAMES PQRSTUVWXYZ	MORTGAGORS	BOOK	PAGE	Amount	BRIEF DESCRIPTION, LOCATION, ETC. (Not Warranted)
14899 Dec. 9, 1975	First	Federal S	& L Assn.	<i>of Spthg.</i>	Village Sheer, a Part	1355	388	.00 130,000	Blvd. (A.S. #29) Sheer Lot = 0.58 ac. Wade Hampton
14959 Dec. 9, 1975	First	Federal S	& L Assn.		Davidson Enterprises, Inc. etal	1355	405	.85 15,724	Drury Lane Glendale, Mauldin Lot 32 Cor. San Jui St. +
14979 Dec. 9, 1975	"	"	"		Albert F. Jyans, Jr.	1355	426	.78 21,475	Sec. IV Wellington Sheer Lot 122 Kenilworth Dr.
14996 Dec. 9, 1975	"	"	"		J. W. Britton, etal	1355	435	.00 10,950	Lot 2 Old Grove Rd.
14940 Dec. 9, 1975	"	"	"		Steven K. Craig etal Enterprises, Inc.	1355	472	.00 28,000	Lot 29 Martin Dale Dune Hill
14898 Dec. 9, 1975	"	"	"		Threatt - Maxwell	1355	475	.00 44,000	Lot 168 Rosebar Dr., Siyang woods
15059 Dec. 10, 1975	"	"	"		W. H. Alford, etal	1355	579	.00 40,000	Lot 13 Brunan Court Sec. 1 Paris View, Dineal, S.C.
15110 Dec. 10, 1975	"	"	"		J. P. Medlock	1355	582	.00 22,500	Lot 13 1/2 Pt. lot 12 County Rd. Brookside Sec. 3, Mauldin
15125 Dec. 10, 1975	"	"	"		Donald E. Galtz	1355	588	.00 38,000	Lot 74 Meadowbrook Dr., Brookside, Sec. 3, Mauldin
15125 Dec. 10, 1975	"	"	"		Donald E. Galtz	1355	591	.00 38,400	Lot 68 Meadowbrook Dr. Sec. V - for mtg. re Rem bk. 1308 pp. 495
15203 Dec. 11, 1975	"	"	"		Previews Unlimited	1355	721		Release Lot 24 Drovers Place for mtg. re Rem bk. 1266 pp. 426
15200 Dec. 11, 1975	"	"	"		Alvin Drammell, Inc.	1355	722		Release Lot 19 Taylor Heights Glendale III Mauldin
15163 Dec. 11, 1975	"	"	"		Rosamond Enterprises, Inc.	1355	609	.00 31,200	Lot 29, Faran St. Sec. 3 Sheffield Forest
15236 Dec. 11, 1975	"	"	"		William A. Vaughn, Inc.	1355	683	.00 28,400	Lot 81 Confedrate Cr. Conevade
15222 Dec. 11, 1975	"	"	"		Jim Vaughn Enterprises, Inc.	1355	686	.00 30,800	Lot 6 Conevade Dr. Conevade
15222 Dec. 11, 1975	"	"	"		Jim Vaughn Enterprises, Inc.	1355	687	.00 30,200	Lot 4 Conevade Dr.

INDIRECT or MORTGAGEE Index to Real Estate Mortgages — Greenville County, S. C.

REG. U. S. PAT. OFFICE *Chester McCott* County Indexes Since 1888
An Identifying Trade Mark

 Open at Proper Tab according to First Letter or Letters of Name and refer to Buff Sub-Index sheet for page reference.

COTT FAMILY NAME INDEX No. 75 © 1949
MADE BY THE COTT INDEX COMPANY, COLUMBUS, OHIO
SOLD BY WALKER, EVANS & COGSWELL CO., CHARLESTON, S.C.

FILE NUMBER DATE OF RECORD	MORTGAGEES FAMILY NAMES	GIVEN NAMES ABCDEFGHIJ	GIVEN NAMES JKLMNO	GIVEN NAMES PQRSTUVWXYZ	MORTGAGORS	BOOK	PAGE	Amount	BRIEF DESCRIPTION, LOCATION, ETC. (Not Warranted)
15164 Dec. 11, 1975	First	Federal S & L Assn.			<i>etal</i> Ronald D. Lemmond	1355	716	.00 34,000	Sec. II Duille Lot 86 Fairsetta
15306 Dec. 12, 1975	"	"	"	"	Premier Unlimited Inc.	1355	778		For mtg. see REM. Bk. 1308 pg. 495 Release Lot 51 Devenge Place Sec. I
15325 Dec. 12, 1975	"	"	"	"	A & B Properties, Inc.	1355	848		For mtg. see REM. Bk. 1333 pg. 398 Release Lot 13 Burnham Woods
15275 Dec. 12, 1975	"	"	"	"	Jerry D. Lanes, <i>etal</i>	1355	754	.00 36,450	Alhambra woods, sec. 1 Lot 5 Dyrille 1st Line
15462 Dec. 15, 1975	"	"	"	"	E. David Oswald Jr. <i>etal</i> Enterprises, Inc.	1355	888	.00 19,750	Horiz. Tract. Sec. 1 Wood 38 Badgerman
15419 Dec. 15, 1975	"	"	"	"	Joe E. Hawkins Enterprises, Inc.	1355	891	.00 32,000	wood Dr. Pine Brook Sweet sec. 1 Lot 112 Cor. Jolly Cr. 1 st Run
15419 Dec. 15, 1975	"	"	"	"	Joe E. Hawkins	1355	901	.00 32,400	Pine Brook Sweet Lot 71 White Oak Dr. sec. 1
15419 Dec. 15, 1975	"	"	"	"	Premier Amest Co. Inc.	1355	914	.00 36,800	Devenge Place sec. 2 Lot 129 Longstreet Dr.
15419 Dec. 15, 1975	"	"	"	"	Montgomery, Inc.	1355	917	.00 33,200	Cock Shille Lot 87 Coaly Hill Dr.
15517 Dec. 15, 1975	"	"	"	"	Wayne J. Taylor, <i>etal</i>	1355	933	.00 50,150	Stutton Place Lot 5 Transience Sq.
15412 Dec. 15, 1975	"	"	"	"	Martin R. Lettitt, Jr.	1355	964	.00 42,000	Sec. 2 "Brookside" 74 th Millin Lot 51 Stonybrook Trail
15618 Dec. 16, 1975	"	"	"	"	Robert D. Garratt	1356	52		Release Lot 6 Mt. Ridge Ind. Park also Int. through assign. of lease
15619 Dec. 16, 1975	"	"	"	"	" " "	1356	52		For mtg. see REM. Bk. 1334 pg. 230 For mtg. see REM. Bk. 1308 pg. 206
15646 Dec. 16, 1975	"	"	"	"	Robert D. Vickery, <i>etal</i>	1356	53		Release Lot 6 Add. to Pilgrims Point For mtg. see REM. Bk. 1308 pg. 495
15629 Dec. 16, 1975	"	"	"	"	Premier Unlimited	1356	76		Release Lot 120 Devenge Place Sec. II
	"	"	"	"	William F. Calgary, <i>etal</i>	1355	992	.00 60,000	Lot Stonehaven Dr.

INDIRECT or MORTGAGEE Index to Real Estate Mortgages — Greenville County, S. C.

REG. U. S. PAT. OFFICE *Chas. McCorkle* County Indexes Since 1888
An Identifying Trade Mark

Open at Proper Tab according to First Letter or Letters of Name and refer to Buff Sub-Index sheet for page reference.

COTT FAMILY NAME INDEX No. 75 © 1949
MADE BY THE COTT INDEX COMPANY, COLUMBUS, OHIO
SOLD BY WALKER, EVANS & COGSWELL CO., CHARLESTON, S.C.

(00)

FILE NUMBER DATE OF RECORD	MORTGAGEES FAMILY NAMES	GIVEN NAMES ABCDEFGH	GIVEN NAMES IJKLMNO	GIVEN NAMES PQRSTUVWXYZ	MORTGAGORS	BOOK	PAGE	Amount	BRIEF DESCRIPTION, LOCATION, ETC. (Not Warranted)
15562 Dec. 16, 1975	First	Federal S & L Assn.			Daniel L. McLee, et al	1355	997	22,100	Hills Sec. 5 Lot 82 Fairfield C. Colonial
15612 Dec. 16, 1975	"	"	"	"	Blanche E. Smith	1356	22	29,000	(Yonkers Dr.) Lot 30 noble ave.
15561 Dec. 16, 1975	"	"	"	"	Danica, Inc.	1356	43	45,200	Forester woods Mayfield Lot 164 Royal Oak Rd. Sec. IV
15560 Dec. 16, 1975	"	"	"	"	Mark J. Hendley, et al	1356	46	28,000	Hampton Gardens, Sec. III Lot 106 Balfer Dr. Wade
15528 Dec. 16, 1975	"	"	"	"	Howard L. Gregory, et al	1356	49	29,600	Wald Lot 25 Vener Dr., Cedar
15717 Dec. 17, 1975	"	"	"	"	George P. Owen, et al	1356	77	27,200	Delwood Lot 17 Delwood Circle
15719 Dec. 17, 1975	"	"	"	"	Haden H. Lawlinson, et al	1356	85	50,000	Apple Creek Phase I Lot 103 Whittier way
15759 Dec. 17, 1975	"	"	"	"	Louis J. Smediger	1356	110	43,000	Apple Creek Lot 71 Sassafras Dr.
15722 Dec. 17, 1975	"	"	"	"	Robert James Rice	1356	132	6,000	Chestnut St. Sunnyvale Lot 16 & H. lot 17
15700 Dec. 17, 1975	"	"	"	"	Project 20, Inc.	1356	81		Reg. - 1st Mtg. au Rem Bd. 1239 pg. 630 Release Unit 38 Bridgeway I. New Proj
15707 Dec. 17, 1975	"	"	"	"	F. R. Branger Bldrs. Inc.	1356	152		2nd Mtg. au Rem Bd. 1240 pg. 150 Release Unit by Judgment Call # 11-6116
15707 Dec. 17, 1975	"	"	"	"	Garry W. M. Swain, et al a partnership	1356	153		3rd Mtg. au Rem Bd. 1295 pg. 786 Release Unit by Judgment Call # 11-5934
15707 Dec. 17, 1975	"	"	"	"	Homecraft Builders	1356	156		4th Mtg. au Rem Bd. 1307 pg. 708 Release Unit by Judgment Call # 11-5978
15851 Dec. 18, 1975	"	"	"	"	J. A. Hallman, et al	1356	200	69,000	Sec. VI "Solary woods" Lot 282 Sunaventure Dr.
15846 Dec. 18, 1975	"	"	"	"	Robert E. Neal, et al	1356	230	10,000	Mysticella ave. Glen Stone Park Lot 73 Col. McAdams ave. &
15822 Dec. 18, 1975	"	"	"	"	Allen C. Chao, et al	1356	259		5th Mtg. au Rem Bd. 1293 pg. 566 Release pt. lot 21 Archdale Dr.

INDIRECT or MORTGAGEE Index to Real Estate Mortgages — Greenville County, S. C.

REG. U. S. PAT. OFFICE *Chas. McCott* County Indexes Since 1888 An Identifying Trade Mark

Open at Proper Tab according to First Letter or Letters of Name and refer to Buff Sub-Index sheet for page reference.

COTT FAMILY NAME INDEX No. 75 © 1949
MADE BY THE COTT INDEX COMPANY, COLUMBUS, OHIO
SOLD BY WALKER, EVANS & COGSWELL CO., CHARLESTON, S.C.

FILE NUMBER DATE OF RECORD	MORTGAGEES FAMILY NAMES	GIVEN NAMES ABCDEFGHIJ	GIVEN NAMES JKLMNO	GIVEN NAMES PQRSTUWXYZ	MORTGAGORS	BOOK	PAGE	Amount	BRIEF DESCRIPTION, LOCATION, ETC. (Not Warranted)
15927 Dec. 19, 1975	First	Federal S & L Assn.			Robert D. Davis, et al et al	1356	289	35,950	Forest Hills Lot 23, Forest Hills Dr.
16071 Dec. 22, 1975	"	"	"		Arthur A. Southey et al	1356	411	21,600	any. Parkside Sec. A Lot 15 & lot 16 westview
16077 Dec. 22, 1975	"	"	"		Herman Anderson Scott	1356	414	12,233	Sec. 1 Stone Lake Hpts. Lot 4 Chestnut St. Dr.
16085 Dec. 22, 1975	"	"	"		John Phillip Curtis et al	1356	423	29,300	Sec. 1 Stone Lake Hpts. Unit #4 Bridgeview
16073 Dec. 22, 1975	"	"	"		Jimmie A. Brown	1356	464	20,000	Lot, Pineview Rd. "Lindale"
16079 Dec. 22, 1975	"	"	"		Tap A. Davis, et al	1356	523	34,850	Lot 130 Pineview Dr. Flamingo Dr.
16308 Dec. 23, 1975	"	"	"		William A. Vaughn et al	1356	665	30,000	Lot 1 Cor. also St. & Montclair Sec. IV Mauldin
16327 Dec. 23, 1975	"	"	"		James Earl Polley	1356	668	21,434	Lot 54 Archdale Dr. Sec. 2 Wellington Greens
16383 Dec. 24, 1975	"	"	"		J. Howard Riley, et al	1356	689	22,000	Lot 37 Imperial Dr. Buckhorn Dr. Parkside acres
16396 Dec. 24, 1975	"	"	"		James D. Hogg, et al et al	1356	730	20,650	Lot 6 Cor. Buckhorn Rd. & "Speranza Forest"
16393 Dec. 24, 1975	"	"	"		Stephen E. Taylor et al	1356	741	20,711	Lot 72 Lexington Blvd. Beagreena Park
16309 Dec. 24, 1975	"	"	"		James L. Smith, Jr. et al	1356	747	22,111	Lot 114 Dupont Dr. Sec. 1 Wellington Sec. III
16382 Dec. 24, 1975	"	"	"		Robert Russell Phillips Inc.	1356	757	20,000	Lot 100 - 117 Newport "Maplewood"
16377 Dec. 24, 1975	"	"	"		Southland Properties et al	1356	757	35,700	Lot 2 Stoneview Dr. Sec. 1 Hail Brookside Sec. 2 Mauldin
16529 Dec. 29, 1975	"	"	"		Ronald P. Bullach	1356	867	43,000	Lot 37 Stoneview Superior Park 1311/29-567
16517 Dec. 29, 1975	"	"	"		Wm. E. Smith, Ltd.	1356	870		Home to 247 Parkside for inty.

INDIRECT or MORTGAGEE Index to Real Estate Mortgages — Greenville County, S. C.

REG. U. S. PAT. OFFICE *Chester McCott* County Indexes Since 1888
An Identifying Trade Mark

Open at Proper Tab according to First Letter or Letters of Name and refer to Buff Sub-Index sheet for page reference.


COTT FAMILY NAME INDEX No. 75 © 1949
MADE BY THE COTT INDEX COMPANY, COLUMBUS, OHIO
SOLD BY WALKER, EVANS & COGSWELL CO., CHARLESTON, S.C.

(PP)

FILE NUMBER DATE OF RECORD	MORTGAGEES FAMILY NAMES	GIVEN NAMES ABCDEFGH	GIVEN NAMES IJKLMNO	GIVEN NAMES PQRSTUVWXYZ	MORTGAGORS	BOOK	PAGE	Amount	BRIEF DESCRIPTION, LOCATION, ETC. (Not Warranted)
16479 Dec. 29, 1975	Trist	Federal	S. & L. Assn.		Premier Unlimited, Inc.	1356	887		2nd mtg. see REm Pl. 1308 pg. 495 Release Lot 29 Deering Place Pt. I see REm Book 1289 pg. 142
16675 Dec. 30, 1975	"	"	"	"	David J. Martin	1356	980		Assumption & Agreement - for mtg.
16626 Dec. 30, 1975	"	"	"	"	Project 20, Inc.	1357	10		Release Unit 44 Bridgeway II - for mtg. see REm Book 1239 pg. 6304 bk. 1284 pg. 89
16628 Dec. 30, 1975	"	"	"	"	Wm. E. South, Rtd. et al	1357	12		2nd mtg. see REm Bk. 1317 pg. 567 Release Lot 5 Fernside
16601 Dec. 30, 1975	"	"	"	"	John Richard Crisp et al	1356	916	45,200	Sec. 1 Deering Place Lot 3 Longstreet Dr., see mtg.
16665 Dec. 30, 1975	"	"	"	"	Russell J. Tamer	1356	941	42,600	Shillingwood Rd. Forester woods Lot 193 Cor. Chapel Oak Rd.
16711 Dec. 30, 1975	"	"	"	"	D. J. Martin, et al Inc.	1356	989	5,000	Belgium's Point Lot 2 Freepoint Dr.
16594 Dec. 30, 1975	"	"	"	"	Terry D. Cline Co.,	1357	6	54,400	Shelton Place Lot 43 Whittington Dr.
16845 Dec. 31, 1975	"	"	"	"	Ralph J. Sayre, III	1357	90	37,000	Bk. 3 Lot 6. 1 Altamont Road
16875 Dec. 31, 1975	"	"	"	"	Montague S. Ball, Jr.	1357	104	22,850	Horiz. Prop. Regime Unit 109 The Highlands
16725 Dec. 31, 1975	"	"	"	"	P. K. Howard et al	1357	120	20,400	+ Hunter Dr., Pine Beach Est. Ph. 1314 Cor. Cardinal Dr.
16844 Dec. 31, 1975	"	"	"	"	James A. Cockrell	1357	131	15,300	Kyland Hgts Lot 56 Todd Circle
16808 Dec. 31, 1975	"	"	"	"	Robert D. Vickery et al	1357	142		2nd mtg. see REm Book 1308 pg. 206 Release Lot 2 Add. Belgium Point
16973 Jan. 2, 1976	"	"	"	"	Michael D. Sumette et al	1357	186	46,300	Adeli Kinggate Lot 25 Dunington Dr.
17021 Jan. 2, 1976	"	"	"	"	J. Michael Stolp	1357	227	54,000	Kinggate, Sec. II Lot 11 Dunbar Circle

INDIRECT or MORTGAGEE Index to Real Estate Mortgages — Greenville County, S. C.

() REG. U. S. PAT. OFFICE *Chas. McCatt* County Indexes Since 1888 An Identifying Trade Mark


 Open at Proper Tab according to First Letter or Letters of Name and refer to Buff Sub-Index sheet for page reference.

COTT FAMILY NAME INDEX No. 75 © 1949
MADE BY THE COTT INDEX COMPANY, COLUMBUS, OHIO
SOLD BY WALKER, EVANS & COGSWELL CO., CHARLESTON, S.C.

FILE NUMBER DATE OF RECORD	MORTGAGEES FAMILY NAMES	GIVEN NAMES ABCDEFGHIJ	GIVEN NAMES JKLMNO	GIVEN NAMES PQRSTUVWXYZ	MORTGAGORS	BOOK	PAGE	Amount	BRIEF DESCRIPTION, LOCATION, ETC. (Not Warranted)
17102 Jan. 5, 1976	First	Federal S & L Assn.			Frank W. Powell, et al	1357	311	46,386	.38 Castlwood Dr. Foxcroft, sec. II Lot 62 con. Chipmunkdale Dr. + Sec. 3 Wade Hampton Gardens
17116 Jan. 5, 1976	"	"	"		C. Ray Jenkins et al	1357	342	34,200	Lot 137, Lerswood Dr. Merrifield Park
17133 Jan. 5, 1976	"	"	"		Robert Floyd West, Jr. et al	1357	371	40,350	Lot 50 Hillborough Dr.
17135 Jan. 5, 1976	"	"	"		Kenneth C. Cosgrove	1357	374	42,000	Lot 8 Skelthair Rd. (Greenbrier Rd.) sec. 2
" "	"	"	"		" " "	1357	374		Lake Forest apt. Butler St.
17088 Jan. 5, 1976	"	"	"		American Development Co.	1357	385		Release Unit 109 Highland Hor. Prop. Req. - for mtg. see REM book 1221 pg. 245 + 1244 pg. 423
" "	"	"	"		" " "	1357	385		For mtg. see REM book 1284 pg. 155 + 161
17268 Jan. 6, 1976	"	"	"		Pebble Creek Development Corp.	1357	441		Release 24 lots Pebble Creek Phase I For mtg. see REM book 1346 pg. 861
17268 Jan. 6, 1976	"	"	"		Carolina Invest. Management Inc.	1357	441		Release 24 lots Pebble Creek Phase I
17245 Jan. 6, 1976	"	"	"		Ray E. Knight, et al Inc.	1357	425	8,000	Jamica Rd. Tower Est. sec. A Lot 90 Linnick Rd. + Blendedale III Mauldin
17234 Jan. 6, 1976	"	"	"		Rosamond Enterprises, Inc.	1357	442	32,400	Lot 18 Fargo St. Canebrake I
17478 Jan. 8, 1976	"	"	"		Davidson Enterprises	1357	566	37,200	Lot 2 Hackney Rd. Canebrake I
17426 Jan. 8, 1976	"	"	"		John A. Balen, Inc.	1357	594	30,800	Lot 5 Canebrake Dr. Canebrake I
17426 Jan. 8, 1976	"	"	"		John A. Balen, Inc. et al	1357	597	30,800	Lot 8 Monmouth Court Sunset Hills
17428 Jan. 8, 1976	"	"	"		Dary L. Hemree	1357	600	22,350	Lot 28 Meyers Dr. Canebrake I
17531 Jan. 8, 1976	"	"	"		Montgomery, Inc.	1357	627	33,200	Lot 40 Canebrake Dr.

INDIRECT or MORTGAGEE Index to Real Estate Mortgages — Greenville County, S. C.

REG. U. S. PAT. OFFICE *Chas. McCott* County Indexes Since 1888
An Identifying Trade Mark

 Open at Proper Tab according to First Letter or Letters of Name and refer to Buff Sub-Index sheet for page reference.


COTT FAMILY NAME INDEX No. 75 © 1949
MADE BY THE COTT INDEX COMPANY, COLUMBUS, OHIO
SOLD BY WALKER, EVANS & COGSWELL CO., CHARLESTON, S. C.

(99)

FILE NUMBER DATE OF RECORD	MORTGAGEES FAMILY NAMES	GIVEN NAMES ABCDEFGH	GIVEN NAMES IJKLMNO	GIVEN NAMES PQRSTUVWXYZ	MORTGAGORS	BOOK	PAGE	Amount	BRIEF DESCRIPTION, LOCATION, ETC. (Not Warranted)
17583 Jan. 9, 1976	First	Federal S &	L Assn.		<i>etal</i> Randall K. Thompson	1357	649	.00 30,000	Sec. II Richwood Lot 9 Richwood Dr.
17623 Jan. 9, 1976	"	"	"		<i>etal</i> Julian M. Minis, Jr.	1357	724	.00 32,300	Sheffield Forest Lot 51 anon. str. Sec. II
17532 Jan. 9, 1976	"	"	"		<i>Spilly in jo et meluiri S. Staibennure</i> Lonzie D. Williams	1357	630	.00 38,000	Plantation tract Lot = 1.93 acres
17673 Jan. 12, 1976	"	"	"		<i>etal</i> Charles D. Boone	1357	745	.00 22,000	Rafwood appd. Sec. II Lot 47 S. Llanwilld ave.
17737 Jan. 12, 1976	"	"	"		Nelson Brothers, Inc.	1357	760	.00 35,600	Good Forest, Sec. I Lot 98 White Oak Dr. Pine
17762 Jan. 12, 1976	"	"	"		Ben C. Sanders	1357	799	.00 33,200	Dr. Fennecreek Lot 8 Cul de sac Fennecreek
17762 Jan. 12, 1976	"	"	"		Ben C. Sanders	1357	802	.00 28,800	Dr. Fennecreek Lot 7 Cul de sac Fennecreek
17674 Jan. 12, 1976	"	"	"		<i>etal</i> Wilma M. Bagwell	1357	814	.00 29,400	Greenbury Dr. Lot 7-B 1/2 Pt. lot 7-C
17812 Jan. 13, 1976	"	"	"		Harry Lee McThain	1357	847	.00 38,500	Stone St. 16.35 acs. Fork Shoals Rd.
17875 Jan. 13, 1976	"	"	"		<i>Babernacle, str. by measure, sec</i> Camp meeting Baptist	1357	903	.00 45,000	Chick App. II 2 lots both 1 acre. Beas Rd
17854 Jan. 13, 1976	"	"	"		William E. Smith, Ltd.	1357	913		For mtg. au REM Book 1317 pp. 567 Release Lot 7 Fennecreek
17854 Jan. 13, 1976	"	"	"		William E. Smith, Ltd.	1357	914		For mtg. au REM Book 1317 pp. 567 Release Lot 8 Fennecreek
17987 Jan. 14, 1976	"	"	"		<i>etal</i> Dera R. Conway	1358	10		REM Book 1213 page 536 Release 1.20 acs - for mtg. au
17912 Jan. 14, 1976	"	"	"		Four "D" Builders	1357	925	.28 25,432	winterfield Place Pappatille, Sec. 2 Lot 228 cul-de-sac 9
17969 Jan. 14, 1976	"	"	"		Mildred D. Howard	1357	960	.00 13,000	+ Brookside ave East on Brookside Pt. lot 15 car. Birchcliff Dr.
18053 Jan. 15, 1976	"	"	"		<i>etal</i> William O. Simons	1358	45	.00 34,500	E. Kenilworth Dr. Kingsgate Lot 84 car. Lambourn way +

INDIRECT or MORTGAGEE Index to Real Estate Mortgages — Greenville County, S. C.

() REG. U. S. PAT. OFFICE *Chas. McCall* County Indexes Since 1888 An Identifying Trade Mark


 Open at Proper Tab according to First Letter or Letters of Name and refer to Buff Sub-index sheet for page reference.

COTT FAMILY NAME INDEX No. 75 © 1949
MADE BY THE COTT INDEX COMPANY, COLUMBUS, OHIO
SOLD BY WALKER, EVANS & COGSWELL CO., CHARLESTON, S.C.

FILE NUMBER DATE OF RECORD	MORTGAGEES FAMILY NAMES	GIVEN NAMES ABCDEFGHIH	GIVEN NAMES IJKLMNO	GIVEN NAMES PQRSTUWXYZ	MORTGAGORS	BOOK	PAGE	Amount	BRIEF DESCRIPTION, LOCATION, ETC. (Not Warranted)
18129 Jan. 15, 1976	First	Federal S & L Assn.			J. B. McCall	1358	62	21,000	Lot 6 (11 Daniel St.)
18111 Jan. 16, 1976	"	"	"	"	Randall N. Stair, et al	1358	77	36,700	"Buxton" Lot 57 Winsford Dr.
18171 Jan. 16, 1976	"	"	"	"	Warren L. Finkler, et al	1358	113	40,000	"Biram Woods" Lot 8 Biram Court,
18107 Jan. 16, 1976	"	"	"	"	Clarence R. Brown, et al	1358	148	13,528.	Lot 11 Essex Court "Iraguana Park"
18203 Jan. 19, 1976	"	"	"	"	R. V. William Derrich, et al	1358	180	21,500.	Lot 63 Harrington Ave. "Pilgrimage Point"
18306 Jan. 19, 1976	"	"	"	"	Joseph E. Satterfield	1358	200	45,000	Lot 34 Westchester Rd. "Westwood" Sec. 11, Sville
18314 Jan. 19, 1976	"	"	"	"	William H. Barron, Jr.	1358	212	21,750	Lot 321 Tallewood Dr. Forest" Sec. 2
18313 Jan. 19, 1976	"	"	"	"	Francis C. Alewine	1358	253	23,600	Lot 17 Poyou Rd, "Aurondale" "Lancreek"
18309 Jan. 19, 1976	"	"	"	"	James A. Jarvis, et al	1358	256	30,200	Lot 12 Berment Ct. "College Hgts." Butler Tp.
18304 Jan. 19, 1976	"	"	"	"	Charles W. Mattor, et al	1358	259	21,550	Lot 118 Auburn Cir, see R&M BK. 1317 pg. 567.
18321 Jan. 19, 1976	"	"	"	"	Wm. B. Smith, Ltd.	1358	282		Release lot 12 Lancreek for mtg for mtg. see R&M BK 1353 pg. 378
18258 Jan. 19, 1976	"	"	"	"	A + B Properties, Inc.	1358	274		Release lot 8 Biram Woods Hgte. Chick app. 4.
18433 Jan. 20, 1976	"	"	"	"	Donald V. Moore, et al	1358	327	20,776	Lot 64 Bessie and Woodland Brockman Dr. Sec. 5 "Knallwood"
18394 Jan. 20, 1976	"	"	"	"	Zach X. Thomas, et al	1358	333	43,900	Lot 23 Cor. Andrus Ave. + Merris St. (Publ)
18439 Jan. 21, 1976	"	"	"	"	First assembly of Svd	1358	361	32,000	12 lots Cor. Bradley St. + Washington St. + Williams St.
18487 Jan. 21, 1976	"	"	"	"	Albert J. Dingley	1358	401	15,000	Lot 8 + Lot 9 Cor. E.

INDIRECT or MORTGAGEE Index to Real Estate Mortgages — Greenville County, S. C.

REG. U. S. PAT. OFFICE *Chas. McCulloch* County Indexes Since 1888
An Identifying Trade Mark

 Open at Proper Tab according to First Letter or Letters of Name and refer to Buff Sub-Index sheet for page reference.

COTT FAMILY NAME INDEX No. 75 © 1949
MADE BY THE COTT INDEX COMPANY, COLUMBUS, OHIO
SOLD BY WALKER, EVANS & COGSWELL CO., CHARLESTON, S.C.

(RR)

FILE NUMBER DATE OF RECORD	MORTGAGEES FAMILY NAMES	GIVEN NAMES ABCDEFGH	GIVEN NAMES IJKLMNO	GIVEN NAMES PQRSTUVWXYZ	MORTGAGORS	BOOK	PAGE	Amount	BRIEF DESCRIPTION, LOCATION, ETC. (Not Warranted)
18677 Jan. 22, 1976	First	Federal B + P. Adams			Montgomery, Inc.	1358	604	.00 34,000	"Cordova I" Rt. 1, S. W. 1/4 Sec. 11, Mauldin
18601 Jan. 22, 1976	"	"	"	"	Alan D. Butcher et al.	1358	641	.00 38,000	1000 W. Woodland Dr., Mauldin Lot 113, Fisher Creek Dr.
18605 Jan. 22, 1976	"	"	"	"	Dannine W. Reed et al.	1358	648	.00 15,000	Newy. North Lites Lot 9, Dunbar Rd., Dupes
18603 Jan. 22, 1976	"	"	"	"	David V. Howell et al.	1358	651	.00 42,000	Knollwood H. Co. Lot 20 Knollwood Dr.
18609 Jan. 22, 1976	"	"	"	"	Harold M. South et al.	1358	654	.00 14,700	Augusta Court Lot 14, Augusta Ct., Mt.
18617 Jan. 22, 1976	"	"	"	"	Previews Unlimited, Inc.	1358	677		for mtg. see R.E.M. Bk. 1308 Pg. 495 Release lot 28 Devergn Place sect
18651 Jan. 22, 1976	"	"	"	"	Fred D. Young, et al. by his atty in fact J. H. Halden	1358	682		for mtg. see R.E.M. Bk. 1321 Pg. 652 Release by judgement roll # M-6500
18651 Jan. 22, 1976	"	"	"	"	Darrell Halden et al.	1358	684		for mtg. see R.E.M. Bk. 1343 Pg. 43 Release by judgement roll # M-6681
18742 Jan. 23, 1976	"	"	"	"	Charles L. Humphries	1358	689	.00 15,300	Spring Brook Terrace Lots 19 + 21 Miami Ave.
18750 Jan. 23, 1976	"	"	"	"	Randall E. Taylor, et al.	1358	751	.00 29,900	Popdale Lot 13 Buffside Dr. sec. 2
18812 Jan. 23, 1976	"	"	"	"	Fred L. Sweeney, et al. Inc.	1358	780	.00 16,000	Dr. Fairfield, Place Dantz St. Lot 3 Cor. Fairfield Rd. + Maggie
18824 Jan. 23, 1976	"	"	"	"	George O' Shields, et al. Inc.	1358	783	.00 33,200	Augusta St. Mauldin Lot 26 Fargo St. Glen Dale III
18836 Jan. 23, 1976	"	"	"	"	Southland Properties, Inc.	1358	797	.00 24,000	Kindale Lot 2 South Valley Lane
18836 Jan. 23, 1976	"	"	"	"	Southland Properties, Inc.	1358	800	.00 36,700	M. Spurain, Deylene, Battle St. Lot 81 M. Spurain Dr.
18836 Jan. 23, 1976	"	"	"	"	Jerry S. Coleman, Jr. et al.	1358	803	.00 39,150	Cash Hills Lot 119 Fullstone Place
18651 Jan. 22, 1976	"	"	"	"	John L. Moon, et al.	1358	683		for mtg. see R.E.M. Bk. 1325 Pg. 27 Release by judgement # M-6683

INDIRECT or MORTGAGEE Index to Real Estate Mortgages — Greenville County, S. C.

REG. U. S. PAT. OFFICE *Chas McCatt* County Indexes Since 1888 An Identifying Trade Mark

Open at Proper Tab according to First Letter or Letters of Name and refer to Buff Sub-Index sheet for page reference.

COTT FAMILY NAME INDEX No. 75 © 1949
MADE BY THE COTT INDEX COMPANY, COLUMBUS, OHIO
SOLD BY WALKER, EVANS & COGSWELL CO., CHARLESTON, S.C.

FILE NUMBER DATE OF RECORD	MORTGAGEES FAMILY NAMES	GIVEN NAMES ABCDEFGHIJ	GIVEN NAMES JKLMNO	GIVEN NAMES PQRSTUVWXYZ	MORTGAGORS	BOOK	PAGE	Amount	BRIEF DESCRIPTION, LOCATION, ETC. (Not Warranted)
18967 Jan. 26, 1976	First		Federal S & L Assn.		Edna Kellott Hughes	1358	870	15,500	ld. butler rd. H. tract 2 Rocky Slope
18967 Jan. 26, 1976	"	"	"	"	Armata Bradshaw King Enterprises, Inc.	1358	873	20,000	ld. Ept. H. lot 1-B Suit Rd. (Somar
18961 Jan. 26, 1976	"	"	"	"	Jae E. Hawkins	1358	906	35,200	Brush Forest sec. 1 Lot 90 white Oak Dr., Pine
18965 Jan. 26, 1976	"	"	"	"	Clyde A. White	1358	909	58,289	"Chanticleer" Lot 123 Chapman Rd., sec. III
18966 Jan. 26, 1976	"	"	"	"	Phillip S. Bryant, et al	1358	912	23,000	Pine mtn. rd. H. lot 25 Phillips Trail
18966 Jan. 26, 1976	"	"	"	"	Catherine B. Tucker	1358	927	35,700	lot 6 Owens Rd.
18968 Jan. 26, 1976	"	"	"	"	Martin A. Kaffel, et al	1358	930	17,600	Palmer Acres Lot 33 Mariposa Lane
18968 Jan. 26, 1976	"	"	"	"	Donald E. Stewart, et al	1358	933	27,800	Honeysuckle Dr. Pine mtn. rd. Lot (4) Car. V. Parker Rd. +
19042 Jan. 27, 1976	"	"	"	"	E. David Jones, Jr., et al	1359	36	24,255	Lot 52 Pine Hill
19044 Jan. 27, 1976	"	"	"	"	Bob Maxwell Bldg. Inc.	1359	05		assump. to mtg. see R.E.M. BK. 1349 Pg. 795 modification agree. Loan for mtg. see R.E.M. BK. 1308 Pg. 495
18994 Jan. 27, 1976	"	"	"	"	Premier unlimited	1359	39		Release lot 27 Deering Place ingress + egress 20 ft.
19146 Jan. 28, 1976	"	"	"	"	Ellen May Oliver	1359	58	47,000	Lot, Laurens Rd. R/W Gambler Park
19155 Jan. 28, 1976	"	"	"	"	Jerry D. Knight, et al	1359	81	21,800	H. lots 111 + 112 Cole Rd. white Horse Rd.
19141 Jan. 28, 1976	"	"	"	"	Joseph Boyd Bland	1359	1	27,700	Lot 207 Car. Lory Dr. + Couch rd. (Palmetto woods sec. II A)
19283 Jan. 27, 1976	"	"	"	"	Charles A. Lewis, et al	1359	137	39,575	Lot 173 Old Orchard Lane (Spruce Dr.)
19296 Jan. 29, 1976	"	"	"	"	Charles E. Winfield, et al	1359	146	18,300	5 acres County Rd.

INDIRECT or MORTGAGEE Index to Real Estate Mortgages — Greenville County, S. C.

REG. U. S. PAT. OFFICE *Chas McCott* County Indexes Since 1888 An Identifying Trade Mark

 Open at Proper Tab according to First Letter or Letters of Name and refer to Buff Sub-Index sheet for page reference.


COTT FAMILY NAME INDEX No. 75 © 1949
MADE BY THE COTT INDEX COMPANY, COLUMBUS, OHIO
SOLD BY WALKER, EVANS & COGSWELL CO., CHARLESTON, S.C.

(88)

FILE NUMBER DATE OF RECORD	MORTGAGEES FAMILY NAMES	GIVEN NAMES ABCDEFGH	GIVEN NAMES IJKLMNO	GIVEN NAMES PQRSTUVWXYZ	MORTGAGORS	BOOK	PAGE	Amount	BRIEF DESCRIPTION, LOCATION, ETC. (Not Warranted)
19402 Jan 30, 1976	First	Federal S.	& L. Assn.		Clifton Priestly, etal	1359	218	23,100 ^{.00}	Meadowood, Sec. 1 Mauldin Lot 5, Meadowood Dr., Hills" Sec. 6
19405 Jan 30, 1976	"	"	"	"	William D. Brendle, etal	1359	231	27,550 ^{.00}	Lot 228 Amy Lane "Colonial Hampton Gardens, Sec. III
19421 Jan 30, 1976	"	"	"	"	Marb S. Handley, etal	1359	288	28,000 ^{.00}	Lot 106, Balfer Dr., Wade "Canterbury Sec. I"
19407 Jan 30, 1976	"	"	"	"	Bobby G. Madison, etal	1359	240	24,750 ^{.00}	Lot 5 S. Raffield Dr.
19448 Jan 30, 1976	"	"	"	"	Carroll B. Waddell, etal	1359	275	75,000 ^{.00}	2.29 Q. Palham Rd.
19334 Jan 30, 1976	"	"	"	"	by atty-in-fact Lonnie D. Williams, etal	1359	322	38,000 ^{.00}	Lot = 1.93 Q. Plantation Rd. Friendship Heights
19398 Jan 30, 1976	"	"	"	"	Elene E. Pinson, etal	1359	328	10,000 ^{.00}	Lot, Cor. Forb Rd. & Friendly St., Dr., Western Hills
19443 Jan 30, 1976	"	"	"	"	Shirley Q. Dillon	1359	331	14,000 ^{.00}	Lot 128 Alice Lane Dr. & Susan Hillsborough, Mauldin
19480 Feb. 2, 1976	"	"	"	"	James L. Gardner, etal	1359	358	36,550 ^{.00}	Lot 46 Shadecrest Dr., Sec. 2 Sec. IV "Del. Party"
19588 Feb. 2, 1976	"	"	"	"	Stephan C. Sudduth	1359	404	27,312 ^{.00}	Lot 395 Davis Point Rd. "Oakwood acre"
19482 Feb. 2, 1976	"	"	"	"	Wayne E. Harris, etal	1359	462	25,500 ^{.00}	Lot 44 Oakwood, ave. Hillbrook Rd. "brook Glenn the land"
19606 Feb. 2, 1976	"	"	"	"	Thomas A. Coker, etal	1359	447	31,350 ^{.00}	Lot 121 Cor. Shrenewood Dr. + + Sugar Lake Ct. Sec. 1 "Sugar creek"
19477 Feb. 2, 1976	"	"	"	"	Thomas P. Dietrich	1359	465	47,000 ^{.00}	Lot 242 Cor. Stone Ridge Rd. Kingard Lane, "mountainbrook"
19475 Feb. 2, 1976	"	"	"	"	Jerry D. Sherr, etal	1359	468	33,300 ^{.00}	Lot 77 Bulle Path Lane + wood Dr. Sec. IV westwood
19473 Feb. 2, 1976	"	"	"	"	Charles L. Bell, etal	1359	471	25,250 ^{.00}	Lot 605 alder Dr. + yellow "Monamew"
19470 Feb. 2, 1976	"	"	"	"	Jerry C. Dean, etal	1359	474	19,600 ^{.00}	Lot 21 Childers Circle

INDIRECT or MORTGAGEE Index to Real Estate Mortgages — Greenville County, S. C.

REG. U. S. PAT. OFFICE *Chas McCott* County Indexes Since 1888
An Identifying Trade Mark

 Open at Proper Tab according to First Letter or Letters of Name and refer to Buff Sub-Index sheet for page reference.

COTT FAMILY NAME INDEX No. 75 © 1949
MADE BY THE COTT INDEX COMPANY, COLUMBUS, OHIO
SOLD BY WALKER, EVANS & COGSWELL CO., CHARLESTON, S. C.

FILE NUMBER DATE OF RECORD	MORTGAGEES FAMILY NAMES	GIVEN NAMES ABCDEFGHIJ	GIVEN NAMES JKLMNO	GIVEN NAMES PQRSTUVWXYZ	MORTGAGORS	BOOK	PAGE	Amount	BRIEF DESCRIPTION, LOCATION, ETC. (Not Warranted)
19498 Feb. 2, 1976	First	Federal S & L Assn.			Robert R. Park et al	1359	488		See R.E.M. BK. 1208 Pg. 04 assign to mtg. Lopez. For mtg
19714 Feb. 3, 1976	"	"	"	"	John W. Gustafson	1359	513	43,600	Horiz. Prop. Regime Unit 7 Charter Oaks R.E.M. BK. 1353 Pg. 468
19721 Feb. 3, 1976	"	"	"	"	J. Walter Brasher	1359	549		Release easement for mtg. see
19761 Feb. 4, 1976	"	"	"	"	Mary Ann H. Penland	1359	550	9,500	Lot 58, Kent Lane "Hillside, Etc." P. 10 mt. 24
19775 Feb. 4, 1976	"	"	"	"	William R. Fairbanks et al	1359	560	25,000	Lot 677 Glenwood Rd., Sec. 1 Canterbury
19840 Feb. 4, 1976	"	"	"	"	Rocky A. Chapman	1359	569	21,750	Lot 56 Third Day St. Bella Forest Sec. 2
19939 Feb. 5, 1976	"	"	"	"	Q N Q Corp.	1359	675	24,400	Lot 126 Bella Forest Cr., Chestnut Hills
20051 Feb. 6, 1976	"	"	"	"	S. Bruce Stewart	1359	742	24,400	Lot 58 Farmington Rd. Spawncreek Hills
21121 Feb. 6, 1976	"	"	"	"	Ray Andrew George, Jr.	1359	777	25,100	H. Lot 6 Piedmont Dr. Sec. 1 Sugar Creek
20011 Feb. 6, 1976	"	"	"	"	Glorge A. Jarnal et al	1359	792	55,900	Lot 260 on Big Creek Rd. For mtg. see R.E.M. BK. 1333 Pg. 398
20036 Feb. 6, 1976	"	"	"	"	A + B Properties, Inc. et al	1359	804		Release lot 7 Binam woods Stanton Place
20131 Feb. 9, 1976	"	"	"	"	David Clark Goodland et al	1359	824	60,000	Lot 34 Whittington Dr.
20227 Feb. 9, 1976	"	"	"	"	James W. Johnson	1359	877	20,800	Tract 1 Old Enley Bridge Rd. Steffie's Subst
20133 Feb. 9, 1976	"	"	"	"	William A. Nangher	1359	881	32,300	Lot 66 Union Dr. Sec. 3 S. Laurel Exp.
20128 Feb. 9, 1976	"	"	"	"	Dee Smith Co., Inc.	1359	886	19,200	Lot 146 Fairfield Dr. For mtg. see R.E.M. BK. 1230 Pg. 256
20109 Feb. 9, 1976	"	"	"	"	Q N Q Corp.	1359	893		Release lot 126 Bella Forest Sec. II

INDIRECT or MORTGAGEE Index to Real Estate Mortgages — Greenville County, S. C.

REG. U. S. PAT. OFFICE *Chas. McCott* County Indexes Since 1888 An Identifying Trade Mark

 Open at Proper Tab according to First Letter or Letters of Name and refer to Buff Sub-Index sheet for page reference.

COTT FAMILY NAME INDEX No. 75 © 1949
MADE BY THE COTT INDEX COMPANY, COLUMBUS, OHIO
SOLD BY WALKER, EVANS & COGSWELL CO., CHARLESTON, S. C.

(TT)

FILE NUMBER DATE OF RECORD	MORTGAGEES FAMILY NAMES	GIVEN NAMES ABCDEFGH	GIVEN NAMES IJKLMNO	GIVEN NAMES PQRSTUVWXYZ	MORTGAGORS	BOOK	PAGE	Amount	BRIEF DESCRIPTION, LOCATION, ETC. (Not Warranted)
20307 Feb. 10, 1976	First	Federal	& L Assn.		James A. Parr, et al	1359	941	8,000	Halloran Hgts. Lot 18 Woodlawn Dr.
20292 Feb. 10, 1976	"	"	"	"	Howard W. Brooks et al	1359	944	9,800	Lot 81 Cor. Henderson + Morgan Sts. S.E.C. City View, O'ville Rd.
20320 Feb. 11, 1976	"	"	"	"	Mack D. Calvard, et al	1359	997	48,000	Lot 19 Millbrook Cr. N. Hampton acres, also Pt. lot Randall Dg.
20364 Feb. 11, 1976	"	"	"	"	David L. Blakely	1360	29	56,000	Imp. in 20 ft. E/W Pt. lot 7, S.C. Hwy. # 291 also Sec. 1
20333 Feb. 11, 1976	"	"	"	"	Philip J. Almon, Jr.	1360	35	40,350	Lot 21 Devinger Place see Mtg. see R.E.M. Bk. 1265 Page 165 Release by Judgment # M-6880 (Gatesville Rd.)
20414 Feb. 11, 1976	"	"	"	"	Leslie Parker, et al	1360	53	22,700	Tract = 1 acre Vaughan Rd. Lackwood Hgts.
20524 Feb. 12, 1976	"	"	"	"	Wade Duane Cooper	1360	96	21,200	Lot 36 Blue Mist Dr. Sec. 3
20461 Feb. 12, 1976	"	"	"	"	Walter L. Kay, et al	1360	114	26,200	Meads, Sec. III Lot 254, Marlboro Dr., Balls Etc., Sec. II
20570 Feb. 13, 1976	"	"	"	"	Richard H. Reese, et al	1360	121	55,600	Lot 18, Providence Dg., Palham
20659 Feb. 13, 1976	"	"	"	"	Larry D. Estridge	1360	156	30,800	Lot 13, Canelrabe Dr., Canelrabe I
20655 Feb. 13, 1976	"	"	"	"	Davidson Enterprises, Inc.	1360	183	30,800	Lot 20, Canelrabe Dr., Canelrabe I Sec. I
20653 Feb. 13, 1976	"	"	"	"	" " "	1360	190	13,300	Lot 67, Aldridge Dr., Lower East, Dr., Canelot
20571 Feb. 13, 1976	"	"	"	"	Jane Y. Creech	1360	236	55,000	Lot 22, Cor. Lancelot Dr. + Canelot
20573 Feb. 13, 1976	"	"	"	"	Brenton D. Bruns, et al	1360	239		

INDIRECT or MORTGAGEE Index to Real Estate Mortgages — Greenville County, S. C.

(TT)

REG. U. S. PAT. OFFICE *Chas McCorkle* County Indexes Since 1888 An Identifying Trade Mark

Open at Proper Tab according to First Letter or Letters of Name and refer to Buff Sub-Index sheet for page reference.

COTT FAMILY NAME INDEX No. 75 © 1949
MADE BY THE COTT INDEX COMPANY, COLUMBUS, OHIO
SOLD BY WALKER, EVANS & COGSWELL CO., CHARLESTON, S.C.

FILE NUMBER DATE OF RECORD	MORTGAGEES FAMILY NAMES	GIVEN NAMES ABCDEFGHIJ	GIVEN NAMES KLMNOPQ	GIVEN NAMES RSTUVWXYZ	MORTGAGORS	BOOK	PAGE	Amount	BRIEF DESCRIPTION, LOCATION, ETC. (Not Warranted)
20575 Feb. 13, 1976	First				General Partnership Williamsburg Properties, a	1360	242	.00 \$ 30,200	Canebrake I. Lot 92, Duquesne Dr.,
20608 Feb. 13, 1976	"	"	"	"	Russell A. Ellenburg, et al	1360	245	.00 25,000	Bates Sp. Tract 5, Little James Rd.,
20609 Feb. 13, 1976	"	"	"	"	George O'Riolds Builders, Inc	1360	248	.00 71,200	Plant, Phase II, Rustin Sp. Lot 16, Hollywood St., Holly Cree
20614 Feb. 13, 1976	"	"	"	"	Martha S. Campbell	1360	254	.00 48,150	Birnam Woods. Lot 7, Birnam Cr.,
20637 Feb. 13, 1976	"	"	"	"	Carl S. Oliver, et al	1360	273		for mtg. see R.E.M. Bk. 1260 Page 231 Release by Judgment Roll # M-6682
20853 Feb. 17, 1976	"	"	"	"	J 20 Corp.	1360	301	.00 27,400	Sec. 2 Beres Forest Lot 36 Beres Forest Cr.
20847 Feb. 17, 1976	"	"	"	"	Paul Stanley Adams et al	1360	321	.00 47,853	Jarvis Dr. "Canebrake I" Lot 24 Sub-Dr. Sec
20846 Feb. 17, 1976	"	"	"	"	Lee A. Smith	1360	357	.00 69,511	"Dyersen Place" 8 lots Sec. 2, 4 lots Sec. 2
20939 Feb. 18, 1976	"	"	"	"	Una M. Fray, et al	1360	393	.00 19,300	Lot W. Parke St. (U.S. Hwy 25)
20924 Feb. 18, 1976	"	"	"	"	William C. Owens, et al	1360	443	.00 42,350	Lot, Augusta Trd.
20894 Feb. 18, 1976	"	"	"	"	Reveries Unlimited, Inc.	1360	453		Release lots 6, 10, 14, 16, 49 50 53, 64, 84, 86, 99, 111
"	"	"	"	"	"	1360	453		Sec. 172 Devergen Place for mtg. see R.E.M. Bk. 1308 Pg. 495
20894 Feb. 18, 1976	"	"	"	"	"	1360	453		for mtg. see R.E.M. Bk. 1230 Pg. 256
20884 Feb. 19, 1976	"	"	"	"	J 20 Corp.	1360	572		Release, lot 36 Beres Forest Sec. 2
21133 Feb. 23, 1976	"	"	"	"	Jim McLaughly, Inc.	1360	580	.00 38,300	Harshbrough Lot 30 Mellen St. Sec. 2
21133 Feb. 23, 1976	"	"	"	"	Vance B. Lippard, Jr.	1360	607	.00 63,000	(U.S. Hwy. 25) 10.23 acc. New Hwy.

INDIRECT or MORTGAGEE Index to Real Estate Mortgages — Greenville County, S. C.

REG. U. S. PAT. OFFICE *Chas. McCorkle* County Indexes Since 1888 An Identifying Trade Mark

 Open at Proper Tab according to First Letter or Letters of Name and refer to Buff Sub-Index sheet for page reference.


COTT FAMILY NAME INDEX No. 75 © 1949
MADE BY THE COTT INDEX COMPANY, COLUMBUS, OHIO
SOLD BY WALKER, EVANS & COGSWELL CO., CHARLESTON, S. C.

(44)

FILE NUMBER DATE OF RECORD	MORTGAGEES FAMILY NAMES	GIVEN NAMES ABCDEFGHIJ	GIVEN NAMES JKLMNO	GIVEN NAMES PQRSTUVWXYZ	MORTGAGORS	BOOK	PAGE	Amount	BRIEF DESCRIPTION, LOCATION, ETC. (Not Warranted)
21136 Feb. 20, 1976	First		Federal S & L Assn.		Van C. Artherton	1360	676	.00 23,000	Profit Reserve Unit 5 Charter Oaks Horiz. Dr. Park Hill
21144 Feb. 20, 1976	"	"	"	"	James W. Orr, et al	1360	679	.00 29,250	Lot 62 & 1/2 lot 61 Brookwood
21226 Feb. 20, 1976	"	"	"	"	Robert D. Ney, et al	1360	682	.00 42,900	Brookside Dr. Lot 25 willow brook Lane
21241 Feb. 23, 1976	"	"	"	"	Ronald L. Cousins	1360	687	.00 19,500	Westwood, Austyn St. Lot 153 Bentwood Dr. Sec. II
21326 Feb. 23, 1976	"	"	"	"	Bobby N. Vaughan Inc.	1360	703	.00 38,500	Re. Record Lots 9 & 10 Sidney St.
21331 Feb. 23, 1976	"	"	"	"	Joe E. Hawkins, Entrep.	1360	720	.00 35,200	Pine brook Forest Lot 90 white Oak Dr. Sec. 1
21347 Feb. 23, 1976	"	"	"	"	Charles W. Jeter, et al	1360	760	.00 33,150	Burgess Hills Lot 30 Crescent Circle
21357 Feb. 23, 1976	"	"	"	"	Builders, Inc.	1360	763	.00 29,600	Ferncrest Ct. Ferncrest Lot 14 Cul-de-sac
21364 Feb. 23, 1976	"	"	"	"	Louise B. Greene	1360	773	.00 26,000	Sec. III wildfire Est. Lot 61 wonderwood Dr.
21412 Feb. 24, 1976	"	"	"	"	Leonard C. Fleming	1360	776	.00 25,600	Lot 6 Forester Dr.
21412 Feb. 24, 1976	"	"	"	"	Paul A. Petersen	1360	779	.00 32,300	App. 4. Lot 9 Circle Dr. Chick
21373 Feb. 24, 1976	"	"	"	"	Charles E. Draffins	1360	858	.00 26,950	Del Norte Est. Sec. II Lot 323 Scatwood Dr.
21521 Feb. 25, 1976	"	"	"	"	Douglas B. Edmondson	1360	879	.00 46,000	Knollwood Hgts. Mauldin Lot 70 Brockman Dr. Sec. II
21561 Feb. 25, 1976	"	"	"	"	John W. Vest	1360	903	.00 15,000	Lot 23 Laurens Road
21563 Feb. 25, 1976	"	"	"	"	Sales, Inc.	1360	906	.00 48,750	Augusta acres, South St. Lots 3 & 4 Augusta Rd.
21557 Feb. 25, 1976	"	"	"	"	Russell E. Parker, et al	1360	914	.00 23,500	Lot 35 Elaine ave.

INDIRECT or MORTGAGEE Index to Real Estate Mortgages — Greenville County, S. C.

() REG. U. S. PAT. OFFICE *Chester McCott* County Indexes Since 1888 An Identifying Trade Mark

 Open at Proper Tab according to First Letter or Letters of Name and refer to Buff Sub-Index sheet for page reference.

COTT FAMILY NAME INDEX No. 75 © 1949
MADE BY THE COTT INDEX COMPANY, COLUMBUS, OHIO
SOLD BY WALKER, EVANS & COGSWELL CO., CHARLESTON, S. C.

FILE NUMBER DATE OF RECORD	MORTGAGEES FAMILY NAMES	GIVEN NAMES ABCDEFGHIJ	GIVEN NAMES JKLMNO	GIVEN NAMES PQRSTUVWXYZ	MORTGAGORS	BOOK	PAGE	Amount	BRIEF DESCRIPTION, LOCATION, ETC. (Not Warranted)
21566 Feb. 25, 1976	First	Federal S & L Assm.			<i>Inc.</i> Bob Maxwell, Bldr's.	1360	941	.00 33,200	May Jay Run Lot 6 Belgrave Close
21673 Feb. 26, 1976	"	"	"	"	Bob J. Weather, et al	1360	981	.00 37,550	Demerol Place Lot 55 Saddle Lane
21717 Feb. 26, 1976	"	"	"	"	Georgia S. Cox	1360	995	.00 12,600	Magnolia Green, Saulty Sp. Lot 42 Flatwood Dr.
21669 Feb. 26, 1976	"	"	"	"	Robert L. Thompson	1361	35	.00 12,053	Lot 15 Sullivan St.
21654 Feb. 26, 1976	"	"	"	"	R. Sherman Clough, et al	1361	44	.00 23,000	Sec. 6 Colonial Hills Lot 357 Woodleigh Dr.
21701 Feb. 26, 1976	"	"	"	"	Lewis C. Barker, Jr.	1361	50	.00 14,000	(Harrison Ave.) Lot 3 Potomac Ave.
21763 Feb. 27, 1976	"	"	"	"	George O. Shields, Bldr's.	1361	68	.00 30,000	Sec. 7E Mauldin, Austin Sp. Lot 44 Fargo St. Wendale
21804 Feb. 27, 1976	"	"	"	"	Curtis C. Sharpe, Jr.	1361	119	.00 36,000	Whittier Way Pehle Creek Phase I Lot 110 Turnaround
21767 Feb. 27, 1976	"	"	"	"	John C. Richard, et al	1361	161	.00 49,000	Sec. 3 Wellington Green Lot 100 Gladstone Dr.
21842 Feb. 27, 1976	"	"	"	"	John David Chudoba	1361	167	.00 33,750	"Brooklyn - Audens" Lot 21 Laurensworth Rd.
21816 Feb. 27, 1976	"	"	"	"	Wm. E. Smith, Ltd.	1361	190	.00	map sec. 1E M.B. 1317 Pg. 567 Release lot 14 Fennell. for
22000 Mar. 1, 1976	"	"	"	"	Richard E. Bailey, et al	1361	213	.00 17,950	Lot 5 Ola Ct.
22011 Mar. 1, 1976	"	"	"	"	A. Schkham Mitchell	1361	225	.00 33,950	Forester Woods, Mauldin Lot 5 Pleasant Trail Sec. I
22014 Mar. 1, 1976	"	"	"	"	Ben C. Sanders, et al	1361	239	.00 43,600	Sec. 8 Lot 281 Demerol Place
22014 Mar. 1, 1976	"	"	"	"	Wilton Cortez Smith	1361	242	.00	Lot 105 of Mauldin, Austin Sp.
22014 Mar. 1, 1976	"	"	"	"	Jack L. Walker, et al	1361	245	.00 75,200	Lot 21 of Mauldin, Austin Sp. Lot 21 of Mauldin, Austin Sp.

INDIRECT or MORTGAGEE Index to Real Estate Mortgages — Greenville County, S. C.

REG. U. S. PAT. OFFICE *Chas McCott* County Indexes Since 1888 An Identifying Trade Mark

 Open at Proper Tab according to First Letter or Letters of Name and refer to Buff Sub-Index sheet for page reference.


COTT FAMILY NAME INDEX No. 75 © 1949
MADE BY THE COTT INDEX COMPANY, COLUMBUS, OHIO
SOLD BY WALKER, EVANS & COGSWELL CO., CHARLESTON, S.C.

(v)

FILE NUMBER DATE OF RECORD	MORTGAGEES FAMILY NAMES	GIVEN NAMES ABCDEFGHIJ	GIVEN NAMES JKLMNO	GIVEN NAMES PQRSTUVWXYZ	MORTGAGORS	BOOK	PAGE	Amount	BRIEF DESCRIPTION, LOCATION, ETC. (Not Warranted)
22003 Mar. 1, 1976	First	Federal S	& L Assn.		Henry O. Phillips, et al	1361	248	24,500	Lincolnton Lot 144 Pine Hill Rd.
21889 Mar. 1, 1976	"	"	"	"	Ellen May Oliver	1361	303	58,500	ingress & egress - 20 ft. wide Lot, Laurens Rd. also 1/4 of Merrifield Ct. Merrifield Pl. Sec. 1
21986 Mar. 1, 1976	"	"	"	"	Ray E. Bertsche, et al	1361	306	35,000	Lot 84 Cor. Merrifield Dr. +
21997 Mar. 1, 1976	"	"	"	"	William L. Dunn, Jr.	1361	309	30,500	Pl. lots 1108 1111 Augusta Rd., Maxler Park, also lot 13 Cor. 2nd Cumberland Ave. + Hanover St. Fair
22007 Mar. 1, 1976	"	"	"	"	Timothy J. Griffin	1361	322	22,300	Bellingham, S.ville Lot 134 Brookmore Rd. Sec. 2
22008 Mar. 1, 1976	"	"	"	"	Nelson E. Caswood, Jr.	1361	325	32,400	Sec. 1 Lake Forest Lot 74 Lake Fairfield Dr.
22095 Mar. 2, 1976	"	"	"	of Anderson	Isaac Newton Patterson	1361	357	15,000	" Augusta Road Ranches - Hill Tp. for lots 102 + 103 Rich Ave., Fontaine Rd.
22146 Mar. 2, 1976	"	"	"	"	W. Eugene Luter, et al	1361	379	31,500	Lot 9 Cor. Seabrook Ct. + Laury, Home Sites
22092 Mar. 2, 1976	"	"	"	"	Maurice C. Ellenburg	1361	417	18,800	Lot 18 Donnan Rd. Dupes
22132 Mar. 2, 1976	"	"	"	"	C. W. Forman, et al	1361	426	32,870	"Pelham Est." Sec. 3 Lot 14 Redcliff Rd.
22134 Mar. 2, 1976	"	"	"	"	Jerry A. Armstrong	1361	429	41,000	6 Acres Scuffletown Rd. for mtg. see R.E.M. Bk. 1226 Page 662
22139 Mar. 2, 1976	"	"	"	"	Harry J. Cline, et al	1361	475		Release by Judgment Roll # 76-46 for mtg. see R.E.M. Bk. 1243 Page 624
22264 Mar. 3, 1976	"	"	"	"	Benjamin R. Mull, Jr.	1361	473		Release by Judgment Roll # 76-221 caust. Canbale t
22264 Mar. 3, 1976	"	"	"	"	Jim McLaughry, Inc.	1361	491	31,600	Lot 9 Cul. Pl. - Sac 9 Monmouth
22264 Mar. 3, 1976	"	"	"	"	Nelms Brothers, Inc.	1361	498	21,600	Blindale Lot 149 Fairfield Dr.

INDIRECT or MORTGAGEE Index to Real Estate Mortgages — Greenville County, S. C.

REG. U. S. PAT. OFFICE *Chas McCott* County Indexes Since 1888 An Identifying Trade Mark

 Open at Proper Tab according to First Letter or Letters of Name and refer to Buff Sub-Index sheet for page reference.

COTT FAMILY NAME INDEX No. 75 © 1949
MADE BY THE COTT INDEX COMPANY, COLUMBUS, OHIO
SOLD BY WALKER, EVANS & COGSWELL CO., CHARLESTON, S.C.

FILE NUMBER DATE OF RECORD	MORTGAGEES FAMILY NAMES	GIVEN NAMES ABCDEFGHIJ	GIVEN NAMES JKLMNO	GIVEN NAMES PQRSTUVWXYZ	MORTGAGORS	BOOK	PAGE	Amount	BRIEF DESCRIPTION, LOCATION, ETC. (Not Warranted)
22234 Mar. 3, 1976	First	Federal S & L Assn.			Will J. Dunn, Jr. et al	1361	534	.00 51,200	Sec. 2 Dover Rd. Lot 416 Lumbia Rd.
22203 Mar. 3, 1976	"	"	"	"	W. E. McClain, et al	1361	543	.00 12,000	Pean Space, Bantt Jf. Lot 53 Rocky Knoll Dr.
22279 Mar. 3, 1976	"	"	"	"	J H J Corporation	1361	546	.00	Pointy. sur Rem 13 1/2, 12399g. 356 Relay lot 127 Pine Point Sec II
22373 Mar. 4, 1976	"	"	"	"	Malcolm D. Finer	1361	618	.00 27,550	Coloniae Hills Lot 49 E. Lee Blvd
22451 Mar. 5, 1976	"	"	"	"	Montgomery, Inc.	1361	636	.00 41,200	Sec. 8 DeWinger Tr. Lot 296 DeWinger Rd.
22451 Mar. 5, 1976	"	"	"	"	Montgomery, Inc.	1361	642	.00 28,400	Sec. 4 Wellington Tr. Greer Lot 13 Kenilworth Dr.
22504 Mar. 5, 1976	"	"	"	"	Daryl E. Wilder, et al	1361	669	.00 23,750	Monaghan Sub J. Lot 55 Catherham St.
22533 Mar. 5, 1976	"	"	"	"	Gilbert B. Nelson, et al W. H. Sheaffer Co.	1361	686	.82 26,413	mta. J. Lot 33 Supton, Paris
22527 Mar. 5, 1976	"	"	"	"	J. M. Blair By his atty. in fact Eugene Ross, etc	1361	731	.00 31,513	Lot 11 Mount Vista, etc.
22465 Mar. 5, 1976	"	"	"	"	Werner Ross, et al	1361	737	.00 27,900	Lot Westfield St. Lone Est.
22455 Mar. 5, 1976	"	"	"	"	Norman Cunningham	1361	737	.00 27,900	Lot 33 Lockman Dr. "Walfe eyes"
22612 Mar. 8, 1976	"	"	"	"	Wallace W. Wilson, et al	1361	766	.00 29,200	Lot 5 Wilson Rd. "Liner Drivng"
22680 Mar. 8, 1976	"	"	"	"	Lee J. Ferris, et al	1361	828	.00 37,200	Lot 43 Shelland Way Sh. E. Knoll Dr.
22684 Mar. 8, 1976	"	"	"	"	James S. Miller a Sen. Partn.	1361	757	.00 52,311	Lot 5, 1, 3, 4, 16, 7 Pine Knoll Forest
22785 Mar. 9, 1976	"	"	"	"	Academy Rental Co. et al	1361	909	.00 24,000	Lot 22 Millbrook U. Knollwood Hts.
22785 Mar. 9, 1976	"	"	"	"	William L. Goldborough	1361	912	.00 35,200	Lot 59 Dail Dr. Sec. 5

INDIRECT or MORTGAGEE Index to Real Estate Mortgages — Greenville County, S. C.

REG. U. S. PAT. OFFICE *Chas McCorkle* County Indexes Since 1888 An Identifying Trade Mark

Open at Proper Tab according to First Letter or Letters of Name and refer to Buff Sub-Index sheet for page reference.


COTT FAMILY NAME INDEX No. 75 © 1949
MADE BY THE COTT INDEX COMPANY, COLUMBUS, OHIO
SOLD BY WALKER, EVANS & COGSWELL CO., CHARLESTON, S.C.

(WV)

FILE NUMBER DATE OF RECORD	MORTGAGEES FAMILY NAMES	GIVEN NAMES ABCDEFGHIJ	GIVEN NAMES JKLMNO	GIVEN NAMES PQRSTUVWXYZ	MORTGAGORS	BOOK	PAGE	Amount	BRIEF DESCRIPTION, LOCATION, ETC. (Not Warranted)
22842 Mar. 9, 1976	First	Federal S & L Assn.			<i>et al</i> Dennis D. Howell	1361	929	.00 45,900	"Kingswood Hgts" Mauldin Lot 49 Locke Dr. Sec. 2
22844 Mar. 9, 1976	"	"	"	"	<i>et al</i> George M. Mantyla	1361	935	.00 35,000	Wellington Green Lot 89 Abington Way, Sec. 2
22840 Mar. 9, 1976	"	"	"	"	Patricia B. Theodore	1361	938	.00 75,000	Lines Est. Sec. 1 Lot 25 Terra Lea, Terra
22975 Mar. 10, 1976	"	"	"	"	<i>a partn.</i> Tomassce Unlimited,	1362	17	.00 22,400	Lot A, Tomassce ave. Sec Sec IV Forester woods
22972 Mar. 10, 1976	"	"	"	"	<i>Inc.</i> Rosmond Enterprises,	1362	23	.00 42,800	Lot 175 Pleasant Trail cul-de-sac
22917 Mar. 10, 1976	"	"	"	"	Re-Rene asa m. Gray, <i>et al</i>	1362	67	.00 19,300	Lot W Earle St.
22921 Mar. 10, 1976	"	"	"	"	<i>et al</i> Jall N. Brockman	1362	70	.00 36,500	Hillborough, Mauldin Lot 40 Shepherd Dr. Sec. 1
22974 Mar. 10, 1976	"	"	"	"	Donald E. Balty, Inc.	1362	73	.00 38,800	Brookside, Sec. 3 Lot 75 Meadowbrook Dr.
22989 Mar. 11, 1976	"	"	"	"	<i>1/2 & 1/2 Gray 2. O'Shields Sec. 1.</i> Way 2. O'Shields	1362	155	.00 31,200	Mauldin Lot 8 Fargo St. Sim Dale III
23044 Mar. 11, 1976	"	"	"	"	Donald E. Balty	1362	161	.00 19,200	Green Forest Lot 9 Linnace Dr. Sec. B
23051 Mar. 11, 1976	"	"	"	"	Donald E. Balty, Inc.	1362	176	.00 37,600	Sec. 3 Brookside Lot 76 Meadowbrook Dr.
23051 Mar. 11, 1976	"	"	"	"	Donald E. Balty, Inc.	1362	179	.00 40,800	Dr. Sec. 3 Meadowbrook Lot 77 Meadowbrook
23210 Mar. 12, 1976	"	"	"	"	Southland Properties,	1362	221	.00 30,400	Mountainbrook Lot 79 Budde 10th Lane
23127 Mar. 12, 1976	"	"	"	"	Clyde M. Jamison	1362	273	.00 22,950	"Five Hill Village" Lot 24 Kennedy Dr.
23129 Mar. 12, 1976	"	"	"	"	Neil J. Shanger, <i>et al</i>	1362	276	.00 47,500	Infamy woods Lot 37 Edwidge Rd. Sec. 1
23139 Mar. 12, 1976	"	"	"	"	Richard A. Lhame	1362	285	.00 32,000	Traylor Park Lot 251 woodvale ave.

INDIRECT or MORTGAGEE Index to Real Estate Mortgages — Greenville County, S. C.

REG. U. S. PAT. OFFICE *Chas McCott* County Indexes Since 1888 An Identifying Trade Mark

 Open at Proper Tab according to First Letter or Letters of Name and refer to Buff Sub-Index sheet for page reference.

COTT FAMILY NAME INDEX No. 75 © 1949
MADE BY THE COTT INDEX COMPANY, COLUMBUS, OHIO
SOLD BY WALKER, EVANS & COGSWELL CO., CHARLESTON, S.C.

FILE NUMBER DATE OF RECORD	MORTGAGEES FAMILY NAMES	GIVEN NAMES ABCDEFGH	GIVEN NAMES IJKLMNO	GIVEN NAMES PQRSTUVWXYZ	MORTGAGORS	BOOK	PAGE	Amount	BRIEF DESCRIPTION, LOCATION, ETC. (Not Warranted)
23373 Mar. 15, 1976	First	Federal S & L Assn.			Wm. E. Smith, Ltd.	1362	411		See mty. su REm Bk. 1317 pg. 567 Release Lot 25 Fern Creek
23299 Mar. 15, 1976	"	"	"	"	Marjorie P. Malone	1362	360	26,700	Lot 9 Dolphin Dr.
23368 Mar. 15, 1976	"	"	"	"	Joseph M. Water ^{Mar}	1362	377	20,118	Lot 41 Cor. Brentwood way & Belmore Dr. Brentwood
"	"	"	"	"	" " "	1362	377		Sec. 10 Smith
23366 Mar. 15, 1976	"	"	"	"	Joseph S. Pasque, Jr.	1362	388	27,513	Lot 25 Stralving Heights
23383 Mar. 15, 1976	"	"	"	"	Judith W. Williams	1362	402	14,833	Eastwood Dr. Brentwood
23391 Mar. 16, 1976	"	"	"	"	Prevue Unlimited, Inc.	1362	530		See mty. su REm Bk. 1308 pg. 425 Release Lot 83 Devenge Place
23464 Mar. 16, 1976	"	"	"	"	John D. Miller, Jr.	1362	471	33,500	Lot 31 1st. lot 32 Greenvista Lane, also 1st. lot 30 Melannie Lane, Dell Vista Hgts.
"	"	"	"	"	" " " "	1362	471		" Trillingwood"
23582 Mar. 17, 1976	"	"	"	"	Robert E. Odem	1362	553	71,200	Lot 32 Shadowmore Dr.
23579 Mar. 17, 1976	"	"	"	"	Brian H. Smythe, et al	1362	568	21,350	" College Hgts" Lot 75 Erskine St.
23667 Mar. 17, 1976	"	"	"	"	Levey D. Jayner, et al	1362	611	35,200	" Pinewood Est." Lots 74 & 73 Pinewood Dr.
23624 Mar. 17, 1976	"	"	"	"	Robert J. Karwin, et al	1362	617	31,604	" River Est." Rec. Bk. Lot 242, Buckingham Rd.
23749 Mar. 18, 1976	"	"	"	"	Montgomery, Inc.	1362	674	41,200	Lot 279 Devenge Rd. Devenge Place, Sec. Ten - Correction mty. for Original su REm Bk. 1361 pg. 636
"	"	"	"	"	" " "	1362	674		
23781 Mar. 18, 1976	"	"	"	"	J. R. Nixon, et al	1362	680	23,500	Lot 4-81 acres, Rd. 5-23-27

INDIRECT or MORTGAGEE Index to Real Estate Mortgages — Greenville County, S. C.

REG. U. S. PAT. OFFICE *Chas McCotts* County Indexes Since 1888
An Identifying Trade Mark

Open at Proper Tab according to First Letter or Letters of Name and refer to Buff Sub-Index sheet for page reference.


COTT FAMILY NAME INDEX No. 75 © 1949
MADE BY THE COTT INDEX COMPANY, COLUMBUS, OHIO
SOLD BY WALKER, EVANS & COGSWELL CO., CHARLESTON, S. C.

(XX)

FILE NUMBER DATE OF RECORD	MORTGAGEES FAMILY NAMES	GIVEN NAMES ABCDEFGH	GIVEN NAMES IJKLMNO	GIVEN NAMES PQRSTUVWXYZ	MORTGAGORS	BOOK	PAGE	Amount	BRIEF DESCRIPTION, LOCATION, ETC. (Not Warranted)
23715 Mar. 18, 1976	First	Federal S. & L. Assn.			James L. Jewell, et al	1362	705	43,000 ⁰⁰	Lot 4, Laurens Rd. Butler Tp. See mtg. on REM BK. 1270 pg. 781
23763 Mar. 18, 1976	"	"	"	"	Jasper H. Butler, et al	1362	717		Mod. & Assumption Agreement. See mtg. on REM BK. 1234 pg. 388
23840 Mar. 19, 1976	"	"	"	"	Clem Nahn, et al	1362	855		Mod. & Assumption Agreement.
23890 Mar. 19, 1976	"	"	"	"	Sidney E. Jones, et al	1362	755	25,000 ⁰⁰	Lot 10 near ans. Lilly Est.
23942 Mar. 19, 1976	"	"	"	"	Oliver R. McNeely, et al	1362	798	31,050 ⁰⁰	Lot 9 Cor. Carthage ch. & Shadecrest Dr. Hillsborough Sec. I Mauldin
23794 Mar. 19, 1976	"	"	"	"	Richard S. Spainhour, et al	1362	840	21,350 ⁰⁰	Lot 7 Mauldin Circle McSwain Indemn
23827 Mar. 19, 1976	"	"	"	"	William E. Lettew, et al	1362	843	30,000 ⁰⁰	Lot 55 McSwain Dr. Del Norte Est. Sec. I
23888 Mar. 19, 1976	"	"	"	"	Richard D. Byerly, et al	1362	846	32,000 ⁰⁰	Lot 349 Lathrop Road See mtg. on REM BK. 1256 page 399
23958 Mar. 22, 1976	"	"	"	"	Johnny Mackey Byrd, et al	1362	998		Release in by Judgment Roll # 76-591 See mtg. on REM BK. 1319 pg. 825
23958 Mar. 22, 1976	"	"	"	"	William C. Jeffers, et al	1363	1		Release in by Judgment Roll # 76-583
23972 Mar. 22, 1976	"	"	"	"	William J. Finnell, et al	1362	877	30,000 ⁰⁰	Coachwood Forest Lot 25 Coachman Dr. Phase I
23977 Mar. 22, 1976	"	"	"	"	Footville Delta I, Inc.	1362	884	42,800 ⁰⁰	Deneger Race Lot 300 Deneger Rd. Sec. 8
23979 Mar. 22, 1976	"	"	"	"	James S. Leavelle, et al	1362	887	25,000 ⁰⁰	Lynchburg Dr. Fishman & Hills Sec. 8 Lot 23 Cor. Portsmouth Dr. & Forestdale Hgts.
24038 Mar. 22, 1976	"	"	"	"	Michael L. Rodrigue, et al	1362	890	28,000 ⁰⁰	Lot 62 Forestdale Dr. Wagahedge, Mauldin
24048 Mar. 22, 1976	"	"	"	"	James L. Chalklett, et al	1362	913	34,150 ⁰⁰	Lot 50 Arrowood Ch. Sec. I

INDIRECT or MORTGAGEE Index to Real Estate Mortgages — Greenville County, S. C.

REG. U. S. PAT. OFFICE *Chas. McCott* County Indexes Since 1888 An Identifying Trade Mark

 Open at Proper Tab according to First Letter or Letters of Name and refer to Buff Sub-Index sheet for page reference.

COTT FAMILY NAME INDEX No. 75 © 1949
MADE BY THE COTT INDEX COMPANY, COLUMBUS, OHIO
SOLD BY WALKER, EVANS & COGSWELL CO., CHARLESTON, S.C.

FILE NUMBER DATE OF RECORD	MORTGAGEES FAMILY NAMES	GIVEN NAMES ABCDEFGHIJ	GIVEN NAMES JKLMNO	GIVEN NAMES PQRSTUVWXYZ	MORTGAGORS	BOOK	PAGE	Amount	BRIEF DESCRIPTION, LOCATION, ETC. (Not Warranted)
24040 Mar. 22, 1976	First	Federal S & L Assn.			<i>etal</i> John Alex Cogdell	1362	928	31,309	<i>etal</i> Merrill's Park Sec. 2 Lot 93 New Haven Dr.
24037 Mar. 22, 1976	"	"	"	"	<i>etal</i> William N. Sumner	1362	965	38,800	<i>etal</i> Bedford Dr. Heathwood Lot 40 Cor. E. Heathwood Dr.
24106 Mar. 22, 1976	"	"	"	"	<i>etal</i> Russell L. Kelly	1362	974	32,200	<i>etal</i> Lot 126 1st. lot 127 Ridge Spring St. orchard acres Sec. II Chick. Prop. II
"	"	"	"	"	" " " "	1362	974		<i>etal</i> Del. route lot. Sec II
24201 Mar. 23, 1976	"	"	"	"	<i>etal</i> Arnold L. Williams, Jr.	1363	36	28,500	<i>etal</i> Lot 222 Tussock Rd. Richmond Hills, Sec. 3
24310 Mar. 24, 1976	"	"	"	"	<i>etal</i> Timothy H. Jan	1363	147	16,691	<i>etal</i> Lot 24 Jazemell Dr. Fogster woods Mauldin
24335 Mar. 24, 1976	"	"	"	"	<i>etal</i> Joseph A. Stall	1363	173	42,000	<i>etal</i> Lot 164 Royal Oak Dr. Sec. IV Hamlet Cir. Sec. 2 "Spring Forest"
24252 Mar. 24, 1976	"	"	"	"	<i>etal</i> C. Michell Carnish	1363	191	28,000	<i>etal</i> Lot 44 Salfair Lane & Dulle
24383 Mar. 25, 1976	"	"	"	"	<i>etal</i> Carl R. Thompson	1363	209	19,000	<i>etal</i> Lot 3 E. J. Mullinax Sec. III westwood, Dulle
24384 Mar. 25, 1976	"	"	"	"	<i>etal</i> George E. Sexton	1363	212	21,850	<i>etal</i> Lot 278 Cheslune Dr. McPherson St. (Lane)
24449 Mar. 25, 1976	"	"	"	"	<i>etal</i> Harriet S. Mixon	1363	226	43,122	<i>etal</i> Lot 13 Cor. Camille ave. & woods Dr.
24418 Mar. 25, 1976	"	"	"	"	<i>etal</i> J. H. Painter, Jr.	1363	263	18,500	<i>etal</i> Lot 275 acc. Miller Rd. Dyette St. off. K
24447 Mar. 25, 1976	"	"	"	"	<i>etal</i> Warren W. Mersereau Inc.	1363	266	31,050	<i>etal</i> Lot 1 W. Prentiss ave.
24562 Mar. 26, 1976	"	"	"	"	<i>etal</i> Franklin Enterprises,	1363	355	90,000	<i>etal</i> 7.21 acc. (Lots 1 thru 18 Camelot Dr. Cardon, site # & 10) Holly tree. last part
"	"	"	"	"	" " " "	1363	355		<i>etal</i> Sec. 2 "Demengee Place"
24585 Mar. 26, 1976	"	"	"	"	<i>etal</i> John C. Boozer, Jr.	1363	382	40,000	<i>etal</i> Lot 100 Longstreet Dr.

INDIRECT or MORTGAGEE Index to Real Estate Mortgages — Greenville County, S. C.

REG. U. S. PAT. OFFICE *McCott* County Indexes Since 1888 An Identifying Trade Mark

Open at Proper Tab according to First Letter or Letters of Name and refer to Buff Sub-Index sheet for page reference.


COYT FAMILY NAME INDEX No. 75 © 1949
MADE BY THE COYT INDEX COMPANY, COLUMBUS, OHIO
SOLD BY WALKER, EVANS & COGSWELL CO., CHARLESTON, S. C.

(17)

FILE NUMBER DATE OF RECORD	MORTGAGEES FAMILY NAMES	GIVEN NAMES ABCDEFGH	GIVEN NAMES IJKLMNO	GIVEN NAMES PQRSTUVWXYZ	MORTGAGORS	BOOK	PAGE	Amount	BRIEF DESCRIPTION, LOCATION, ETC. (Not Warranted)
24553 Mar. 26, 1976	First	Federal S	& L Assn.		Bennett E. Hudson, et al	1363	388	.00 65,000	Colonial Est. Lot 1 Taylor mill Rd.
24672 Mar. 29, 1976	"	"	"	"	James N. Strausbaugh	1363	417	.00 35,200	Proph. Blaine Unit 21 Charter Oaks Horiz
24702 Mar. 29, 1976	"	"	"	"	Wm. E. Smith, Ltd.	1363	429	.00 28,400	Finnercreek Lot 16 Ferncrest Court
24748 Mar. 29, 1976	"	"	"	"	Jerry H. Clinch Co., Inc.	1363	499	.00 40,000	Sec. 8 Devinger Place Lot 282 Devinger Road
24739 Mar. 29, 1976	"	"	"	"	Elmer J. Hodge, et al	1363	505	.00 8,000	Abney Mills, Brandon Hunt, Sec. 1 Lot 99 (#17 Hatched St.) Subd.
24819 Mar. 30, 1976	"	"	"	"	Frank C. Childress	1363	569	.00 35,100	Est. Lot 43 Wood Rd., Pinewood
24820 Mar. 31, 1976	"	"	"	"	Joe W. Miller	1363	609	.00 34,800	Canthraet Lot 34 Spratzen Dr.
24877 Mar. 30, 1976	"	"	"	"	Latoria A. McCarty	1363	623	.00 29,250	Essex Dr. Lot 322 Elizabeth Dr.
24876 Mar. 30, 1976	"	"	"	"	Robert E. Stewart, et al	1363	626	.00 22,500	Mauldin Lot 114 Fairlane Dr. near
24869 Mar. 30, 1976	"	"	"	"	L. Carol Glenn, et al	1363	632	.00 16,000	Spur Lane, also lot Lot 151 Mc Martin Dr.
25020 Mar. 31, 1976	"	"	"	"	Wm. E. Smith, Ltd.	1363	789	.00	Frontg. on Rem. Bk. 131, 789, 567 Rehov Lot 16 Finnercreek
24965 Mar. 31, 1976	"	"	"	"	Charles L. Trammell a Gen. Partner	1363	679	.00 32,000	Jerry Sonne, Berea Lot 4 Anacapa Lane,
25017 Mar. 31, 1976	"	"	"	"	Academy Rental Co.	1363	717	.00 38,400	Trts. Sec. 5 Lot 57 Nail Dr. Knallwood
24963 Mar. 31, 1976	"	"	"	"	William E. Haughnessy	1363	759	.00 37,500	Devinger Place Lot 181 Longstreet Dr. Sec. 2
24963 Mar. 31, 1976	"	"	"	"	Michael D. Halmer, et al	1363	762	.00 27,050	Oakwood drive Lot 64 Pine Oak Ct. Sec. 3
25052 Mar. 31, 1976	"	"	"	"	Jeffrey J. Leonard, et al	1363	765	.00 23,600	Greenfield Ct., Greenfield Lot 12 Turn-around

INDIRECT or MORTGAGEE Index to Real Estate Mortgages — Greenville County, S. C.

() REG. U. S. PAT. OFFICE *Chas McCott* County Indexes Since 1888 An Identifying Trade Mark


 Open at Proper Tab according to First Letter or Letters of Name and refer to Buff Sub-Index sheet for page reference.

COTT FAMILY NAME INDEX No. 75 © 1949
MADE BY THE COTT INDEX COMPANY, COLUMBUS, OHIO
SOLD BY WALKER, EVANS & COGSWELL CO., CHARLESTON, S.C.

FILE NUMBER DATE OF RECORD	MORTGAGEES FAMILY NAMES	GIVEN NAMES ABCDEFGHIJ	GIVEN NAMES JKLMNO	GIVEN NAMES PQRSTUVWXYZ	MORTGAGORS	BOOK	PAGE	Amount	BRIEF DESCRIPTION, LOCATION, ETC. (Not Warranted)
25116 Mar. 31, 1976	First	Federal S & L Assn.			Laliga J. Jones, et al	1363	771	.00 21,000	Callinwood Park Lot 19 Callinwood Lane By mtg. see Rem Ch. 1303 pg. 495 Release Lot 47 Sec I Jernigan
25180 April 1, 1976	"	"	"	"	Prevue Unlimited, Inc. et al	1362	939	.00	Dane Hill Lot 89 Sugarberry Dr.
25134 Apr. 1, 1976	"	"	"	"	L. Curtis' Hendricks et al	1363	835	47,950	Canterbury Sec. 1 Lot 50 Ethel Day St.
25151 Apr. 1, 1976	"	"	"	"	Robert J. Panacome	1363	844	23,450	Canterbury Sec. II Lot 27 South Day St.
25177 Apr. 1, 1976	"	"	"	"	James C. Matham	1363	862	22,300	Jernigan Place, Sec I Lot 18 Abbey Terrace
25197 Apr. 1, 1976	"	"	"	"	Premier Investment Co. Inc. et al	1363	876	34,400	Belham East Lot 32 St. Augustines Dr.
25107 Apr. 1, 1976	"	"	"	"	George M. Martynka	1363	921	42,500	Meredith Park Lot 1000 1474 2000 Jernigan Subg
25219 Apr. 2, 1976	"	"	"	"	James M. Miles, et al	1363	948	19,000	Canterbury Sec. I Lot 4 Belknap Dr.
25257 Apr. 2, 1976	"	"	"	"	Douglas R. Cudde	1363	974	27,000	Belknap East Lot 5 Belknap Dr.
25328 Apr. 2, 1976	"	"	"	"	Ernest E. Stephens, et al	1364	11	24,000	Belknap East Lot 127 West of Jones St.
25351 Apr. 2, 1976	"	"	"	"	Fred E. Shurcliffe, et al	1364	18	21,000	Belknap East Lot 5 Belknap Dr.
25347 Apr. 2, 1976	"	"	"	"	Barry W. Mullins, et al	1364	20	24,000	Belknap East Lot 18 Jernigan Place Sec I
25529 April 5, 1976	"	"	"	"	Prevue Unlimited, Inc.	1364	222		See mtg. see Rem Ch. 1303 pg. 495 Release Lot 18 Jernigan Place Sec I
25528 April 5, 1976	"	"	"	"	J & J Corporation et al	1364	223		See mtg. see Rem Ch. 1303 pg. 254 Release Lot 29 Jernigan Place Sec II
25471 Apr. 5, 1976	"	"	"	"	Stephen L. Whitten	1364	96	30,500	"Bell Harbor East" Lot 127 West of Jones St.
25491 Apr. 5, 1976	"	"	"	"	Joe Hawkins Enterprises	1364	146	36,000	"Home Brook Forest" Lot 9 Belknap East

INDIRECT or MORTGAGEE Index to Real Estate Mortgages — Greenville County, S. C.

REG. U. S. PAT. OFFICE *Chas. McCott* County Indexes Since 1888
An Identifying Trade Mark

 Open at Proper Tab according to First Letter or Letters of Name and refer to Buff Sub-Index sheet for page reference.


COTT FAMILY NAME INDEX No. 75 © 1949
MADE BY THE COTT INDEX COMPANY, COLUMBUS, OHIO
SOLD BY WALKER, EVANS & COGSWELL CO., CHARLESTON, S. C.

(22)

FILE NUMBER DATE OF RECORD	MORTGAGEES FAMILY NAMES	GIVEN NAMES ABCDEFGHIJ	GIVEN NAMES KLMNO	GIVEN NAMES PQRSTUVWXYZ	MORTGAGORS	BOOK	PAGE	Amount	BRIEF DESCRIPTION, LOCATION, ETC. (Not Warranted)
25491 Apr. 5, 1976	First	Federal S & L Assn.			<i>et al</i> Thomas M. Holcombe	1364	151	.00 31,000	" <i>et al</i> " "Til" Mauldin Lot 22 Fargo St. "Blondale"
25482 Apr. 5, 1976	"	"	"	"	<i>et al</i> Kenneth E. Safford,	1364	154	.00 28,500	"Sec. 4 Ditch and acre" Lot 220 Fairman Dr.
25491 Apr. 5, 1976	"	"	"	"	Jac Jacquie L. Jones	1364	167	.00 12,000	"H. Herwood Hays" Lot Cor. Main & Sumner St.
25493 Apr. 5, 1976	"	"	"	"	<i>et al</i> Mrs. Roy L. Brazzale	1364	188	.00 25,000	Lot Lee Rd. Child Spg. Dr.
25617 Apr. 6, 1976	"	"	"	"	<i>et al</i> H. J. Kellum,	1364	260	.00 27,200	H. Tract 1 Stakes Road & Valley Bridge Road
25589 Apr. 6, 1976	"	"	"	"	<i>Duncan</i> Lenora Christine E.	1364	277	.00 19,000	Lot 5 Blk "N" Cor. Whitsett St.
25636 Apr. 6, 1976	"	"	"	"	<i>et al</i> Donald Ray Hughes	1364	291	.00 24,200	"Westwood" Sec. 4 Builly Lot 386 Willowville Dr.
25673 Apr. 7, 1976	"	"	"	"	Montgomery, Inc.	1364	310	.00 38,400	"Devinger Place" Sec. 8 Lot 295 Devinger Road
25716 Apr. 7, 1976	"	"	"	"	<i>et al</i> George W. Shant,	1364	347	.00 13,200	Huntington Lot 8 Sanders Road
25867 Apr. 8, 1976	"	"	"	"	<i>et al</i> Leland M. Wiggins	1364	421	.00 26,000	Hampton Terrace Lot 30 Loop Dr., Wade
25851 Apr. 8, 1976	"	"	"	"	Edith R. Sumner, Inc.	1364	452	.00 14,000	also Lot Price St. Lot 74 Rice St. (Henrietta Ave.)
26001 Apr. 9, 1976	"	"	"	"	Premier Invest. Co.,	1364	509	.00 33,600	Devinger Place Lot 17 Abbey Terrace, Sec. 1
26026 Apr. 9, 1976	"	<i>g anderson</i>	"	"	Michael R. Fant	1364	524	.00 32,600	Ed. Dunklin Dr. Tract = 8.50 acs. Pinson
26085 Apr. 12, 1976	First	Federal S & L Assn.			<i>Jac</i> George O. Shields Bldg.	1364	687	.00	Per mtg. au. A. E. Bldg. No. 19. 1958 Tract Agreement & Loan Assumptn.
26088 Apr. 12, 1976	"	"	"	"	W. E. Connor, <i>et al</i>	1364	696	.00	Per mtg. au. A. E. Bldg. No. 19. 1958 Picked line by Judge & Bldg. 7-8-57
26188 Apr. 12, 1976	"	"	"	"	<i>et al</i> Randolph M. Tiller, Jr.	1364	596	.00 36,950	H. Lot 14 Byrd Blvd.

INDIRECT or MORTGAGEE Index to Real Estate Mortgages — Greenville County, S. C.

() REG. U. S. PAT. OFFICE *Chas. McCott* County Indexes Since 1888 An Identifying Trade Mark

 Open at Proper Tab according to First Letter or Letters of Name and refer to Buff Sub-Index sheet for page reference.

COTT FAMILY NAME INDEX No. 75 © 1949
MADE BY THE COTT INDEX COMPANY, COLUMBUS, OHIO
SOLD BY WALKER, EVANS & COGSWELL CO., CHARLESTON, S.C.

FILE NUMBER DATE OF RECORD	MORTGAGEES FAMILY NAMES	GIVEN NAMES ABCDEFGHIJ	GIVEN NAMES JKLMNO	GIVEN NAMES PQRSTUVWXYZ	MORTGAGORS	BOOK	PAGE	Amount	BRIEF DESCRIPTION, LOCATION, ETC. (Not Warranted)
26186 Apr. 12, 1976	First	Federal S & L Assn.			<i>et al</i> William N. Balding	1364	602	43,240	Sec. III Pelham Est. Lot 50 Ashburn Place
26289 Apr. 12, 1976	"	"	"		<i>Inc.</i> Cathran & Darby Bldg. Co.	1364	634	58,800	Sugar Creek Sec. 1 Lot 159 Meadow Creek Ct.
26331 April 13, 1976	"	"	"		Previews Unlimited Inc.	1364	769		Sum. mtg. see Rem. bk. 1307 pp. 775 Release Lot 17 Dungeness Pt. No. I
26251 Apr. 13, 1976	"	"	"		Danissan Enterprises	1364	782	25,500	<i>Inc.</i> Enderly, et al Lot 7 Prince Charming Dr.
26278 Apr. 13, 1976	"	"	"		W & S, Inc.	1364	710	82,500	<i>Sum. mtg. see Rem. bk. 1307 pp. 775</i> Lot Sabuda Lake Road
26316 Apr. 13, 1976	"	"	"		<i>Sum. mtg. see Rem. bk. 1307 pp. 775</i> United Development	1364	730	27,000	Lot 7 East Valley
26313 Apr. 13, 1976	"	"	"		Tjiauw Sam Kho, et al	1364	751	17,500	Westwood, Smith Austin Sp. Lot 533 Lenwood Dr. Sec. 5
26250 Apr. 13, 1976	"	"	"		Walker O. Graham, et al	1364	754	36,000	<i>Inc.</i> Blind Lot Mauldin Austin Sp. Lot 70 Bycamore Dr.
26248 Apr. 13, 1976	"	"	"		Cathran & Darby Bldg. Co.	1364	757	42,000	Sugar Creek Sec. I Lot 162 Meadow Creek Ct.
26374 Apr. 14, 1976	"	"	"		J & J Corp.	1364	802	24,400	Bella Forest Sec. 2 Lot 128 Bella Forest Cr.
26374 Apr. 14, 1976	"	"	"		J & J Corp.	1364	805	24,400	Bella Forest Sec. 2 Lot 129 Bella Forest Cr.
26448 Apr. 14, 1976	"	"	"		John C. Walde, et al	1364	862	27,000	Lot 16 Jenkins Est. Sec. 1
26364 April 14, 1976	"	"	"		Arki Properties, Inc.	1364	772		Sum. mtg. see Rem. bk. 1307 pp. 398 Release Lot 25 Bismarck Blvd
26430 April 14, 1976	"	"	"		John C. Walde, et al	1364	827		Sum. mtg. see Rem. bk. 1307 pp. 426 Release Lot 17 Dungeness Pt. No. I
26444 Apr. 14, 1976	"	"	"		<i>Dr.</i> Kenneth B. Knight	1364	805	70,000	Pelham Forest Sec. 1 Lot 47 Redcliffe Road
26474 Apr. 15, 1976	"	"	"		City of Greenville, et al	1364	660	20,000	Lot 150 ... Sec. 2

INDIRECT or MORTGAGEE Index to Real Estate Mortgages — Greenville County, S. C.

REG. U. S. PAT. OFFICE *Case McCalls* County Indexes Since 1888
An Identifying Trade Mark

 Open at Proper Tab according to First Letter or Letters of Name and refer to Buff Sub-Index sheet for page reference.


COTT FAMILY NAME INDEX No. 75 © 1949
MADE BY THE COTT INDEX COMPANY, COLUMBUS, OHIO
SOLD BY WALKER, EVANS & COGSWELL CO., CHARLESTON, S. C.

(AAA)

FILE NUMBER DATE OF RECORD	MORTGAGEES FAMILY NAMES	GIVEN NAMES ABCDEFGHIJ	GIVEN NAMES JKLMNO	GIVEN NAMES PQRSTUVWXYZ	MORTGAGORS	BOOK	PAGE	Amount	BRIEF DESCRIPTION, LOCATION, ETC. (Not Warranted)
26497 Apr. 15, 1976	First	Federal S	& L Assoc.		Ralph E. Wimmer, et al	1364	936	.00 36,900	"Deninger Place" Sec. 1 Lot 31 Deninger Place
26496 Apr. 15, 1976	"	"	"		W. E. Smith, et al	1364	939	.00 28,400	Highway 74 Lot 74 Danett St. Bishop
26495 Apr. 15, 1976	"	"	"		William A. Lynch, Jr.	1364	942	.00 29,600	Hillsborough, Sec. II Lot 83 Babwood Dr.
26716 April 16, 1976	"	"	"		J N J Corporation	1365	160		Release lots 128 & 129 Burea Parent Ac. II for mtg. see Reg. bk. 1230 pg. 256
26623 Apr. 16, 1976	"	"	"		Calvin D. Cleveland, et al	1364	997	.00 24,700	Forest Est. add. #1 Lot 189 Pinefield Dr. S.
26641 Apr. 16, 1976	"	"	"		Dwight W. Neese, et al	1365	15	.00 38,500	"Carter's Home" Lot 19 Wakefield Ct. Sec. 1
26684 Apr. 16, 1976	"	"	"		Harold N. Simpson	1365	48	.00 25,650	Brookfield Lot 14 Woodmont Cr. Blk. D
26732 Apr. 16, 1976	"	"	"		Dee Smith Co., Inc.	1365	69	.00 34,350	Deninger Place Lot 11 Longstreet Dr. Sec. 2
26730 Apr. 16, 1976	"	"	"		W. Harold Christian, Jr., Inc.	1365	75	.00 36,000	Candlestick Lot 4 Candlestick Dr.
26709 Apr. 16, 1976	"	"	"		Jim Vaughn Enterprises, et al	1365	129	.00 43,200	Carter's Home Sec. 2 Lot 26 Westover Place
26641 Apr. 16, 1976	"	"	"		Ray Z. O'Shields, Inc.	1365	143	.00 32,000	Highway 74 Lot 7 Fargo St. "Blendale"
26626 Apr. 16, 1976	"	"	"		Southland Properties, et al	1365	149	.00 35,200	Dr. Spring Forest Sec. 2 Lot 3 Ch. Hamill Cr. & adjacent
26646 Apr. 16, 1976	"	"	"		Michael J. Benior	1365	28	.00 67,000	Sec. E Hamer Est. Lot 2 A Cleveland St.
26768 Apr. 19, 1976	"	"	"		Michael D. White, et al	1365	169	.00 21,600	Lot 146 (#61 Main St.) Lidman Mfg. Co. Village
"	"	"	"		" " " "	1365	169		Sec. 4 Piedmont

INDIRECT or MORTGAGEE Index to Real Estate Mortgages — Greenville County, S. C.

() REG. U. S. PAT. OFFICE *Chas. M. Cotts* County Indexes Since 1888 An Identifying Trade Mark

 Open at Proper Tab according to First Letter or Letters of Name and refer to Buff Sub-Index sheet for page reference.

COTT FAMILY NAME INDEX No. 75 © 1949
MADE BY THE COTT INDEX COMPANY, COLUMBUS, OHIO
SOLD BY WALKER, EVANS & COGSWELL CO., CHARLESTON, S.C.

FILE NUMBER DATE OF RECORD	MORTGAGEES FAMILY NAMES	GIVEN NAMES ABCDEF GH	GIVEN NAMES IJKLMNO	GIVEN NAMES PQRSTU VWXYZ	MORTGAGORS	BOOK	PAGE	Amount	BRIEF DESCRIPTION, LOCATION, ETC. (Not Warranted)
26774 Apr. 19, 1976	First	Federal S	& L Assoc.		<i>Ital</i> William N. Pitty <i>Inc.</i>	1365	179	.00 31,000	Diesel Storage Lot 94 Dillrose Circle
26845 Apr. 19, 1976	"	"	"	"	Franklin Enterprises <i>Inc.</i>	1365	247	.00 34,400	Woodall Lot 16 Camelot Dr.
26845 Apr. 19, 1976	"	"	"	"	Franklin Enterprises <i>Ital</i>	1365	250	.00	See R.E.M. Bk. 1363 Pg. 355 Release lot 16 Camelot Dr.
26987 Apr. 20, 1976	"	"	"	"	Darrell E. McIntosh <i>Ital</i>	1365	359	.00 27,050	"Capitulum Sec. I" Lot 3 Sheffield Dr.
26914 Apr. 20, 1976	"	"	"	"	Paul Steven Arnold <i>Ital</i>	1365	394	.00 20,700	Coleman Hgts Lot 112 West Dr.
27105 Apr. 21, 1976	"	"	"	"	Robert N. Marklar, <i>Ital</i> <i>Co.</i>	1365	485	.50 14,100	"Woodfield Sec. B" Lot 26 Foxhall Circle
27106 Apr. 21, 1976	"	"	"	"	American Development	1365	507	.00 18,000	Marin. Capt. Reimann Unit 26 The Highlands
27086 April 21, 1976	"	"	"	"	Oliver J. Jones, <i>Ital</i> <i>Co. Gen. Contractor</i>	1365	522	.00	See R.E.M. Bk. 1363 Pg. 42 Release tin by Judge F.R. 117-76-781
27201 Apr. 22, 1976	"	"	"	"	Wesley Builders	1365	503	.00 19,100	Lot 1000 "Highway 101"
27245 Apr. 22, 1976	"	"	"	"	Annette Leach <i>Ital</i>	1365	591	.00 11,150	Lot 17 1/2 Pine Hill Sage Creek Sec. 1
27171 Apr. 22, 1976	"	"	"	"	J. Long Williams <i>Ital</i>	1365	625	.00 20,000	Lot 1000 "Highway 101"
27200 Apr. 22, 1976	"	"	"	"	Arthur J. Kaufman	1365	647	.00 12,300	Unit 1000 "Highway 101"
27159 Apr. 22, 1976	"	"	"	"	Jeff C. Bradley, <i>Ital</i> <i>Co.</i>	1365	600	.00 27,100	Lot 1000 "Highway 101"
27202 Apr. 22, 1976	"	"	"	"	Paul N. Hillman	1365	605	.00 21,000	Unit 1000 "Highway 101"
27201 Apr. 22, 1976	"	"	"	"	Wesley Builders	1365	600	.00	Unit 1000 "Highway 101"
27201 Apr. 22, 1976	"	"	"	"	Wesley Builders	1365	600	.00	Unit 1000 "Highway 101"

INDIRECT or MORTGAGEE Index to Real Estate Mortgages — Greenville County, S. C.

REG. U. S. PAT. OFFICE *Cott* County Indexes Since 1888 An Identifying Trade Mark

Open at Proper Tab according to First Letter or Letters of Name and refer to Buff Sub-Index sheet for page reference.

COTT FAMILY NAME INDEX No. 75 © 1949
MADE BY THE COTT INDEX COMPANY, COLUMBUS, OHIO
SOLD BY WALKER, EVANS & COGSWELL CO., CHARLESTON, S.C.

(588)

FILE NUMBER DATE OF RECORD	MORTGAGEES FAMILY NAMES	GIVEN NAMES ABCDEFGH	GIVEN NAMES IJKLMNO	GIVEN NAMES PQRSTUVWXYZ	MORTGAGORS	BOOK	PAGE	Amount	BRIEF DESCRIPTION, LOCATION, ETC. (Not Warranted)
27410 Apr. 22, 1976	First	Federal S. & L Assn			Bryant Building & Sp. War	1365	171		Release of 1st Mortgage on Property 112 1/2 1/4 Sec 30
"	"	"	"	"	"	"	171		"
27342 Apr. 23, 1976	"	"	"	"	Nancy B. Hall	1365	690	15,300	Unit 107 The Highlands
27362 Apr. 23, 1976	"	"	"	"	Lumma - E. Hill	1365	701	69,000	H. L. 112 Lumma Hill
"	"	"	"	"	"	"	701		Sec 4 Building E. Hill St.
27364 Apr. 23, 1976	"	"	"	"	Wm. G. Smith, et al	1365	110	23,700	Lot 24 & 25 Spring Springs
27360 Apr. 23, 1976	"	"	"	"	James W. St. Charles	1365	115	31,700	Lot 20 3/4 " "
27401 Apr. 23, 1976	"	"	"	"	Wm. G. Smith, et al	1365	194	5,000	Lot 17 " "
27402 Apr. 23, 1976	"	"	"	"	Wm. G. Smith, et al	1365	191	26,000	Lot 25 " "
27517 Apr. 26, 1976	"	"	"	"	Previous entries	1365	73		Release of 1st Mortgage on Property 112 1/2 1/4 Sec 30
27520 Apr. 26, 1976	"	"	"	"	Michall Dickes, et al	1365	870	40,200	Lot 27 Douglas Ave.
27511 Apr. 26, 1976	"	"	"	"	Johnny Crawford, et al	1365	397	22,150	Lot 18 1/2 Lot 27 Cor. St. John
27640 Apr. 27, 1976	"	"	"	"	Fred J. Amster, et al	1365	962	30,350	Spring Sec. 1 Mauldin
27585 Apr. 27, 1976	"	"	"	"	Ray L. Simms, et al	1365	997	38,950	Call Springs Bl. to property Mauldin
27642 Apr. 27, 1976	"	"	"	"	Bob Maxwell Builders, Inc.	1366	17	29,200	Lot 19 Cor. 1st & 2nd St. + Fox Run
27642 Apr. 27, 1976	"	"	"	"	Bob Maxwell Builders, Inc.	1366	23	42,000	Lot 9 Belgrave Close. Gray Home Inc. Lot 73 Home Inc. et.

INDIRECT or MORTGAGEE Index to Real Estate Mortgages — Greenville County, S. C.

() REG. U. S. PAT. OFFICE *Chas McCott* County Indexes Since 1888 An Identifying Trade Mark

Open at Proper Tab according to First Letter or Letters of Name and refer to Buff Sub-Index sheet for page reference.

COTT FAMILY NAME INDEX No. 75 © 1949
MADE BY THE COTT INDEX COMPANY, COLUMBUS, OHIO
SOLD BY WALKER, EVANS & COGSWELL CO., CHARLESTON, S. C.

FILE NUMBER DATE OF RECORD	MORTGAGEES FAMILY NAMES	GIVEN NAMES ABCDEFGHIJ	GIVEN NAMES KLMNO	GIVEN NAMES PQRSTUVWXYZ	MORTGAGORS	BOOK	PAGE	Amount	BRIEF DESCRIPTION, LOCATION, ETC. (Not Warranted)
28201 May 2, 1976	First								
28214	"	Federal S & L Assn.							
28215	"	"	"						
28216	"	"	"						
28217	"	"	"						
28218	"	"	"						
28219	"	"	"						
28220	"	"	"						
28221	"	"	"						
28222	"	"	"						
28223	"	"	"						
28224	"	"	"						
28225	"	"	"						
28226	"	"	"						
28227	"	"	"						
28228	"	"	"						
28229	"	"	"						
28230	"	"	"						
28231	"	"	"						
28232	"	"	"						
28233	"	"	"						
28234	"	"	"						
28235	"	"	"						
28236	"	"	"						
28237	"	"	"						
28238	"	"	"						
28239	"	"	"						
28240	"	"	"						
28241	"	"	"						
28242	"	"	"						
28243	"	"	"						
28244	"	"	"						
28245	"	"	"						
28246	"	"	"						
28247	"	"	"						
28248	"	"	"						
28249	"	"	"						
28250	"	"	"						
28251	"	"	"						
28252	"	"	"						
28253	"	"	"						
28254	"	"	"						
28255	"	"	"						
28256	"	"	"						
28257	"	"	"						
28258	"	"	"						
28259	"	"	"						
28260	"	"	"						
28261	"	"	"						
28262	"	"	"						
28263	"	"	"						
28264	"	"	"						
28265	"	"	"						
28266	"	"	"						
28267	"	"	"						
28268	"	"	"						
28269	"	"	"						
28270	"	"	"						
28271	"	"	"						
28272	"	"	"						
28273	"	"	"						
28274	"	"	"						
28275	"	"	"						
28276	"	"	"						
28277	"	"	"						
28278	"	"	"						
28279	"	"	"						
28280	"	"	"						
28281	"	"	"						
28282	"	"	"						
28283	"	"	"						
28284	"	"	"						
28285	"	"	"						
28286	"	"	"						
28287	"	"	"						
28288	"	"	"						
28289	"	"	"						
28290	"	"	"						
28291	"	"	"						
28292	"	"	"						
28293	"	"	"						
28294	"	"	"						
28295	"	"	"						
28296	"	"	"						
28297	"	"	"						
28298	"	"	"						
28299	"	"	"						
28300	"	"	"						

INDIRECT or MORTGAGEE Index to Real Estate Mortgages - Greenville County, S. C.

Open at Proper Tab according to First Letter or Letters of Name and refer to Buff Sub-Index sheet for page reference.

KEYS PRINTING CO. (44)

FILE NUMBER	MORTGAGEES FAMILY NAMES	GIVEN NAMES ABCDEFGH	GIVEN NAMES IJKLMNO	GIVEN NAMES PQRSTUVWXYZ	MORTGAGORS	BOOK	PAGE	AMOUNT	BRIEF DESCRIPTION, LOCATION, ETC. (NOT WARRANTED)
28719 May 7, 1976 28960	First	Judual	S.	L.	John W. Hall ^{et al}	1367	50	34,200	"Colonial Mills" Sec. III - Lots 151 & 152 Ardmore Dr.
May 12, 1976 28703	"	"	"	"	Donald E. Baltz, Inc.	1367	90	37,650	Brookside Sec III Lot 79, Meadowbrook Dr.
May 10, 1976 "	"	"	"	"	Franklin Enterprises, Inc.	1367	114	44,700	Lot 17, Carrol Dr. Woodhall See Mtg. sub Rem. bk. 1302 pg. 32
28967 May 10, 1976 28868	"	"	"	"	"	1367	121	33,100	Release Lot 17 Carrol Dr. Woodhall See Note Est. Sec I Lot 426, Bramfield Rd.
May 10, 1976 28868	"	"	"	"	Cathman & Darby Bldg. Inc.	1367	128	52,750	Sugar Creek Sec I Lot 238, Meadowbrook Rd.
May 10, 1976 28868	"	"	"	"	Cathman & Darby Bldg. Inc.	1367	131	59,800	Sugar Creek Sec I Lot 153, Middlebrook Rd.
May 10, 1976 28868	"	"	"	"	Cathman & Darby Bldg. Inc.	1367	127	57,200	Meadow Brook Ct. Sugar Creek Sub Lot 104, Car. Star Ridge Dr. +
May 10, 1976 28863	"	"	"	"	Cathman & Darby Bldg. Inc.	1367	137	56,000	Sugar Creek Sec I Lot 239, Meadowbrook Rd.
May 10, 1976 28857	"	"	"	"	Anthony E. McClure, et al	1367	140	39,900	Cambridge I Lot 74, Augustine Dr.
May 10, 1976 28857	"	"	"	"	Mid-Valley Products, Inc.	1367	155	337,500	1349 acres, Brushy Creek Rd. Devergen Place Sec. I
May 10, 1976 28966	"	"	"	"	Lee Smith Company, Inc.	1367	158	34,350	Lot 49, Paddock Lane.
May 10, 1976 28874	"	"	"	"	Alvin E. McKenzie, et al	1367	186	27,950	Tract - 0.96 acres Antelope Rd. See Mtg. sub Rem. bk. 1302 pg. 357
May 10, 1976 28170	"	"	"	"	Lee A. Smith	1367	165		Release Lot 47 Savings Plan sub See Mtg. sub Rem. bk. 1220 pg. 220
May 10, 1976 28830	"	"	"	"	J. & J. Corporation, Corp.	1367	187		Release Lot 83 Pine Forest Sub 76-4448
May 10, 1976	"	"	"	"	Mid-Valley Products	✓	✓	✓	fixtures - Brushy Crk. Rd.

INDIRECT or MORTGAGEE Index to Real Estate Mortgages - Greenville County, S. C.

Open at Proper Tab according to First Letter or Letters of Name and refer to Buff Sub-Index sheet for page reference.

KEYS PRINTING CO.

FILE NUMBER DATE OF RECORD	MORTGAGEES FAMILY NAMES	GIVEN NAMES ABCDEFGH	GIVEN NAMES IJKLMNO	GIVEN NAMES PQRSTUVWXYZ	MORTGAGORS	BOOK	PAGE	AMOUNT	BRIEF DESCRIPTION, LOCATION, ETC. (NOT WARRANTED)
29125 May 16, 1976	Frisk	Federal	A	L. Asan.	Babette Zahn	1367	207	30,800 ⁰²	Prop. Reg. Unit 137 Inglewood Dring.
29034 May 11, 1976	"	"	"	"	William E. Lybrand ^{et al}	1367	250	15,750 ⁰²	Prop. Reg. Unit 12, Rosewood Hwy
29090 May 11, 1976	"	"	"	"	Donald D. Votaw ^{et al}	1367	259	26,450 ⁰²	Prop. Reg. Unit #51 Kensington II. Hwy
29235 May 12, 1976	"	"	"	"	J. N. J. Corp.	1367	353	24,400 ⁰²	Buna Hunt Court Lot 130, Buna Forest Cr.
29256 May 12, 1976	"	"	"	"	Charles Lyronne Mathiam ^{et al}	1367	413	32,250 ⁰²	Adams Mill Est. Lot 41, Amberwood Lane.
29248 May 12, 1976	"	"	"	"	Othella Balentine Lass	1367	416	11,500 ⁰²	Land E. Sec. F Lot 27, Earle St. Stone
29202 May 12, 1976	"	"	"	"	Annette N. Taylor	1367	425	52,900 ⁰²	Timber Ln. Hollyvale Lot 20, Woodbury Lane +
29247 May 12, 1976	"	"	"	"	Project 20, Inc.	1367	447		Release to #51 Bridgeway Res. Prop. Reg. - frontage see item 16
"	"	"	"	"	"	1367	447		125789.00 + 128487.00
29307 May 13, 1976	"	"	"	"	Quentin D. Bell. et al	1367	485	7,000 ⁰²	L + 311, Pleasant Valley frontage see item 16, 125789.00 + 128487.00
29303 May 13, 1976	"	"	"	"	Premier Unlimited, Inc.	1367	493		Release lots 4 + 5 + 6 balance see item 16 + 5 frontage see item 16, 125789.00 + 128487.00
29352 May 13, 1976	"	"	"	"	J. N. J. Corporation	1367	497		Release Lot 130 Buna Hunt Court
29396 May 14, 1976	"	"	"	"	T. Walter Brasher	✓	✓	✓	76-4569 Augusta Rd. fixtures - cliffs apto.
29461 May 14, 1976	"	"	"	"	A. J. Craven. et al	1367	528	25,750 ³³	Walleran apto. Lot 27, Woodhaven Dr.
29424 May 14, 1976	"	"	"	"	J. Walter Brasher	1367	590	2,350,000 ⁰²	44.5 acres North Estate Dr. Grant 2p 12.25 acres Augusta Rd. (US Hwy 25)
29511 May 14, 1976	"	"	"	"	Nancy D. Downs	1367	570	12,750 ⁰²	Mrs. Daniel Hart Part tract 3, Old Augusta Rd.

INDIRECT or MORTGAGEE Index to Real Estate Mortgages - Greenville County, S. C.

Open at Proper Tab according to First Letter or Letters of
Name and refer to Buff Sub-Index sheet for page reference.

KEYS PRINTING CO.

(EEC)

FILE NUMBER DATE OF RECORD	MORTGAGEES FAMILY NAMES	GIVEN NAMES ABCDEFGHIJ	GIVEN NAMES JKLMNO	GIVEN NAMES PQRSTUVWXYZ	MORTGAGORS	BOOK	PAGE	AMOUNT	BRIEF DESCRIPTION, LOCATION, ETC. (NOT WARRANTED)
29433 May 14, 1976	Frist	Federal	S. & L	Oran.	Douglas R. Brittain ^{et al}	1367	619	6,750 ⁰⁰	Woods. Lot 72, Binham Ct. Binham
29596 May 17, 1976	"	"	"	"	Nelms Brothers, Inc.	1367	652	40,000 ⁰⁰	Forest, Bent Lot 2, Cannon Cr. Pine Brook
29597 May 17, 1976	"	"	"	"	Barry L. Steadham ^{et al}	1367	655	7,500 ⁰⁰	Lot 29, Selwyn Dr. Timberlake Place, Su I
29591 May 17, 1976	"	"	"	"	Lee Smith Company, Inc.	1367	710	4,000 ⁰⁰	Lot 50, Longstreet Dr. Deringer
29667 May 17, 1976	"	"	"	"	Lawrence J. Bradley ^{et al}	1367	720	57,000 ⁰⁰	Rodger Kelly, reg. Butler Sp. Lot 11 - 3d 3/4 Sec. 1, 1st 1/2 Blk. C.
29664 May 17, 1976	"	"	"	"	Ann W. Siggl	1367	738	12,000 ⁰⁰	near Smith Lots 5, Green Hill Dr. Rollingwood
29792 May 18, 1976	"	"	"	"	Thruett-Maywell Enterprises, Inc.	1367	823	33,000 ⁰⁰	River Lot 43, Gray Hwy Ct. Gray Hwy
29754 May 18, 1976	"	"	"	"	Charles J. Welch	1367	823	48,900 ⁰⁰	into. Lot 24, Gray Hwy Ct. Green River
29620 May 17, 1976	"	"	"	"	John P. Botwin, Jr.	1036	407		See ME 11 at 905 pg. 309 Release pt. Lot 211 W. 1/2 Sec. 1, 1st 1/2 Blk. C.
29906 May 18, 1976	"	"	"	"	James W. Sparks ^{et al}	1367	874	58,000 ⁰⁰	System Lot 90 m ^e Inner St. "Alta"
29804 May 19, 1976	"	"	"	"	Park Place Church of	1367	848	75,000 ⁰⁰	Lots 19 & 21 Ordway St. (2nd Blk.) also lot 22 Cor. Third Ave. & Third St. Park Place Blk. K. Smith Sp.
29869 May 19, 1976	"	"	"	"	Paul A. Whitcomb ^{et al}	1367	864	40,500 ⁰⁰	Blk II Lot 10, Randy Dr. Edwards Court
29912 May 19, 1976	"	"	"	"	Ronday Bolden ^{et al}	1367	891	21,850 ⁰⁰	Blk II Lot 33 South Day St. "Canterbury" See mtg. au REM Blk 1360 pg. 359
29850 May 19, 1976	"	"	"	"	Lee A. Smith	1367	956		Release lot 50 Deringer Place Bent See mtg. au REM Blk. 1302 pg. 601
29908 May 19, 1976	"	"	"	"	Michael T. Chandler ^{et al}	1367	962		Release lien by Judgment Roll 76-1528

INDIRECT or MORTGAGEE Index to Real Estate Mortgages - Greenville County, S. C.

Open at Proper Tab according to First Letter or Letters of Name and refer to Buff Sub-Index sheet for page reference.

KEYS PRINTING CO.

FILE NUMBER DATE OF RECORD	MORTGAGEES FAMILY NAMES	GIVEN NAMES ABCDEFGH	GIVEN NAMES IJKLMNO	GIVEN NAMES PQRSTUVWXYZ	MORTGAGORS	BOOK	PAGE	AMOUNT	BRIEF DESCRIPTION, LOCATION, ETC. (NOT WARRANTED)
29908 May 19, 1976 30028	First	Federal	S. L. Olson		Joe Murray Pace ^{etal}	1367	963		76-1606 for mtg. see REM 12-1304 pg. 379 Release lien by judgment race #
May 20, 1976 30055	"	"	"	"	Ben C. Sanders	1368	57	32,400 ⁰⁰	Lot 15, Ferncrest Rd. "Ferncrest"
May 20, 1976 30015	"	"	"	"	Servy G. Cline Co. Inc.	1368	60	22,000 ⁰⁰	Lot 5 Ike's Road, Chick Springs N.C.
May 20, 1976 29893	"	"	"	"	William M. Wooten ^{etal} Co. & pts.	1368	63	18,500 ⁰⁰	Lot 59, Langley Dr. Langley Mtg see REM 1252 pg. 301
May 19, 1976 29893	"	"	"	"	Points North Development Co. & pts.	1036	525		Release lot 65 "Points North" for mtg see REM 1252 pg. 301
May 19, 1976 29903	"	"	"	"	Points North Development Co. & pts.	1036	527		Release lot 30 "Points North" for mtg see REM 1252 pg. 301
May 19, 1976 29761	"	"	"	"	Points North Development	1036	550		Release lot 24 "Points North" for mtg see REM 1252 pg. 301
May 19, 1976 30000	"	"	"	"	A & B Properties, Inc.	1368	77		Mtg see REM 1252 pg. 318 Release lot 12 in on books
May 20, 1976 30008	"	"	"	"	A & B Properties	1368	78		Mtg see REM 1252 pg. 318 Release lot 11 in on books
May 20, 1976 30063	"	"	"	"	Wm. E. Smith, Inc.	1368	82		Mtg see REM 1252 pg. 301 Release lot 10 in on books
May 20, 1976 30228	"	"	"	"	Granulino Enters. ^{etal}	1036	024		Mtg see REM 1252 pg. 355 Release lot 5 "Woodall" 200 Heritage Hills
May 21, 1976 30113	"	"	"	"	Robert M. Rosenfeld ^{etal}	1368	217	35,000 ⁰⁰	Lot 135 Bayton St. Bellingham Sec. 2, 3, 4, 5
May 21, 1976 30184	"	"	"	"	Charles W. Franks ^{etal}	1368	107	25,800 ⁰⁰	Lot 146 Brookmead Rd.
May 21, 1976 30184	"	"	"	"	Clifton B. Collins	1368	117	32,800 ⁰⁰	Lot 104 see Log Charles Rd. Eastdale
May 21, 1976 30196	"	"	"	"	Nelson Brothers, Inc. ^{etal}	1368	120	21,200 ⁰⁰	Lot 67, Sycamore Dr. Wood Rd. "Sugar Creek Sec. I"
May 21, 1976	"	"	"	"	James M. League	1368	170	42,400 ⁰⁰	Lot 108 Cor. Sun Meadows Rd. & Silver

INDIRECT or MORTGAGEE Index to Real Estate Mortgages - Greenville County, S. C.

Open at Proper Tab according to First Letter or Letters of Name and refer to Buff Sub-Index sheet for page reference.

KEYS PRINTING CO.

(777)

FILE NUMBER DATE OF RECORD	MORTGAGEES FAMILY NAMES	GIVEN NAMES ABCDEFGH	GIVEN NAMES IJKLMNO	GIVEN NAMES PQRSTUVWXYZ	MORTGAGORS	BOOK	PAGE	AMOUNT	BRIEF DESCRIPTION, LOCATION, ETC. (NOT WARRANTED)
30120 May 21, 1976	First	Federal S	& L Assn.		<i>etal</i> Michael L. Coker	1368	173	37,500 ⁰⁰	"Dellhook Estate" Lot 24 Dellhook Dr.
30113 May 21, 1976	"	"	"		Paul W. Miller	1368	191	60,000 ⁰⁰	Lot 5 Summit x Phase I Sec 3 Brookside
30272 May 24, 1976	"	"	"		Donald E. Bally, Inc.	1368	372	36,800 ⁰⁰	Lot 71 Meadowbrook Dr.
30271 May 24, 1976	"	"	"		<i>etal</i> J. L. Edmondson, Jr.	1368	375	26,400 ⁰⁰	Montclair, Mauldin Lot 11 Chesapeake Rd. Sec. 2 "Arondale Forest"
30409 May 24, 1976	"	"	"		Maura Ward Enley	1368	384	13,000 ⁰⁰	Lot 67 Pryor Rd. Sec. I + Meadow Creek Ct. Sugar Creek
30634 May 26, 1976	"	"	"		<i>etal</i> David P. Finley	1368	542	53,600 ⁰⁰	Lot 158 Car. Stone Bridge Rd. 5-23-113
30584 May 26, 1976	"	"	"		<i>etal</i> Edwin A. Vickery	1368	575	26,000 ⁰⁰	Pl. tract 5 = 4 acres S.C. Hwy. Shannon Place
30589 May 26, 1976	"	"	"		Jamie N. Shelton	1368	581	57,800 ⁰⁰	Lot 66 Bridgeton Dr. Part Inty. on Rem. Bk. 1230 pgs 256
30649 May 26, 1976	"	"	"		J N J Corporation	1368	606		Release lot 15, Burnam Farm. Part Part Inty. on Rem. Bk. 1333 pgs 398
30665 May 26, 1976	"	"	"		A & B Properties, Inc.	1368	608		Release Lot 4 Burnam Wood Richmond Hill Sec. II
30742 May 27, 1976	"	"	"		<i>etal</i> Richard V. Hallman	1368	626	22,000 ⁰⁰	Lot 19, Konnarsck Circle. Lawcroft Sec. 7
30746 May 27, 1976	"	"	"		<i>etal</i> Donald B. Daughton	1368	623	44,000 ⁰⁰	Lot 115, Hillborough Dr. Npts
30790 May 27, 1976	"	"	"		<i>etal</i> James E. Bagwell	1368	657	22,500 ⁰⁰	Lot 27, Conley St. Belmont "Rodgers Valley Npts"
30754 May 27, 1976	"	"	"		<i>etal</i> Cecil L. Duffie	1368	703	37,800 ⁰⁰	Part lot 2 Howell Circle, for Div. on Rem. Bk. 1366 pgs 23
30701 May 27, 1976	"	"	"		<i>etal</i> Harold L. Brimley	1368	715	28,000 ⁰⁰	Lot 125, Avon Dr. Avon Park Part Inty. on Rem. Bk. 1341 pgs 819
30766 May 27, 1976	"	"	"		<i>etal</i> Ludeth Builders	1368	645		Mod. & Assumption Agreement

INDIRECT or MORTGAGEE Index to Real Estate Mortgages -- Greenville County, S. C.

Open at Proper Tab according to First Letter or Letters of Name and refer to Buff Sub-Index sheet for page reference.

KEYS PRINTING CO.

FILE NUMBER DATE OF RECORD	MORTGAGEES FAMILY NAMES	GIVEN NAMES ABCDEFGHIJ	GIVEN NAMES JKLMNO	GIVEN NAMES PQRSTUVWXYZ	MORTGAGORS	BOOK	PAGE	AMOUNT	BRIEF DESCRIPTION, LOCATION, ETC. (NOT WARRANTED)
30775 May 27, 1976	First	Federal S	& L Assn.		Previews Unlimited, Inc. tax	1368	720		3000 sq. ft. 1308 pg. 495 Release lot 112 S. Morgan Place Sec. II & Bushy Creek Rd.
30922 May 28, 1976	"	"	"	"	James L. Branch tax	1368	766	33,200	Lot 1 Angie Dr. (Old School Rd.) Sec. III Mauldin
30905 May 28, 1976	"	"	"	"	Edwin P. Burton tax	1368	769	34,600	Lot 71 Bangor St. Blendedale
30899 May 28, 1976	"	"	"	"	Dean Mullinar tax	1368	854	28,000	6 acres near D'ville Dellrose Cr. Church Terrace
30966 May 29, 1976	"	"	"	"	Charles J. Turner tax	1368	857	35,500	Lot 73 Con. Darter Dr. + Hunters Ridge
30973 May 29, 1976	"	"	"	"	Bob Lennick tax	1368	869	26,000	Lot 12 Vickilyn Ct. Broad Street
30943 May 29, 1976	"	"	"	"	Joe E. Hawkins tax	1368	866	33,600	Lot 17 Cannon St. Pine Holly Springs
30939 May 29, 1976	"	"	"	"	Dilbert L. Gray tax	1368	872	35,100	Lot 18 Poplar Lane, Sec. 2
30937 May 29, 1976	"	"	"	"	Waley P. Nations tax	1368	875	59,000	Lot Hering. Hopt. Begging
31076 Jun. 1, 1976	"	"	"	"	Jane D. Craft tax	1368	905	13,400	Unit 4-C Town Park Cypress Hills
31075 Jun. 1, 1976	"	"	"	"	Norman R. Sorrow tax	1368	908	28,000	Lot 21 Hiwassee Dr. Westwood Dr. D'ville
31070 Jun. 1, 1976	"	"	"	"	Rajinder Kumar tax	1368	915	29,000	Lot 93 Elmwood Dr. Sec. II "Oakwood acres" Sec. III
31074 Jun. 1, 1976	"	"	"	"	Peter M. Erbskorn Inc. tax	1368	918	22,417	Lot 53 Linn Oak Ct. Dixie Farms
31073 Jun. 1, 1976	"	"	"	"	David Smith Builders tax	1368	933	17,951	Lot 21-A Alderson Lane Hearthwood Dr. Hearthwood
31183 Jun. 1, 1976	"	"	"	"	Robert N. Johnson tax	1368	985	23,000	Lot 59 Con. E. Althaus Dr. + Sec. V Hunter Est.
31217 Jun. 1, 1976	"	"	"	"	J. Wayne Smith tax	1368	987	55,950	Lot 500 Shallowford Ct.

INDIRECT or MORTGAGEE Index to Real Estate Mortgages - Greenville County, S. C.

Open at Proper Tab according to First Letter or Letters of Name and refer to Buff Sub-Index sheet for page reference.

KEYS PRINTING CO.

(100)

FILE NUMBER DATE OF RECORD	MORTGAGEES FAMILY NAMES	GIVEN NAMES ABCDEFGHIJ	GIVEN NAMES JKLMNO	GIVEN NAMES PQRSTUVWXYZ	MORTGAGORS	BOOK	PAGE	AMOUNT	BRIEF DESCRIPTION, LOCATION, ETC. (NOT WARRANTED)
31219 Jan. 1, 1976	First	Federal S	& L Assn.		<i>O. P. Siple, et al</i>	1369	20	39,000 ^{.00}	<i>Kingswood</i> Lots 2+3 Kingswood Cr.
31079 Jan. 1, 1976	"	"	"		<i>Jimmy E. Rice</i>	1369	66	15,950 ^{.00}	<i>Ind. Center</i> Lot 7 A Edwards Rd.
31064 Jan. 1, 1976	"	"	"		<i>Frank Herschel</i>	1369	69	25,500 ^{.00}	<i>Bellingham, Sville</i> Lot 90 Newgate Dr. Sec. 3
31063 Jan. 1, 1976	"	"	"		<i>Kasalie R. Craig</i>	1369	72	20,500 ^{.00}	<i>Woodfield, Inc. South 2d</i> Lot 130 Piney woods Lane
31263 Jan. 2, 1976	"	"	"		<i>Mabram Baus, et al</i>	1369	111	54,300 ^{.00}	<i>Sher creek Rd. Sugar creek, Sec. I</i> Lot 293 Cor. Middle Brook Rd.
31290 Jan. 2, 1976	"	"	"		<i>Thy Deffosse</i>	1369	123	36,750 ^{.00}	<i>Sec. II Mauldin</i> Lot 75 Forester woods
31292 Jan. 2, 1976	"	"	"		<i>Darrell H. Drummond</i>	1369	144	19,200 ^{.00}	<i>Little creek, Phase I</i> Lot 19+ Whittier way
31259 Jan. 2, 1976	"	"	"		<i>Mitchell D. Reynolds</i>	1369	147	34,600 ^{.00}	<i>Thy Fox Run</i> Lot 22 Euendial class
31256 Jan. 2, 1976	"	"	"		<i>Robert Kyle Hamilton</i>	1369	150	36,100 ^{.00}	<i>Alpham woods</i> Lot 61 Brittle Lane, Sec. 1
31288 Jan. 2, 1976	"	"	"		<i>George N. Darrell</i>	1369	159	36,050 ^{.00}	<i>"Spring Street" Sec. II</i> Lot 13 Argus Dr.
31378 Jan. 2, 1976	"	"	"		<i>W. D. Garbrough</i>	1369	170	529,450 ^{.00}	<i>Mauldin, Lots 9 lots</i> Lot Forester, woods Sec. 7
31332 Jan. 2, 1976	"	"	"		<i>W. Gregory Norton</i>	1369	200	55,000 ^{.00}	Lot 11.4 Hwy. # 29 N.
31371 Jan. 2, 1976	"	"	"		<i>W. D. Garbrough</i>	1369	222		Release lots 2+3 Forester woods Sec. 7 - 100 mtg. see A Em. 1311
31291 Jan. 2, 1976	"	"	"		<i>William Thomas Duffield</i>	1369	229		89.745 + Forester mtg. 1369 pp. 170 See mtg. with Em. 1311 page 162
31447 Jan. 3, 1976	"	"	"		<i>George O'Kille</i>	1369	263	38,800 ^{.00}	Release title by Judgment 11/11/75-1311 <i>Knullwood, 50th Mauldin</i> Lot 15 Kingsley Cr. Sec. 4

INDIRECT or MORTGAGEE Index to Real Estate Mortgages - Greenville County, S. C.

Open at Proper Tab according to First Letter or Letters of Name and refer to Buff Sub-Index sheet for page reference.

KEYS PRINTING CO.

FILE NUMBER DATE OF RECORD	MORTGAGEES. FAMILY NAMES	GIVEN NAMES ABCDEFGHIJ	GIVEN NAMES JKLMNO	GIVEN NAMES PQRSTUVWXYZ	MORTGAGORS	BOOK PAGE	AMOUNT	BRIEF DESCRIPTION, LOCATION, ETC. (NOT WARRANTED)
31496 Jun. 3, 1976	First	Federal S	& L Assn.		Harry F. Meats, et al	1369 287	23,000 ^{.00}	"Westwood Sp. Tr" Drilling Lot 77 Yellow wood Dr.
31495 Jun. 3, 1976	"	"	"		James W. Sparks, et al	Re-Rena 1367 305	57,000 ^{.00}	Forest Mtg. for orig mtg. fee R.E.M. Co. 1367 pg. 374. Lot 90 McLure St. "The Water" area lot
"	"	"	"		" " " "	Re-Rena 1367 305		See Mtg. see R.E.M. Bk. 887 pg. 167
31360 June 2, 1976	"	"	"		C. Elford Baldwin, Jr	Deed Bk. 1037 300		Release of 8.2 acres near Manakin "Hillsborough Sec. II"
31575 Jun. 4, 1976	"	"	"		R. Franklin Smith	1369 363	29,600 ^{.00}	Lot 87 Basswood Dr.
31669 Jun. 4, 1976	"	"	"		Jack R. Meade, et al	1369 429	44,366 ^{.40}	Lot 17 Cor. Queen Anne Rd. & Red Fox trail Foxcroft Sec. 4 Less Part
"	"	"	"		" " " "	1367 427		"Lower Esty. Lot 67 Aldridge Dr. East
31668 Jun. 4, 1976	"	"	"		Dane of Creech	1369 432	57,000 ^{.00}	"Hilltop Dr. Hilltop"
31667 Jun. 4, 1976	"	"	"		Ned R. Amst, et al	1369 435	38,000 ^{.00}	Lot 144 Butler Springs Dr.
31581 Jun. 4, 1976	"	"	"		John C. Deane, Jr.	1369 438	14,000 ^{.00}	Lot Belmont ave. (Hallett ave.) Chick Spring St.
31577 Jun. 4, 1976	"	"	"		Ralph Lee Smith	1369 447	45,500 ^{.00}	1.5 acres Bible Shoals Rd.
31568 Jun. 4, 1976	"	"	"		Robert D. Burrows	1369 453	25,100 ^{.00}	Lot 45 Highland Dr. Hills. addl.
31660 Jun. 4, 1976	"	"	"		Robert Norris Buckley	1369 456	15,250 ^{.00}	Lot 49 Moxey ave. "Cochran 6th" Sec. 4 Butler St.
31662 Jun. 4, 1976	"	"	"		Keith D. Dobson, et al	1369 457	50,400 ^{.00}	Lot 2 Compton Dr. "James Pines"
31744 June 7, 1976	"	"	"		Howard W. Brooks, Jr	1369 481	63,000 ^{.00}	Lots 3, 4 & 5 Easting Dr. Rd. Sec. I. also lot 20611 (Cann Mt) North Abney Mills, Brandon Plant
"	"	"	"		" " " "	1369 481		

INDIRECT or MORTGAGEE Index to Real Estate Mortgages - Greenville County, S. C.

Open at Proper Tab according to First Letter or Letters of Name and refer to Buff Sub-Index sheet for page reference.

KEYS PRINTING CO.

(HHH)

FILE NUMBER DATE OF RECORD	MORTGAGEES FAMILY NAMES	GIVEN NAMES ABCDEFGHIJ	GIVEN NAMES JKLMNO	GIVEN NAMES PQRSTUVWXYZ	MORTGAGORS	BOOK	PAGE	AMOUNT	BRIEF DESCRIPTION, LOCATION, ETC. (NOT WARRANTED)
31748 June 7, 1976	First	Federal S.	& L. Assn.		Dannia J. Crank. et al	1369	495	36,800 ⁰⁰	Place "sect Lat 62 Paddock Lane Devergen
31749 June 7, 1976	"	"	"	"	Tommy J. Lattimore.	1369	504	34,500 ⁰⁰	Place "Sec III Lat 375 Imperial Dr. Heritage
31741 June 7, 1976	"	"	"	"	Allan H. Rudder.	1369	507	54,800 ⁰⁰	Jaycroft Elec. I Lat 54 King George Rd.
31820 June 7, 1976	"	"	"	"	Gerald C. Melton.	1369	537	34,600 ⁰⁰	Spokewood Part lot 13, lot 14 Balcome Blvd.
31755 June 7, 1976	"	"	"	"	Charles Bennett	1369	559	12,800 ⁰⁰	Judson Hill Lat 17, Georgia Ave. near
31755 June 7, 1976	"	"	"	"	Malinda M. Coleman	1369	562	35,200 ⁰⁰	part lots 38+39 Highland Dr.
31740 June 7, 1976	"	"	"	"	Z. Rovine Weiler. et al	1369	565	35,000 ⁰⁰	Place "Sec 8 Lat 290 Devergen Road, "Devergen
31896 June 8, 1976	"	"	"	"	Sharon Dial	1369	612	20,850 ⁰⁰	Terrace, Sec. II, Bantt 2p. Lat 65, N. Wingate Road, Pecan
31920 June 8, 1976	"	"	"	"	W. N. Leslie, Inc.	1369	615	55,900 ⁰⁰	Place " Lat 74, Coventry Rd. Stratton
31939 June 8, 1976	"	"	"	"	James J. West. et al	1369	655	54,900 ⁰⁰	Pelgrims Point Lat 4, Freepart Dr. add. to
31745 June 7, 1976	"	"Cancelled" 12-12-77 # 17880 Dannie S. Sanderley RMC		"	at BK 53-638 M.O.	Need	BK		Real Property Copy.
31795 June 7, 1976	"	"Cancelled" 12-13-78 # 17939 Dannie S. Sanderley RMC		"	at BK 63-222	Need	BK		Real Property Copy.
32000 June 9, 1976	"	"	"	"	Mary R. Dorn	1037	549		
32008 June 9, 1976	"	"	"	"	William C. Simon. et al	1369	668	24,700 ⁰⁰	Lat 39, Yorkshire Dr. (Mable Ave) Garden
32002 June 9, 1976	"	"	"	"	John L. Pope	1369	681	18,300 ⁰⁰	Lat 23, N. Garden Cr. North
32237 June 9, 1976	"	"	"	"	Jeanne Marie D. Simard	1369	776	6,000 ⁰⁰	Belle Meade Lat 66, E. Dercheater Blvd.
June 10, 1976	"	"	"	"	W. D. Harborough	1369	930		Jointly on Rem Bd. 1311 pg. 745+1369 pg. 150 Kilcum Lat 47 Sorrento Blvd, Sec 7

INDIRECT or MORTGAGEE Index to Real Estate Mortgages - Greenville County, S. C.

Open at Proper Tab according to First Letter or Letters of Name and refer to Buff Sub-Index sheet for page reference.

KEYS PRINTING CO.

FILE NUMBER DATE OF RECORD	MORTGAGEES FAMILY NAMES	GIVEN NAMES ABCDEFGHIJ	GIVEN NAMES JKLMNO	GIVEN NAMES PQRSTUVWXYZ	MORTGAGORS	BOOK	PAGE	AMOUNT	BRIEF DESCRIPTION, LOCATION, ETC. (NOT WARRANTED)
32169 Jun 10, 1976	First	Federal S. & L. Assn.			Janice Fant Gilmore <i>et al</i>	1369	934		2 ^d mtg. au REm Bk. 1227 pp. 489 Relinqu + quit claim Lot 6 Strathmore Phyllis Creek
32137 Jun. 10, 1976	"	"	"	"	John M. Mathings	1369	920	70,000	Lot 205 Phyllis Creek Dr. Sec. 2 Deminger Place
32355 Jun. 11, 1976	"	"	"	"	Dee Smith Co., Inc. <i>Saler, et al</i>	1370	12	36,800	Lot 99 Langstreet Dr. Woodland Village Sec. 1
32300 Jun. 11, 1976	"	"	"	"	Marrin Lynne <i>Mundell, et al</i>	1370	43	34,200	Lot 4 Bramwood Lane May Jay Ln
32458 Jun. 14, 1976	"	"	"	"	Joseph Anthony	1370	76	35,500	Lot 9 Belgrave Close Variq. Prop. Regime Athens Rd.
32459 Jun. 14, 1976	"	"	"	"	James M. Davis, <i>et al</i>	1370	79	30,500	Unit 5, D Branch Creek Condom.
32447 June 14, 1976	"	"	"	"	Dee A. Smith <i>et al</i>	1370	190		2 ^d mtg. au REm Bk. 1360 pp. 359 Relinqu Lot 99 Deminger Place Sec 2 Brookside Sec II Mulligan
32563 Jun. 15, 1976	"	"	"	"	Donald M. Saleslee <i>Inc.</i>	1370	211	39,500	Lot 24 Willowbrook Lane "Coleman rights"
32563 Jun. 15, 1976	"	"	"	"	Donald E. Baltz <i>et al</i>	1370	214	23,200	Lot 5 Meadow Dr. "Phyllis Creek" Phase I
32618 Jun. 15, 1976	"	"	"	"	Norma Eugene Spitzer	1370	223	9,350	Lot 135 Hoppin John Lane
32593 Jun. 15, 1976	"	"	"	"	Rebecca Jean Colley <i>et al</i>	1370	250	30,000	1.75 acc. Pine Dill Mill Rd. Athens Mill Est
32592 Jun. 15, 1976	"	"	"	"	David E. Harrison <i>et al</i>	1370	253	35,000	Lot 2 Whitestone Lane "across Dell Vista rights"
32570 Jun. 15, 1976	"	"	"	"	Robert B. Compton	1370	256	30,000	Lot 7 Maria Louisa Lane
32689 Jun. 15, 1976	"	"	"	"	Robert D. Burrows	1370	301	25,000	Correct mtg. for orig. Sec. RE 4 Bk. 1809 pg. 755 Lot 45 Highland Dr.
32667 Jun 15, 1976	"	"	"	"	allison S. Krimbill <i>et al</i>	1370	325	22,824	Lot 9 Driftwood Dr.

INDIRECT or MORTGAGEE Index to Real Estate Mortgages -- Greenville County, S. C.

Open at Proper Tab according to First Letter or Letters of Name and refer to Buff Sub-Index sheet for page reference.

KEYS PRINTING CO.

(99)

FILE NUMBER DATE OF RECORD	MORTGAGEES FAMILY NAMES	GIVEN NAMES ABCDEFGHIJ	GIVEN NAMES JKLMNO	GIVEN NAMES PQRSTUVWXYZ	MORTGAGORS	BOOK	PAGE	AMOUNT	BRIEF DESCRIPTION, LOCATION, ETC. (NOT WARRANTED)
32500 June 14, 1976	First	Federal S & L Assn.		<i>Created 2-1381#23084</i> <i>Donnie S. Lankford</i>	<i>Let Bk 73-413</i>	Deed Bk.			Real Property Agree.
32500 June 14, 1976	"	"	"	<i>Cancelled</i> <i>Donnie S. Lankford</i>	<i>Barlin Mote. et al</i>	1037	970		Real Prop. Agree.
32500 June 14, 1976	"	"	"	<i>Cancelled</i> <i>Donnie S. Lankford</i>	<i>Ray Davis</i>	1027	971		Real Property Agree.
32733 June 14, 1976	"	"	"	<i>Cancelled</i> <i>Donnie S. Lankford</i>	<i>Elmer H. Coleman</i>	1037	972		Real Property Agree.
32838 June 16, 1976	"	"	"	"	<i>David L. Harrison</i>	1370	368	11,200	Lot 12 Sounle St. Shille St.
32758 June 16, 1976	"	"	"	"	<i>Thomas K. F. Wang</i>	1370	418	150,000	4.23 ac. R/W S.C. Hwy. 291
32786 June 16, 1976	"	"	"	"	<i>Jerry A. Cline Co.</i>	1370	777	48,800	Lot 10 Done see
32889 June 17, 1976	"	"	"	"	<i>The Homestead</i> <i>By Caroline Invest. Mng. Corp.</i>	1370		38,200	Lot, m... ..
32917 June 17, 1976	"	"	"	"	<i>Pebble Creek Ltd.</i>	1370	612		Release lot 135 Pebble Creek + phone
32913 June 17, 1976	"	"	"	"	<i>Caroline Invest. Management Corp.</i>	1370	612		for m... .. R/W Bk. 1354 page 504 + 568 + Bk. 1346 pg. 956
32950 June 17, 1976	"	"	"	"	<i>Baron Ward Kellett</i>	1370	460	41,000	.80 ac. weston St. St. Sh...
32721 June 17, 1976	"	"	"	"	<i>Arthur J. Cox</i>	1370	478	36,550	Jeuneech
32909 June 17, 1976	"	"	"	"	<i>Franklin Enterprises</i>	1370	513	33,600	Lot 34 Standing Springs Rd.
33085 June 18, 1976	"	"	"	"	<i>Edward W. Weitzel</i>	1370	543	37,000	Deminger Place, Sec. 6
33127 June 18, 1976	"	"	"	"	<i>William B. Long Jr.</i>	1370	575	55,000	Lot 63 Hedgewood Terrace
	"	"	"	"	<i>Mustans Henao, et al</i>	1370	651	23,850	Orig. Prop. Regime
	"	"	"	"	<i>Richard B. Jenkins</i>	1370	680	203,000	Unit 10 Chastel Lake
	"	"	"	"					Lot E. North St. Shille St.
	"	"	"	"					St. lot 3 Sulphur Springs Rd
	"	"	"	"					Lot, Old Soil Shale Rd.

INDIRECT or MORTGAGEE Index to Real Estate Mortgages - Greenville County, S. C.

Open at Proper Tab according to First Letter or Letters of Name and refer to Buff Sub-Index sheet for page reference.

KEYS PRINTING CO.

FILE NUMBER DATE OF RECORD	MORTGAGEES FAMILY NAMES	GIVEN NAMES ABCDEFGH	GIVEN NAMES IJKLMNO	GIVEN NAMES PQRSTUVWXYZ	MORTGAGORS	BOOK	PAGE	AMOUNT	BRIEF DESCRIPTION, LOCATION, ETC. (NOT WARRANTED)
33055 Jun. 18, 1976	First	Federal S &	L Assn.		Luth. H. Drake, et al	1370	723	17,168 .00	College Hots. Lot 90 Columbia Circle
33068 Jun. 18, 1976	"	"	"		David A. Jones et al	1370	726	31,700 .00	Blondale II Mauldin Lot 78 Parsons Ave.
33137 Jun. 18, 1976	"	"	"		Duane C. Clark	1370	732	17,250 .00	Shanwood acres Lot 44 Longwood Dr.
33006 June 18, 1976	"	"	"		Blannie Jane J. Marlowe	1370	739		Release lien by Judgment Rec # 76-1965 - for mty. au Rec Book 1208 pg. 316
33006 June 18, 1976	"	"	"		Frank Cunningham	1370	743		Release lien by Judgment Rec # 76-2113 - for mty. au Rec Book 1173 pg. 101
33226 June 21, 1976	"	"	"		Suddith Builders, Inc.	1370	875		for mty. au Rec Bl. 1343 pg. 806 Modification & Assumption Agrec. for mty. au Rec Bl. 1355 pg. 579
33224 June 21, 1976	"	"	"		W. N. Alford, et al	1370	877		Modification Agreement - "Heritage Hills"
33285 Jun. 21, 1976	"	"	"		Danison Enterprises,	1370	774	21,163 .85	Lot 2 Emerson St. Sec. 2 Brentwood, sec. in Denville
33287 Jun. 21, 1976	"	"	"		James C. Leary	1370	780	33,500 .00	Lot 121 Brentwood Way
33333 Jun. 21, 1976	"	"	"		Meta S. Dill	1370	797	27,000 .00	1.5 ac. old white horse Bl.
33335 Jun. 21, 1976	"	"	"		Robert R. Cobble, et al	1370	877	40,000 .00	Consol. mty. for orig. see Rec # Book 1173 pg. 101. Lot 40 Lakewood Dr. Atlanta Ga. after Dec. 1971
33331 Jun. 21, 1976	"	"	"		Stephen J. Redwood, et al	1370	777	27,000 .00	Step 11. contract #.
33241 Jun. 21, 1976	"	"	"		Danison Enterprises,	1370	774	27,000 .00	for mty. au Rec Bl. 1343 pg. 806 Modification & Assumption Agrec. for mty. au Rec Bl. 1355 pg. 579

INDIRECT or MORTGAGEE Index to Real Estate Mortgages - Greenville County, S. C.

Open at Proper Tab according to First Letter or Letters of Name and refer to Buff Sub-Index sheet for page reference.

KEYS PRINTING CO.

(55)

FILE NUMBER DATE OF RECORD	MORTGAGEES FAMILY NAMES	GIVEN NAMES ABCDEFGHIJ	GIVEN NAMES KLMNO	GIVEN NAMES PQRSTUVWXYZ	MORTGAGORS	BOOK	PAGE	AMOUNT	BRIEF DESCRIPTION, LOCATION, ETC. (NOT WARRANTED)
33180 Jun. 21, 1976	First	Federal S	& L Assn.		David B. Mann, et al	1370	868	.00 26,500	Wallcamaw ave. Lot 34 Cor. Highland St. + Sec. 1 Austin St. S. S. S. S.
33450 Jun. 22, 1976	"	"	"		Nancy Jarvis Breneale #570 Lot BK 49-233	1370	968	.00 20,000	Sec. 1 Austin St. S. S. S. S. Lot 33 Westwood Dr. Westwood
33246 June 21, 1976	"	"	"	Donnie S. Underhill REMIC	Hubert E. Barnette	1038	351		Real Property Agre.
33246 June 21, 1976	"	"	"	2-16-78 #24172 Donnie S. Underhill	Frank N. Wood, et al	1038	360		Real Property Agre
33494 June 23, 1976	"	"	"	"	Robert J. Poole	1370	988		See mtg. see REM. Bk. 1346 pg. 423 Mod. + Assumption Agreement
33495 June 23, 1976	"	"	"	"	J N J Corporation	1370	999		See mtg. see REM. Bk. 1230 pg. 256 Release lot 89 Berra Point Sec. 11
33547 Jun. 23, 1976	"	"	"	J Anderson	Ray Hodgkinson et al	1371	11	.00 42,400	Home St. H. lots #3144 Driftwood st.
33568 Jun. 23, 1976	"	"	"	"	Earl J. Stutzinger Inc.	1371	27	.00 22,000	"Delimitas" Hys Lot 2 Maria Louisa Lane
33571 Jun. 23, 1976	"	"	"	"	Franklin Enterprises	1371	47	.00 51,150	Lot 11 Camelot St. Woodall
33578 Jun. 23, 1976	"	"	"	"	Harry P. Meats, et al	1371	75	.00 23,000	Re-record Correct. mtg. for orig. see REM Bk. 1347 pg. 285 Lot 77 + yellow wood St. Westwood Sec. 11 S. S. S. S.
33544 Jun. 23, 1976	"	"	"	"	Thomas D. Lynn et al Inc.	1371	81	.00 22,250	Lot + Sunrise St. "Sunrise" see REM. Bk. 1345 pg. 355
33501 Jun. 23, 1976	"	"	"	"	Franklin Enterprises et al	1371	50		Release lot 11 Camelot St. for mtg.
33670 Jun. 24, 1976	"	"	"	"	Ella Bell Custer et al	1371	155	.00 10,500	Lot Fenwick St. Bellingham, S. S. S. S.
33669 Jun. 24, 1976	"	"	"	"	Thomas M. Hayes	1371	158	.00 25,000	Lot 157 Brookmere Rd. Sec. 2 "Bellingham" S. S. S. S.
33648 Jun. 24, 1976	"	"	"	"	David L. Watson, et al	1371	164	.00 28,000	Lot 92 Newgate St. Sec. 2

INDIRECT or MORTGAGEE Index to Real Estate Mortgages - Greenville County, S. C.

Open at Proper Tab according to First Letter or Letters of Name and refer to Buff Sub-Index sheet for page reference.

KEYS PRINTING CO.

FILE NUMBER DATE OF RECORD	MORTGAGEES FAMILY NAMES	GIVEN NAMES ABCDEFGHIJ	GIVEN NAMES KLMNO	GIVEN NAMES PQRSTUVWXYZ	MORTGAGORS	BOOK	PAGE	AMOUNT	BRIEF DESCRIPTION, LOCATION, ETC. (NOT WARRANTED)
33646 Jun. 24, 1976	First	Federal S	& L Assn.		N. Shady Hart, et al	1371	167	43,300	"Foresterly woods" Sec. VII Lot 34 Finley Stone Rd.
33645 Jun. 24, 1976	"	"	"		George E. Finkelstein	1371	170	39,600	(Cassellwood St.) "Edwards forest" Sec. 2 Lot 68 Bridge wood Ave.
33647 Jun. 24, 1976	"	"	"		Robert L. Nester, III	1371	109	22,500	Park Dr. (circle) Lot 248 S. Mt. Rd. & Coleman Way Marshall Forest
33804 Jun. 25, 1976	"	"	"		J. Gandy Miller, et al	1371	234	39,600	Lots 152 thru 157 Brookside Rd.
33818 Jun. 25, 1976	"	"	"		J. Cecil Olmerson, et al	1371	260	19,950	Pl. lot 1 - A Woodville - Pelzer also triangular strip
33771 Jun. 25, 1976	"	"	"		John C. Ligon, et al	1371	272	41,800	Lot 8 Foresterly Dr., Pelzer Sp.
33774 Jun. 25, 1976	"	"	"		Steven A. Rochester	1371	275	25,600	Lot 37 mtn. view ave.
33768 June 25, 1976	"	"	"		W. D. Yarbrough	1371	318		Release Lot 37 Foresterly Woods Sec 7 - for mtg. see Rem. Bk. 1311 pg. 745 & Corrective mtg. 1367 pg. 170
33848 June 25, 1976	"	"	"		W. D. Yarbrough	1371	318		
"	"	"	"		W. D. Yarbrough	1371	327		Release Lot 34 Foresterly Woods Sec 7 for mtg. see Rem. Bk. 1311 pg. 745 & Corrective mtg. 1367 pg. 170
33931 Jun. 28, 1976	"	"	"		Joe Handlin & Terpinen, et al	1371	435		See R.E. & Bk. Box 19, 140 mod. & assumpt agree. for mtg.
33960 Jun. 28, 1976	"	"	"		Steve M. Richard, et al	1371	358	24,631	24 Pineforest Lot 180 Lanewood Dr.
33970 Jun. 28, 1976	"	"	"		L. Perry Chapman, et al	1371	369	11,500	(King St.) Lot 9 Mon. Hallen Dr.
33925 Jun. 28, 1976	"	"	"		William R. Adams	1371	392	31,950	Conebrake, Sec. 5 Lot 17 Hermitage, et.
33898 Jun. 28, 1976	"	"	"		Margaret N. Olson	1371	411	27,211	Lanewood, Sec. 5 Lot 15 Mon. Hallen Dr.

INDIRECT or MORTGAGEE Index to Real Estate Mortgages - Greenville County, S. C.

Open at Proper Tab according to First Letter or Letters of Name and refer to Buff Sub-Index sheet for page reference.

KEYS PRINTING CO.

(XXX)

FILE NUMBER DATE OF RECORD	MORTGAGEES FAMILY NAMES	GIVEN NAMES ABCDEFGHIJ	GIVEN NAMES JKLMNO	GIVEN NAMES PQRSTUVWXYZ	MORTGAGORS	BOOK	PAGE	AMOUNT	BRIEF DESCRIPTION, LOCATION, ETC. (NOT WARRANTED)
33894 Jun. 28 1976	First	Federal S	& L Assn.		Enterprise, Inc.			.00	
33893 Jun. 28 1976	"	"	"		Threatt - Maxwell Suyant	1371	414	35,950	Lot 81 Gray Fox Square Run "Pine Hill Village"
33945 Jun. 28 1976	"	"	"		Nelda Sullivan et al	1371	417	18,850	Lot 130 Flower Dr., Sp. 3.
34087 Jun. 28 1976	"	"	"		Wayne E. Satterfield,	1371	423	16,150	Lot proposed St., Chick Jr. Mtg. on Rem. Pl. 1230 pg. 256
33977 Jun. 29 1976	"	"	"		J N J Corporation et al	1371	556		Release lot 140 Bura Farm Road
34311 Jun. 29 1976	"	"	"		Clyde S. Caswell et al	1371	447	23,600	Enchanted Forest Lot 19 Cinderella Lane
34057 Jun. 29 1976	"	"	"		Robert A. Hendrix, Jr. et al	1371	450	31,000	"Forester woods" sec. II Lot 175 Pleasant Hill
34055 Jun. 29 1976	"	"	"		Donald P. Setzer	1371	470	38,500	Sheffield Forest, Chick Spg. H. Lot 10 Confederate ave.
34125 Jun. 29 1976	"	"	"		Willie K. Burns	1371	473	25,000	Lot Cooper mtn. Road St.
34122 Jun. 29 1976	"	"	"	of Lancaster	Thomas Howard Smith	1371	495	300,000	Lot = 0.96 acres, Clelland Prop. Regime
34014 Jun. 29 1976	"	"	"		Katharine M. Fiddle et al	1371	535	20,000	Unit 1 Charter Oaks, Horiz. "Mountainbrook"
34027 Jun. 29 1976	"	"	"		Joseph L. Stroble III	1371	547	28,153	Lot 7 Bridle Path Lane "Hudson acres"
34237 Jun. 29 1976	"	"	"		Simon C. Speir, et al Inc.	1371	550	40,000	Lot 32 Greenwood ave. 76 + 6336 Hampton Blvd.
34180 Jun. 30 1976	"	"	"		Fairlane - Litchfield Co	✓	✓	✓	fixtures - Pine Knoll & Wade
34230 Jun. 30 1976	"	"	"		Cecil C. Betts, et al et al	1371	565	23,850	Lot Pine Knoll Dr. Prop. Regime
Jun. 30 1976	"	"	"		Wheeler M. Shackleton	1371	592	34,000	Unit 8 Charter Oaks Horiz.

(over)

INDIRECT or MORTGAGEE Index to Real Estate Mortgages - Greenville County, S. C.

Open at Proper Tab according to First Letter or Letters of Name and refer to Buff Sub-Index sheet for page reference.


KEYS PRINTING CO.

FILE NUMBER DATE OF RECORD	MORTGAGEES FAMILY NAMES	GIVEN NAMES ABCDEFGH	GIVEN NAMES IJKLMNO	GIVEN NAMES PQRSTUVWXYZ	MORTGAGORS	BOOK	PAGE	AMOUNT	BRIEF DESCRIPTION, LOCATION, ETC. (NOT WARRANTED)
34240 Jun. 30, 1976	First	Federal S	& L Assn.		<i>et al</i> The Fairlane Litchfield Co. Inc.			.00	
"	"	"	"		Fairlane - Litchfield	1371	600	530,000	Half line Knoll Dr. & road Hampton Blvd. also parking areas 1 ingress 1 egress "Bijou Curious"
"	"	"	"		"	1371	600		
"	"	"	"		"	1371	600		
34261 Jun. 30, 1976	"	"	"		<i>et al</i> William E. Lybrand	Be-Record 1371	655	15,750	Lot 12 Rosewood way (Senior St.) corner Hwy 700 avg. see CEM Co. 1367 R 1250
"	"	"	"		"	Be-Record 1371	655		
34183 Jun. 30, 1976	"	"	"		M. L. Layford, Jr. <i>et al</i>	1371	608	31,500	Side road forest, sec. 2 Lot 137 Cannon circle
34184 Jun. 30, 1976	"	"	"		Sidney C. Dine	1371	641	52,750	Home use Lot 23 Ingulberry Dr.
34186 Jun. 30, 1976	"	"	"		Robert Lee Hampton <i>et al</i>	1371	667	21,500	Lot 6 on 1st St. Sec. 10 woodfield
34262 Jun. 30, 1976	"	"	"		Marshall L. Allen <i>et al</i>	1371	676	31,300	Lot 152 Piney woods Lane Dr. Spring Forest, sec. 12
34269 Jun. 30, 1976	"	"	"		Charles V. Faulkenberry <i>et al</i>	1371	672	40,000	Lot 19 on Appleton & Leacock Holly Hill St.
34269 Jun. 30, 1976	"	"	"		Gordon R. Fish, <i>et al</i>	1371	685	33,035	Lots 7 & 8 Roundabout way Appleton Phase I
34283 Jun. 30, 1976	"	"	"		Thomas E. Dyer, <i>et al</i>	1371	688	45,000	Lot 143 Jagger's Park Lane see 111-112
34287 Jun. 30, 1976	"	"	"		J. Thomas Marsh <i>et al</i>	1371	691	24,250	Lot 127 off lot 122 "Fairview"
34289 June 29, 1976	"	"	"		<i>et al</i> Lawrence Barber	Be-Record 10-58	250		Real Property, Jones "Edwards Forest Tract"
45 Jul. 1, 1976	"	"	"		Judith J. Dattin	1371	702	30,132	Lot 20 Holly Road Lower East Sec. 5
43 Jul. 1, 1976	"	"	"		Gerry J. King, <i>et al</i>	1371	716	46,500	Lot 7 Cleveland St. Ext.

*Cancelled 7-78 #602 dat BK 59-85 et al
Dennis S. Lankford
RMC*

INDIRECT or MORTGAGEE Index to Real Estate Mortgages — Greenville County, S. C.

REG. U. S. PAT. OFFICE *Chas McCott* County Indexes Since 1888 An Identifying Trade Mark

 Open at Proper Tab according to First Letter or Letters of Name and refer to Buff Sub-Index sheet for page reference.


COTT FAMILY NAME INDEX No. 75 © 1949
MADE BY THE COTT INDEX COMPANY, COLUMBUS, OHIO
SOLD BY WALKER, EVANS & COGSWELL CO., CHARLESTON, S.C.

(L.L.)

FILE NUMBER DATE OF RECORD	MORTGAGEES FAMILY NAMES	GIVEN NAMES ABCDEFGHIJ	GIVEN NAMES JKLMNO	GIVEN NAMES PQRSTUVWXYZ	MORTGAGORS	BOOK	PAGE	Amount	BRIEF DESCRIPTION, LOCATION, ETC. (Not Warranted)
50098 Jul. 1, 1976	First	Federal S & L Assn.			Ellen M. Vogel	1371	769	53,000	Joycroft, Sec. 1 Lot 45 King George Rd.
95 Jul. 1, 1976	"	"	"		Ben J. Masters, et al	1371	775	32,400	Greenbriar Lot 121 Fairlane Dr., addi.
60048 Jul. 1, 1976	"	"	"		M. H. Proffitt, Inc.	1371	789	26,634	Westcliffe, Sec. III Pl. lots 170117, westcliffe way
48 Jul. 1, 1976	"	"	"		Mary R. King, et al	1371	792	52,000	Stone Ridge Rd., Sugar creek, Sec. I Lot 246 Cor. Sugar creek Lane +
37 Jul. 1, 1976	"	"	"		Paul W. Smith, Jr.	1371	797	26,500	"Northside Plaza" Lot 7 Northside Circle
36 Jul. 1, 1976	"	"	"		Bennie V. Cuder, et al	1371	803	34,000	Highland Terrace Lot 14 N. Main St. Sll. 7
198 Jul. 2, 1976	"	"	"		William B. Swalney, et al	1371	884	5,545	Lot 97 Cor. 2nd & 3rd Summerton acres
272 Jul. 2, 1976	"	"	"		J. Michael O'Shea, et al	1371	929	24,500	Lot 97 Barton Dr., Conehatch E.
277 Jul. 2, 1976	"	"	"		Kenneth E. Edwards, Inc.	1371	966	42,000	Lot 34 Saratoga Dr.,
277 Jul. 2, 1976	"	"	"		Caspi & Weedon Bldg's.	1371	969	33,200	Lot 48 Jar Road also lot Owens Rd. Chyl Spg. St.
196 Jul. 2, 1976	"	"	"		James H. Outler, et al	1372	19	32,750	Lot 23 Owens Rd. Lorena Park Hills
378 Jul. 2, 1976	"	"	"		Dale A. Robertson, et al	1372	37	15,750	Lot 139 Tuscon Dr., Western Wilmington Green
198 Jul. 2, 1976	"	"	"		James M. Moon, Jr.	1372	51	31,000	Lot 21 Imperial Dr., Sec. II Mather Place
416 Jul. 6, 1976	"	"	"		Jerry S. Cline Co., Inc.	1372	68	55,000	Lot 37 Whittington Dr., Bellingham, Greenville
458 Jul. 6, 1976	"	"	"		W.C. Balmonte, et al	1372	73	22,400	Lot 181 Nungate Dr., Sec. III Westwood, Greenville, Austri St.
469 Jul. 6, 1976	"	"	"		Richard Karl Englert	1372	111	20,800	Lot 131 Monroale Lane, Sec. II

INDIRECT or MORTGAGEE Index to Real Estate Mortgages — Greenville County, S. C.

() REG. U. S. PAT OFFICE *Chas. McCott* County Indexes Since 1888 An Identifying Trade Mark

 Open at Proper Tab according to First Letter or Letters of Name and refer to Buff Sub-Index sheet for page reference.

COTT FAMILY NAME INDEX No. 75 © 1949
MADE BY THE COTT INDEX COMPANY, COLUMBUS, OHIO
SOLD BY WALKER, EVANS & COGSWELL CO., CHARLESTON, S.C.

FILE NUMBER DATE OF RECORD	MORTGAGEES FAMILY NAMES	GIVEN NAMES ABCDEFGH	GIVEN NAMES IJKLMNO	GIVEN NAMES PQRSTUVWXYZ	MORTGAGORS	BOOK	PAGE	Amount	BRIEF DESCRIPTION, LOCATION, ETC. (Not Warranted)
498 Jul. 4, 1976	First	Federal S & L Assn.			Laurence E. Reid, et al	1372	126	48,550	Highway Jr. Lot Cor. Lawrence Rd. +
514 Jul. 6, 1976	"	"	"		James J. Farrar	1372	133	22,783	Lot 24 Cor. Caroline Rd. + corner of Brook Rd. 1314 pg. +
401 July 6, 1976	"	"	"		James A. Byrum	1372	154		Lot 17, 18, 19, 20, 21, 22, 23, 24, 25, 26, 27, 28, 29, 30, 31, 32, 33, 34, 35, 36, 37, 38, 39, 40, 41, 42, 43, 44, 45, 46, 47, 48, 49, 50, 51, 52, 53, 54, 55, 56, 57, 58, 59, 60, 61, 62, 63, 64, 65, 66, 67, 68, 69, 70, 71, 72, 73, 74, 75, 76, 77, 78, 79, 80, 81, 82, 83, 84, 85, 86, 87, 88, 89, 90, 91, 92, 93, 94, 95, 96, 97, 98, 99, 100
524 Jul. 7, 1976	"	"	"		A. Daniel Latten, Jr. et al	1372	167	60,000	O'Neal St. Tract 1 = 11 acres County Hwy.
527 Jul. 7, 1976	"	"	"		L. De Witt Patterson	1372	171	30,000	Brook Bluff Park Lot 22 Shawwood Dr., Killingwood
526 Jul. 7, 1976	"	"	"		William J. Weiss, et al	1372	186	40,000	Lot 27 Green Hill Dr.
636 Jul. 7, 1976	"	"	"		Robert B. Compton	1372	255	36,550	Del Norte Hgts. also triangular strip Lot 4 Maria Laura Lane add.
737 July 6, 1976	"	"	"		J. M. J. Corporation				
411 July 4, 1976	"	Donnie S. Tankersley		S-12-78 #33700 Set BK 57-583					
411 July 4, 1976	"	Donnie S. Tankersley		6-17-81 #34967 Set BK 74-618					
411 July 4, 1976	"	Donnie S. Tankersley		12-20-77 #18758 Set BK 53-878					
411 July 4, 1976	"	Donnie S. Tankersley							
799 Jul. 9, 1976	"	"	"		William Steve Babb	1372	337	26,100	Lot 29 Sault Ste. Marie Dec III Colonial Mills Lot 146 Ardmore Dr.
805 Jul 9, 1976	"	"	"		John P. Hill, Jr., et al	1372	348	35,200	Lawrence Rd., Brook Bluff Gardens Lot 24 cor Brook Bluff Rd. +

INDIRECT or MORTGAGEE Index to Real Estate Mortgages -- Greenville County, S. C.

Open at Proper Tab according to First Letter or Letters of Name and refer to Buff Sub-Index sheet for page reference.

(MM)

KEYS PRINTING CO.

FILE NUMBER DATE OF RECORD	MORTGAGEES FAMILY NAMES	GIVEN NAMES ABCDEFGH	GIVEN NAMES IJKLMNO	GIVEN NAMES PQRSTUVWXYZ	MORTGAGORS	BOOK	PAGE	AMOUNT	BRIEF DESCRIPTION, LOCATION, ETC. (NOT WARRANTED)
866 Jul. 9, 1976	First	Federal S & L Assn.			Joel M. Phillips, ^{etal}	1372	457	10,350 ⁰⁰	Lot 24 Ber C. Lindberg St. Village P. S. Slater & Dora, Inc. Bates Sp.
" " 988	"	"	"	"	" "	1372	457		
July 12, 1976 988	"	"	"	"	Larry J. Vernon	1372	534	22,750 ⁰⁰	Lot 43, Diann Ave.
July 12, 1976 1044	"	"	"	"	Thomas R. Ramsey ^{etal}	1372	468	39,900 ⁰⁰	Dell Lot 43, Balger Dr. Greendale
July 12, 1976 1031	"	"	"	"	Charles J. Hollingsworth ^{etal}	1372	543	34,400 ⁰⁰	Byook Feat Lot 76 Rosewood Dr. Pine Jr. Mtg. Rec. Rem. Bk. 1266 pg. 426 Release lots 1 & 13 Taylor Hgts.
July 12, 1976 810	"	Ann S. Indersley	4-17-86 # 34012	8-8-86 94-525	Alvin Trammell ^{etal}	1372	546		Real Property Agree.
July 9, 1976 810	"	Ann S. Indersley	7-27-83 # 2982	8-1-1237	Mathewland Phillips ^{etal}	1039	414		Real Property Agree.
July 9, 1976 1114	"	Ann S. Indersley	"	"	Patrick Ramsey ^{etal}	1039	415		Real Property Agree.
July 13, 1976 1160	"	"	"	"	Robert E. Garrison ^{etal}	1372	553	22,828 ⁷⁵	Hilltop, Sec. 2, Mauldin Lot 51 Shadecrest Dr.
Jul. 14, 1976 1127	"	"	"	"	Judy Brown McJunkin	1372	606	15,000 ⁰⁰	2.3 acres Hwy. #11 Saluda Sp.
July 13, 1976 1360	"	"	"	"	Franklin Estep. ^{etal}	1039	499		By mtg. Rec. Rem. Bk. 1363 pg. 355 Release lot 14 "Woodhall"
Jul. 15, 1976 1400	"	"	"	"	Donald S. Hayes, ^{etal}	1372	720	32,000 ⁰⁰	Lot, Black Dr.
Jul. 15, 1976 1565	"	"	"	"	James H. Smith, ^{etal}	1372	856	19,500 ⁰⁰	Billingham, Sec. 2 Lot 145 Brookmore Road
Jul. 16, 1976 1576	"	"	"	"	C. Bruce Munne ^{etal}	1372	890	37,950 ⁰⁰	Canthale I Lot 22 Saratoga Dr.
Jul. 16, 1976 1632	"	"	"	"	Sammy R. Smith	1372	989	16,500 ⁰⁰	Blk. C "Pinchurst" Lot 12, 1st lot 11 Pinchurst Dr.
Jul. 16, 1976	"	"	"	"	David M. McFee, ^{etal}	1372	973	47,700 ⁰⁰	Brookside Sec. 2 Mauldin Lot 39 Honeybrook Trail

INDIRECT or MORTGAGEE Index to Real Estate Mortgages -- Greenville County, S. C.

Open at Proper Tab according to First Letter or Letters of Name and refer to Buff Sub-Index sheet for page reference.

KEYS PRINTING CO.

FILE NUMBER DATE OF RECORD	MORTGAGEES FAMILY NAMES	GIVEN NAMES ABCDEFGH	GIVEN NAMES IJKLMNO	GIVEN NAMES PQRSTUVWXYZ	MORTGAGORS	BOOK	PAGE	AMOUNT	BRIEF DESCRIPTION, LOCATION, ETC. (NOT WARRANTED)
1578 Jul. 16, 1976	First	Federal S&L Assn.			Mary Jo Rumsey <i>et al</i>	1372	979	19,000	Dellnista Hgts. Lot 14 Dellnista Lane
1568 Jul. 16, 1976	"	"	"	"	Richard L. Cable	1372	985	37,000	Turner St. S. corner Lot 14 Cul-de-sac 3
1569 Jul. 16, 1976	"	"	"	"	Betty J. Campbell <i>et al</i>	1372	988	13,000	20th St. A. H. Jones Lot 32 Friendly St. Friendship
1567 Jul. 16, 1976	"	"	"	"	Theodore R. Heathwood <i>et al</i>	1372	991	9,350	Lot (# 209 Mulberry St.) Hosp. alum & road, etc.
1564 Jul. 16, 1976	"	"	"	"	Randolph D. Baker <i>et al</i>	1372	994	28,800	Lot 2 Cunningham Rd. Subd.
1507 Jul. 16, 1976	"	"	"	"	John B. Lipscomb <i>et al</i>	1372	997	27,550	Belle Mead Lot 265 Marlboro Dr. Sec. 3
1493 Jul. 16, 1976	"	"	"	"	Ralph L. Yeckley <i>et al</i>	1373	1	33,250	Shepherd Sec. 1 & 2 austin 4. Lots 94, 95, & 96 Fairlane Dr.
1491 Jul. 16, 1976	"	"	"	"	David A. Webster	1373	7	75,000	Quail Hill Est. Lot 5 Quail Hill, Dr.
1781 Jul. 19, 1976	"	"	"	"	Judith A. Plano	1373	43	33,500	Margaret Home Prop. Lot 5 James St. Subd.
1791 Jul. 19, 1976	"	"	"	"	Jimmy O. Bayne	1373	77	112,500	Parcel A = 14.57 ac. cor. Woodruff Rd. & Silerville Rd.
"	"	"	"	"	" " "	1373	77		less part also Parcel B = 4.16 ac. woodruff Rd. (State Hwy. 146)
1791 Jul. 19, 1976	"	"	"	"	" " " <i>et al</i>	1373	77		
1802 Jul. 19, 1976	"	"	"	"	Frank James Rice	1373	81	165,000	Lots 1 & 2 a 51th Street
1802 Jul. 19, 1976	"	"	"	"	Shirley J. Bennett <i>et al</i>	1373	90	18,000	Lot 1 Bentley St. Sec. 2 Richmond Hills
1783 Jul. 19, 1976	"	"	"	"	Maris R. Roberts <i>et al</i>	1373	93	26,000	Lot 13 Portsmouth Dr. Liner Downs
Jul. 19, 1976	"	"	"	"	Dan L. Jenkins	1373	96	40,000	Lot 13 Morgan Court

INDIRECT or MORTGAGEE Index to Real Estate Mortgages -- Greenville County, S. C.

Open at Proper Tab according to First Letter or Letters of Name and refer to Buff Sub-Index sheet for page reference.

KEYS PRINTING CO.

(NWN)

FILE NUMBER DATE OF RECORD	MORTGAGEES FAMILY NAMES	GIVEN NAMES ABCDEFGHIJ	GIVEN NAMES KLMNO	GIVEN NAMES PQRSTUVWXYZ	MORTGAGORS	BOOK	PAGE	AMOUNT	BRIEF DESCRIPTION, LOCATION, ETC. (NOT WARRANTED)
1758 Jul. 19, 1976	First	Federal S	& L Assn.		Ventures a Partn. of Smith Enterprises	1373	103	75,000	Butler St. Tracts 6 & 7 Telham Rd.
1648 Jul. 19, 1976	"	"	"		Kenneth D. Smith et al	1373	119	28,800	Jones Rd. Wolfe area Lot 4 Cor. Wolfe Rd. & Woodall
1649 Jul. 19, 1976	"	"	"		Harold L. merch	1373	122	40,000	Lot 15 Camellat Dr. Richmond Hills
1754 Jul. 19, 1976	"	"	"		James E. Nelly, et al	1373	131	23,000	Lot 33 Boykins court, sec. 5 sec. 6
1760 Jul. 19, 1976	"	"	"		Ben C. Sanders Enterprises, Inc.	1373	137	41,600	Lot 68 Deminger Road Hay Fox Run
1814 Jul. 20, 1976	"	"	"		Heath-Maxwell	1373	217	30,000	Lot 76 Hay Fox Square addi."
1876 Jul. 20, 1976	"	"	"		William B. James et al	1373	223	70,000	Lot 4 Williams St., "Boyce Buckhorn Rd. Imperial Hills
2010 Jul. 21, 1976	"	"	"		R. Dennis Crenelly et al	1373	263	21,200	Lot 21 Cor. Whaley Dr. & Sec. 2 Berea Forest
2032 Jul. 21, 1976	"	"	"		Edward Leo Hutch, Jr.	1373	287	31,150	Lot 130 Berea Forest Circle
2064 Jul. 21, 1976	"	"	"		Lelham Galleries, Ltd.	1373	308	112,500	Parcel B = 1.15 acres, Telham Rd. Hpts. sec. 1
1956 Jul. 21, 1976	"	"	"		Robert B. Leslie, et al	1373	320	40,450	Lot 17 Lotus court, Stone Lake Belle meade
2160 Jul. 22, 1976	"	"	"		Alvin E. Taylor, et al et al	1373	390	28,450	Lot 153 Pine wood Dr., View sec. 1 ONLAK ST.
2151 Jul. 22, 1976	"	"	"		Keith Boyd Kidd	1373	438	29,000	St. Johns 11/12 County Rd., Louis Jas. mty. see R Em Rd. 1363 pp 350
2290 July 23, 1976	"	"	"		Franklin Enterprises et al	1373	572		Release lot 15 Woodall Dane Hill
2320 Jul. 23, 1976	"	"	"		Charles Ray Ashcraft et al	1373	558	45,600	Lot 79 Dane Hill Road Eastgate Village
2343 Jul. 23, 1976	"	"	"		Michael E. Greene	1373	564	33,250	Lot 81 Bransfield Road

INDIRECT or MORTGAGEE Index to Real Estate Mortgages - Greenville County, S. C.

Open at Proper Tab according to First Letter or Letters of Name and refer to Buff Sub-Index sheet for page reference.

KEYS PRINTING CO.

FILE NUMBER DATE OF RECORD	MORTGAGEES FAMILY NAMES	GIVEN NAMES ABCDEFGH	GIVEN NAMES IJKLMNO	GIVEN NAMES PQRSTUVWXYZ	MORTGAGORS	BOOK	PAGE	AMOUNT	BRIEF DESCRIPTION, LOCATION, ETC. (NOT WARRANTED)
2455 July 26, 1976	First	Federal S	& L Assn.		Meta S. Dill	1373	662		Subordination Agreement - for mtg. sub. R.E.M. bk. 1370 pg. 797 Deed bk. 500 pg. 246 "Blumberg Place"
2415 July 26, 1976	"	"	"		William J. Lee	1373	586	45,900	Lot 113 Longstreet Dr., Sec. 2
2410 July 26, 1976	"	Cancelled Donna S. Sanderling	11-30-79 # 18063	Set BK 69-308	D. A. O' Shields	1040	210		Real Property
2410 July 26, 1976	"	Cancelled Donna S. Sanderling	2-14-94 # 10902	Set BK 149-1900	Donna M. Sanderling	1040	211		Real Property
2410 July 26, 1976	"	Cancelled Donna S. Sanderling	7-31-79 # 2410	Set BK 67-1529	Donna M. Sanderling	1040	212		Real Property
2410 July 26, 1976	"	Cancelled Donna S. Sanderling	"	"	Donna M. Sanderling	1040	213		Real Property
2652 July 27, 1976	"	"	"	"	Thomas R. Engel et al	1373	755	15,600	"Super High Home Bette" Lot 158 Stone Lane,
2632 July 27, 1976	"	"	"	"	Donnell J. Chambers	1373	758	18,000	Lot 75 Cor. High Valley Blvd. & Deed More Dr. Sec. 1 "Fresh meadow Farm" Smith H.
2687 July 27, 1976	"	"	"	"	James A. Page, et al	1373	765	44,100	"Maple Grove" Lot 25 Falcon Dr., "North "Maple Grove"
2632 July 28, 1976	"	"	"	"	Donnell K. Fulmore, et al	1373	714	37,700	Lots 22 & 23-H. Iron Blvd. Spec. "Whitcliffe"
2672 July 28, 1976	"	"	"	"	Alvin J. Dallas, et al	1373	835	41,600	Lot 171 1172 West Little Way "Maple Grove"
2615 July 28, 1976	"	"	"	"	W. H. Alford	1373	717	25,000	Lot 20 Bentwood Dr. (off Little Way) "Maple Grove" Dr. H. & G.
2714 July 28, 1976	"	"	"	"	Hazel W. Crawford, et al	1373	756	6,000	Lot 26 Burlington Ave. (Buckman Ave.) "Blumberg Place"
	"	"	"	"	Thurman E. Watson	1373	567	46,800	Lot 12 Longstreet Dr., Sec. 2

INDIRECT or MORTGAGEE Index to Real Estate Mortgages -- Greenville County, S. C.

Open at Proper Tab according to First Letter or Letters of Name and refer to Buff Sub-Index sheet for page reference.

KEYS PRINTING CO.

(000)

FILE NUMBER DATE OF RECORD	MORTGAGEES FAMILY NAMES	GIVEN NAMES ABCDEFGHIJ	GIVEN NAMES KLMNO	GIVEN NAMES PQRSTUVWXYZ	MORTGAGORS	BOOK	PAGE	AMOUNT	BRIEF DESCRIPTION, LOCATION, ETC. (NOT WARRANTED)
2631 Jul. 28, 1976	First	Federal	& L Assn.		Thomas C. Douner <i>et al</i>	1373	888	5,535	"Heuman Park" Dault #. Lots 5 & 6 Uncler Dr. Sec. II
2737 Jul. 28, 1976	"	"	"	"	Jan D. Cook, <i>et al</i>	1373	901	14,500	Lot 38 Pinehurst Dr., Sec. 1 'Pine Valley Ests.' Austin #. Mauldin
" " 2789 Jul. 29, 1976	"	"	"	"	" " " " <i>et al</i>	1373	901		also Pt. lot 39 "Stratton Place" Butler #.
2814 Jul. 29, 1976	"	"	"	"	Thomas W. Dickson	1373	948	58,200	Lot 44 Whittington Dr. 'Knollwood' Hgt. Mauldin
2889 Jul. 30, 1976	"	"	"	"	Raymond A. Bruce	1373	951	40,000	Lot 34 Kingsley Dr., Sec. IV Chick Sp. #.
2919 Jul. 30, 1976	"	"	"	"	Mary E. Ogles, <i>et al</i>	1374	38	23,600	Lots 24 & 26 'Pine Brook'
2988 Jul. 30, 1976	"	"	"	"	John B. Kuschetti	1374	61	28,400	Lot 201 Trent Dr. "Amor Park" Mauldin, Austin #.
2972 Jul. 30, 1976	"	"	"	"	Noah DeSalvo, <i>et al</i>	1374	80	26,800	Lot 41 Fargo St. "Glenlake" near Mauldin best
3014 Jul. 30, 1976	"	"	"	"	Quay J. Lister, <i>et al</i>	1374	140	27,000	1 acre Old U.S. Hwy. 25 Sec. 1
2795 Jul. 30, 1976	"	"	"	"	William S. Delk, <i>et al</i>	1374	157	37,800	Lot 3 Cunningham Road 'Brookside' Mauldin
2994 Jul. 30, 1976	"	"	"	"	Donald E. Balty, Inc. <i>et al</i>	1374	160	44,800	Lot 44 Stonebrook Trail, Sec. 2 Heathwood Dr. near Saylor
3189 Jul. 30, 1976	"	"	"	"	Warren C. Crippen	1374	163	18,000	Lot 65 Cor. Heathwood Circle + for mtg. see RE M. Pt. 1271 pg. 789
3117 Aug. 2, 1976	"	"	"	"	M. B. Proffitt, Inc.	1374	217		Prob. & Assumption Agreement - Forig. Prop. Regime
3127 Aug. 2, 1976	"	"	"	"	Mary K. Castell <i>et al</i>	1374	175	28,850	Unit 41 Bridgeway II
3164 Aug. 2, 1976	"	"	"	"	Casper C. Calder <i>et al</i>	1374	211	18,400	Lot Rhett St. G. Miller #. welcome acres
Aug. 2, 1976	"	"	"	"	Charles J. Sims, Jr.	1374	309	25,600	Lot 8 Aloha Dr. (Cale Rd.)

INDIRECT or MORTGAGEE Index to Real Estate Mortgages - Greenville County, S. C.

Open at Proper Tab according to First Letter or Letters of Name and refer to Buff Sub-Index sheet for page reference.

KEYS PRINTING CO.

FILE NUMBER DATE OF RECORD	MORTGAGEES FAMILY NAMES	GIVEN NAMES ABCDEFGH	GIVEN NAMES IJKLMNO	GIVEN NAMES PQRSTUVWXYZ	MORTGAGORS	BOOK	PAGE	AMOUNT	BRIEF DESCRIPTION, LOCATION, ETC. (NOT WARRANTED)
3118 aug. 2, 1976	First	Federal S	& L Assn.		L. L. Tomblin, etal	1374	312	26,000 ^{.00}	Lot 385 Cor. Laddhoke Rd. & Laddhoke Court. "Old Horse Estate." Sec. III
"	"	"	"		" " "	1374	312		Seven Acres
3112 aug. 2, 1976	"	"	"		P. D. Surfus, etal Inc.	1374	315	40,400 ^{.01}	Lot 32 E. Woodlawn Dr., Meade, Sec. IV, Dist. IV
3240 aug. 2, 1976	"	"	"		Franklin Enterprises	1374	321	29,600 ^{.00}	Lot 411 Pine Creek Ct., Belle N. Calhoun St.
3228 aug. 3, 1976	"	"	"		Minton J. Harmon etal	1374	343	32,650 ^{.00}	Lot Cor. Pendleton St. & Tower Estate
3331 aug. 3, 1976	"	"	"		Fredrick M. Perry, Jr.	1374	372	38,000 ^{.00}	Lot 75 Henderson Rd., Sec. 7 "Horseshoe Forest"
3362 aug. 3, 1976	"	"	"		Joe M. Smith, etal etal	1374	378	23,650 ^{.00}	Lot 6 Carnegie Lane, Sec I
3363 aug. 3, 1976	"	"	"		Kenneth C. Vandenberghe	1374	383	25,000 ^{.00}	Lot 37 Myrtle Road
3238 aug. 3, 1976	"	"	"		Robert C. Kemer, etal	1374	401	12,700 ^{.00}	Lot 27 Myrtle Rd.
3234 aug. 3, 1976	"	"	"		Harry S. Joyner, etal etal	1374	413	37,800 ^{.00}	Unit 20 Charter Lake, Sec. IV, "Horseshoe Forest"
3233 aug. 3, 1976	"	"	"		Andrew J. Vecchione	1374	416	27,400 ^{.00}	Lot 24 Cullough Lane "Horseshoe Forest"
3333 aug. 3, 1976	"	"	"		Robert A. Efrid, etal	1374	441	54,000 ^{.00}	Lot 76 Cartledge Way Sec 1 Chick Spg. St.
3404 aug. 4, 1976	"	"	"		James D. Lott, etal	1374	464	30,600 ^{.00}	Lot = 1 acre wood rd. Home St.
3411 aug. 4, 1976	"	"	"		Floyd Patrick, Jr. etal	1374	530	38,000 ^{.00}	Lot 37 Driftwood St.
3417 aug. 4, 1976	"	"	"		Paul A. Redmond, etal	1374	545	36,000 ^{.00}	Lot Barker Rd. Near S. Miller White Horse Triangle
3439 aug. 4, 1976	"	"	"		Frank P. Hammond	1374	548	13,200 ^{.00}	Lots 98.0 Pendleton Rd.

INDIRECT or MORTGAGEE Index to Real Estate Mortgages - Greenville County, S. C.

Open at Proper Tab according to First Letter or Letters of Name and refer to Buff Sub-Index sheet for page reference.

KEYS PRINTING CO.

(PPP)

FILE NUMBER DATE OF RECORD	MORTGAGEES FAMILY NAMES	GIVEN NAMES ABCDEFGH	GIVEN NAMES IJKLMNO	GIVEN NAMES PQRSTUVWXYZ	MORTGAGORS	BOOK PAGE	AMOUNT	BRIEF DESCRIPTION, LOCATION, ETC. (NOT WARRANTED)
3402 aug. 4, 1976	First	Federal S	& L Assn.		<i>etal</i> Thomas C. Dawns	Re-Record 1374 551	.00 5,535	Correct mty. For orig. see R & M Bk. 1373 Pg. 888. Lots 5 + 6 unceded
" " 3401 aug. 4, 1976	"	"	"	"	" " " James J. Drummond, Jr.	Re-Record 1374 551	.00 38,000	Dr. "Sherman Park" sec. II. Grant St. Longstreet Ct., Duwenger Place, sec. 1
3506 aug. 5, 1976	"	"	"	"	" " " Zula P. Bateson, <i>etal</i>	1374 625	.00 21,000	Lot 42 Cor. Longstreet Dr. + "Oakforest"
3571 Aug. 1976	"	"	"	"	Project 20, Inc.	1374 630		Lot 16 Oakforest Dr.,
3528 Aug. 5 1976	"	"	"	"	James N. County <i>etal</i>	1374 630 Deed Bk. 1040 810		Release Unit 41 Bridgman II H. P. L. for mty. see R & M Bk. 1239 pp. 630 & Bk. 1284 pg. 89
3528 Aug. 5 1976	"	"	"	10-19-78	<i>Cancelled</i> #12469 set Bk 61-846 Dannie S. Sunkel <i>etal</i>	Deed Bk. 1040 811		Real Property Agre.
3528 Aug. 5 1976	"	"	"	1-30-78	<i>Cancelled</i> #32508 set Bk 54-714 Dannie S. Sunkel <i>etal</i>	Deed Bk. 1040 812		Real Property Agre.
3528 Aug. 5 1976	"	"	"	10-3-79	<i>Cancelled</i> #11287 set Bk 18-1045 Dannie S. Sunkel <i>etal</i>	Deed Bk. 1040 813		Real Property Agre.
3528 Aug. 5 1976	"	"	"	11-30-78	<i>Cancelled</i> #16720 set Bk 62-833 Dannie S. Sunkel <i>etal</i>	Deed Bk. 1040 814		Real Property Agre.
3652 aug. 6 1976	"	"	"	"	David Kelley Lepper	1374 658	.00 19,100	Lot 2 Lee Rd. Chick Spg. St. Del Norte Est.
3652 aug. 6 1976	"	"	"	"	William N. Allgood <i>etal</i>	1374 661	.00 34,900	Lot 206 Walpoley Rd. Sec. 2 Long Shields Rd.
3672 aug. 6 1976	"	"	"	"	George W. Derwitt	1374 676	.00 23,600	Tract # 82 acs. + 1.27 acs. "Chestnut Hills No. 1"
3675 aug. 6 1976	"	"	"	"	Mrs. Sue L. Brown	1374 694	.00 23,000	Lot 22 Kathryn court, Coachwood Forest, Phase I
3696 aug. 6 1976	"	"	"	"	N. Wayne Hipps, <i>etal</i>	1374 720	.00 37,900	Lot 25 Coachman Dr.,

INDIRECT or MORTGAGEE Index to Real Estate Mortgages -- Greenville County, S. C.

Open at Proper Tab according to First Letter or Letters of Name and refer to Buff Sub-Index sheet for page reference.

KEYS PRINTING CO.

FILE NUMBER DATE OF RECORD	MORTGAGEES FAMILY NAMES	GIVEN NAMES ABCDEFGHIJ	GIVEN NAMES KLMNOP	GIVEN NAMES QRSTUVWXYZ	MORTGAGORS	BOOK	PAGE	AMOUNT	BRIEF DESCRIPTION, LOCATION, ETC. (NOT WARRANTED)
3816 aug. 9, 1976	First	Federal S	& L Assn.		Joetta B. Bowling	1374	775	13,900 ^{.00}	"Sylvan Hills" Lot 60 Milton Dr.,
3777 aug. 9, 1976	"	"	"		Shirley S. Kern Inc.	1374	781	31,078 ^{.07}	Lot 44 "Cunningham acres" Pleasantburg Dr.
3829 aug. 9, 1976	"	"	"		B. L. Montague Co.,	1374	823	200,000 ^{.00}	Lot S.C. Hwy. 291 (N. For mtg. see R.E.M. Bk. 1240 pg. 164
3825 Aug 9, 1976	"	"	"		Shirley A. Kern	1374	847		Release tract - B. Dittus School Rd. For mtg. see R.E.M. Bk. 1268 pg. 680
3824 Aug 9, 1976	"	"	"		Shirley S. Kern et al	1374	848		Release tract - B. Dittus School Rd. Furniture
3868 aug. 10, 1976	"	"	"		Charles C. Fowler	1374	868	35,550 ^{.00}	Lot 11 Furniture Court For mtg. see R.E.M. Bk. 1174 pg. 476
4063 Aug 11, 1976	"	"	"		Bellingham, Inc.	1375	77		Release lot 168 Bellingham Sec - I For mtg. see R.E.M. Bk. 1317 pg. 567
4062 Aug 11, 1976	"	"	"		Wm. E. Smith, Ltd. Inc.	1375	78		Release lot 11 Furniture
4110 aug. 11, 1976	"	"	"		Carolina Marketing	1375	44	48,750 ^{.00}	lot Warehouse Ct.
4199 Aug 12, 1976	"	"	"		W. D. Yarborough	1375	273		Release lot 39 Forester Woods Sec 7 For mtg. see R.E.M. Bk. 1310 pg. 745 & Correction mtg. 1369 pg. 170
4202 Aug. 12, 1976	"	"	"		"	1375	273		
"	"	"	"		"	1375	309		Release lot 61 Forester Woods Sec 7 For mtg. see R.E.M. Bk. 1244 pg. 745 & Correction mtg. 1369 pg. 170
"	"	"	"		"	1375	309		
4255 Aug. 12, 1976	"	"	"		"	1375	314		Release lot 35 Forester Woods Sec 7 For mtg. see R.E.M. Bk. 1310 pg. 745 & Correction mtg. Bk. 1369 pg. 170
"	"	"	"		"	1375	314		
4210 aug. 12, 1976	"	"	"		Robert C. Black et al	1375	238	38,400 ^{.00}	Dr. Strip of lot 177 "Sutary woods" Sec. IV Lot 176 cor. armell Rd. + Bridgewater

INDIRECT or MORTGAGEE Index to Real Estate Mortgages - Greenville County, S. C.

Open at Proper Tab according to First Letter or Letters of Name and refer to Buff Sub-Index sheet for page reference.

(999)

KEYS PRINTING CO.

FILE NUMBER DATE OF RECORD	MORTGAGEES FAMILY NAMES	GIVEN NAMES ABCDEFGHIJ	GIVEN NAMES KLMNO	GIVEN NAMES PQRSTUVWXYZ	MORTGAGORS	BOOK	PAGE	AMOUNT	BRIEF DESCRIPTION, LOCATION, ETC. (NOT WARRANTED)
4254 aug. 12, 1976	First	Federal S	& L Assn.		<i>etal</i> Charles B. Lattson	1375	243	30,500	(S.C. Ld. 296) Near Beer 3.64 ac. Bennett Bridge Rd.
4211 aug. 12, 1976	"	"	"	"	J. Jack Ridgway, Jr.	1375	250	36,300	"Merrifield Park" Lot 932 Chateau Dr., Sec. 1
4252 aug. 12, 1976	"	"	"	"	David C. Mims, <i>etal</i>	1375	266	35,000	Mauldin Lot 15 Oak Park Dr. "Lundell Estate"
4224 aug. 12, 1976	"	"	"	"	Brooks R. Lincee, <i>etal</i>	1375	269	42,500	(Park Dr.) "Traylor Park" Lot 118 Country Club Dr.
4234 aug. 12, 1976	"	"	"	"	Jerry C. Rector, <i>etal</i>	1375	288	23,750	St. lot 1 Nicholas Dr. Hariz. Prop. Regime
4264 aug. 13, 1976	"	"	"	"	John H. Allen, Jr.	1375	323	21,300	Unit 41 The Highlands Prop. Regime
4262 aug. 13, 1976	"	"	"	"	Frances M. <i>etal</i>	1375	326	18,300	Unit 15 Bridgeway Hariz. "Pleasant Valley"
4265 aug. 13, 1976	"	"	"	"	James Brown, Jr. <i>etal</i>	1375	333	9,000	Lot 330 Pacific ave. Lane 1 Tiffany Dr., Mayfair Est.
4328 aug. 13, 1976	"	"	"	"	Philip E. Larsen	1375	351	15,950	St. lots 19 & 20 Cor. Gipperary Forest"
4340 aug. 13, 1976	"	"	"	"	Dale A. Harris, <i>etal</i>	1375	381	29,450	Lot 1 = 1.17 ac. Brown Rd. Coleman Hqts. Batts St.
4370 aug. 13, 1976	"	"	"	"	Carroll J. Wooten, <i>inc.</i>	1375	393	20,000	Lots 62 & 63 Mill Creek Road Forest"
4354 aug. 13, 1976	"	"	"	"	Davidson Enterprises,	1375	416	25,500	Lot 23 Sundine Dr. "Enchanted Dr. Mt. Auburn Rd. 1239 off 630
4587 Aug. 16, 1976	"	"	"	"	Project 20, Inc.	1375	565		Relian Unit 15 Bridgeway H. P. R. (Edgewood Dr.) South St.
4430 aug. 16, 1976	"	"	"	"	William Ned Tucker, <i>inc.</i>	1375	431	6,300	Lot 14 Lincee, ave. Coachman St.
4423 aug. 16, 1976	"	"	"	"	John J. Stewart, Jr. <i>etal</i>	1375	444	19,800	Lot 61 Carriage Dr., Butler St.
4546 aug. 16, 1976	"	"	"	"	George W. Buckley	1375	557	34,800	Lot 18 Liberty Park,

INDIRECT or MORTGAGEE Index to Real Estate Mortgages -- Greenville County, S. C.

()

➔ Open at Proper Tab according to First Letter or Letters of Name and refer to Buff Sub-Index sheet for page reference.

KEYS PRINTING CO.

FILE NUMBER DATE OF RECORD	MORTGAGEES FAMILY NAMES	GIVEN NAMES ABCDEFGHIJ	GIVEN NAMES KLMNOP	GIVEN NAMES QRSTUVWXYZ	MORTGAGORS	BOOK	PAGE	AMOUNT	BRIEF DESCRIPTION, LOCATION, ETC. (NOT WARRANTED)
4426 aug. 16, 1976	First	Federal S	& L Assn.		Dwight Crotty et al	1375	458	40,500 .00	Pine Brook Forest Lot 10 Cannon Cr., Sec. 1
4438 aug. 16, 1976	"	"	"		William E. Pritchard et al	1375	539	31,000 .00	East Hills, Sec. 1 Lot 4 Walter Springs Rd. Parkside, Sec. 2
4429 aug. 16, 1976	"	"	"		Johnny Mack Druffin et al	1375	548	29,350 .00	Lot 37 Birchbark Dr., Vernon Est.
4547 aug. 16, 1976	"	"	"		Raymond W. Drubbs et al	1375	560	67,000 .00	Lot 87 Ashhill, Et., mt. Colonial Hills, Sec. 4
4620 aug. 17, 1976	"	"	"		Larry E. McClain	1375	596	23,950 .00	Lot 189 Northwood Dr., Colonial Hills, Sec. 3
4620 aug. 17, 1976	"	"	"		Montgomery, Inc. et al	1375	599	22,000 .00	Lot 158 Woodleigh Dr., Brookforest
4579 aug. 17, 1976	"	"	"		Mitchell McDonald (as Gerry P. LaCout)	1375	632	24,500 .00	Lot 42 Fairmont me-ext. 70
4699 aug. 18, 1976	"	"	"		Gerry P. LaCout	1375	660	22,300 .00	Lot 45 Blue mtn. Park "Camllat"
4746 aug. 18, 1976	"	"	"		J. Doyle Lannius et al	1375	680	48,500 .00	Lot 54 Bethel Rd. "Merrifield Park"
4741 aug. 18, 1976	"	"	"		James E. Centry et al	1375	692	40,000 .00	Lot 194 Seabury Dr. Rt. 2, Sec. 2
4786 aug. 18, 1976	"	"	"		Michael E. Holt	1375	739	23,750 .00	Lot 15 Banner Dr. Lockwood
4836 Aug. 19, 1976	"	"	"		Horace H. Jacobs et al	1375	778	31,750 .00	Lot 5 Mangum Dr. "Dewey Ct."
4877 Aug. 19, 1976	"	"	"		Clyde E. Turner et al Corp.	1375	781	24,500 .00	Lot 1 Baham St. also lot 2
4712 Aug. 18, 1976	"	"	"		Buypen Development	1341	745 746		Release lot 103 Bus. Tr. - Hwy. 171/2 see R.E.M. bk. 118 Aug. 30 - 4-13k
"	"	"	"		"	1341	745 746		1335 79, 83 Hopt. Regime
4925 aug. 20, 1976	"	"	"		Shene D. Wise	1375	811	16,950 .00	Unit 7 Bridgeway Haris.

INDIRECT or MORTGAGEE Index to Real Estate Mortgages - Greenville County, S. C.

Open at Proper Tab according to First Letter or Letters of Name and refer to Buff Sub-Index sheet for page reference.

(RRR)

KEYS PRINTING CO.

FILE NUMBER DATE OF RECORD	MORTGAGEES FAMILY NAMES	GIVEN NAMES ABCDEFGH	GIVEN NAMES IJKLMNO	GIVEN NAMES PQRSTUVWXYZ	MORTGAGORS	BOOK	PAGE	AMOUNT	BRIEF DESCRIPTION, LOCATION, ETC. (NOT WARRANTED)
5006 aug. 20, 1976	First	Federal S	& L Assn.		<i>et al</i> Thomas K. F. Wang	1375	828	300,000	July 29/1 Lot = 4.23 acs. R/W S.C.
5010 aug. 20, 1976	"	"	"	"	<i>et al</i> Billy J. Fulghum	1375	843	19,000	Lot 149 Capewood Rd. + Benthurst Dr. westwood, sec. II
" " 4925	"	"	"	"	<i>et al</i> " " "	1375	843	.00	austin H. Duille Chick spg. #.
5008 aug. 20, 1976	"	"	"	"	<i>et al</i> Lewis D. Loftis	1375	860	16,500	Lot Nature Trail (Deene one.) Shelfield Forest, sec. III
4978 aug. 20, 1976	"	"	"	"	<i>et al</i> Charles D. Stillwell	1375	887	10,000	Lot 81 Confederate Circle Hpts.
4925 aug. 20, 1976	"	"	"	"	<i>et al</i> Charles L. Troninger	1375	890	42,650	Lot 16 Dwan Dr., "Knollwood Hopt. W. N. Hendrix
5158 aug. 20, 1976	"	"	"	"	Manion J. Beel	1375	902	8,000	Lot 5 Redwood Dr., subd. #1 Dorothy. ou R. Em. Bk. 133 689 304
5091 Aug. 23, 1976	"	"	"	"	W. J. Mc Kinney	1376	54	.00	Release him by Judgment Rec. # 76-2989
5098 aug. 23, 1976	"	"	"	"	Phillip Alton Parker	1375	912	23,850	Lot Pine Knoll Dr. Horig. Prop. Regime
5185 aug. 23, 1976	"	"	"	"	Geneva B. Conil, <i>et al</i>	1375	917	29,300	Unit 53 Bridgeway II Cherokee Forest
5094 aug. 23, 1976	"	"	"	"	David A. Mills, <i>et al</i>	1376	30	34,150	Lot 39 Winescence Dr., acres, Chick spg. #.
5109 aug. 23, 1976	"	"	"	"	Robert H. Lacey, <i>et al</i>	1375	936	36,550	Lot 74 Boxwood Lane, King Berea Tract, sec 2
5104 aug. 23, 1976	"	"	"	"	Q 29 Corp.	1375	943	26,400	Lot 154 Riverwood Circle IV. Mauldin
5109 aug. 23, 1976	"	"	"	"	James H. Walker, <i>et al</i>	1375	946	37,500	Lot 44 Fargo St. Blended Berea Forest, sec. 2
5191 aug. 23, 1976	"	"	"	"	<i>et al</i> Carl Lee Anderson	1375	949	31,200	Lot 129 Berea Forest Co., Faulter Fields
aug. 23, 1976	"	"	"	"	<i>et al</i> William E. Wannamaker	1376	1	30,360	Lot 55 Robin Road

INDIRECT or MORTGAGEE Index to Real Estate Mortgages - Greenville County, S. C.

Open at Proper Tab according to First Letter or Letters of Name and refer to Buff Sub-Index sheet for page reference.

KEYS PRINTING CO.

FILE NUMBER DATE OF RECORD	MORTGAGEES FAMILY NAMES	GIVEN NAMES ABCDEFGH	GIVEN NAMES IJKLMNO	GIVEN NAMES PQRSTUVWXYZ	MORTGAGORS	BOOK	PAGE	AMOUNT	BRIEF DESCRIPTION, LOCATION, ETC. (NOT WARRANTED)
5187 Aug. 23, 1976	First	Federal S	& L Assn.		<i>etal</i> Michael M. Wilson <i>Johnson, Jr. etal</i>	1376	27	.00 48,400	"Pilgrim's Point" Lot 4 Pilgrim's Point Bl., Berea Forest, sec. 2
5189 Aug. 23, 1976	"	"	"	"	<i>etal</i> Maxton Charles	1375	957	31,200	Lot 151 Riverwood Cr.,
5235 Aug. 24, 1976	"	"	"	"	<i>etal</i> Sommie C. Brooks	1376	58	5,500	Lot Fenwick Dr. Canebrake
5237 Aug. 24, 1976	"	"	"	"	<i>etal</i> Donald E. Jones, <i>etal</i> <i>Inc.</i>	1376	62	40,750	Lot 41 Canebrake Dr., sec. 1
5273 Aug. 24, 1976	"	"	"	"	Premier Invest. Co.	1376	72	28,050	Lot 29 Parkin's Mill Bl. Horsy Prop. Regime
5277 Aug. 24, 1976	"	"	"	"	Maria Autley <i>inc.</i>	1376	86	26,450	Unit 55 Bridgeway II western 1/4, Mauldin
5278 Aug. 24, 1976	"	"	"	"	George D. Shields Bldg. 2.	1376	129	32,800	Lot 45 Sugar H. Hilldale III. Berea Forest, sec. 2
5339 Aug. 25, 1976	"	"	"	"	Roger D. Smith, <i>etal</i>	1376	159	31,200	Lot 85 Riverwood Circle Park
5340 Aug. 25, 1976	"	"	"	"	Kay E. Bassell, <i>etal</i>	1376	162	20,850	Lot 52 Flora ave., Camilla see R Em Bk 1363 pg 355
5226 Aug. 24, 1976	"	"	"	"	Franklin Enterprises Inc.	1041	701		Release Lot 3 Woodale - for mtg.
5489 Aug. 26, 1976	"	"	"	"	Project 20, Inc.	1376	325		Release Unit 53 Bridgeway II - Non Prop. Reg. - for mtg. see R Em Bk. 1239 pg. 630 & Bk. 1284 pg. 89
5504 Aug. 26, 1976	"	"	"	"	Project 20, Inc.	1376	330		for mtg. see R Em Bk. 1239 pg. 630 Release Unit 7 Bridgeway I H.P.R.
5504 Aug. 26, 1976	"	"	"	"	Project 20, Inc.	1376	331		Release Unit 55 Bridgeway II H.P.R. for mtg. see R Em Bk. 1239 pg. 630 & Bk. 1284 pg. 89
5282 Aug. 21, 1976	"	"	"	"	Wm. E. Smith Ltd.	1376	144		for mtg. see R Em Bk. 1317 pg. 567 Release Lot 27 Terrace

(over)

INDIRECT or MORTGAGEE Index to Real Estate Mortgages -- Greenville County, S. C.

Open at Proper Tab according to First Letter or Letters of Name and refer to Buff Sub-Index sheet for page reference.

(555)

KEYS PRINTING CO.

FILE NUMBER DATE OF RECORD	MORTGAGEES FAMILY NAMES	GIVEN NAMES ABCDEFGHIJ	GIVEN NAMES KLMNO	GIVEN NAMES PQRSTUVWXYZ	MORTGAGORS	BOOK	PAGE	AMOUNT	BRIEF DESCRIPTION, LOCATION, ETC. (NOT WARRANTED)
5457 aug. 26, 1976	First	Federal S	& L Assn.		Project 20, Inc. et al	1376	239	.00 30,850	Horiz. Prop. Regime Unit 49 Bridgeway II
5460 aug. 26, 1976	"	"	"	"	Ronald William Strong	1376	254	.00 22,000	Denline Est. Lot 22 Spruce Dr.
5499 aug. 26, 1976	"	"	"	"	Roger N. Klein, et al	1376	276	.00 70,000	Maple Forest "Paris Mt. St." Lot 103 Hathaway Circle
5588 aug. 27, 1976	"	"	"	"	Juan M. Garcia	1376	384	.00 33,200	Broadmoor Lot 48 Woodbury Circle
5665 aug. 27, 1976	"	"	"	"	Janice A. McCambie et al	1376	408	.00 39,000	Lot 66 Beira Hgts. Est. acres"
5663 aug. 27, 1976	"	"	"	"	James D. Tolomich Mendenhall	1376	489	.88 25,724	Lot 31 Tara Ave. "Cunningham" Arondale Forest
5697 aug. 27, 1976	"	"	"	"	Jammie Sue et al	1376	495	.00 39,400	Lot 17 Nova St., No. 2 Adams Mill Est.
5721 aug. 27, 1976	"	"	"	"	John W. Webb, Sr. et al	1376	498	.00 30,800	Lot 79 Amberwood Lane, acres"
5779 aug. 30, 1976	"	"	"	"	Robert M. Kendrick	1376	549	.00 57,000	Lot 14 Cor. Greenleaf Lane & Lake El-Je-ma Dr. Belle Tene acres, No. II Stone St.
5773 aug. 30, 1976	"	"	"	"	" " " et al	1376	549	.00	Canebrake I
5792 aug. 30, 1976	"	"	"	"	Robert M. Willis Church, by M. et al	1376	556	.00 35,200	Lot 13 Canebrake Dr. (Mauldin Rd.) + Conestee Est.
5908 aug. 30, 1976	"	"	"	"	The Reddy River Est. of J. P. Halcombe	1376	575	.00 115,000	Lot = 5.7 ac. Cor. Hwy. #107 Rd. + Sta. Court
5927 aug. 30, 1976	"	"	"	"	Gabe J. Halcombe et al	1376	616	.00 15,000	St. Tracts 15+16 Cor. Wellcome
5926 aug. 30, 1976	"	"	"	"	Theodore J. Lenzel	1376	628	.00 49,500	Lot 5 Camelot Dr., Woodall Bicknong Hills
5910 aug. 30, 1976	"	"	"	"	Leonard G. Hill et al Enterprises, Inc.	1376	654	.00 31,900	Lot 17 Bicknong Dr., Sec. III Line Brook Forest
aug. 30, 1976	"	"	"	"	Joe E. Hawkins et al	1376	657	.00 36,000	Lot 47 Pine Wood Dr.

INDIRECT or MORTGAGEE Index to Real Estate Mortgages - Greenville County, S. C.

Open at Proper Tab according to First Letter or Letters of Name and refer to Buff Sub-Index sheet for page reference.

KEYS PRINTING CO.

FILE NUMBER DATE OF RECORD	MORTGAGEES FAMILY NAMES	GIVEN NAMES ABCDEFGH	GIVEN NAMES IJKLMNO	GIVEN NAMES PQRSTUVWXYZ	MORTGAGORS	BOOK	PAGE	AMOUNT	BRIEF DESCRIPTION, LOCATION, ETC. (NOT WARRANTED)
5878 Aug. 30, 1976	First	Federal S	& L Assn.		<i>Star</i> William L. McAllister	1376	669	20,000 ⁻⁰⁰	Lot 143 Anson Dr., Anson Park
5554 Aug. 30, 1976	"	"	"		<i>Star</i> Fannie S. Willis	1376	681	20,000 ⁻⁰⁰	Lot = 1.07 acs. Huff Rd. Hpts.
5791 Aug. 30, 1976	"	"	"		<i>Star</i> John J. Nannon	1376	684	17,400 ⁻⁰⁰	Lot 8 Bishop Dr., Bishop + Dal Lane
5781 Aug. 30, 1976	"	"	"		<i>Star</i> Ronnie J. Manley	1376	687	15,000 ⁻⁰⁰	Lot 101 Car. S. Florida ave. Bible chch, Phase I
5772 Aug. 30, 1976	"	"	"		<i>Star</i> Richard A. Pearson	1376	717	57,500 ⁻⁰⁰	Lot 61 Jessup Ct., Bible chch, Phase I
5775 Aug. 30, 1976	"	"	"		James W. Sullivan	1376	723	52,000 ⁻⁰⁰	Lot 51 Whittier way, The Mtg and Em. Bk. 1230 pg-256
5935 Aug. 30, 1976	"	"	"		J N J Corporation	1376	708		Release lot 154 River Point Bldg.
5933 Aug. 30, 1976	"	"	"		John E. Dean, Ltd	1376	712		The Mtg and Em. Bk. 1298 pg-485
6064 Aug. 31, 1976	"	"	"		Suzanne A. McPherson	1376	868		Mod. Agmt + Loan Assumption Mtg. and Em. Bk. 1327 pg-779
6073 Aug. 31, 1976	"	"	"		Richard Curtis Phipps	1376	823	18,500 ⁻⁰⁰	Release triangular strip - for Whedden Highlands, Dille St. Lot 19 Mcville ave.
6076 Aug. 31, 1976	"	"	"		<i>Star</i> Barry D. Hawkins	1376	826	44,800 ⁻⁰⁰	"Seven Oaks" Lot 11 E. Indian Trail
5998 Aug. 31, 1976	"	"	"		<i>Star</i> Wallace C. Cromer	1376	850	47,000 ⁻⁰⁰	Wade Hampton Terrace Lot 57 Hummingbird Ct., acres Dr. front acrs
5996 Aug. 31, 1976	"	"	"		Carl D. Alexander	1376	856	12,150 ⁻⁰⁰	Lot 7 Neal Circle North
6202 Sept. 1, 1976	"	"	"		Wm. E. Smith, Ltd	1376	945		The Mtg and Em. Bk. 1317 pg-501
6134 Sept. 1, 1976	"	"	"		<i>Star</i> Roy L. Anderson	1376	875	32,300 ⁻⁰⁰	Release lot 295 Finck Hillborough Lot 123 Roswood Dr., Sec. 2

(sum)

INDIRECT or MORTGAGEE Index to Real Estate Mortgages - Greenville County, S. C.

Open at Proper Tab according to First Letter or Letters of Name and refer to Buff Sub-Index sheet for page reference.

(777)

KEYS PRINTING CO.

FILE NUMBER DATE OF RECORD	MORTGAGEES FAMILY NAMES	GIVEN NAMES ABCDEFGHIJ	GIVEN NAMES KLMNOPQ	GIVEN NAMES RSTUVWXYZ	MORTGAGORS	BOOK	PAGE	AMOUNT	BRIEF DESCRIPTION, LOCATION, ETC. (NOT WARRANTED)
6278 Sept. 2, 1976	First	Federal	S.	& L. Assn.	Project 20, Inc.	1276	999		Release Unit 49 "Pudgineau II"
6258 Sept. 2, 1976	"	"	"	"	" " " etal	1376	999		Hor. Prop. Reg. - Jan Mtg. see Rem Bk. 1239 pg. 6304 1234 pg. 89
6444 Sept. 3, 1976	"	"	"	"	R. Douglas Neal, Jr.	1377	10	37,900	Power Est. Lot 92 Fimbria Rd., sec. A
6456 Sept. 3, 1976	"	"	"	"	Michael A. Bruce	1377	87	19,600	Lot 5 Brushy creek road
6347 Sept. 3, 1976	"	"	"	"	Charles B. Miller, Inc.	1377	106	12,000	Asphalt surface Lot 6 Belle court
6343 Sept. 3, 1976	"	"	"	"	Franklin Enterprises Shroul, Inc.	1377	135	37,200	Woodall Lot 18 Camellat Dr.,
6239 Sept. 2, 1976	"	"	"	"	James M. Duffie	1377	138	37,000	Lot near manetta
6239 Sept. 2, 1976	"	"	"	"	Ollie Lee Hainstock	1042	375		Real Property Agree.
6239 Sept. 2, 1976	"	"	"	"	James M. Martin	1042	376		Real Property Agree.
6239 Sept. 2, 1976	"	"	"	"	Sum M. Pitro	1042	377		Real Property Agree.
6239 Sept. 2, 1976	"	"	"	"	Cecil J. Parker	1042	378		Real Property Agree.
6239 Sept. 2, 1976	"	"	"	"	C. J. Stephenson	1042	379		Real Property Agree.
6532 Sept. 3, 1976	"	"	"	"	Robert D. West	1042	380		Real Property Agree.
6529 Sept. 3, 1976	"	"	"	"	J. E. Meadors	1377	171	34,000	Pine Brook Forest Lot 70 Rosewood Dr.
6605 Sept. 7, 1976	"	"	"	"	James D. Higdon, etal	1377	174	17,000	"South Forest Est."
	"	"	"	"	John A. Solen, Inc.	1377	185	48,000	Lot 36 E. Allwood Rd., Cunam woods Lot 22 Cunam court

INDIRECT or MORTGAGEE Index to Real Estate Mortgages - Greenville County, S. C.

Open at Proper Tab according to First Letter or Letters of Name and refer to Buff Sub-Index sheet for page reference.

KEYS PRINTING CO.

FILE NUMBER DATE OF RECORD	MORTGAGEES FAMILY NAMES	GIVEN NAMES ABCDEFGHIJ	GIVEN NAMES JKLMNO	GIVEN NAMES PQRSTUVWXYZ	MORTGAGORS	BOOK	PAGE	AMOUNT	BRIEF DESCRIPTION, LOCATION, ETC. (NOT WARRANTED)
6545 Sept. 7, 1976	First	Federal S.	& L. Assn.		<i>etal</i> Timothy N. Farr	1377	216	25,400	Richmond Hills Lot 24 Jazmull Dr. Sec. 3
6543 Sept. 7, 1976	"	"	"	"	<i>etal</i> John I. Bajorek	1377	222	36,000	Mountainbrook Lot 73 Vineyard Lane, Loop "Washington Hgts."
6666 Sept. 8, 1976	"	"	"	"	Earnest Hopper, <i>etal</i>	1377	256	15,600	Lot 37 1/2 Pt. lot 38 Washington Sec. 2 Kingsgate
6687 Sept. 8, 1976	"	"	"	"	B. Thomas Whitte,	1377	259	37,500	Lot 14 Swinburn Circle Brookside, Sec. 3, Mufflin
6779 Sept. 9, 1976	"	"	"	"	Donald E. Balty, Inc. <i>etal</i>	1377	387	38,400	Lot 78 Meadowbrook Dr., Barry Dr., Terrace Gardens
6817 Sept. 9, 1976	"	"	"	"	John W. Eggleston <i>etal</i>	1377	341	30,000	Lot 73 Cor. Farrar Lane + W.) Highland St. also easement
6817 Sept. 9, 1976	"	"	"	"	George A. Formae	1377	347	43,100	8.5 ac. Park & mtr. Cr. Clinton & Montague Rd.
6844 Sept. 10, 1976	"	"	"	"	Emma B. Children	1377	395	10,000	Lot Cor. Duncan Chapel Rd. non-Prop. Reg.
6862 Sept. 10, 1976	"	"	"	"	Robert F. Smith, <i>etal</i>	1377	417	20,000	Unit 45 Bridgeway II Prop. Reg.
6862 Sept. 10, 1976	"	"	"	"	Project 20, Inc.	1377	420	14,900	Unit 2-B Down Park, Non.
6934 Sept. 10, 1976	"	"	"	"	Edwin F. Dickson, <i>etal</i>	1377	476	39,500	Lot 2 Carol Dr. "Hawthorn" Sec. I
6968 Sept. 10, 1976	"	"	"	"	Janice D. Caldwell	1377	498	15,650	Lot 6 Arden St. Extra.
6983 Sept. 10, 1976	"	"	"	"	Richard Wayne Mart. <i>etal</i>	1377	551	33,650	Lot Cedar Lane Rd.
6914 Sept. 10, 1976	"	"	"	"	Project 24, Inc.	1377	544		Release Unit 45 Bridgeway II non Prop. Reg. - for mtr. see R.E.M. Pt. 128 + pp. 89 + 1239 pp. 430
718 Sept. 10, 1976	"	"	"	"	C. David Baxter, <i>etal</i>	1377	589	34,100	Sec. II Lot 98 Charter Oak Dr. Poplar

INDIRECT or MORTGAGEE Index to Real Estate Mortgages - Greenville County, S. C.

Open at Proper Tab according to First Letter or Letters of Name and refer to Buff Sub-Index sheet for page reference.

KEYS PRINTING CO.

(uuu)

FILE NUMBER DATE OF RECORD	MORTGAGEES FAMILY NAMES	GIVEN NAMES ABCDEFGH	GIVEN NAMES IJKLMNO	GIVEN NAMES PQRSTUVWXYZ	MORTGAGORS	BOOK	PAGE	AMOUNT	BRIEF DESCRIPTION, LOCATION, ETC. (NOT WARRANTED)
7154 Sept. 13, 1976	First	Federal S. & L. Assn.			William J. Alton, et al	1377	616	44,000 ⁰⁰	"Sugar Creek," Sec I Lot 236, Stone Ridge Rd.
7153 Sept. 13, 1976	"	"	"	"	Foothill delta P, Inc.	1377	619	42,500 ⁰⁰	Jarvis woods, Sec 7 Mauldin Lot 48, Cherry Hill Rd.
7153 Sept. 13, 1976	"	"	"	"	Wm. E. Smith, Ltd.	1377	629	28,400 ⁰⁰	"Juncreek" Lot 27, Standing Springs Rd.
7021 Sept. 13, 1976	"	"	"	"	Frankie Lee Jenkins S/a Dewey L. Perkins	1377	646	17,550 ⁰⁰	Lot 6, Furman Hall Rd. "Druid Hills"
7031 Sept. 13, 1976	"	"	"	"	Dewey Perkins	1377	691	10,000 ⁰⁰	Lot 11 W. Hillcrest Dr. Wellington Brun, Sec III
7236 Sept. 14, 1976	"	"	"	"	Carl S. Mc Lennan, et al	1377	762	41,200 ⁰⁰	Lot 119, Herilworth Dr. Joy Run
7215 Sept. 14, 1976	"	"	"	"	Bobby Ray Barnett	1377	765	41,250 ⁰⁰	Lot 28, Gray Fox Sq. Gray Belle Meade Sec. III
7212 Sept. 14, 1976	"	"	"	"	Zoy Brown, Jr. et al	1377	773	29,000 ⁰⁰	Lot 243, Pine Creek Dr. Sec. II D'ville
7237 Sept. 14, 1976	"	"	"	"	David L. Ballou, et al	1377	741	26,100 ⁰⁰	Lot 101, Newgate Dr. Bellingham
7209 Sept. 14, 1976	"	"	"	"	Pebble Creek Development Corp.	1377	783		Release lot 90 Pebble Creek - Phant for mtg see Rem Plan 1284 page 155 & 161 & Bk. 1346 pp. 861
7336 Sept. 15, 1976	"	"	"	"	Caroline Inwent. Management et al	1377	783		Castlewood Dr. Foxcroft Sec II Lot 106 Cor. Merrifield Ct. & Dr. Farmington Acres. Sec III
7369 Sept. 15, 1976	"	"	"	"	Lawrence Jay Cohen et al	1377	808	51,200 ⁰⁰	Lot 1 Cor. Etowah Dr. & Clayton Bellingham, Sville
7620 Sept. 17, 1976	"	"	"	"	Athanasios Bakogiannis	1377	818	24,400 ⁰⁰	Lot 12 abbotsford Dr. sec. 1
7539 Sept. 17, 1976	"	"	"	"	Douglas F. Falls	1378	4	18,800 ⁰⁰	Lot 3 Williams St. N. West Chanticleer
7576 Sept. 17, 1976	"	"	"	"	Ward Phillips, et al	1378	38	22,000 ⁰⁰	Lot 162 Debrahm Ct. sec IV
	"	"	"	Anderson	Barbara S. Smith	1378	50	150,000 ⁰⁰	

INDIRECT or MORTGAGEE Index to Real Estate Mortgages -- Greenville County, S. C.

Open at Proper Tab according to First Letter or Letters of Name and refer to Buff Sub-Index sheet for page reference.

KEYS PRINTING CO.

FILE NUMBER DATE OF RECORD	MORTGAGEES FAMILY NAMES	GIVEN NAMES ABCDEFGH	GIVEN NAMES IJKLMNO	GIVEN NAMES PQRSTUVWXYZ	MORTGAGORS	BOOK	PAGE	AMOUNT	BRIEF DESCRIPTION, LOCATION, ETC. (NOT WARRANTED)
7575 Sept. 17, 1976	First	Federal S.	& L. Assn.		Ann Marie L. Leford	1378	53	.00 27,300	Shanwood acres Lot 32 Forestwood Dr., Camilla Fork
7578 Sept. 17, 1976	"	"	"		Ricky D. Donnell etal	1378	59	.00 20,850	Lot 52 Flora ave., Del Norte Est., sec. 2
7621 Sept. 17, 1976	"	"	"		James C. Johnson etal	1378	62	.00 34,000	Lot 310 Del Norte Rd. "Seven Oaks"
7821 Sept. 20, 1976	"	"	"		Thomas H. Scanlon	1378	156	.00 42,800	Lot 14 E. Indian Trail University Park
7736 Sept. 20, 1976	"	"	"		David M. Lanly, etal etal	1378	187	.00 25,650	Lot 100 Bradley Blvd. Chick Spg. Sp.
7746 Sept. 20, 1976	"	"	"		Allen W. Dean, Jr. etal	1378	193	.00 20,000	Lot 9 Cor. Chandler + Sevier St. #106, Stone Sp.
7819 Sept. 20, 1976	"	"	"		Donald C. Carron	1378	196	.00 52,000	8 acres Stone Creek + S.C. Hwy. mill village, St. Ann
7887 Sept. 20, 1976	"	"	"		Jerry L. Brown	1378	199	.00 8,150	Lot 33 Third St. Woodside Sta. North Hills
7929 Sept. 21, 1976	"	"	"		Paul Douglas Johnson etal	1378	209	.00 15,950	Lot C Cor. Elizabeth + Russell
7947 Sept. 21, 1976	"	"	"		Theodore R. Evans etal	1378	220	.00 58,400	Lot 14 Country Road
7906 Sept. 21, 1976	"	"	"		Kenneth A. Sarany	1378	244	.00 25,000	1.0 acre Moore Road "Conterbury sec. II"
7907 Sept. 21, 1976	"	"	"		Felton Harris, Jr., etal	1378	291	.00 26,100	Lot 43 Third Day St.
8045 Sept. 21, 1976	"	"	"		Stephen L. Dell, etal	1378	294	.00 24,650	Lot 9 Phillips Lane In mty. on R.E.M. Bk. 1333 p. 156
8812 Sept. 22, 1976	"	"	"		William R. Murphy	1378	429	.00	Mob. + Assumption Agreement W. Hwy. 101, Lot 1, Sec. 4.
8764 Sept. 22, 1976	"	"	"		Henry Price, etal	1378	362	.00 24,000	Lot 2 + 3rd. Lot, Highway 101. "Keston" right of way.
	"	"	"		Raymond W. Wiley, etal	1378	367	.00 24,000	Lot 5 Forestwood Dr.

INDIRECT or MORTGAGEE Index to Real Estate Mortgages - Greenville County, S. C.

Open at Proper Tab according to First Letter or Letters of Name and refer to Buff Sub-Index sheet for page reference.

KEYS PRINTING CO. (VII)

FILE NUMBER DATE OF RECORD	MORTGAGEES FAMILY NAMES	GIVEN NAMES ABCDEFGHIJ	GIVEN NAMES KLMNO	GIVEN NAMES PQRSTUVWXYZ	MORTGAGORS	BOOK	PAGE	AMOUNT	BRIEF DESCRIPTION, LOCATION, ETC. (NOT WARRANTED)
8063 Sept. 22, 1976	First	Federal S	& L Assn.		Hind Van Tran, etal	1378	411	23,250	Lot 26 Lilly St. "Huntley acres"
8092 Sept. 22, 1976	"	"	"		Carroll M. Carpin	1378	426	16,000	Marjorie Est. Lots 3 & 4 Jipparry Lane,
8152 Sept. 23, 1976	"	"	"		W. D. Harborough	1378	509		Relian lot 48 Dorchester Wash
8156 Sept. 23, 1976	"	"	"		"	1378	509		Sec. 7 - for mtg. on REM. Bk. 1311 pg. 745 + County mtg. 1369 pg. 170
8238 Sept. 24, 1976	"	"	"		Jaye C. Malloway	1378	458	49,650	Propt. Regime Unit 24 Charter Oaks Horiz.
8243 Sept. 24, 1976	"	"	"		Jane J. Creech, etal	1378	548	58,000	"Home Est."
8241 Sept. 24, 1976	"	"	"		Larry R. Hamrick, etal	1378	559	33,000	Lot 67 Aldridge Dr. Sec 7 Denemar Place Sec. 6
8319 Sept. 24, 1976	"	"	"		Philip C. Robinson, etal	1378	564	38,650	Lot 69 Hudson Farm Rd. Denemar Place
8319 Sept. 24, 1976	"	"	"		Walter L. Barron	1378	577	28,800	Lot 111 Longstreet Dr. Sec. 2 Cherokee Forest
8323 Sept. 24, 1976	"	"	"		B. R. Anderson, etal	1378	580	46,350	Lot 8 Windmore Dr. Knollwood Hgts.
8325 Sept. 24, 1976	"	"	"		Richard S. Morgan, etal	1378	596	38,250	Lot 1 Edgewood Dr. addi. Spring Forest
8328 Sept. 24, 1976	"	"	"		Jimmie L. Fanning, etal	1378	596	32,200	Lot 34 Spring Forest Dr. Cantebury
8330 Sept. 24, 1976	"	"	"		Walter N. Ragdale	1378	624	45,000	Lot 77 behind Day St. Sec. II H. lot 7 James St.
8372 Sept. 24, 1976	"	"	"		Gery E. Correll, etal Tomlinson, etal	1378	627	39,700	Canebrake F Lot 110 Bunker Hill Rd.
8372 Sept. 27, 1976	"	"	"		Kenneth Lee, etal	1378	673	24,200	E. Highland Est. Sec. 7 Lot 5 Willow Springs Dr.
8372 Sept. 27, 1976	"	"	"		Richard D. Cannon	1378	676	30,000	Home Est. Sec. A Lot 66 Buckingham Rd.

INDIRECT or MORTGAGEE Index to Real Estate Mortgages - Greenville County, S. C.

Open at Proper Tab according to First Letter or Letters of Name and refer to Buff Sub-Index sheet for page reference.

KEYS PRINTING CO.

FILE NUMBER DATE OF RECORD	MORTGAGEES FAMILY NAMES	GIVEN NAMES ABCDEFGHIJ	GIVEN NAMES JKLMNO	GIVEN NAMES PQRSTUVWXYZ	MORTGAGORS	BOOK	PAGE	AMOUNT	BRIEF DESCRIPTION, LOCATION, ETC. (NOT WARRANTED)
8391 Sept. 27, 1976	First	Federal	& L Assn.		<i>et al</i> Edward D. Crist	1378	710	12,000	Horiz. Propt. Regime Unit 5. M. Four Park
8391 Sept. 27, 1976	"	"	"		<i>et al</i> Laurence J. Little	1378	716	5,800	(Hwy. 250) Parkdale Lot 30 White Horse Rd.
8479 Sept. 27, 1976	"	"	"		<i>et al</i> Evelyn M. Foss	1378	810	33,500	Lot, Westfield St. Canebrake I
8541 Sept. 28, 1976	"	"	"		<i>et al</i> Ma J. Williams	1378	939	21,200	Lot 10 Manmouth Court
8539 Sept. 28, 1976	"	"	"		<i>et al</i> Mrs. Cheryl D. Miller	1378	843	13,000	Horiz. Propt. Regime Unit B-30 Middleton Place
8666 Sept. 29, 1976	"	"	"		<i>et al</i> Anna Ruth Young	1378	982	17,950	Horiz. Propt. Regime Unit 97 The Highlands
8759 Sept. 29, 1976	"	"	"		<i>et al</i> Petereyer	1379	19	60,000	Tract = 10 ac. Hammett Rd. Willington Green
8757 Sept. 29, 1976	"	"	"		<i>et al</i> Richard S. Amai	1379	22	34,650	Lot 12 Kenilworth Dr, Sec 4 Del Norte Est. Sec II
8678 Sept. 29, 1976	"	"	"		<i>et al</i> James N. Brown Jr.	1379	71	29,000	Lot 208 Walseley Road (Multrie St.) Shannon Terrace
8671 Sept. 29, 1976	"	"	"		<i>et al</i> Paul Stephen Lunkett	1379	77	9,200	Lot + Hilltop Dr. Highland Terrace
8670 Sept. 29, 1976	"	"	"		<i>et al</i> Benjamin E. Peter	1379	80	21,500	Pl. Lts 213 Sumner St. Stratton Place
8777 Sept. 30, 1976	"	"	"		<i>et al</i> Marvin Wishman	1379	101	60,000	Lot 52 Whittington Court, Lake Forest Ridge
8784 Sept. 30, 1976	"	"	"		<i>et al</i> Gene M. Davis	1379	128	62,000	Lot 9 Sullivans Rd. Sec. 2, Canebrake I
8767 Sept. 30, 1976	"	"	"		<i>et al</i> Darrel L. Mulneix	1379	141	39,200	Lot 68 Hammett Rd. "Forest Ridge"
8862 Sept. 30, 1976	"	"	"		<i>et al</i> Jacqueline J. Sullivan	1379	166	37,500	Lot 13 Longview Terrace
8869 Sept. 30, 1976	"	"	"		<i>et al</i> James L. Ireland	1379	169	14,600	Lot 17 W. Stone Ave.

INDIRECT or MORTGAGEE Index to Real Estate Mortgages -- Greenville County, S. C.

Open at Proper Tab according to First Letter or Letters of Name and refer to Buff Sub-Index sheet for page reference.

(www)

KEYS PRINTING CO.

FILE NUMBER DATE OF RECORD	MORTGAGEES FAMILY NAMES	GIVEN NAMES ABCDEFGHIJ	GIVEN NAMES KLMNO	GIVEN NAMES PQRSTUVWXYZ	MORTGAGORS	BOOK	PAGE	AMOUNT	BRIEF DESCRIPTION, LOCATION, ETC. (NOT WARRANTED)
8825 Sept. 30, 1976	First	Federal S	& L Assn.		<i>etal</i> C. Wayne Center	1379	189	.00 21,150	acres Lot 25 Lilly St. Huntley
9330 Oct. 1, 1976	"	"	"	"	American Development Co.	1377	410		See Mtg. on Rem. bk. 1221 pp. 245 + 244 pp. 428 Release Unit 17. See Supplemental H.P. d.
9337 Oct. 1, 1976	"	"	"	"	Services Unlimited, Inc.	1377	711		See Mtg. on Rem. bk. 1308 pp. 495 Release Lot 124. See Supplemental H.P. d.
8938 Oct. 1, 1976	"	"	"	"	Franklin A. Talley	1379	226	.00 17,550	Prop. Begins Unit 36 Bridgeway, Horiz.
8969 Oct. 1, 1976	"	"	"	"	James C. Stevi, <i>etal</i>	1379	248	.00 55,000	Sec. 1, Sugar Creek Lot 303 Middlebrook Rd.
8971 Oct. 1, 1976	"	"	"	"	Edith L. Carson	1379	271	.00 11,000	Highland St. Lot, 30 ft. Roadway
9024 Oct. 1, 1976	"	"	"	"	James N. Humphrey, <i>etal</i> Enterprises, Inc.	1379	289	.00 13,000	Source Hpts. Paris mtn St. Lot 49 Barnshaw ave. Sans
9065 Oct. 1, 1976	"	"	"	"	Joe E. Hawkins	1379	308	.00 40,000	Pine Brook Forest Lot 54 Pine wood Dr.
8938 Oct. 1, 1976	"	"	"	"	Lolly Ann S. Haraux, <i>etal</i>	1379	386	.00 14,000	Turner St. Blk. C Lot 4 Cor. Rust ave. +
8954 Oct. 1, 1976	"	"	"	"	Donald C. Chapman	1379	399	.64 26,541	Wade Hampton Gardens Lot 64 Dagenham Dr. Sec. 3
8985 Oct. 1, 1976	"	"	"	"	J. M. Davis, <i>etal</i>	1043	866		See Mtg. on Rem. bk. 811 pp. 315 Release Lot Stadium Dr.
9210 Oct. 4, 1976	"	"	"	"	Kencil S. Jelovehan, <i>etal</i>	1379	465	.00 41,500	Downs Lot 2 Hackney Rd. Limer
9209 Oct. 4, 1976	"	"	"	"	Joseph A. Roberts	1379	469	.00 19,000	Hpts. Hunt St. Blk. Lot 4 Augusta Rd., Belmont
9173 Oct. 4, 1976	"	"	"	"	Dan H. Luler, <i>etal</i>	1379	571	.00 17,550	Lane, Langley Hpts. Lot 88 + Pl. lot 87 Hawthorne
9209 Oct. 4, 1976	"	"	"	"	Ernest B. Walker	1379	472	.00 37,350	North Est., Sec. II Lot 211 Walsley Rd. Del
9161 Oct. 4, 1976	"	"	"	"	Gene Dupont, <i>etal</i>	1379	577	.00 24,300	(Noble St.) Lot 27 Penarth Dr.

INDIRECT or MORTGAGEE Index to Real Estate Mortgages -- Greenville County, S. C.

Open at Proper Tab according to First Letter or Letters of Name and refer to Buff Sub-Index sheet for page reference.

KEYS PRINTING CO.

FILE NUMBER DATE OF RECORD	MORTGAGEES FAMILY NAMES	GIVEN NAMES ABCDEFGHIJ	GIVEN NAMES JKLMNO	GIVEN NAMES PQRSTUVWXYZ	MORTGAGORS	BOOK	PAGE	AMOUNT	BRIEF DESCRIPTION, LOCATION, ETC. (NOT WARRANTED)
92 13 Oct. 4, 1976	First	Federal S	& L Assn.		Henry R. Lind, etal	1379	478	52,000	Circle Lot 30-A Rolling Green
93 13 Oct. 5, 1976	"	"	"		Donna M. Stelling etal	1379	598	34,000	Propt. Legume Unit 11 Chulde Lake Horiz.
9346 Oct. 5, 1976	"	"	"		Harold Crawford	1379	613	26,000	Belle made sec 4 Lot 401 Pine Creek Dr.,
9375 Oct. 5, 1976	"	"	"		Jud W. Eaton, Jr.	1379	624	24,000	Lot 13 8th. lot 12 Bristol Dr. McDonald St. Park Hills
93 13 Oct. 5, 1976	"	"	"		Laman B. Stanley Swaynhamett. etal	1379	667	15,900	Lot 23 Cor. Danvers St. & Highway area"
94 07 Oct. 5, 1976	"	"	"		Lemuel Atton etal	1379	721	20,900	Lot 24 Cawland Dr., addi. Coachwood Forest, Phase I
94 86 Oct. 6, 1976	"	"	"		Charles D. League	1379	778	37,900	Lot 22 E. Georgia Rd., Sec. 3 "Brookside"
94 83 Oct. 6, 1976	"	"	"		Donald E. Balty, Inc.	1379	781	43,200	Lot 87 Meadowbrook Dr.
95 25 Oct. 6, 1976	"	"	"		Charles E. Dallas, etal etal	1379	818	32,700	Lot 27 Fernwood "Barnwood"
95 49 Oct. 6, 1976	"	"	"		William Marshall	1379	932	27,000	Lot 11 Barnwood Circle Beth Meade
95 68 Oct. 7, 1976	"	"	"		Robert C. Stoner, Jr.	1379	842	20,400	Lot 123 W. Danforth, Stud.
95 69 Oct. 7, 1976	"	"	"		Donald L. Stokes etal	1379	847	20,900	Lot Red Oak Dr. (11) McSwain Gardens
96 33 Oct. 7, 1976	"	"	"		Stene D. Yetman etal	1379	711	29,250	Lot 102 Hempst St. Sec. 2 Sec. 6 Spills, Quota 4.
96 62 Oct. 7, 1976	"	"	"		Bobbly Niles Watson	1379	100	22,000	Lot 35 Wagonwheel Dr. Stillwood with 5.01 acre of
96 88 Oct. 7, 1976	"	"	"		Aline D. Boynton etal	1379	750	19,200	Plot at lot 11 McMillan St. McMillan St. 1257 7.5-
96 70 Oct. 7, 1976	"	"	"		Douglas L. Donovan	1379	959		Mod. + assumpt. agreement mtg.

INDIRECT or MORTGAGEE Index to Real Estate Mortgages - Greenville County, S. C.

➡ Open at Proper Tab according to First Letter or Letters of Name and refer to Buff Sub-Index sheet for page reference.

(XXX)

KEYS PRINTING CO.

FILE NUMBER DATE OF RECORD	MORTGAGEES FAMILY NAMES	GIVEN NAMES ABCDEFGH	GIVEN NAMES IJKLMNO	GIVEN NAMES PQRSTUVWXYZ	MORTGAGORS	BOOK	PAGE	AMOUNT	BRIEF DESCRIPTION, LOCATION, ETC. (NOT WARRANTED)
9699 Oct. 8, 1976	First	Federal S	& L Assn.		Group II, a Gen. Partn. etal	1379	990	75,000	2 easements for ingress & egress H. Hatt "C" N. S. Hwy. 29, also
9747 Oct. 8, 1976	"	"	"		Michall A. Balentine Inc.	1380	7	30,000	May Fox Run Lot 35 Stonecutter Lane, Green Forest, Sec. C
9780 Oct. 8, 1976	"	"	"		Franklin Enterprises,	1380	37	8,000	Lots 27 & 28 Linnacle Dr.,
9832 Oct. 8, 1976	"	"	"		Project 20, Inc.	1380	76		Release Unit 36 Bridgemoor Horiz. Prop. Beguine. Far mtg. See R & M BK 1380 Pg. 76
"	"	"	"		" " "	1380	76		
9887 Oct. 11, 1976	"	"	"		P. A. McBride, Hal	1380	113	27,500	Ed., Saluda H. Hatt = 5.55 acres, Boswell
9997 Oct. 11, 1976	"	"	"		John O. Allen, Jr. et al	1380	124	25,650	"Augusta court" Lot 56 Augusta Ct., S.W.
9899 Oct. 11, 1976	"	"	"		Helen M. Clarkson Inc.	1380	137	32,000	Lower Est. Lot 326 Hialah Rd., Sec. B
9921 Oct. 11, 1976	"	"	"		Bob Maxwell Bldg's Inc.	1380	158	31,150	"May Fox Run" Lot 66 Roundale Dr.,
9979 Oct. 11, 1976	"	"	"		Bob Maxwell Bldg's etal	1380	161	32,000	"May Fox Run" Lot 38 Stonecutter Lane, Valleybrook
9725 Oct. 11, 1976	"	"	"		George R. Lemke etal	1380	192	26,100	Lot 5 Valleybrook Rd., Sec. 1
9725 Oct. 8, 1976	"	Dennis S. Imbensley 10-7-83 # 11329 Lot Blk			Edward G. Hamby etal	Deed	Bk		Real Property Agree.
9725 Oct. 8, 1976	"	Dennis S. Imbensley 4-17-86 # 34012 A.F. 8E 94-528			Charles W. Burrell etal	Deed	Bk		Real Property Agree
9725 Oct. 8, 1976	"	Dennis S. Imbensley 2-4-83 # 19342			Kenneth E. Baxter In. et al	Deed	Bk		Real Property Agree.
9725 Oct. 8, 1976	"	Dennis S. Imbensley 1-10-77 # 19390			Wallace Thompson etal	Deed	Bk		Real Property Agree.
9725 Oct. 8, 1976	"	Dennis S. Imbensley			William G. Shealy etal	Deed	Bk		Real Property Agree

INDIRECT or MORTGAGEE Index to Real Estate Mortgages -- Greenville County, S. C.

Open at Proper Tab according to First Letter or Letters of Name and refer to Buff Sub-Index sheet for page reference.

KEYS PRINTING CO.

FILE NUMBER DATE OF RECORD	MORTGAGEES FAMILY NAMES	GIVEN NAMES ABCDEFGH	GIVEN NAMES IJKLMNO	GIVEN NAMES PQRSTUWXYZ	MORTGAGORS	BOOK	PAGE	AMOUNT	BRIEF DESCRIPTION, LOCATION, ETC. (NOT WARRANTED)
9725 Oct. 8, 1976	First		4-11-85	Cancelled # 30519	et al Samdra J. Durham	Deed	Bk 1044	395	Real Property Agree.
9725 Oct. 8, 1976	"	Federal S & L Assn.	10-12-81	Cancelled # 28821	et al Clarence W. Blam	Deed	Bk 1044	396	Real Property Agree
9725 Oct. 8, 1976	"		# 9225	Cancelled # 17259	et al Richard M. Owen	Deed	Bk 1044	397	Real Property Agree.
9725 Oct. 8, 1976	"		"	Cancelled # 2150	et al Robert M. Ballinger	Deed	Bk 1044	398	Real Property Agree.
9725 Oct. 8, 1976	"		1-16-89	Cancelled # 12928	et al James S. Blam	Deed	Bk 1044	399	Real Property Agree
9725 Oct. 8, 1976	"		10-26-77	Cancelled # 17259	et al Mary J. Urich	Deed	Bk 1044	300	Real Property Agree
9725 Oct. 2, 1976	"		11-2-81	Cancelled # 10990	et al Sam J. Francis	Deed	Bk 1044	301	Real Property Agree
9989 Oct. 3, 1974	"		# 10990		et al John W. Brown, III	Deed	Bk 1380	212	Release Lien by Judgement Roll # 76-3424. For mtg. see R&M Bk. 1332 Pg. 415
10026 Oct. 11, 1976	"		"		" " " "	Deed	Bk 1380	212	19,000 Jack E. William, Jr. Lot 4 St. Mark Rd. S.W. Propst.
10156 Oct. 12, 1976	"		"		Mary Adams	Deed	Bk 1380	226	40,000 "Merrifield Park"
10177 Oct. 12, 1976	"		"		David B. Fuller, Jr.	Deed	Bk 1380	274	22,500 Lot 33 Chateau Dr., Spartanburg Rd.
10219 Oct. 13, 1976	"		"		William A. Phillips	Deed	Bk 1380	367	35,000 Lot = 0.69 acc. old Igreeter woods sec. II, Mauldin
10276 Oct. 13, 1976	"		"		Robert A. Weber, Jr.	Deed	Bk 1380	373	30,000 Lot 134 Cape myrtle St., Fairfield Dr. S.W. Mauldin
9989 Oct. 11, 1976	"		"		Anthony J. Badzinski	Deed	Bk 1380	427	30,000 Lot 71 + also S.W. 1/4 Trp
9989 Oct. 11, 1976	"		"		J & K Builders, Inc.	Deed	Bk 1380	209	Release Lien from Judgement Roll # 76-2967 - for mtg. see R&M Bk. 1274 Pg. 366
	"		"		" " "	Deed	Bk 1380	209	

INDIRECT or MORTGAGEE Index to Real Estate Mortgages -- Greenville County, S. C.

Open at Proper Tab according to First Letter or Letters of Name and refer to Buff Sub-Index sheet for page reference.

(XXX)

KEYS PRINTING CO.

FILE NUMBER DATE OF RECORD	MORTGAGEES FAMILY NAMES	GIVEN NAMES ABCDEFGHIJ	GIVEN NAMES JKLMNO	GIVEN NAMES PQRSTUVWXYZ	MORTGAGORS	BOOK	PAGE	AMOUNT	BRIEF DESCRIPTION, LOCATION, ETC. (NOT WARRANTED)
9989 Oct. 11, 1976	First	Federal	S & L Assn.		D & L Builders, Inc.	1380	209		Release Lot 264 pt. lot 25 Belmont Est. from Lien Judgment Case # 76-2969 - for mtg. see R Em Ch. 1240 pg. 903
"	"	"	"	"	"	1380	209		
"	"	"	"	"	"	1380	209		
9989 Oct. 11, 1976	"	"	"	"	John N. Hayman	1380	208		# 76-3394 2nd mtg. see R Em Ch. 1264 pg 609 Release Lien by Judgment Case See mtg. see R Em Ch. 1291 pg 591
10392 Oct. 14, 1976	"	"	"	"	Cathryn & Darby Bldg Inc. et al	1380	484		Mad. & Assumption Agreement St. Strip
10340 Oct. 14, 1976	"	"	"	"	Richard C. Covington et al	1380	461	28,800	Lot 2, also lot 1 less 12 mills. Brandon Plant. Sec. 2
10385 Oct. 14, 1976	"	"	"	"	William E. Prince et al	1380	507	8,850	Lot 281 (# 14 Saco St) Shuley
10494 Oct. 15, 1976	"	"	"	"	Warren J. J. Hallama et al	1380	559	7,500	Dr. Hunt 2d. Tract = 3 acs. Cambridge
10507 Oct. 15, 1976	"	"	"	"	James R. Winkle et al	1380	597	41,600	Downs Lot 50 Hackney Rd. Quier Park # 2
10524 Oct. 15, 1976	"	"	"	"	John R. Nicolay Jr. et al	1380	600	38,000	Lot 16 Valerie Dr. Liberty Forester, woods, maudlin
10543 Oct. 15, 1976	"	"	"	"	Foothills Delta S et al	1380	665	39,200	Lot 41 Piney Grove Rd. Sec. 7
10619 Oct. 15, 1976	"	"	"	"	W. Harold Stone et al	1380	620	14,782	Lot 39 Circle Dr. "Donovan Square"
10618 Oct. 18, 1976	"	"	"	"	Richard Daniel West	1380	647	36,000	Lot 3 Donovan Square Quier Downs, Sec. 2
10626 Oct. 18, 1976	"	"	"	"	John J. Scott, et al et al J. N. Musich	1380	654	55,000	Lots 154 & 155 Hammett Rd. Sera Forest, Sec. 2
10626 Oct. 18, 1976	"	"	"	"	James N. Musich et al	1380	675	31,300	Lot 154 Quierwood Circle S. Forest Est.
Oct. 18, 1976	"	"	"	"	Bernard Johnson	1380	678	26,600	Lot 180 W. Belvedere Rd.

INDIRECT or MORTGAGEE Index to Real Estate Mortgages -- Greenville County, S. C.

Open at Proper Tab according to First Letter or Letters of Name and refer to Buff Sub-Index sheet for page reference.

KEYS PRINTING CO.

FILE NUMBER DATE OF RECORD	MORTGAGEES FAMILY NAMES	GIVEN NAMES ABCDEFGHIJ	GIVEN NAMES KLMNOP	GIVEN NAMES QRSTUVWXYZ	MORTGAGORS	BOOK	PAGE	AMOUNT	BRIEF DESCRIPTION, LOCATION, ETC. (NOT WARRANTED)
10630 Oct. 18, 1976	First	Federal	S & L Assn.		^{Bair, et al} Johnny Richard	1380	694	.00 28,400	Brook Glen Gardens Lot #6 Kensington Rd.
10628 Oct. 18, 1976	"	"	"		^{et al} James D. Nattley	1380	697	.00 16,000	Lot 7 Sunrise Dr. County Rd., Butler Sp.
10634 Oct. 18, 1976	"	"	"		Betty R. King Management Co., Inc.	1380	703	.00 22,500	Pl. tract 15 = 3.27 acres P.O. Prof.
10675 Oct. 18, 1976	"	"	"		Consortium ^{et al}	1380	709	.00 540,000	Lot Pine Creek Dr, also "Birney woods"
10685 Oct. 18, 1976	"	"	"		Barnes R. Derrald Co., Inc.	1380	750	.00 39,000	Lot Buinans Court, 76-10173
10654 Oct. 18, 1976	"	"	"		Consortium Management of Drills	✓	✓	✓	Furniture - N.E. side Pinecrack Dr. See mtg. on Rem. Bk. 1335 pg. 621
10760 Oct. 19, 1976	"	"	"		Springfield Baptist Church	1380	848		Agreement of Interest Rate Reduction See mtg. on Rem. Bk. 978 pg. 325
10962 Oct. 20, 1976	"	"	"		Levin L. Dilatrap	1380	906		Mod. & Assumption Agreement See mtg. on Rem. Bk. 1353 pg. 210
10963 Oct. 20, 1976	"	"	"		Joe E. Newpina Enterprises Hawwood, Dr.	1380	923		Mod. & Assumption Agreement See Austin Sp.
10854 Oct. 20, 1976	"	"	"		Manley Furman	1380	866	.00 40,000	Lots 7 & 8 1/2 Pl. lot 6 Miller Whitlock Way, Berea Sp. addi.
10864 Oct. 20, 1976	"	"	"		Jack Derrick, et al Kuykendall, et al	1380	890	.50 24,729	Lot 21 Cor. Whitlock Ave. &
10851 Oct. 20, 1976	"	"	"		David Stevens	1380	879	.00 24,000	Lot 6 1/2 Pl. lot 5 Melville Ave. Bedford Lane "Green Park"
10852 Oct. 20, 1976	"	"	"		Robert Michael Dumit	1380	882	.00 39,400	Lot 97 Cor. Stange Pl. & Annapolis Terrace
10852 Oct. 20, 1976	"	"	"		L. Emanuel Rich	1380	835	.00 11,000	Lot 12 Richburg Dr., Wade "Dove Hill"
10840 Oct. 20, 1976	"	"	"		Paul D. Dilbert, et al	1380	700	.00 55,000	Lot 66 Dove Hill Rd., Dr. Butler Sp.
10740 Oct. 20, 1976	"	"	"		Wilbur W. Martin, et al	1380	753	.00 25,000	Lot 4 = 3.7 acres. Kelling Drive

INDIRECT or MORTGAGEE Index to Real Estate Mortgages -- Greenville County, S. C.

Open at Proper Tab according to First Letter or Letters of Name and refer to Buff Sub-Index sheet for page reference.

KEYS PRINTING CO.

FILE NUMBER DATE OF RECORD	MORTGAGEES FAMILY NAMES	GIVEN NAMES ABCDEFGH	GIVEN NAMES IJKLMNO	GIVEN NAMES PQRSTUVWXYZ	MORTGAGORS	BOOK	PAGE	AMOUNT	BRIEF DESCRIPTION, LOCATION, ETC. (NOT WARRANTED)
10992 Oct. 21, 1976	First	Federal	\$	& L Assn.	^{etal} Barry W. Scarborough	1380	991	24,700	Lot 6 Eunice Dr.
11109 Oct. 21, 1976	"	"	"	"	^{etal} Robert C. Hyman	1381	52	21,400	Lot County Rd., Oaklawn
11272 Oct. 22, 1976	"	"	"	"	^{etal} Henry C. Schumann	1381	180	31,900	Berea Forest, Sec. 2 Lot 122 Berea Forest Cr., M ^c Swain Gardens
11213 Oct. 22, 1976	"	"	"	"	^{Swice} Nancy H. McConnell	1381	217	20,000	Lot 49 Linwood ave.
11265 Oct. 22, 1976	"	"	"	"	^{Swice} Hettie Lamar S.	1381	229	19,750	Prop. Regmie Unit 4, Bridgemoor, Hariz. (Darlington ave.)
11264 Oct. 22, 1976	"	"	"	"	^{etal} Charles F. Foxton, Jr.	1381	232	15,000	Lot, Brockman ave., Sec. 1, Sugar creek
11187 Oct. 22, 1976	"	"	"	"	^{Sec. 1, S.C.} Catharine & Darby	1381	235	51,950	Lot 154 Middle Brook Rd. Sugar creek, Sec. 1
11187 Oct. 22, 1976	"	"	"	"	^{Sec. 1, S.C.} Catharine & Darby	1381	238	51,950	Lot 155 Middle Brook Rd. Sec. 1 "Sugar creek"
11187 Oct. 22, 1976	"	"	"	"	^{Sec. 1, S.C.} Catharine & Darby	1381	241	50,750	Lot 168 white water ct. Sec. 1 "Sugar creek"
11179 Oct. 22, 1976	"	"	"	"	^{Sec. 1, S.C.} Catharine & Darby	1381	244	51,950	Lot 156 Middle Brook Rd. Merrifield Park
11115 Oct. 22, 1976	"	"	"	"	^{Sec. 1, S.C.} Richard A. Coste	1381	247	46,000	Lot 94 Merrifield Dr., For mtg. see Rem. Bk. 1276 pg. 129
11115 Oct. 22, 1976	"	"	"	"	John H. Haymers	1381	250		Release Lien by Judgment Roll # 76-3392
11115 Oct. 22, 1976	"	"	"	"	John Trammell Bldg.	1381	254		For mtg. see Rem. Bk. 1341 pg. 20 Release Lien by Judgment Roll # 76-4036
11115 Oct. 22, 1976	"	"	"	"	^{etal} James E. Jenkins	1381	256		For mtg. see Rem. Bk. 1283 pg. 668 Release Lien by Judgment Roll # 76-3969
11115 Oct. 22, 1976	"	"	"	"	John Trammell Bldg.	1381	255		For mtg. see Rem. Bk. 1342 pg. 203 Release Lien by Judgment Roll # 76-4025
11115 Oct. 22, 1976	"	"	"	"	Albert J. Jensen, Jr.	1381	257		For mtg. see Rem. Bk. 1318 pg. 16 Release Lien by Judgment Roll # 76-4061

INDIRECT or MORTGAGEE Index to Real Estate Mortgages -- Greenville County, S. C.

Open at Proper Tab according to First Letter or Letters of Name and refer to Buff Sub-Index sheet for page reference.

KEYS PRINTING CO.

FILE NUMBER DATE OF RECORD	MORTGAGEES FAMILY NAMES	GIVEN NAMES ABCDEFGHIJ	GIVEN NAMES JKLMNO	GIVEN NAMES PQRSTUVWXYZ	MORTGAGORS	BOOK	PAGE	AMOUNT	BRIEF DESCRIPTION, LOCATION, ETC. (NOT WARRANTED)
11275 Oct. 22, 1976	First	Federal	& L Assn.		a Ltd. Georgia Ptn. Lebbie Creek, Ltd.	1381	266		For mtg. on REm Bk. 1354 pg. 589 Assigned to Southern Service Corp.
11275 Oct. 22, 1976	"	"	"	"	" " "	1381	267		For mtg. on REm Bk. 1354 pg. 595 Assigned to Southern Service Corp.
11275 Oct. 22, 1976	"	"	"	"	" " "	1381	268		For mtg. on REm Bk. 1354 pg. 571 Assigned to Southern Service Corp.
11275 Oct. 22, 1976	"	"	"	"	" " "	1381	269		For mtg. on REm Bk. 1354 pg. 601 Assigned to Southern Service Corp.
11275 Oct. 22, 1976	"	"	"	"	" " "	1381	271		For mtg. on REm Bk. 1354 pg. 619 Assigned to Southern Service Corp.
11351 Oct. 25, 1976	"	"	"	"	Charpigny Phillip Harold	1381	323	28,000	Hamstead acre, sec. 2 Lot 94 Hampshire Dr.
11483 Oct. 26, 1976	"	"	"	"	Project 20, Inc.	1381	332		For mtg. on REm Bk. 1239 pg. 630 Release Unit 4, Brydeman H.P.K.
11464 Oct. 26, 1976	"	"	"	"	Marshall & Glaston	1381	361	21,150	Paris mtn. anc. also lot, sec. Perry Asp. Lot, Cor. N. Franklin Rd. +
11493 Oct. 26, 1976	"	"	"	"	J & J Corp.	1381	382	28,050	Guca forest Lot 81, Kinnwood Ct., sec. 2
11432 Oct. 26, 1976	"	"	"	"	W. N. Alford	1381	382	27,625	Sec. 1, Pappentree Lot 5, Sunbeam Circle
11584 Oct. 27, 1976	"	"	"	"	Francis X. Cote, et al	1381	502	36,800	Lots 123 + 124 County Rd. (Mullinax Dr.) addl. Greenlawn
"	"	"	"	"	" " " "	1381	502		aptn. #1 Capt. Regime
11584 Oct. 27, 1976	"	"	"	"	Linda S. Crawford	1381	513	19,450	Unit 4-7 Town Sub, Perry.
11561 Oct. 27, 1976	"	"	"	"	Robert L. Coiner	1381	517	24,250	Lot 102 Oak Lane Terrament Ct. sec. 1, Perry Sub.
11509 Oct. 27, 1976	"	"	"	"	James D. Smith, Jr.	1381	537	50,000	Lot 1-11 Cor. Kinder, Dr. +
11630 Oct. 28, 1976	"	"	"	"	Jerry L. Gulaby, et al	1381	598	11,000	Lot = 60.5 ac. Cedar Rd.

INDIRECT or MORTGAGEE Index to Real Estate Mortgages -- Greenville County, S. C.

4-A

Open at Proper Tab according to First Letter or Letters of Name and refer to Buff Sub-Index sheet for page reference.

KEYS PRINTING CO.

FILE NUMBER DATE OF RECORD	MORTGAGEES FAMILY NAMES	GIVEN NAMES ABCDEFGH	GIVEN NAMES IJKLMNO	GIVEN NAMES PQRSTUVWXYZ	MORTGAGORS	BOOK	PAGE	AMOUNT	BRIEF DESCRIPTION, LOCATION, ETC. (NOT WARRANTED)
11634 Oct. 28, 1976	First	Federal S	& L Assn.		Jean B. Patter	1381	601	57,000	Deely Stone Ct., Sugar creek, sec. 1 Lot 193 Cor. Stone Ridge Rd. +
11686 Oct. 28, 1976	"	"	"		John W. Cawley	1381	604	38,800	"Pine Spook Forest" Lot 43 Pine wood Dr.,
11696 Oct. 28, 1976	"	"	"		Ted D. Smith, etae	1381	607	28,800	"Timberlake" sec. 3 Lot 21 Sedgfield Dr.,
11697 Oct. 28, 1976	"	"	"		Clifton L. McLaurin, etae	1381	610	38,000	"Canebrake I" Lot 5 Canebrake Dr.,
11735 Oct. 29, 1976	"	"	"		Gasper E. Davis, etae	1381	652	33,200	Heritage Hills Lot 62 Anderson Rd.,
11797 Oct. 29, 1976	"	"	"		Elford B. Wilder	1381	675	33,000	Sec. B. Tower Est. first part Lot 307 Wembley Rd.
11828 Oct. 29, 1976	"	"	"		Sanford R. Kirkus, etae	1381	694	41,950	Knollwood Hts. Mauldin Lot 17 Kingsley Dr., sec. 4
11871 Oct. 29, 1976	"	"	"		Academy Rental Co.	1381	716	36,400	Timberlake Lot 42 Timberlake Dr.,
11879 Oct. 29, 1976	"	"	"		John Mack woods	1381	742	37,500	Heritage Hills Lot 73 Calvin Road,
11876 Oct. 29, 1976	"	"	"		Ben C. Sanders, etae	1381	751	42,000	Sec. 7. Devenger Place Lot 45 Redglowood trace
11881 Oct. 29, 1976	"	"	"		D. Keith Shilley, etae	1381	764	15,750	Lot 1, Longstreet Dr. May Fox Run
11824 Oct. 29, 1976	"	"	"		Heath-Maxwell, etae	1381	782	37,600	Lot 84 May Fox square Sheffield Forest
11791 Oct. 29, 1976	"	"	"		Michael R. Jordan, etae	1381	797	29,000	Lot 10 Confederate ave. Eastgate Village
11884 Oct. 29, 1976	"	"	"		Heath-Maxwell, etae	1381	802	28,800	Lot 64 Bellamy court, Pinehurst, Chh. Hwy. 28.
11880 Oct. 29, 1976	"	"	"		Jack Louis Byrd, etae	1381	805	18,000	St. Lots 22 + 23 Hale sec. 20. Halgate Dr. Wade Hampton Park
12007 Nov. 1, 1976	"	"	"		Michael J. Thimmes	1381	873	36,000	Lot 146 Cor. Legwood Dr. +

INDIRECT or MORTGAGEE Index to Real Estate Mortgages -- Greenville County, S. C.

Open at Proper Tab according to First Letter or Letters of Name and refer to Buff Sub-Index sheet for page reference.

KEYS PRINTING CO.

FILE NUMBER DATE OF RECORD	MORTGAGEES FAMILY NAMES	GIVEN NAMES ABCDEFGH	GIVEN NAMES IJKLMNO	GIVEN NAMES PQRSTUVWXYZ	MORTGAGORS	BOOK	PAGE	AMOUNT	BRIEF DESCRIPTION, LOCATION, ETC. (NOT WARRANTED)
12058 Nov. 1, 1976	First	Federal S	& L Assn.		<i>et al</i> James E. Cantrell	1381	889	41,800	Farrester woods, Mauldin Lot 106 over creek rd., sec. 2
12069 Nov. 1, 1976	"	"	"	"	<i>et al</i> Robert S. Santanello	1381	915	55,600	Stone Ridge Ct. Sugar Creek, sec. 1 Lot 206 Car. Stone Ridge Rd. &
11941 Nov. 1, 1976	"	"	"	"	Robert L. Shaw, <i>et al</i>	1381	922	37,650	addi. Lakewood Lot 35 Balcome Blvd.
11993 Nov. 1, 1976	"	"	"	"	adna L. Craig	1381	935	31,800	Farris Bridge Rd. Lot 5 = 1.7 acres, etc
11999 Nov. 1, 1976	"	"	"	"	Betty R. Kung	1381	940	22,500	Re-Record correct. mtg. for orig. see R.E.M. 1381 pg. 703. Pt. 15 = 3.27
"	"	"	"	"	" " "	1381	740		Re-Record acc. County Rd., Butler Sp.
12060 Nov. 1, 1976	"	"	"	"	<i>et al</i> George M. Cooley	1381	957	48,750	Dobinson St. Stone Lake Dr. sec. 2 Pt. lot 6 car. W. Stone ave. &
12061 Nov. 1, 1976	"	"	"	"	<i>et al</i> William J. McCurley	1381	961	34,708	Edwards Forest Lot 41 Shelly Lane, sec. 5
12085 Nov. 1, 1976	"	"	"	"	Claudia B. Harbit	1381	980	16,000	Highland Terrace Lot 3 Hillcrest Dr.
12049 Nov. 1, 1976	"	"	"	"	J N J Carpenter	1381	995		By mtg. on Rem. Sh. 1230 pg. 256 Release lot 8, Bama Farm Dist II
12050 Nov. 1, 1976	"	"	"	"	Previews Unlimited, Inc. <i>et al</i>	1381	996		By mtg. on Rem. Sh. 1308 pg. 475 Release lot 124, Berman Place Dist II
12106 Nov. 2, 1976	"	"	"	"	William M. Sharpe	1382	1	37,400	Wellington Hill Lot 131 Kenilworth Dr., sec. 3
12259 Nov. 3, 1976	"	"	"	"	John A. Shimell, Jr.	1382	100	60,750	Lake Forest, sec. 1 Lot 96 Lake Fairfield Dr.,
12401 Nov. 4, 1976	"	"	"	"	Carylgn D. Thompson	1382	200	21,200	Lot 101 west Dr. "Calvin-Hyde"
12441 Nov. 4, 1976	"	"	"	"	Lewis J. Amoad	1382	226	92,000	Lot 61 Stone Haven Dr. Burdett est. Mauldin
12456 Nov. 4, 1976	"	"	"	"	<i>et al</i> Leroy C. Hughes	1382	238	14,000	Lot 13 Weather Lane

INDIRECT or MORTGAGEE Index to Real Estate Mortgages -- Greenville County, S. C.

Open at Proper Tab according to First Letter or Letters of Name and refer to Buff Sub-Index sheet for page reference.

KEYS PRINTING CO.

(4-B)

FILE NUMBER DATE OF RECORD	MORTGAGEES FAMILY NAMES	GIVEN NAMES ABCDEFGH	GIVEN NAMES IJKLMNO	GIVEN NAMES PQRSTUVWXYZ	MORTGAGORS	BOOK	PAGE	AMOUNT	BRIEF DESCRIPTION, LOCATION, ETC. (NOT WARRANTED)
12442 Nov. 4, 1976 12275	First	Federal S	& L Assn.		<i>etal</i> Charles Jay Goodwin	1382	247	30,300	Lot 18 wood Circle
Nov. 3, 1976 12273	"	"	"	10-26-77 <i>Cancelled # 12928</i>	<i>etal</i> Margaret E. Darragh	1045	629		Real Property Agree.
Nov. 3, 1976 12273	"	"	"	8-7-78 <i>Cancelled # 1473</i>	<i>etal</i> Charles D. Cooper	1045	630		Real Property Agree.
Nov. 3, 1976 12514	"	"	"	7-10-79 <i>Cancelled # 1024</i>	<i>etal</i> Walter D. Sterling	1045	631		Real Property Agree.
Nov. 5, 1976 12525	"	"	"		J. W. Corp.	1382	317	26,300	Beela Forest Lot 79 Kinnwood circle
Nov. 5, 1976 12559	"	"	"		Ronald L. Jones, <i>etal</i>	1382	332	31,096	"Cunningham acres" Lot 12 Peachtree St., Sec. 3
Nov. 5, 1976 12559	"	"	"		Charles W. Young, <i>etal</i>	1382	344	34,200	"Jennell" Lot 27 Standing Springs Rd.
Nov. 5, 1976 12580	"	"	"		David S. Sammelgard, <i>etal</i>	1382	347	48,150	Deminger Road Lot 50 Longstreet Dr., Sec. 1
Nov. 5, 1976 12627	"	"	"		Donald E. Balty, <i>etal</i>	1382	392	37,600	Broadside, Mauldin Lot 73 meadowbrook Dr., Sec. 3
Nov. 8, 1976 12723	"	"	"		Dary Lee Guthrie Church, by sub.	1382	406	22,650	Kendal Green Lot 2 Kendal Green Dr.
Nov. 8, 1976 12629	"	"	"		Second Presbyterian	1382	442	29,500	Cr. Liberty Park Lot 25 Shuf trail (Proffitt
Nov. 8, 1976 12625	"	"	"		Jerry L. Porter, <i>etal</i>	1382	461	28,450	Denkins Est. Lot 5 Fork Shoals Rd., Sec. 1
Nov. 8, 1976 12625	"	"	"		Joe B. Meaders	1382	464	34,200	Forrester woods, Sec. 4, Mauldin Lot 166 Royal Oak Rd.
Nov. 8, 1976 12834	"	"	"		J. N. J. Corporation	1382	467		for mtg. see REm Bk. 1230 pg. 256 Release Lot 79 Beela Forest Road
Nov. 9, 1976 12834	"	"	"		Charles R. Drammell	1382	514		for mtg. see REm Bk. 1244 pg. 479 Release Lien by Judgment Court # 76-4574
Nov. 9, 1976	"	"	"		Charles R. Drammell Bldm.	1382	515		for mtg. see REm Bk. 1238 pg. 881 Release Lien by Judgment Court # 76-4575

INDIRECT or MORTGAGEE Index to Real Estate Mortgages -- Greenville County, S. C.

Open at Proper Tab according to First Letter or Letters of Name and refer to Buff Sub-Index sheet for page reference.

KEYS PRINTING CO.

FILE NUMBER DATE OF RECORD	MORTGAGEES FAMILY NAMES	GIVEN NAMES ABCDEFGHIJ	GIVEN NAMES KLMNOP	GIVEN NAMES QRSTUVWXYZ	MORTGAGORS	BOOK PAGE	AMOUNT	BRIEF DESCRIPTION, LOCATION, ETC. (NOT WARRANTED)
12834 Nov. 9, 1976	First	Federal S	& L Assn.		H/Lta Charles R. Drammell, ^{Blk.}	1382 514		See mtg. see Rem Blk. 1348 pg. 645 Release Lien by Judgment Rule # 76-4571
12834 Nov. 9, 1976	"	"	"	"	Charles R. Drammell ^{America, Inc.}	1382 521		See mtg. see Rem Blk. 1207 pg. 427 Release Lien by Judgment Rule # 76-4086
12764 Nov. 9, 1976	"	"	"	"	Scottish Inn of ^{Blk.}	1382 521	.00	Hills
12760 Nov. 9, 1976	"	"	"	"	John W. Halder	1382 473	18,900	Lot 1 Nashua Dr., Hampshire
12854 Nov. 9, 1976	"	"	"	"	B. O. Boullie, ^{Blk.}	1382 487	37,800	Prof. Regnier Unit 23 Charter Oak, Horry. Blk. 1st.
12762 Nov. 9, 1976	"	"	"	"	Henry C. Harrison ^{Blk.}	1382 535	58,000	Lot 32 Bellvue Dr., Sec. 11 Trullingswood
12824 Nov. 9, 1976	"	"	"	"	William Kemp Brock ^{Blk.}	1382 559	5,150	Lot 2 Trephidge Rd., Sec. 1 "Hudson acres"
12879 Nov. 9, 1976	"	"	"	"	Simon C. Speir ^{Blk.}	1382 568	45,000	Lot 32 Greenwood Ave.,
12855 Nov. 9, 1976	"	"	"	"	Joe E. Nardine's Enterp. (Via Schapittel)	1382 571	36,700	Lot 114 Pine Brook Forest acres
12987 Nov. 10, 1976	"	"	"	"	Edmond A. Schapittel, ^{Blk.}	1382 574	41,400	Lot 3 Daisy Ave., "Cunningham"
12917 Nov. 9, 1976	"	"	"	"	W. D. Garberough	1382 706		Release Lot 41 Forester Woods Sec 7 for mtg. see Rem Blk. 1311 pg. 745
12920 Nov. 10, 1976	"	"	"	"	"	1382 706	.00	4 Forester's mtg. Blk. 1369 pg. 170 Orchard acres
12957 Nov. 10, 1976	"	"	"	"	Delorah L. Raines	1382 601	21,500	Lot 167 Orchard Dr., Sec. 3
12917 Nov. 10, 1976	"	"	"	"	Ben Eugene Sanders ^{Blk.}	1382 604	44,400	Lot 4 Camelot Dr., Woodall Forester woods, m. pullin
12917 Nov. 10, 1976	"	"	"	"	Foothills Delta, ^{Blk.}	1382 605	43,200	Lot 50 Cherry Hill Rd., Sec. 7
12917 Nov. 10, 1976	"	"	"	"	Stephan J. Stone	1382 661	37,500	Lot 305 Crestmont Dr., (Merchant Blk.) + Hill route Blk. Del Norte, Sec. 2
"	"	"	"	"	"	1382 666		

INDIRECT or MORTGAGEE Index to Real Estate Mortgages -- Greenville County, S. C.

4-C
()

Open at Proper Tab according to First Letter or Letters of
Name and refer to Buff Sub-Index sheet for page reference.

KEYS PRINTING CO.

FILE NUMBER DATE OF RECORD	MORTGAGEES FAMILY NAMES	GIVEN NAMES ABCDEFGHIJ	GIVEN NAMES JKLMNO	GIVEN NAMES PQRSTUVWXYZ	MORTGAGORS	BOOK	PAGE	AMOUNT	BRIEF DESCRIPTION, LOCATION, ETC. (NOT WARRANTED)
12918 Nov. 19, 1976	First	Federal S	& L Assn.		Lodge # 311 Simpsonville A.F.M. et al	1382	664	10,000.00	Lot 3, W. Main St., Dille Dille Dille St.
12955 Nov. 10, 1976	"	"	"	"	Melvin A. Thomas et al	1382	667	12,000.00	Lot 2 Old Eastley Bridge Sec. 7, Croftstone Acres
13000 Nov. 10, 1976	"	"	"	"	Ronald M. Sage	1382	670	25,000.00	Lot 2 Wedgewood Ave., Fairview St.
13024 Nov. 10, 1976	"	"	"	"	Robert A. Young et al et al	1382	688	27,000.00	Lots 1 & 2 Bysan Rd., Canebrake I
13026 Nov. 10, 1976	"	"	"	"	Robert J. Cunningham	1382	691	43,150.00	Lot 100 Duquesne Dr., Dogwood Terrace
13037 Nov. 13, 1976	"	"	"	"	Naughton Realty Inc. et al	1382	694	25,200.50	Lot 30 Sylvania Dr., "Heritage Hills"
13037 Nov. 12, 1976	"	"	"	"	Barry N. Bolding et al	1382	709	36,100.00	Lot 124 Blaufoft St., ave.) North Park
13037 Nov. 12, 1976	"	"	"	"	Nis C. Nielsen, III et al	1382	712	25,100.00	Lot 42 N. Park St. Griffith Berea Forest, Sec. 2
13163 Nov. 12, 1976	"	"	"	"	Edward E. Lumber Inc.	1382	721	33,250.32	Lot 127 Berea Forest Cr., (after Vista ave.) Carolina Ct.
13270 Nov. 12, 1976	"	"	"	"	Hampton Enterprises Enterprises, Inc.	1382	793	23,315.00	Lot 5 & 6 Jersey ave. Berea
13269 Nov. 12, 1976	"	"	"	"	Threatt-Maxwell et al	1382	828	44,000.00	Lot 171 Rosebay Dr., Done Done Hill
13267 Nov. 12, 1976	"	"	"	"	Richard J. Daniel	1382	835	23,000.00	Lot 10 Sugarberry Lane, Hwy. Prop. Bequith
13166 Nov. 12, 1976	"	"	"	"	Doris J. Crompton et al	1382	838	5,000.00	Unit 4-N. Tower Park Hills
13150 Nov. 12, 1976	"	"	"	"	John Malcolm Wood Jr. et al	1382	873	37,500.00	Lot 73 Calvin Rd., Heritage "Bellingham"
13040 Nov. 12, 1976	"	"	"	"	Larry J. Lockaber et al	1382	988	28,400.00	Lot 179 Newgate, Sec. 11 + white water ch. Sugar creek Sec. 7
Nov. 12, 1976	"	"	"	"	Colman & Darby	1382	891	55,150.00	Lot 165 Cor. Stone Edge Rd

INDIRECT or MORTGAGEE Index to Real Estate Mortgages -- Greenville County, S. C.

Open at Proper Tab according to First Letter or Letters of Name and refer to Buff Sub-Index sheet for page reference.

KEYS PRINTING CO.

FILE NUMBER DATE OF RECORD	MORTGAGEES FAMILY NAMES	GIVEN NAMES ABCDEFGHIJ	GIVEN NAMES JKLMNOPQ	GIVEN NAMES RSTUVWXYZ	MORTGAGORS	BOOK	PAGE	AMOUNT	BRIEF DESCRIPTION, LOCATION, ETC. (NOT WARRANTED)
13339 Nov. 15, 1976	First	Federal S	& L Assn.		<i>Naughton</i> Patricia Lynn <i>etal</i>	1382	921	.00 17,000	"North Gardens" Lot 14 N. Garden Circle
13439 Nov. 15, 1976	"	"	"	"	Harold L. Conlan	1382	956	.69 21,696	Forestdale <i>Agts.</i> Lot 17 Forestdale Dr.
13298 Nov. 15, 1976	"	"	"	"	Earnest C. Fair, <i>etal</i>	1382	980	.00 13,950	Augusta Rd. <i>Conlan</i> Lot 219 Seasley Ave, Mauldin, <i>agts</i>
13303 Nov. 15, 1976	"	"	"	"	Charles E. Graydon <i>Edin, Inc.</i>	1383	13	.00 38,000	Lot 45 Fargo St. <i>Edin</i> III III Mauldin, <i>agts</i>
13303 Nov. 15, 1976	"	"	"	"	George O'Shields	1383	16	.00 28,000	Lot 46 Fargo St., <i>Edin</i> "Kingsgate"
13351 Nov. 15, 1976	"	"	"	"	Maria P. Zaharis, <i>etal</i>	1383	43	.96 46,873	Lot 65 Danington Dr., "Merifield Park"
13476 Nov. 16, 1976	"	"	"	"	J. Andrew Putman, <i>etal</i>	1383	72	.00 47,000	Lot 61 Hillborough Dr., Line <i>agts</i>
13536 Nov. 16, 1976	"	"	"	"	Robert D. Putman	1383	111	.00 15,500	Lot 25 Pine Grove Lane, Prop. <i>agts</i>
13537 Nov. 16, 1976	"	"	"	"	John R. Young, <i>etal</i>	1383	114	.00 15,330	Unit 3-5 <i>agts</i> <i>agts</i> <i>agts</i> Seachree Dr. <i>agts</i> <i>agts</i> <i>agts</i>
13631 Nov. 17, 1976	"	"	"	"	Andrew Patrick Sarricchio, <i>etal</i>	1383	140	.00 41,000	Lot 1 Cor. Mt. Vernon Rd. + University <i>agts</i>
13656 Nov. 17, 1976	"	"	"	"	James a. Brooks, <i>etal</i>	1383	157	.00 34,200	Lot 68 Gumbrook Dr., <i>agts</i> Mauldin
13579 Nov. 17, 1976	"	"	"	"	James a. Lowell, <i>etal</i>	1383	214	.00 35,000	Lot 18 Finley Ct., <i>agts</i> <i>agts</i> Knullwood
13703 Nov. 19, 1976	"	"	"	"	Richard D. Evatt, <i>etal</i>	1383	230	.00 25,550	Lot 34 Kathryn Ct., <i>agts</i> <i>agts</i> Obstruct
13707 Nov. 18, 1976	"	"	"	"	Santelis D. Athanasiadis	1383	235	.00 28,700	" <i>agts</i> <i>agts</i> " St. Lot 43 <i>agts</i> <i>agts</i> <i>agts</i>
13709 Nov. 18, 1976	"	"	"	"	Danill P. Norris	1383	288	.00 12,000	" <i>agts</i> <i>agts</i> " St. Lot 9 <i>agts</i> <i>agts</i> <i>agts</i>
13779 Nov. 18, 1976	"	"	"	"	Billy D. Couch, <i>etal</i>	1383	301	.00 25,000	" <i>agts</i> <i>agts</i> " Lot 24 <i>agts</i> <i>agts</i> <i>agts</i>

INDIRECT or MORTGAGEE Index to Real Estate Mortgages - Greenville County, S. C.

4-D
()

Open at Proper Tab according to First Letter or Letters of Name and refer to Buff Sub-Index sheet for page reference.

KEYS PRINTING CO.

FILE NUMBER DATE OF RECORD	MORTGAGEES FAMILY NAMES	GIVEN NAMES ABCDEFGHIJ	GIVEN NAMES JKLMNO	GIVEN NAMES PQRSTUVWXYZ	MORTGAGORS	BOOK	PAGE	AMOUNT	BRIEF DESCRIPTION, LOCATION, ETC. (NOT WARRANTED)
13793 Nov. 18, 1976	First	Federal S	& L Assn.		as atty. in fact for Robert L. McCall Charlotte H. Smith 1383 307	1383	307	.00 22,400	"North Garden" Lot 9 Hermans Dr., "Bellingham" D'ville
13791 Nov. 18, 1976	"	"	"	"	Clarence L. Blume 1383 310	1383	310	.00 29,900	Lot 88 Newgate Dr., sec. IV "Wade Hampton Gardens"
13788 Nov. 18, 1976	"	"	"	"	Richard A. Dietz 1383 313	1383	313	.00 39,150	Lot 13 Leywood Dr., sec. III "Hillsborough"
13908 Nov. 19, 1976	"	"	"	"	Barbara J. Phillips 1383 360	1383	360	.00 36,000	Lot 115 Liberty Lane, sec. II sec. II - 51/2, 1/2 E 1/2
13717 Nov. 18, 1976	"	"	"	"	David J. Smith, et al 1383 300	1383	300	.00 35,117	Lot 77 Sherman Dr., sec. I Tower Est.
13933 Nov. 18, 1976	"	"	"	"	Roger J. Green, et al 1383 383	1383	383	.00 59,973	Lot 25 Pinckney Rd., sec. A Pointe A, Pelham Pointe
13837 Nov. 19, 1976	"	"	"	"	William D. McKibbin 1383 410	1383	410	.00 7,250	Lot, Cor. Laurens Hill Rd. + wildaire Est., sec. III
13957 Nov. 19, 1976	"	"	"	"	Bailey A. Byers 1383 423	1383	423	.15 34,068	Lot 65 Wanderswood Dr., D'ville, S.C. also gnt. in alley
13909 Nov. 19, 1976	"	"	"	"	L. S. Spinks 1383 426	1383	426	.00 48,750	Tracts 112 Kutherford St. sec. IV "Botany woods"
14099 Nov. 22, 1976	"	"	"	"	Jack E. Shaw, et al 1383 586	1383	586	.00 54,000	Pl. lot 368 Botany Rd., addn. "Abbeville Highlands"
14100 Nov. 22, 1976	"	"	"	"	Don J. Berry, et al 1383 512	1383	512	.00 12,000	Lot 485 W. Fair Rd. Sherman Park
14081 Nov. 22, 1976	"	"	"	"	J. Walter Camlin 1383 554	1383	554	.00 16,400	Lot 1 Crestfield Rd., sec. I Abington Way Kingsgate, sec. II
14078 Nov. 22, 1976	"	"	"	"	John C. Evans, et al 1383 557	1383	557	.00 48,750	Lot 18 Cor. Sumner Dr. + Dr. Wade Hampton Gardens, sec. I
14024 Nov. 22, 1976	"	"	"	"	J. Handy Miller, et al 1383 560	1383	560	.00 25,000	Lot 32 Cor. Bulfer Dr. + Leywood
14092 Nov. 22, 1976	"	"	"	"	Jack E. Shaw, et al 1383 575	1383	575	.00	Mod. Acq. + Loan Assumption for Mtg on R.E.M. Pl. 1325 pg. 551 + correction 1383 pg. 506
	"	"	"	" 1383 575	1383	575	.00	

INDIRECT or MORTGAGEE Index to Real Estate Mortgages -- Greenville County, S. C.

Open at Proper Tab according to First Letter or Letters of Name and refer to Buff Sub-Index sheet for page reference.

KEYS PRINTING CO.

FILE NUMBER DATE OF RECORD	MORTGAGEES FAMILY NAMES	GIVEN NAMES ABCDEFGHIJ	GIVEN NAMES KLMNOP	GIVEN NAMES PQRSTUVWXYZ	MORTGAGORS	BOOK	PAGE	AMOUNT	BRIEF DESCRIPTION, LOCATION, ETC. (NOT WARRANTED)
14159 Nov. 23, 1976	First	Federal S	& L Assn.		H. Joll Russell, etal	1383	662	.00 25,900	marrow Est. Lot 21 Gallwood Dr., Chanticleer, sec. I
14159 Nov. 23, 1976	"	"	"		John D. Ford, etal	1383	665	.00 64,000	Lot 174 Bachman Ct., "Rowley Place"
14368 Nov. 24, 1976	"	"	"		Oba M. Gray, etal	1383	807	.00 38,250	Lot 4 Lee Strip E. North St. "Linwood"
14367 Nov. 24, 1976	"	"	"		Anne A. Landreth etal	1383	810	.00 27,500	Lot 60 Brewster Dr., Pine Brook Forest sec I
14380 Nov. 24, 1976	"	"	"		R. David Kincaid	1383	848	.00 39,000	Lot 90 White Oak Dr. Sane Sane Hpts.
14338 Nov. 24, 1976	"	"	"		Joseph Wayne Davis	1383	856	.00 16,200	Lot 39 Sinal Road, Cape
14240 Nov. 24, 1976	"	"	"		Juanita N. Chapman	1383	864	.00 8,500	Lot 20 & Lot 21 Rogers
14111 Nov. 23, 1976	"	Cancelled Donnie S. Linkerley remc		6-1-81 #33365	etal	1383	864		Real Property Cape
14111 Nov. 23, 1976	"	Cancelled Donnie S. Linkerley remc		9-22-77 cancelled # 9324	D. Dell Evers etal	1383	864		Real Property Cape
14111 Nov. 23, 1976	"	Cancelled Donnie S. Linkerley remc		3-31-78 cancelled # 28821	Donald E. Rowland etal	1383	864		Real Property Cape
14405 Nov. 26, 1976	"	"	"		Margaret R. Rainey etal	1383	864	.00	Real Property Cape
14424 Nov. 26, 1976	"	"	"		Buddy Donald Farmer	1383	891	.00 37,050	Lot 4 Cor. Wolfe Rd. & James Sec. IV, Del Norte Est.
14402 Nov. 26, 1976	"	"	"		David D. Rosamond etal	1383	897	.00 33,700	Lot 477 Sexton Ct. addi.
14610 Nov. 26, 1976	"	"	"		Lewis D. Aminger	1383	945	.00 16,150	Lot 10 Dunnie Dr. For. mty au Kim bk. 1295 pp. 346
14537 Nov. 28, 1976	"	"	"		W. N. Leatic, Inc.	1383	949	.00	Modification Agreement Mehls Dr. Brentwood, sec. III
14602 Nov. 28, 1976	"	"	"		William L. Lenland etal	1383	971	.00 39,800	Lot 121 Cor. Brentwood Way & Wellington Hill
14602 Nov. 28, 1976	"	"	"		Gerry W. Andrews	1384	39	.53 26,157	Lot 18 Wellington Hill

INDIRECT or MORTGAGEE Index to Real Estate Mortgages - Greenville County, S. C.

(4 - E)

Open at Proper Tab according to First Letter or Letters of Name and refer to Buff Sub-Index sheet for page reference.

KEYS PRINTING CO.

FILE NUMBER DATE OF RECORD	MORTGAGEES FAMILY NAMES	GIVEN NAMES ABCDEFGHIJ	GIVEN NAMES JKLMNO	GIVEN NAMES PQRSTUVWXYZ	MORTGAGORS	BOOK	PAGE	AMOUNT	BRIEF DESCRIPTION, LOCATION, ETC. (NOT WARRANTED)
14599 Nov. 29, 1976	First	Federal S	& L Assn.		Robert L. Hester, III	1384	42	24,400.00	Lot 22 Jubilee mtn. Rd.
14599 Nov. 29, 1976	"	"	"		Robert L. Hester, III et al	1384	45	23,600.00	Lot 21 Jubilee mtn Rd. "Hughes Hgts"
14638 Nov. 30, 1976	"	"	"		William C. Nichols	1384	58	18,000.00	Lot 9 S.W. Parker Rd. "Kinggate"
14645 Nov. 30, 1976	"	"	"		Laticia L. Carver et al	1384	62	59,000.00	Lot 92 Knadden Dr. Haviz Prop. Regime
14745 Nov. 30, 1976	"	"	"		Allen J. Lethbridge	1384	98	37,800.00	Unit B-9 Charter Oaks Brook Glenn Gardens
14777 Nov. 30, 1976	"	"	"		Earl Fields, et al et al	1384	120	34,200.00	Lot 102 Brook Glenn Rd., D'ville
14634 Nov. 30, 1976	"	"	"		H. Samuel Stillwell	1384	163	40,000.00	Lot 3 Pittman St. City of Colonial Hills
14644 Nov. 30, 1976	"	"	"		Lex E. McBryde, et al	1384	166	30,400.00	Lot 25 Embury Dr., Sec. 2 McQuain Gardens, Sutter St.
14672 Nov. 30, 1976	"	"	"		Don L. Reid, et al	1384	178	32,000.00	Lot 105 Richbourg Rd., Montclair
14732 Nov. 30, 1976	"	"	"		Daniel M. Self, et al	1384	184	28,350.00	Lot 25 Archdale Dr., Regime
14770 Nov. 30, 1976	"	"	"		Rebekah J. Forester	1384	193	10,000.00	6 C Town Park Haviz Prop. Inquiry on Rem Bk. 1308 pg. 485
14764 Nov. 30, 1976	"	"	"		Primer Unlimited, Inc.	1384	61		Reign Lot 15 Sevenson Plan Det Sutter St.
14852 Dec. 1, 1976	"	"	"		Candace Hall Snoman M. et al	1384	253	38,000.00	Lot 32 Rolling Green Cr., Sutter St.
14880 Dec. 1, 1976	"	"	"		James Wesley Snyder et al	1384	256	45,150.00	Pl. lots 112 McDaniel Ave. Brook Glenn Gardens
14851 Dec. 1, 1976	"	"	"		Richard L. Edwards et al	1384	304	32,550.00	Lot 40 Kensington Rd., Stone St.
14854 Dec. 1, 1976	"	"	"		James H. Culbertson	1384	307	10,500.00	Lot Old Stone Rd.,

INDIRECT or MORTGAGEE Index to Real Estate Mortgages -- Greenville County, S. C.

Open at Proper Tab according to First Letter or Letters of Name and refer to Buff Sub-Index sheet for page reference.

KEYS PRINTING CO.

FILE NUMBER DATE OF RECORD	MORTGAGEES FAMILY NAMES	GIVEN NAMES ABCDEFGHIJ	GIVEN NAMES JKLMNO	GIVEN NAMES PQRSTUVWXYZ	MORTGAGORS	BOOK	PAGE	AMOUNT	BRIEF DESCRIPTION, LOCATION, ETC. (NOT WARRANTED)
14881 Dec. 1, 1976	First	Federal	S & L Assn.		Chris O. Turner	1384	319	16,000 ^{.00}	"Roselale" Chick Spg. Sp. Lot 34 Rosemary Lane
14925 Dec. 2, 1976	"	"	"	"	Kenneth Lee Wright <i>et al</i>	1384	334	29,600 ^{.00}	Phillips Rd. Bowling Spg. Est. Lot 25 Cor. Browning Dr. & Dr. Haselwood, Sec. 20
14995 Dec. 2, 1976	"	"	"	"	Robert E. Landreth <i>Inc.</i>	1384	354	36,000 ^{.00}	St. lot 23 & lot 24 Melkwood Kings acres, Beer
15024 Dec. 2, 1976	"	"	"	"	Davidson Enterprises <i>et al</i>	1384	357	24,400 ^{.00}	Lot 22 Bent Creek Dr., Del Norte Est. Sec. 3
14994 Dec. 2, 1976	"	"	"	"	Stephen L. Johnson <i>et al, Inc.</i>	1384	387	37,050 ^{.05}	St. lot 359 Ladbroke Rd. Wade Hampton Audens
15057 Dec. 3, 1976	"	"	"	"	Cotman & Darby	1384	412	21,315 ^{.00}	Lot 3 Leywood Dr., Sec III Mandy St.
15054 Dec. 3, 1976	"	"	"	"	John M. Dillard	1384	445	63,750 ^{.00}	St. lot 5 Cor. 15 ft. alley & Breakwood Forest, Sec II
15060 Dec. 3, 1976	"	"	"	"	Dale Adams <i>et al Builders, Inc.</i>	1384	421	26,100 ^{.00}	Lot 53 Wintergreen Lane Sec. 6 Ovinger Place
15127 Dec. 3, 1976	"	"	"	"	Charles E. Butley <i>Co., Inc.</i>	1384	462	37,200 ^{.00}	Lot 57 Hudson Farm Rd.
15174 Dec. 3, 1976	"	"	"	"	Premier Investment	1384	486	24,050 ^{.00}	Lot 576 Cor. Unnamed St. & St. & St. (Anglers. also lot)
"	"	"	"	"	"	1384	486		Old U.S. Army # 27
15174 Dec. 3, 1976	"	"	"	"	William E. Smith <i>Inc.</i>	1384	489	9,000 ^{.00}	Phase Sec. 9, Phase A Lot 7 Deminger Rd. Deminger
15174 Dec. 3, 1976	"	"	"	"	Premier Invest. Co.	1384	492	19,000 ^{.00}	Deminger Place, Phase A Lots 679 Deminger Rd., Sec. 9
15174 Dec. 3, 1976	"	"	"	"	John A. Baker, Inc.	1384	495	7,000 ^{.00}	Dr. "Deminger Place" Sec. 9 Phase A Lot 5 Cor. Deminger Rd. & meadow wood
15174 Dec. 3, 1976	"	"	"	"	Dee Smith Co., Inc.	1384	498	9,000 ^{.00}	Phase Sec. 9, Phase A Lot 8 Deminger Rd. Deminger
15135 Dec. 3, 1976	"	"	"	"	Levil E. Miller, Inc.	1384	534	27,000 ^{.00}	"Westcliffe" Lot 213 Westcliffe Way Sec. III B

INDIRECT or MORTGAGEE Index to Real Estate Mortgages — Greenville County, S. C.

4-F

REG. U. S. PAT. OFFICE *Chas McCott* County Indexes Since 1888 An Identifying Trade Mark

Open at Proper Tab according to First Letter or Letters of Name and refer to Buff Sub-Index sheet for page reference.

COTT FAMILY NAME INDEX No. 75 © 1949
MADE BY THE COTT INDEX COMPANY, COLUMBUS, OHIO
SOLD BY WALKER, EVANS & COGSWELL CO., CHARLESTON, S.C.

FILE NUMBER	MORTGAGEES FAMILY NAMES	GIVEN NAMES ABCDEFGHIJ	GIVEN NAMES JKLMNO	GIVEN NAMES PQRSTUVWXYZ	MORTGAGORS	BOOK	PAGE	Amount	BRIEF DESCRIPTION, LOCATION, ETC. (Not Warranted)
DATE OF RECORD									
15053 Dec. 3, 1976	First	Federal S & L Assn.			<i>Alpha Smith Enterprises</i> <i>Kenneth D. Smith</i>	1384	518	.00 31,200	" Wolfe ave" Lot 2 Wolfe road
14982 Dec. 2, 1976	"	<i>Donnie S. Lankford</i> 1142 MC	5-29-78 # 35455	et al	<i>William S. Jones Jr</i>	1047	178		Real Property Copye
14982 Dec. 2, 1976	"	"	11-14-77 # 14915	et al	<i>S. Carl Pindamore</i>	1047	179		Real Property Copye
14982 Dec. 2, 1976	"	"	11-30-78 # 16720	et al	<i>Robert M. Hawkins</i>	1047	180		Real Property Copye
15270 Dec. 6, 1976	"	"	"	"	<i>allan Daniel Jeffery</i>	1384	571	.00 13,100	"Burst circle" Pt. lot 3 mtn. view ave.
15256 Dec. 6, 1976	"	"	"	"	<i>Edgar C. Green, Jr.</i>	1384	582	.00 42,000	"Hazelwood" Lot 46 mellyn st., sec. 3
15321 Dec. 7, 1976	"	"	"	"	<i>academy Rental Co.</i>	1384	618	.00 24,000	circle Lot 91 Pt. lot 10, wood
15506 Dec. 8, 1976	"	"	"	"	<i>Lewis J. Smoak, et al</i>	1384	723	.00 92,000	Re-Record Correct. mtg. for orig. see R&M
"	"	"	"	"	" " " "	1384	723		Re-Record Bk. 1382 Pg. 226. Lot 61
15561 Dec. 9, 1976	"	"	"	"	<i>Marvin E. Haygood</i>	1384	749	.00 48,700	Ed. Tract = 1.16 acs. Devenger
15561 Dec. 9, 1976	"	"	"	"	<i>J. Palmer Brown, et al</i>	1384	752	.00 27,050	Forestdale Hqts. Lot 11 Forestdale Dr.
15588 Dec. 9, 1976	"	"	"	"	<i>Kolland J. Rudd, et al</i>	1384	812	.00 23,000	Dakwood qeres Lot 37 Dakwood ave.
15565 Dec. 9, 1976	"	"	"	"	<i>Jannie Hill, et al</i>	1384	818	.00 6,500	Pt. lot 1 Leach st.
15732 Dec. 10, 1976	"	"	"	"	<i>Stanley W. Zieg, et al</i>	1384	854	.00 34,400	William woods, sec. 1 Lot 4 Bille Path lane
15728 Dec. 10, 1976	"	"	"	"	<i>Jurymen J. Foxton</i>	1384	860	.00 23,950	Georgia Hqts. Mills Lot 57 Lannie ave. E.
15727 Dec. 10, 1976	"	"	"	"	<i>Evelyn J. Fields</i>	1384	863	.00 30,850	Canthony, sec. II Lot 81 First Day st.

INDIRECT or MORTGAGEE Index to Real Estate Mortgages — Greenville County, S. C.

() REG. U. S. PAT. OFFICE *Chas McCott* County Indexes Since 1888 An Identifying Trade Mark

Open at Proper Tab according to First Letter or Letters of Name and refer to Buff Sub-Index sheet for page reference.

COTT FAMILY NAME INDEX No. 75 © 1949
MADE BY THE COTT INDEX COMPANY, COLUMBUS, OHIO
SOLD BY WALKER, EVANS & COGSWELL CO., CHARLESTON, S.C.

FILE NUMBER	MORTGAGEES FAMILY NAMES	GIVEN NAMES ABCDEFGHIJ	GIVEN NAMES KLMNOP	GIVEN NAMES QRSTUVWXYZ	MORTGAGORS	BOOK	PAGE	Amount	BRIEF DESCRIPTION, LOCATION, ETC. (Not Warranted)
15738 Dec. 10, 1976	First	Federal S	& L Assn.		<i>M. D. Proffitt, Inc</i>	1384	869	.00 65,000	<i>Hone Ridge Cr. Sugar Creek, Sec. 1 Lot 205 Cor. Grey Stone Cr. & "Augusta Creek"</i>
15772 Dec. 10, 1976	"	"	"	"	<i>Thomas C. Blackman Co., a partner.</i>	1384	898	.00 29,600	<i>Lot 64 Augusta Cr., Great Glen Rd., Dil. Route East.</i>
15816 Dec. 10, 1976	"	"	"	"	<i>Deminger Road Land Co., Inc.</i>	1384	904	.00 29,600	<i>Lot 177 Cor. Broadford Cr. & Belle Meade</i>
15816 Dec. 10, 1976	"	"	"	"	<i>Premier Investment</i>	1384	907	.00 23,200	<i>Lot 271 Pine Creek Cr., Sec. 1 .92 ac. S. 11th. W.</i>
15816 Dec. 10, 1976	"	"	"	"	<i>Cora C. Cuthbertson</i>	1384	997	.00 69,900	<i>Lot 1, Kupper Mtn. Cr. also less part</i>
15776 Dec. 10, 1976	"	"	"	"	<i>Billy R. Malander</i>	1384	927	.00 37,500	<i>Lot 6 Cunningham Cr. Bishop Hgts. Magnolia</i>
15770 Dec. 10, 1976	"	"	"	"	<i>Fred Newman (W. L. W. Varner, Jr.)</i>	1384	937	.00 36,500	<i>Lot 37 Ashmore Bridge Cr. Colonial Hills</i>
15733 Dec. 10, 1976	"	"	"	"	<i>Lea William Varner, Jr.</i>	1384	945	.00 27,900	<i>Lot 3 Brighton Cr., Sec. 2</i>
15733 Dec. 10, 1976	"	"	"	"	<i>Eben R. Edwards, Jr.</i>	1384	948	.00 54,500	<i>Lot 2 Oakway Cr., Oakway Cr. Monticello, Sec. 11</i>
15698 Dec. 10, 1976	"	"	"	"	<i>Jeffery Wayne Armin</i>	1384	962	.00 30,150	<i>Lot 52 Cor. Archdale Cr. & Belford Magnolia, Sec. 11</i>
15696 Dec. 10, 1976	"	"	"	"	<i>Frances J. Beddingfield</i>	1384	965	.00 36,100	<i>Lot 94 Woodhill Cr., Estery Cr. "Woodhill"</i>
15807 Dec. 10, 1976	"	"	"	"	<i>Walter Diehl, et al</i>	1384	977	.00 35,000	<i>Lot 7 Camelot Cr., Cr. Cr.</i>
15818 Dec. 10, 1976	"	"	"	"	<i>Roscoe Calvin M. Mays</i>	1384	977	.00 19,000	<i>Lot 3, 11, 12, 20, 21, 22, 23, 24, 25, 26, 27, 28, 29, 30, 31, 32, 33, 34, 35, 36, 37, 38, 39, 40, 41, 42, 43, 44, 45, 46, 47, 48, 49, 50, 51, 52, 53, 54, 55, 56, 57, 58, 59, 60, 61, 62, 63, 64, 65, 66, 67, 68, 69, 70, 71, 72, 73, 74, 75, 76, 77, 78, 79, 80, 81, 82, 83, 84, 85, 86, 87, 88, 89, 90, 91, 92, 93, 94, 95, 96, 97, 98, 99, 100</i>
15818 Dec. 10, 1976	"	"	"	"	<i>Alvin E. Colvin, et al</i>	1384	977	.00 27,000	<i>Lot 10, 11, 12, 13, 14, 15, 16, 17, 18, 19, 20, 21, 22, 23, 24, 25, 26, 27, 28, 29, 30, 31, 32, 33, 34, 35, 36, 37, 38, 39, 40, 41, 42, 43, 44, 45, 46, 47, 48, 49, 50, 51, 52, 53, 54, 55, 56, 57, 58, 59, 60, 61, 62, 63, 64, 65, 66, 67, 68, 69, 70, 71, 72, 73, 74, 75, 76, 77, 78, 79, 80, 81, 82, 83, 84, 85, 86, 87, 88, 89, 90, 91, 92, 93, 94, 95, 96, 97, 98, 99, 100</i>
15820 Dec. 10, 1976	"	"	"	"	<i>J. Eric H. Hill</i>	1384	977	.00 27,000	<i>Lot 10, 11, 12, 13, 14, 15, 16, 17, 18, 19, 20, 21, 22, 23, 24, 25, 26, 27, 28, 29, 30, 31, 32, 33, 34, 35, 36, 37, 38, 39, 40, 41, 42, 43, 44, 45, 46, 47, 48, 49, 50, 51, 52, 53, 54, 55, 56, 57, 58, 59, 60, 61, 62, 63, 64, 65, 66, 67, 68, 69, 70, 71, 72, 73, 74, 75, 76, 77, 78, 79, 80, 81, 82, 83, 84, 85, 86, 87, 88, 89, 90, 91, 92, 93, 94, 95, 96, 97, 98, 99, 100</i>
15820 Dec. 10, 1976	"	"	"	"	<i>J. Eric H. Hill</i>	1384	977	.00 27,000	<i>Lot 10, 11, 12, 13, 14, 15, 16, 17, 18, 19, 20, 21, 22, 23, 24, 25, 26, 27, 28, 29, 30, 31, 32, 33, 34, 35, 36, 37, 38, 39, 40, 41, 42, 43, 44, 45, 46, 47, 48, 49, 50, 51, 52, 53, 54, 55, 56, 57, 58, 59, 60, 61, 62, 63, 64, 65, 66, 67, 68, 69, 70, 71, 72, 73, 74, 75, 76, 77, 78, 79, 80, 81, 82, 83, 84, 85, 86, 87, 88, 89, 90, 91, 92, 93, 94, 95, 96, 97, 98, 99, 100</i>

INDIRECT or MORTGAGEE Index to Real Estate Mortgages -- Greenville County, S. C.

Open at Proper Tab according to First Letter or Letters of Name and refer to Buff Sub-Index sheet for page reference.

KEYS PRINTING CO.

FILE NUMBER DATE OF RECORD	MORTGAGEES FAMILY NAMES	GIVEN NAMES ABCDEFGH	GIVEN NAMES IJKLMNO	GIVEN NAMES PQRSTUVWXYZ	MORTGAGORS	BOOK	PAGE	AMOUNT	BRIEF DESCRIPTION, LOCATION, ETC. (NOT WARRANTED)
15834 Dec. 13, 1976	First	Federal S	& L Assn.		Richard C. Keene ^{etal}	1385	4	39,900	Merifield Park Lot #6 Hudson Rd., Sec. 3
15875 Dec. 13, 1976	"	"	"	"	Robert K. addis ^{etal}	1385	36	39,200	Broad Forest Lot 117 Holly Circle, Pine
15944 Dec. 13, 1976	"	"	"	"	R. Wayne Byrd ^{etal}	1385	64	59,200	Chantilly, Sec. III Lot 132 Chapman Rd.
15938 Dec. 13, 1976	"	"	"	"	Richard R. Booms ^{etal}	1385	74	33,000	Bl. Oneal St. Lot = 10.52 acres, Langley
15937 Dec. 13, 1976	"	"	"	"	Duane D. Kemmerfeldt ^{etal}	1385	112	58,000	Trullingwood, Sec. 9 Lot 13 Shephard Dr.,
15872 Dec. 13, 1976	"	"	"	"	Local Church of God of Ft. Sum. 3420.	1385	118	29,000	Ft. Sum Lot = 1 acre Foulber St.
15960 Dec. 13, 1976	"	"	-	-	Charles R. Drammell ^{etal}	1385	127		#76-4576 for mtg. on Rem. Bl. 1348 pp. 648 Release him by Judgment Race
16078 Dec. 15, 1976	"	"	-	-	Richard L. Wrights ^{etal}	1385	146	29,500	Lot 101 Elgin Dr. Eastdale Div. Augusta Court
16170 Dec. 15, 1976	"	"	-	-	Larry Lee Kiser, et al	1385	258	21,600	Lot 50 Blk C. Augusta Ct. Prattie Keys, Sec. II
16197 Dec. 16, 1976	"	"	"	"	Alvin Pitts, et al	1385	323	16,800	Photo 40 + 41 Wainway Cir Sand Co. Sec. 9
16304 Dec. 16, 1976	"	"	"	"	Jerry V. Plummer ^{etal}	1385	359	30,000	Lot 9 W. Earle St., Stone
16230 Dec. 16, 1976	"	"	-	-	W.D. Garbrough	1385	393		Release lot 46 Forestwood Dr #7 for mtg. on Rem. Bl. 1311 pp. 745 & Carver mtg. Bl. 1369 pp. 170
16349 Dec. 17, 1976	"	"	"	"	Brian D. Hawthornwaite, et al	1385	393	49,600	Knollwood Hgts. Lot 30 Huntington Rd.
16348 Dec. 17, 1976	"	"	"	"	Robert C. Budick, Jr. ^{etal}	1385	400	31,350	Broadway Forest Lot 16 Forestwood Dr.
16404 Dec. 17, 1976	"	"	"	"	Marion K. Wilkinson	1385	425	7,500	Westview Lot 93 Crestone Dr. (King St.)

INDIRECT or MORTGAGEE Index to Real Estate Mortgages -- Greenville County, S. C.

Open at Proper Tab according to First Letter or Letters of Name and refer to Buff Sub-Index sheet for page reference.

KEYS PRINTING CO.

FILE NUMBER DATE OF RECORD	MORTGAGEES FAMILY NAMES	GIVEN NAMES ABCDEFGH	GIVEN NAMES IJKLMNO	GIVEN NAMES PQRSTUVWXYZ	MORTGAGORS	BOOK	PAGE	AMOUNT	BRIEF DESCRIPTION, LOCATION, ETC. (NOT WARRANTED)
16421 Dec. 17, 1976	First	Federal	\$	& L Assn.	Mendell D. Shoud	1385	504	.00 55,700	acres, Sec. 1 Lot 11 = 1.20 ac. Belle Terre
16438 Dec. 17, 1976	"	"	"	"	Dee Smith Co., Inc.	1385	507	.00 25,200	"Colonial Hills" Lot 43 Embury St. Sec. 2
16427 Dec. 17, 1976	"	"	"	"	Charles R. Inammill	1385	520	}	Release Lien by Judgment Recd # 76-4573 - for mty. see REM Book 1354 pg. 719
"	"	"	"	"	"	1385	520		
16427 Dec. 17, 1976	"	"	"	"	Charles R. Inammill	1385	524	}	Release Lien by Judgment Recd # 76-4572 - for mty. see REM Book 1354 pg. 722
"	"	"	"	"	"	1385	524		
16606 Dec. 20, 1976	"	"	"	"	Roy Connors et al	1385	579	.00 99,000	Huntington Lot 63 Huntington Rd.
16607 Dec. 20, 1976	"	"	"	"	Jr. et al Harold M. Adelman	1385	592	.00 45,010	Sec. 1 Sugar Creek Lot 178 Stone Ridge Rd.
16609 Dec. 20, 1976	"	"	"	"	Stewart Colleen Lirts et al	1385	595	.00 20,750	Prof. Legume Unit 39 Bridgeway Harig
16520 Dec. 20, 1976	"	"	"	"	Ronald C. Durlley	1385	599	.00 29,000	adams mill Est. Lot 3 Whitestone Ave.
16501 Dec. 20, 1976	"	"	"	"	et al James C. Montgomery, Jr.	1385	605	.00 31,500	Lot 16 W. Jollybrook Dr. Dr. Sunset Hills
16475 Dec. 20, 1976	"	"	"	"	George E. Richardson, IV	1385	612	.00 32,300	Lot 42 1/2 lot #3 Semmes Rd. Sec. 6 Dwenger Place
16719 Dec. 21, 1976	"	"	"	"	Dee Smith Co., Inc.	1385	700	.00 43,100	Lot 56 Hudson Farm Rd. "Droy Fox Run"
16714 Dec. 21, 1976	"	"	"	"	Enterprise, Inc. Theatt-Moxwell	1385	719	.00 34,000	Lot 50 May Fox Run Square Sec. 7 Dwenger Place
16719 Dec. 21, 1976	"	"	"	"	Wm. E. Smith, Ltd.	1385	753	.00 35,200	Lot 46 Bridgeway Harig James Samuel White Pine mty. sp.
16747 Dec. 21, 1976	"	"	"	"	et al Dwight A. Loftis	1385	756	.00 15,750	Lot 15 New Buncumbe Rd.

INDIRECT or MORTGAGEE Index to Real Estate Mortgages - Greenville County, S. C.

4-H

Open at Proper Tab according to First Letter or Letters of Name and refer to Buff Sub-Index sheet for page reference.

KEYS PRINTING CO.

FILE NUMBER DATE OF RECORD	MORTGAGEES FAMILY NAMES	GIVEN NAMES ABCDEFGHIJ	GIVEN NAMES JKLMNO	GIVEN NAMES PQRSTUVWXYZ	MORTGAGORS	BOOK	PAGE	AMOUNT	BRIEF DESCRIPTION, LOCATION, ETC. (NOT WARRANTED)
16735 Dec. 21, 1976	First	Federal	S & L Assn		Project 20, Inc.	1385	963		For mtg. on Rem Bk. 1239 pg. 630
16851 Dec. 22, 1976	"	"	"		Karen H. Clark Builders, Inc.	1385	846	47,000	Release Unit 39 Bridgeway N.P.R. Pebble Creek Phase I Lot 83 Whittier Way
16860 Dec. 22, 1976	"	"	"		Bob Maxwell Builders, Inc.	1385	873	30,800	Tray Fox Run Lot 24 Cavendish Close
16860 Dec. 22, 1976	"	"	"		Bob Maxwell Builders, Inc.	1385	876	34,800	Tray Fox Run Lot 30 Stonecutter Lane
16757 Dec. 22, 1976	"	"	"		Bob Maxwell et al	1385	879	30,800	Tray Fox Run Lot 111 Tray Fox Square
16845 Dec. 22, 1976	"	"	"		Joseph D. Seay, Jr. et al	1385	882	35,000	Burdette Estate; Mauldin Lot 31 Heather Lane
16894 Dec. 22, 1976	"	"	"		Michelle James Barbara	1385	885	24,700	Hope Sub. Miller Sp. Lots 5 thru 7 Beverly Ave.
16948 Dec. 23, 1976	"	"	"		W. D. Garbrough	1385	906		Release lot 123 Forester Wood Ave 9
16948 Dec. 23, 1976	"	"	"			1385	906		For mtg. on Rem Bk. 1311 pg. 745
17005 Dec. 23, 1976	"	"	"		P & J Corp. Inc.	1385	916	33,200	& Concrete Mtg. Bk. 1369 pg. 170 Sec. 2 Blue Forest Lot 78 Kinnerwood Cr., "Reverger Place"
16963 Dec. 23, 1976	"	"	"		Premier Invest Co. et al	1385	919	41,600	Lot 97 Longstreet Dr., Sec. 2 "East Lynx"
16952 Dec. 23, 1976	"	"	"		Thomas H. Mahors	1385	968	10,000	H. Lake 105 + 106 Sycamore Dr.
16950 Dec. 23, 1976	"	"	"		Marie B. Knight et al	1385	997	8,100	Lot 6 Cedar Lane Rd. Sec. E Richmond Hills
17047 Dec. 23, 1976	"	"	"		Ronnie K. Argo et al	1386	20	28,000	Lot 65 Jefferson Ct. Lower End
Dec. 28, 1976	"	"	"		Clyde N. Brouder	1386	23	56,000	Lot 509 Fumelia Rd., Sec. D "Fountaindale Hgts"
	"	"	"		Diana J. Hannon	1386	55	29,000	Lots 50 + 51 Fountaindale Cr.

INDIRECT or MORTGAGEE Index to Real Estate Mortgages - Greenville County, S. C.

Open at Proper Tab according to First Letter or Letters of Name and refer to Buff Sub-Index sheet for page reference.

KEYS PRINTING CO.

FILE NUMBER DATE OF RECORD	MORTGAGEES FAMILY NAMES	GIVEN NAMES ABCDEFGH	GIVEN NAMES IJKLMNO	GIVEN NAMES PQRSTUVWXYZ	MORTGAGORS	BOOK	PAGE	AMOUNT	BRIEF DESCRIPTION, LOCATION, ETC. (NOT WARRANTED)
17163 Dec. 28, 1976	First	Federal S	L. Assn.		William R. Wyatt <i>et al</i>	1386	96	35,000	"Wildair Ests." Lot 16 Burgundy Dr.
17162 Dec. 28, 1976	"	"	"		Bobby L. Parr <i>et al</i>	1386	99	28,000	400.24 Lot 42 near Meer, Chick
17050 Dec. 28, 1976	"	"	"		Cadimus S. Sanders	1386	107	37,950	"Ellison acres" sec. A Lot 79 Lockwood ave.
17204 Dec. 28, 1976	"	"	"		John S. Elmore, Jr.	1386	133	21,000	"Montclair sec. 3" Lot 156 Bethel Rd.
17173 Dec. 28, 1976	"	"	"		JNJ Corporation	1386	140		In mty. au REM Bk. 1230 pg. 256 Release lot 78 Berea Forest Auit
17172 Dec. 28, 1976	"	"	"		Previews Unlimited Inc.	1386	141		In mty. au REM Bk. 1308 pg. 495 Release lot 97 Devinger Place SECT
17298 Dec. 29, 1976	"	"	"		Dreer S. Levine <i>et al</i>	1386	199	39,850	"Wade Hampton Jordan" Lot 3 Leywood Dr., sec. IV
17222 Dec. 29, 1976	"	"	"		Jalmadge M. Creus	1386	210	49,000	"Pilgrims Point" Lot 38 Freport Dr.
17221 Dec. 29, 1976	"	"	"		Nancy N. Kuykendall <i>et al</i>	1386	213	8,450	2400000 Dr. "Spring Forest" Lot 3 Cor. Howell Cir. +
17216 Dec. 29, 1976	"	"	"		Peter Thomas Smith	1386	223	28,800	"Spring" Pine mt. 24 Lot 20 Crestline Rd. "Hillside"
17349 Dec. 29, 1976	"	"	"		Bobby N. Vaughan <i>et al</i>	1386	244	25,000	"Springview" Lot 2 Air Base Rd.
17347 Dec. 29, 1976	"	"	"		Elton J. Smith	1386	247	23,000	Lot 24 Rose Ct., Cedar Water
17543 Dec. 30, 1976	"	"	"		Dennis Burnett	1386	305	43,000	Lot Maple Creek Circle "Berea Forest" sec. 2
17545 Dec. 30, 1976	"	"	"		JNJ Corp.	1386	319	26,400	Lot 75 Linwood Cir., "Berea Forest" sec. 2
17546 Dec. 30, 1976	"	"	"		JNJ Corp. <i>et al</i>	1386	322	33,200	Lot 76 Linwood Circle
17538 Dec. 30, 1976	"	"	"		Donald Roy Harris	1386	345	24,000	Lot 6 Thornwood acres

INDIRECT or MORTGAGEE Index to Real Estate Mortgages - Greenville County, S. C.

4-I
()

Open at Proper Tab according to First Letter or Letters of Name and refer to Buff Sub-Index sheet for page reference.

KEYS PRINTING CO.

FILE NUMBER DATE OF RECORD	MORTGAGEES FAMILY NAMES	GIVEN NAMES ABCDEFGH	GIVEN NAMES IJKLMNO	GIVEN NAMES PQRSTUVWXYZ	MORTGAGORS	BOOK	PAGE	AMOUNT	BRIEF DESCRIPTION, LOCATION, ETC. (NOT WARRANTED)
17616 Dec. 30, 1976	First	Federal	& L Assn.		Nelms Brothers, Inc	1386	367	41,200	Line Brook Forest Lot 3 Cannon Circle
17602 Dec. 30, 1976	"	"	"		M. D. Proffitt, Inc. etal	1386	370	45,550	Sugar Creek, Sec. 1 Lot 338 Sugar Creek Rd.
17615 Dec. 30, 1976	"	"	"		Edsel J. Newton etal	1386	373	45,600	Sugar Creek, Sec. 1 Lot 248 Sugar Creek Lane
17608 Dec. 30, 1976	"	"	"		Loy D. Davis, Jr. etal	1386	383	34,000	Forester Woods, Sec. 1 Mauldin Lot 17 Old Hickory Point
17608 Dec. 30, 1976	"	"	"		Harold Lee Snipes Jr. Inc.	1386	386	38,950	Tray Fox Run Lot 13 Belgrave Close, Lane, Tray Fox Run, Sec. 1
17398 Dec. 30, 1976	"	"	"		Bob Maxwell Bldg. Co. etal	1386	389	30,000	Lot 32 cul-de-sac Stonecutter Plantation Est.
17482 Dec. 30, 1976	"	"	"		Charles A. Harris etal	1386	406	26,550	Lot 11 Panorama Ct., Buxton
17526 Dec. 30, 1976	"	"	"		Robert P. Birkel Enterprises, Inc.	1386	427	41,400	Lot 80 Wallingford Rd. "Canalade I"
17539 Dec. 30, 1976	"	"	"		Jim Vaughn	1386	430	35,200	Lot 29 Saratoga Dr.
17540 Dec. 30, 1976	"	"	"		Earl B. Mills, etal etal	1386	435	90,000	14.64 acres Private Rd. Woodmont Est.
17605 Dec. 30, 1976	"	"	"		Alvis McDonald	1386	438	22,000	Lot 12 Snow Rd. Sec. 2 Belmont Est. St. Ann
17609 Dec. 30, 1976	"	"	"		Randall C. Wade, etal etal	1386	443	24,000	Lot 26 1/2 ft. lot 25 Belmont Dr. Drexel Terrace
17717 Dec. 30, 1976	"	"	"		Carroll A. Litman	1386	446	36,800	Lot 11 Allrose Circle Horiz. Prof. Leging
17707 Jan. 4, 1977	"	"	"		James E. Mc Nery etal	1386	470	9,046	Unit 8 - A Town Park "Wood Circle"
17702 Jan. 4, 1977	"	"	"		Douglas A. Brooks etal	1386	489	31,800	Lot 10 Wood Circle
Jan. 4, 1977	"	"	"		Dary William England	1386	509	26,600	Lot 189 Hunt Dr., Over Park

INDIRECT or MORTGAGEE Index to Real Estate Mortgages -- Greenville County, S. C.

Open at Proper Tab according to First Letter or Letters of Name and refer to Buff Sub-Index sheet for page reference.

KEYS PRINTING CO.

FILE NUMBER DATE OF RECORD	MORTGAGEES FAMILY NAMES	GIVEN NAMES ABCDEFGHIJ	GIVEN NAMES JKLMNO	GIVEN NAMES PQRSTUVWXYZ	MORTGAGORS	BOOK	PAGE	AMOUNT	BRIEF DESCRIPTION, LOCATION, ETC. (NOT WARRANTED)
17701 Jan. 4, 1977	First	Federal S	& L Assn.		Quanita J. Woods	1386	514	.00 16,000	Part lot 15 First Day St. Canterbury, Sec. II
17723 Jan. 4, 1977	"	"	"		Johnny C. Redmond Dalloway, et al	1386	534	.00 32,500	Lot 14 Cor. Fourth Day St. & Dwille St.
17817 Jan. 4, 1977	"	"	"		Janie Elizabeth et al	1386	570	.00 5,000	lots 17 & 18 1/2 ft. alley "Saddle Horse Farms"
17822 Jan. 4, 1977	"	"	"		Billy A. Harrison et al	1386	573	.00 36,850	Lot 14 + undivision trail "Forestry woods" Sec. 1
17860 Jan. 4, 1977	"	"	"		Horace L. Edge, Jr. et al	1386	605	.00 30,000	Lot 6 Pleasant trail Camelot (Hilly Hill)
17855 Jan. 4, 1977	"	"	"		William S. Fleckley et al	1386	608	.00 48,000	Lot 23 Laurel Dr.
17821 Jan. 4, 1977	"	"	"		Walter J. Allison et al	1386	644	.00 31,600	Lot nearly Jerry Rd. Mtg. Sec. R.E. M Bk. 1332 Pg. 470
17833 Jan. 4, 1977	"	"	"		Allen L. McCullough, Jr.	1386	672	.00	Mort. + assump. agree. For Sec. 2. For mtg. Sec. R.E. M Bk. 1230 Pg. 256
17843 Jan. 4, 1977	"	"	"		J & J Corp.	1386	678	.00	Release lots 75 & 76 Breen Forest Sec. 2
17969 Jan. 5, 1977	"	"	"		Hugh D. Burton, et al et al	1386	715	.89 30,668	Lot 21 "Amondale Forest" "Sheffield Forest" Sec. 3
17974 Jan. 5, 1977	"	"	"		Richard A. Ward et al	1386	723	.00 33,000	Lot 99 Confederate Circle Woodburn Dr. "Edwards Forest"
18016 Jan. 5, 1977	"	"	"		James P. Woodside	1386	746	.00 20,000	Lot 36 Cor. Edwards Rd. +
17935 Jan. 5, 1977	"	"	"		Jesse L. Wright et al et al	1386	752	.00 24,650	Lot 9 Rainbow Dr. Monaview
17484 Dec. 30, 1976	"	"	"	Cancelled 10-3-79 # 11287 lot BK 68-1046 Dennis S. Sanderly 2012	Richard Carson et al	1048	946		Real Property Agree.
17484 Dec. 30, 1976	"	"	"	Cancelled Dennis S. Sanderly 2012	John James Sexton et al	1048	947		Real Property Agree.
17484 Dec. 30, 1976	"	"	"	Cancelled Dennis S. Sanderly 2012	Sperry Adams	1048	948		Real Property Agree.

INDIRECT or MORTGAGEE Index to Real Estate Mortgages - Greenville County, S. C.

4-J
()

Open at Proper Tab according to First Letter or Letters of Name and refer to Buff Sub-Index sheet for page reference.

KEYS PRINTING CO.

FILE NUMBER DATE OF RECORD	MORTGAGEES FAMILY NAMES	GIVEN NAMES ABCDEFGHIJ	GIVEN NAMES JKLMNO	GIVEN NAMES PQRSTUVWXYZ	MORTGAGORS	BOOK	PAGE	AMOUNT	BRIEF DESCRIPTION, LOCATION, ETC. (NOT WARRANTED)
18022 Jan. 6, 1977	First	Federal S	& L Assn.		<i>etal</i> R. Aubrey Nichols <i>Enterp. Inc.</i>	1386	773	.00 34,000	"Devenger Place Sec. 1" Lot 35 Longstreet Dr.
18272 Jan. 7, 1977	"	"	"	"	Joe E. Hawkins <i>Enterp. Inc.</i>	1386	930	.00 35,600	Lot 58 Pine Brook Forest
18274 Jan. 7, 1977	"	"	"	"	Joe E. Hawkins <i>etal</i>	1386	933	.00 35,200	Lot 57 Pine Brook Forest
18178 Jan. 7, 1977	"	"	"	"	William J. Zuber	1386	936	.00 42,000	Sec. 6 Devenger Place Lot 64 Hedgewood Terrace
18242 Jan. 7, 1977	"	"	"	"	Carol P. Boone	1386	947	.00 53,600	Ad Fox Trail Foxcroft Sec. II Lot 17 Cor. Queen Ann Rd. & also less part
"	"	"	"	"	" " "	1386	947		
18364 Jan. 10, 1977	"	"	"	"	<i>etal</i> Douglas H. Durham	1387	3	.00 28,400	Sec. 2 "Brentwood" Lot 16 Ashley Oaks Dr.
18416 Jan. 10, 1977	"	"	"	"	Norman Levin <i>etal</i>	1387	28	.00 318,750	2 lots N. Pleasantburg Dr. Austeri St.
18367 Jan. 10, 1977	"	"	"	"	Weldon E. Wood	1387	45	.00 15,650	Lot = 1 acre Shuffletown Rd. Mtg. on Rem. Bk. 1387 pg. 28 Subordination Agreement - for
18421 Jan. 10, 1977	"	"	"	"	Norman Levin	1387	59		
18566 Jan. 11, 1977	"	"	"	"	Lacey E. Turner	1387	106	.00 17,000	Lots 16 & 17 Duncan Road
18561 Jan. 11, 1977	"	"	"	"	Curtis Head <i>Inc.</i>	1387	117	.00 15,000	Lot 3 E. Washington St.
18478 Jan. 11, 1977	"	"	"	"	Carolina Cartage Co. <i>Inc.</i>	1387	120	.38 23,074	Lot Transit Dr. Re REM Bk. 1293 Pg. 839
18575 Jan. 11, 1977	"	"	"	"	Joe E. Hawkins <i>Enterp. Inc.</i>	1387	142	.00	Mort & assumpt. agree. for mtg Harden, Butler St.
18615 Jan. 12, 1977	"	"	"	"	Melba J. Kidd <i>Builders, Inc.</i>	1387	200	.00 29,000	Lot 103 McSwain Dr. McSwain "Jar acres"
18744 Jan. 13, 1977	"	"	"	"	Capri & Weldon	1387	244	.00 31,200	Lot 46 Jar Blvd.

INDIRECT or MORTGAGEE Index to Real Estate Mortgages -- Greenville County, S. C.

Open at Proper Tab according to First Letter or Letters of Name and refer to Buff Sub-Index sheet for page reference.

KEYS PRINTING CO.

FILE NUMBER DATE OF RECORD	MORTGAGEES FAMILY NAMES	GIVEN NAMES ABCDEFGHIJ	GIVEN NAMES JKLMNO	GIVEN NAMES PQRSTUVWXYZ	MORTGAGORS	BOOK	PAGE	AMOUNT	BRIEF DESCRIPTION, LOCATION, ETC. (NOT WARRANTED)
18765 Jan. 13, 1977	First				<i>etal</i> Kenneth D. Namely	1387	286	.00 28,000	Austin J. Lot 6 Forester Dr.
18464 Jan. 11, 1977	"	<i>Cancelled</i> Dannie & L. S. S. 2-4-81 # 22207			<i>etal</i> Moses C. Jenkins	Deed	Bk		Real Property Agree.
18464 Jan. 11, 1977	"	<i>Cancelled</i> 6-22-77 # 35535			<i>etal</i> Melvin Davis	Deed	Bk		Real Property Agree
18797 Jan. 14, 1977	"	"	"		<i>etal</i> Louis C. Stengl	1387	303	.00 29,000	Bundelle Est. Mauldin Lot 3 Heather Lane
18889 Jan. 14, 1977	"	"	"		<i>etal</i> J. Larry Jameson	1387	338	.00 49,500	Forester woods, sec. 7, Mauldin Lot 61 Evening Bush Lane
18893 Jan. 14, 1977	"	"	"		<i>etal</i> Jeanne D. Hitchins	1387	359	.00 33,600	Lane, Henderson Forest Lot 35 Cor. Pittler Dr. & Blenda
18898 Jan. 14, 1977	"	"	"		<i>etal</i> A. George Day, Jr.	1387	377	.00 46,700	"Pine Bough Forest" Lot 54 Pine woods res.
18941 Jan. 17, 1977	"	"	"		<i>etal</i> Foothills Delta P.	1387	425	.00 47,000	Forester woods Mauldin Lot 53 Cherry Hill Rd. sec. 7
18944 Jan. 17, 1977	"	"	"		<i>etal</i> David D. Neubirk	1387	428	.00 57,500	Sugar Creek sec. 1 Lot 168 White water court
18943 Jan. 17, 1977	"	"	"		<i>etal</i> Jerry L. Dulmus	1387	435	.00 27,700	(Bennett St.) Forest, sec. 11 Lot 5 Summit Dr.
19064 Jan. 18, 1977	"	"	"		<i>etal</i> M. L. Lanford, Jr.	1387	509	.00 43,200	sec. 2 Hallwood Lot 38 Mellwood Dr.
19067 Jan. 18, 1977	"	"	"		<i>etal</i> Lex P. Shirah	1387	572	.59 21,195	"Blendale Tr" Mauldin Lot 20 Hickory Lane
19114 Jan. 18, 1977	"	"	"		<i>etal</i> Thomas W. Canfield	1387	537	.00 37,500	Lot 114 Beverly Lane Blk. 1 Forestry Ave Blk. 135 Eff 513
19040 Jan. 18, 1977	"	"	"		<i>etal</i> John W. Gustafson	1387	538	.00	Mad. & Assumption Agreement Barksdale
19147 Jan. 19, 1977	"	"	"		<i>etal</i> Mary A. Goldsmith	1387	577	.00 34,500	Quail Hill Est.
19347 Jan. 20, 1977	"	"	"		<i>etal</i> Eugene L. Holland	1387	687	.00 60,000	Lot 15 Quail Hill Dr.

INDIRECT or MORTGAGEE Index to Real Estate Mortgages - Greenville County, S. C.

4-K
()

Open at Proper Tab according to First Letter or Letters of Name and refer to Buff Sub-Index sheet for page reference.

KEYS PRINTING CO.

FILE NUMBER DATE OF RECORD	MORTGAGEES FAMILY NAMES	GIVEN NAMES ABCDEFGH	GIVEN NAMES IJKLMNO	GIVEN NAMES PQRSTUWXYZ	MORTGAGORS	BOOK	PAGE	AMOUNT	BRIEF DESCRIPTION, LOCATION, ETC. (NOT WARRANTED)
19398 Jan. 21, 1977	First	Federal S	& L Assn.		<i>Inc.</i> Premier Invest. Co.	1387	731	15,000	.56 acrey old U.S. Hwy. 29
19491 Jan. 21, 1977	"	"	"	"	Hugh Z. Graham, Jr.	1387	759	70,000	Orig. Prof. Requir Unit 10 Williams at north
19539 Jan. 25, 1977	"	"	"	"	Eddie Ben Cannon <i>etal</i>	1387	812	26,200	Lot 3 Mammell Road
19540 Jan. 25, 1977	"	"	"	"	William S. Kleckley	1387	815	48,000	Correct. mtg. for orig. see RE M Bk. 1386 Pp. 608. Lot 23 Lancelot
19585 Jan. 25, 1977	"	"	"	"	Thomas M. Cannon	1387	823	32,800	Dr. Camellat (Hally see) Mauldin Lot 24 Bartlett St.
19626 Jan. 25, 1977	"	"	"	"	David Q. Wood, <i>etal</i>	1387	840	49,800	Woodland way, Foxwood Lot 6 Cor. Foxwood Lane + "Farmington acre"
19504 Jan. 25, 1977	"	"	"	"	Salomon S. Loper Co., a pto.	1387	888	14,000	Lot 65 Cherylane Dr. North for mtg. see RE Mbk 1252 pg 201
19607 Jan. 21, 1977	"	"	"	"	Pointo North Development	1050	2		Release Lots 45 + 46 "Pointo Jrnty. see RE M Bk. 1308 pg. 495
19673 Jan. 25, 1977	"	"	"	"	Previews Unlimited, Inc.	1387	905		Release Lots 85 + 87 Dunwoody Place New Note. Chick. 1/10/77.
19736 Jan. 26, 1977	"	"	"	"	Lynndal R. Lyman	1387	918	24,000	Lot 42 Lakeland Dr., Lake "Auston"
19738 Jan. 26, 1977	"	"	"	"	Joseph Adler, <i>etal</i>	1387	928	29,400	Lot 42 Westwood Dr. Westwood, Smiller, Austin #1.
19742 Jan. 26, 1977	"	"	"	"	John E. O'Brien	1387	943	25,550	Lot 709 Royal Oak Ct., Sec. II "Lake Forest"
19591 Jan. 26, 1977	"	7-31-79#	3594		Robert A. Fallit	1387	949	55,000	Lot 120 Hermitage Road
19591 Jan. 25, 1977	"	2-28-78	#25380		Daniel R. Arban	1050	63		Real Property Agreement
19591 Jan. 25, 1977	"	"	"		Bertha H. Starnell	1050	62		Real Property Agreement

*Cancelled
Donnie S. Lankford
FOMC
Cancelled
Donnie S. Lankford
FOMC*

INDIRECT or MORTGAGEE Index to Real Estate Mortgages - Greenville County, S. C.

Open at Proper Tab according to First Letter or Letters of Name and refer to Buff Sub-Index sheet for page reference.

KEYS PRINTING CO.

FILE NUMBER DATE OF RECORD	MORTGAGEES FAMILY NAMES	GIVEN NAMES ABCDEFGHIJ	GIVEN NAMES JKLMNO	GIVEN NAMES PQRSTUVWXYZ	MORTGAGORS	BOOK PAGE	AMOUNT	BRIEF DESCRIPTION, LOCATION, ETC. (NOT WARRANTED)
19591 Jan 25 1977	First	12-18-81 Federal	#14353 & L Assn.	Cancelled Doris S. Lankford 19591	James Harold Urban etal	1050 61		Real Property Agree. Brookforest
19780 Jan 27 1977	"	"	"	"	Charles a. ahrens etal	1387 976	28,350	Lot 8 1/2 movement ave. Ext. for mtg. see Rembk. 1353 pg. 102
19904 Jan 28 1977	"	"	"	"	Balden Brown Properties etal	1388 42		Mad. Lane + Loan Assumption "Woodall"
19983 Jan 31 1977	"	"	"	"	Glen D. Lacker etal	1388 127	41,400	Lot 16 Camelot Dr. (Dennett St.) Parkvale, sec. A
19995 Jan 31 1977	"	"	"	"	Sidney L. Davis etal	1388 133	20,000	Lot 3 Summit Dr. Parkers mill Rd.
20003 Jan 31 1977	"	"	"	"	Ralph C. Kellett etal	1388 136	50,000	Lot, Cor Laurens Rd. + E. mill Est., sec. 1
20108 Jan 31 1977	"	"	"	"	Dan C. Spruet, etal	1388 197	36,000	Lot 14, Old mill Rd., old Hwy. Prop. Regime
20108 Jan 31 1977	"	"	"	"	American Inv. Co. etal	1388 212	19,100	Unit 47 The Highlands Lanansworth Rd. Taylors
19991 Jan 31 1977	"	"	"	"	Edwin C. Culbertson etal	1388 241	35,100	Lot 21 Cor Brook Glenn Rd. + Dr. quarters Dr.
19997 Jan 31 1977	"	"	"	"	Faye J. Mathews etal	1388 244	13,500	Lot 4 Central ave, Eastdale Forewpt. sec. 1
20166 Feb 1 1977	"	"	"	"	Sara D. Dominick etal	1388 283	53,000	Lot 58 Stoneledge Dr. Hwy.
20226 Feb 1 1977	"	"	"	"	Joseph F. Schramel etal	1388 305	9,500	Lot 22 Bishop Dr., Bishop Forester woods
20252 Feb 1 1977	"	"	"	"	D. Howard Clark, etal	1388 320	43,000	Lot 84 Overcreek Rd., Sec. 2 "Park Hill"
20276 Feb 1 1977	"	"	"	"	Ray D. White, etal	1388 338	23,600	Lot 12 aberdale ave. + E. Ave. St.
20251 Feb 1 1977	"	"	"	"	John a Maculey, etal H. etal	1388 357	37,800	Lot 14 meyers Dr. (Sunset Dr.) Wellington Green
20162 Feb 1 1977	"	"	"	"	Clarence Steele Bowen etal	1388 372	37,600	Lot 4 1/2 Imperial Dr., Sec. 2

INDIRECT or MORTGAGEE Index to Real Estate Mortgages - Greenville County, S. C.

4-L
()

Open at Proper Tab according to First Letter or Letters of Name and refer to Buff Sub-Index sheet for page reference.

KEYS PRINTING CO.

FILE NUMBER DATE OF RECORD	MORTGAGEES FAMILY NAMES	GIVEN NAMES ABCDEFGHIJ	GIVEN NAMES JKLMNO	GIVEN NAMES PQRSTUVWXYZ	MORTGAGORS	BOOK	PAGE	AMOUNT	BRIEF DESCRIPTION, LOCATION, ETC. (NOT WARRANTED)
20337 Feb. 2, 1977	First	Federal S	& L Assn.		<i>etal</i> Phillip W. Carlyle	1388	404	41,650	"Gray Fox Run" Lot 6 Belgrave close, Day St., Canterbury, Sec. II
20287 Feb. 2, 1977	"	"	"		<i>etal</i> Jimmy Lee Rubin	1388	448	32,750	Lot 80 Fourth Day St. First
26352 Feb. 2, 1977	"	"	"		<i>etal</i> Jim Naughton Enter.	1388	467	32,000	"Canebrake I" Lot 101 Duquesne Dr., Brentwood, Sec. III, S. C.
20412 Feb. 3, 1977	"	"	"		<i>etal</i> James C. Leary	1388	480	27,200	Lot 109 Sandhurst Dr.,
20420 Feb. 3, 1977	"	"	"		<i>etal</i> David Leque Simmons	1388	494	31,500	Lot 28 Anson Dr., Anson Park
20481 Feb. 3, 1977	"	"	"		<i>etal</i> Robert L. McAfee	1388	542	22,400	conect. mty. for orig. see R E M bk 1373 pg. 337. Lot 9 Sherman Dr. North Ardens.
20506 Feb. 4, 1977	"	"	"		<i>etal</i> W. D. Meeks, Jr.	1388	560	41,000	Continental Dr. Merrifield Rd. Sec. II Lot 11 Cor. Connecticut Dr. & Brea Forget, Sec. 2
20617 Feb. 4, 1977	"	"	"		<i>etal</i> J N Corp.	1388	608	26,400	Lot 77 Kinewood Cr.,
20603 Feb. 4, 1977	"	"	"		<i>etal</i> James C. Baguella	1388	637	29,400	Lot 62 Buellett St., Mauldin
20263 Feb. 1, 1977	"	"	"		<i>etal</i> Don C. Spruit	1050	477		Subordination Agreement for real prop. Agre. see Ind. Bk. 1049 pg. 886 & mty. in R E M Bk. 1388 pg. 189
20755 Feb. 7, 1977	"	"	"		<i>etal</i> Randolph Scott	1388	681	15,000	Lot 9 Texas ave. "Highland" (Watkins Bridge Rd.)
20759 Feb. 7, 1977	"	"	"		<i>etal</i> John D. Chastain	1388	684	20,000	Lot 2 Duncan Bridge Rd. Rd.
20763 Feb. 7, 1977	"	"	"		<i>etal</i> David B. Wilborn	1388	739	11,500	1.06 acres Sulphur Springs for mty. see R E M bk 1388 pg. 274
20498 Feb. 4, 1977	"	"	"		<i>etal</i> Norman B. Livengood	1050	558		Release pt. Lot 89 "Coach Hills"

INDIRECT or MORTGAGEE Index to Real Estate Mortgages - Greenville County, S. C.

Open at Proper Tab according to First Letter or Letters of Name and refer to Buff Sub-Index sheet for page reference.

KEYS PRINTING CO.

FILE NUMBER DATE OF RECORD	MORTGAGEES FAMILY NAMES	GIVEN NAMES ABCDEFGH	GIVEN NAMES IJKLMNO	GIVEN NAMES PQRSTUVWXYZ	MORTGAGORS	BOOK	PAGE	AMOUNT	BRIEF DESCRIPTION, LOCATION, ETC. (NOT WARRANTED)
20841 Feb. 8, 1977	First	Federal S	& L Assn.		<i>etal</i> Jesse N. Anderson	1388	787	.00 32,000	"Del Norte Ests." Lot 47 Great Glen Rd.
20892 Feb. 8, 1977	"	"	"		<i>etal</i> Donna E. Fletcher	1388	806	.00 42,200	"Timberlake" Lot 42 Timberlake Dr.,
20834 Feb. 8, 1977	"	"	"		<i>etal</i> John A. Redmond	1388	821	.00 43,000	Merrifield Park Lot 22 Merrifield Dr.,
20984 Feb. 9, 1977	"	"	"		J N J Corporation	1388	895	.00	Arms. on R & M Bk. 1230 pg. 256 Riverside lot 77 Bona Forest Sec II
20976 Feb. 9, 1977	"	"	"		<i>etal</i> Ernest D. Thomason <i>Inc.</i>	1388	950	.00 22,300	"Belle Meade" sec. 3 Lot 255 Marlboro Dr.,
21014 Feb. 10, 1977	"	"	"		Bob Maxwell Bldg. Co.	1388	898	.00 31,600	Class. tray, top run Lot 12 Hill St. - ea Belgraves
21096 Feb. 10, 1977	"	"	"		<i>etal</i> Benny L. Beacham	1388	925	.00 25,000	Richard acres sec. 2 Lot 138 Northway Dr.,
21125 Feb. 10, 1977	"	"	"		J. A. Whitlow, Vice	1388	934	.00 55,000	Impress & Egress, + Easement Lot = 3.2 acs. Saluda Lake,
21153 Feb. 11, 1977	"	"	"		Lester N. Phillips	1389	71	.00 24,000	Lot 173 Cor. W. Belvedere Rd. & Fairfield Rd. S. Forest Est.
"	"	"	"		" " "	1389	71	.00	along lot, Fairfield Rd. Paris Hts.
21264 Feb. 11, 1977	"	"	"		Carroll L. West <i>etal</i> <i>Inc.</i>	1389	87	.00 16,950	Lot 1 Piedmont Park Rd. tray top run
21266 Feb. 11, 1977	"	"	"		Bob Maxwell Bldg. Co.	1389	90	.00 32,800	Lot 79 Tray Fox Square Newell Dr. Spring Forest, sec. 2
21243 Feb. 11, 1977	"	"	"		C. Michael Cornish	1389	83	.00 30,400	Lot 44 Cor. Delphis Lane + Kippertree
21307 Feb. 14, 1977	"	"	"		Arthur J. Sterling	1389	107	.00 34,500	Lot 214 Winding Way, sec. 3 Top Regime
21317 Feb. 14, 1977	"	"	"		Gregory William Collins	1389	200	.00 15,200	Unit F-1 James Park Holly Charleston, sec. 4
21312 Feb. 14, 1977	"	"	"		Cheryl D. West	1389	233	.00 75,000	Lot 17 1/2 Hornwood Lane

INDIRECT or MORTGAGEE Index to Real Estate Mortgages — Greenville County, S. C.

4-M

REG. U. S. PAT. OFFICE *Chas. McCorkle* County Indexes Since 1888 An Identifying Trade Mark

☞ Open at Proper Tab according to First Letter or Letters of Name and refer to Buff Sub-Index sheet for page reference.


COTT FAMILY NAME INDEX No. 75 © 1949
MADE BY THE COTT INDEX COMPANY, COLUMBUS, OHIO
SOLD BY WALKER, EVANS & COGSWELL CO., CHARLESTON, S.C.

()

FILE NUMBER	MORTGAGEES	GIVEN NAMES	GIVEN NAMES	GIVEN NAMES	MORTGAGORS	BOOK	PAGE	Amount	BRIEF DESCRIPTION, LOCATION, ETC. (Not Warranted)
DATE OF RECORD	FAMILY NAMES	ABCDEFGHIJ	IJKLMNOP	QRSTUVWXYZ					
21483 Feb. 15 1977	First	Federal S	& L Assn.		L. Alton Taylor, Inc.	1389	247	.00 58,000	Cedar Vale Lot 81 Ouster et., Sec. II
21484 Feb. 15 1977	"	"	"	"	George O'Shields, et al	1389	279	.00 27,200	III, Mauldin, Austin, S. Lot 33 Fargo St. Wendale
21487 Feb. 15 1977	"	"	"	"	P. Edwin Good, Jr.	1389	319	.00 52,000	Dane Tree Lot 63 Dane Tree Rd.,
21786 Feb. 17 1977	"	"	"	"	Alvin J. Gatterfield	1389	475	.00 70,000	Forest Hill Lot 106 Hunting Hollow Rd.,
21719 Feb. 17 1977	"	"	"	"	Richard E. Menendez	1389	519	.00 40,000	Forest Hills Lot 8 Cannon Lane
21792 Feb. 17 1977	"	"	"	"	Arthur J. Lindsey, et al	1389	527	.00	Forest Hill Lot 8 Cannon Lane
21792 Feb. 17 1977	"	"	"	"	George D. Bihan, et al	1389	532	.00	Forest Hill Lot 8 Cannon Lane
21846 Feb. 18 1977	"	"	"	"	Charles L. Whinn, et al	1389	542	.00 36,900	Forest Hill Lot 61 Coventry Lane
21771 Feb. 17 1977	"	"	"	"	Donnie S. Tankersley Cancelled # 12928 Set BK 52-410	1051	221		Real Property Agree.
21771 Feb. 17 1977	"	"	"	"	Donnie S. Tankersley Cancelled # 12928 Set BK 52-410	1051	222		Real Property Agree.
21771 Feb. 17 1977	"	"	"	"	Donnie S. Tankersley Cancelled # 12928 Set BK 52-410	1051	223		Real Property Agree.
21771 Feb. 17 1977	"	"	"	"	Donnie S. Tankersley Cancelled # 12928 Set BK 52-410	1051	224		Real Property Agree.
21771 Feb. 17 1977	"	"	"	"	Donnie S. Tankersley Cancelled # 12928 Set BK 52-410	1051	225		Real Property Agree.
21831 Feb. 18 1977	"	"	"	"	James M. South	1389	545	.00 36,000	Deminger Place Sec. 1 Lot 43 Longstreet St.
21859 Feb. 18 1977	"	"	"	"	James D. Griffith	1389	569	.00 34,900	Deminger Place Sec. 1 Lot 125 Coak Hill
21917 Feb. 18 1977	"	"	"	"	John A. Galen, Inc.	1389	595	.00 36,000	Deminger Place Lot 47 Deminger Place

INDIRECT or MORTGAGEE Index to Real Estate Mortgages — Greenville County, S. C.

() REG. U. S. PAT. OFFICE *Chas. McCott* County Indexes Since 1888 An Identifying Trade Mark

 Open at Proper Tab according to First Letter or Letters of Name and refer to Buff Sub-Index sheet for page reference.

COTT FAMILY NAME INDEX No. 75 © 1949
MADE BY THE COTT INDEX COMPANY, COLUMBUS, OHIO
SOLD BY WALKER, EVANS & COGSWELL CO., CHARLESTON, S.C.

FILE NUMBER DATE OF RECORD	MORTGAGEES FAMILY NAMES	GIVEN NAMES ABCDEFGHIJ	GIVEN NAMES JKLMNO	GIVEN NAMES PQRSTUVWXYZ	MORTGAGORS	BOOK	PAGE	Amount	BRIEF DESCRIPTION, LOCATION, ETC. (Not Warranted)
21958 Feb. 18, 1977	First	Federal S & L Assn.			<i>etal</i> Neal O. Halder, Jr.	1389	653	.00 59,050	<i>None Ridge Rd. Sugar creek, sec 1</i> <i>Lot 192 Cor. Oak Ridge Ct. &</i>
21970 Feb. 18, 1977	"	"	"	"	<i>etal</i> Dennis D. Lynum	1389	668	.00 34,658	<i>Lot Anderson Linderoth Rd.</i> <i>Windsor Park, Mauldin</i>
21844 Feb. 18, 1977	"	"	"	"	<i>etal</i> Arthur L. Strandemo	1389	572	.00 28,500	<i>Lot 88 Woodbridge Dr.</i>
21783 Feb. 17, 1977	"	"	"	"	James W. Campbell, <i>etal</i>	1051	180		<i>Deed bk.</i> <i>Release 6.9 ac. Altamont Rd.</i> <i>also R/W Ingram & area -</i> <i>for mtg. on R/W Bl. 1154 pg. 624</i> <i>for mtg. on R/W Bl. 1208 pg. 495</i>
21908 Feb. 18, 1977	"	"	"	"	Primer Unlimited <i>etal</i>	1389	695	.00	<i>Release lot 43 Deming Place Pt I</i> <i>Hills</i>
22015 Feb. 21, 1977	"	"	"	"	William S. Wilder	1389	763	.00 19,000	<i>Lot 46 Kent Lane, "Vista"</i> <i>Deming Place, sec. 7</i>
22091 Feb. 22, 1977	"	"	"	"	Dee Smith Co., Inc.	1389	798	.00 33,800	<i>Lot 16 Richfield Terrace</i>
22163 Feb. 22, 1977	"	"	"	"	W. D. Flener, <i>etal</i>	1389	824	.00 34,653	<i>Cedar Vale</i> <i>Lot 12 Smiton ave.</i>
22082 Feb. 22, 1977	"	"	"	"	Clarence L. O'Dell, <i>etal</i>	1389	983	.00 22,000	<i>hd.</i> <i>Lot = 3.06 acs. Fork Shoals</i>
22166 Feb. 22, 1977	"	"	"	"	James R. Savage, <i>etal</i>	1387	981	.00 22,000	<i>Lot 7 Woodland Dr.</i>
22269 Feb. 23, 1977	"	"	"	"	Stanley W. Sheftall	1377	702	.00 34,700	<i>Lot 5 Richburg Court</i> <i>"Sunshine" Sec. 2</i>
22241 Feb. 23, 1977	"	"	"	"	Donald E. Seltz	1377	114	.00 29,000	<i>Lot 41 Woodland Dr.</i>
22356 Feb. 24, 1977	"	"	"	"	Douglas H. Becker, <i>etal</i>	1390	7	.00 40,350	<i>Coach Hills</i> <i>Lot 143 Coach Hills Dr.</i>
22391 Feb. 24, 1977	"	"	"	"	Steve M. Abercrombie, <i>etal</i>	1390	22	.00 32,750	<i>Lot 22 Subha mt. Rd.</i>
22417 Feb. 24, 1977	"	"	"	"	Elizabeth J. Stone	1390	60	.00 12,500	<i>Lot, Evelyn ave.</i>

INDIRECT or MORTGAGEE Index to Real Estate Mortgages — Greenville County, S. C.

4-N

REG. U. S. PAT. OFFICE *Chas McColl* County Indexes Since 1888
An Identifying Trade Mark

Open at Proper Tab according to First Letter or Letters of Name and refer to Buff Sub-Index sheet for page reference.


COTT FAMILY NAME INDEX No. 75 © 1949
MADE BY THE COTT INDEX COMPANY, COLUMBUS, OHIO
SOLD BY WALKER, EVANS & COGSWELL CO., CHARLESTON, S. C.

()

FILE NUMBER DATE OF RECORD	MORTGAGEES FAMILY NAMES	GIVEN NAMES ABCDEFGHIJ	GIVEN NAMES JKLMNO	GIVEN NAMES PQRSTUVWXYZ	MORTGAGORS	BOOK	PAGE	Amount	BRIEF DESCRIPTION, LOCATION, ETC. (Not Warranted)
22350 Feb. 24, 1977	First		Federal S & L Assn.		American Dev. Co.	1390	69	.00 18,400	Hariz. Prop. Regime Unit 52, The Highlands
22350 Feb. 24, 1977	"	"	"	"	American Dev. Co.	1390	72	.00 18,400	Hariz. Prop. Regime Unit 14, The Highlands
22350 Feb. 24, 1977	"	"	"	"	American Dev. Co.	1390	75	.00 18,400	Hariz. Prop. Regime Unit 20, The Highlands
22350 Feb. 24, 1977	"	"	"	"	American Dev. Co.	1390	78	.00 18,400	Hariz. Prop. Regime Unit 48, The Highlands
22350 Feb. 24, 1977	"	"	"	"	American Dev. Co.	1390	81	.00 20,800	Hariz. Prop. Regime Unit 98, The Highlands
22350 Feb. 24, 1977	"	"	"	"	American Dev. Co.	1390	84	.00 19,200	Hariz. Prop. Regime Unit 17, The Highlands
22350 Feb. 24, 1977	"	"	"	"	American Dev. Co.	1390	87	.00 18,000	Hariz. Prop. Regime Unit 16, The Highlands
22350 Feb. 24, 1977	"	"	"	"	American Dev. Co.	1390	90	.00 18,400	Hariz. Prop. Regime Unit 2, The Highlands
22350 Feb. 24, 1977	"	"	"	"	American Dev. Co.	1390	93	.00 19,200	Hariz. Prop. Regime Unit 96, The Highlands
22514 Feb. 25, 1977	"	"	"	"	Richard N. Hall	1390	135	.00 27,900	Lot 17 Northwood Ave.
22513 Feb. 25, 1977	"	"	"	"	Larry A. Wise, et al	1390	138	.00 38,600	Boiling Spring Est. Tract 20 Phillips Rd.
22630 Feb. 25, 1977	"	"	"	"	William H. Gaslayn	1390	231	.00 120,000	Tract = 9.1 acs. cor. Buckhorn Rd. 1 Paris inter State Park Rd. Chick Spring Rd.
" Feb. 25, 1977	"	"	"	"	" " "	1390	231		
22629 Feb. 25, 1977	"	"	"	"	Madly M. Spiney, Jr.	1390	250	.00 27,000	Lot = 4 acs. Hudson Rd.
22766 Feb. 28, 1977	"	"	"	"	Frank D. Smith, et al	1390	318	.00 27,000	Home Exp. Ac. D Lot 475 Limber Rd.
22778 Feb. 28, 1977	"	"	"	"	Joe A. Switzer, et al	1390	369	.00 50,000	Rd. Forest Hgts. Lots 91 & 92 & Pt. lot 93 E. Paris

INDIRECT or MORTGAGEE Index to Real Estate Mortgages — Greenville County, S. C.

REG. U. S. PAT. OFFICE *Chester McCott* County Indexes Since 1888 An Identifying Trade Mark

 Open at Proper Tab according to First Letter or Letters of Name and refer to Buff Sub-Index sheet for page reference.

COTT FAMILY NAME INDEX No. 75 © 1949
MADE BY THE COTT INDEX COMPANY, COLUMBUS, OHIO
SOLD BY WALKER, EVANS & COGSWELL CO., CHARLESTON, S.C.

FILE NUMBER DATE OF RECORD	MORTGAGEES FAMILY NAMES	GIVEN NAMES ABCDEFGH	GIVEN NAMES IJKLMNO	GIVEN NAMES PQRSTUVWXYZ	MORTGAGORS	BOOK	PAGE	Amount	BRIEF DESCRIPTION, LOCATION, ETC. (Not Warranted)
22764 Feb. 28, 1977	First	Federal S & L Assn.			Robert M. Harris	1390	384	.00 12,000	orderst Paul Lot 22 James Dr., Redwood Dr. Sub. #1 Prop. W. H. Hendrix
22681 Feb. 28, 1977	"	"	"		Norald E. Heidler <i>etal</i>	1390	402	26,000	Lots 9110 Cul-de-sac Bellingham, Sec. III, Sville
22644 Feb. 28, 1977	"	"	"		Curtis D. Bridges <i>etal</i>	1390	405	28,400	Lot 186 Newgate Dr., Lanester woods, Sec. 1, Mauldin
22837 Mar. 1, 1977	"	"	"		Louis A. DeAngelis	1390	449	23,200	Lot 2 Old Hickory Point Belle meade, Sec. 112
22973 Mar. 1, 1977	"	"	"		Dee Smith Co., Inc. <i>etal</i>	1390	515	24,100	Lot 135 Camden Lane Dewell Terrace
22975 Mar. 1, 1977	"	"	"		Holland E. Sanders, Jr.	1390	531	38,000	Lot 62 Cunningham Rd. Jarvis, Prop. Regency
22979 Mar. 1, 1977	"	"	"		Mary L. Todd	1390	540	15,000	Unit 4-K James Park mill Bl.
23990 Mar. 1, 1977	"	"	"		L. David Reid, <i>etal</i>	1390	549	44,500	Lot 1172 Sec. 6, Pickens
22834 Mar. 1, 1977	"	"	"		Ben C. Sanders	1390	576	47,700	Lot 6 Pine Brook Forest Jarvis, Prop. Regency
22892 Mar. 1, 1977	"	"	"		Jack A. Cash <i>etal</i>	1390	579	16,700	Unit 112 Highlands Bridgett, 6th, Mauldin
22897 Mar. 1, 1977	"	"	"		Danny R. Athieson	1390	575	25,700	Lot 2 Mother Lane Unit 112 Highlands, 4th, 4th
22966 Mar. 1, 1977	"	"	"		Larry B. Lane, <i>etal</i>	1390	573	25,500	Lot 112 Highlands, 4th, 4th
23000 Mar. 1, 1977	"	"	"		W. D. Harbrough	1390	629	}	Release lot 63 Conventer, 10th, Sec. 1 for mtg. see R.E.M. Book 1311 pg. 776 Re Conventer mtg. Bk. 1347 pg. 137
23060 Mar. 2, 1977	"	"	"		Robert L. Marsh, Jr.	1390	757		
23068 Mar. 1, 1977	"	"	"		B. Jack Foster	1390	763	}	
	"	"	"		"	1390	763		

INDIRECT or MORTGAGEE Index to Real Estate Mortgages — Greenville County, S. C.

4-0
()

REG. U. S. PAT. OFFICE *Chester McCott* County Indexes Since 1888
An Identifying Trade Mark

☞ Open at Proper Tab according to First Letter or Letters of Name and refer to Buff Sub-Index sheet for page reference.

COTT FAMILY NAME INDEX No. 75 © 1949
MADE BY THE COTT INDEX COMPANY, COLUMBUS, OHIO
SOLD BY WALKER, EVANS & COGSWELL CO., CHARLESTON, S. C.

FILE NUMBER DATE OF RECORD	MORTGAGEES FAMILY NAMES	GIVEN NAMES ABCDEFGH	GIVEN NAMES IJKLMNO	GIVEN NAMES PQRSTUVWXYZ	MORTGAGORS	BOOK	PAGE	Amount	BRIEF DESCRIPTION, LOCATION, ETC. (Not Warranted)
23068 Mar. 2, 1977	First	Federal S	& L	Assm.	Inez Development Corp.	1390	763		50% Int. Assigned First Fed. S. & L. Assn. of Lakeworth (76.) for mtg. see R.E.M. Bk. 1248 pg. 31.
"	"	"	"	"	"	1390	763		
23068 Mar. 2, 1977	"	"	"	"	Sand-Tan Developers, Inc.	1390	763		
"	"	"	"	"	"	1390	763		50% Int. Assigned First Fed. S. & L. Assn. of Lakeworth (76.) for mtg. see R.E.M. Bk. 1247 pg. 267
23068 Mar. 2, 1977	"	"	"	"	Juanita Drapp Mackey	1390	763		50% Int. Assign. to First Fed. S. & L. Assn. of Lakeworth (76.) for mtg. see R.E.M. Bk. 1213 pg. 296
"	"	"	"	"	"	1390	763		
23168 Mar. 2, 1977	"	"	"	"	Carl M. Mc Mahon, et al	1390	763		50% Int. Assign. to First Fed. S. & L. Assn. of Lakeworth (76.) for mtg. see R.E.M. Bk. 1201 pg. 593
"	"	"	"	"	"	1390	763		
23068 Mar. 2, 1977	"	"	"	"	N. Dean Davidson, et al	1390	763		50% Int. Assign. to First Fed. S. & L. Assn. of Lakeworth (76.) for mtg. see R.E.M. Bk. 1235 pg. 82
"	"	"	"	"	"	1390	763		
23068 Mar. 2, 1977	"	"	"	"	Donald F. Owen, et al	1390	763		50% Int. Assign. to First Fed. S. & L. Assn. of Lakeworth (76.) for mtg. see R.E.M. Bk. 1229 pg. 213
"	"	"	"	"	"	1390	763		
23145 Mar. 3, 1977	"	"	"	"	Donald E. Franklin, et al	1390	775	128,000	Edwards, et al. Lot 2 Cor. Buttercup way +
23148 Mar. 3, 1977	"	"	"	"	William K. Nighthawer	1390	831	18,750	Lot 16 W. Stone ave.
23214 Mar. 3, 1977	"	"	"	"	Joseph C. Ross, et al	1390	852	56,000	Three Lake acres Lot 6 cor. Green Lake Dr.
23242 Mar. 4, 1977	"	"	"	"	Michael B. Allen, et al	1390	872	37,500	Cambridge I Lot 102 Duquesne Dr.

INDIRECT or MORTGAGEE Index to Real Estate Mortgages — Greenville County, S. C.

() REG. U. S. PAT. OFFICE *Chester McCott* County Indexes Since 1888 An Identifying Trade Mark

Open at Proper Tab according to First Letter or Letters of Name and refer to Buff Sub-Index sheet for page reference.

COTT FAMILY NAME INDEX No. 75 © 1949
MADE BY THE COTT INDEX COMPANY, COLUMBUS, OHIO
SOLD BY WALKER, EVANS & COGSWELL CO., CHARLESTON, S.C.

FILE NUMBER DATE OF RECORD	MORTGAGEES FAMILY NAMES	GIVEN NAMES ABCDEFGHIJ	GIVEN NAMES JKLMNO	GIVEN NAMES PQRSTUVWXYZ	MORTGAGORS	BOOK	PAGE	Amount	BRIEF DESCRIPTION, LOCATION, ETC. (Not Warranted)
23300 Mar. 4, 1977	First	Federal S & L Assn.			<i>star</i> Benny L. Beachman	Re-Record 1390	890	.00 25,000	Correct. mtg. For orig. Dec 28 1971 Bk. 1388 Pg. 925. Lot 133
"	"	"	"	"	" " "	Re-Record 1390	890		Highway Dr. Richard 2000, etc.
23350 Mar. 4, 1977	"	"	"	"	<i>star</i> James E. Winkler, Jr.	1390	926	.00 36,000	College 2000 Lot 29 Lake El. Dec. 1971
23348 Mar. 4, 1977	"	"	"	"	Nicola N. Dean, <i>star</i>	1390	957	.00 23,000	Cypresswood Lot 18 Ashley 1971
23236 Mar. 4, 1977	"	"	"	"	Foothills Delta P.	1390	963	.00 44,700	Jan. 1971, etc. 7, 14, 21, etc.
23425 Mar. 7, 1977	"	"	"	"	Denise J. Hillikin	1391	108	.00 6,350	"Kinner House" Lot 133 Hammett Rd.
23386 Mar. 7, 1977	"	"	"	"	Frank E. Collins	1391	111	.00 9,500	Chick 2000 Halt 1 St. Mark Rd.
23384 Mar. 7, 1977	"	"	"	"	William C. Rigbee, Jr.	1391	114	.00 33,700	orchard acres, sec. 4 Lot 216 Fairhaven Dr.
23380 Mar. 7, 1977	"	"	"	"	Mavis E. Brewer, <i>star</i>	1391	117	.00 42,000	Broadmgar Lot 7 Sandringham Rd.
23534 Mar. 8, 1977	"	"	"	"	Joseph J. Patton, Jr.	1391	130	.00 14,050	Mauldin meadows Lot 13 Mauldin Circle,
23593 Mar. 8, 1977	"	"	"	"	David James Schultz, <i>star</i>	1391	154	.00 26,400	Chilten House, sec. 1 Lot 17 Golden House Dr.
23539 Mar. 8, 1977	"	"	"	"	Dell Smith Co., Inc.	1391	182	.00 3,600	Deverger Place, sec. 1 Lot 16 Bible Terrace
23689 Mar. 9, 1977	"	"	"	"	Gail M. Kennedy	1391	252	.00 35,000	Exp. 1971, Deverger Place, sec. 1 Lot 286 Cor. Deverger Pl. Sec. 1
23721 Mar. 9, 1977	"	"	"	"	Wayle B. Melton	1391	257	.00 33,000	Bk. 11 "Post-1971" Lot 246 Cor. Deverger Pl. Sec. 1
23731 Mar. 9, 1977	"	"	"	"	Lambert W. Jordan	1391	271		Sp. mtg. on Elm Bl. 1272 Pg. 245 Release 3-87 Dec. Rutherford Rd.
23693 Mar. 9, 1977	"	"	"	"	Alex A. Smith	1391	267		Sp. mtg. on Elm Bl. 1362 Pg. 359 Release lot 16 Deverger Place Sec. 1

INDIRECT or MORTGAGEE Index to Real Estate Mortgages — Greenville County, S. C.

REG. U. S. PAT. OFFICE *Chas. McCorkle* County Indexes Since 1888
An Identifying Trade Mark


Open at Proper Tab according to First Letter or Letters of Name and refer to Buff Sub-Index sheet for page reference.

COTT FAMILY NAME INDEX No. 75 © 1949
MADE BY THE COTT INDEX COMPANY, COLUMBUS, OHIO
SOLD BY WALKER, EVANS & COGSWELL CO., CHARLESTON, S.C.

FILE NUMBER	MORTGAGEES FAMILY NAMES	GIVEN NAMES ABCDEFGH	GIVEN NAMES IJKLMNO	GIVEN NAMES PQRSTUVWXYZ	MORTGAGORS	BOOK	PAGE	Amount	BRIEF DESCRIPTION, LOCATION, ETC. (Not Warranted)
23848 Mar. 10, 1977	First	Federal S	& L Assn.		<i>et al</i> Leonard D. Grech	1391	344	.00 23,600	Sec. 3 "Bellingham" Subdiv Lot 98 Newgate Dr.
23942 Mar. 11, 1977	"	"	"	"	<i>et al</i> Douglas W. Blissett	1391	378	.00 40,000	Eastwood Ct., Allwell Est. Sec. II Lot 58 Cor. Eastwood Dr. &
24013 Mar. 11, 1977	"	"	"	"	Furman Cooper	1391	423	.00 46,000	"Forester woods" sec. 7 Lot 85 Burning Bush Lane
24013 Mar. 11, 1977	"	"	"	"	Luis N. Cooper	1391	427	.00 50,000	"Knollwood Hgts." addi. Lot 100 Huntington Rd.
24021 Mar. 11, 1977	"	"	"	"	Donald S. Balty, <i>et al</i>	1391	480	.00 40,000	"Brookside" Sec. 3 Lot 84 Meadowbrook Dr.
23942 Mar. 11, 1977	"	"	"	"	<i>et al</i> Charles N. Griffin	1391	381	.00 21,500	Dr. Shamrock acres Lot 91 Cul-de-sac Kingswood
24013 Mar. 11, 1977	"	"	"	"	William Monte Mize	1391	415	.00 31,800	"Berea Forest Sec. 2" Lot 79 Rumours Cir.
24107 Mar. 14, 1977	"	"	"	"	Enterprises, Inc. Theatt-Maxwell	1391	524	.00 34,800	May Fox Run Lot 121 Newington Green
24190 Mar. 14, 1977	"	"	"	"	R. Lynn Auten, <i>et al</i>	1391	541	.00 42,000	Deminger Place, sec. 6 Lot 63 Hedgewood Terrace
24185 Mar. 14, 1977	"	"	"	"	William W. Fairbanks	1391	578	.00 32,000	"Hillendale Ests." Div. mt. 2d Lots 6 & 7 Jersey Rd.
24164 Mar. 14, 1977	"	"	"	"	W. D. Yarborough	1391	600	}	Release lot 85 Forester Wood bu 2 for mtg. see R Em Bk. 1311 pg. 745 & Correction mtg. 1369 pg. 170
24164 Mar. 14, 1977	"	"	"	"	"	1391	600		
24164 Mar. 14, 1977	"	"	"	"	W. D. Yarborough	1391	601		
24164 Mar. 14, 1977	"	"	"	"	"	1391	601	}	Release lot 84 Forester Wood Div 7 - for mtg. see R Em Bk. 1311 pg. 745 & Correction mtg. 1369 pg. 170 mtg. 2d mtg. see R Em Bk. 1302 pg. 495
24165 Mar. 14, 1977	"	"	"	"	Previous Undivided Int.	1391	602		
24232 Mar. 15, 1977	"	"	"	"	James Wiley Elliott	1391	618	.00 18,400	Harig. Prop. Regime Unit 8 University Ridge

INDIRECT or MORTGAGEE Index to Real Estate Mortgages — Greenville County, S. C.

() REG. U. S. PAT. OFFICE *Chas. M. Cott* County Indexes Since 1888 An Identifying Trade Mark

 Open at Proper Tab according to First Letter or Letters of Name and refer to Buff Sub-Index sheet for page reference.

COTT FAMILY NAME INDEX No. 75 © 1949
MADE BY THE COTT INDEX COMPANY, COLUMBUS, OHIO
SOLD BY WALKER, EVANS & COGSWELL CO., CHARLESTON, S. C.

FILE NUMBER DATE OF RECORD	MORTGAGEES FAMILY NAMES	GIVEN NAMES ABCDEFGHIJ	GIVEN NAMES JKLMNO	GIVEN NAMES PQRSTUVWXYZ	MORTGAGORS	BOOK	PAGE	Amount	BRIEF DESCRIPTION, LOCATION, ETC. (Not Warranted)
24275 Mar. 15, 1977	First	Federal S & L Assn.			Mickey W. Keoun <i>etal</i>	1391	621	.00 15,000	Lot 20 McDaniel Ave.
24306 Mar. 15, 1977	"	"	"		Gerald J. Detandt <i>etal</i>	1391	650	.00 36,900	Lot 43 1/2 lots 26 + 27 Chipwood Lane, Green Hills, Sec. 1, also strip
"	"	"	"		" " " <i>etal</i>	1391	650	.00	May Fox Run
24327 Mar. 15, 1977	"	"	"		Danny L. Runion <i>etal</i>	1391	687	.00 36,600	Lot 80 May Fox Square
24414 Mar. 16, 1977	"	"	"		Edward M. Peck, <i>etal</i>	1391	735	.00 19,200	Bl. c Brook Forest Lot 15 Westwood Lane
24413 Mar. 16, 1977	"	"	"		Ronald W. Boatwright <i>etal</i>	1391	791	.00 21,850	Fresh meadow - Farms Bl. lot 46 High Valley Club.
24410 Mar. 16, 1977	"	"	"		Franklin Enterprises <i>etal</i>	1391	794	.00 45,200	"Woodall" Lot 8 Camellat Dr., Mill Co.
24523 Mar. 17, 1977	"	"	"		Fred A. Williamson <i>etal</i>	1391	827	.00 7,000	Bl. lots 92 + 93 Townells Sec. 1 "Kna Pine Est."
24553 Mar. 17, 1977	"	"	"		Edward W. Smith, <i>etal</i>	1391	863	.00 40,000	Lot 7 Terramont Circle
24566 Mar. 17, 1977	"	"	"		W. D. Garbrough <i>etal</i>	1391	916	.00	Release lot 11 Jarrett Wood No 7 for Mtg. on R.E.M. Bl. 1311 pg. 745 & Corvina Mtg. Bl. 1369 pg. 170
24654 Mar. 18, 1977	"	"	"		Hazel E. Lowery <i>etal</i>	1391	934	.00 12,000	Lot Walker Springs Rd. Mauldin, Austin Sp.
24650 Mar. 18, 1977	"	"	"		Donald H. Wolfe, <i>etal</i>	1392	13	.00 31,500	Lot 41 Fargo St. Blendale III Lane, Chickend Forest
24843 Mar. 21, 1977	"	"	"		John L. Thompson Jr. <i>etal</i>	1392	82	.00 24,500	Lots 122 1/2 lot 123 Baywood Springs, Sec. 2
24912 Mar. 22, 1977	"	"	"		George O'Shields Bldg's.	1392	142	.00 28,400	Lot 94 Holly Lane, Holly Bl. Crestwood, S.C.
25114 Mar. 23, 1977	"	"	"		Lay D. Hawkins	1392	240	.00 50,000	Lot Cor. Augusta Bl. + Fairfield

INDIRECT or MORTGAGEE Index to Real Estate Mortgages — Greenville County, S. C.

REG. U. S. PAT. OFFICE *Chas. McCott* County Indexes Since 1888 An Identifying Trade Mark

Open at Proper Tab according to First Letter or Letters of Name and refer to Buff Sub-Index sheet for page reference.

COTT FAMILY NAME INDEX No. 75 © 1949
MADE BY THE COTT INDEX COMPANY, COLUMBUS, OHIO
SOLD BY WALKER, EVANS & COGSWELL CO., CHARLESTON, S.C.

4-9
()

FILE NUMBER DATE OF RECORD	MORTGAGEES FAMILY NAMES	GIVEN NAMES ABCDEFGH	GIVEN NAMES IJKLMNO	GIVEN NAMES PQRSTUVWXYZ	MORTGAGORS	BOOK	PAGE	Amount	BRIEF DESCRIPTION, LOCATION, ETC. (Not Warranted)
25115 Mar. 23, 1977	First	Federal S	&	L Assn.	<i>etal</i> Milton A. Matthews	1392	270	.00 28,350	Denkins Est., sec. 1 Lot 14 Beauclair Dr.
25138 Mar. 23, 1977	"	"	"	"	<i>etal</i> Charles E. Butler	1392	295	.00 36,000	Deninger Place, sec. 1 Lot 10 Longstreet Dr.
25107 Mar. 23, 1977	"	"	"	"	W. D. Yarborough	1392	327	}	Release lot 38 Forester Woods Sec 7 for mtg. au REm Bk. 1311 pg. 745 & Corrective mtg. Bk. 1369 pg. 170
"	"	"	"	"	"	1392	327		
25146 Mar. 23, 1977	"	"	"	"	Dee A. Smith	1392	329	}	For mtg. au REm Bk. 1360 pg. 359 Release lot 10 Deninger Place Sec 7 For mtg. au REm Bk. 1308 pg. 495
25148 Mar. 23, 1977	"	"	"	"	Prevue Unlimited, Inc.	1392	331		
25223 Mar. 24, 1977	"	"	"	"	<i>etal</i> Garland K. Whitlock	1392	357	.00 15,000	2 Longwood, Sec. III Lot 96 Old Eastey Bridge Rd.
25253 Mar. 24, 1977	"	"	"	"	Rodney M. Hewitt, <i>etal</i>	1392	389	.00 35,000	Forest Lot 108 Holly Cr. Pine Brook
25283 Mar. 24, 1977	"	"	"	"	Harold L. Atkins, Jr. <i>etal</i>	1392	399	.00 10,000	Map Lot 48 Sewanee Ave. White
25251 Mar. 24, 1977	"	"	"	"	Jerry W. Nodge, <i>etal</i>	1392	412	.00 40,800	Westcliffe, Sec. III Lot 141, Eastcliffe Way.
25290 Mar. 25, 1977	"	"	"	"	Anker C. Eastergood, <i>etal</i>	1392	456	.00 15,000	Super Hwy. James Sides Lot 124 Meridian Ave.
25315 Mar. 25, 1977	"	"	"	"	Foot Hills Delta P. Inc.	1392	472	.00 46,000	Forester woods, Mauldin Lot 12 Oakwood Ct., Sec. 7
25346 Mar. 25, 1977	"	"	"	"	Franklin Enterprises, Inc. <i>etal</i>	1392	496	.00 36,800	Deninger Place, sec. VI Lot 62 Hedgewood Terrace
25374 Mar. 25, 1977	"	"	"	"	Donald M. Krystan	1392	505	.00 27,050	Candlerbury, sec. II Lot 78 Meand Day St.
25390 Mar. 25, 1977	"	"	"	"	Edwin L. Shaw, Jr.	1392	543	.00 32,000	Teachley Terrace, Sec. 2 Lot 91 Rosewood Circle
25386 Mar. 25, 1977	"	"	"	"	W. D. Yarborough	1392	576	}	Release lot 12 Forester Woods Sec 7 for mtg. au REm Bk. 1311 pg. 745 & Corrective mtg. Bk. 1369 pg. 170
"	"	"	"	"	"	1392	576		

INDIRECT or MORTGAGEE Index to Real Estate Mortgages — Greenville County, S. C.

() REG. U. S. PAT. OFFICE *Chas. McCott* County Indexes Since 1888 An Identifying Trade Mark

Open at Proper Tab according to First Letter or Letters of Name and refer to Buff Sub-Index sheet for page reference.

COTT FAMILY NAME INDEX No. 75 © 1949
MADE BY THE COTT INDEX COMPANY, COLUMBUS, OHIO
SOLD BY WALKER, EVANS & COGSWELL CO., CHARLESTON, S.C.

FILE NUMBER DATE OF RECORD	MORTGAGEES FAMILY NAMES	GIVEN NAMES ABCDEFGH	GIVEN NAMES IJKLMNO	GIVEN NAMES PQRSTUWXYZ	MORTGAGORS	BOOK	PAGE	Amount	BRIEF DESCRIPTION, LOCATION, ETC. (Not Warranted)
25552 Mar. 28, 1977	First	Federal S & L Assn.			Previews Unlimited Inc.	1392	724		2 nd Mtg. on REM BK. 1308 pg. 495 Release lat 98 Deminger Place Sec II
25464 Mar. 28, 1977	"	"	"	"	Ronald J. Hughes. M	1392	739		on REM BK. 1285 pg. 395 Release lat Sunrise Dr. for mtg.
25447 Mar. 28, 1977	"	"	"	"	Dorothy S. Davis <i>armstrong, et al</i>	1392	604	21,000	Lot 10 James H. Ext. D'ville St.
25447 Mar. 28, 1977	"	"	"	"	Louise Randolph n. ~	1392	607	9,000	Lot 8 Conestee ave., Sec. 7
25447 Mar. 28, 1977	"	"	"	"	John A. Bolin, Inc.	1392	610	37,200	Lot 47 Deminger Place Hawwood, Et. al
25519 Mar. 28, 1977	"	"	"	"	D. Phillip James	1392	640	9,000	Lot 152 Jackson Dr., Sellingham, D'ville
25523 Mar. 28, 1977	"	"	"	"	Alan Lawrence Howard	1392	694	25,450	Lot 171 Newgate Dr., Sec. III Hickadee St
25420 Mar. 28, 1977	"	"	"	"	Lennie W. Chastlen	1392	730	34,750	Lot 63 Banger St.
25503 Mar. 28, 1977	"	"	"	"	Harold E. Whitmore	1053	485		Real Prop. Agree.
25503 Mar. 28, 1977	"	"	"	"	Walter S. Allen	1053	486		Real Prop. Agree.
25503 Mar. 28, 1977	"	"	"	"	James E. Pruitt, Jr.	1053	487		Real Prop. Agree.
25503 Mar. 28, 1977	"	"	"	"	Rev. C. S. Dandrew	1053	488		Real Prop. Agree.
25503 Mar. 28, 1977	"	"	"	"	Erison S. Parritt	1053	489		Real Prop. Agree.
25503 Mar. 28, 1977	"	"	"	"	Joseph B. Simpson	1053	490		Real Prop. Agree.
25503 Mar. 28, 1977	"	"	"	"	Horace Smith	1053	491		Real Prop. Agree.
25503 Mar. 28, 1977	"	"	"	"	William E. Partridge	1053	492		Real Prop. Agree.

Cancelled 10-15-79 # 12588 lat BK 68-1312 et al
Donnie S. Lankersley
4-14-78 # 30445 cancelled lat BK 56-758
Cancelled 2-28-19 # 24813 lat BK 64-607 et al
5-29-80 # 34418 lat BK 70-1424 et al
Cancelled 8-22-80 # 5372 lat BK 71-751
Cancelled 10-7-83 # 11529 lat BK. 82-1240 et al
Cancelled 3-27-81 # 27125 lat BK 73-1179
Cancelled 7-17-78 # 1557 lat BK 59-311 et al

INDIRECT or MORTGAGEE Index to Real Estate Mortgages — Greenville County, S. C.

4-R
()

REG. U. S. PAT. OFFICE *Chas. McCall* County Indexes Since 1888 An Identifying Trade Mark

Open at Proper Tab according to First Letter or Letters of Name and refer to Buff Sub-Index sheet for page reference.

COTT FAMILY NAME INDEX No. 75 © 1949
MADE BY THE COTT INDEX COMPANY, COLUMBUS, OHIO
SOLD BY WALKER, EVANS & COGSWELL CO., CHARLESTON, S.C.

FILE NUMBER DATE OF RECORD	MORTGAGEES FAMILY NAMES	GIVEN NAMES ABCDEFGH	GIVEN NAMES IJKLMNO	GIVEN NAMES PQRSTUVWXYZ	MORTGAGORS	BOOK	PAGE	Amount	BRIEF DESCRIPTION, LOCATION, ETC. (Not Warranted)
25635 Mar. 29, 1977	First	Federal S & L Assn.			<i>Wae</i> N. Dean Davidson	1392	746	20,000	lt. lot 3 Hudson St.
25679 Mar. 29, 1977	"	"	"	"	Edward E. Smalley, III	1392	811	11,600	Lot, Fairfield Rd., South of Sav. Rem. Book 1392 page 984 Subordination Agreement - for Mtg.
25844 Mar. 30, 1977	"	"	"	"	James W. Foster, Jr.	1393	62		Cedar Terrace
25769 Mar. 30, 1977	"	"	"	"	James E. Bahb	1392	979	31,600	Lot 53 1 st . lot 54 Melma Dr.
25826 Mar. 30, 1977	"	"	"	"	James W. Foster, Jr. <i>Wae</i>	1392	994	80,000	App. # Lot 207 U.S. Hwy. 29 Chick Rd., Pine Brook Forest, sec. 2
25847 Mar. 30, 1977	"	"	"	"	M. L. Sanford, Jr.	1393	26	43,800	Lot 135 Cor. Riddle Rd. & Green
25848 Mar. 30, 1977	"	"	"	"	John W. Hunter, Jr. <i>Wae</i>	1393	29	30,000	Lot? U.S. Super Hwy. # 29
25948 Mar. 31, 1977	"	"	"	"	Dwight W. Reese, <i>Wae</i>	1393	105	43,500	Cartier Stone, sec. 1 Lot 19 Wakefield Ct.
25951 Mar. 31, 1977	"	"	"	"	Carrie A. Jones, <i>Wae</i>	1393	108	20,000	Lot 4 Buffini Dr.
26217 April, 1977	"	"	"	"	Tommy J. Lattimore, Jr.	1393	111	30,500	"Boyce Lavin addi." Lot 5 Blk. 2 Whitsett St.
26216 April, 1977	"	"	"	"	Jack E. Shaw Bldr., Jr.	1393	605		Mt. Mtg. on Rem. Bk. 984 pg. 179 Mort. & Assumption Agreement Rem. Book 1392 page 984
26089 Apr. 1, 1977	"	"	"	"	James W. Foster, Jr.	1393	607		Sub. Agre. for Mtg. on Forestdale Notes.
26108 Apr. 1, 1977	"	"	"	"	J. Howard Danell <i>Wae</i>	1393	418	25,650	Lot 38 Forestdale Dr.
26126 Apr. 1, 1977	"	"	"	"	Thomas J. Conits <i>Wae</i>	1393	447	28,000	Carrage Int. Lot 3 Bunsby Creek Rd.
26227 Apr. 1, 1977	"	"	"	"	Klennan J. Brown, Jr.	1393	450	35,500	114 Mauldin, custom. 3P. Lot 33 Fuga St. Glendale
26108 Apr. 1, 1977	"	"	"	"	Hugh E. St. Clair, Jr.	1393	527	38,950	Grand View Hills Lot 28 Arrowhead Blk.

INDIRECT or MORTGAGEE Index to Real Estate Mortgages — Greenville County, S. C.

() REG. U. S. PAT. OFFICE *Chas. M. Cott* County Indexes Since 1888 An Identifying Trade Mark

Open at Proper Tab according to First Letter or Letters of Name and refer to Buff Sub-Index sheet for page reference.

COTT FAMILY NAME INDEX No. 75 © 1949
MADE BY THE COTT INDEX COMPANY, COLUMBUS, OHIO
SOLD BY WALKER, EVANS & COGSWELL CO., CHARLESTON, S. C.

FILE NUMBER DATE OF RECORD	MORTGAGEES FAMILY NAMES	GIVEN NAMES ABCDEFGHIJ	GIVEN NAMES KLMNOP	GIVEN NAMES QRSTUVWXYZ	MORTGAGORS	BOOK	PAGE	Amount	BRIEF DESCRIPTION, LOCATION, ETC. (Not Warranted)
26226 Apr. 1, 1977	First	Federal S	& L	Assn.	<i>etal</i> Martin D. Lawless	1392	532	.00 13,000	E. Highland Est. sec. 7 Lot 8 Willow Spg. Dr.
26182 Apr. 1, 1977	"	"	"	"	Alvin J. Adams, Jr. <i>etal</i>	1393	552	.00 44,000	Done See Lot 122 Bramble Ct., Ext. Woodcrest
26163 Apr. 1, 1977	"	"	"	"	Marcy E. Pridens <i>etal</i>	1393	555	.00 29,000	Ext. Woodcrest Lot 32, Fairmont Ave.
26129 Apr. 1, 1977	"	"	"	"	Les E. Marchant, <i>etal</i>	1393	562	.00 23,000	Forester woods, sec. 1, Mauldin Lot 14 Old Highway Front
26088 Apr. 1, 1977	"	"	"	"	Lester J. Hedge, <i>etal</i>	1392	571	.00 19,600	Canterbury sec. 1 Lot 47 Third Day St.
26284 Apr. 4, 1977	"	"	"	"	John C. Parker, <i>etal</i>	1393	651	.00 34,900	Nepper Cr. Sunset Hpts., sec. 2 Lot 44 Cor. Evening Way &
25346 Apr. 4, 1977	"	"	"	"	Franklin Enterprises, <i>inc.</i>	Re-Record 1392	660	.00 37,600	Cancel. mtg. For orig. see R.E. #1 Lot 1392 P. 496. Lot 62 Hedger woods
"	"	"	"	"	"	Re-Record 1392	660	.00	Denise Peninger Place, sec. 11
26291 Apr. 4, 1977	"	"	"	"	Erman E. Busby <i>etal</i>	1392	663	.00 35,530	Done See Lot 30 Hancock Lane
26356 Apr. 4, 1977	"	"	"	"	Doug L. McLaughlin, <i>inc.</i>	1392	681	.00 37,200	2111 Shorrock, Mauldin, section 4 Lot 101 Maple Crest Dr., sec. 3
26262 Apr. 4, 1977	"	"	"	"	Elna Mae Higgins	1392	676	.00 24,500	Lot 101 Maple Crest Dr., sec. 3 Lot 20 Bellvue Lane Cr.
26450 Apr. 4, 1977	"	"	"	"	Phillip N. Lewis, <i>inc.</i>	1312	722	.00 41,200	Lot 11, sec. 1, Mauldin Lot 11, sec. 1, Mauldin
26357 Apr. 4, 1977	"	"	"	"	Harvey E. Locke, <i>etal</i>	1312	741	.00 24,100	Lot 11, sec. 1, Mauldin Lot 11, sec. 1, Mauldin
26527 Apr. 5, 1977	"	"	"	"	Previews Unlimited, Inc.	1393	97	.00	By mtg. see R.E. #1308 pp. 495 Release lot 109 Averagen Place sec. 11
26459 Apr. 5, 1977	"	"	"	"	Malcolm P. Kerr, <i>etal</i>	1393	766	.00 35,000	Forecrest, sec. 2 Lot 15 Red Fox Hill
26482 Apr. 5, 1977	"	"	"	"	Franklin Enterprises, <i>inc.</i>	1392	788	.00 48,400	Hill, sec. 1 Lot 2 S.C. Hwy. #14 Holly

INDIRECT or MORTGAGEE Index to Real Estate Mortgages — Greenville County, S. C.

4-5
()

REG. U. S. PAT. OFFICE *Chas McCott* County Indexes Since 1888 An Identifying Trade Mark

☞ Open at Proper Tab according to First Letter or Letters of Name and refer to Buff Sub-Index sheet for page reference.

COTT FAMILY NAME INDEX No. 75 © 1949
MADE BY THE COTT INDEX COMPANY, COLUMBUS, OHIO
SOLD BY WALKER, EVANS & COGSWELL CO., CHARLESTON, S.C.

FILE NUMBER	MORTGAGEES	GIVEN NAMES	GIVEN NAMES	GIVEN NAMES	MORTGAGORS	BOOK	PAGE	Amount	BRIEF DESCRIPTION, LOCATION, ETC. (Not Warranted)
DATE OF RECORD	FAMILY NAMES	ABCDEFGHIJ	IJKLMNOP	QRSTUVWXYZ					
26565 Apr. 5, 1977	First	Federal S	& L Assn.		J. Walter Brasher	1393	806	192,250	Oaktree Plaza maullin Tract 3 Old Lanes Rd.
26567 Apr. 5, 1977	"	"	"	"	J. Walter Brasher	1393	809	300,000	Lot Menwood Rd.
26558 Apr. 5, 1977	"	"	"	"	Michael D. Shoud Builders, Inc.	1393	850	36,800	Brook Forest, sec. 1 Lot 25 Cannon Cr., Line
26548 Apr. 5, 1977	"	"	"	"	George O. Shields	1393	896	31,200	Southwest Dr. Brentwood, sec. 13 Lot 114 Brentwood way +
24609 Apr. 6, 1977	"	"	"	"	Lucille O. Sumner	1393	923	15,300	Northgate Lots 21 + 22 N. Main St.
26610 Apr. 6, 1977	"	"	"	"	Carl E. Watkins	1393	943	19,184	Lake Lora Lot 15 Lora Lane
26610 Apr. 6, 1977	"	"	"	"	Carl E. Watkins	1393	946	19,184	Lake Lora Lot 14 Lora Lane
26787 Apr. 7, 1977	"	"	"	"	James Kenneth Woods	1394	98	29,800	25176, Dunklin St. Lot = 3.056 ac. cor. U.S. Hwy.
26720 Apr. 7, 1977	"	"	"	"	James D. Jordan, etal	1394	113	20,500	Spitt St. Tr. Tract 7 U.S. Hwy. # 29
26879 Apr. 7, 1977	"	"	"	"	Keld Andersen, etal	1394	124	43,650	Seven Oaks Lot 68 E. Indian Trail, Sec. 3, Brookside
27051 Apr. 8, 1977	"	"	"	"	Larry D. Grider, etal	1394	211	47,000	Lot 77 meadowbrook Dr.
26914 Apr. 8, 1977	"	"	"	"	William J. Carnes, Jr.	1394	248	28,450	Colonial Hills, sec. 3 Lot 109 woodleigh Dr.
27042 Apr. 8, 1977	"	"	"	"	George O. Shields Bldg. Inc.	1394	255		See mtg. sub. Rem. Bk. 1366 pg. 151 Riverside Pt. lot 25 Knollwood Hts.
27040 Apr. 8, 1977	"	"	"	"	David B. Welborn, etal	1394	257		See mtg. sub. Rem. Bk. 1388 pg. 739 Riverside lot Sulphur Springs Road
27214 Apr. 12, 1977	"	"	"	"	Mene S. Tsanullhas	1394	366	84,650	Botany woods, sec. 11 Lot 287 Botany Rd.
27260 Apr. 12, 1977	"	"	"	"	Jerry E. McCall, etal	1394	404	27,242	Del Norte Est. sec. 2 Lot 214 walseley Rd.

INDIRECT or MORTGAGEE Index to Real Estate Mortgages — Greenville County, S. C.

() REG. U. S. PAT. OFFICE *Chas. McCott* County Indexes Since 1888 An Identifying Trade Mark

Open at Proper Tab according to First Letter or Letters of Name and refer to Buff Sub-Index sheet for page reference.

COTT FAMILY NAME INDEX No. 75 © 1949
MADE BY THE COTT INDEX COMPANY, COLUMBUS, OHIO
SOLD BY WALKER, EVANS & COGSWELL CO., CHARLESTON, S.C.

FILE NUMBER DATE OF RECORD	MORTGAGEES FAMILY NAMES	GIVEN NAMES ABCDEFGHIJ	GIVEN NAMES JKLMNO	GIVEN NAMES PQRSTUVWXYZ	MORTGAGORS	BOOK	PAGE	Amount	BRIEF DESCRIPTION, LOCATION, ETC. (Not Warranted)
27208 Apr. 12, 1977	First	Federal S & L Assn.			<i>Star</i> Thomas L. Rogers, Jr.	1394	422	.00 36,000	Greenwood Sec. 1, Duille Lot 54 Frontage Rd.
27286 Apr. 12, 1977	"	"	"		Felicia N. Elliott	1394	457	.00 8,000	Lot 1 Old Paris mtr. rd.
27567 Apr. 14, 1977	"	"	"		Jack N. Trim. et al	1394	641		Release lien from Judgment Rec #77-1172 - for entry see lien book 7240 pg. 499
"	"	"	"		"	1394	641		
27477 Apr. 14, 1977	"	"	"		Donald S. Childs, et al	1394	547	.00 19,500	Wally Est. Mauldin Lot 31 Carlton Dr. Paris
27476 Apr. 14, 1977	"	"	"		Robert Lee Essex, et al	1394	550	.00 24,450	Forest Sec. 1 Lot 30 Sand St., Brookwood
27469 Apr. 14, 1977	"	"	"		P. N. Fuller, III, et al	1394	560	.00 22,516	Duille Lot 105 Lainsetter, sec. III
27479 Apr. 14, 1977	"	"	"		Patrick M. Watts, et al	1394	572	.00 22,220	"Cambridge I" Lot 102 Sand St. Hill Rd.
27495 Apr. 14, 1977	"	"	"		John A. Ballou, Inc.	1394	573	.00 27,200	Sec. 7 Lot 49 Devinger Place
27470 Apr. 14, 1977	"	"	"		David L. Darity	1394	676	.00 28,000	Greenwood Lot 62 S. Valley Lane
27473 Apr. 14, 1977	"	"	"		Don J. Liggett, et al	1394	652	.00 41,100	Huntington Drive Hwy Fox Run, sec. 1 Lot 131 Con. Hwy Fox Sq. V
27561 Apr. 14, 1977	"	"	"		Carl B. Holland	1394	682	.00 25,000	"Hudson rd sec" Lot 24 Greenwood sec.
27575 Apr. 15, 1977	"	"	"	D. Anderson, et al.	Ronald J. Allen, et al	1394	671	.00 11,250	Pilot Mt prop. Village Lot 12 Pine Bluff St. South
27581 Apr. 15, 1977	"	Ad. S. & L. Assn.			Academy Rental Company	1394	678	.00 24,300	Summit Lot 41 Kings Lake Dr.
27582 Apr. 15, 1977	"	"	"		Billy L. Graham, et al	1394	675	.00 22,800	Lot 32 Hwy 101/102 Dr. 7 Revised by Sec. 11 State Sumpter Rd. Sec. 1

INDIRECT or MORTGAGEE Index to Real Estate Mortgages — Greenville County, S. C.

4-T
()

REG. U. S. PAT. OFFICE *Chas McCott* County Indexes Since 1888 An Identifying Trade Mark


Open at Proper Tab according to First Letter or Letters of Name and refer to Buff Sub-Index sheet for page reference.

COTT FAMILY NAME INDEX No. 75 © 1949
MADE BY THE COTT INDEX COMPANY, COLUMBUS, OHIO
SOLD BY WALKER, EVANS & COGSWELL CO., CHARLESTON, S.C.

FILE NUMBER DATE OF RECORD	MORTGAGEES FAMILY NAMES	GIVEN NAMES ABCDEFGH	GIVEN NAMES IJKLMNO	GIVEN NAMES PQRSTUVWXYZ	MORTGAGORS	BOOK	PAGE	Amount	BRIEF DESCRIPTION, LOCATION, ETC. (Not Warranted)
27700 Apr. 15, 1977	First	Federal S.	& L. Assn.		<i>apth.</i> Academy Rental Company	1394	752	25,600 ⁰⁰	Part lot 8 Fair Haven Dr.
27599 Apr. 15, 1977	"	"	"	"	George O. Shields Builders, Inc.	1394	773	38,000 ⁰⁰	"Knullwood Npts" Mauldin Lot 29 Kingsley Dr. Dunwoody
27674 Apr. 15, 1977	"	"	"	"	John P. Woodall, et al	1394	735	42,000 ⁰⁰	Coach Hill Lot 90 Hitching Post Lane.
27699 Apr. 15, 1977	"	"	"	"	J. N. J. Carpenter	1394	755	210,500 ⁰⁰	84 lots, Berea Forest Devt
27670 Apr. 15, 1977	"	"	"	"	Fred E. Jones, et al	1394	797	30,300 ⁰⁰	Bellingham Dev. III Dirch Lot 96 Newgate Dr.
27721 Apr. 18, 1977	"	"	"	"	Robert J. Kelly, et al	1394	837	28,154 ⁴³	Sec. II "Lake Forest" Lot 119 Hermitage Rd.
27722 Apr. 18, 1977	"	"	"	"	John Michael Anderson	1394	866	23,250 ⁰⁰	"Northwoods" Lot 11 Edmond Dr.
27858 Apr. 18, 1977	"	"	"	"	Fairlane-Litchfield Co. Inc.	1394	876	110,500 ⁰⁰	Lot, also ingress & egress
27860 Apr. 18, 1977	"	"	"	"	Ronald K. Cobb, et al	1394	880	43,150 ⁰⁰	Dil. Part E. Sec. III Lot 351 Lathrop Rd.
27861 Apr. 18, 1977	"	"	"	"	Louis Quindler	1394	883	54,400 ⁰⁰	Meyers Park Sec. I Lot 1 Rockwood Dr.
27852 Apr. 18, 1977	"	"	"	"	Mrs. Smith, Jr.	1394	898	32,750 ⁰⁰	mill Est., Mauldin Lot 66 Millerest way, adams
27641 Apr. 15, 1977	"	"	"	"	Kathy W. Allen <i>et al</i>	Deed Bk	1054	651	to mty. see REM bk 1394 pg. 671 Affidavit - go deed see bk 1054 pg. 649
27850 Apr. 18, 1977	"	"	"	"	Otto Wilson, Jr.	1394	927	34,000 ⁰⁰	Fosedale, Chick. Sep. 20. Lot 57 Sutherland Dr.
27938 Apr. 19, 1977	"	"	"	"	Charles B. League <i>et al</i>	1395	31	42,500 ⁰⁰	Dagmar Lane, Canfield Lot 32 Cor. Lanellat Dr. +
28083 Apr. 20, 1977	"	"	"	"	Wm. E. Smith, et al.	1395	47	39,200 ⁰⁰	Deminger Place, sec. 7 Lot 20 Richfield terrace
28081 Apr. 20, 1977	"	"	"	"	Donald Dean Murrey	1395	57	14,200 ⁰⁰	Lot Edmond Dr.

INDIRECT or MORTGAGEE Index to Real Estate Mortgages — Greenville County, S. C.

REG. U. S. PAT. OFFICE *Chas McCott* County Indexes Since 1888
An Identifying Trade Mark

 Open at Proper Tab according to First Letter or Letters of Name and refer to Buff Sub-Index sheet for page reference.

COTT FAMILY NAME INDEX No. 75 © 1949
MADE BY THE COTT INDEX COMPANY, COLUMBUS, OHIO
SOLD BY WALKER, EVANS & COGSWELL CO., CHARLESTON, S. C.

FILE NUMBER DATE OF RECORD	MORTGAGEES FAMILY NAMES	GIVEN NAMES ABCDEFGHIJ	GIVEN NAMES JKLMNO	GIVEN NAMES PQRSTUVWXYZ	MORTGAGORS	BOOK	PAGE	Amount	BRIEF DESCRIPTION, LOCATION, ETC. (Not Warranted)
28087 Apr. 20, 1977	First	Federal S. & L. Assn.			David L. Boston Edna R. Leal	1395	67	15,000	Lot Fairview Rd. "North acre"
28131 Apr. 20, 1977	"	"	"		Edna R. Leal	1395	131	11,200	Lot 25 Neal Circle
28238 Apr. 21, 1977	"	"	"		John Wendell Higgins	1395	228	8,000	Lot 435 Sagemore Lane. Corner Est. Sec. D. also Prof. in Anderson Cty. also Pers. Prop.
"	"	"	"		" " "	1395	228		
28232 Apr. 21, 1977	"	"	"		Steven L. Daniel, et al	1395	232	31,500	Lot 283 Creighton St. (Woodlign Dr.) Colonial Hgts. Sec. VI. also lots 284 & 285
"	"	"	"		" " " "	1395	232		
28403 Apr. 22, 1977	"	"	"		Thomas C. Meacham	1395	278	40,950	Henderson Forest Lot 41 Oaklynn Ave. Oakway
28497 Apr. 22, 1977	"	"	"		Martha Ann H. Martin Enterprise, Inc.	1395	241	33,000	Lot 6 Frontage Rd. Crescentdale Dr. Jay's Park, Sec. 1
28512 Apr. 22, 1977	"	"	"		Mrs. Matt. Maxwell	1395	247	38,200	Lot 74 Cor. May Exp. Square & Oak Forest, Sec. 2
28520 Apr. 22, 1977	"	"	"		Nelma Brothers, Inc.	1395	387	36,200	Lot 28 Sycamore Rd. Sec. 1 (29 Sycamore Rd.)
28518 Apr. 22, 1977	"	"	"		Charles L. Dugerty, III	1395	400	39,000	Lot 1000 McCall Blvd. Sec. 11, 12, 13, 14, 15, 16, 17, 18, 19, 20, 21, 22, 23, 24, 25, 26, 27, 28, 29, 30, 31, 32, 33, 34, 35, 36, 37, 38, 39, 40, 41, 42, 43, 44, 45, 46, 47, 48, 49, 50, 51, 52, 53, 54, 55, 56, 57, 58, 59, 60, 61, 62, 63, 64, 65, 66, 67, 68, 69, 70, 71, 72, 73, 74, 75, 76, 77, 78, 79, 80, 81, 82, 83, 84, 85, 86, 87, 88, 89, 90, 91, 92, 93, 94, 95, 96, 97, 98, 99, 100
28458 Apr. 22, 1977	"	"	"		Jack E. Shaw Builders, Inc.	1395	300		Lot 1000 McCall Blvd. Sec. 11, 12, 13, 14, 15, 16, 17, 18, 19, 20, 21, 22, 23, 24, 25, 26, 27, 28, 29, 30, 31, 32, 33, 34, 35, 36, 37, 38, 39, 40, 41, 42, 43, 44, 45, 46, 47, 48, 49, 50, 51, 52, 53, 54, 55, 56, 57, 58, 59, 60, 61, 62, 63, 64, 65, 66, 67, 68, 69, 70, 71, 72, 73, 74, 75, 76, 77, 78, 79, 80, 81, 82, 83, 84, 85, 86, 87, 88, 89, 90, 91, 92, 93, 94, 95, 96, 97, 98, 99, 100
28495 Apr. 22, 1977	"	"	"		Linda J. Kandler Neer	1395	372	31,200	Spaulding Rd. Old Route 64. Lot 167 Cor. Maxwell Dr. &
28679 Apr. 25, 1977	"	"	"		W. D. Yarborough	1395	558		Release lot 10 Correction Works Sec. VII for mtg. see R.E.M. Bk. 1311 pg. 745 & Correction Mtg. Bk. 1369 pg. 170 see R.E.M. Bk. 1390 pg. 60 Assigned to Ward S. Stone - for mtg.
"	"	"	"		"	1395	558		
28685 Apr. 25, 1977	"	"	"		Elizabeth J. Stone	1395	564		

INDIRECT or MORTGAGEE Index to Real Estate Mortgages — Greenville County, S. C.

4- U

REG. U. S. PAT. OFFICE *Chas. McCall* County Indexes Since 1888 An Identifying Trade Mark

☞ Open at Proper Tab according to First Letter or Letters of Name and refer to Buff Sub-Index sheet for page reference.


COTT FAMILY NAME INDEX No. 75 © 1949
MADE BY THE COTT INDEX COMPANY, COLUMBUS, OHIO
SOLD BY WALKER, EVANS & COGSWELL CO., CHARLESTON, S.C.

()

FILE NUMBER	MORTGAGEES	GIVEN NAMES	GIVEN NAMES	GIVEN NAMES	MORTGAGORS	BOOK	PAGE	Amount	BRIEF DESCRIPTION, LOCATION, ETC. (Not Warranted)
DATE OF RECORD	FAMILY NAMES	ABCDEFGH	IJKLMNO	PQRSTUVWXYZ					
28553 Apr. 25 1977	First	Federal S & L Assn.			<i>etal</i> Jeffrey M. Lemaine	1395	418	.00 46,000	Pine Bogal Forest Lot 76 Rosewood Dr.
28552 Apr. 25 1977	"	"	"	"	<i>etal</i> Edwin L. Sanders	1395	448	.00 29,600	Essay Ct. Lot 41 Dellwood Dr.
28729 Apr. 25 1977	"	"	"	"	<i>etal</i> Charles Hollingsworth	1395	540	.00 37,600	Pinebrook Forest Lot 27 Cannon Circle
28775 Apr. 26 1977	"	"	"	"	<i>etal</i> Maximilian A. Arena	1395	613	.00 43,200	Sec. 8 Lot 298 Devenger Place
28776 Apr. 26 1977	"	"	"	"	<i>etal</i> Mills J. Shaw	1395	616	.00 53,500	Kingsgate, Sec. II Lot 13 Swindon Circle
28777 Apr. 26 1977	"	"	"	"	<i>etal</i> James D. Barber	1395	619	.00 35,000	Holly Hill Est. H. lot 13 mtn. Brook Trail
28848 Apr. 26 1977	"	"	"	"	<i>etal</i> Russell J. Watrous	1395	651	.00 3,550	Hallingwood, sec. I Lot 30 Friendell Dr.
28847 Apr. 26 1977	"	"	"	"	<i>etal</i> Douglas N. Fowler	1395	660	.00 20,000	Forester woods sec. I, Mauldin Lot 4 Pleasant Trail
28844 Apr. 26 1977	"	"	"	"	<i>etal</i> Gordon Edwards	1395	672	.00 25,650	Hariz. Prop. Regime Unit 98 The Highlands
28823 Apr. 26 1977	"	"	"	"	W. D. Garberough	1395	712		Release lot 32 Forester wood. See Mtg. on Rem. Bd. 1311 pg. 745 & Corrective Mtg. 1369 pg. 170
"	"	"	"	"	"	1395	712		
28823 Apr. 26 1977	"	"	"	"	W. D. Garberough	1395	713		Release lot 9 Forester wood sec 7 for Mtg. see Rem Bd. 1311 pg. 745 & Corrective Mtg. 1369 pg. 170
"	"	"	"	"	"	1395	713		
28835 Apr. 26 1977	"	"	"	"	"	1395	721		Release lot 31 Forester wood sec 7 for Mtg. see Rem Bd. 1311 pg. 745 & Corrective Mtg. 1369 pg. 170
"	"	"	"	"	"	1395	721		
28616 Apr. 25 1977	"	"	"	"	Points North Development Co.	Deed Bk.	1055	260	3rd Mtg. on Rem. Bd. 1252 pg. 201 Release lots 43 44, 54 & 55 Point North

INDIRECT or MORTGAGEE Index to Real Estate Mortgages — Greenville County, S. C.

() REG. U. S. PAT. OFFICE *Chas. M. Cotts* County Indexes Since 1888 An Identifying Trade Mark

 Open at Proper Tab according to First Letter or Letters of Name and refer to Buff Sub-Index sheet for page reference.

COTT FAMILY NAME INDEX No. 75 © 1949
MADE BY THE COTT INDEX COMPANY, COLUMBUS, OHIO
SOLD BY WALKER, EVANS & COGSWELL CO., CHARLESTON, S.C.

FILE NUMBER DATE OF RECORD	MORTGAGEES FAMILY NAMES	GIVEN NAMES ABCDEFGHIJ	GIVEN NAMES JKLMNO	GIVEN NAMES PQRSTUVWXYZ	MORTGAGORS	BOOK	PAGE	Amount	BRIEF DESCRIPTION, LOCATION, ETC. (Not Warranted)
28898 Apr. 27, 1977	First	Federa l	S & L	Assn.	Warren J. Bell, et al	1395	752	.00 33,000	"Wellhaunder Hill" Lot 24 Wellhaunder Cir.
29013 Apr. 27, 1977	"	"	"	"	James A. Bradley	1395	793	.00 27,450	"Canterbury" Sec. II Lot 8 1/2 First Duff St.
29018 Apr. 27, 1977	"	"	"	"	E. D. Chasteen	1395	822	.00 40,000	"Haskellwood" Sec. 2 Lot 19 Millwood Dr.
29020 Apr. 27, 1977	"	"	"	"	William Cady Sueno, Jr.	1395	857	.00 42,000	"Kingsgate" Lot 56 Danington Dr.
29048 Apr. 28, 1977	"	"	"	"	Duff Litch O'Kelly, Jr.	1395	883	.00 24,000	Windsor Park, Mauldin Lot 13 Summit Dr.
29061 Apr. 28, 1977	"	"	"	"	Eldo L. Knake, Jr.	1395	906	.00 24,400	Lake Harbor Lot 48 Harbor Dr.
29059 Apr. 28, 1977	"	"	"	"	Samuel John Engel	1395	915	.00 23,500	Sumac Sec. 2 Lot 34 Engle Dr. Oakland
29191 Apr. 28, 1977	"	"	"	"	Lee L. Enette, et al	1395	950	.64 27,134	Darbury St. Wade Hampton Gardens "Sec. III" Lot 131 Car. Darbury Dr.
29220 Apr. 28, 1977	"	"	"	"	United Builders, Inc.	1395	957	.00 34,000	Canbyplace F Lot 109 Boulder Hills Rd.
29262 Apr. 29, 1977	"	"	"	"	Joe E. Hawkins, et al	1396	37	.00	Dev. Mtg. see Rem. bk. 136 - pg 571 Mort. Agreement & Plan Assumptio
29262 Apr. 29, 1977	"	"	"	"	Dale S. Hopkins, et al	1396	87	.00 42,300	Haskellwood Super. Mauldin Lot 15 Kingsley Dr.
29301 Apr. 29, 1977	"	"	"	"	James E. Kiley, et al	1396	17	.00 14,500	Hydrex, Ch. 1. 4pp. 4. Lot 74 James L. Moore
29303 Apr. 29, 1977	"	"	"	"	Homer W. Dixon, Jr.	1396	75	.00 17,200	Map. Higgins Unit 2, D. James Park Hwy.
29302 Apr. 29, 1977	"	"	"	"	Walter C. DePaul, et al	1396	111	.00 14,600	Lot 24 Signe Circle Tidewater
29327 Apr. 29, 1977	"	"	"	"	Conner E. Stewart, et al	1396	111	.00 24,200	Lot 22 Windsor Dr.
29327 Apr. 29, 1977	"	"	"	"	Benny R. Robert, et al	1396	122	.00 14,500	Lot 22 Windsor Dr.

INDIRECT or MORTGAGEE Index to Real Estate Mortgages — Greenville County, S. C.

4-V
()

REG. U. S. PAT. OFFICE *Chas McCott* County Indexes Since 1888
An Identifying Trade Mark

Open at Proper Tab according to First Letter or Letters of Name and refer to Buff Sub-Index sheet for page reference.

COTT FAMILY NAME INDEX No. 75 © 1949
MADE BY THE COTT INDEX COMPANY, COLUMBUS, OHIO
SOLD BY WALKER, EVANS & COGSWELL CO., CHARLESTON, S.C.

FILE NUMBER DATE OF RECORD	MORTGAGEES FAMILY NAMES	GIVEN NAMES ABCDEFGHIJ	GIVEN NAMES JKLMNO	GIVEN NAMES PQRSTUVWXYZ	MORTGAGORS	BOOK	PAGE	Amount	BRIEF DESCRIPTION, LOCATION, ETC. (Not Warranted)
29394 Apr. 29, 1977	First	Federal S	L Assn.		John D. Brown, et al	1396	152	.00 27,050	Belle Made, sec. 1 & 2 Lot 135 Camden Lane,
29386 Apr. 29, 1977	"	"	"	"	et al Ronald J. Coleman	1396	183	.00 57,000	Bower Est. sec. c Lot 14 Parkers mill Rd.
29330 Apr. 29, 1977	"	"	"	"	Lacey N. Richardson	1396	194	.00 6,300	Lot D. Main St. another Gulle St.
29426 May 2, 1977	"	"	"	"	et al James E. Bearden, Jr.	1396	226	.00 8,000	Lot Washington ave.
29433 May 2, 1977	"	"	"	"	James L. Deyton, et al	1396	253	.00 22,000	Lot 53 Hillside Dr. E. Highlands Est., sec. 5
29540 May 2, 1977	"	"	"	"	et al Thomas Earl Thompson	1396	300	.00 25,000	Lots 7 & 9 Carolina ave. Sula Forest, sec. 2
29542 May 2, 1977	"	"	"	"	et al Draham W. Shepard	1396	313	.00 34,050	Lot 81 Pinewood Cr. The meadows, sec. 2
29543 May 2, 1977	"	"	"	"	et al Richard W. Carona	1396	319	.00 31,750	Lot 17 Rising Sun Ct.
29557 May 2, 1977	"	"	"	"	J. Walter Brushier	1396	325	.00 200,000	Lot = 1.94 acs. Aldam Rd. (Proffitt Dr.) Liberty Park
29558 May 2, 1977	"	"	"	"	James Bernard Spears	1396	329	.00 42,000	Lot 14 Long Trail Wallebrook
29564 May 2, 1977	"	"	"	"	et al Ronald G. Wilson	1396	332	.00 24,250	Lot 12 Deer creek Dr. Lost Valley sec II
29544 May 2, 1977	"	"	"	"	Services, Inc. United Development	1396	351	.00 34,000	Lot 13 westview ave. Forest, sec. 2, also lot 65 in "Swain"
29627 May 2, 1977	"	"	"	"	et al Charles Jose	1396	373	.00 38,000	Lot 149 Rockmont St. Lake (Urban St.)
29629 May 2, 1977	"	"	"	"	Bettye J. Childers	1396	379	.00 11,000	Lot 61 Palmetto ave. "Burdette Estate" mowed in
29662 May 3, 1977	"	"	"	"	Larry Wills, et al	1396	419	.00 35,000	Lot 58 Barrett Dr. Cannon Cr. "King Road Forest" sec. 2
29661 May 3, 1977	"	"	"	"	M. L. Sanford, Jr.	1396	422	.00 41,800	Lot 137 Cor. Killee Rd. &

INDIRECT or MORTGAGEE Index to Real Estate Mortgages — Greenville County, S. C.

REG. U. S. PAT. OFFICE *Chas McCott* County Indexes Since 1888
An Identifying Trade Mark

Open at Proper Tab according to First Letter or Letters of Name and refer to Buff Sub-Index sheet for page reference.

COTT FAMILY NAME INDEX No. 75 © 1949
MADE BY THE COTT INDEX COMPANY, COLUMBUS, OHIO
SOLD BY WALKER, EVANS & COGSWELL CO., CHARLESTON, S.C.

FILE NUMBER DATE OF RECORD	MORTGAGEES FAMILY NAMES	GIVEN NAMES ABCDEFGHIJ	GIVEN NAMES KLMNO	GIVEN NAMES PQRSTUVWXYZ	MORTGAGORS	BOOK	PAGE	Amount	BRIEF DESCRIPTION, LOCATION, ETC. (Not Warranted)
29651 May 3 1977	First	Federal S	& L Assn.		Joe W. Miller	1396	425	.00 35,000	Lot, altamont Rd.
29738 May 3 1977	"	"	"		W. D. Yarbrough	1396	586		Release lot 102 Foxcroft Woods Dec 7 - for mtg. see Rem Bk 1311 pg. 745 & Certificate 1369 pg 170 mtg. see 28 & 31. 12 & 8 pg. 477 Release lot altamont Rd. for "Kocwood acre"
	"	"	"		"	1396	586		
29657 May 3 1977	"	"	"		Joe W. Miller et al	1396	425		
29764 May 4 1977	"	"	"		Henry V. Chiariello	1396	590	.00 16,500	Lot 15 Lynn Dr.
29764 May 4 1977	"	"	"		Eric B. Madfey, et al	1396	602	.00 459.50	Lot 6 Cannon Circle, Del Norte, S.C. Sec. 2
29768 May 4 1977	"	"	"		Wilma H. Taylor, et al	1396	605	.00 19,600	Lot 353 Scatterwood Dr., "Wentcliffe"
29851 May 4 1977	"	"	"		Billy A. Franks et al	1396	617	.00 25,200	Lot 78 Eastbourne Rd., Meyers Park, S.C. 2
29854 May 4 1977	"	"	"		Robert W. Albright et al	1396	636	.00 12,900	Lot 45 Sunset Lane, (N. S. 77 25)
29873 May 4 1977	"	"	"		Berton R. O'Neill, Jr.	1396	645	.00 15,900	Lot, Augusta Rd., S.C.
29853 May 4 1977	"	"	"		J. L. Bagwell, et al	1396	668	.00 34,650	Lot 21. 21 W. Holly Spring Ch. Dungeness Tract, Sec. 6
29853 May 4 1977	"	"	"		Robert E. Johnson, et al	1396	671	.00 47,100	Lot 65 W. S. - see Mtg records
29853 May 4 1977	"	"	"		Southgate Investors, et al	1396	674	.00 33,229	Lot 5 Maple St.
29983 May 5 1977	"	"	"		Southgate Investors, et al	1396	677	.00 30,000	Lot 4 Maple St. "Canterbury, Sec. 1"
30007 May 5 1977	"	"	"		Paul J. Coleman, et al	1396	478	.00 24,000	Lot 31 Sheffield Dr.
	"	"	"		Dale E. Petersen, et al	1396	777	.00 67,000	Marble Ridge Lot 10 Checker Dr.

INDIRECT or MORTGAGEE Index to Real Estate Mortgages — Greenville County, S. C.

4-W
()

REG. U. S. PAT OFFICE *Chas. McClellan* County Indexes Since 1888 An Identifying Trade Mark

☞ Open at Proper Tab according to First Letter or Letters of Name and refer to Buff Sub-Index sheet for page reference.

COTT FAMILY NAME INDEX No. 75 © 1949
MADE BY THE COTT INDEX COMPANY, COLUMBUS, OHIO
SOLD BY WALKER, EVANS & COGSWELL CO., CHARLESTON, S.C.

FILE NUMBER	MORTGAGEES	GIVEN NAMES	GIVEN NAMES	GIVEN NAMES	MORTGAGORS	BOOK	PAGE	Amount	BRIEF DESCRIPTION, LOCATION, ETC. (Not Warranted)
DATE OF RECORD	FAMILY NAMES	ABCDEFGH	IJKLMNO	PQRSTUVWXYZ					
29648 May 3, 1977 30085	First	Jed S. + S. Arson			Joe W. Miller <i>etal</i>	Deed Bk 1055	862		for mty. see REM ut 1248 pg. 477 Release lot Alhambra Rd.
May 6, 1977 30083	"	"	"	"	Millard L. Coleman	1396	807	24,800	"Augusta acres" Lot 118 Nalley Dr., Amen Oaks
May 6, 1977 30082	"	"	"	"	Kell Andersen, <i>etal</i>	1396	812	43,650	Lot 63 E. Indian trail
May 6, 1977 30150	"	"	"	"	J. Haskell Ballenger <i>etal</i>	1396	815	25,000	Deer Lot, Forest St., Chick. Hwy. 34
May 6, 1977 30199	"	"	"	"	William A. Snicker <i>etal</i> <i>III. was</i>	1396	886	85,000	Lot 17 Lanen Rd., Huntington Blk. 7
May 6, 1977 29931	"	"	"	"	James Nancy Cleveland	1396	910	28,500	Lot 11 Candler St., Kananah
May 5, 1977 29931	"	"	"	"	Joseph D. Zimmerman	Deed Bk 1056	79		Real Property Agree.
May 5, 1977 29931	"	"	"	"	C. R. Moore, <i>etal</i>	Deed Bk 1056	80		Real Property Agree.
May 5, 1977 29931	"	"	"	"	Leuther J. Kay, <i>etal</i>	Deed Bk 1056	81		Real Prop. Agree.
May 5, 1977 29931	"	"	"	"	R. W. Irwin, <i>etal</i>	Deed Bk 1056	82		Real Prop. Agree.
May 5, 1977 29931	"	"	"	"	Ronald G. Howard	Deed Bk 1056	83		Real Prop. Agree.
May 5, 1977 29931	"	"	"	"	Jimmy S. Strahl	Deed Bk 1056	84		Real Prop. Agree.
May 5, 1977 29931	"	"	"	"	Allen Ferrill, Jr.	Deed Bk 1056	85		Real Prop. Agree.
May 5, 1977 29931	"	"	"	"	Dean J. Dodson, <i>etal</i>	Deed Bk 1056	86		Real Prop. Agree.
May 5, 1977 29931	"	"	"	"	James W. Cook	Deed Bk 1056	87		Real Prop. Agree.
May 5, 1977	"	"	"	"	Harry E. Chandler	Deed Bk 1056	88		Real Prop. Agree.

6-11-79 # 36666 set Bk 67-171 cancelled

cancelled
Dannie S. Tankersley
11-1-80 # 13965 set Bk 72-663

cancelled
5-7-79

cancelled
Dannie S. Tankersley
6-11-81 # 34355 set Bk 74-484

cancelled
5-5-80 # 32260 set Bk 70-1009

cancelled
Dannie S. Tankersley
4-4-80 # 29558 set Bk 70-498

cancelled
11-11-80 # 14639 set Bk 72-790


cancelled
Dannie S. Tankersley
7-17-78 # 1557 set Bk 59-313

cancelled
12-28-82 # 15611

cancelled
Dannie S. Tankersley
4-4-80 # 29568 set Bk 70-500

INDIRECT or MORTGAGEE Index to Real Estate Mortgages — Greenville County, S. C.

() REG. U. S. PAT. OFFICE *Chas McCott* County Indexes Since 1888 An Identifying Trade Mark

 Open at Proper Tab according to First Letter or Letters of Name and refer to Buff Sub-Index sheet for page reference.

COTT FAMILY NAME INDEX No. 75 © 1949
MADE BY THE COTT INDEX COMPANY, COLUMBUS, OHIO
SOLD BY WALKER, EVANS & COGSWELL CO., CHARLESTON, S.C.

FILE NUMBER DATE OF RECORD	MORTGAGEES FAMILY NAMES	GIVEN NAMES ABCDEFGHIJ	GIVEN NAMES JKLMNO	GIVEN NAMES PQRSTUVWXYZ	MORTGAGORS	BOOK	PAGE	Amount	BRIEF DESCRIPTION, LOCATION, ETC. (Not Warranted)
29931 May 5, 1977	First	Federal S & L Assn. <i>Donnie S. Linderley</i>		<i>Cancelled 5-12-78 # 33700 Set BK 57-54</i> <i>Donnie S. Linderley</i> <i>7-15-82 # 1114 Set BK 77-1037</i>	<i>Hugh L. Badger, Sr.</i>	Deed Bk 1056	89		Real Property Agree.
29931 May 5, 1977	"	<i>Donnie S. Linderley</i>			<i>Donnie Bell, et al</i>	Deed Bk 1056	90		Real Property Agree.
29931 May 5, 1977	"				<i>Herman M. Whiteside, et al</i>	Deed Bk 1056	91		Real Prop. Agree.
29931 May 5, 1977	"	<i>Donnie S. Linderley</i>		<i>Cancelled 6-2-78 # 36334 Set BK 58-208</i>	<i>Ina J. Porter, et al</i>	Deed Bk 1056	92		Real Prop. Agree.
30236 May 9, 1977	"	"	"	"	<i>Billy J. Waldrop, et al</i>	1396	941	34,200	.00 Berea Forest, Sec. 2 Lot 118 Berea Forest Co.,
30236 May 9, 1977	"	"	"	"	<i>Phil E. Debert, et al</i>	1396	944	32,200	.00 Berea Forest, Sec. 2 Lot 126 Berea Forest Co.,
30228 May 9, 1977	"	"	"	"	<i>James W. Vaughn, et al</i>	1396	950	32,400	.00 Canebrake I, Less Part Lot 91 Arguesne Dr.
30230 May 9, 1977	"	"	"	"	<i>Paul W. Moore, et al</i>	1396	962	31,254	.14 Lainsetta, Sec. IV, Dille
30271 May 9, 1977	"	"	"	"	<i>Robert H. DuChowath</i>	1396	989	33,958	.00 May Fox Run Lot 32 Manscutt Ln Lane
30285 May 9, 1977	"	"	"	"	<i>Francis M. Davenport</i>	1397	4	11,211	.00 Rutherford Park Lot 42 Weller Lane
30496 May 9, 1977	"	"	"	"	<i>Gran D. Ladd</i>	1397	22	17,000	.00 Columbia Heights Sec. 2 Lot 23 Theodore Circle
30501 May 10, 1977	"	"	"	"	<i>Mark A. Welch, et al</i>	1397	203		See mtg. see Rem Bk. 1307 pp. 874 Mod. & Assumption Agreement
30499 May 10, 1977	"	"	"	"	<i>W. D. Yarborough</i>	1397	207		Release lot 42 Correction Woods Sec. 7 for mtg. see Rem Bk. 1311 pp. 745 & Correction mtg. Bk. 1309 pp. 170
"	"	"	"	"	<i>W. D. Yarborough</i>	1397	207		
"	"	"	"	"	<i>W. D. Yarborough</i>	1397	205		Release lot 62 Correction Woods Sec. 7 for mtg. see Rem Bk. 1311 pp. 745 & Correction mtg. Bk. 1309 pp. 170
"	"	"	"	"	<i>W. D. Yarborough</i>	1397	205		

INDIRECT or MORTGAGEE Index to Real Estate Mortgages — Greenville County, S. C.

4-X

REG. U. S. PAT. OFFICE *Chas McCott* County Indexes Since 1888 An Identifying Trade Mark


Open at Proper Tab according to First Letter or Letters of Name and refer to Buff Sub-Index sheet for page reference.

COTT FAMILY NAME INDEX No. 75 © 1949
MADE BY THE COTT INDEX COMPANY, COLUMBUS, OHIO
SOLD BY WALKER, EVANS & COGSWELL CO., CHARLESTON, S.C.

FILE NUMBER	MORTGAGEES	GIVEN NAMES	GIVEN NAMES	GIVEN NAMES	MORTGAGORS	BOOK	PAGE	Amount	BRIEF DESCRIPTION, LOCATION, ETC.
DATE OF RECORD	FAMILY NAMES	ABCDEFGHIJ	IJKLMNO	PQRSTUVWXYZ					(Not Warranted)
30409 May 10, 1977	First	Federal S	&	L Assn.	an gleensynay east (30409) Rocky Mount Best. Ch.	1397	111	115,000	+ Hibbons Rd. (near Boat Club Rd.) 7.5 ac. cor. White Horse Rd.
30404 May 10, 1977	"	"	"	"	Marian Hal Miller, et al	1397	114	44,000	"Blendale II" mauldin Lot 33 Hickory Lane
30424 May 10, 1977	"	"	"	"	George J. Case Jr. et al wright, et al	1397	153	26,700	400.39 Lot 2 Edwards Forest, Chick
30544 May 11, 1977	"	"	"	"	James Michall, et al	1397	248	13,000	Lot 27 YMCA St. city view
30623 May 11, 1977	"	"	"	"	Philip W. Williams,	1397	282	44,400	"Demerger Place" Sec. 7 Lot 31 Richfield Terrace
30634 May 11, 1977	"	"	"	"	James D. Turner, et al	1397	288	15,000	Pinecrest Lot 80 Mapleton Dr.
30634 May 11, 1977	"	"	"	"	Karen R. Mahaffey, Inc.	1397	298	5,500	Island Hts. Sville, Austin #1 Lot 58 Old Circle
30564 May 11, 1977	"	"	"	"	Fairlane Litchfield Co. et al	✓	✓	✓	77-4381 Pictures - Wade Hampton Blvd.
30673 May 12, 1977	"	"	"	"	John C. Harmon, Jr.	1397	327	55,000	Sugar creek, sec. 1 Lot 330 Silver creek Rd.
30764 May 12, 1977	"	"	"	"	John H. Luke, et al	1397	353	38,950	Bl. D. of mills subd. Lot 12 W. Prentiss ave.
30787 May 13, 1977	"	"	"	"	Jerry E. Milliken et al	1397	420	22,000	Hills Sec 1 & 2 Lot 90 Tuscon Dr. Western
30804 May 13, 1977	"	"	"	"	Charles S. Smith, et al	1397	453	52,000	Tree Plantation Lot 39 Old Town way "Hally
30910 May 13, 1977	"	"	"	"	Robert Lee Gordlett, Jr. et al	1397	508	30,150	3 Acres Henderson Rd.
30898 May 13, 1977	"	"	"	"	William J. Owens, et al	1397	515	24,200	Acres Lot 45 Cherrylane St. Farmington
30868 May 13, 1977	"	"	"	"	Jane D. Craft	1397	560		300 sq ft Rem. Bld. 1368 pg. 905 Tras. of Assumption Agreement
30950 May 16, 1977	"	"	"	"	Paul M. Compton, Jr. et al	1397	582	50,400	Way Westcliffe Lot 169 & pt. lot 170 Westcliffe

INDIRECT or MORTGAGEE Index to Real Estate Mortgages — Greenville County, S. C.

() REG. U. S. PAT. OFFICE *Chas McCatt* County Indexes Since 1888 An Identifying Trade Mark

 Open at Proper Tab according to First Letter or Letters of Name and refer to Buff Sub-Index sheet for page reference.

COTT FAMILY NAME INDEX No. 75 © 1949
MADE BY THE COTT INDEX COMPANY, COLUMBUS, OHIO
SOLD BY WALKER, EVANS & COGSWELL CO., CHARLESTON, S.C.

FILE NUMBER DATE OF RECORD	MORTGAGEES FAMILY NAMES	GIVEN NAMES ABCDEFGHIJ	GIVEN NAMES JKLMNO	GIVEN NAMES PQRSTUVWXYZ	MORTGAGORS	BOOK	PAGE	Amount	BRIEF DESCRIPTION, LOCATION, ETC. (Not Warranted)
30997 May 16, 1977	First	Federal S & L Assn.			Robert L. Silveath, et al	1397	609	47,000 ⁰⁰	Cred. Sec. 1 Lot 123 Silver Creek Rd. Sugar
30997 May 16, 1977	"	"	"	"	Early Howard, et al	1397	629	22,800 ⁰⁰	Gate 29 Lot 20 Benson Dr. Springfield
30996 May 16, 1977	"	"	"	"	James R. Craft, et al	1397	622	26,000 ⁰⁰	K. Gallwood Dr. Marsh Lot 56 Cr. Wellington Dr. &
31075 May 16, 1977	"	"	"	"	FootHills Delta P. Inc	1397	647	58,000 ⁰⁰	Sec. 1 Lot 16, Plantation Dr. Holly Hill,
31070 May 16, 1977	"	"	"	"	George O' Shields et al	1397	652	37,600 ⁰⁰	Est. Sec. 1 Lot 164, Carolina way Country
31057 May 16, 1977	"	"	"	"	A. James Nelson, et al	1397	686	33,300 ⁰⁰	Seven Oaks. Lot 68, E. Indian Trail,
31058 May 16, 1977	"	"	"	"	Mary M. Black et al	1397	697	54,000 ⁰⁰	Sec. A. Lot 91, Pimlico Rd., Lower Est.,
31134 May 17, 1977	"	"	"	"	Phillip Salem Easley Jr. et al	1397	756	36,000 ⁰⁰	Tract 1 Hudson Rd. Sec. 1 "
31234 May 17, 1977	"	"	"	"	C. Darrell Stringer et al	1397	805	55,000 ⁰⁰	Lot 59 Stonehedge Dr. "Fovercroft
31231 May 17, 1977	"	"	"	"	Steven L. Lindsey et al	1397	833	23,700 ⁰⁰	Lot 14, Williams St. Pine Estate Butler Tp.
31232 May 17, 1977	"	"	"	"	David N. Vannort et al	1397	830	62,000 ⁰⁰	Lot 28 Monticore Lane Serra Sugar Creek
31299 May 18, 1977	"	"	"	"	Cathran & Darby Builders Inc.	1397	896	52,000 ⁰⁰	Lot 213 Stone Ridge Ct. Sec. 1 Sugar Creek
31290 May 18, 1977	"	"	"	"	Cathran & Darby Builders Inc.	1397	901	53,000 ⁰⁰	Lot 16, Meadow Creek Court Sec. 1 Sugar Creek
31240 May 18, 1977	"	"	"	"	Cathran & Darby Builders Inc.	1397	907	61,000 ⁰⁰	Lot 20, Gray Stone Ct. Sec. 1 Sugar Creek
31240 May 18, 1977	"	"	"	"	Cathran & Darby Builders Inc.	1397	907	55,000 ⁰⁰	Lot 22, Cr. Lanes Creek Rd. Sugar Creek
31288 May 18, 1977	"	"	"	"	Robert C. Lewis, et al	1397	910	27,000 ⁰⁰	Lot 46, Woodway Dr.

INDIRECT or MORTGAGEE Index to Real Estate Mortgages — Greenville County, S. C.

4-7

REG. U. S. PAT. OFFICE *Chas McCulloch* County Indexes Since 1888 An Identifying Trade Mark

Open at Proper Tab according to First Letter or Letters of Name and refer to Buff Sub-Index sheet for page reference.


COTT FAMILY NAME INDEX No. 75 © 1949
MADE BY THE COTT INDEX COMPANY, COLUMBUS, OHIO
SOLD BY WALKER, EVANS & COGSWELL CO., CHARLESTON, S.C.

()

FILE NUMBER	MORTGAGEES	GIVEN NAMES	GIVEN NAMES	GIVEN NAMES	MORTGAGORS	BOOK	PAGE	Amount	BRIEF DESCRIPTION, LOCATION, ETC.
DATE OF RECORD	FAMILY NAMES	ABCDEFGH	IJKLMNO	PQRSTUVWXYZ					(Not Warranted)
31380									
May 18, 1977	First	Federal S	& L Assn.		Charles E. Gardner, et al	1397	963	27,000 ⁰⁰	* Monticello Ave. Glenn Grove Park. Lots 109 & 72, Cor. N. Highland Ave.
31448									
May 19, 1977	"	"	"	"	John C. Daniels, et al	1398	49	13,600 ⁰⁰	E. Lynn addi. Lot 110 Sycamore Dr.
31528									
May 19, 1977	"	"	"	"	W. Charles Harris, et al	1398	98	42,000 ⁰⁰	Spring Sec. II Mauldin Lot 132 Butler Rd. Holly
31541									
May 19, 1977	"	"	"	"	William J. Broder, Jr	1398	104	34,200 ⁰⁰	Brook Glenn Gardens Lot 124 Shrevewood Dr.
31604									
May 19, 1977	"	"	"	"	Barney S. Cordell, et al	1398	150	24,500 ⁰⁰	Cherubian, Sec. 112 Lot 9 Cherubian Dr.
31643									
May 20, 1977	"	"	"	"	Lee A. Smith, Inc.	1398	369		County. on R.E.M. Rd. 13600 sq. 359 Release lot 53 Dwinger Place Mt I
31631									
May 20, 1977	"	"	"	"	United Builders, Inc.	1398	181	3,955 ⁰⁰	"Woodharbor" Lot 4 Woodharbor Dr.
31647									
May 20, 1977	"	"	"	"	William J. Buchanan, et al	1398	209	32,400 ⁰⁰	Lot 65 Stone Rd. Parkvale
31699									
May 20, 1977	"	"	"	"	William A. King, et al	1398	212	16,500 ⁰⁰	Lot 11 Meyers Ct. Sec. C Knollwood Hgts. Sec. IV
31702									
May 20, 1977	"	"	"	"	George D. Shields, Inc.	1398	223	38,800 ⁰⁰	Lot 30 Merivood Dr. Dwinger Place, Sec. 7
31705									
May 22, 1977	"	"	"	"	Premier Insect. Co., et al	1398	257	39,200 ⁰⁰	Lot 42 Hedgewood Terrace Del Norte Lane, Del Norte Rd. Sec. 6
31706									
May 20, 1977	"	"	"	"	Eddie M. Garner, et al	1398	271	36,100 ⁰⁰	Lot 305 Cor. Del Norte Rd. + Dwinger Place, Sec. 6
31695									
May 23, 1977	"	"	"	"	Robert E. Caldwell, et al	1398	290	49,750 ⁰⁰	Lot 55 Hudson Farm Rd. Dwinger Place, Sec. 7
31695									
May 20, 1977	"	"	"	"	Charles E. Montague, et al	1398	293	42,600 ⁰⁰	Lot 46 Hedgewood Terrace Kingsgate
31775									
May 20, 1977	"	"	"	"	Dary S. Kochman, et al	1398	350	29,138 ⁸⁷	Lot 120 Lumberton Way An. 1. Terramont Dr. Sec. 112 Lot 20
31771									
May 22, 1977	"	"	"	"	Robert D. Jenkins	1398	353	40,000 ⁰⁰	Lot 291 Pt. Lot 20 in Montebello

INDIRECT or MORTGAGEE Index to Real Estate Mortgages — Greenville County, S. C.

REG. U. S. PAT. OFFICE *Chas. McClellan* County Indexes Since 1888 An Identifying Trade Mark

 Open at Proper Tab according to First Letter or Letters of Name and refer to Buff Sub-Index sheet for page reference.

COTT FAMILY NAME INDEX No. 75 © 1949
MADE BY THE COTT INDEX COMPANY, COLUMBUS, OHIO
SOLD BY WALKER, EVANS & COGSWELL CO., CHARLESTON, S. C.

FILE NUMBER DATE OF RECORD	MORTGAGEES FAMILY NAMES	GIVEN NAMES ABCDEFGHIJ	GIVEN NAMES JKLMNO	GIVEN NAMES PQRSTUVWXYZ	MORTGAGORS	BOOK	PAGE	Amount	BRIEF DESCRIPTION, LOCATION, ETC. (Not Warranted)
31914 May 23, 1977	First	Federal S. & L Assn			Wesco Builders, a firm Ptn.	1398	547		2nd mtg. on Rem. Bk. 1365 pp. 563 Release lot 4 Woodhatch "Shutter Place"
31805 May 23, 1977	"	"	"		Leba A. Stewart etal	1398	387	67,200	Lot 59 Budgeton Court "Wellington Green"
31806 May 23, 1977	"	"	"		Robert D. Ellison, Jr.	1398	390	21,640	Lot 66 Budgeton Dr.
31831 May 23, 1977	"	"	"		David A. Kensingers etal	1398	423	16,500	Bl. Lanning, Jr. Highways Lot 44 1/2. lot 45 E. Jarvis
31942 May 23, 1977	"	"	"		David Ray Notcher etal	1398	445	38,200	"Dwenger, Race Sec. 1 Lot 64 Paddy's Lane
31948 May 23, 1977	"	"	"		Mason A. Thompson	1398	451	24,000	"Dwenger Race Sec. 2 Lot 272 Dwenger Rd.
31937 May 23, 1977	"	"	"		Granite S. Muley etal	1398	466	54,800	myra St. Sec. 1 Lot 2 Budgeton Dr.
31940 May 23, 1977	"	"	"		Franklin Enterprises etal	1398	513	57,000	Lot 11 Woodhatch "Shutter Place"
31947 May 23, 1977	"	"	"		Lee L. Enette, Jr.	1398	521	21,100	Re-Rund Re-Rund Re-Rund Re-Rund
"	"	"	"		" " " "	1398	521		Re-Rund Re-Rund
"	"	"	"		" " " "	1398	521		Re-Rund Re-Rund
32097 May 24, 1977	"	"	"		Wesco Builders Inc.	1398	687		2nd mtg. on Rem. Bk. 1365 pp. 563 Release lot 4 Woodhatch "Shutter Place"
32076 May 24, 1977	"	"	"		Sue A. Smith	1398	691		2nd mtg. on Rem. Bk. 1365 pp. 563 Release lot 4 Woodhatch "Shutter Place"
32096 May 24, 1977	"	"	"		Bill A. Jordan	1398	607	45,000	Pondleton St., Greenville Tp. Lots 84 & 85 Cor. Mason St. & McPherson St. (McPherson Ave.)
32405 May 24, 1977	"	"	"		Harriet S. Nixon Johnson	1398	630	47,500	Lot 13 Cor. Greenville Ave. & S. 1st St.
"	"	"	"		Hamlett Builders, Inc.	1398	604	26,800	Lot 13 Meadowbrook Dr. The Meadows

INDIRECT or MORTGAGEE Index to Real Estate Mortgages — Greenville County, S. C.

4-2
()

REG. U. S. PAT. OFFICE *Chas. McCott* County Indexes Since 1888 An Identifying Trade Mark

Open at Proper Tab according to First Letter or Letters of Name and refer to Buff Sub-Index sheet for page reference.

COTT FAMILY NAME INDEX No. 75 © 1949
MADE BY THE COTT INDEX COMPANY, COLUMBUS, OHIO
SOLD BY WALKER, EVANS & COGSWELL CO., CHARLESTON, S.C.

FILE NUMBER DATE OF RECORD	MORTGAGEES FAMILY NAMES	GIVEN NAMES ABCDEFGHIJ	GIVEN NAMES JKLMNO	GIVEN NAMES PQRSTUVWXYZ	MORTGAGORS	BOOK	PAGE	Amount	BRIEF DESCRIPTION, LOCATION, ETC. (Not Warranted)
32131 May 24, 1977	First	Federal S &	Assn.		Thelma A. Lagenby	1398	666	.00	Sec. 1, Manadin
32131 May 24, 1977	"	"	"		James W. Faysant, et al	1398	676	12,750	Lot 44, Shadecrest Dr, Hillsborough
32131 May 24, 1977	"	"	"		Tommy L. Crawford, et al	1398	679	.00	Sec. 2
32131 May 24, 1977	"	"	"		Tommy L. Crawford, et al	1398	679	45,000	Lot 38, Providence Sq. Palham East,
32131 May 24, 1977	"	"	"		Tommy L. Crawford, et al	1398	679	.00	Brook Glenn Gardens.
32131 May 24, 1977	"	"	"		Wm. Place Church, et al	1398	568	37,000	Lot 28, Ravensworth Rd.
32163 May 25, 1977	"	"	"		William J. Long, III	1398	740	.00	'Ellis King Prop.' near Wm. Place
32255 May 25, 1977	"	"	"		Linda K. Black	1398	794	27,000	Lots 4 & 5 S.C. Hwy. 418
32285 May 25, 1977	"	"	"		Wilbur Lennard, et al	1398	830	.00	Forest
32343 May 26, 1977	"	"	"		James A. Campbell	1398	892	41,400	Lot 123 Pine Brook
32344 May 26, 1977	"	"	"		Abbie Irene McCraw	1398	895	.00	Chestnut Hills, South St.
32423 May 26, 1977	"	"	"		M. W. Black Const. Co.	1398	922	22,900	Lot 13 Buttrick Dr.
32454 May 26, 1977	"	"	"		Ralph J. Wershing, et al	1398	974	.00	Holly Lane
32382 May 26, 1977	"	"	"		M. B. Proffitt, Jr.	1398	938	16,200	Acres = 5.63 acres
32468 May 27, 1977	"	"	"		Ricky D. Freeman	1398	997	.00	All North East Sec. 15
32514 May 27, 1977	"	"	"		L. Douglas Neal, Jr. et al	1399	65	31,500	Lot 225 Tussock Rd.
32519 May 27, 1977	"	"	"		Frank A. Appleman, et al	1399	71	.00	Lot 6 Page Dr. Lockwood
32613 May 27, 1977	"	"	"		Robert J. Lofferty	1399	71	18,000	View Circle "Chick Sp. 29"
								26,400	Lot 39 Mt. View Cr. "Mtn."
								16,500	Merrifield Park
									Lot 165 Chateau Dr.
									Pa. Mtg. on Elm St 1384 Pa. 869
									Mad. & Assumptio. Agreement
								.00	Looper St.
								18,200	Lot 84 Cor. Wilson St. &
								.00	Lower East, Sec. A
								41,000	Lot 92 Pinlicka Rd.
								.00	Orchard acre, Sec. 2
								27,450	Lot 74 Fairhaven Dr.
								.00	Orig. Prop. Regime
								25,400	Unit 124 The Highlands

INDIRECT or MORTGAGEE Index to Real Estate Mortgages — Greenville County, S. C.

() REG. U. S. PAT. OFFICE *Chas McCott* County Indexes Since 1888 An Identifying Trade Mark

Open at Proper Tab according to First Letter or Letters of Name and refer to Buff Sub-Index sheet for page reference.

COTT FAMILY NAME INDEX No. 75 © 1949
MADE BY THE COTT INDEX COMPANY, COLUMBUS, OHIO
SOLD BY WALKER, EVANS & COGSWELL CO., CHARLESTON, S.C.

FILE NUMBER DATE OF RECORD	MORTGAGEES FAMILY NAMES	GIVEN NAMES ABCDEFGHIJ	GIVEN NAMES JKLMNO	GIVEN NAMES PQRSTUVWXYZ	MORTGAGORS	BOOK	PAGE	Amount	BRIEF DESCRIPTION, LOCATION, ETC. (Not Warranted)
32632 May 27, 1977 32528	First	Federal S	& L Assn.		<i>Bldg. Co.</i> George O'Shulle	1399	167	.00 \$2,500	und. <i>Mauldin</i> Lot 17 & 18 Lot 16 E. Butler for mtg. see LEM. 1348 pg. 594
May 27, 1977 32643	"	"	"	"	Samuel Howard Rayburn	1399	218	.00	opad. & <i>Tramption</i> <i>Spencer</i> Park, Sec 1.
May 30, 1977 32658	"	"	"	"	Glenn M. Manning et al	1399	230	42,800	Lot 132, <i>Chateau Dr. Merrifield</i> Sec. 3.
May 30, 1977 32694	"	"	"	"	Randy Forrest et al	1399	238	37,000	Lot 161, <i>Windage St. Hillsborough</i> acres.
May 30, 1977 32703	"	"	"	"	Dimitroia Tsirkas et al	1399	272	23,750	Lot 55, <i>Cherry Lane Dr. Farmington</i> E. <i>Lynne Addition</i>
May 30, 1977 32703	"	"	"	"	Joy Brown	1399	275	12,400	Lot 130, <i>Johnson St (amw tank St.)</i>
May 30, 1977 32702	"	"	"	"	G. E. Phillips et al	1399	278	28,750	Part Lot 34, <i>Welcome Rd.</i> Lower East. Sec. B.
May 30, 1977 32708	"	"	"	"	Thomas Davis Saunders	1399	284	30,800	Lot 236 + part 235, <i>Buckingham Rd.</i>
May 30, 1977 32701	"	"	"	"	Wm. E. Smith, Ltd.	1399	296	32,000	Lot 3, <i>Ferncrest Dr., Fern Creek</i>
May 31, 1977	"	"	"	"	<i>One Apartments, Inc.</i>	1399	571		<i>Riley tract, E. North St Eyr</i> also h. w. for ingress & egress for mtg. see LEM. 1348 pg. 223
May 31, 1977 32780	"	"	"	"	Josephine B. Allison et al	1399	365	48,000	Playa Lot 1 Old <i>Anderson Rd. Oak Tree</i> Regime
May 31, 1977 32802	"	"	"	"	William P. Frazier et al	1399	385	5,269	Unit 1-C <i>Down Park Haring, Prop.</i> Springs East.
May 31, 1977 32830	"	"	"	"	Paul W. Cladioux et al	1399	389	34,413	Lot 19, <i>Phillips Rd. Bailing</i> Fox Cross Sec. II.
May 31, 1977 32842	"	"	"	"	Robert B. Erickson et al	1399	447	53,750	Lot 12, <i>Box Fox Trail</i> apartments.
May 31, 1977	"	"	"	"	Thomas W. Edwards Jr.	1399	457	120,000	Lot E. <i>North St. St. also</i>

INDIRECT or MORTGAGEE Index to Real Estate Mortgages — Greenville County, S. C.

5-A
()

REG. U. S. PAT. OFFICE *Chas McCott* County Indexes Since 1888 An Identifying Trade Mark

☞ Open at Proper Tab according to First Letter or Letters of Name and refer to Buff Sub-Index sheet for page reference.

COTT FAMILY NAME INDEX No. 75 © 1949
MADE BY THE COTT INDEX COMPANY, COLUMBUS, OHIO
SOLD BY WALKER, EVANS & COGSWELL CO., CHARLESTON, S.C.

FILE NUMBER	MORTGAGEES	GIVEN NAMES	GIVEN NAMES	GIVEN NAMES	MORTGAGORS	BOOK	PAGE	Amount	BRIEF DESCRIPTION, LOCATION, ETC.
DATE OF RECORD	FAMILY NAMES	ABCDEFGH	IJKLMNO	PQRSTUVWXYZ					(Not Warranted)
32854								.00	Rd., O'Neal TP.
May 31, 1977	First	Federal	S & L Assn.		Daniel L. Fowler et al	1399	460	28,000.	tract = 3.293A., Jackson Drive
32905								.00	
May 31, 1977	"	"	"	"	William H. Lewis et al	1399	470	38,500	Lot 39, Bethell St., Burton
32919								.00	see 1.
May 31, 1977	"	"	"	"	Donald E. Franklin et al	1399	489	65,000	Lot 70, Cape Charles Dr., Pelham East,
32921								.00	Terrace
May 31, 1977	"	"	"	"	Landra L. Coppage	1399	503	29,600	Lot 54, Lisa Dr. Wade Hampton
32972								.00	
May 31, 1977	"	"	"	"	United Builders, Inc.	1399	522	31,950	Lot 5, Woodharbour Dr. Woodharbour
32967								.00	
May 31, 1977	"	"	"	"	Philip A. Cummley	1399	552	41,400	Lot, Hedgewood Terrace
32985								.00	Est. Sec. 11.
Jun. 1, 1977	"	"	"	"	Susan J. Marshall	1399	595	68,750	Lot 3 Queensway, Pelham
32991								.00	Homestead, Belle
Jun. 1, 1977	"	"	"	"	Kenneth D. Halder	1399	616	26,200	Lot 29 Hanwood Ave.
32994								.00	Hillbroke Hgts. Blk. A
Jun. 1, 1977	"	"	"	"	C. Edward Hillman Jr.	1399	619	34,650	Lot 7 Davidson Rd.
32994								.00	Hillborough, Sec. 5, Mauldin
Jun. 1, 1977	"	"	"	"	Robert W. Zoatly Jr.	1399	625	36,000	Lot 85 Liberty Lane
32998								.00	Deminger Place, Sec. 8
Jun. 1, 1977	"	"	"	"	Julius Dean Taylor	1399	634	37,500	Lot 303 Deminger Rd.
33123								.00	1/2 acre meadow Co. Sugar Creek
Jun. 1, 1977	"	"	"	"	James M. League Jr.	1399	746	43,650	Lot 108 Cor. Silver Creek Rd.
32998								.00	S. Forest Est.
Jun. 1, 1977	"	"	"	"	Deminger Rd. Land Co.	1399	649	20,800	Lot 71 Brantford Lane
33064								.00	acc. Lake Circle Rd. Pine Hill
Jun. 1, 1977	"	"	"	"	Anne P. Blakely	1399	643	58,000	Lot 27-1-17 acc. & lot = 0.80
33208								.00	"Deminger Place Sec. 7"
Jun. 2, 1977	"	"	"	"	David E. Loach, et al	1399	771	41,300	Lot 22 Richfield Terrace
33217								.97	"Meriville Park" Sec. 2
Jun. 2, 1977	"	"	"	"	James H. Sills, et al	1399	785	31,971	Lot 50 Parliament Rd.

INDIRECT or MORTGAGEE Index to Real Estate Mortgages — Greenville County, S. C.

() REG. U. S. PAT. OFFICE *Chas. McCott* County Indexes Since 1888 An Identifying Trade Mark

Open at Proper Tab according to First Letter or Letters of Name and refer to Buff Sub-Index sheet for page reference.

COTT FAMILY NAME INDEX No. 75 © 1949
MADE BY THE COTT INDEX COMPANY, COLUMBUS, OHIO
SOLD BY WALKER, EVANS & COGSWELL CO., CHARLESTON, S.C.

FILE NUMBER DATE OF RECORD	MORTGAGEES FAMILY NAMES	GIVEN NAMES ABCDEFGHIH	GIVEN NAMES IJKLMNO	GIVEN NAMES PQRSTUVWXYZ	MORTGAGORS	BOOK	PAGE	Amount	BRIEF DESCRIPTION, LOCATION, ETC. (Not Warranted)
33212 Jan. 2, 1977	First	Federal S	& L Assn.		<i>et al</i> Ernest C. Clark, Jr.	1399	799	55,950	Sugar creek Sec. 1 Lot 310 Silver Pine Ct.
33333 Jan. 2, 1977	"	"	"	"	<i>et al</i> Henry C. Toward, Jr.	1399	853	40,000	Pine Brook Forest Lot 15 Cannon Circle
33370 Jan. 2, 1977	"	"	"	"	<i>et al</i> Flayer J. Brown	1399	861	19,800	Cedar Springs Lot 27 Woodhurst Dr.
33368 June 2, 1977	"	"	"	"	David S. Melton, Jr.	1399	914		1st Mtg. Sec Rem. Bk. 1212 pp. 655 Release not 8 of area Court
33365 June 2, 1977	"	"	"	"	Henry C. Toward, Jr. <i>et al</i> a Gen. Ptn.	1399	916		1st Mtg. Sec Rem. Bk. 12163 pp. 513 Mad. & Resumption Agreement
33345 June 2, 1977	"	"	"	"	Wesco Builders a Gen. Ptn.	1399	919		1st Mtg. Sec Rem. Bk. 1365 pp. 500 Release lot 5 Woodhurst
33373 June 2, 1977	"	"	"	"	Wesco Builders	1399	919		1st Mtg. Sec Rem. Bk. 1365 pp. 500 Release lot 5 Woodhurst
33373 June 2, 1977	"	"	"	"	Joseph T. Wall	1399	919		1st Mtg. Sec Rem. Bk. 1216 pp. 311 Release by Judgment Recor 77-1700
33399 Jan. 3, 1977	"	"	"	"	<i>et al</i> Dwenson H. Leonard	1399	977	20,000	Lot 421 Pt. lot 430 cor. Dunwoode ave. & Highland
33467 Jan. 3, 1977	"	"	"	"	" " "	1399	977		D. C. B. Martini Subd. Dunwoode Place, Sec. 1
33471 Jan. 3, 1977	"	"	"	"	Sarah R. Connolly	1399	983	34,500	Lot 16 Aubrey Terrace Little Meigs, Sec. 14
33544 Jan. 3, 1977	"	"	"	"	Charles H. Butler, <i>et al</i>	1400	1	20,000	Lot 410 Sugar creek Ct. Map top Sec.
33633 Jan. 3, 1977	"	"	"	"	William B. Deane	1400	26	43,000	Lot 121 Newington Drive Ch. Pine Brook Forest, Sec. 1
33635 Jan. 6, 1977	"	"	"	"	<i>et al</i> Douglas W. Edwards	1400	73	41,100	Lot 100 Sugar Creek & Little "Biltmore Ests."
33635 Jan. 6, 1977	"	"	"	"	Mr. Jerry D. Willis	1400	122	7,500	Lot 30 Bear Chase Dr. "Nashy Hill" Sec. 1
33635 Jan. 6, 1977	"	"	"	"	H. Doyle King, <i>et al</i>	1400	148	7,500	Lot 17 Clanketown Dr.

INDIRECT or MORTGAGEE Index to Real Estate Mortgages — Greenville County, S. C.

REG. U. S. PAT. OFFICE *Chas. McClellan* County Indexes Since 1888
An Identifying Trade Mark

Open at Proper Tab according to First Letter or Letters of Name and refer to Buff Sub-Index sheet for page reference.

COTT FAMILY NAME INDEX No. 75 © 1949
MADE BY THE COTT INDEX COMPANY, COLUMBUS, OHIO
SOLD BY WALKER, EVANS & COGSWELL CO., CHARLESTON, S.C.

5-B
()

FILE NUMBER	DATE OF RECORD	MORTGAGEES FAMILY NAMES	GIVEN NAMES ABCDEFGH	GIVEN NAMES IJKLMNO	GIVEN NAMES PQRSTUWXYZ	MORTGAGORS	BOOK	PAGE	Amount	BRIEF DESCRIPTION, LOCATION, ETC. (Not Warranted)
33655	Jun. 6 1977	First	Federal S	& L Assn.		Carol H. Morgan Blk. & Inc.	1400	159	.00	Canterbury, sec. 1
33656	Jun. 6 1977	"	"	"		George O' Shields et al	1400	170	.00	Lot 53 Third Day St. Burdett Est.
33735	Jun. 7 1977	"	"	"		Zvi Harry Mandelstky et al	1400	250	.00	Lot 24 Oak Park Dr. "Foxcroft" sec. II
33790	Jun. 7 1977	"	"	"		James M. Forester	1400	306	.00	Lot 42 Red Fox Ct. Lighthouse, sec. II
33462	June 3 1977	"			8-16-79 # 5551	et BK 67-1886	Deed Bk.		9,000	Pl. lot 20 Richmond Dr.
33462	June 3 1977	"			7-27-78 # 2905	et BK 59-570	Deed Bk.			Real Prop. Agree.
33462	June 3 1977	"			6-12-80 # 35519	et BK 70-1623	Deed Bk.			Real Prop. Agree.
33462	June 3 1977	"			8-15-2002 # 75417	et BK 257-1616	Deed Bk.			Real Prop. Agree.
33462	June 3 1977	"			7-7-77 # 571	et BK 49-234	Deed Bk.			Real Prop. Agree.
33462	June 3 1977	"			11-17-78 # 15429	et BK 62-571	Deed Bk.			Real Prop. Agree.
33462	June 3 1977	"			9-6-77 # 7552	et BK 51-129	Deed Bk.			Real Prop. Agree.
33462	June 3 1977	"			11-15-79 # 16487	et BK 69-27	Deed Bk.			Real Prop. Agree.
33462	June 3 1977	"			6-2-91 # 33481	et BK 74-304	Deed Bk.			Real Prop. Agree.
33823	Jun. 8 1977	"	"	"		H. G. Kern, et al	1058	17	.04	Real Prop. Agree.
33891	Jun. 8 1977	"	"	"		Wayne A. Lendelman	1400	330	16,237	Lot 85 Piedmont Park Rd. Re-Record
	"	"	"	"		George J. Case, Jr., et al	1400	352	26,700	Cancel. mtg. for orig. see R&M BK 1097 p. 153. Lot 2 Edwards Trust, Child Sp. P.
	"	"	"	"		" " " " "	1400	352		

INDIRECT or MORTGAGEE Index to Real Estate Mortgages — Greenville County, S. C.

() REG. U. S. PAT. OFFICE *Cott* County Indexes Since 1888 An Identifying Trade Mark

Open at Proper Tab according to First Letter or Letters of Name and refer to Buff Sub-Index sheet for page reference.

COTT FAMILY NAME INDEX No. 75 © 1949
MADE BY THE COTT INDEX COMPANY, COLUMBUS, OHIO
SOLD BY WALKER, EVANS & COGSWELL CO., CHARLESTON, S.C.

FILE NUMBER	MORTGAGEES FAMILY NAMES	GIVEN NAMES ABCDEFGHIJ	GIVEN NAMES JKLMNO	GIVEN NAMES PQRSTUVWXYZ	MORTGAGORS	BOOK	PAGE	Amount	BRIEF DESCRIPTION, LOCATION, ETC. (Not Warranted)
33807 Jun. 8, 1977	First	Federal S	& L Assn.		<i>etal</i> andreas A. Navelos	1400	357	30,500	"Parkside acre" Lot 12 Buckhorn Dr.
33899 Jun. 8, 1977	"	"	"		<i>etal</i> John C. Huff, Jr.	1400	370	38,000	"Old Route, Gate" Lot 177 Bradford Rd.
33900 Jun. 8, 1977	"	"	"		<i>etal</i> Richard A. Almeida	1400	373	36,750	"Newtong Mills" Lot 7 Buller Springs Rd.
33901 Jun. 8, 1977	"	"	"		W.C. Balentini	1400	376	34,300	Way 3rd Lot 100 Circumference Dr.
33905 Jun. 8, 1977	"	"	"		<i>etal</i> Wade N. Bradley	1400	382	17,000	Whisper Park Lot 71 Greenway Cir.
33929 Jun. 8, 1977	"	"	"		<i>etal</i> Lawrence J. Watson	1400	389	13,000	Lot 7, Church St. Lot 45 Hamilton Rd.
33927 Jun. 8, 1977	"	"	"		B. E. Patterson	1400	396	11,200	Whisper Park Lot 14 Maple Hill Dr.
33928 Jun. 8, 1977	"	"	"		Benny E. Dilhard	1400	399	22,511	Dillard Park Lot 6 Dillard Dr.
33925 Jun. 8, 1977	"	"	"		Berger, Inc.	1400	404	17,100	Lot 1000 Lot 1000
33959 Jun. 8, 1977	"	"	"		Edgewood Properties	1400	417	11,000	Lot 1000 Lot 1000
33963 Jun. 9, 1977	"	"	"		<i>etal</i> Robert C. Shuffeldt	1400	432	25,500	Whisper Park Lot 40 + 12 Lacey St.
33970 Jun. 9, 1977	"	"	"		George N. Lachrow	1400	460	25,000	Whisper Park Lot 47 + 101 Lacey St.
33991 Jun. 9, 1977	"	"	"		E. Davis McCreary	1400	463	100,000	Concord Park (Milliken) 1/2 acre Lot 21, 22, 23, 24, 25, 26
34083 Jun. 9, 1977	"	"	"		Donald Young	1400	541	22,000	1 acre Lacey Dr. acre
34257 Jun. 10, 1977	"	"	"		<i>etal</i> John William Garrison, Jr.	1400	607	31,800	Lot 12, 6 Lacey Dr. 1/2 acre

INDIRECT or MORTGAGEE Index to Real Estate Mortgages — Greenville County, S. C.

REG. U. S. PAT. OFFICE *Chas McCotts* County Indexes Since 1888
An Identifying Trade Mark

Open at Proper Tab according to First Letter or Letters of Name and refer to Buff Sub-Index sheet for page reference.

COTT FAMILY NAME INDEX No. 75 © 1949
MADE BY THE COTT INDEX COMPANY, COLUMBUS, OHIO
SOLD BY WALKER, EVANS & COGSWELL CO., CHARLESTON, S.C.

5-C
()

FILE NUMBER	MORTGAGEES FAMILY NAMES	GIVEN NAMES ABCDEFGHIJ	GIVEN NAMES JKLMNO	GIVEN NAMES PQRSTUVWXYZ	MORTGAGORS	BOOK	PAGE	Amount	BRIEF DESCRIPTION, LOCATION, ETC. (Not Warranted)
34266 Jun. 10, 1977	First	Federal S	& L Assn.		John J. Corum, et al	1400	658	.00	Sec. 3, Taylors
34265 Jun. 10, 1977	"	"	"		Paul Othas, et al	1400	661	26,000	Lot 45 Chick Springs,
34243 Jun. 10, 1977	"	"	"		Ray W. Owenport, et al	1400	683	.00	Lot, S.C. Hwy By. Para 291
34169 Jun. 10, 1977	"	"	"		James L. Chipman, et al	1400	710	33,550	Way 3rd Ln
34112 Jun. 10, 1977	"	"	"		James L. Chipman, et al	1400	710	46,900	Lot 24 Curlewish class
34305 Jun. 13, 1977	"	"	"		James W. Fortner, et al	1400	713	.00	6 aca., 50ft. Rd., near
34335 Jun. 13, 1977	"	"	"		Larry Keith meeks, et al	1400	766	25,600	(Hwy 21)
34336 Jun. 13, 1977	"	"	"		William J. manahan	1400	790	.00	Lot 27 N. Hudson Dr.
34344 Jun. 13, 1977	"	"	"		Hasmukh P. Patel, et al	1400	793	35,100	archdale id. Montclair sec. 4, Montclair
34459 Jun. 13, 1977	"	"	"		B. D. Clark, et al	1400	813	.00	Lot 57 Cor. Manchester Dr. +
34457 Jun. 13, 1977	"	"	"		David B. McPherson	1400	833	.00	Vista Hills
34458 Jun. 13, 1977	"	"	"		Willis L. Jarman, et al	1400	851	21,000	Lot 103 ashford ave.
34462 Jun. 13, 1977	"	"	"		Mitchell B. Best, et al	1400	853	.00	Sec. 100
34470 Jun. 13, 1977	"	"	"		George Dennis Cash, Jr.	1400	856	550,000	Lot, Pine creek Dr., also
34362 Jun. 13, 1977	"	"	"		Therese J. MacEntell, et al	1400	884	.00	Merrifield Park sec. II
34496 Jun. 14, 1977	"	"	"		Hasmukh P. Patel	✓	✓	40,000	Lot 87 New Haven Dr.
					Edwin C. King	1400	914	28,950	Lunyon Dr., Pine Brook Ext.
								.00	Lot 22 Cor. Edwards Rd. +
								52,800	Papine Lake Dr., sec. 2
								.00	Lot 44 Chisholm trail
								.00	"Olewood"
								34,300	Lot 17 Olewood Dr.
								.00	"Valleybrook"
								24,200	Lot 14 Oak creek Dr.
								.00	Country Est. sec. 2
								32,500	Lot 132 Carolina Hwy.
								✓	77-5470
								✓	Pictures - Pine Crk. Dr.
								00	(Kessler St.) Pine Brook Dr. Chick 400
								22,000	Lot 3 Cor. Edwards Rd. + Elaine Dr.

INDIRECT or MORTGAGEE Index to Real Estate Mortgages — Greenville County, S. C.

5-E
()

REG. U. S. PAT. OFFICE *Chas. McCulloch* County Indexes Since 1888 An Identifying Trade Mark

☞ Open at Proper Tab according to First Letter or Letters of Name and refer to Buff Sub-Index sheet for page reference.

COTT FAMILY NAME INDEX No. 75 © 1949
MADE BY THE COTT INDEX COMPANY, COLUMBUS, OHIO
SOLD BY WALKER, EVANS & COGSWELL CO., CHARLESTON, S.C.

FILE NUMBER DATE OF RECORD	MORTGAGEES FAMILY NAMES	GIVEN NAMES ABCDEFGH	GIVEN NAMES IJKLMNO	GIVEN NAMES PQRSTUVWXYZ	MORTGAGORS	BOOK	PAGE	Amount	BRIEF DESCRIPTION, LOCATION, ETC. (Not Warranted)
34516 June 14, 1977	First	Federal S.	& L. Assn		<i>Co., a pth.</i> Points North Development	Dial Bk. 1058	481		See mtg. see Rem Bk. 1252 pg. 301 Release Lien 37 Points North
35110 June 17, 1977	"	"	"	"	Daniel R. Nix, Inc.	1401	414	22,200	"Springfield" Lot 45 Benson Dr.,
35108 June 17, 1977	"	"	"	"	Capri + weidon Bldg. Co.	1401	423	31,600	acres Lot 55 Spr Blvd., "For
35097 June 17, 1977	"	"	"	"	George M. Scott, Jr.	1401	426	44,250	Lot 7 Whispering Hollow Rd. Oakway
35115 June 17, 1977	"	"	"	"	Marion Parlette, Inc.	1401	442	14,400	Lot 3 Earle St.
35117 June 17, 1977	"	"	"	"	Andy M. Thompson	1401	463	25,320	Del Norte Est., Sec II Lot 326 Scatterwood Dr.
35051 June 17, 1977	"	"	"	"	Thomas E. Linder, Inc.	1401	476	40,000	Green Gray Fox Run Lot 126 Remington
34998 June 17, 1977	"	"	"	"	James D. Jordan, Inc.	1401	482	20,209	Tract 74 S. Hwy. 29 Lot 7 also Easement Pt.
34984 June 17, 1977	"	"	"	"	Bradley L. Johnson	1401	492	61,250	2104 Marshall Forest Lots 108, 109, 110, 111, 112
34984 June 17, 1977	"	"	"	"	Joseph Donnie Bishop	1401	495	20,000	Lot 12-B
35050 June 17, 1977	"	"	"	"	Arnett B. Carroll, Jr.	1401	517		Release Lien by Judgment Roll # 77-2308 for mtg. see Rem Bk. 1325 pg. 339
35050 June 17, 1977	"	"	"	"	K. Corporation	1401	518		Release Lien by Judgment Roll # 77-2307 - the mtg. see Rem Bk. 1317 pg. 825
35050 June 17, 1977	"	"	"	"	Manuel R. Encinas, Inc.	1401	519		See mtg. see Rem Bk. 1316 pg. 380 Release Lien by Judgment Roll # 77-2097
35168 June 20, 1977	"	"	"	"	James B. Carpenter, Inc.	1401	573	20,000	Del Norte Est., Sec II Lot 264 Ellamere Dr.,

INDIRECT or MORTGAGEE Index to Real Estate Mortgages — Greenville County, S. C.

() REG. U. S. PAT. OFFICE *Chas. McCott* County Indexes Since 1888 An Identifying Trade Mark

Open at Proper Tab according to First Letter or Letters of Name and refer to Buff Sub-Index sheet for page reference.

COTT FAMILY NAME INDEX No. 75 © 1949
MADE BY THE COTT INDEX COMPANY, COLUMBUS, OHIO
SOLD BY WALKER, EVANS & COGSWELL CO., CHARLESTON, S.C.

FILE NUMBER DATE OF RECORD	MORTGAGEES FAMILY NAMES	GIVEN NAMES ABCDEFGHIJ	GIVEN NAMES JKLMNO	GIVEN NAMES PQRSTU VWXYZ	MORTGAGORS	BOOK	PAGE	Amount	BRIEF DESCRIPTION, LOCATION, ETC. (Not Warranted)
35238 Jun. 20, 1977	First				Donald E. Balty	1401	631	.00 42,000	Dr. Brookside, Sec. 5 Muldwin Lat 57 Whisperingbrook
35159 Jun. 20, 1977	"				Lee a. Smith	1401	644	.00 16,000	E. Lynne addi. Lat 207 Ridgeway Dr.,
34824 June 16, 1977	"	<i>Cancelled</i> Donnie S. Tankersley VEMC	9-23-90 # 9255	Lat BK 71-1744	Sana Jo Lomas etal	1058	744		Real Property Assoc
34824 June 16, 1977	"	<i>Cancelled</i> Donnie S. Tankersley VEMC	6-14-78	Cancelled # 37492	Sat BK 58-452 etal	1058	745		Real Property Assoc.
34824 June 16, 1977	"	<i>Cancelled</i> Donnie S. Tankersley VEMC	7-15-82	# 1114	Sat BK 77-1040	1058	746		Real Property Assoc.
34824 June 16, 1977	"	<i>Cancelled</i> Donnie S. Tankersley VEMC	9-29-78	# 6557	Sat BK 60-500	1058	747		Real Property Assoc.
34824 June 16, 1977	"	<i>Cancelled</i> Donnie S. Tankersley VEMC	11-30-79	# 18063	Sat BK 69-307	1058	748		Real Property Assoc
34824 June 16, 1977	"	<i>Cancelled</i> Donnie S. Tankersley VEMC	4-17-86	# 34012	Sat BK 74-519	1058	749		Real Property Assoc.
34824 June 16, 1977	"	<i>Cancelled</i> Donnie S. Tankersley VEMC	7-31-80	# 2887	Sat BK 71 pg. 570	1058	750		Real Property Assoc.
34824 June 16, 1977	"	<i>Cancelled</i> Donnie S. Tankersley VEMC	7-13-78	Cancelled # 1291	Sat BK 59-1229	1058	751		Real Property Assoc.
34824 June 16, 1977	"	<i>Cancelled</i> Donnie S. Tankersley VEMC	11-23-83	# 16771	Sat BK 83-4035	1058	752		Real Property Assoc.
34824 June 16, 1977	"	<i>Cancelled</i> Donnie S. Tankersley VEMC	3-25-90	# 28355	Sat BK 70-291 ep. etal	1058	753		Real Property Assoc.
34824 June 16, 1977	"	<i>Cancelled</i> Donnie S. Tankersley VEMC	3-18-88	# 40198	Sat BK 107-520	1058	754		Real Property Assoc.
34824 June 16, 1977	"	<i>Cancelled</i> Donnie S. Tankersley VEMC	12-22-80	# 18415	Sat BK 72-1552	1058	755		Real Property Assoc.
34824 June 16, 1977	"	<i>Cancelled</i> Donnie S. Tankersley VEMC	7-15-82	# 1114	Sat BK 77-1039	1058	756		Real Property Assoc.
34824 June 16, 1977	"	<i>Cancelled</i> Donnie S. Tankersley VEMC	6-27-84	# 40945	Sat BK 85-1760	1058	757		Real Property Assoc.
34824 June 16, 1977	"	<i>Cancelled</i> Donnie S. Tankersley VEMC			Robby H. ...	1058	758		Real Property Assoc.

INDIRECT or MORTGAGEE Index to Real Estate Mortgages — Greenville County, S. C.

5-F
()

REG. U. S. PAT. OFFICE *Chas McCott* County Indexes Since 1888 An Identifying Trade Mark


Open at Proper Tab according to First Letter or Letters of Name and refer to Buff Sub-Index sheet for page reference.

COTT FAMILY NAME INDEX No. 75 © 1949
MADE BY THE COTT INDEX COMPANY, COLUMBUS, OHIO
SOLD BY WALKER, EVANS & COGSWELL CO., CHARLESTON, S.C.

FILE NUMBER DATE OF RECORD	MORTGAGEES FAMILY NAMES	GIVEN NAMES ABCDEFGHIJ	GIVEN NAMES JKLMNO	GIVEN NAMES PQRSTUVWXYZ	MORTGAGORS	BOOK	PAGE	Amount	BRIEF DESCRIPTION, LOCATION, ETC. (Not Warranted)
35362 Jun. 21, 1977	First	Federal S	& L Assn.		N. Allen Scott, et al	1401	733	.00	Brentwood, sec. II, Dille
35363 Jun. 21, 1977	"	"	"		James B. Walker, et al	1401	739	20,000	Lot 111 Sandhurst Ln, Hampton ct.
35434 Jun. 21, 1977	"	"	"		Gen C. Sanders	1401	795	24,500	Lot 17 Riggs St. Holly Hill
34840 June 16, 1977	"	"	"		Buxton Development Corp. a limited li. corp.	1058	684	57,800	Lot 10 Holly Hill Lane Jury mtg. see REM Bk 1335 pg 83 Release lot 10 & Buxton
35497 June 22, 1977	"	"	"		Pebble Creek Ltd.	1401	731		Release Lien by Judgment Roll #77-2411 for mtg. - see REM Book 1354 pg. 601
35497 June 22, 1977	"	"	"		"	1401	731		
35561 June 22, 1977	"	"	"		Porter S. Brown	1401	935	15,500	Lot 2 Pinckney, sec. 2
35474 June 22, 1977	"	"	"		John J. Freeman et al	1401	951	21,000	Northridge, Ardene Lot 10 Ballantray Dr.
35468 June 22, 1977	"	"	"		Charles H. Bryant	1401	956	24,000	Wetwood, section II, Dille Lot 74 Remount Dr. Sec. II
35541 June 22, 1977	"	"	"		Thomas E. Barton, Jr. a dtd. li. corp.	1401	959		Jury mtg. see REM Bk. 1131 pg. 532 Release 948 Res. Augusta Road
35497 June 22, 1977	"	"	"		Pebble Creek Ltd.	1401	969	2403	Jury mtg. see REM Bk. 1354 pg. 575 Release lien by Judgment Roll #77-
35497 June 22, 1977	"	"	"		Pebble Creek Ltd. a dtd. li. corp.	1401	971		Jury mtg. see REM Bk. 1354 pg. 562 Release Lien by Judgment Roll #77-2397
35664 June 23, 1977	"	"	"		Pebble Creek Ltd. a dtd. li. corp.	1402	105		Jury mtg. see REM Bk. 1354 pg. 607 Release Lien by Judgment Roll #77-2400
35664 June 23, 1977	"	"	"		Pebble Creek Ltd. a dtd. li. corp.	1402	107		Jury mtg. see REM Bk. 1354 pg. 610 Release Lien by Judgment Roll #77-2398
35664 June 23, 1977	"	"	"		Pebble Creek Ltd. a dtd. li. corp.	1402	109		Jury mtg. see REM Bk. 1354 pg. 589 Release Lien by Judgment Roll #77-2399
35685 June 23, 1977	"	"	"		Warren A. Elliott, et al	1402	19	38,750	Ill. North Est. Sec. II Lot 334 Sandhurst Dr.

INDIRECT or MORTGAGEE Index to Real Estate Mortgages — Greenville County, S. C.

() REG. U. S. PAT. OFFICE *Chas M. Cotts* County Indexes Since 1888 An Identifying Trade Mark

 Open at Proper Tab according to First Letter or Letters of Name and refer to Buff Sub-Index sheet for page reference.

COTT FAMILY NAME INDEX No. 75 © 1949
MADE BY THE COTT INDEX COMPANY, COLUMBUS, OHIO
SOLD BY WALKER, EVANS & COGSWELL CO., CHARLESTON, S. C.

FILE NUMBER DATE OF RECORD	MORTGAGEES FAMILY NAMES	GIVEN NAMES ABCDEFGHIJ	GIVEN NAMES JKLMNO	GIVEN NAMES PQRSTUVWXYZ	MORTGAGORS	BOOK	PAGE	Amount	BRIEF DESCRIPTION, LOCATION, ETC. (Not Warranted)
35687 Jun. 23, 1977	First	Federal S & L Assn.			<i>Myra D. Powell</i>	1402	25	20,800	<i>view also Pt. lot 17 Pt. lots 17 & 18 welcome "Merrifield Park"</i>
35669 Jun. 23, 1977	"	"	"		<i>Robert C. Scott, et al</i>	1402	78	37,000	<i>Lot 78 Seabury Dr., "Kingsgate"</i>
35643 Jun. 23, 1977	"	"	"		<i>Stewart E. Rogers, et al</i>	1402	90	51,000	<i>Lot 48 E. Kenilworth Dr.</i>
35833 Jun. 24, 1977	"	"	"		<i>Randolph W. Hunter</i>	1402	163	36,900	<i>Lot Laurens Rd.</i>
35857 Jun. 24, 1977	"	"	"		<i>James D. Neale, III, et al</i>	1402	190	36,100	<i>Hillsborough, sec. 2 Lot 73 Lancelway Dr.</i>
35869 Jun. 24, 1977	"	"	"		<i>John L. Deuberman</i>	1402	201	43,200	<i>Lot 16 Vesper Dr., Amst.</i>
35888 Jun. 27, 1977	"	"	"		<i>James a. Cheek, et al</i>	1402	228	39,100	<i>Lot 129, sec. 1, Country Estate.</i>
35911 Jun. 27, 1977	"	"	"		<i>Steven J. Lafeme, et al</i>	1402	247	57,500	<i>sec. 1, "The Oaks" Lot 191 Oak Ridge Court, Sheffield, sec. 2</i>
35909 Jun. 27, 1977	"	"	"		<i>J. Bradie Bricker, III, et al</i>	1402	252	38,400	<i>Lot 44 Confederation Dr., Dunwoody, sec. 1</i>
35916 Jun. 27, 1977	"	"	"		<i>Robert Allan March</i>	1402	258	45,900	<i>Lot 16 Richfield, sec. 1, Spartan Dr.</i>
35913 Jun. 27, 1977	"	"	"		<i>Doc a. Smith</i>	1402	264	41,500	<i>sec. 1, "The Oaks" Bl. 4 "The Oaks" sec. 1</i>
35920 Jun. 27, 1977	"	"	"		<i>John A. Bailey, et al</i>	1402	267	42,500	<i>Lot 111 Pt. of "The Oaks" "The Oaks" sec. 1</i>
35917 Jun. 27, 1977	"	"	"		<i>Richard C. Griffith</i>	1402	268	41,500	<i>Lot 4 - "The Oaks" Bl. 4 "The Oaks" sec. 1</i>
35885 Jun. 27, 1977	"	"	"		<i>Alan C. Smith, et al</i>	1402	269	41,500	<i>Lot 111 Pt. of "The Oaks" "The Oaks" sec. 1</i>
36095 Jun. 28, 1977	"	"	"		<i>David B. Greene</i>	1402	346	35,000	<i>Horse Rd. 5 1/2 acres (tract 3) white</i>
36058 Jun. 28, 1977	"	"	"		<i>Robert P. Langford, et al</i>	1402	363	12,000	<i>Ames Lane Lot, Blue Ridge Dr.</i>

INDIRECT or MORTGAGEE Index to Real Estate Mortgages — Greenville County, S. C.

5-6
()

REG. U. S. PAT. OFFICE *Chas. McCott* County Indexes Since 1888 An Identifying Trade Mark

Open at Proper Tab according to First Letter or Letters of Name and refer to Buff Sub-Index sheet for page reference.

COTT FAMILY NAME INDEX No. 75 © 1949
MADE BY THE COTT INDEX COMPANY, COLUMBUS, OHIO
SOLD BY WALKER, EVANS & COGSWELL CO., CHARLESTON, S.C.

FILE NUMBER DATE OF RECORD	MORTGAGEES FAMILY NAMES	GIVEN NAMES ABCDEFGH	GIVEN NAMES IJKLMNO	GIVEN NAMES PQRSTUVWXYZ	MORTGAGORS	BOOK	PAGE	Amount	BRIEF DESCRIPTION, LOCATION, ETC. (Not Warranted)
36054 Jun. 28, 1977	First	Federal S	& L Assn.		<i>Inc.</i> Stage O'Shields Bldg.	1402	368	.00	Knollwood Hgts. Lot 43 Hill Dr., Sec 5
36150 Jun. 28, 1977	"	"	"	"	<i>star</i> Lobby Eugene Owens	1402	431	.00	Brookmont Lot 61 altacrest Dr., Ext.
36126 Jun. 28, 1977	"	"	"	"	Alvin Trammell	1402	483		For mtg. see R.E.M. Bk. 1266 Pg. 426 Release lot 20 Taylor Hgts.
36069 Jun. 28, 1977	"	"	"	"	<i>after ex. ptn.</i> Lebbie Creek Ltd.	1402	505		For mtg. see Fern Bk. 1354 Pg. 571 Release ltr by judgment Roll 77-2402
36287 Jun. 29, 1977	"	"	"	"	<i>star</i> Doyle E. Bramblett	1402	542	31,000	Lot, mount Lebanon Rd.
36284 Jun. 29, 1977	"	"	"	"	<i>star</i> Charles D. Wilder	1402	545	56,000	Pinet, Sec. 4 Lot 1 Compton Dr., Terra
36326 Jun. 29, 1977	"	"	"	"	<i>star</i> Judith Kirk Watts	1402	575	17,050	Hariz. Prop. Beginn Unit 5 4 James Park
36217 Jun. 29, 1977	"	"	"	"	<i>star</i> James J. Gallman	1402	529	80,000	alta Vista Lots 96 & 97 McQuar St.
36325 Jun. 29, 1977	"	"	"	"	<i>star</i> William E. Rettew	1402	595	45,850	Deminger Place Lot 102 Lo g street Dr.
36284 Jun. 29, 1977	"	"	"	"	<i>star</i> Lynda B. Echard	1402	609	25,850	Enchanted Street Lot 24 County Rd. (Burlins Rd.)
36216 Jun. 29, 1977	"	"	"	"	<i>star</i> Jack W. Quinn	1402	621	33,150	Lot 21 Jubber mtr. Rd.
36512 June 30, 1977	"	"	"	"	W. D. Yarborough	1402	814		Release lot 96 Jarrett's work see 7 for mtg. see R.E.M. Bk. 1311 Pg. 745 & Jarrett's mtg. Bk. 1369 Pg. 170
36512 June 30, 1977	"	"	"	"	W. D. Yarborough	1402	814		
36513 June 30, 1977	"	"	"	"	W. D. Yarborough	1402	815		
36353 June 30, 1977	"	"	"	"	"	1402	815		Release lot 60 Jarrett's work see 7 for mtg. see R.E.M. Bk. 1311 Pg. 745 & Jarrett's mtg. Bk. 1369 Pg. 170
36353 June 30, 1977	"	"	"	"	Sam W. Smith et al	1402	652	31,851. ⁵⁵	

INDIRECT or MORTGAGEE Index to Real Estate Mortgages — Greenville County, S. C.

REG. U. S. PAT. OFFICE *Chas. McCatt* County Indexes Since 1888 An Identifying Trade Mark

Open at Proper Tab according to First Letter or Letters of Name and refer to Buff Sub-Index sheet for page reference.

COTT FAMILY NAME INDEX No. 75 © 1949
MADE BY THE COTT INDEX COMPANY, COLUMBUS, OHIO
SOLD BY WALKER, EVANS & COGSWELL CO., CHARLESTON, S.C.

FILE NUMBER DATE OF RECORD	MORTGAGEES FAMILY NAMES	GIVEN NAMES ABCDEFGHIJ	GIVEN NAMES KLMNO	GIVEN NAMES PQRSTUVWXYZ	MORTGAGORS	BOOK	PAGE	Amount	BRIEF DESCRIPTION, LOCATION, ETC. (Not Warranted)
36381 June 30, 1977	First	Federa	l S & L	Assn.	Anthony G. Chross etal	1402	667	34,317.	.60 "Kingsgate" Lot 66 Hambourne way
36423 June 30, 1977	"	"	"	"	Lee Churchill Jtton	1402	696	75,000.	.00 Bower Ests. Lot 48 albridge Dr. Sec. 7,
36463 June 30, 1977	"	"	"	"	John David Johnson etal	1402	716	30,630	.00 Hghts, Sec. 4th Lot 47 albians Dr., Berea
36354 June 30, 1977	"	"	"	"	Charles B. Burris etal	1402	767	29,500.	.00 Lot 86 Sec. 2. "red mill Ests."
36422 June 30, 1977	"	"	"	"	Donald L. Miller	1402	777	32,850	.00 Lot 55 Woodburn Dr.
36474 June 30, 1977	"	"	"	"	The Foothills Co., Inc.	1402	791	24,422.	.59 II mansions austin p. Lot 85 Longmore Dr., Belndale
36475 June 30, 1977	"	"	"	"	Larry L. Story etal	1402	794	24,500	.00 Sec. # Lot 38 High Day St. Antebury
36502 June 30, 1977	"	"	"	"	Paul M. Kelly etal	1402	797	36,800	.00 woods, Sec. I Lot 38 old Hickory Point, Forrester
36519 June 30, 1977	"	"	"	"	John R. Lentz jr. etal	1402	800	34,950	.00 Mullin Sec. #1 Lot 80 Meade Dr. Brookside
33 July 1, 1977	"	"	"	"	Doyle R. Place	1402	841	18,900	.00 addi #1, S. Forest Ests. Lot 216 Plainfield Cir.
161 July 1, 1977	"	"	"	"	John A. Wood, etal	1412	914	2,711	.00 "Sagecroft" p. 1 Lot 41 Woodledge Dr.
166 July 1, 1977	"	"	"	"	Robert E. Lang, etal	1402	925	44,500	.00 (Shadwell Dr.) Sec. 5 Cunningham "A.O." Lot 4 Cunningham Cir.
175 July 1, 1977	"	"	"	"	John C. Wolfe, etal	1402	979	24,000	.00 Exp. Exp. #1 Lot 112 High Meadow Cir.
181 July 1, 1977	"	"	"	"	Fred W. Free, etal	1403	23	5,500	.00 "Sagecroft" p. 1 Lot 22 High Meadow Cir.
179 July 1, 1977	"	"	"	"	Ronald W. Bridges, etal	1402	27	3,000	.00 "Sagecroft" p. 1 Lot 15 Woodburn Dr.
170 July 1, 1977	"	"	"	"	LeRoy Smith, etal	1402	21	1,500	.00 "Sagecroft" p. 1 Lot 14 Woodburn Dr.

INDIRECT or MORTGAGEE Index to Real Estate Mortgages — Greenville County, S. C.

5-H
()

REG. U. S. PAT. OFFICE *Chas McCorkle* County Indexes Since 1888 An Identifying Trade Mark

Open at Proper Tab according to First Letter or Letters of Name and refer to Buff Sub-Index sheet for page reference.

COTT FAMILY NAME INDEX No. 75 © 1949
MADE BY THE COTT INDEX COMPANY, COLUMBUS, OHIO
SOLD BY WALKER, EVANS & COGSWELL CO., CHARLESTON, S. C.

FILE NUMBER	MORTGAGEES FAMILY NAMES	GIVEN NAMES ABCDEFGHIJ	GIVEN NAMES JKLMNO	GIVEN NAMES PQRSTUVWXYZ	MORTGAGORS	BOOK	PAGE	Amount	BRIEF DESCRIPTION, LOCATION, ETC. (Not Warranted)
163 Jul. 1, 1977	First	Federal S	& L Assn.		Earl B. Mills, et al	1403	36	.00	League Dr.
9 Jul. 1, 1977	"	"	"		Robert E. Wyman, et al	1403	41	100,000	14.64 ac. Private Rd. + "Burdett Gate" mouldin
36211 June 29, 1977	"	"	"		Points North Ins. Co., apt. 1059	1059	500	36,000	Lat 88 Barrett Dr., Dundalk 1117 1/2 sq km lot 1252 pp 201 Kuban lots 26, 28, 34 & 35 Points North
246 Jul. 5, 1977	"	"	"		James C. Wilson, Jr.	1403	105	.00	"Westcliffe"
255 Jul. 5, 1977	"	"	"		Maria C. Dunn, et al	1403	132	39,800	Lat 24 Eastbourne Rd. Dr. Shannon Terrace, Hillside
311 Jul. 5, 1977	"	"	"		Glean-marc Cogniard, et al	1403	148	.00	Lat 28 1/2 Pt. lat 29 Hilltop Dwenger Place, sec. 6
256 Jul. 5, 1977	"	"	"		Norman Gene Haskins	1403	207	40,950	Lat 69 Hudson Farm Rd. Dwenger Place, sec. 2
256 Jul. 5, 1977	"	"	"		John W. Wright, et al	1403	210	.00	Lat 84 Paddock Lane, Rd. Fernwood
540 Jul. 6, 1977	"	"	"		Mary D. Anderson	1403	288	35,100	Lat 23 Standing Springs Holly sec. Plant. Opuscula St.
580 Jul. 7, 1977	"	"	"		Herbert Hall Provence	1403	352	.00	Lat 67 Fishhook Way, Lower Est. sec. D.
617 Jul. 7, 1977	"	"	"		John L. Black, et al	1403	406	36,000	Lat 497 Shallowford Rd. Pebble creek, sec. 1
692 Jul. 8, 1977	"	"	"		Hamlett Builders, Inc.	1403	436	46,000	Lat 98 Terpin trail, sec. 2 "The meadows"
823 Jul. 8, 1977	"	"	"		Ronald C. Dickerson	1403	495	27,200	Lat 16 meadowview Dr., Forest, sec. 2
844 Jul. 8, 1977	"	"	"		Margaret Gill Cox	1403	530	.00	Lat 51 Wayne Dr. Edwards also 1/2 int. tract = 0.9 ac.
784 Jul. 8, 1977	"	"	"		Norman H. Postwood	1403	558	76,500	Lat = 3.833 ac. Hammett Rd. sec. III
798 Jul. 8, 1977	"	"	"		B. B. Ashley, et al	1403	580	.00	Lat 169 orchard acres Wellington then, chid sp. st. Lat 60 Kallin green Rd.

INDIRECT or MORTGAGEE Index to Real Estate Mortgages — Greenville County, S. C.

() REG. U. S. PAT. OFFICE *Chas. McCott* County Indexes Since 1888 An Identifying Trade Mark

Open at Proper Tab according to First Letter or Letters of Name and refer to Buff Sub-Index sheet for page reference.

COTT FAMILY NAME INDEX No. 75 © 1949
MADE BY THE COTT INDEX COMPANY, COLUMBUS, OHIO
SOLD BY WALKER, EVANS & COGSWELL CO., CHARLESTON, S. C.

FILE NUMBER DATE OF RECORD	MORTGAGEES FAMILY NAMES	GIVEN NAMES ABCDEFGHIJ	GIVEN NAMES JKLMNO	GIVEN NAMES PQRSTUVWXYZ	MORTGAGORS	BOOK	PAGE	Amount	BRIEF DESCRIPTION, LOCATION, ETC. (Not Warranted)
788 Jul. 9, 1977	First	Federal S & L Assn.			Lewis S. Kay, et al	1403	583	43,500	Little Acre, Phacet Lot 92 Denoyer Trail
847 Jul. 9, 1977	"	"	"	"	William J. Brack	1403	589	49,500	Mullingwood, sec. 1 Lot 2 (Highland) Dr.
936 Jul. 11, 1977	"	"	"	"	Mary E. Miller, et al	1403	645	40,000	Denkinson Blvd. Lot 16 Rockwood Dr.
1000 Jul. 11, 1977	"	"	"	"	Olson Latimore, et al	1403	662	29,300	"Carolina Hgts." Lot 26 Meadow Dr.
949 Jul. 11, 1977	"	"	"	"	J. Frank Autherland	1403	673	54,738	Edwards Forest Hgts. Lot 54 Rosewood Dr.
1095 Jul. 12, 1977	"	"	"	"	Charles M. Lape, et al	1403	737	39,000	Wellington Green, sec. III Lot 101 Bladsworth Dr.
1209 Jul. 12, 1977	"	"	"	"	Sara K. Gambell, et al	1403	784	8,000	Lot 2 Caser Dr.
1205 Jul. 12, 1977	"	"	"	"	Robert A. Dubois, et al	1403	794	19,600	Hariz Prop. Regime Unit 22 "The Highlands"
1076 Jul. 12, 1977	"	"	"	"	Ben Eugene Sanders	1403	805	60,000	Holly Hill Lot 18 Plantation Dr.
1077 Jul. 12, 1977	"	"	"	"	The South Atlantic	1403	808	65,000	5 lots "Highland"
1088 Jul. 12, 1977	"	"	"	"	Larry K. Burns, et al	1403	917	18,918	Lot 24 Blk. 1 Square Ave. "Dorchester"
1092 Jul. 12, 1977	"	"	"	"	William R. Hueston	1403	820	30,000	Lot 14 + 15 - 16 - 17 - 18 - 19 - 20 - 21 - 22 - 23 - 24 - 25 - 26 - 27 - 28 - 29 - 30 - 31 - 32 - 33 - 34 - 35 - 36 - 37 - 38 - 39 - 40 - 41 - 42 - 43 - 44 - 45 - 46 - 47 - 48 - 49 - 50 - 51 - 52 - 53 - 54 - 55 - 56 - 57 - 58 - 59 - 60 - 61 - 62 - 63 - 64 - 65 - 66 - 67 - 68 - 69 - 70 - 71 - 72 - 73 - 74 - 75 - 76 - 77 - 78 - 79 - 80 - 81 - 82 - 83 - 84 - 85 - 86 - 87 - 88 - 89 - 90 - 91 - 92 - 93 - 94 - 95 - 96 - 97 - 98 - 99 - 100
1226 July 12, 1977	"	"	"	"	W. D. Yorkborough	1403	844		Release bond 700000 bonds Dec 9 for mtgs on R.E. 1500/1974 & correction mtg Dec 1974
1343 Jul. 13, 1977	"	"	"	"	John A. Bolen, Inc.	1403	891	37,200	sec. 1 Lot 48 Denoyer Phacet
1299 Jul. 13, 1977	"	"	"	"	Joseph Thomas Johnson	1403	894	44,000	Forest Ave. Mt. H. Mauldin Lot 11 Callhoun Dr.

INDIRECT or MORTGAGEE Index to Real Estate Mortgages — Greenville County, S. C.

5-1
()

REG. U. S. PAT. OFFICE *Chas McCotts* County Indexes Since 1888
An Identifying Trade Mark


Open at Proper Tab according to First Letter or Letters of Name and refer to Buff Sub-Index sheet for page reference.

COTT FAMILY NAME INDEX No. 75 © 1949
MADE BY THE COTT INDEX COMPANY, COLUMBUS, OHIO
SOLD BY WALKER, EVANS & COGSWELL CO., CHARLESTON, S.C.

FILE NUMBER DATE OF RECORD	MORTGAGEES FAMILY NAMES	GIVEN NAMES ABCDEFGH	GIVEN NAMES IJKLMNO	GIVEN NAMES PQRSTUVWXYZ	MORTGAGORS	BOOK	PAGE	Amount	BRIEF DESCRIPTION, LOCATION, ETC. (Not Warranted)
1342 Jul. 13, 1977	First	Federal S & L Assn.			Richard A. Curtis, et al	1403	910	35,500	Lot 5 Dalley Rd.
1262 Jul. 13, 1977	"	"	"	"	Margie P. Nighthouser	1403	923	20,750	3.5 acres Lot 118 Bushy Creek Rd.
1261 Jul. 13, 1977	"	"	"	"	Michael J. Outz	1403	926	28,000	2.000 acres Lot 22 Branif Lane
1499 July 14, 1977	"	"	"	"	Pebble Creek, Ltd.	1404	9		Release lien by Judgment Roll 77-2686 - for mtg. Acc Rem Bk. 1326 pg. 152
1499 July 14, 1977	"	"	"	"	"	1404	9		
1499 July 14, 1977	"	"	"	"	R. Mitchell Page, et al	1404	16		Rem Bk. 1323 pg. 754 Release lien by Judgment Roll 77-2745
1499 July 14, 1977	"	"	"	"	Pebble Creek, Ltd.	1404	24		for mtg. Acc Rem Bk. 1354 pg. 565 Release lien by Judgment Roll 77-2683
1465 Jul. 14, 1977	"	"	"	"	Carolyn Hughes	1403	960	15,950	Moreland, 3rd B Lots 10, 11, & 12 Beverly Dr.
1570 Jul. 15, 1977	"	"	"	"	Luke H. Edwards	1404	81	18,500	Lot 4 Georgia Rd.
1635 Jul. 15, 1977	"	"	"	"	David D. Stair, et al	1404	86	20,900	Wilshire Dr., 3rd S, Stone Est. Lots 15 & 16 1st lot 17
1631 Jul. 15, 1977	"	"	"	"	Willie Joe Hill, et al	1404	93	24,800	Lot 3 Webster Rd.
1643 Jul. 15, 1977	"	"	"	"	Arthur A. Dinion, et al	1404	96	20,250	Lot 30 Blue Ridge Dr.
1654 Jul. 15, 1977	"	"	"	"	Robert E. Wannermaiden	1404	132	45,550	Heritage Hills Lot 13 Butler Springs Rd.
1649 Jul. 15, 1977	"	"	"	"	St. Anthony's Church	1404	142	26,500	Lot Corner St.
1719 Jul. 15, 1977	"	"	"	"	John W. Mulkey, Jr.	1404	180	6,000	"Amice Dale" Hillville St. H. lot 15 Amice Dale Dr.
1641 Jul. 15, 1977	"	"	"	"	Alfred P. Moore, et al	1404	195	51,000	Lot 15 McPherson Lane

INDIRECT or MORTGAGEE Index to Real Estate Mortgages — Greenville County, S. C.

() REG. U. S. PAT. OFFICE *Chas. McCott* County Indexes Since 1888 An Identifying Trade Mark

 Open at Proper Tab according to First Letter or Letters of Name and refer to Buff Sub-Index sheet for page reference.

COTT FAMILY NAME INDEX No. 75 © 1949
MADE BY THE COTT INDEX COMPANY, COLUMBUS, OHIO
SOLD BY WALKER, EVANS & COGSWELL CO., CHARLESTON, S.C.

FILE NUMBER DATE OF RECORD	MORTGAGEES FAMILY NAMES	GIVEN NAMES ABCDEFGHIJ	GIVEN NAMES KLMNO	GIVEN NAMES PQRSTUVWXYZ	MORTGAGORS	BOOK	PAGE	Amount	BRIEF DESCRIPTION, LOCATION, ETC. (Not Warranted)
1547 Jul. 15, 1911	First	Federal S & L Assn.			Emma L. Bennett	1424	238	6,000	"Boyer farm" lot 7 Patterson St. For mtg. see Co. 4 St. 1371 Pg. 685
1699 Jul. 15, 1911	"	"	"	"	Horton R. Fish, et al 2 1/2 ac. Ga. Partn.	1404	256		Release lot 7 Holly Hill East.
1559 Jul. 15, 1911	"	"	"	"	Pebble Creek, Ltd.	1404	239		Release lien by judgement Call # 77-2635. For mtg. see Co. 4 St. 1354 Pg. 577
"	"	"	"	"	" " "	1404	239		
1559 Jul. 15, 1911	"	"	"	"	2 1/2 ac. Ga. Partn. Pebble Creek, Ltd.	1404	241		Release lien by judgement Call # 77-2635. For mtg. see Co. 4 St. 1354 Pg. 577
"	"	"	"	"	" " "	1404	241		
1554 Jul. 15, 1911	"	"	"	"	2 1/2 ac. Ga. Partn. Pebble Creek, Ltd.	1404	245		Release lien by judgement Call # 77-2639. For mtg. see Co. 4 St. 1354 Pg. 577
"	"	"	"	"	" " "	1404	245		
1559 Jul. 15, 1911	"	"	"	"	2 1/2 ac. Ga. Partn. Pebble Creek, Ltd.	1404	245		Release lien by judgement Call # 77-2614. For mtg. see Co. 4 St. 1354 Pg. 577
"	"	"	"	"	" " "	1404	245		
1559 Jul. 15, 1911	"	"	"	"	2 1/2 ac. Ga. Partn. Pebble Creek, Ltd.	1404	241		Release lien by judgement Call # 77-2639. For mtg. see Co. 4 St. 1354 Pg. 577
1551 Jul. 15, 1911	"	"	"	"	" " "	1404	241		
1559 Jul. 15, 1911	"	"	"	"	2 1/2 ac. Ga. Partn. Pebble Creek, Ltd.	1404	241		Release lien by judgement Call # 77-2611. For mtg. see Co. 4 St. 1354 Pg. 577
"	"	"	"	"	" " "	1404	241		
1734 Jul. 18, 1911	"	"	"	"	et al Charles W. Garrison	1404	272	18,000	See D. 11-2639. For mtg. Lot 22 Belmont Ave., Clemson
1708 Jul. 12, 1911	"	"	"	"	et al Emory D. Hamilton, Jr.	1404	311	20,000	Lot 27 Highland St.

INDIRECT or MORTGAGEE Index to Real Estate Mortgages — Greenville County, S. C.

5-J
()

REG. U. S. PAT. OFFICE *Chas. McCall* County Indexes Since 1888
An Identifying Trade Mark

Open at Proper Tab according to First Letter or Letters of Name and refer to Buff Sub-Index sheet for page reference.

COTT FAMILY NAME INDEX No. 75 © 1949
MADE BY THE COTT INDEX COMPANY, COLUMBUS, OHIO
SOLD BY WALKER, EVANS & COGSWELL CO., CHARLESTON, S.C.

FILE NUMBER DATE OF RECORD	MORTGAGEES FAMILY NAMES	GIVEN NAMES ABCDEFGH	GIVEN NAMES IJKLMNO	GIVEN NAMES PQRSTUVWXYZ	MORTGAGORS	BOOK	PAGE	Amount	BRIEF DESCRIPTION, LOCATION, ETC. (Not Warranted)
1879 Jul. 18, 1977	First	Federal		L Assn.	Frank N. Wiggul ^{Star}	1404	355	45,000	"Merrifield Park" Sec. 1 Lot 81 Seabury Dr.
1824 Jul. 18, 1977	"	"	"	"	Raymond J. Adamowski ^{Star}	1404	375	19,000	area" Lot 21 Lilly St. "Huntly "Coach Mills"
1822 Jul. 18, 1977	"	"	"	"	George E. Dugman, ^{Star}	1404	378	41,700	Lot 122 Fieldstone Place
1820 Jul. 19, 1977	"	"	"	"	J. E. Murphy, ^{Star}	1404	381	36,800	Sec. 11, Diller Lot 107 Brentwood
1812 Jul. 19, 1977	"	"	"	"	Brenton D. Burns, ^{Star}	1404	393	60,800	Camelot Dr. "Camelot" Lot 22 Car. Lancelot Dr. +
2019 Jul. 19, 1977	"	"	"	"	Robert M. White	1404	472	22,850	Lot 3 Whitsett St.
1944 Jul. 14, 1977	"	"	"	"	Clarence C. Anderson, ^{Star}	1404	543	42,550	Public Creek Lot 75 Scrupin Trail
2033 Jul. 17, 1977	"	"	"	"	Eddie E. Bridges, ^{Star}	1404	554	15,000	City Est. Sec. B Lot 214 Pt. Lot 27 Mark Dr.
2083 Jul. 19, 1977	"	"	"	"	Orval J. Trapp, ^{Star}	1404	557		For mtg. see R.E.M. Bk. 1081 Pg. 261 Release Pt. lot 28 Mark Dr. 605
2041 Jul. 19, 1977	"	"	"	"	Wesco Builders ^{Star}	1404	562		Wagahaton For mtg. see R.E.M. Bk. 1265 Pg. 503 Release lots 11, 12, 13, 14, 119
2043 July 19, 1977	"	"	"	"	Pebble Creek Ltd. ^{a Ltd. Co. form.}	1404	563		For mtg. see R.E.M. Bk. 1354 Pg. 598 Release lien by Judgment R.E.M. 77-2682
2043 July 19, 1977	"	"	"	"	Pebble Creek Ltd. ^{a Ltd. Co. form.}	1404	565		#77-2682 For mtg. see R.E.M. Bk. 1354 Pg. 547 Release lien by Judgment R.E.M.
2043 July 19, 1977	"	"	"	"	" " "	1404	567		For mtg. see R.E.M. Bk. 1354 Pg. 580 Release lien by Judgment R.E.M. 77-2681
2043 July 19, 1977	"	"	"	"	" " "	1404	569		For mtg. see R.E.M. Bk. 1354 Pg. 559 Release lien by Judgment R.E.M. 77-2680
2043 July 19, 1977	"	"	"	"	" " "	1404	571		For mtg. see R.E.M. Bk. 1354 Pg. 541 Release lien by Judgment R.E.M. 77-2692
2043 July 19, 1977	"	"	"	"	" " "	1404	573		For mtg. see R.E.M. Bk. 1354 Pg. 604 Release lien by Judgment R.E.M. 77-2691

INDIRECT or MORTGAGEE Index to Real Estate Mortgages — Greenville County, S. C.

() REG. U. S. PAT. OFFICE *Chas. McClellan* County Indexes Since 1888 An Identifying Trade Mark

Open at Proper Tab according to First Letter or Letters of Name and refer to Buff Sub-Index sheet for page reference.

COTT FAMILY NAME INDEX No. 75 © 1949
MADE BY THE COTT INDEX COMPANY, COLUMBUS, OHIO
SOLD BY WALKER, EVANS & COGSWELL CO., CHARLESTON, S.C.

FILE NUMBER DATE OF RECORD	MORTGAGEES FAMILY NAMES	GIVEN NAMES ABCDEFGHIJ	GIVEN NAMES JKLMNO	GIVEN NAMES PQRSTUVWXYZ	MORTGAGORS	BOOK	PAGE	Amount	BRIEF DESCRIPTION, LOCATION, ETC. (Not Warranted)
2043 July 19, 1977	First	Federal S & L Assn.			<i>a Ltd. Co. - Jtn.</i> Pebble Creek Ltd.	1404	577		For mty. see Rem Ch. 1354 Pg. 544 Release lien by Judgment Recd # 77-2687
2093 July 19, 1977	"	"	"	"	" " "	1404	575		For mty. see Rem Ch. 1354 Pg. 553 Release lien by Judgment Recd # 77-2689
2118 July 20, 1977	"	"	"	"	<i>etal</i> Michael J. Fontayne	1404	593	33,950	Lot 34 Cashway Dr., Horiz. Prop. Reyming
2142 July 20, 1977	"	"	"	"	Mary Belle McElrath	1404	596	16,000	Unit #1 Down Park, Walden Dr. (Northampton Cr.)
2169 July 20, 1977	"	"	"	"	<i>etal</i> Douglas E. Smith	1404	637	20,000	St. Lot 13 + Lots 14, 15, 16
2160 July 20, 1977	"	"	"	"	Roy D. Davis, Jr. et al	1404	680		For mty. see Rem Ch. 1386 Pg. 280 Mod. Agree. & Loan Assumption
1845 July 12, 1977	"	"	"	"	Robert J. Durham	1060	736		For mty. see Rem Ch. 1129 Pg. 159 Release Lot 6 Blum Farm Sec 6
2368 July 22, 1977	"	"	"	"	Robert J. Kalle, et al	1404	813	47,700	Edwards Forest Lot 55 Wayne Dr. Sec II
2366 July 22, 1977	"	"	"	"	Alan R. Green, et al	1404	860	39,400	"Woodhulser" Lot 17 Woodhulser Dr.
2451 July 22, 1977	"	"	"	"	Kenneth W. Hamel	1404	837	27,111	St. East W. Greenbrier Dr. Green Valley, Jct.
2457 July 22, 1977	"	"	"	"	Lawrence W. Potts	1404	853	53,000	Lot 117 W. Laurel Hill Rd. P. 100, Pg. 2
2484 July 22, 1977	"	"	"	"	Mary Elizabeth J. Harkin	1404	861	32,300	Lot 120 Chatter Oak Dr.
2475 July 23, 1977	"	"	"	"	John P. Stogner, et al	1404	927	22,000	Lot, Murray Dr. Mullin
2417 July 22, 1977	"	"	"	"	W. D. Scarborough	1404	884		Release Lot 33 W. Murray Dr. to seller? For mty. see Rem Ch. 1311 Pg. 745
2423 July 22, 1977	"	"	"	"	John H. Peters, et al	1404	940		& Conveyance mty. Ch. 1304 Pg. 170 For mty. see Rem Ch. 1351 Pg. 576 Release Lien by Judgment Recd # 77-2702

INDIRECT or MORTGAGEE Index to Real Estate Mortgages — Greenville County, S. C.

5-K
()

REG. U. S. PAT. OFFICE *Chas McCott* County Indexes Since 1888
An Identifying Trade Mark

Open at Proper Tab according to First Letter or Letters of Name and refer to Buff Sub-Index sheet for page reference.

COTT FAMILY NAME INDEX No. 75 © 1949
MADE BY THE COTT INDEX COMPANY, COLUMBUS, OHIO
SOLD BY WALKER, EVANS & COGSWELL CO., CHARLESTON, S.C.

FILE NUMBER	MORTGAGEES FAMILY NAMES	GIVEN NAMES ABCDEFGHIJ	GIVEN NAMES KLMNO	GIVEN NAMES PQRSTUVWXYZ	MORTGAGORS	BOOK	PAGE	Amount	BRIEF DESCRIPTION, LOCATION, ETC. (Not Warranted)
2423 July 22 1977	First	Federal S	& L Assn.	-	Paul D. Dawkins, et al	1404	941		See mty. see Rem. Bk. 1271 pg. 168 Release by Judgment Ref. 77-2763
2647 Jul. 25 1977	"	"	"	"	Hugh L. Graham, Jr.	1405	18	64,000	Orig. Prop. Regime, also rights, etc. Unit 10111 Williams at North
2319 July 21 1977	"	"	"	"	Points North Dev. Co. aptn.	1060	982		See mty. see Rem. Bk. 1252 pg. 301 Release det 48 Points North
2693 Jul. 26 1977	"	"	"	"	David B. Mann, et al	1405	117	45,000	Paul, sec. 2 Lot 23 Forest Lane, meyer
2708 Jul. 26 1977	"	"	"	"	Carolyn A. Moody	1405	120	25,000	also strip = 0.20 acs. Lot = 2.16 acs. Janyard Rd.,
2738 Jul. 26 1977	"	"	"	"	Rebekah J. De Buck	1405	150	75,000	Ell. Sand Jar. Dev. Inc. tract = 4.58 acs. Penenger
2804 Jul. 26 1977	"	"	"	"	James E. Carlisle, et al	1405	185	10,000	Lot, Kelly Ferry Rd. Botany Woods, Sec. II
2838 Jul. 27 1977	"	"	"	"	Roger N. Wesley	1405	220	40,000	Lot 233 Kallingreen Rd., "Swanson Court"
2912 Jul. 27 1977	"	"	"	"	William D. Bailey	1405	259	15,500	Lot 5 Swanson Ct., Wale
2913 Jul. 27 1977	"	"	"	"	Don J. Baird, et al	1405	267	22,500	Lot 60 Overton Dr. Cedar tree
2923 July 27 1977	"	"	"	"	Ronald D. Janowski, et al	1405	270	47,000	Lot 11 Sugarberry Dr. "Dove Jr mty. see Rem. Bk. 1064 pg. 196
3074 Jul. 29 1977	"	"	"	"	Clyde L. Craft	1405	309		Mod. + Assumption Agreement ave.
3164 Jul. 29 1977	"	"	"	"	W. Michael Joseph	1405	422	12,000	Pl. lots 39 x 13, Cammer Hpts. Mauldin
3247 aug. 1 1977	"	"	"	"	James J. Fulcher, et al	1405	489	37,000	Lot 49 Rita St. Bishop Biar creek ch. sign creek map 3 sec. 1
3252 aug. 1 1977	"	"	"	"	Marion B. Ulbrich, et al	1405	607	55,000	Lot 107 Cor. Silver creek ch. & Peeble creek, Phaset
					Noral D. Belvin, et al	1405	651	70,000	Lot 44 x 45 Sassafras Dr.

INDIRECT or MORTGAGEE Index to Real Estate Mortgages — Greenville County, S. C.

REG. U. S. PAT. OFFICE *Chas McCott* County Indexes Since 1888 An Identifying Trade Mark

Open at Proper Tab according to First Letter or Letters of Name and refer to Buff Sub-Index sheet for page reference.

COTT FAMILY NAME INDEX No. 75 © 1949
MADE BY THE COTT INDEX COMPANY, COLUMBUS, OHIO
SOLD BY WALKER, EVANS & COGSWELL CO., CHARLESTON, S.C.

FILE NUMBER	MORTGAGEES FAMILY NAMES	GIVEN NAMES ABCDEFGHIJ	GIVEN NAMES JKLMNO	GIVEN NAMES PQRSTUVWXYZ	MORTGAGORS	BOOK	PAGE	Amount	BRIEF DESCRIPTION, LOCATION, ETC. (Not Warranted)
3437 aug. 1, 1977	First	Federal S	& L Assn.		L. Wayne Miller, et al	1405	677	33,550	Bevas Street, sec. 2 Lot 77 Kenwood Cr., "Woodcliff"
3330 aug. 1, 1977	"	"	"		Donald R. Martin, et al	1405	685	29,910	Lot 20 Sandridge Ct., Forest, Chick. Spg. P. 4th lot 517
3431 aug. 1, 1977	"	"	"		Marty D. February, et al	1405	727	49,350	Lot 315 E. by Hill Dr. Cherokee Brookside
3443 aug. 1, 1977	"	"	"		Footville Delta, Inc.	1405	739	49,900	Lot 22 Brooks P. sec. II (U.S. map 29)
3433 aug. 1, 1977	"	"	"		M. Parker Perkins, et al Inc.	1405	762	45,570	Lot, Wade Hampton Blvd. Map Fox Run
3439 aug. 1, 1977	"	"	"		Bob Maxwell Alder	1405	765	21,600	Lot 79 Holman Drive, Map Spring Creek, sec. 4
3240 aug. 1, 1977	"	"	"		David J. Jackson, et al	1405	771	27,700	Lot 442 W. of Highway 4 & Howell Crestfield Ct.
3462 aug. 2, 1977	"	"	"		Gerald R. Blair	1405	809	14,000	Lot 3 Cor. Myron Lane & L. Howard, sec. 14
3486 aug. 2, 1977	"	"	"		Eugene C. Elmore	1405	837	36,000	Lot 112 Sandhurst Dr., "Summerville" etc.
3545 aug. 2, 1977	"	"	"		John W. Baquell, et al	1405	885	14,350	Lot 2 Cor. Davis Dr. & Simpson "Holly Hill"
3574 aug. 2, 1977	"	"	"		Glenn N. Spears, et al	1405	897	57,400	Lot 13 Spring Hill Dr., Mullins, Spring P.
3627 aug. 2, 1977	"	"	"		Elton L. Lark, et al	1405	920	33,200	Lot 22 Spring St. Hill "Brookside"
3623 aug. 2, 1977	"	"	"		Martha M. Wright	1405	100	15,300	Lot 40 Spring Hill Dr. "Brookside"
3531 aug. 2, 1977	"	"	"		James D. Bruce	1405	100	27,500	Lot 14 Mt. Vernon Ave. Sec. 14 & 15
3632 aug. 3, 1977	"	"	"		Jerry W. Dillinger, et al	1405	105	47,400	Lot 206 S. of Brookside Dr. Map Spring Creek
3772 aug. 3, 1977	"	"	"		J. D. Corp.	1405	1	26,700	Lot 17 Kenwood Cr.

INDIRECT or MORTGAGEE Index to Real Estate Mortgages — Greenville County, S. C.

5-L
()

REG. U. S. PAT. OFFICE *Chas McCott* County Indexes Since 1888
An Identifying Trade Mark

Open at Proper Tab according to First Letter or Letters of
Name and refer to Buff Sub-Index sheet for page reference.

COTT FAMILY NAME INDEX No. 75 © 1949
MADE BY THE COTT INDEX COMPANY, COLUMBUS, OHIO
SOLD BY WALKER, EVANS & COGSWELL CO., CHARLESTON, S. C.

FILE NUMBER DATE OF RECORD	MORTGAGEES FAMILY NAMES	GIVEN NAMES ABCDEFGH	GIVEN NAMES IJKLMNO	GIVEN NAMES PQRSTUVWXYZ	MORTGAGORS	BOOK	PAGE	Amount	BRIEF DESCRIPTION, LOCATION, ETC. (Not Warranted)
3772 aug. 3, 1977	First	Federal S	& L Assn.		<i>2nd Corp.</i>	1406	4	.00 26,800	<i>Berea Forest, sec. 2 Lot 73 Furwood Cr., Pilgrim's Point</i>
3752 aug. 3, 1977	"	"	"	"	<i>John B. Aycock</i>	1406	7	.00 45,000	<i>Lot 14 Westchester Pl., Sugar Creek, sec. 1, map 2</i>
3747 aug. 3, 1977	"	"	"	"	<i>Hugh C. Dalton</i>	1406	16	.00 42,500	<i>Lot = 4.12 acres Sugar Creek, sec. 1, map 2</i>
3635 aug. 3, 1977	"	"	"	"	<i>R. Dean Hackett, et al</i>	1406	28	.00 56,000	<i>Lot 196 Hwy Stone Ct., W.D. Yarbrough</i>
3733 Aug. 3, 1977	"	"	"	"		1406	38		} Release lot 30 Ferris W. Wood Ave 7 for mty. see R.E.M. Ch. 1311 pg. 745 & Corrective mty. Bk. 1369 pg. 170
"	"	"	"	"		1406	38		
3811 aug. 4, 1977	"	"	"	"	<i>David A. Morris, et al</i>	1406	68	.00 35,000	<i>Merrifield Park, sec. 5 Lot 65 Connecticut Dr., "Buxton"</i>
3829 aug. 4, 1977	"	"	"	"	<i>Donald E. Shiffin, et al</i>	1406	83	.00 62,000	<i>Lot 66 Bromesque Dr., "Isabella Park"</i>
3864 aug. 4, 1977	"	"	"	"	<i>Audrey J. Mann</i>	1406	118	.00 22,000	<i>Lot 106 Dupont Dr., Hots, sec. 5</i>
3865 aug. 4, 1977	"	"	"	"	<i>Leggie K. Wells, et al</i>	1406	130	.00 43,000	<i>Lot 57 Dail Dr., Knallwood sec. VI</i>
3945 aug. 5, 1977	"	"	"	"	<i>Deminger Road Land Co. et al</i>	1406	200	.00 150,000	<i>26 Lots, Deminger Place "Furcreek"</i>
3951 aug. 5, 1977	"	"	"	"	<i>Benjamin V. Lemmons</i>	1406	203	.00 40,750	<i>Lot 3 Fenwick Dr., Prof. Regime</i>
4077 aug. 5, 1977	"	"	"	"	<i>James L. Abbott</i>	1406	229	.00 15,000	<i>Unit 3 B Town Park, Harj. "Woodhollow"</i>
3967 aug. 5, 1977	"	"	"	"	<i>Suzanne B. Stinson</i>	1406	243	.00 34,000	<i>Lot 19 Woodhollow Dr., Seble Creek, Phase 1</i>
4015 aug. 5, 1977	"	"	"	"	<i>George J. Kissel, et al</i>	1406	252	.00 52,000	<i>Lot 100 Whitfield Way, "Woodhollow"</i>
3953 aug. 5, 1977	"	"	"	"	<i>Robert M. Ingram</i>	1406	326	.00 39,850	<i>Lot 18 Woodhollow Dr.,</i>

INDIRECT or MORTGAGEE Index to Real Estate Mortgages — Greenville County, S. C.

REG. U. S. PAT. OFFICE *Chas McCott* County Indexes Since 1888
An Identifying Trade Mark

Open at Proper Tab according to First Letter or Letters of Name and refer to Buff Sub-Index sheet for page reference.

COTT FAMILY NAME INDEX No. 75 © 1949
MADE BY THE COTT INDEX COMPANY, COLUMBUS, OHIO
SOLD BY WALKER, EVANS & COGSWELL CO., CHARLESTON, S.C.

FILE NUMBER DATE OF RECORD	MORTGAGEES FAMILY NAMES	GIVEN NAMES ABCDEFGHIJ	GIVEN NAMES JKLMNO	GIVEN NAMES PQRSTUVWXYZ	MORTGAGORS	BOOK	PAGE	Amount	BRIEF DESCRIPTION, LOCATION, ETC. (Not Warranted)
3946 Aug 5, 1977	First	Federal S & L Assn.			Rudolph H. Boulton, <i>stal</i>	1406	329	34,400	Trimmer 40. Lot 21 + 20 New 2nd Rd.
3947 Aug 5, 1977	"	"	"	"	Stanley E. Gore, <i>stal</i>	1406	332	38,500	1/2 Acre East, Sec. II Lot 232 Merchant St.
4042 Aug 5, 1977	"	"	"	"	Wesco Builders	1406	349		For mtg. on Rem. Ch. 1365 Pg. 563 Release lots 17 + 18 Woodhatch
4039 Aug 5, 1977	"	"	"	"	J H J Corporation	1406	346		For mtg. on Rem. Ch. 1394 Pg. 755 Release lots 13 + 14 Bona Fort Pct II
4110 Aug 8, 1977	"	"	"	"	Ernest Wright, Jr., <i>stal</i>	1406	372	23,000	Conthbury Sec. I Lot 15 South Day St.
4107 Aug 8, 1977	"	"	"	"	John A. Gallentini, <i>stal</i>	1406	375	33,150	Conthbury Sec. II Lot 7 Pulman St.
4134 Aug 8, 1977	"	"	"	"	Russell A. Rainey, <i>stal</i>	1406	376	37,400	Lot 43 Pine Blvd. "Ten acres"
4136 Aug 8, 1977	"	"	"	"	Small R. Star Real Est. Inc.	1406	345	22,400	Chickensville, Sec. I Lot 76 Falkstone St.
4133 Aug 8, 1977	"	"	"	"	C. Dan Joyner & Co., Inc.	1406	392	67,500	Eastern N. Mullin Lot 3 Shulls - Leno's Spring.
4140 Aug 8, 1977	"	"	"	"	Billy J. Mercer, <i>stal</i>	1406	415	21,200	"Augusta, Ga."
4113 Aug 8, 1977	"	"	"	"	Richard A. Smith, Jr., <i>stal</i>	1406	423	33,500	Lot 104 Madras Ave. Chestnut, Sec. III, Shulls
4113 Aug 8, 1977	"	"	"	"	Walter F. Neely, <i>stal</i>	1406	423	19,900	Lot 199 Southhurst Dr.
4101 Aug 8, 1977	"	"	"	"	John Leland King	1406	415	16,500	1000, Dead Line St. "East Side"
4242 Aug 8, 1977	"	"	"	"	Thomas C. Brisson, <i>stal</i>	1406	348		For mtg. on Rem. Ch. 1353 Pg. 350 Pt. lot 18 Bernam Woods
4242 Aug 8, 1977	"	"	"	"	W. D. Yarbrough	1406	478		Release Lot 94 For mtg. on for mtg. on Rem. Ch. 1311 Pg. 745 & Connection Mtg. Ch. 1367 Pg. 170
"	"	"	"	"	"	1406	478		

INDIRECT or MORTGAGEE Index to Real Estate Mortgages — Greenville County, S. C.

5-M
()

REG. U. S. PAT. OFFICE *Chas. McCott* County Indexes Since 1888 An Identifying Trade Mark

Open at Proper Tab according to First Letter or Letters of Name and refer to Buff Sub-Index sheet for page reference.

COTT FAMILY NAME INDEX No. 75 © 1949
MADE BY THE COTT INDEX COMPANY, COLUMBUS, OHIO
SOLD BY WALKER, EVANS & COGSWELL CO., CHARLESTON, S.C.

FILE NUMBER	MORTGAGEES FAMILY NAMES	GIVEN NAMES ABCDEFGH	GIVEN NAMES IJKLMNO	GIVEN NAMES PQRSTUVWXYZ	MORTGAGORS	BOOK	PAGE	Amount	BRIEF DESCRIPTION, LOCATION, ETC. (Not Warranted)
4279 aug. 9, 1977	First	Federal S	& L Assn.		Richard E. Lee, etal	1406	511	.00	Liberty Park, map 2
4350 aug. 9, 1977	"	"	"		James C. Wilson, Jr.	1406	532	28,000	Lot 24 Edwards Rd. "Ever Range"
4378 aug. 9, 1977	"	"	"		Michael D. Burdges	1406	549	.00	Northwood Hills, sec. 17
4386 aug. 9, 1977	"	"	"		Maye W. Cooper, etal	1406	554	36,000	Lot 119 Cowington Rd. "Paints North"
4539 aug. 19, 1977	"	"	"		W. N. Hamchuldas	1406	606	50,400	Lot 32 Calong Rd. N. Hampton Hwy
4523 aug. 19, 1977	"	"	"		W. Donald Stone, etal	1406	704	31,950	Lot 37 Millbrook Cr.
4526 Aug. 14, 1977	"	"	"		Nelson Crawford Pae	1406	724	.00	Lot 14 Juniper Rd. Priority av, Rem Bk. 1337 pg. 996
4641 aug. 11, 1977	"	"	"		Perry E. Clark, etal	1406	740	40,950	Release Lot 19 Hudson Acem Denenger Place, sec. 6
4646 aug. 11, 1977	"	"	"		Richard M. Strasser, Jr.	1406	743	.00	Lot 54 Hudson Farm Rd. Chick dog. #
4633 aug. 11, 1977	"	"	"		Elford Leon Lrice, etal	1406	772	40,400	Pl. tract 2 Brushy creek Rd. Lot 2 Shannon Dr.
4635 aug. 11, 1977	"	"	"		Carl L. Carson etal	1406	777	.00	Denenger Place, sec. 8
4644 aug. 11, 1977	"	"	"		George O'Shields	1406	784	38,950	Lot 382 Denenger Rd. County Est. Sec. II
4701 aug. 11, 1977	"	"	"		James D. Floyd, etal	1406	794	.00	Lot 140 Carolina way "Edgemont" South St.
4144 Aug. 5, 1977	"	<i>Cancelled</i> 5-14-80 - # 33517			William C. Davis, etal	1062	43	20,800	Lot 12 Buxton Ct. Deed Bk.
4144 Aug. 8, 1977	"	<i>Cancelled</i> 7-3-79 # 382			Eliha Harris	1062	44		Real Prop. Agree. Deed Bk.
4144 Aug. 9, 1977	"	<i>Cancelled</i> 9-22-82 # 7130			Roger J. Roshitto, etal	1062	45		Real Prop. Agree. Deed Bk.

INDIRECT or MORTGAGEE Index to Real Estate Mortgages — Greenville County, S. C.

() REG. U. S. PAT OFFICE *Chas McClellan* County Indexes Since 1888 An Identifying Trade Mark

 Open at Proper Tab according to First Letter or Letters of Name and refer to Buff Sub-Index sheet for page reference.

COTT FAMILY NAME INDEX No. 75 © 1949
MADE BY THE COTT INDEX COMPANY, COLUMBUS, OHIO
SOLD BY WALKER, EVANS & COGSWELL CO., CHARLESTON, S.C.

FILE NUMBER	MORTGAGES	GIVEN NAMES	GIVEN NAMES	GIVEN NAMES	MORTGAGORS	BOOK	PAGE	Amount	BRIEF DESCRIPTION, LOCATION, ETC.
DATE OF RECORD	FAMILY NAMES	ABCDEFGHIJ	IJKLMNOP	QRSTUVWXYZ					(Not Warranted)
4144 Aug 8, 1971	First				concealed 6-11-79 #36666 Sat bk 67-245 Donnie S. Lankersley M. J. Coleman, Jr. et al	Deed Bk.	1062 46		Real Prop. Agre.
"	"				concealed Donnie S. Lankersley 9-26-78 # 9793 Sat. bk. 61-317	Deed Bk.	1062 47		Real Prop. Agre.
"	"				concealed Donnie S. Lankersley 9-10-79 #1024 Sat bk 67-754	Deed Bk.	1062 48		Real Prop. Agre.
"	"				concealed Donnie S. Lankersley 8-1-78 #3415 Sat BK 59-680	Deed Bk.	1062 49		Real Prop. Agre.
"	"				concealed Donnie S. Lankersley 11-9-78 # 14594 Sat BK 62-419	Deed Bk.	1062 50		Real Prop. Agre.
"	"				concealed Donnie S. Lankersley 7-27-78 #2905 Sat BK 59-569	Deed Bk.	1062 51		Real Prop. Agre.
"	"				concealed Donnie S. Lankersley 2-28-79 # 2813 Sat BK 64-936	Deed Bk.	1062 52		Real Prop. Agre.
"	"				concealed Donnie S. Lankersley 8-28-78 # 6458 Sat BK 60-482	Deed Bk.	1062 53		Real Prop. Agre.
"	"				concealed Donnie S. Lankersley 10-13-82 # 9042 Sat BK 78-687	Deed Bk.	1062 54		Real Prop. Agre.
"	"				concealed Donnie S. Lankersley 7-3-79 # 382 Sat BK 67-799	Deed Bk.	1062 55		Real Prop. Agre.
"	"				concealed Donnie S. Lankersley 8-28-78 # 6458 Sat BK 60-481	Deed Bk.	1062 56		Real Prop. Agre.
"	"				concealed Donnie S. Lankersley 10-3-79 # 11287 Sat BK 68-1047	Deed Bk.	1062 57		Real Prop. Agre.
"	"				concealed Donnie S. Lankersley 7-31-79 # 3594 Sat BK 67-1530	Deed Bk.	1062 58		Real Prop. Agre.
"	"				concealed Donnie S. Lankersley	Deed Bk.	1062 59		Real Prop. Agre.
"	"				4-14-78 concealed # 30445 Sat BK 56-759 Donnie S. Lankersley Cary E. Cooper, et al	Deed Bk.	1062 60		Real Prop. Agre.
"	"				7-10-79 concealed Donnie S. Lankersley # 1024 Sat bk 67-951 Jerry T. Williams, et al	Deed Bk.	1062 61		Real Prop. Agre.
"	"				concealed Donnie S. Lankersley Charles A. Williams, et al	Deed Bk.	1062 61		Real Prop. Agre.

INDIRECT or MORTGAGEE Index to Real Estate Mortgages — Greenville County, S. C.

5-N
()

REG. U. S. PAT. OFFICE *Chester McKee* County Indexes Since 1888 An Identifying Trade Mark

Open at Proper Tab according to First Letter or Letters of Name and refer to Buff Sub-Index sheet for page reference.

COTT FAMILY NAME INDEX No. 75 © 1949
MADE BY THE COTT INDEX COMPANY, COLUMBUS, OHIO
SOLD BY WALKER, EVANS & COGSWELL CO., CHARLESTON, S.C.

FILE NUMBER	MORTGAGEES	GIVEN NAMES	GIVEN NAMES	GIVEN NAMES	MORTGAGORS	BOOK	PAGE	Amount	BRIEF DESCRIPTION, LOCATION, ETC.
DATE OF RECORD	FAMILY NAMES	ABCDEFGH	IJKLMNO	PQRSTUVWXYZ					(Not Warranted)
4144 Aug. 8, 1977	First	Federal S.	25-80	Donnie L. ... RMC	Cancelled # 23888 but BK 69-1448 Robert W. Hodges et al	Dead Bk 1062	62		Real Property Agreement
4144 Aug. 8, 1977	"	"	"	Donnie L. ... RMC	Cancelled 2-28-79 # 24813 Set BK 72604 Arion Harrison Club of Greenville, Inc.	Dead Bk 1062	63		Real Property Agree. 77-7468 Taylor's fixtures - Stallings Rd.
4779 Aug. 12, 1977	"	"	"		Pebble Creek Country of Greenville, Inc. a.S.C. Corp.	✓	✓	✓	creed Dev.
4741 Aug. 12, 1977	"	"	"		Pebble Creek Country Club	1406	844	1,115,604	tract = 150 acs. Pebble Westwood, Sec-1
4753 Aug. 12, 1977	"	"	"		Charles J. Taylor, et al	1406	865	10,500	Lot 44 Westwood Dr.
4859 Aug. 12, 1977	"	"	"		Olivia B. Harris, et al	1406	943	28,453	Lockwood Hgts. Lot 12 Banner Dr., Sec. 2
4848 Aug. 12, 1977	"	"	"		Loy, Timothy Campbell	1406	958	27,533	M. East Lot 14 Dell M. Boulevard
4431 Aug. 10, 1977	"	"	"		Mrs. H. B. Miller	Dead BK 1062	301		Real Prop. Agree. Assigned to Spartan Residential Inv. Co., Inc. Orig. rec'd Dyed BK. 1040 pg. 211
" "	"	"	"		" " "	Dead BK 1062	307		" " " " " " " "
5021 Aug. 15, 1977	"	"	"		Woodrow J. Zinsley, Jr. et al	1407	70	39,850	" "
5022 Aug. 15, 1977	"	"	"		Joseph R. Lilly, et al.	1407	76	57,033	Westgate Village Lot 64 Bellamy Ct., Sugar Creek Sec-1, map 2
4958 Aug. 15, 1977	"	"	"		Melvin R. Hutson, et al.	1407	128	69,600	Lot 233 White Water Ct. Sec. 4 Hillcrest Dr. Highlands Terrace H. lots 1 & 2 Cor. N. main St & Hgts., Mauldin
5144 Aug. 15, 1977	"	"	"		Ralph E. McClain, Jr.	1407	131	32,000	Lot 75 Garrett St. Bishop Jurynty. see Lem Bk. 1315 pg. 765
5229 Aug. 16, 1977	"	"	"		Bettie W. Huffstetler	1407	268		Release Lien by Judgment & Sale # 72-3107
5173 Aug. 16, 1977	"	"	"		Glen A. Wood	1407	188	16,600	Langley Hgts. Lot 61 Langley Dr.
5171 Aug. 16, 1977	"	"	"		Shilley J. Bennett	1407	237	30,000	Lot 4, Riley Rd.

INDIRECT or MORTGAGEE Index to Real Estate Mortgages — Greenville County, S. C.

() REG. U. S. PAT. OFFICE *Chas. McCott* County Indexes Since 1888 An Identifying Trade Mark

Open at Proper Tab according to First Letter or Letters of Name and refer to Buff Sub-Index sheet for page reference.

COTT FAMILY NAME INDEX No. 75 © 1949
MADE BY THE COTT INDEX COMPANY, COLUMBUS, OHIO
SOLD BY WALKER, EVANS & COGSWELL CO., CHARLESTON, S. C.

FILE NUMBER DATE OF RECORD	MORTGAGEES FAMILY NAMES	GIVEN NAMES ABCDEFGHIJ	GIVEN NAMES JKLMNO	GIVEN NAMES PQRSTUVWXYZ	MORTGAGORS	BOOK	PAGE	Amount	BRIEF DESCRIPTION, LOCATION, ETC. (Not Warranted)
5154 Aug. 16, 1977	First	Federal S. & L. Assn.			<i>etal</i> William J. Nelson Jr.	1407	251	4,400	"Bentall ests." moulter Lot 66 Old Mill Rd.
4956 Aug. 15, 1977	"	"	"	"	<i>Cancelled 1-19-78 # 21485 & 21854-567</i> Roy D. Chapman,	1062	630		Real Prop. Agree.
5383 Aug. 17, 1977	"	"	"	"	W. D. Yarborough,	1407	317		} Lot 29 Javenta woods Sec 7 - front. see REm Bl. 1311 pg. 745 + Lantana 1369 pg. 170
"	"	"	"	"	"	1407	397		
5387 Aug. 17, 1977	"	"	"	"	Richard C. Boulden	1407	311	54,411	Lot 1 Columbia Lane, Sec. 1
5481 Aug. 18, 1977	"	"	"	"	W. D. Yarborough	1407	413		} Refuse Lot 27 Javenta woods sec 7 front - see REm Bl. 1311 pg 745 + Lantana mty - 1369 pg. 170
"	"	"	"	"	"	1407	413		
5422 Aug. 18, 1977	"	"	"	"	Robert S. Latham Jr.	1407	405	34,000	"Heritage Mills" Lot 36 Thurston St.
5418 Aug. 18, 1977	"	"	"	"	Robbie P. McJadin	1407	414	30,850	Baldwin apt. moulter Lot 2 W. Hallon Strip Dr.
5420 Aug. 18, 1977	"	"	"	"	Willie M. Chandler, <i>etal</i>	1407	421	30,450	"Nelliehon apt" moulter Lot 49 Old Mill Rd.
5422 Aug. 18, 1977	"	"	"	"	Robert M. Phillips, <i>etal</i>	1407	432	41,250	"Edwards mty" Lot 21 ...
5468 Aug. 18, 1977	"	"	"	"	Joseph Morris Bagwell	1407	438	31,511	Lot - ... Shady Brook "Hammill apt."
5528 Aug. 19, 1977	"	"	"	"	Billy J. Johnson	1407	515	25,000	Lot 25 Drive ave.
5567 Aug. 19, 1977	"	"	"	"	C. Alan Sucker, <i>etal</i>	1407	558	34,200	Lot 2 Shecomaw ave.
5405 Aug. 18, 1977	"	"	"	"	Dorothy Cox Osborne	1407	571	25,000	Prop. Legime Unit 178 Anglenood, Harj...
5580 Aug. 14, 1977	"	"	"	"	C. W. Blackwelder, <i>etal</i>	1407	574	30,370	"abd. Pilgrim's Point" Lot 7 Mitchell Rd.

INDIRECT or MORTGAGEE Index to Real Estate Mortgages — Greenville County, S. C.

5-0

REG. U. S. PAT. OFFICE *Chas. McCulloch* County Indexes Since 1888 An Identifying Trade Mark

☞ Open at Proper Tab according to First Letter or Letters of Name and refer to Buff Sub-Index sheet for page reference.

COTT FAMILY NAME INDEX No. 75 © 1949
MADE BY THE COTT INDEX COMPANY, COLUMBUS, OHIO
SOLD BY WALKER, EVANS & COGSWELL CO., CHARLESTON, S.C.

()

FILE NUMBER	MORTGAGEES	GIVEN NAMES	GIVEN NAMES	GIVEN NAMES	MORTGAGORS	BOOK	PAGE	Amount	BRIEF DESCRIPTION, LOCATION, ETC.
DATE OF RECORD	FAMILY NAMES	ABCDEFGH	IJKLMNO	PQRSTUVWXYZ					(Not Warranted)
5647 aug. 19, 1977	First	Federal S	& L Assn.		James M. Allison, et al	1407	605	42,000	ct. "Dartree Plaza" Lot 2 = .14 ac. Winchester
5641 aug. 19, 1977	"	"	"	"	Wm. C. Carlson, Jr., et al	1407	608	29,550	Spring, sec. 2 Mauldin Lot 84 Holly Lane, Holly
5670 aug. 19, 1977	"	"	"	"	James C. Leary	1407	614	31,900	Brentwood sec. III Lot 98 Sandhurst Dr.
5697 aug. 22, 1977	"	"	"	"	J.C. Sheath, Inc.	1407	633	39,200	"Mt. Vernon estate" Lot 51 Leesburg Peak
5695 aug. 22, 1977	"	"	"	"	Taylor N. Jensen	1407	639	26,000	Alabama mill bet. Lot 85 Amberwood Lane
5695 aug. 22, 1977	"	"	"	"	Robert J. Koerberlein	1407	642	8,000	Kingsgate, sec. 2 Lot 140 Summer Dr.
5695 aug. 22, 1977	"	"	"	"	John N. Drummond	1407	645	37,200	Pinnetts, sec. II, Single Lot 86 Pinewood Rd.
5122 aug. 22, 1977	"	"	"	"	Wm. E. Smith, et al.	1407	672	37,200	Dunwoody Reg. sec. 7 Lot 35 Richfield Trace
5868 aug. 22, 1977	"	"	"	"	Quincy Berley Smith, Jr.	1407	673	19,000	one "Eastlake" Lot 16 & 17 E. Circle
5868 aug. 22, 1977	"	"	"	"	Charles A. Pressley, et al	1407	714	27,550	"Springfield" Lot 22 Gonzon Dr.
5863 aug. 22, 1977	"	"	"	"	Old Richard Hill, et al	1417	728	38,650	"May Fox Run" Lot 77 May Fox Square
5884 aug. 23, 1977	"	"	"	"	James W. Taylor, et al	1407	804	41,850	"Wellington Green" sec. III Int. Lot 62 Bridgeport Dr.
5952 aug. 23, 1977	"	"	"	"	Fred E. Wynn, et al	1407	871	34,400	"Wellington Green" Lot 79 Bridgeport Dr., sec. 2
5952 aug. 23, 1977	"	"	"	"	Bobby L. Alexander, et al	1407	874	29,000	"Green Vale" Lot 13 Hillcross ave.
6005 aug. 24, 1977	"	"	"	"	Lex C. Depay, et al	1407	911	31,250	Canterbury, sec. IV Lot 6 Palaman St.
6011 aug. 24, 1977	"	"	"	"	Michael S. Wilson, et al	1407	924	40,850	Holt, sec. 5, map 1 Lot 54 Hall Dr., Knollswood

INDIRECT or MORTGAGEE Index to Real Estate Mortgages — Greenville County, S. C.

() REG. U. S. PAT. OFFICE *Chas McCott* County Indexes Since 1888 An Identifying Trade Mark

Open at Proper Tab according to First Letter or Letters of Name and refer to Buff Sub-Index sheet for page reference.

COTT FAMILY NAME INDEX No. 75 © 1949
MADE BY THE COTT INDEX COMPANY, COLUMBUS, OHIO
SOLD BY WALKER, EVANS & COGSWELL CO., CHARLESTON, S.C.

FILE NUMBER DATE OF RECORD	MORTGAGEES FAMILY NAMES	GIVEN NAMES ABCDEFGHIJ	GIVEN NAMES JKLMNO	GIVEN NAMES PQRSTUVWXYZ	MORTGAGORS	BOOK	PAGE	Amount	BRIEF DESCRIPTION, LOCATION, ETC. (Not Warranted)
6812 Aug 24, 1977	First	Federal S & L Assn.			E. J. Chasteer	1407	927	38,800	Wasswood, sec. 2 Lot 35 Mellwood Dr.,
6238 Aug 25, 1977	"	"	"	"	Elizabeth L. Jempletter	1408	70	26,000	"Stone Land Co. St. lot 22 Craft St. Sec. B Jag mty. see Rem bk. 1365 pg 543
6212 Aug 25, 1977	"	"	"	"	Wesco Builders	1408	113		Release lot 3 Woodhatch
6213 Aug 25, 1977	"	"	"	"	W. D. Yarborough	1408	114		Release lot 86 Jarveta brook Sec 7 for mty. see Rem bk 1311 pg 745 & Jarveta mty. bk. 1367 pg 170
"	"	"	"	"	"	1408	114		
6352 Aug 26, 1977	"	"	"	"	Billy Stephen Woodward	1408	158	34,200	Lot 2 Wolfe Cr.
6396 Aug 26, 1977	"	"	"	"	Harold W. Gauran, et al	1408	175	49,000	Wasswood Apts. Sec. IV Lot 35 Mellwood Dr.,
6449 Aug 26, 1977	"	"	"	"	Ann J. Pine	1408	177	37,000	"Alhams lots" sec. 2 Lot 23 Independence Dr.,
6449 Aug 26, 1977	"	"	"	"	Nelms Brothers, Inc.	1408	200	38,000	Forest, sec. 1 Lot 7 Cannon Cr. "Pine Brooks brook forest"
6448 Aug 26, 1977	"	"	"	"	Nelms Brothers, Inc.	1408	203	40,000	Lot 125 Cannon Cr. "Pine "Pinebrook" sec. 1
6342 Aug 26, 1977	"	"	"	"	Mary K. Halliday, et al	1408	206	37,200	Lot 17 Lynchburg Dr., "Tray Fox Court"
6345 Aug 26, 1977	"	"	"	"	Condon Lee Smith, et al	1408	226	41,150	Lot 111 Tray Fox Cr. "Pinebrook"
6776 Aug 26, 1977	"	"	"	"	J. Ronald Williams, Jr.	1408	227	37,000	Lot 4 Pinebrook Dr. Wasswood Cr.
6578 Aug 27, 1977	"	"	"	"	James W. Caple, et al	1408	202	53,000	Lot 247 sec. 1 Stirling Dr. "Vistas hills"
6551 Aug 27, 1977	"	"	"	"	Roger P. Frederick, et al	1408	311	11,000	Lot 014 St. lot 22 Ridgecrest Pinebrook
6551 Aug 27, 1977	"	"	"	"	Henry D. Smith, et al	1408	311	24,750	Lot 15 Sibleyville Cr.

INDIRECT or MORTGAGEE Index to Real Estate Mortgages — Greenville County, S. C.

5-P
()

REG. U. S. PAT. OFFICE *Chas. McCott* County Indexes Since 1888
An Identifying Trade Mark


☞ Open at Proper Tab according to First Letter or Letters of
Name and refer to Buff Sub-Index sheet for page reference.

COTT FAMILY NAME INDEX No. 75 © 1949
MADE BY THE COTT INDEX COMPANY, COLUMBUS, OHIO
SOLD BY WALKER, EVANS & COGSWELL CO., CHARLESTON, S.C.

FILE NUMBER DATE OF RECORD	MORTGAGEES FAMILY NAMES	GIVEN NAMES ABCDEFGHIJ	GIVEN NAMES JKLMNO	GIVEN NAMES PQRSTUVWXYZ	MORTGAGORS	BOOK	PAGE	Amount	BRIEF DESCRIPTION, LOCATION, ETC. (Not Warranted)
4569 aug. 29 1977	First	Federal S	&	L Assn.	J. E. Kildley, Jr. et al inc.	1408	331	.00 55,000	"Nutter Place" Lot 43 Whittington Dr. Swal Forest, Sec. 1
6589 aug. 29 1977	"	"	"	"	George Shields, et al's.	1408	344	.00 38,850	Lot 04 Cannon Cr., Pine "Colonial Hills"
6656 aug. 29 1977	"	"	"	"	Jill D. Farnell, et al	1408	347	.00 29,950	Lot 200 Amy Lane, Sec. 6 Sugar Creek, Sec. 1, map 2
6581 aug. 29 1977	"	"	"	"	W. Hunter Huss, et al	1408	382	.00 63,650	Lot 251 Hwy Stone Ct. Dwenger Place, Sec. 3
4572 aug. 29 1977	"	"	"	"	Weyne E. Stutzer, et al	1408	332	.00 43,900	Lot 74 Hedgewood Terrace Candm. Horiz. Prop. Regime
6768 aug. 30 1977	"	"	"	(anderson-)	Barbara W. Weinsteinberg et al	1408	482	.00 25,550	Unit 2 B McNeill Place Strip
4446 aug. 30 1977	First	Federal S	&	L Assn.	Virgil K. Killmeyer	1408	421	.00 34,850	Lot 21 Cedar Dr. also 25th. " "
6757 aug. 30 1977	"	"	"	"	Matthew M. George, et al	1408	475	.00 42,250	Lot 9 Pruitt Dr., "New Lake O'Neal St.
6734 aug. 30 1977	"	"	"	"	Licky D. Shelton, et al	1408	473	.00 9,350	Lot 1 State Hwy # 23-134
6796 aug. 30 1977	"	"	"	"	Jimnie L. Miller, Jr.	1408	489	.00 7,550	Lot Chick Spg. St.
6862 aug. 30 1977	"	"	"	"	E. Benjamin Langley, et al	1408	507	.00 35,050	St. Lake 40147 Bldg. Dr. Shum Dr. "Yoplac Cr."
6851 aug. 30 1977	"	"	"	"	James S. Blundin, et al	1408	510	.00 24,300	Lot 21 Con. Prosperity and Mtn Park
6836 aug. 31 1977	"	"	"	"	Larry W. Shaw	1408	556	.00 23,000	Lot 21 E. Sibley Ct Blue Dardens, Sec. 11
6873 aug. 31 1977	"	"	"	"	Ronald A. Washer, et al	1408	571	.00 20,800	Lot 16 Apple Ct. North Hwy. 86 Rm. Bk. 1284 # 155
7116 Sept. 1 1977	"	"	"	"	Pebble Creek Dev. apto.	1408	915		Release Lien by Judgment Roll # 77-2746 Hwy. 86 Rm. Bk. 1284 # 161
7116 Sept. 1 1977	"	"	"	"	Pebble Creek Dev. apto.	1408	916		Release Lien by Judgment Roll # 77-2746

INDIRECT or MORTGAGEE Index to Real Estate Mortgages — Greenville County, S. C.

() REG. U. S. PAT. OFFICE *Chas McCott* County Indexes Since 1888 An Identifying Trade Mark

 Open at Proper Tab according to First Letter or Letters of Name and refer to Buff Sub-Index sheet for page reference.

COTT FAMILY NAME INDEX No. 75 © 1949
MADE BY THE COTT INDEX COMPANY, COLUMBUS, OHIO
SOLD BY WALKER, EVANS & COGSWELL CO., CHARLESTON, S.C.

FILE NUMBER DATE OF RECORD	MORTGAGEES FAMILY NAMES	GIVEN NAMES ABCDEFGHIJ	GIVEN NAMES JKLMNO	GIVEN NAMES PQRSTUVWXYZ	MORTGAGORS	BOOK	PAGE	Amount	BRIEF DESCRIPTION, LOCATION, ETC. (Not Warranted)
7114 Sept. 1, 1977	First	Federal S & L Assn.			Pebble Creek Development ^{apts.}	1408	917		1st mtg. see Rem Bk. 1284 pg. 167 Release lien by Judgment Roll #77-2746
7116 Sept. 1, 1977	"	"	"	"	Pebble Creek Dev. ^{apts.}	1408	918		1st mtg. see Rem Bk. 1281 pg. 221 Release lien by Judgment Roll #77-2746
7116 Sept. 1, 1977	"	"	"	"	Caroline Investment Management Corp.	1408	919		1st mtg. see Rem Bk. 1346 pg. 856 Release lien by Judgment Roll #77-2746
7116 Sept. 1, 1977	"	"	"	"	Caroline Investment Management Corp.	1408	920		1st mtg. see Rem Bk. 1346 pg. 861 Release lien by Judgment Roll #77-2746
7116 Sept. 1, 1977	"	"	"	"	Pebble Creek Ltd. ^{apts.}	1408	922		1st mtg. see Rem Bk. 1354 pg. 504 Release lien by Judgment Roll #77-2746
7321 Sept. 1, 1977	"	"	"	"	Donald L. Rodriguez ^{etal}	1438	727	23,750	Plot 3 Club Wood Dr., Forest
7324 Sept. 1, 1977	"	"	"	"	Marian C. Lindberg ^{etal}	1438	732	24,511	Plot 2 Forest, Pine, etc. of Forest
7325 Sept. 1, 1977	"	"	"	"	Edward Robert McLeod ^{etal}	1438	731	21,551	Plot 23 Club Wood Dr. Forest
7326 Sept. 1, 1977	"	"	"	"	James L. McMichael ^{etal}	1438	733	21,551	Plot 1 Club Wood Dr. & Latham Dr. Forest
7327 Sept. 1, 1977	"	"	"	"	John J. Danner ^{etal}	1438	710	29,153	Plot 454 H. Lot on Shadecrest Forest
7328 Sept. 1, 1977	"	"	"	"	Larry L. Pelton ^{etal}	1438	621	28,511	Plot 22 Club Wood Dr. Forest
7329 Sept. 1, 1977	"	"	"	"	Thomas L. Danner ^{etal}	1438	601	21,427	Plot 4 Club Wood Dr. Forest
7330 Sept. 1, 1977	"	"	"	"	Alvin D. Danner ^{etal}	1438	100	27,551	Plot 2 Club Wood Dr. "Best view" Forest
7331 Sept. 2, 1977	"	"	"	"	Larry L. Pelton	1438	104	27,551	Plot 151 Remington Dr. Forest
7332 Sept. 6, 1977	"	"	"	"	Winfield S. Greene ^{etal}	1439	130	37,000	Plot 62 Great Glenn St., Forest
7333 Sept. 6, 1977	"	"	"	"	James W. Skelton	1439	121	30,000	Plot 117 Holly Cr. Pine Brook Forest

INDIRECT or MORTGAGEE Index to Real Estate Mortgages — Greenville County, S. C.

5-9
()

REG. U. S. PAT. OFFICE *Chas McCott* County Indexes Since 1888 An Identifying Trade Mark

☞ Open at Proper Tab according to First Letter or Letters of Name and refer to Buff Sub-Index sheet for page reference.

COTT FAMILY NAME INDEX No. 75 © 1949
MADE BY THE COTT INDEX COMPANY, COLUMBUS, OHIO
SOLD BY WALKER, EVANS & COGSWELL CO., CHARLESTON, S.C.

FILE NUMBER DATE OF RECORD	MORTGAGEES FAMILY NAMES	GIVEN NAMES ABCDEFGHIJ	GIVEN NAMES JKLMNO	GIVEN NAMES PQRSTUVWXYZ	MORTGAGORS	BOOK	PAGE	Amount	BRIEF DESCRIPTION, LOCATION, ETC. (Not Warranted)
7537 Sep 4, 1977	First	Federal S	L	Assn.	Albert A. Elmore, et al	1409	149	40,150	Butler, N. 3 ac. Roper mtn. rd.
7576 Sep 4, 1977	"	"	"	"	Jorge C. Solloway	1409	163	52,500	"Liberty Park" Lot 29 Andrea Lane, map 2
7554 Sep 6, 1977	"	"	"	"	Wayne A. Minton, et al	1409	180	27,400	"Dogwood Terrace" Lot 1 Edwards Rd.
7671 Sep 7, 1977	"	"	"	"	Albert L. Isogier, et al	1409	267	37,000	River Springs Lots 5 Hickory Ln.
7684 Sep 7, 1977	"	"	"	"	A. J. Thomas Bell, et al	1409	285	29,500	Golden Gate Mallin Lot 1 W. Holler Strip Dr.
7703 Sep 7, 1977	"	"	"	"	R. Curtis Sandicks	1409	292	37,000	"Vanderbilt" Lot 55 Lillian Cir.
7676 Sep 7, 1977	"	"	"	"	1720 N. Hawthorne	1409	299	45,000	" Lot, S.C. Hwy # 241, Butler
7668 Sep 7, 1977	"	"	"	"	Johnie McElhiney, et al	1409	314	17,500	Clay & Pearl (S) N. Post, Lot 4 Lot 5 N. Post, 276 N. Post
7595 Sep 7, 1977	"	"	"	"	Ethel S. Rigdon, et al	1409	329	22,000	Lot 3+2, Shasta ave. "Edwards Forest Tract"
7738 Sep 8, 1977	"	"	"	"	Willie S. Crosby, Jr., et al	1409	345	53,750	Lot 66 Edwards mill Rd. "Memphis Park"
7794 Sep 8, 1977	"	"	"	"	Arulambos E. Velnos	1409	367	40,500	Lot 77 Millborough Dr. Tract "Dulle"
7795 Sep 8, 1977	"	"	"	"	Steve M. Richard, et al	1409	380	15,500	Lot 21 Alice, ave. "Roland Forest Tract"
7739 Sep 8, 1977	"	"	"	"	Don L. Mayhew, et al	1409	390	59,000	Lot 26 Scotland Cr. Lake
7893 Sep 9, 1977	"	"	"	"	John David Mundy, Jr., et al	1409	440	32,100	Lot 5 Sher ct. "Beechwood"
7931 Sep 9, 1977	"	"	"	"	Lawrence Lee Wilson	1409	452	35,000	"Huddle House Farms" Lot 199 Black Horse Run
7993 Sep 9, 1977	"	"	"	"	Natt L. Loomis, et al	1409	490	27,000	Cherry Hill, #1 Lot 92 & 93 Huntington

INDIRECT or MORTGAGEE Index to Real Estate Mortgages — Greenville County, S. C.

REG. U. S. PAT. OFFICE *Cott* County Indexes Since 1888 An Identifying Trade Mark

Open at Proper Tab according to First Letter or Letters of Name and refer to Buff Sub-Index sheet for page reference.

COTT FAMILY NAME INDEX No. 75 © 1949
MADE BY THE COTT INDEX COMPANY, COLUMBUS, OHIO
SOLD BY WALKER, EVANS & COGSWELL CO., CHARLESTON, S. C.

FILE NUMBER DATE OF RECORD	MORTGAGEES FAMILY NAMES	GIVEN NAMES ABCDEFGHIJ	GIVEN NAMES JKLMNO	GIVEN NAMES PQRSTUVWXYZ	MORTGAGORS	BOOK	PAGE	Amount	BRIEF DESCRIPTION, LOCATION, ETC. (Not Warranted)
7794 Sep. 7, 1977	First	Federal S & L Assn.			S.C. Ltd. Pntn. Pbblepart Ltd.	1434	411	3,525.00	Musta, less Pnt
7794 Sep. 9, 1977	"	"	"	"	S.C. Ltd. Pntn. Pbblepart Ltd.	1434	502	153.50	Musta, less Pnt
7794 Sep. 9, 1977	"	"	"	"	S.C. Ltd. Pntn. Pbblepart Ltd.	1434	505	557.50	Musta, less Pnt
7794 Sep. 9, 1977	"	"	"	"	S.C. Ltd. Pntn. Pbblepart Ltd.	1434	513	7.10	Musta, less Pnt
7794 Sep. 9, 1977	"	"	"	"	John M. Lunsford, et al	1434	531	77.20	Lot 102 - Phillips Lane
7842 Sep. 9, 1977	"	"	"	"	Larry W. Quillen, et al	1434	528	24.25	Lot 30 - Meadebrook Dr.
8022 Sep. 9, 1977	"	"	"	"	Pbblepart Ltd. a S.C. Ltd. pntnship	✓	✓	✓	Lot 5 - Old Mill St.
"	"	"	"	"	"	✓	✓	✓	77-8370 Taylors
"	"	"	"	"	"	✓	✓	✓	77-8371 Taylors
"	"	"	"	"	"	✓	✓	✓	77-8372 Taylors
8104 Sep. 12, 1977	"	"	"	"	Doree, Inc.	1434	515	53.20	fixtures - Stallings Rd.
8104 Sep. 12, 1977	"	"	"	"	Dimitris M. Pappas	1434	513	77.50	fixtures - Stallings Rd.
8104 Sep. 12, 1977	First	Federal S & L Assn.			Forester, woods, Mullin	1434	515	15.50	lot 1 - Stoney Creek Dr. Sec. 7
8336 Sep. 13, 1977	"	"	"	"	William F. Watson, et al	1409	768	42,000	lot 1 - Old Mill St.
8227 Sep. 13, 1977	"	"	"	"	Foot Hills Delta L. Inc.	1434	797	51,000	lot 34 - Newport Dr.
8743 Sep. 14, 1977	"	"	"	"	Lloyd C. Parnell, et al	1409	834	34,000	"Forester woods" -
8743 Sep. 14, 1977	"	"	"	"	William N. Utley, Jr. et al	1409	837	34,200	lot 1 - Old Mill St. Sec. 7
	"	"	"	"					lot 32 - Old Mill St. Sec. 1
	"	"	"	"					lot 24 - Old Mill St. Sec. 1

INDIRECT or MORTGAGEE Index to Real Estate Mortgages — Greenville County, S. C.

5-R
()

REG. U. S. PAT. OFFICE *Chas. McCott* County Indexes Since 1888 An Identifying Trade Mark

☞ Open at Proper Tab according to First Letter or Letters of Name and refer to Buff Sub-Index sheet for page reference.

COTT FAMILY NAME INDEX No. 75 © 1949
MADE BY THE COTT INDEX COMPANY, COLUMBUS, OHIO
SOLD BY WALKER, EVANS & COGSWELL CO., CHARLESTON, S.C.

FILE NUMBER DATE OF RECORD	MORTGAGEES FAMILY NAMES	GIVEN NAMES ABCDEFGHIJ	GIVEN NAMES JKLMNO	GIVEN NAMES PQRSTUVWXYZ	MORTGAGORS	BOOK	PAGE	Amount	BRIEF DESCRIPTION, LOCATION, ETC. (Not Warranted)
8440 Sep. 14, 1977	First	Federal S	& L Assn.		John L. Brewster, et al	1409	846	.00 14,400	und., fair hqts. Lot 17 1/2, lot 16 Lakewood
8475 Sep. 14, 1977	"	"	"	"	Joseph E. Kunes, Jr.	1439	849	.00 48,150	Sec. 7, Senger Place Lot 35 Richfield Terrace
8469 Sep. 14, 1977	"	"	"	"	Walter A. Faulber, III	1439	856	.00 28,950	Hillsborough, Sec. 1 Lot 3 Shadcrest Dr.
8470 Sep. 14, 1977	"	"	"	"	John C. A. Wei, et al	1439	875	.00 52,800	Sec. 2 Lot 30 Craigwood Dr.
8473 Sep. 14, 1977	"	"	"	"	Michael W. Miller	1439	836	.00 37,400	"Wichwood Hill" Lot 2 1/2 Chaiken Cr.
8466 Sep. 14, 1977	"	"	"	"	Charles E. Robinson, Jr.	1439	889	.00 36,500	"Dexter Park" Lot 241 Crosswalk und.
8375 Sep. 14, 1977	"	"	"	"	Michael E. Robinson	1439	932	.00 36,000	Brook Street Lot 41 Cannon Cr., Pine
8370 Sep. 14, 1977	"	"	"	"	Ben C. Andrews	1439	908	.00 37,200	Brook Street Lot 16 Cannon Cr., Pine
8439 Sept. 14, 1977	"	"	"	"	John H. Hayman Construction Co.	1409	924	.00	#77-3623 for mtg. see Rem. Bk. 1305 pg. 124 Release Lien by Judgment & Sale
8576 Sep. 15, 1977	"	"	"	"	Rena M. Davis	1439	976	.00 70,000	Sec. 2, Sedge Forest Lot 7 Shulthizer Rd.
8503 Sep. 15, 1977	"	"	"	"	Robert M. Thompson	1410	6	.00 52,000	Stable Hill East Lot 1 Roundabout Way
8558 Sept. 15, 1977	"	"	"	"	W. D. Yarborough	1410	17	.00	Release lot 91 Jarrett work. See 7 for mtg. see Rem. Bk. 1311 pg. 245 & Jarrett mtg. Bk. 1369 pg. 170
8668 Sep. 16, 1977	"	"	"	"	J & J Corp.	1410	64	.00 26,800	Berea Forest, Sec. 2 Lot 155 Kinnerwood Cr.
8666 Sep. 16, 1977	"	"	"	"	Nick Mantelba, et al	1410	73	.00 30,950	"Westlife" Lot 114 Coralumia Cr., Sec. II
8787 Sep. 16, 1977	"	"	"	"	J & J Corp.	1410	107	.00 26,800	Berea Forest, Sec. 2 Lot 156 Kinnerwood Cr.

INDIRECT or MORTGAGEE Index to Real Estate Mortgages — Greenville County, S. C.

() REG. U. S. PAT OFFICE *Chas McCott* County Indexes Since 1888 An Identifying Trade Mark

Open at Proper Tab according to First Letter or Letters of Name and refer to Buff Sub-Index sheet for page reference.

COTT FAMILY NAME INDEX No. 75 © 1949
MADE BY THE COTT INDEX COMPANY, COLUMBUS, OHIO
SOLD BY WALKER, EVANS & COGSWELL CO., CHARLESTON, S.C.

FILE NUMBER DATE OF RECORD	MORTGAGEES FAMILY NAMES	GIVEN NAMES ABCDEFGHIJ	GIVEN NAMES KLMNO	GIVEN NAMES PQRSTUVWXYZ	MORTGAGORS	BOOK	PAGE	Amount	BRIEF DESCRIPTION, LOCATION, ETC. (Not Warranted)
8653 Sept. 16, 1977	First	Federal S	& L Assn.		Eleanor M. Rutunda	1410	110	18,950	Horiz. Prop. Regime Unit 4 S. Green Park
8727 Sept. 16, 1977	"	"	"	"	Lewis R. Anaster	1410	131	42,750	Car. Chafe E Lot 132 Saratoga Dr.
8774 Sept. 16, 1977	"	"	"	"	Larry Jr. Vernon	1410	148		3rd mtg. see REM Bk. 1372 pg. 534 Release lien by Judgment Rec. 77-3616
8953 Sept. 19, 1977	"	"	"	"	J H Corporation	1410	311		3rd mtg. see REM Bk. 1394 pg. 755 Release lot 155 Brea Joint Acct
8953 Sept. 19, 1977	"	"	"	"	W.D. Yearborough	1410	312		Release lot 97 Ferretville Linda Sec 7
	"	"	"	"	"	1410	312		for mtg. see REM Bk. 1311 pg. 745 & Corrective mtg. Bk. 1367 pg. 770
8899 Sept. 19, 1977	"	"	"	"	Herbert E. Stuckey, et al	1410	231	30,350	Lot 18 Blanche Dr.
8938 Sept. 19, 1977	"	"	"	"	William E. Gooding, et al	1410	237	15,990	In. m. m. w. s. sec. 17 Lot 153 Buller Bell Dr.
8937 Sept. 19, 1977	"	"	"	"	George H. Fox	1410	240	8,000	Cypress St. Pt. lot 2 Dime St.
8935 Sept. 19, 1977	"	"	"	"	Donald L. Moore, et al	1410	270	36,000	Bl. Francis St. Apt. = 7.41 sec. Richardson
8840 Sept. 19, 1977	"	"	"	"	Keith Wayne Currier, et al	1410	287	37,050	Bl. m. m. forest night. Lot 41 Callingswood Dr.
8832 Sept. 19, 1977	"	"	"	"	Dwendolyn R. Greer	1410	298	15,150	Prof. Regime Unit 2-B Green Park, Horiz.
8772 Sept. 17, 1977	"	"	"	"	Stephen Hilton Woodruff	1410	307	35,350	Charles Forest Lot 43 Windermere Dr. Map 2
8953 Sept. 19, 1977	"	"	"	"	J H Corporation	1410	310		3rd mtg. see REM Bk. 1344 pg. 755 Release lot 156 Brea Joint Acct
8662 Sept. 16, 1977	"	"	"	"	Dee A. Smith	Deed book 1064	940		By 3+1 for mtg. see REM Bk. 1360 pg. 359 Release lot pt. lts. 14+84 Deunga Bk.
8741 Sept. 2, 1977	"	"	"	"	Lollie H. Gibson	1410	342	15,000	Lot, Bristy Creek Ch.

INDIRECT or MORTGAGEE Index to Real Estate Mortgages — Greenville County, S. C.

5-5
()

REG. U. S. PAT. OFFICE *Chas. McClellan* County Indexes Since 1888 An Identifying Trade Mark


☞ Open at Proper Tab according to First Letter or Letters of Name and refer to Buff Sub-Index sheet for page reference.

COTT FAMILY NAME INDEX No. 75 © 1949
MADE BY THE COTT INDEX COMPANY, COLUMBUS, OHIO
SOLD BY WALKER, EVANS & COGSWELL CO., CHARLESTON, S.C.

FILE NUMBER	MORTGAGEES	GIVEN NAMES	GIVEN NAMES	GIVEN NAMES	MORTGAGORS	BOOK	PAGE	Amount	BRIEF DESCRIPTION, LOCATION, ETC. (Not Warranted)
DATE OF RECORD	FAMILY NAMES	ABCDEFGH	IJKLMNO	PQRSTUVWXYZ					
9084 Sep. 20, 1977	First	Federal S	& L Assn.		Gerald Fred Moore, et al	1410	379	56,800	Sugar creek, sec. 1 map 2 Lot 189 Oak Ridge Ct.
9088 Sep. 20, 1977	"	"	"	"	Leonard N. Eaton, et al	1410	408	27,800	Richmond Hills, sec. 1 Lot 35 Richmond Dr.
9100 Sep. 21, 1977	"	"	"	"	Francis Really, Inc. a partner	1410	423	65,250	Lot, Pleasantburg Dr.
9181 Sep. 21, 1977	"	"	"	"	Clelland associates	1410	445	36,000	Professional P'd on Cleveland, less Pt. Lot, Clelland St. Ext.
9188 Sep. 21, 1977	"	"	"	"	Russell N. Smith, et al	1410	460	16,200	White Lane Super King Homesites Pt. lot 15 Cor. Dorman Rd. & Bob
9232 Sep. 21, 1977	"	"	"	"	Franklin Enterprises, Inc.	1410	494	25,000	Holly Hill, sec. 1 & 2 Lots 57 & 13 Holly Hill Lane
9099 Sep. 21, 1977	"	"	"	"	Donald E. Bette	1410	514	78,337	Brookside, sec. 4, moultrie Lot 65 Whispering Wood Dr.
9187 Sep. 21, 1977	"	"	"	"	Cynthia Lynn Handley	1410	517	27,557	Belle meade Lot 175 W. Doncaster, South.
9270 Sep. 22, 1977	"	"	"	"	Sarah D. Taylor	1410	547	40,000	Cagle Park, Blk. 9 Lot 19 E. Prentiss ave.
9383 Sep. 22, 1977	"	"	"	"	Peter J. Williams, et al	1410	615	31,950	Forest Cr. Berea Forest, sec. 2 Lot 37 & Pt. lot 36 Berea
9340 Sep. 22, 1977	"	"	"	"	Michael W. Chung	1410	634	43,900	Future St. Bras Fox Run Lot 81 Cor. Gray Fox Sq. &
9356 Sep. 22, 1977	"	"	"	"	John J. Bandy, Jr., et al	1410	637	35,900	"Wald Hampton Woodlawn" sec. 2 Pt. lots 12 & 13 Hampton Ct.
9272 Sep. 22, 1977	"	"	"	"	John J. Connell, et al	1410	646	58,000	Rehoboth Wood, Phase I Lot 115 Kings Road
9439 Sep. 23, 1977	"	"	"	"	J 219 Corp.	1410	790		For mtg. see C&M BK. 1360 Pg. 301 Release lot 36 Berea Forest sec. 2
9527 Sep. 23, 1977	"	"	"	"	William M. Bell, et al	1410	773		For mtg. see C&M BK. 889 Pg. 170 Release 0.95 acre P'dham Rd.
9427 Sep. 23, 1977	"	"	"	"	Jackie R. Hostley, et al	1410	658	20,000	"Forestdale, N.Y." Lot 49 & Pt. lot 48 Forestdale Dr.

INDIRECT or MORTGAGEE Index to Real Estate Mortgages — Greenville County, S. C.

() REG. U. S. PAT. OFFICE *Chas. McCott* County Indexes Since 1888 An Identifying Trade Mark

 Open at Proper Tab according to First Letter or Letters of Name and refer to Buff Sub-Index sheet for page reference.

COTT FAMILY NAME INDEX No. 75 © 1949
MADE BY THE COTT INDEX COMPANY, COLUMBUS, OHIO
SOLD BY WALKER, EVANS & COGSWELL CO., CHARLESTON, S.C.

FILE NUMBER DATE OF RECORD	MORTGAGEES FAMILY NAMES	GIVEN NAMES ABCDEFGHIJ	GIVEN NAMES JKLMNO	GIVEN NAMES PQRSTUVWXYZ	MORTGAGORS	BOOK	PAGE	Amount	BRIEF DESCRIPTION, LOCATION, ETC. (Not Warranted)
9489 Sep. 23, 1977	First				John E. James, etal	1410	714	.00 36,100	Holly Springs, sec. 1 Lot 12 Beechwood Ct.
9536 Sep. 23, 1977	"	"	"	"	Robert J. Kelley, etal	1410	745	.00 23,400	Mud = 0.95 acs. Palmen Ct. " Pine Tree"
9534 Sep. 23, 1977	"	"	"	"	Dwight A. Nutter, etal	1410	755	.00 55,000	Lot 70 Lager mt. Ct. Forestley, Tuggle, sec. II
9399 Sep. 23, 1977	"	"	"	"	J. Henry McClain, etal	1410	769	.00 44,000	Lot 65 Kuchling Ct.
9582 Sep. 26, 1977	"	"	"	"	Wlene Cassaday, etal	1410	807	.00 20,900	Lot 4 Wallcamer ave.
9587 Sep. 26, 1977	"	"	"	"	Dennis L. Parre, etal	1410	834	.00 73,000	Lot 39 Red Fox Ct., sec. II Valley East, sec. 1 Mountain
9542 Sep. 26, 1977	"	"	"	"	Robert L. McKinney, etal	1410	837	.00 31,100	Lot 17 Carlton Dr., Lane "Pine" maulden
7751 Sep. 26, 1977	"	"	"	"	Derald S. Johnson, etal	1410	854	.00 25,100	Lot 4 Linn Lane, "cedar" "Pine"
9577 Sep. 26, 1977	"	"	"	"	Curtis E. Campbell, etal	1411	152	.00 32,000	Lot 4 Sunset Dr. "Pine" maulden
7158 Sep. 26, 1977	"	"	"	"	John M. Mullison, Jr., etal	1411	181	.00 4,000	Lot 12 Pine Dr. Knollenmode "Pine"
7151 Sep. 26, 1977	"	"	"	"	Annville Services Co., etal	1411	183	.00 23,000	Lot 10 Spring Ct. 1st "Pine"
7134 Sep. 26, 1977	"	"	"	"	Bobby B. D. Bell, etal	1411	184	.00 21,500	Lot 50 + 1st. 1st. Dr. Wallers "Pine"
9778 Sep. 27, 1977	"	"	"	"	Forest mill Phillips	1411	182	.00 23,750	Lot 10 + 1st. Dr. 1st. Dr. Wallers "Pine"
9848 Sep. 27, 1977	"	"	"	"	D. Lawrence Story, etal	1411	221	.00 32,300	Lot 18 Spring Dr. "Pine"
9853 Sep. 27, 1977	"	"	"	"	Perry A. Lennard	1411	223	.00 19,000	Lot 10 + 1st. Dr. 1st. Dr. Wallers "Pine"
9844 Sep. 27, 1977	"	"	"	"	Betty Lou Williams Brown	1411	223	.00 15,000	Lot 10 + 1st. Dr. 1st. Dr. Wallers "Pine"

INDIRECT or MORTGAGEE Index to Real Estate Mortgages — Greenville County, S. C.

REG. U. S. PAT. OFFICE *Chas. McCall* County Indexes Since 1888
An Identifying Trade Mark

Open at Proper Tab according to First Letter or Letters of Name and refer to Buff Sub-Index sheet for page reference.


COTT FAMILY NAME INDEX No. 75 © 1949
MADE BY THE COTT INDEX COMPANY, COLUMBUS, OHIO
SOLD BY WALKER, EVANS & COGSWELL CO., CHARLESTON, S.C.

5-T
()

FILE NUMBER	MORTGAGEES	GIVEN NAMES	GIVEN NAMES	GIVEN NAMES	MORTGAGORS	BOOK	PAGE	Amount	BRIEF DESCRIPTION, LOCATION, ETC.
DATE OF RECORD	FAMILY NAMES	ABCDEFGH	IJKLMNO	PQRSTUVWXYZ					(Not Warranted)
9858 Sep. 27, 1977	First	Federal	S & L Asnn.		Rex J. Bailey, et al	1411	249	.00	Hyte. Mauldin
9850 Sep. 27, 1977	"	"	"		Phil J. Duncan, et al	1411	260	29,250	Lot 46, Leake St. Bishop
9902 Sep. 28, 1977	"	"	"		Samuel M. Boulden, et al	1411	278	.00	Dr. Stone East. Blk. E
10002 Sep. 28, 1977	"	"	"		Larry J. Thompson, et al	1411	333	16,600	lots 45, 46, 47, Wilshire
9905 Sep. 28, 1977	"	"	"		Dee Smith Co., Inc.	1411	358	.00	Parl
10116 Sept. 29, 1977	"	"	"		W. D. Yerkesrough	1411	478	36,250	Lot 32 Lynn Dr. "Rosewood"
10077 Sep. 29, 1977	"	"	"		"	1411	478	.00	"Devenagh Place"
10121 Sep. 29, 1977	"	"	"		F. Gary Skinner	1411	416	43,700	Lot 9 Langstreet Dr., sec. 1
10183 Sep. 30, 1977	"	"	"		Don C. Leppard, et al	1411	472	.00	Carly's Home, sec. 2
10188 Sept. 30, 1977	"	"	"		Church of Christ & S.C. Eleemosynary Corp.	1411	508	46,550	Lot 39 Carleton Way
10187 Sept. 30, 1977	"	"	"		Hampton Park Baptist Church	1411	504	.00	Release Lot 7 Carleton Way, sec. 7
10217 Sept. 30, 1977	"	"	"		Hampton Park Baptist Church	1411	504	.00	for mtg. Re Rem Bk. 1311 pg. 745
10312 Sept. 30, 1977	"	"	"		Side tract associates, a	1411	521	50,000	Carleton mtg. Bk. 1367 pg. 170
	"	"	"		William B. Roberts Jr.	1411	553	.00	"Nailless Spur"
	"	"	"					.00	Unit 5 Stanley Dr.
	"	"	"					.00	Correct. mtg. For orig. see R&M
	"	"	"					.00	Bk. 1409 Pg. 396. Lot 26
	"	"	"					.00	Scotland Cr. Lake Forest Hyte.
	"	"	"					.00	Hyte. Mauldin
	"	"	"					.00	Lot 63, Hickory Lane, Glendale
	"	"	"					.00	77-9059
	"	"	"					.00	fixtures - Rt. 9, State Park Rd
	"	"	"					.00	\$50,000.00 - Security Agreement
	"	"	"					.00	Re) Chick Springs + Paris Inter. T.P.
	"	"	"					.00	Lot. State Park Rd. S.C. Hwy 253 Paris mtg.
	"	"	"					.00	Lot 10 Washington Park
	"	"	"					.00	Buena Vista Chicko Springs T.P.
	"	"	"					.00	Lot 15 + 16, pt lot 17, Rose Garden St.

INDIRECT or MORTGAGEE Index to Real Estate Mortgages — Greenville County, S. C.

REG. U. S. PAT. OFFICE *Chas. M. Catts* County Indexes Since 1888 An Identifying Trade Mark

 Open at Proper Tab according to First Letter or Letters of Name and refer to Buff Sub-Index sheet for page reference.

COTT FAMILY NAME INDEX No. 75 © 1949
MADE BY THE COTT INDEX COMPANY, COLUMBUS, OHIO
SOLD BY WALKER, EVANS & COGSWELL CO., CHARLESTON, S.C.

FILE NUMBER	MORTGAGEES FAMILY NAMES	GIVEN NAMES ABCDEFGHIJ	GIVEN NAMES JKLMNO	GIVEN NAMES PQRSTUVWXYZ	MORTGAGORS	BOOK	PAGE	Amount	BRIEF DESCRIPTION, LOCATION, ETC. (Not Warranted)
10313	First	Federal S & L Assn.			Herman Lambert, et al	1411	556	48,000	Phase I. Lot 78, whitlin way, Pabbocruk
Sept. 30, 1977					Joe C. Greene, et al	1411	657	29,900	Chick Springs T.P.
10368	"	"	"	"	R. Edmund DeBae, Jr.	1411	581	34,000	Sec. II Lot 16, Bluffside Dr., Parkdale,
Sept. 30, 1977	"	"	"	"	Stanton N. Belmont, et al	1411	595	55,950	Creek. Sec. I Lot 22, Silver Creek Rd., Sugar
10302	"	"	"	"	Franklin J. Leckie et al	1411	598	30,000	Lot 2, Parkdale Dr. Pabbocruk
Sept. 30, 1977	"	"	"	"	Joseph J. Nowakowski et al.	1411	624	26,100	Justin T.P. Simpsonville
10304	"	"	"	"	Donald M. Mosteller	1411	657	34,000	Lot 21, E. Cornfield Dr.
Sept. 30, 1977	"	"	"	"	Jerry W. Wafford et al	1411	656	22,500	Chick Springs T.P.
10305	"	"	"	"	James S. Medworth	1411	723	36,000	"Broadmoor" Lot 2 Sandringham Dr.
Sept. 30, 1977	"	"	"	"	Emmanuel E. Hawthorne	1411	826	18,400	(Quail Hill) Halt. N. Hwy 101 Rd.
10336	"	"	"	"	Eugene Crook, et al	1411	833	100,000	Subst = 5.00 sec. More Rd.
Sept. 30, 1977	"	"	"	"	Robert L. Derrah, et al	1411	850	32,250	Sheffield Dr. Cantonburg, S.C.
10368	"	"	"	"	R. L. Bell	1411	876	21,500	Lot 57 on Shure Day St +
Sept. 30, 1977	"	"	"	"	Ronald L. Cordell, et al	1411	762	26,000	Lot 42 Major Ave. Springfield
10372	"	"	"	"	Devenge Road Land Co. Inc.	1411	871		See mtg. see Com Bk. 1260 pg. 259
Sept. 3, 1977	"	"	"	"	Osaka Realty Corporation	1411	13		Relinquish lot 15 on James Place Sec 7 See mtg. see Com Bk. 1260 pg. 358 Relinquish 2.25 on Howard Rd. Ch.
10416	"	"	"	"					
Oct. 3, 1977	"	"	"	"					
10515	"	"	"	"					
Oct. 3, 1977	"	"	"	"					
10507	"	"	"	"					
Oct. 3, 1977	"	"	"	"					
10719	"	"	"	"					
Oct. 3, 1977	"	"	"	"					
10382	"	"	"	"					
Oct. 3, 1977	"	"	"	"					
10565	"	"	"	"					
Oct. 3, 1977	"	"	"	"					
10712	"	"	"	"					
Oct. 4, 1977	"	"	"	"					

INDIRECT or MORTGAGEE Index to Real Estate Mortgages — Greenville County, S. C.

5-11

REG. U. S. PAT. OFFICE *Chas. McCott* County Indexes Since 1888 An Identifying Trade Mark

☞ Open at Proper Tab according to First Letter or Letters of Name and refer to Buff Sub-Index sheet for page reference.


COTT FAMILY NAME INDEX No. 75 © 1949
MADE BY THE COTT INDEX COMPANY, COLUMBUS, OHIO
SOLD BY WALKER, EVANS & COGSWELL CO., CHARLESTON, S.C.

()

FILE NUMBER DATE OF RECORD	MORTGAGEES FAMILY NAMES	GIVEN NAMES ABCDEFGH	GIVEN NAMES IJKLMNO	GIVEN NAMES PQRSTUVWXYZ	MORTGAGORS	BOOK	PAGE	Amount	BRIEF DESCRIPTION, LOCATION, ETC. (Not Warranted)
10714 Oct 4, 1977	First	Federal S. & L. Assn.			W.D. Garberough	1412	15		Release Lot 28 Jarrinton woods Sec 7 for mtg. see Rem. Ch. 1311 pg. 745 & Jarrinton mtg. 1369 pg. 120
"	"	"	"	"	"	1412	15		
10592 Oct 4, 1977	"	"	"	"	Ronald W. Hall, et al	1411	888	35,000	Burdette Esty, Mauldin Lot 10 Heather Lane
10659 Oct 4, 1977	"	"	"	"	Carl J. Garrett, et al	1411	923	20,800	Lot, Miller Rd., Butler St.
10685 Oct 4, 1977	"	"	"	"	William D. Collins	1411	943	34,653	Sec. 2 Lot 16 The Meadows
10688 Oct 4, 1977	"	"	"	"	N. Harlow Smith	1411	992	52,000	1.56 ac. In Sec. 22.
10233 Sept 30, 1977	"	Donnie S. Lankersley REMC	10-30-78 #13376	Set BK 62-135	John L. Hawkes, et al	1065	997		Real Prop. Agree.
10233 Sept 30, 1977	"	Donnie S. Lankersley REMC	9-22-80 #5371	Set BK 71-950	Ray J. Mader	1065	998		Real Prop. Agree.
10233 Sept 30, 1977	"	Donnie S. Lankersley REMC	5-16-79 #3346 F	Set BK 66-487	Edear F. Gray, et al	1065	999		Real Prop. Agree.
10233 Sept 30, 1977	"	Donnie S. Lankersley REMC	6-15-81 #34746	Set BK 74-576	James L. Smith, Jr., et al	1066	1		Real Prop. Agree.
10233 Sept 30, 1977	"	Donnie S. Lankersley REMC	12-20-77 #18758	Set BK 53-817	Ron F. Lawrence, et al	1066	2		Real Prop. Agree.
10233 Sept 30, 1977	"	Donnie S. Lankersley REMC	8-7-78 #4173	Set BK 59-830	Henrietta Mason	1066	3		Real Prop. Agree.
10233 Sept 30, 1977	"	Donnie S. Lankersley REMC	3-1-82 #19313	Set BK 76-887	Thomas A. Moore, et al	1066	4		Real Prop. Agree.
10233 Sept 30, 1977	"	Donnie S. Lankersley REMC	11-23-83 #16770	Set BK 83-434	Steven D. Johnson, et al	1066	5		Real Prop. Agree.
10233 Sept 30, 1977	"	Donnie S. Lankersley REMC	9-29-83 #10494	Set BK 82-1020	Robert W. Jeanes, et al	1066	6		Real Prop. Agree.
10233 Sept 30, 1977	"	Donnie S. Lankersley REMC	8-28-78 #6458	Set BK 60-483	H. O. Gillard, et al	1066	7		Real Prop. Agree.

INDIRECT or MORTGAGEE Index to Real Estate Mortgages — Greenville County, S. C.

() REG. U. S. PAT. OFFICE *Chas. McCott* County Indexes Since 1888 An Identifying Trade Mark

 Open at Proper Tab according to First Letter or Letters of Name and refer to Buff Sub-Index sheet for page reference.

COTT FAMILY NAME INDEX No. 75 © 1949
MADE BY THE COTT INDEX COMPANY, COLUMBUS, OHIO
SOLD BY WALKER, EVANS & COGSWELL CO., CHARLESTON, S.C.

FILE NUMBER DATE OF RECORD	MORTGAGEES FAMILY NAMES	GIVEN NAMES ABCDEFGHIJ	GIVEN NAMES JKLMNO	GIVEN NAMES PQRSTUVWXYZ	MORTGAGORS	BOOK	PAGE	Amount	BRIEF DESCRIPTION, LOCATION, ETC. (Not Warranted)
10233 Sept. 30, 1977	First	Federal	S. & L.	Assn.	2-4-83 # 19342 Sat Bk. 79-839	Bank			Real Prop. Agree.
10886 Oct. 5, 1977	"	"	"	"	Clarence A. Bowens, et al	1412	8	53,000	Foxcroft Lot 34 Queen Ann Rd., sec. 1
10891 Oct. 5, 1977	"	"	"	"	John R. Hoffman, et al	1412	73	38,900	"Brentwood" Austin St. Lot 102 Southurst Dr.,
10862 Oct. 5, 1977	"	"	"	"	Hooper Watson, et al	1412	82	34,650	Bunditt St., Mauldin Lot 99 McSwain Dr.,
10820 Oct. 5, 1977	"	"	"	"	J. Narayan Reddy, et al	1412	87	27,250	Paris mtn. St. Lot = 2.62 acs. McElhiney Rd.
10913 Oct. 6, 1977	"	"	"	"	John N. Keenan, et al	1412	92	27,500	"Hillendale" Lot 15 Hillrose ave.,
10979 Oct. 6, 1977	"	"	"	"	Leland W. Cunningham	1412	127	65,250	cancel. mtg. 1412 p. 223, Lot Pleasantburg Dr. cancel. mtg. for sig. See P. 11 Bk.
11024 Oct. 6, 1977	"	"	"	"	Francis Kelly, et al	1412	152	46,250	Brookside sec. 3, Mauldin Lot 57 Whippoorwill Dr.,
11024 Oct. 4, 1977	"	"	"	"	William B. Shepherd, et al	1412	182	38,000	Est. sec. 7, also Plat Lot 4 Hudson Rd., Del route
10920 Oct. 4, 1977	"	"	"	"	Joseph J. Jordan, Jr.	1412	185	52,500	Lot Woodland way 77-9217 3112 N. Pl. Buzz Dr.
10980 Oct. 6, 1977	"	"	"	"	Janie B. Robinson	1412	188	50,311	fixtures, 291 Clock Dr. St. & Merchandise, Child support.
11020 Oct. 7, 1977	"	"	"	"	Paul A. Athas, et al	1412	252	150,000	Lot 1 Cor. mt. Vernon Rd. & By. Pass
11054 Oct. 7, 1977	"	"	"	"	Andrew Patrick Jarrick	1412	257	50,350	Lot Cor. Keith Dr. x 2 1/2 Colonial Hills sec. II
11160 Oct. 7, 1977	"	"	"	"	Lawrence Reid	1412	332	36,750	Lot 118 Northwood Dr. Bunditt St. Mauldin
11160 Oct. 4, 1977	"	"	"	"	Douglas Earl Smith	1412	355	51,250	Lot 93 McSwain Dr. Properties, sec. 2
11120 Oct. 7, 1977	"	"	"	"	Antacumara Wiggins	1412	384		Lot 105 Blending way
11120 Oct. 7, 1977	"	"	"	"	Louis A. Deming, et al	1412	384		

INDIRECT or MORTGAGEE Index to Real Estate Mortgages — Greenville County, S. C.

5-V
()

REG. U. S. PAT. OFFICE *Chas McCott* County Indexes Since 1888 An Identifying Trade Mark


☞ Open at Proper Tab according to First Letter or Letters of Name and refer to Buff Sub-Index sheet for page reference.

COTT FAMILY NAME INDEX No. 75 © 1949
MADE BY THE COTT INDEX COMPANY, COLUMBUS, OHIO
SOLD BY WALKER, EVANS & COGSWELL CO., CHARLESTON, S.C.

FILE NUMBER DATE OF RECORD	MORTGAGEES FAMILY NAMES	GIVEN NAMES ABCDEFGHIJ	GIVEN NAMES JKLMNO	GIVEN NAMES PQRSTUVWXYZ	MORTGAGORS	BOOK	PAGE	Amount	BRIEF DESCRIPTION, LOCATION, ETC. (Not Warranted)
11164 Oct. 7, 1977	First	Federal S &	L Assn.		<i>Star</i> D. Sutherlin Sims, Jr.	1412	338		See R.E.M. BK. 1284 Pg. 616 Mort. assumption agree. for mtg.
11170 Oct. 10, 1977	"	"	"	"	Archibald W. Black	1412	376	33,750	St. Duille St. West St. Lot 1 Pt. lots 718 Williams
11174 Oct. 19, 1977	"	"	"	"	Kuluy L. Jones	1412	382	17,000	Richard Hgts. Lot 23 Water Ave.
11256 Oct. 10, 1977	"	"	"	"	John D. Zuppitt, <i>Star</i>	1412	450	39,900	Apple Creek, Phase I Lot 68 Sassafras Dr.
11278 Oct. 10, 1977	"	"	"	"	John E. Adams	1412	464	30,800	Memwood Forest Lot 154 Robin Hood Rd.
11272 Oct. 10, 1977	"	"	"	"	Philip Klueck, <i>Star</i>	1412	470	45,600	Sec. II "Meriville Park" Lot 82 Connecticut Dr.
11281 Oct. 12, 1977	"	"	"	"	Davidson Enterprises, <i>Star</i> Inc.	1412	486	41,600	Ever Downs Pt. lot 26 Shellard way.
11281 Oct. 10, 1977	"	"	"	"	Davidson Enterprises, <i>Star</i> Inc.	1412	487	39,950	Ever Downs Lot 7 Kachney Rd.
11282 Oct. 10, 1977	"	"	"	"	W. D. Yarborough	1412	521		Release lot 122 Forester woods sec. 7 for mtg see R.E.M. BK. 1311 Pg. 745. + correct mtg. Pg. 1369 Pg. 170
"	"	"	"	"	"	1412	521		
"	"	"	"	"	"	1412	521		
"	"	"	"	"	"	1412	521		
11341 Oct. 11, 1977	"	"	"	"	Louvenia Miller	1412	547	16,600	"Eastover" St. lot 77 Maco St.,
11357 Oct. 11, 1977	"	"	"	"	H. Samuel Stillwell	1412	567	33,200	acres Lot 1 Wolfe Rd. Wolfe
11372 Oct. 11, 1977	"	"	"	"	<i>Star</i> William S. Ingalls	1412	577	42,200	Edwards Forest Lot 41 Cannon Lane.
11358 Oct. 11, 1977	"	"	"	"	Donald E. Saly	1412	641	46,800	Brookside, sec. 2, Mauldin Lot 45 Stonebrook Trail
11504 Oct. 12, 1977	"	"	"	"	Charles W. Moore, <i>Star</i>	1412	704	22,000	Belmont Est. St. Ave Lot 23 Pt. lot 22 Belmont Dr.

INDIRECT or MORTGAGEE Index to Real Estate Mortgages — Greenville County, S. C.

() REG. U. S. PAT. OFFICE *Chas McCott* County Indexes Since 1888 An Identifying Trade Mark

 Open at Proper Tab according to First Letter or Letters of Name and refer to Buff Sub-Index sheet for page reference.

COTT FAMILY NAME INDEX No. 75 © 1949
MADE BY THE COTT INDEX COMPANY, COLUMBUS, OHIO
SOLD BY WALKER, EVANS & COGSWELL CO., CHARLESTON, S.C.

FILE NUMBER DATE OF RECORD	MORTGAGEES FAMILY NAMES	GIVEN NAMES ABCDEFGHIJ	GIVEN NAMES JKLMNO	GIVEN NAMES PQRSTUVWXYZ	MORTGAGORS	BOOK	PAGE	Amount	BRIEF DESCRIPTION, LOCATION, ETC. (Not Warranted)
11679 Oct. 13, 1977	First	Federal S & L Assn.			James M. Collins, et al	1412	834	45,000	Stubble creek Phase I Lot 116 Singer Lane,
11726 Oct. 13, 1977	"	"	"	"	W. D. Garberough	1412	869	}	Release Lot 90 Forester Wood Sec. 7 - for mtg. see Rem. Bk. 1311 Pg. 745 & Carolina mtg. 1369 pg. 170
11729 Oct. 13, 1977	"	"	"	W. D. Garberough	1412	873			
11729 Oct. 13, 1977	"	"	"	W. D. Garberough	1412	873			
11729 Oct. 13, 1977	"	"	"	"	W. D. Garberough	1412	874	}	Release lot 93 Forester Wood Sec 7 for mtg. see Rem. Bk. 1311 pg. 745 & Carolina mtg. 1369 pg. 170
11761 Oct. 14, 1977	"	"	"	"	W. D. Garberough	1412	874		
11763 Oct. 14, 1977	"	"	"	"	Alexander M ^c Elrath	1412	890	8,000	Jessie Hartt 2p. Lot 9 Oakvale Circle, Oakdale
11812 Oct. 14, 1977	"	"	"	"	David L. Miller, et al	1412	896	30,000	Junglewold 2p III Lot 107, Autumn Dr.
11864 Oct. 14, 1977	"	"	"	"	Louise A. Quinn	1412	923	25,000	Lot M ^c Daniel Court
11871 Oct. 14, 1977	"	"	"	"	Franklin Enterprises, Inc.	1412	949	48,800	Lot 3 Holly Hill Ln. Holly Hill
11871 Oct. 14, 1977	"	"	"	"	Thomas J. Welsh, et al	1412	960	65,000	Drive "Chanticleer" Lot 106 Cut-de-see Bartram
11885 Oct. 14, 1977	"	"	"	"	Sean J. Langley, et al	1412	966	23,500	"Northside Residence" Lot 19 Battersville Dr.
11885 Oct. 14, 1977	"	"	"	"	Linda K. Daniel	1412	976	10,000	Broadleaf Court Lot 29 Broadleaf Ct.
11912 Oct. 14, 1977	"	"	"	"	Hubert W. Dray, et al	1412	979	31,250	Sec. 7 Lot 2 Sheffield Dr. Canterbury
11912 Oct. 14, 1977	"	"	"	"	Thomas J. Cust, et al	1412	661	22,000	10 th St. & 2 nd St. Lot 6 - pt. Lot 4 Rem. St.

INDIRECT or MORTGAGEE Index to Real Estate Mortgages — Greenville County, S. C.

5-W
()

REG. U. S. PAT. OFFICE *Chas McCott* County Indexes Since 1888
An Identifying Trade Mark

Open at Proper Tab according to First Letter or Letters of Name and refer to Buff Sub-Index sheet for page reference.

COTT FAMILY NAME INDEX No. 75 © 1949
MADE BY THE COTT INDEX COMPANY, COLUMBUS, OHIO
SOLD BY WALKER, EVANS & COGSWELL CO., CHARLESTON, S.C.

FILE NUMBER	MORTGAGEES	GIVEN NAMES	GIVEN NAMES	GIVEN NAMES	MORTGAGORS	BOOK	PAGE	Amount	BRIEF DESCRIPTION, LOCATION, ETC. (Not Warranted)
DATE OF RECORD	FAMILY NAMES	ABCDEF GH	IJKLMNO	PQRSTU VWXYZ					
11975									
Oct. 17, 1977	First	Federal S.		L. Assn	Jerry Kenney Wood, et al	1413	71	28,800	Homestead Acce Lot 19 Homestead Dr.
12031					<i>Submact. by Part</i> The Everlasting Gospel	1413	85	25,000	St. V. Valley St. Lot = 1.26 Acres. Cas. Wilburn
Oct. 17, 1977	"	"	"	"	J. J. Johnson, Jr. et al	1413	112	38,500	DeWine Lot 70, Hammett Rd. Rivie
11900					Calvin R. Manley et al	1413	144	34,650	Austin Sp. Lot 95, Mimosa Dr. Eastdale
Oct. 17, 1977	"	"	"	"	William H. Lockhart, et al	1413	147	52,800	Holly Tree - Phase II Sec II Lot 109, Plantation Dr.
11900					David B. Roader, et al	1413	184	48,000	Poinsettia Sec. III Sville Lot 183 Dunbarton Ave.
Oct. 17, 1977	"	"	"	"	William L. Gordon, et al	1413	227	35,000	Wood. Sec I Lot 35 Hickory Point Jarente
12111					Richard C. Hitch, et al	1413	247	44,750	Place Sec I Lot 51 Longstreet Dr. Sevinger
Oct. 18, 1977	"	"	"	"	R. D. Barrett, et al	1413	324	42,000	"Hudson Acce" Lot 17 Butler Springs Rd.
12169					Marianne E. Balton	1413	331	38,250	Jay Run. Sec I Lot 10, Belgrave Close Dray
Oct. 18, 1977	"	"	"	"	B. J. Mc Coy	1413	338	37,900	Hillsborough Sec. II Austin Sp. Mauldin Lot 90, Basswood Dr.
12188					Ricky A. Chapman et al	1413	419	37,350	Governors Aquan Lot 13, Governors Aquan
Oct. 19, 1977	"	"	"	"	Phillip C. Clawson, et al	1413	436	28,700	Crookston Acce. Sec B Lot 14, Broughton Dr.
12285					Ned R. Arndt	1413	439	57,000	Phase A Lot 9 Sevinger Place Sec. 9
Oct. 19, 1977	"	"	"	"	Charles E. Messer, et al	1413	482	36,000	Lot 29 Cas. Kenilworth Ct. Imperial Dr. Wellington
12309					"	1413	482		Brown Sec. II Butler Sp.
Oct. 19, 1977	"	"	"	"					
12308									
Oct. 19, 1977	"	"	"	"					
12428									
Oct. 20, 1977	"	"	"	"					
12431									
Oct. 20, 1977	"	"	"	"					
12430									
Oct. 20, 1977	"	"	"	"					
12453									
Oct. 20, 1977	"	"	"	"					

INDIRECT or MORTGAGEE Index to Real Estate Mortgages — Greenville County, S. C.

() REG. U. S. PAT. OFFICE *Chas. McCall* County Indexes Since 1888 An Identifying Trade Mark

Open at Proper Tab according to First Letter or Letters of Name and refer to Buff Sub-Index sheet for page reference.

COTT FAMILY NAME INDEX No. 75 © 1949
MADE BY THE COTT INDEX COMPANY, COLUMBUS, OHIO
SOLD BY WALKER, EVANS & COGSWELL CO., CHARLESTON, S. C.

FILE NUMBER DATE OF RECORD	MORTGAGEES FAMILY NAMES	GIVEN NAMES ABCDEFGHIJ	GIVEN NAMES JKLMNOPQ	GIVEN NAMES RSTUVWXYZ	MORTGAGORS	BOOK	PAGE	Amount	BRIEF DESCRIPTION, LOCATION, ETC. (Not Warranted)
12636 Oct 21, 1977	First	Federal S. & L. Assn.			R. Clyde Black	1413	581	.00	For mtg. see REm Bk. 1095 pg. 249 Mad. & Assumption Agreement Mortgage on Home Station
12479 Oct 21, 1977	"	"	"		Mrs. E. Barrett	1413	502	39,000	7.75 acs. Home #. also lot 8 Carter's Home, sec. 2
12497 Oct 21, 1977	"	"	"		Dee Smith Co.	1413	529	44,000	Lot 36 Candler way Hudson Rd. Merit old park
12499 Oct 21, 1977	"	"	"		William A. Martin, et al	1413	537	39,150	Lot 162 Cor. Chateaufort & Silver Pine Ct. Sugar creek, sec. 1 map
12505 Oct 21, 1977	"	"	"		William N. Green, III	1413	540	52,000	Lot 307 Cor. Silver creek rd. & Bullitt Est. Mauldin
12537 Oct 21, 1977	"	"	"		Gregory J. Fortune, et al	1413	545	30,000	Lot 36 Old mill rd. Lot 1 Home of Loss St.
12564 Oct 21, 1977	"	"	"		Donald E. Pressley, et al	1413	550	15,600	Tract = 3/4 ac. Hwy # 29, also Junglwood, sec. 2, South #.
12503 Oct 21, 1977	"	"	"		John Melton	1413	554	36,700	Lot 69 Old Valley Rd. Mortgage
12650 Oct 21, 1977	"	"	"		Ernest F. Elmore, et al	1413	621	29,150	see mtg. for mtg. see REm 5/1/1977 by 121. 2. 1st
"	"	"	"		" " " "	1413	624		Copy note to Hwy Mauldin
12639 Oct 21, 1977	"	"	"		William J. Pearson, et al	1413	657	21,400	Lot 11 Home of Loss St. Sunset For mtg. see REm Bk. 128 + 129. + 72
12435 Oct 20, 1977	"	"	"		Premier Investment Co, Inc	1067	126		Remortgage & Assignment Plan in 9 Plans & DeMunster way to.
12743 Oct 24, 1977	"	"	"		Richard J. Dyer, et al	1413	725	26,000	Lot 12 Monahan Lane Mauldin, sec. 2, Mauldin.
12605 Oct 24, 1977	"	"	"		North Hills Delta F.	1413	700	41,000	Lot 72 Stony creek St. Hwy # "Home thing" Hwy #
12687 Oct 24, 1977	"	"	"		Dorold N. Ginn, et al	1413	771	27,100	Lot + Conway St. Sugar creek sec. 1
12829 Oct 25, 1977	"	"	"		Dale A. Fink, et al	1413	814	38,000	Lot 181 Oak Ridge St.

INDIRECT or MORTGAGEE Index to Real Estate Mortgages — Greenville County, S. C.

5-X
()

REG. U. S. PAT. OFFICE *Chas McCott* County Indexes Since 1888 An Identifying Trade Mark


Open at Proper Tab according to First Letter or Letters of Name and refer to Buff Sub-Index sheet for page reference.

COTT FAMILY NAME INDEX No. 75 © 1949
MADE BY THE COTT INDEX COMPANY, COLUMBUS, OHIO
SOLD BY WALKER, EVANS & COGSWELL CO., CHARLESTON, S.C.

FILE NUMBER	MORTGAGEES	GIVEN NAMES	GIVEN NAMES	GIVEN NAMES	MORTGAGORS	BOOK	PAGE	Amount	BRIEF DESCRIPTION, LOCATION, ETC. (Not Warranted)
DATE OF RECORD	FAMILY NAMES	ABCDEFGHIJ	IJKLMNO	PQRSTUVWXYZ					
12882 Oct. 25, 1977	First		Federal S & L Assn.		James C. Blom, Jr.	1413	827	.00	(Cedar Lane Rd.) 1 Duncan Rd.
12781 Oct. 25, 1977	"	"	"	"	Thomas C. Downs, et al	1413	853	30,000	Lot Cor. Hunts Bridge Rd.
12900 Oct. 26, 1977	"	"	"	"	Don D. Lantry, et al	1413	861	.00	Sherman Park, Sec. II, Hunt #1
12953 Oct. 26, 1977	"	"	"	"	James E. Whitaker, et al	1413	909	31,350	Lots 5 & 6 Unimod Dr.,
12953 Oct. 26, 1977	"	"	"	"	James E. Whight	1413	912	.00	Linwood Est.
13006 Oct. 26, 1977	"	"	"	"	Georgia S. Smith	1413	922	43,100	Lot 59 Earlene Dr.
13004 Oct. 26, 1977	"	"	"	"	J. Harold Hudson	1413	933	.00	Valleyhaven a/c. Sec. IV
13000 Oct. 26, 1977	"	"	"	"	Jack Nurch, et al	1413	936	32,000	Lot 40 & Pt. lot 41 Valley creek Dr.
13056 Oct. 26, 1977	"	"	"	"	Thomas C. Parker, et al	1413	979	.00	Smille
13033 Oct. 27, 1977	"	"	"	"	LWJ Realty Co., a.s.c.	1414	13	15,000	Lot = 1/2 acre Hillcrest ave.
13035 Oct. 27, 1977	"	"	"	"	Bob D. Sexton & Co., Inc.	1414	90	.00	austen #1
13204 Oct. 28, 1977	"	"	"	"	N. John McCray, et al	1414	154	50,000	Lot, State Hwy 296
13231 Oct. 28, 1977	"	"	"	"	P. Jean Conally	1414	187	.00	Lots 6 & 7 Hudson way
13307 Oct. 28, 1977	"	"	"	"	Victor A. Hess, et al	1414	209	.00	Rosewood a/c. Chick Spg. #1
13327 Oct. 28, 1977	"	"	"	"	Thomas W. Scott, et al	1414	231	17,000	Lot 1 Bunsby creek Rd.
13342 Oct. 28, 1977	"	"	"	"	Edwin F. Reed, et al	1414	244	.00	Lot 4 County Rd. (Hodgley Rd.)
								.00	Buncombe Rd.
								27	Pt. 5.00 acre tract, old
									Janglewood, Sec. II, Hunt #1
									Lot 65 Janglewood Dr.
								.00	westview ave. "Pardale" Sec. B
									Lots 17, 18, 19, 34, 35, 136
								.00	Chick Spg. #1
									Lot 4 Bunsby creek Rd.
								.00	Delwyn Dr. Jimblelake
									Lot 2 Cor. Hermitage Rd. &
								.00	Burdett Est.
									Lot 46 Oak Park Dr.
								.00	Chestnut Hill #1
									Lot 98 Fallstone St.

INDIRECT or MORTGAGEE Index to Real Estate Mortgages — Greenville County, S. C.

() REG. U. S. PAT. OFFICE *Chas. McCall* County Indexes Since 1888 An Identifying Trade Mark

 Open at Proper Tab according to First Letter or Letters of Name and refer to Buff Sub-Index sheet for page reference.

COTT FAMILY NAME INDEX No. 75 © 1949
MADE BY THE COTT INDEX COMPANY, COLUMBUS, OHIO
SOLD BY WALKER, EVANS & COGSWELL CO., CHARLESTON, S.C.

FILE NUMBER DATE OF RECORD	MORTGAGEES FAMILY NAMES	GIVEN NAMES ABCDEFGHIJ	GIVEN NAMES JKLMNO	GIVEN NAMES PQRSTUVWXYZ	MORTGAGORS	BOOK	PAGE	Amount	BRIEF DESCRIPTION, LOCATION, ETC. (Not Warranted)
13328 Oct. 28, 1977	First	Federal S & L Assn.			Coplen L. Lewis, <i>Star</i>	1414	283	15,000	Augusta Water Lot 1415 W. Main St. Ct.
13267 Oct. 27, 1977	"	"	"		Robby D. Garrison	1414	281	37,500	Lot 7
13193 Oct. 28, 1977	"	"	"		E. Charles McCreary, Jr.	1414	310	34,650	"Martindale" Lot 20 Douglas Dr.
13428 Oct. 31, 1977	"	"	"		Robert C. Allen, <i>Star</i>	1414	326	20,800	St. Lot 3 Nix Cr.
13450 Oct. 31, 1977	"	"	"		Ralph C. Bruner, <i>Star</i>	1414	398	30,400	"Pinecroft acres" Lot 31 Oakwood Ave.
13520 Oct. 31, 1977	"	"	"		Carmine A. Palo, <i>Star</i>	1414	421	46,000	"Devergne Place" Sec. 7 Lot 72 Hudson Farm Rd.
13473 Oct. 31, 1977	"	"	"		Nigel W. Dodson, <i>Star</i>	1414	428	30,600	"In Spirit" Lot 2 + 4 Oakwood Dr.
13448 Oct. 31, 1977	"	"	"		Elna S. Pence	1414	431	30,000	Lot = 1.236 ac. Hudson
13438 Oct. 31, 1977	"	"	"		Joseph M. Lammont	1414	464	66,400	10 ac. tract
13425 Oct. 31, 1977	"	"	"		William P. Lark, Jr. <i>Star</i>	1414	469	15,500	10 ac. tract Lot 25 Westwood, S.E.
13348 Oct. 31, 1977	"	"	"		James J. Johnson, <i>Star</i>	1414	478	34,650	10 ac. tract Lot 14 Hudson Farm Rd.
13633 Nov. 1, 1977	"	"	"		Steven James Whitmer	1414	483	42,700	"Kingsgate" Lot 41 Kenilworth Dr.
13635 Nov. 1, 1977	"	"	"		Hugh R. Marehead, <i>Star</i>	1414	511	40,800	Lot 26 Mansfield Lane Pleasantburg Forest
13655 Nov. 1, 1977	"	"	"		Elizabeth K. Galloway	1414	511	25,500	Lot 12 Canby Dr.
13442 Nov. 1, 1977	"	"	"		James L. Williams, <i>Star</i>	1414	523	1,000	Lot 15 Cotton Rd.
13643 Nov. 1, 1977	"	"	"		Charles C. Miller, <i>Star</i>	1414	610	11,500	Lot 21 New Lane Dr.

INDIRECT or MORTGAGEE Index to Real Estate Mortgages — Greenville County, S. C.

5-Y
()

REG. U. S. PAT. OFFICE *Chas. McCarty* County Indexes Since 1888
An Identifying Trade Mark


☞ Open at Proper Tab according to First Letter or Letters of Name and refer to Buff Sub-Index sheet for page reference.

COTT FAMILY NAME INDEX No. 75 © 1949
MADE BY THE COTT INDEX COMPANY, COLUMBUS, OHIO
SOLD BY WALKER, EVANS & COGSWELL CO., CHARLESTON, S.C.

FILE NUMBER	MORTGAGEES	GIVEN NAMES	GIVEN NAMES	GIVEN NAMES	MORTGAGORS	BOOK	PAGE	Amount	BRIEF DESCRIPTION, LOCATION, ETC. (Not Warranted)
DATE OF RECORD	FAMILY NAMES	ABCDEFGH	IJKLMNO	PQRSTUVWXYZ					
13646 Nov. 1, 1977	First	Federal S	& L Assn.		<i>et al</i> William E. Poag, III	1414	615	38,000	"Lineplot" Lot 17 Lanewood Dr.,
13646 Nov. 1, 1977	"	"	"	"	<i>et al</i> Franklin J. Farmer	1414	618	41,750	Cornhike I Lot 91 Duquesne Dr.,
13704 Nov. 1, 1977	"	"	"	"	<i>et al</i> John J. Vasas	1414	626	42,300	"Knew Oaks" Lot 67 E. Indian Trail
13718 Nov. 2, 1977	"	"	"	"	<i>et al</i> Willie E. Parker	1414	644	30,400	"Bishop Hts." also lot Lot 34 Bishop Dr.,
13819 Nov. 2, 1977	"	"	"	"	<i>et al</i> Kyle W. Wleaner	1414	682	31,050	"Thornwood acres" Lot 32 Forestwood Dr.
13875 Nov. 2, 1977	"	"	"	"	<i>et al</i> Hamlett Quiddie, Inc.	1414	709	29,400	"The meadows" sec 2 Lot 25 Rising Sun Ct.,
13875 Nov. 2, 1977	"	"	"	"	<i>et al</i> Elwin J. Reid	Re-Record 1414	715	26,100	Correct. mtg. for orig. see R&M Bx 1414 of 244. Lot 23 Sallstone
"	"	"	"	"	" " " "	Re-Record 1414	715		St. Chestnut Hills #7
13873 Nov. 2, 1977	"	"	"	"	<i>et al</i> Theatt Enterprises, Inc.	1414	724	41,000	Highmont "A" int. 11/11/77 Lot 57 Con. Mt. Vernon Rd. &
14022 Nov. 3, 1977	"	"	"	"	<i>et al</i> George O. Shields, Sr.	1414	845	38,400	"Country Estate" Lot 81 Carolina way, sec. II
14022 Nov. 3, 1977	"	"	"	"	<i>et al</i> George O. Shields, Sr.	1414	848	39,950	"Country Estate" Lot 10 Carolina way, sec. II
14112 Nov. 3, 1977	"	"	"	"	<i>et al</i> Samuel E. Fowler	1414	851	43,000	N. Hampton acre Lot 36 Millbrook Dr.,
13891 Nov. 3, 1977	"	"	"	"	<i>et al</i> Judith A. Lars	1414	871	40,500	Lot 5 James St.
13891 Nov. 3, 1977	"	"	"	"	<i>et al</i> Keith B. Kidd	1414	874	37,500	Lot 677 Tripanen Dr. (Castlemore) Dille
14035 Nov. 4, 1977	"	"	"	"	<i>et al</i> Gerald R. Glor	1414	895	33,600	Lot 3 Sallgate Rd. "The Cedars"
14107 Nov. 4, 1977	"	"	"	"	<i>et al</i> Joseph J. Walder	1414	905	52,800	Sugar Creek Sec. 1 Lot 326 Silver Creek Rd.

INDIRECT or MORTGAGEE Index to Real Estate Mortgages — Greenville County, S. C.

() REG. U. S. PAT. OFFICE *Chas. McCott* County Indexes Since 1888 An Identifying Trade Mark

 Open at Proper Tab according to First Letter or Letters of Name and refer to Buff Sub-Index sheet for page reference.

COTT FAMILY NAME INDEX No. 75 © 1949
MADE BY THE COTT INDEX COMPANY, COLUMBUS, OHIO
SOLD BY WALKER, EVANS & COGSWELL CO., CHARLESTON, S.C.

FILE NUMBER DATE OF RECORD	MORTGAGEES FAMILY NAMES	GIVEN NAMES ABCDEFGHIJ	GIVEN NAMES JKLMNO	GIVEN NAMES PQRSTUVWXYZ	MORTGAGORS	BOOK	PAGE	Amount	BRIEF DESCRIPTION, LOCATION, ETC. (Not Warranted)
14115 Nov. 4, 1977	First	Federal S & L Assn.			Cabair S. Smith, et al	1417	133	8,235	Mtn. Park Lot 7 Nathan's Rd., Blue
14117 Nov. 4, 1977	"	"	"	"	Zuhair Aziz, et al	1417	131	5,333	Alhambra Est. Lot 57 Jamestown Dr.
14173 Nov. 4, 1977	"	"	"	"	Jed C. Russell, et al	1417	162	37,033	note. Lot 87 Dixon Dr., Knallwood
14182 Nov. 4, 1977	"	"	"	"	Robert R. Lumsley	1415	1	28,033	Farrington St Lot 1 Cherrylane Dr.
14106 Nov. 4, 1977	"	"	"	"	John Robert Little, et al Co. a partner.	1415	22	62,333	Est. sec. 7 Lot 5 Wembley Dr., Greer
14224 Nov. 7, 1977	"	"	"	"	Fuller & Brownell Insur.	1415	67	30,750	Shallowford Rd. Tower Est. sec. 5 Lot A Cor. Niala's Rd. &
14215 Nov. 7, 1977	"	"	"	"	Allen H. Ross, et al	1415	74	53,500	patony woods, sec. 1 Lot 213 N. Main St. & N.
14330 Nov. 7, 1977	"	"	"	"	L. J. Spinks	1415	118	60,330	Laurens Co. Lot, Cor. E. W. Washington St. &
14330 Nov. 7, 1977	"	"	"	"	Allen E. Smith	1415	121	53,513	Merrifield Park Lot 129 Chestnut Dr., sec. 1
14321 Nov. 7, 1977	"	"	"	"	Richard B. Shivers, et al	1415	67	24,000	note. Lot 100 Winding Way, sec. 2
14350 Nov. 7, 1977	"	"	"	"	W. D. Yarborough	1415	209		Release lot 92 Jarriston Woods Sec 7 for mty. see Rev. Ch. 1311 pg. 745 & Construction City Ch. 1562 pg. 170
14504 Nov. 8, 1977	"	"	"	"	Edna S. Inc. Edward N. Hembree	1415	269	50,000	note. Lot 10 Mustang Cr., & Ethel
14504 Nov. 8, 1977	"	"	"	"	Nirald J. Jones, Jr., et al	1415	272	29,100	note. Lot 70 Cor. Dr. & Perry Ave
14401 Nov. 8, 1977	"	"	"	"	W. C. Valentine	1415	315	27,200	Deninger Plaza, sec. 7 Lot 93 Rock Hill & Wall
14585 Nov. 9, 1977	"	"	"	"	Wayne D. Wheeler, et al	1415	351	55,000	note. Lot 57 Joseph Dr.

INDIRECT or MORTGAGEE Index to Real Estate Mortgages — Greenville County, S. C.

REG. U. S. PAT. OFFICE *Chas McCott* County Indexes Since 1888 An Identifying Trade Mark

Open at Proper Tab according to First Letter or Letters of Name and refer to Buff Sub-Index sheet for page reference.


COTT FAMILY NAME INDEX No. 75 © 1949
MADE BY THE COTT INDEX COMPANY, COLUMBUS, OHIO
SOLD BY WALKER, EVANS & COGSWELL CO., CHARLESTON, S.C.

()

FILE NUMBER	MORTGAGEES	GIVEN NAMES	GIVEN NAMES	GIVEN NAMES	MORTGAGORS	BOOK	PAGE	Amount	BRIEF DESCRIPTION, LOCATION, ETC.
DATE OF RECORD	FAMILY NAMES	ABCDEFGH	IJKLMNO	PQRSTUVWXYZ					(Not Warranted)
14629 Nov. 9, 1977	First	Federal S	& L Assn.		Albert L. Nordesty, et al	1415	371	36,650	Leppertice Lot 21 Winding Way, Sec. 1
14656 Nov. 10, 1977	"	"	"	"	Ernest N. Mly, et al	1415	433	18,000	Augusta Rd. Landsea Lot 253 Seal ave.
14704 Nov. 10, 1977	"	"	"	"	Donald L. Gilchrist, et al	1415	446	44,000	Millcreek Est. Lot 28 Mill Creek Rd.
14749 Nov. 10, 1977	"	"	"	"	Reynold Thomason, Jr.	1415	481	35,000	Bridge Rd. "Jar acres" Lot 6 1/2. lot 5 ashmore
14758 Nov. 10, 1977	"	"	"	"	Bill N. Skenteris, Inc.	1415	487	75,000	Layens Rd. Lots 8, 9, 10, 24, 125
14760 Nov. 10, 1977	"	"	"	"	Nelma Bea. Builders	1415	490	42,800	Local Forest Lot 122 Cannon Cr., Pine
14761 Nov. 10, 1977	"	"	"	"	Hamlin Beattie	1415	501	100,000	Pleasantburg Dr. Lot, Cor. Mullchris Rd. &
14775 Nov. 10, 1977	"	"	"	"	CWB, Inc.	1415	510	25,600	Fairington IV Lot 4 Cherry Lane Dr.
14737 Nov. 10, 1977	"	"	"	"	Ernest M. Dailand	1415	520	36,500	Merrifield Park Lot 181 Sealburg Dr.
14784 Nov. 14, 1977	"	"	"	"	Richard L. Duvar, et al	1415	558	54,000	Sugar creek, Sec. 1, map 4 Lot 240 Middle Brook Rd.
14825 Nov. 14, 1977	"	"	"	"	Louise J. Sanders	1415	565	40,000	Ridge Lot 1 1/2. lots 253, Chestnut
14829 Nov. 14, 1977	"	"	"	"	Khalid A. Mir, et al	1415	595	32,800	Hampton Bridge, Sec. 10 Lot 93 Ballo Dr., Wall
14968 Nov. 14, 1977	"	"	"	"	Richard C. Shearin	1415	660	46,353	"Donee Rec" Lot 73 Donee Rec. Co.
14836 Nov. 14, 1977	"	"	"	"	Easterling, et al	1415	712	21,800	Lot 5 Lemhale Lane "Greenhills" Austin St.
14822 Nov. 14, 1977	"	"	"	"	Eugene Mapson, et al	1415	720	20,500	Lot 119 Fairlane Dr. Phase I
14818 Nov. 14, 1977	"	"	"	"	Charles E. Wilborn, et al	1415	723	48,000	Lot 24 Apple creek

INDIRECT or MORTGAGEE Index to Real Estate Mortgages — Greenville County, S. C.

() REG. U. S. PAT OFFICE *Chas McCott* County Indexes Since 1888 An Identifying Trade Mark

 Open at Proper Tab according to First Letter or Letters of Name and refer to Buff Sub-Index sheet for page reference.

COTT FAMILY NAME INDEX No. 75 © 1949
MADE BY THE COTT INDEX COMPANY, COLUMBUS, OHIO
SOLD BY WALKER, EVANS & COGSWELL CO., CHARLESTON, S. C.

FILE NUMBER DATE OF RECORD	MORTGAGEES FAMILY NAMES	GIVEN NAMES ABCDEFGHIJ	GIVEN NAMES JKLMNO	GIVEN NAMES PQRSTUVWXYZ	MORTGAGORS	BOOK	PAGE	Amount	BRIEF DESCRIPTION, LOCATION, ETC. (Not Warranted)
14785 Nov. 14, 1977	First				Donald E. Bally	1415	723	.50 48,000	Brookside, sec. 2, gravelin Lot 48 Stonebrook trail
15090 Nov. 15, 1977	"				^{apts.} Devenge Road Land Co.	1415	889		For Mtg. on R.E.M. Bl. 1406 pg. 200 Release lot 23 Devenge Plan Sec 7
15033 Nov. 15, 1977	"				George A. Hammoura, et al	1415	754	.00 37,100	Con. Valley Lot 3 Sheffield Dr., sec. 2
15116 Nov. 15, 1977	"				Russell C. Lash, et al	1415	793	.50 50,000	Unit, Phase I Lot 94 Devenge trail, Leble
15032 Nov. 15, 1977	"				Elliott J. Brown, Jr.	1415	329	.50 9,500	"Cannon Park" Lot 17 Quarter et.
15156 Nov. 15, 1977	"				Joseph E. Harper, et al	1415	745	.50 36,300	Lake site, sec. 4 Lot 3 Ashford ave., Stone
15107 Nov. 15, 1977	"				Richard A. Long, et al	1415	751	.50 67,700	Forest site. Lots 175-176 Valley M. Edwards
15115 Nov. 15, 1977	"				Nancy Lee Arnold Fleming	1415	879	.50 10,500	Jefferson site. Lots 607 second rail,
15335 Nov. 16, 1977	"				Jan Schelsen, et al	1415	959	.11 49,125	Foxcroft, sec. 2 Lot 19 Queen Anne Rd.
15241 Nov. 16, 1977	"				Sara Kay Rackley	1415	996	.00 43,150	Devenge Place, sec. 7 Lot 47 Hedgewood Terrace
15235 Nov. 16, 1977	"				William E. Smith, et al	1416	3	.00 40,800	Devenge Place, sec. 7 Lot 33 Richfield Terrace
15227 Nov. 16, 1977	"				Chelly Edwin Davis	1416	15	.50 23,900	Longwood terrace Lot 23 Sylvanwood Dr.
15214 Nov. 16, 1977	"				John N. Miller, et al	1416	21	.50 27,150	Devenge Place, sec. 7 Lot 28 Hedgewood Terrace
15447 Nov. 17, 1977	"				^{S.C. Lee. pts.} Rehlfart, Ltd.	1416	117		For Mtg. on R.E.M. Bl. 1409 pg. 502 Release lot 212 Hedgewood Phase I
15472 Nov. 17, 1977	"				L. E. Willoughby, Jr.	1416	59	.00 31,900	Spring, sec. 2 Lot 90 Poplar Lane, Holly
15454 Nov. 17, 1977	"				Wille N. Hughes, Jr.	1416	86	.50 34,650	Spring, sec. 2 Unit 25 7 Birchwood Blvd.

INDIRECT or MORTGAGEE Index to Real Estate Mortgages — Greenville County, S. C.

6-A
()

REG. U. S. PAT. OFFICE *Chas McCatt* County Indexes Since 1888 An Identifying Trade Mark


Open at Proper Tab according to First Letter or Letters of Name and refer to Buff Sub-Index sheet for page reference.

COTT FAMILY NAME INDEX No. 75 © 1949
MADE BY THE COTT INDEX COMPANY, COLUMBUS, OHIO
SOLD BY WALKER, EVANS & COGSWELL CO., CHARLESTON, S.C.

FILE NUMBER	MORTGAGEES	GIVEN NAMES	GIVEN NAMES	GIVEN NAMES	MORTGAGORS	BOOK	PAGE	Amount	BRIEF DESCRIPTION, LOCATION, ETC.
DATE OF RECORD	FAMILY NAMES	ABCDEFGHIJ	IJKLMNO	PQRSTUVWXYZ					(Not Warranted)
15381 Nov. 17, 1977	First	Federal S	& L Assn.		David E. Partridge, et al	1416	100	44,500	Sanvi Lot Cloendon ave., Sans
15368 Nov. 17, 1977	"	"	"	"	Joseph W. Kenner, et al	1416	103	30,000	Paul Hill terrace Lot 11 ft. lot 2 aberdean Dr.
15368 Nov. 17, 1977	"	"	"	"	William H. Helmsinger	1416	106	12,000	Levan terrace, sec. 2 Lot 73 S. Wingate Rd.
15544 Nov. 18, 1977	"	"	"	"	William L. Dainey, et al	1416	125	35,000	Burdett est. moulidin Lot 39 Mcduain Dr.
15545 Nov. 18, 1977	"	"	"	"	Michael D. Warrington	1416	128	25,000	Pleasant view, sec. 1 Lot 12 Brookdale Dr.
15551 Nov. 18, 1977	"	"	"	"	Paul H. McCauley, Jr.	1416	139	65,000	Lot 1 Mustang Cr. & Bethel Rd. S. S. Landettes " sec. 1
"	"	"	"	"	" " " "	1416	139		aviston Dr.
15673 Nov. 18, 1977	"	"	"	"	Craig H. Stewart, et al	1416	131	57,000	Sugar creek, sec. 1 Lot 126 Sugar creek Lane
15647 Nov. 18, 1977	"	"	"	"	Howard M. Jones, et al	1416	216	23,100	Harig. Prop. Regime Unit 44 Bridgeway II
15527 Nov. 18, 1977	"	"	"	"	Ronald A. Lark, et al	1416	231	21,000	Slopes, sec. 1 Lot 73 Barclay Dr. Jimmy
15543 Nov. 18, 1977	"	"	"	"	Henry L. Franks, et al	1416	246	26,000	Lotony woods Lot 263 Hamell Rd. sec. 5
15543 Nov. 18, 1977	"	"	"	"	Charles Whitall, et al	1416	249	22,500	Lincoln St. South Dr. Lot 10 Bettyshing St.
15554 Nov. 18, 1977	"	"	"	"	Richard S. Parrish, et al	1416	270	22,500	253 Chickadee ave. Lots 1, 2, 3 & Strip, S.C. Hwy.
15557 Nov. 18, 1977	"	"	"	"	Carol W. Bennett	1416	273	23,000	Lot = 3.6 acres County Rd. "Knollwood"
15604 Nov. 18, 1977	"	"	"	"	George O'Shields Sr. et al	1416	280	44,500	Lot 42 Tail Dr. sec. 5 see Rembk. 1311 pp. 745 + 600 + 1369 pp. 170
15802 Nov. 21, 1977	"	"	"	"	W.D. Yarbrough	1416	461		Return lot 6 Parreuter work Sec 7 front

INDIRECT or MORTGAGEE Index to Real Estate Mortgages — Greenville County, S. C.

() REG. U. S. PAT. OFFICE *Chas. McCott* County Indexes Since 1888 An Identifying Trade Mark

 Open at Proper Tab according to First Letter or Letters of Name and refer to Buff Sub-Index sheet for page reference.

COTT FAMILY NAME INDEX No. 75 © 1949
MADE BY THE COTT INDEX COMPANY, COLUMBUS, OHIO
SOLD BY WALKER, EVANS & COGSWELL CO., CHARLESTON, S. C.

FILE NUMBER DATE OF RECORD	MORTGAGEES FAMILY NAMES	GIVEN NAMES ABCDEFGHIJ	GIVEN NAMES JKLMNO	GIVEN NAMES PQRSTUWXYZ	MORTGAGORS	BOOK	PAGE	Amount	BRIEF DESCRIPTION, LOCATION, ETC. (Not Warranted)
15745 Nov. 21, 1977	First	Federal S & L Assn.			Allen L. Salt	1416	391	33,000	Mable creek Phase I Lot 114 Whittier way
15150 Nov. 21, 1977	"	"	"		Conroy L. Melton, et al	1416	358	51,700	Maplecrest Dr. Jones Ave Lot 36 Cor. S. Kings Hwy Dr. & S. Kings Hwy Dr.
15147 Nov. 21, 1977	"	"	"		Lucy D. Deaton, et al	1416	323	37,750	Lot 33 Cor. S. Kings Hwy Dr. & S. Kings Hwy Dr.
15155 Nov. 21, 1977	"	"	"		Andrew J. Witt	1416	357	15,500	Lot 22 also lot "The Meadows"
15706 Nov. 21, 1977	"	"	"		Charles J. Plumbach, et al	1416	307	30,500	Lot 26 Cor. S. Kings Hwy Dr. & S. Kings Hwy Dr.
15705 Nov. 21, 1977	"	"	"		Bryon A. Long, et al	1416	310	6,900	Lot 14 Kings Hwy Dr.
15751 Nov. 21, 1977	"	"	"		James Thomas and Claudia Patton & others of Co. Inc.	1416	477	27,500	Lot 24 Kings Hwy Dr. & S. Kings Hwy Dr.
15757 Nov. 21, 1977	"	"	"		Charles J. Plumbach, et al	1416	422	7,500	Lot 2 Kings Hwy Dr.
15885 Nov. 22, 1977	"	"	"		Hester E. Latterson	1416	466	32,300	"Homestead acres" Lot 20 Homestead Dr., and Paris Hwy Dr. Paris mtn. Sp.
15791 Nov. 22, 1977	"	"	"		James R. Wilson, et al	1416	543	19,000	Lot 11 Cor. Paris mtn. Dr. & Poplar meade, sec. 3
15776 Nov. 22, 1977	"	"	"		John Glenn Richardson	1416	576	26,000	Lot 264 Marlboro Dr. Belle for mtg. see Rem. Ch. 1285 pp. 516
16130 Nov. 23, 1977	"	"	"		James F. Cole, et al	1416	630		Med. & Assumption Agreement St. also lot, 2nd lot Sp.
16021 Nov. 23, 1977	"	"	"		Jesus Christ of the Apostles & South Church on the Rock	1416	610	48,750	Lot 9 also St. & Lindette S. Kings Hwy Dr.
16100 Nov. 23, 1977	"	"	"		Donald J. Reese, et al	1416	651	20,000	Lot 213 Stone Ridge Ct.
16150 Nov. 23, 1977	"	"	"		Donald C. Bridges	1416	727	27,000	Lot Windsor Dr.
16110 Nov. 23, 1977	"	"	"		Donald L. Brown, et al	1416	731	27,000	Trinwood Dr. 25 also County Ct.

INDIRECT or MORTGAGEE Index to Real Estate Mortgages — Greenville County, S. C.

6-B

REG. U. S. PAT. OFFICE *Chas. M. Cott* County Indexes Since 1888
An Identifying Trade Mark

☞ Open at Proper Tab according to First Letter or Letters of Name and refer to Buff Sub-Index sheet for page reference.

COTT FAMILY NAME INDEX No. 75 © 1949
MADE BY THE COTT INDEX COMPANY, COLUMBUS, OHIO
SOLD BY WALKER, EVANS & COGSWELL CO., CHARLESTON, S. C.

FILE NUMBER	MORTGAGEES	GIVEN NAMES	GIVEN NAMES	GIVEN NAMES	MORTGAGORS	BOOK	PAGE	Amount	BRIEF DESCRIPTION, LOCATION, ETC.
DATE OF RECORD	FAMILY NAMES	ABCDEFGHIH	IJKLMNO	PQRSTUVWXYZ					(Not Warranted)
16015 Nov. 23, 1977	First	Federal S & L Assn.			James P. Cooper, et al	1414	681	47,700	+ Chancer Rd. Lot 150 Cor. Old Sunbeam
16018 Nov. 23, 1977	"	"	"	"	Leonard L. Jew, et al	1416	697	34,200	Mountainbrook Lot 46 Crosscreek Lane
16104 Nov. 23, 1977	"	"	"	"	Dennis J. Kiser, et al	1416	716	13,000	"Redmont Park" also R/W Lot Coleman Dr.
16172 Nov. 23, 1977	"	"	"	"	Harry Lee Jupp, et al	1416	755	26,650	Lot 20 Mountain Brook
16219 Nov. 25, 1977	"	"	"	"	Arthur F. Wallace, et al	1416	852	30,000	Lot Maryland ave.
16250 Nov. 25, 1977	"	"	"	"	Kenneth E. Branson, et al	1416	855	35,000	Solden Hts. Mayfield Lot 1 W. Solden Strip Dr.
16306 Nov. 25, 1977	"	"	"	"	Robert C. Cooper, et al	1416	901	100,000	Quail Hill, East Lot 34 Quail Hill Dr.
16266 Nov. 25, 1977	"	"	"	"	Saks Realty Corp.	1416	917		44 Elm Bk. 1263 Pp. 358 Return 2.005 here - for mtg.
16403 Nov. 28, 1977	"	"	"	"	David W. Bowers, et al	1416	968	40,000	Edwards forest Lot 30 Fernwood Dr.
16475 Nov. 28, 1977	"	"	"	"	Randolph L. Scott	1417	13	10,160	St. Duille St. Lot Cor. Williams St. 1000
16458 Nov. 28, 1977	"	"	"	"	Walter H. Ragsdale, et al	1417	48	55,000	St. lot 7 James St.
16504 Nov. 29, 1977	"	"	"	"	Kellum W. Allen	1417	74	39,900	Sec. 1 Lot 102 Merrifield Park
16575 Nov. 29, 1977	"	"	"	"	Franklin Enterprises, Inc.	1417	122	57,600	Holly Hill, Sec. 102 Lot 6 Holly Hill Lane
16544 Nov. 29, 1977	"	"	"	"	Robert D. Mahaffey, et al	1417	155	24,255	Carolina Crsta. Sec. II Lot 12 Theodore Dr.
16545 Nov. 29, 1977	"	"	"	"	Larry W. Allen, et al	1417	157	34,000	Heritage Hills Lot 60 Indover Rd.
16501 Nov. 29, 1977	"	"	"	"	Edward Croft Bradley, et al	1417	172	35,600	Forest Hills Lot 21 Forest Hill Dr.

INDIRECT or MORTGAGEE Index to Real Estate Mortgages — Greenville County, S. C.

() REG. U. S. PAT. OFFICE *Chas McCott* County Indexes Since 1888 An Identifying Trade Mark


☞ Open at Proper Tab according to First Letter or Letters of Name and refer to Buff Sub-Index sheet for page reference.

COTT FAMILY NAME INDEX No. 75 © 1949
MADE BY THE COTT INDEX COMPANY, COLUMBUS, OHIO
SOLD BY WALKER, EVANS & COGSWELL CO., CHARLESTON, S. C.

FILE NUMBER DATE OF RECORD	MORTGAGEES FAMILY NAMES	GIVEN NAMES ABCDEFGHIJ	GIVEN NAMES JKLMNO	GIVEN NAMES PQRSTUVWXYZ	MORTGAGORS	BOOK	PAGE	Amount	BRIEF DESCRIPTION, LOCATION, ETC. (Not Warranted)
16682 Nov. 30, 1977	First	Federal S & L Assn.			allen a. Hodges, et al	1417	207	.00 34,150	The meadows, sec. 2 Lot 15 meadowman Dr.,
16727 Nov. 30, 1977	"	"	"		Anthony Phil Hester	1417	221	.00 27,050	Sec. 2 Lot 30 Belvue Dr., S. J.
16731 Nov. 30, 1977	"	"	"		Lucy E. Boyer	1417	270	.00 12,500	Burtonville, sec. II Lot 83 Cor. Stinson & Duke St.
16785 Nov. 30, 1977	"	"	"		Dee Smith Co., Inc.	1417	215	.00 44,200	Sec. 2 Lot 57 Curtis Avenue,
16785 Nov. 30, 1977	"	"	"		Dee S. Smith	1417	278	.00 63,750	Sec. 2 - Lumber Co. Crash gulch
16850 Nov. 30, 1977	"	"	"		Joseph L. Stroble, III	1417	295	.00 38,930	Lot 77 Red Fox St.
16880 Nov. 30, 1977	"	"	"		Dennis A. Ellison	1417	271	.00 14,000	Lot 5 Spc 9, "Cape Hatter."
16884 Nov. 30, 1977	"	"	"		Charles J. Dumit et al	1417	294	.00 31,950	Triggs Rd., Saluda Co. S.C. Lot 97 Cor. Sylvania Rd. +
16887 Nov. 30, 1977	"	"	"		Edmund W. Williams	1417	337	.00 34,950	Byrdton Lot, Greenwood St., addn
16752 Nov. 30, 1977	"	"	"		W. D. Yarborough	1417	315		Release lot 99 Cherokee land sec 7 for mtg. see Rem. St. 1311 pp. 745 & Cherokee Mtg. Bk. 1367 pp. 170
"	"	"	"		"	1417	315		
16752 Nov. 30, 1977	"	"	"		W. D. Yarborough	1417	316		Release lot 89 Cherokee land sec 7 for mtg. see Rem. St. 1311 pp. 745 & Cherokee Mtg. Bk. 1367 pp. 170
"	"	"	"		"	1417	316		
16814 Dec. 1, 1977	"	"	"		Doris W. Thomas	1417	324	.00 7,500	Whittlin way Lot 24
16815 Dec. 1, 1977	"	"	"		Myra M. Greene, Sr.	1417	340	.00 31,800	Sec. 2 route 601 Lot 21 West Main St.
16804 Dec. 1, 1977	"	"	"		J. Walter Luskier	1417	341	.00 19,000	Lot, Latham St.

INDIRECT or MORTGAGEE Index to Real Estate Mortgages — Greenville County, S. C.

REG. U. S. PAT. OFFICE *Chas McCott* County Indexes Since 1888
An Identifying Trade Mark

 Open at Proper Tab according to First Letter or Letters of Name and refer to Buff Sub-Index sheet for page reference.

COTT FAMILY NAME INDEX No. 75 © 1949
MADE BY THE COTT INDEX COMPANY, COLUMBUS, OHIO
SOLD BY WALKER, EVANS & COGSWELL CO., CHARLESTON, S.C.

FILE NUMBER DATE OF RECORD	MORTGAGEES FAMILY NAMES	GIVEN NAMES ABCDEFGHIJ	GIVEN NAMES JKLMNO	GIVEN NAMES PQRSTUVWXYZ	MORTGAGORS	BOOK	PAGE	Amount	BRIEF DESCRIPTION, LOCATION, ETC. (Not Warranted)
17113 Dec. 2, 1977	First	Federal S & L Assn.			<i>etal</i> Charles H. Brown, Jr.	1417	571	19,200	Western Hills Lot 31 Tuscan Dr., Sec. 2
17280 Dec. 5, 1977	"	"	"	"	W. D. Garberough	1417	630		Release lot 108 <i>Carrollton</i> bond sec 7 Carrollton. See REM. Bd. 1311 pg. 745 & Carrollton City. Bd. 1369 pg. 170
17147 Dec. 5, 1977	"	"	"	"	Small Valentin, <i>etal</i>	1417	655	25,000	area, <i>Poplar</i> mtn. 7. Lot 31 <i>Galaxy</i> Ct., <i>Quindale</i>
17272 Dec. 5, 1977	"	"	"	"	Martin J. Andre, <i>etal</i>	1417	747	24,600	Windsor Park, <i>Mauldin</i> Lot 10 <i>Summit</i> - Dr.
17271 Dec. 5, 1977	"	"	"	"	Michael E. Barnes, <i>etal</i>	1417	750	44,550	Dwenger Place, sec. 7 Lot 25 <i>Kirkfield</i> , <i>Tenneco</i>
17232 Dec. 5, 1977	"	"	"	"	Bob Maxwell, <i>Bldg's. etal</i>	1417	753	39,200	May Jay <i>Conj.</i> , sec. 1 Lot 23 <i>Cum-dub</i> , <i>Close</i>
17156 Dec. 5, 1977	"	"	"	"	Phillip A. Hawkins, <i>etal</i>	1417	773	35,513	Lot 11 <i>State</i> , <i>Park</i> Rd.
17306 Dec. 6, 1977	"	"	"	"	Zane W. Dantz, <i>etal</i>	1417	786	25,500	ave. Lot 8 & 9, Lot 7 <i>Princess</i>
17364 Dec. 6, 1977	"	"	"	"	John R. Willis, <i>etal</i>	1417	833	32,153	" <i>Brook</i> <i>Shan</i> <i>Quilmes</i> " Lot 34 <i>Brook</i> <i>Shan</i> Rd.
17312 Dec. 6, 1977	"	"	"	"	Millard D. Lane, <i>etal</i>	1417	863	23,853	Prof. <i>Design</i> Unit 37 <i>Indy</i> , <i>Sec. 7</i> , <i>Starving</i>
17497 Dec. 7, 1977	"	"	"	"	Doris Neese Livingston, <i>etal</i>	1417	944	9,000	Boyle <i>Subd.</i> Lot 6 <i>Wilburda</i> St.
17746 Dec. 9, 1977	"	"	"	"	A. J. Prince, <i>Bldg's. inc.</i>	1418	165	29,600	" <i>Farmington</i> " Lot 24 <i>Clinton</i> Dr., <i>Sec. 4</i>
17713 Dec. 9, 1977	"	"	"	"	Fred L. Sweeney, <i>etal</i>	1418	174	23,671	<i>Fairfield</i> Place, <i>South</i> St. Lot 3 <i>Con.</i> <i>Fairfield</i> Rd. <i>Maggie</i> Dr.
17712 Dec. 9, 1977	"	"	"	"	James H. Lowe, <i>etal</i>	1418	177	47,033	<i>Foycraft</i> , <i>Sec. 1</i> Lot 14 <i>Stone</i> <i>Hedge</i> Dr.
17453 Dec. 9, 1977	"	"	"	"	Donald E. Batty, <i>etal</i>	1418	185	44,233	<i>Brookside</i> , <i>Sec. 2</i> , <i>Mauldin</i> Lot 47 <i>Shenley</i> <i>road</i> <i>trail</i> .

INDIRECT or MORTGAGEE Index to Real Estate Mortgages — Greenville County, S. C.

6-D

REG. U. S. PAT. OFFICE *Chas McCott* County Indexes Since 1888 An Identifying Trade Mark


Open at Proper Tab according to First Letter or Letters of Name and refer to Buff Sub-Index sheet for page reference.

COTT FAMILY NAME INDEX No. 75 © 1949
MADE BY THE COTT INDEX COMPANY, COLUMBUS, OHIO
SOLD BY WALKER, EVANS & COGSWELL CO., CHARLESTON, S.C.

FILE NUMBER DATE OF RECORD	MORTGAGEES FAMILY NAMES	GIVEN NAMES ABCDEFGHIJ	GIVEN NAMES JKLMNO	GIVEN NAMES PQRSTUVWXYZ	MORTGAGORS	BOOK	PAGE	Amount	BRIEF DESCRIPTION, LOCATION, ETC. (Not Warranted)
17737 Dec. 9 1977	First	Federal S.	& L. Assn		W. D. Garberough	1418	204		Release lot 42 Ferrisville home Sec 7 for mtg. on REm Bk. 1311 pg. 745 & Carver's Mtg. Bk. 1369 pg. 170 for mtg. on REm Bk. 1062 pg. 48 Release lot McWhorter Rd.
"	"	"	"	"	"	1418	204		
17471 Dec. 7 1977	"	"	"	"	L. A. Mosley, et al	1069	804		
17805 Dec. 12 1977	"	"	"	"	James B. Snaddy	1418	250	95,000	5.532 ac.
17925 Dec. 12 1977	"	"	"	"	Foothills Delta P. Inc.	1418	304	57,600	+ middle Broad Rd. Sugar creek sec 1 Lot 157 Cor. Stone Ridge Rd
17925 Dec. 12 1977	"	"	"	"	Dee Smith Co. Inc.	1418	307	34,000	Gouverneur's Square Lot 22 Devenger Rd.,
18034 Dec. 13 1977	"	"	"	"	Bobby B. Cook, et al	1418	515		for mtg. on REm Bk. 1354 pg. 997 Release lien by Judgment call #77-5230
18145 Dec. 14 1977	"	"	"	"	Michael J. Strange	1418	554	25,000	"River Downs" Lot 52 Hackney Rd.
18117 Dec. 14 1977	"	"	"	"	Jimmie R. Lea, et al	1418	562	29,000	"Farmington Acres" Lot 12 Clayton Dr.
18195 Dec. 15 1977	"	"	"	"	Karl Emerson	1418	631	25,000	woodfields, sec. B Pt. lot 274 Foxhall Dr.,
18211 Dec. 15 1977	"	"	"	"	A. J. Mauldin, Jr. Inc.	1418	639	75,000	sec. H. also Eosempet Lots 48 & 49 E. Stone ave.
18386 Dec. 16 1977	"	"	"	"	Gerald R. Blair Real Est.	1418	722	29,200	Forest, sec. 1 Lot 10 Watkins Rd., Berea
18337 Dec. 16 1977	"	"	"	"	Derry L. Corn, et al	1418	738	44,050	"Canebrake" Lot 83 Duquesne Dr.,
18397 Dec. 16 1977	"	"	"	"	Danny L. Mc Mullan	1418	776	26,350	Rainbow bet. manawick Lot 3.3 Cul-de-sac
18398 Dec. 16 1977	"	"	"	"	John F. Ashmore, III	1418	779	20,000	Id. Lots 14, 13, 6, & 7, Lakewood
18407 Dec. 16 1977	"	"	"	"	David J. Watson	1418	788	31,950	Park Lot 28 Lynn Dr. Rosewood

INDIRECT or MORTGAGEE Index to Real Estate Mortgages — Greenville County, S. C.

REG. U. S. PAT. OFFICE *Chas McCott* County Indexes Since 1888 An Identifying Trade Mark

 Open at Proper Tab according to First Letter or Letters of Name and refer to Buff Sub-Index sheet for page reference.

COTT FAMILY NAME INDEX No. 75 © 1949
MADE BY THE COTT INDEX COMPANY, COLUMBUS, OHIO
SOLD BY WALKER, EVANS & COGSWELL CO., CHARLESTON, S.C.

FILE NUMBER DATE OF RECORD	MORTGAGEES FAMILY NAMES	GIVEN NAMES ABCDEFGHIJ	GIVEN NAMES JKLMNO	GIVEN NAMES PQRSTUVWXYZ	MORTGAGORS	BOOK	PAGE	Amount	BRIEF DESCRIPTION, LOCATION, ETC. (Not Warranted)
18441 Dec. 16, 1977	First	Federal S. & L. Assn,			<i>etal</i> Richard E. Keith, Jr.	1418	852	.00 25,150	<i>Parcel</i> Lot 3 Summit Dr., Sec. A
18337 Dec. 16, 1977	"	"	"		J. Douglas Myers, <i>etal</i>	1418	870	.00 61,000	<i>Pebble Creek, Phase I</i> Lot 132 N. Hoppin John Lane
18332 Dec. 16, 1977	"	"	"		George J. Dobbins, <i>etal</i>	1418	884	.00 31,650	<i>avenue, Chiff. Prop. 29.</i> Lot 67 West Creek Dr., King
18530 Dec. 19, 1977	"	"	"		James H. Dalton, <i>etal</i>	1418	935	.00 40,800	<i>Lickwood, Sec. II</i> Lot 3 Lickwood Dr.,
18630 Dec. 19, 1977	"	"	"		Marie C. Robinson	1418	950	.00 24,950	<i>Prop. Begonia</i> Unit 52 Highlands, Housing
18633 Dec. 19, 1977	"	"	"		John Egan, <i>etal</i>	1418	970	.00 49,450	<i>Caroline I</i> Lot 122 Kings mtn. Dr.
18581 Dec. 19, 1977	"	"	"		Franklin R. Smith, <i>etal</i>	1418	975	.00 24,450	<i>Peppertree, Sec. I</i> Lot 154 Hamlet Dr.,
18762 Dec. 20, 1977	"	"	"		Nadine B. Jilley	1419	86	.00 21,500	<i>Chestnut Hills</i> Lot 118 Sequoia Dr.
18726 Dec. 20, 1977	"	"	"		William B. Long, Jr. <i>etal</i>	1419	107	.00 58,500	<i>Marshall Ct.</i> Lot, Cor. Brookside Way +
18741 Dec. 20, 1977	"	"	"		Richard A. Nagelam <i>etal</i>	1419	124	.00 43,650	<i>River Downs</i> Lot 46 Hackney Rd.,
18776 Dec. 21, 1977	"	"	"		Michael E. Williams <i>etal</i>	1419	228	.00 34,650	<i>"Northside Gardens"</i> Lot 40 Sullwater Rd.
18928 Dec. 21, 1977	"	"	"		Lucille A. Roseman	1419	249	.00 15,000	<i>woodfields, Sec. B.</i> Lot 282 Deerfield Rd.,
18659 Dec. 20, 1977	"	"	"		<i>a pto.</i> Demingo Real Land Co. <i>inc.</i>	<i>and bk.</i> 1070	477	.00	<i>Day mtg. see R&M bk. 1406 page 200</i> Kellan lot 288 Demingo Place Sec 8
19031 Dec. 22, 1977	"	"	"		Franklin Enterprises	<i>constr. mtg.</i> 1419	363	.00 45,200	<i>"Woodhall" constr. mtg. for</i> Lot 8 Camelot Dr.,
19031 Dec. 22, 1977	"	"	"		"	<i>constr. mtg.</i> 1419	363	.00	<i>mtg. see R6 4 bk. 1371 p. 194</i>
18997 Dec. 22, 1977	"	"	"		B. H. W. Realty, a partner	1419	345	.00 40,000	<i>Lot, Deer Run.</i>

INDIRECT or MORTGAGEE Index to Real Estate Mortgages — Greenville County, S. C.

6-E

REG. U. S. PAT. OFFICE *Chas. M. Cook* County Indexes Since 1888 An Identifying Trade Mark

☞ Open at Proper Tab according to First Letter or Letters of Name and refer to Buff Sub-Index sheet for page reference.

COTT FAMILY NAME INDEX No. 75 © 1949
MADE BY THE COTT INDEX COMPANY, COLUMBUS, OHIO
SOLD BY WALKER, EVANS & COGSWELL CO., CHARLESTON, S.C.

()

FILE NUMBER DATE OF RECORD	MORTGAGEES FAMILY NAMES	GIVEN NAMES ABCDEFGHIJ	GIVEN NAMES KLMNO	GIVEN NAMES PQRSTUVWXYZ	MORTGAGORS	BOOK	PAGE	Amount	BRIEF DESCRIPTION, LOCATION, ETC. (Not Warranted)
19044 Dec. 22, 1977	First	Federal S	& L Assn.		James J. Manly, et al	1419	277	50,000	"Sugar Creek" Sec. 1, map 2 Lot 227 Oak Ridge Ct.
18931 Dec. 22, 1977	"	"	"		M. Richard Sabo, et al	1419	412	26,000	Lot 1 Brushy Creek Rd.
19070 Dec. 22, 1977	"	"	"		Murtha K. Custer	1419	428	27,950	Belle Middle, Sec. 14 Lot 221 Pine Creek Dr.
19078 Dec. 22, 1977	"	"	"		Margaret L. Storie	1419	434	31,000	Valley 39 also 46.5 acre tract 46.5 ac. Darman Rd.
19137 Dec. 27, 1977	"	"	"		Julia Heymann	1419	465	57,000	Mohawk Dr. North, a ten. lot.
19141 Dec. 27, 1977	"	"	"		One Thousand East	1419	468	39,550	St. Joyce Lane add. also lot 4. Lot 2 & Pt. lot 3 Bl. 12 Whitcomb
19142 Dec. 27, 1977	"	"	"		Joseph B. Hagan, et al	1419	472	8,500	Lot 13 Ridgeway Dr.
19246 Dec. 27, 1977	"	"	"		Lester C. Shealy, et al	1419	502	53,000	tract = 2 acc. Hart's Lane
19146 Dec. 27, 1977	"	"	"		Dee Smith Co., Inc. et al	1419	560	34,000	"Houlihan Square" Lot 20 Deverger Rd.
19285 Dec. 28, 1977	"	"	"		L. David Reid, et al	1419	590	26,800	"Farmington" Sec. 4 Lot 23 Clayton Dr.
19285 Dec. 28, 1977	"	"	"		Winster P. Stephenson	1419	593	25,600	Lot 3 Lee Rd.
19311 Dec. 28, 1977	"	"	"		William D. Lescane	1419	614	45,550	"Knollwood Hgts" Sec. IV Lot 29 Kingsley Dr.
19341 Dec. 28, 1977	"	"	"		Roger D. Poole, et al	1419	629	29,400	"Biltmore" Lot 41 Bear Grass Dr.
19452 Dec. 28, 1977	"	"	"		George L. Smith, Jr.	1419	648	34,150	"acorn court" Lot 6 acorn Ct.
19417 Dec. 28, 1977	"	"	"		Danco, Inc.	1419	683	54,000	Forester, woods, Sec. 7 Lot 80 Pigeon Point
19422 Dec. 28, 1977	"	"	"		Danco Inc.	1419	686	53,500	Forester, woods, Sec. 7, mound Lot 81 Pigeon Point

INDIRECT or MORTGAGEE Index to Real Estate Mortgages — Greenville County, S. C.

REG. U. S. PAT. OFFICE *Chas. McCall* County Indexes Since 1888 An Identifying Trade Mark

 Open at Proper Tab according to First Letter or Letters of Name and refer to Buff Sub-Index sheet for page reference.

COTT FAMILY NAME INDEX No. 75 © 1949
MADE BY THE COTT INDEX COMPANY, COLUMBUS, OHIO
SOLD BY WALKER, EVANS & COGSWELL CO., CHARLESTON, S. C.

FILE NUMBER DATE OF RECORD	MORTGAGEES FAMILY NAMES	GIVEN NAMES ABCDEFGH	GIVEN NAMES IJKLMNO	GIVEN NAMES PQRSTUVWXYZ	MORTGAGORS	BOOK	PAGE	Amount	BRIEF DESCRIPTION, LOCATION, ETC. (Not Warranted)
19415 Dec. 28, 1977	First	Federal S & L Assn.			alfred T. Bell, Jr. et al	1419	689	43,000	Sec. 2 Aldam estate Lot 6's Friedrichsburg Dr.
19339 Dec. 29, 1977	"	"	"	"	George E. Husley, Jr.	1419	705	27,000	"Carolina Hgts." Lot 12 Theodore Dr.
19427 Dec. 29, 1977	"	"	"	"	Fred L. Henderson, et al	1419	729	44,600	Knollwood Hgts. Mauldin Lot 39 Bradford Dr. add.
19433 Dec. 29, 1977	"	"	"	"	Morrell J. Watson, et al	1419	755	20,000	mills village, sec. 5 Lot 13 Smythe and Puncum
19486 Dec. 29, 1977	"	"	"	"	James V. Phaa, et al	1419	822	35,000	Wallerah Hgts. map 3 Lot 31 Audubon Dr.
19631 Dec. 30, 1977	"	"	"	"	K. Benjamin H. Risinger	1419	893	60,000	Pebble Creek, Phase 1 Lot 96 Terrapin Trail
19627 Dec. 30, 1977	"	"	"	"	William Guerrero	1419	904	16,500	Horiz. Prop. Regime Unit #3 Palom Park
19710 Dec. 30, 1977	"	"	"	"	Edgar Richard Goss et al	1419	944	25,096	Eastdale Dev. & Mauldin Lot 50-A + pt. Lot 50 Elm Dr.
19633 Dec. 30, 1977	"	"	"	"	William E. Kisksey	1420	33	52,500	Jordan Ave. also pers. prop. Lots 5 + 6 Cor. White Horse Rd. +
19788 Jan. 3, 1978	"	"	"	"	Carolyn C. Adam	1420	53	53,100	Broadside, sec. 1, Mauldin Lot 3 Adams Mill Rd.
19788 Jan. 3, 1978	"	"	"	"	Elizabeth C. Brookshire	1420	56	15,300	Horiz. Prop. Regime Unit 4-A Inwood Park
19867 Jan. 3, 1978	"	"	"	"	John D. Zucher	1420	85	20,800	Prop. Regime Unit 96 Highlands, Horiz.
19863 Jan. 3, 1978	"	"	"	"	John A. Bolen	1420	88	28,300	Horiz. Prop. Regime Unit 47 Bridgeway II
19912 Jan. 4, 1978	"	"	"	"	Jack D. White, et al	1420	135	26,250	"Woodruff Hgts." Lot 6 Angie Lane
19923 Jan. 4, 1978	"	"	"	"	John William Flattly, et al	1420	142	28,800	Mauldin Lot 119 Lynton St. "Blendale"
19996 Jan. 4, 1978	"	"	"	"	Marian A. Cox, et al	1420	148	42,450	Fork Shoals Rd. Tract 3 = 2.309 ac. Fairview -

INDIRECT or MORTGAGEE Index to Real Estate Mortgages — Greenville County, S. C.

6-F

REG. U. S. PAT. OFFICE *Chas McCorkle* County Indexes Since 1888 An Identifying Trade Mark

👉 Open at Proper Tab according to First Letter or Letters of Name and refer to Buff Sub-Index sheet for page reference.


COTT FAMILY NAME INDEX No. 75 © 1949
MADE BY THE COTT INDEX COMPANY, COLUMBUS, OHIO
SOLD BY WALKER, EVANS & COGSWELL CO., CHARLESTON, S.C.

()

FILE NUMBER DATE OF RECORD	MORTGAGEES FAMILY NAMES	GIVEN NAMES ABCDEFGHIJ	GIVEN NAMES KLMNO	GIVEN NAMES PQRSTUVWXYZ	MORTGAGORS	BOOK	PAGE	Amount	BRIEF DESCRIPTION, LOCATION, ETC. (Not Warranted)
19992 Jan. 4, 1978	First	Federal S	& L Assn.		<i>etal</i> Norma Eugene Spitzer	1420	160	48,000	"Pelham well" Phase I Lot 135 Hoppin John Lane
19999 Jan. 4, 1978	"	"	"	"	<i>etal</i> Robert J. McLaughlin	1420	165	28,000	"Berea forest sec. 2" Lot 95 Berea forest cr.
19999 Jan. 4, 1978	"	"	"	"	J. J. Corp.	1420	173	28,800	"Berea forest sec. 2" Lot 86 Berea forest cr.
20038 Jan. 4, 1978	"	"	"	"	Dee Smith Co., Inc.	1420	228	34,000	"Houlihan's Square" Lot 23 Deuenger Rd.
20038 Jan. 4, 1978	"	"	"	"	Bobby D. Propper, <i>etal</i>	1420	231	56,000	"Carter's Strong sec. 2" Lot 39 Cavallton way
20038 Jan. 4, 1978	"	"	"	"	Dee Smith Co., Inc.	1420	234	38,400	"Houlihan's Square" Lot 21 Deuenger Rd.
20086 Jan. 4, 1978	"	"	"	"	Capri & Weeden Bldg. <i>Inc.</i>	1420	232		For mtg. see Rem Bk. 1401 pg. 423 1148 & 1340 p. 170
20032 Jan. 4, 1978	"	"	"	"	W. D. Garberough	1420	252		Release lot 80 Ferretter wood sec 7 for mtg. see Rem Bk. 1311 pg. 745 & Ferretter Mtg. Bk. 1367 pg. 170
" Jan. 4, 1978	"	"	"	"	"	1420	252		
20033 Jan. 4, 1978	"	"	"	"	W. D. Garberough	1420	254		Release lot 80 Ferretter wood sec 7 for mtg. see Rem Bk. 1311 pg. 745 & Ferretter Mtg. Bk. 1367 pg. 170
" Jan. 4, 1978	"	"	"	"	"	1420	254		
20033 Jan. 4, 1978	"	"	"	"	W. D. Garberough	1420	255		Release lot 81 Ferretter wood sec 7 for mtg. see Rem Bk. 1311 pg. 745 & Ferretter Mtg. Bk. 1367 pg. 170
" Jan. 4, 1978	"	"	"	"	"	1420	255		
20033 Jan. 4, 1978	"	"	"	"	W. D. Garberough	1420	256		Release lot 36 Ferretter wood sec 7 for mtg. see Rem Bk. 1311 pg. 745 & Ferretter Mtg. Bk. 1367 pg. 170
" Jan. 4, 1978	"	"	"	"	"	1420	256		
19925 Jan. 4, 1978	"	"	"	"	<i>etal</i> Raymond D. Dilliland	1420	222	27,950	sec. 4, Dunbar mills Lot 118 (57 Smythe ave.)

INDIRECT or MORTGAGEE Index to Real Estate Mortgages — Greenville County, S. C.

() REG. U. S. PAT. OFFICE *Chas McCott* County Indexes Since 1888 An Identifying Trade Mark

 Open at Proper Tab according to First Letter or Letters of Name and refer to Buff Sub-Index sheet for page reference.

COTT FAMILY NAME INDEX No. 75 © 1949
MADE BY THE COTT INDEX COMPANY, COLUMBUS, OHIO
SOLD BY WALKER, EVANS & COGSWELL CO., CHARLESTON, S. C.

FILE NUMBER DATE OF RECORD	MORTGAGEES FAMILY NAMES	GIVEN NAMES ABCDEFGHIJ	GIVEN NAMES JKLMNO	GIVEN NAMES PQRSTUVWXYZ	MORTGAGORS	BOOK	PAGE	Amount	BRIEF DESCRIPTION, LOCATION, ETC. (Not Warranted)
20196 Jan 5, 1978	First	Federal S & L Assn.			Grady E. Bennett	1420	276		For mtg. on Rem Bl. 1413 pg. 502 mod. & Assumption Agreement
20197 Jan 5, 1978	"	"			J H J Corporation	1420	336		For mtg. on Rem Bl. 1394 pg. 755 Release lot 146 Bama Forest Sec II
20198 Jan 5, 1978	"	"			J H J Corporation	1420	337		For mtg. on Rem Bl. 1394 pg. 755 Release lots 86 & 95 Bama Forest Sec II
20179 Jan 5, 1978	"	"	"		David W. Janner, Jr. et al	1420	291	27,550	"Woodland tract" Lot 212 Nottingham Rd.
20167 Jan 5, 1978	"	<i>cancelled Donnie S. Lankersley</i>	2-4-81 # 22207	lot BK 73-276	Ronald F. Lawrence et al	1071	423		Real Prop. Agre.
20167 Jan 5, 1978	"	<i>cancelled Donnie S. Lankersley</i>	8-21-81 # 4753	lot BK 74-1887	J. Charles Bagwell et al	1071	425		Real Prop. Agre.
20167 Jan 5, 1978	"	<i>cancelled Donnie S. Lankersley</i>	1-3-79 # 19742	lot BK 63-525	Allen H. Brown et al	1071	426		Real Prop. Agre.
20167 Jan 5, 1978	"	<i>cancelled Donnie S. Lankersley</i>	1-5-81 # 19489	lot BK 72-1730	Samuel Ralph Martin	1071	427		Real Prop. Agre.
20350 Jan 6, 1978	"	"	"		Kathie D. Wilborn	1420	422	25,600	H. lot 3 Sulphur Spg. Rd. "Coach Hills"
20350 Jan 6, 1978	"	"	"		James A. Darby, et al	1420	434	38,200	Lot 164 Coach Hills Dr. Blum Mt Forest Sec. in Chick spg. rd.
20253 Jan 6, 1978	"	"	"		William A. Charis	1420	454	41,300	Lot 24 Rumbly Rd. Silent Night Dr.
20490 Jan 9, 1978	"	"	"		Thomas E. Allen, et al	1420	519	38,450	Independence Dr. Brentwood, Sec. III Lot 99 Cor. Brentwood Way &
20495 Jan 9, 1978	"	"	"		Thomas A. Altj, Jr., et al	1420	573	41,000	Lot 142 D. Woodland Dr.
20427 Jan 9, 1978	"	"	"		Ralford L. Wideman, et al	1420	538	36,650	Adams mill Est. near Mill. Lot 28 White Tower rd.
20167 Jan 5, 1978	"	<i>cancelled Donnie S. Lankersley</i>	12-2-80 # 16706	lot BK 72-1197	John W. Vest	1071	422		Real Prop. Agre.
20167 Jan 5, 1978	"	<i>cancelled Donnie S. Lankersley</i>	3-17-83 # 23374	lot BK 79-1774	Deputy for J. J. Goussard et al	1071	424		Real Prop. Agre.

INDIRECT or MORTGAGEE Index to Real Estate Mortgages — Greenville County, S. C.

6-6

REG. U. S. PAT. OFFICE *Chas. McCott* County Indexes Since 1888
An Identifying Trade Mark


Open at Proper Tab according to First Letter or Letters of Name and refer to Buff Sub-Index sheet for page reference.

COTT FAMILY NAME INDEX No. 75 © 1949
MADE BY THE COTT INDEX COMPANY, COLUMBUS, OHIO
SOLD BY WALKER, EVANS & COGSWELL CO., CHARLESTON, S.C.

FILE NUMBER	MORTGAGEES	GIVEN NAMES	GIVEN NAMES	GIVEN NAMES	MORTGAGORS	BOOK	PAGE	Amount	BRIEF DESCRIPTION, LOCATION, ETC. (Not Warranted)
DATE OF RECORD	FAMILY NAMES	ABCDEFGH	IJKLMNO	PQRSTUVWXYZ					
20590 Jan. 10, 1978	First	Federal S & L Assn.			Nimothy M. Kennedy	1420	605	25,200	Horiz. Prop. Regime Unit 32 Budgewen
20667 Jan. 10, 1978	"	"	"	"	Wesley N. Linder, et al	1420	662	20,700	"San Souci" lots "map 3 Lot 102 Callahan ave.
20688 Jan. 10, 1978	"	"	"	"	Kenneth W. Reed	1420	671	56,000	Armeny Dr. St. lots 12113, also 25 ft strip
20729 Jan. 11, 1978	"	"	"	"	James E. Sligh, et al	1420	708	20,900	"Englewood Epts." Lots 314 Fairfield Rd.
20805 Jan. 11, 1978	"	"	"	"	Kenneth J. Chapman	1420	766	39,850	"Timberlake" Sec. 3 Lot 21 Sedgefield Dr.
20730 Jan. 11, 1978	"	"	"	"	John E. Shifer, et al	1420	781	18,927	"Lora" Lot 10 Lora Lane, "Lale
20814 Jan. 12, 1978	"	"	"	"	Thomas A. White, Jr., et al	1420	729	41,550	Sec. 1 "Dray Fox Run" Lots 73 & 74 Grounall Dr.
20858 Jan. 12, 1978	"	"	"	"	Johannie E. Cockcroft	1420	829	39,400	Berea Forest Lot 78 Riverwood Cr., Sec. 2
20920 Jan. 12, 1978	"	"	"	"	Dulson O. Brownell	1420	881	75,000	Lot Pendleton St.
20921 Jan. 12, 1978	"	"	"	"	Warren M. King, et al	1420	884	17,100	Fresh meadow farm, Sec. 1 Lot 54 High Valley Blvd.
20932 Jan. 12, 1978	"	"	"	"	Donald E. Bally, Inc.	1420	897	42,800	Sec. 3 Brookside, Mauldin Lot 69 Whisperingbush Dr.
21047 Jan. 13, 1978	"	"	"	"	Ryland J. Napham	1420	956	75,000	"Latham Pointe" Lot 2 Louder Hill Rd.
21074 Jan. 16, 1978	"	"	"	"	Donald A. Bragg, et al	1421	56	13,950	"Bellingham" Sec. I Lot 17 Abbottford Dr.
21081 Jan. 16, 1978	"	"	"	"	James N. Strausbaugh	1421	64	67,600	Blk. B. "Eagle Tail Co." Lot 13 Crescent ave. (E. Mills ave.)
21179 Jan. 16, 1978	"	"	"	"	Daniel E. McIntosh	1421	91		In Mtg. see R&R Bk. 1365 pg. 359 Release him from Judgment R&R 77-568
21179 Jan. 16, 1978	"	"	"	"	Venna S. Howard	1421	94		In Mtg. see R&R Bk. 1330 pg. 797 Release him by Judgment R&R 77-5640

INDIRECT or MORTGAGEE Index to Real Estate Mortgages — Greenville County, S. C.

() REG. U. S. PAT. OFFICE *Chas. McColl* County Indexes Since 1888 An Identifying Trade Mark

 Open at Proper Tab according to First Letter or Letters of Name and refer to Buff Sub-Index sheet for page reference.

COTT FAMILY NAME INDEX No. 75 © 1949
MADE BY THE COTT INDEX COMPANY, COLUMBUS, OHIO
SOLD BY WALKER, EVANS & COGSWELL CO., CHARLESTON, S.C.

FILE NUMBER DATE OF RECORD	MORTGAGEES FAMILY NAMES	GIVEN NAMES ABCDEFGHIJ	GIVEN NAMES JKLMNO	GIVEN NAMES PQRSTUVWXYZ	MORTGAGORS	BOOK	PAGE	Amount	BRIEF DESCRIPTION, LOCATION, ETC. (Not Warranted)
21179 Jan. 16, 1978	First	Federal S & L Assn.			Robert J. Jannascone, <i>et al</i>	1421	95		Joy Mtg. see Rem. Bk. 1363 pg. 844 Released by Judgment Rec #77-5687
21254 Jan. 17, 1978	"	"	"		Raymond J. Maranski	1421	114	35,000	"Coalwood Forest" Lot 25 Coalman Dr.,
21298 Jan. 17, 1978	"	"	"		J. D. Ball, <i>et al</i>	1421	139	74,200	3 ac. S. Ber mill Rd. "Kustic Estate" Mauldin
21329 Jan. 17, 1978	"	"	"		Lazaro Verdura, <i>et al</i>	1421	159	53,400	Lot 23 muscadine Dr., "Demonger Place" Sec. II
21249 Jan. 17, 1978	"	"	"		Hal B. Buchanan, <i>et al</i>	1421	170	45,600	Lot 155 Longstreet Dr., Bolzano Close "Hay Fox Run" Sec. I
21282 Jan. 17, 1978	"	"	"		W. C. Ballantini	1421	181	37,100	Lot 15 Car. Hay Fox Dr. + "Coalwood Forest" Mauldin
21418 Jan. 18, 1978	"	"	"		Judy B. Vanderwerff, <i>et al</i>	1421	211	35,150	Lot 137 Knollwood Lane, "Bundette Estate"
21438 Jan. 18, 1978	"	"	"		George O'Shields, <i>et al</i>	1421	252	32,800	Lot 6 Heather Lane "Framington" Sec. IV
21417 Jan. 18, 1978	"	"	"		L. David Reid, <i>et al</i>	1421	257	28,500	Lot 22 Clayton Dr. "Eastdale"
21347 Jan. 18, 1978	"	"	"		Vernon M. Wilson, <i>et al</i>	1421	269	33,250	Lot 31 Central Ave. "Demonger Place" Sec. VII
21347 Jan. 18, 1978	"	"	"		Jessie A. Turley, <i>et al</i>	1421	272	46,000	Lot 17 Richfield Terrace
21571 Jan. 19, 1978	"	"	"		Philomene Karam, <i>et al</i>	1421	374	62,000	Lot Palmetto Dr., Mauldin mt. view area
21521 Jan. 19, 1978	"	"	"		David R. Blakely, <i>et al</i>	1421	375	45,000	Lot 115 Little River Rd. "Westcliff"
21473 Jan. 11, 1978	"	"	"		Mike W. Bush	1421	411	36,000	Lot Eastcliff Way Joy Mtg. see Rem. Bk. 1365 pg. 563 Released by 9 to end harbor
21581 Jan. 19, 1978	"	"	"		Wesco Builders	1421	424		
21656 Jan. 23, 1978	"	"	"		John E. Harrison, <i>et al</i>	1421	435	32,150	Lot, maple creek cr.

INDIRECT or MORTGAGEE Index to Real Estate Mortgages — Greenville County, S. C.

6-H
()

REG. U. S. PAT. OFFICE *Chas McCott* County Indexes Since 1888 An Identifying Trade Mark

Open at Proper Tab according to First Letter or Letters of Name and refer to Buff Sub-Index sheet for page reference.

COTT FAMILY NAME INDEX No. 75 © 1949
MADE BY THE COTT INDEX COMPANY, COLUMBUS, OHIO
SOLD BY WALKER, EVANS & COGSWELL CO., CHARLESTON, S.C.

FILE NUMBER	MORTGAGEES	GIVEN NAMES	GIVEN NAMES	GIVEN NAMES	MORTGAGORS	BOOK	PAGE	Amount	BRIEF DESCRIPTION, LOCATION, ETC. (Not Warranted)
DATE OF RECORD	FAMILY NAMES	ABCDEFGHIJ	IJKLMNO	PQRSTUVWXYZ					
21655 Jan. 20, 1978	First	Federal S	& L Assn.		<i>Patricia W. McPherson</i>	1421	449	.00 34,200	"Berea Forest" sec. II Lot 148 Wilma Dr.
21674 Jan. 20, 1978	"	"	"		<i>William J. Summers, et al</i>	1421	478	.00 47,000	"Deminger Place" sec. 1 Lot 53 Paddock Lane
21702 Jan. 20, 1978	"	"	"		<i>Ray C. Ballew, et al</i>	1421	481	.00 75,000	"Potomac woods" sec. 1 Lot 6 Normandy Rd.
21700 Jan. 20, 1978	"	"	"		<i>James P. Larson, Jr.</i>	1421	490	.00 74,250	"Sugar creek" map 2, sec. 1 Lot 177 white water ct.
21694 Jan. 20, 1978	"	"	"		<i>Charles B. Linn</i>	1421	503	.00 33,400	sec. 4 Lot 20 "Summiton"
21590 Jan. 20, 1978	"	"	"		<i>George W. Achroyd</i>	1421	535	.00 19,900	"Oakwood drive" Lot 9 E. Lee Rd.
21813 Jan. 23, 1978	"	"	"		<i>Benny C. Ford, et al</i>	1421	592	.00 26,000	"Hgt."
21810 Jan. 23, 1978	"	"	"		<i>Burford W. Vickers, et al</i>	1421	598	.00 35,950	Lot 12 West Dr. "Coleman" "Whitlapse, hgt."
21959 Jan. 24, 1978	"	"	"		<i>W. N. Leslie, Inc.</i>	1421	678	.00 37,200	Lot 11 Patricia ave. "Wood Harbor" Lot 24 Woodharbor Dr.
21959 Jan. 24, 1978	"	"	"		<i>W. N. Leslie, Inc.</i>	1421	681	.00 35,600	Lot 8 "Woodharbor"
21952 Jan. 24, 1978	"	"	"		<i>Academy Rental Co.</i>	1421	687	.00 34,800	Lot 3 Ste's ct. "Beechwood"
21952 Jan. 24, 1978	"	"	"		<i>Academy Rental Co.</i>	1421	690	.00 31,100	Lot 2 Ste's ct. "Beechwood"
21884 Jan. 24, 1978	"	"	"		<i>Paul E. Garner, et al</i>	1421	718	.00 42,700	mtg. #1 Lot 57 Joshua D. Paris
21953 Jan. 24, 1978	"	"	"		<i>J. N. J. Corporation</i>	1421	723		mtg. au Rem. Pk. 1394 pg. 755 Release lot 148 Berea Forest Sec. II
21953 Jan. 24, 1978	"	"	"		<i>Deminger Bond Bond Co.</i>	1421	724		for mtg. au Rem. Pk. 1406 pg. 200 Release lot 10 Deminger Place Sec 7
22032 Jan. 25, 1978	"	"	"		<i>Roger N. Hornick, et al</i>	1421	741	.00 32,500	"Berea Forest" sec. II Lot 105 Berea Forest Ct.

INDIRECT or MORTGAGEE Index to Real Estate Mortgages — Greenville County, S. C.

REG. U. S. PAT. OFFICE *Buff* County Indexes Since 1888 An Identifying Trade Mark

Open at Proper Tab according to First Letter or Letters of Name and refer to Buff Sub-Index sheet for page reference.

COTT FAMILY NAME INDEX No. 75 © 1949
MADE BY THE COTT INDEX COMPANY, COLUMBUS, OHIO
SOLD BY WALKER, EVANS & COGSWELL CO., CHARLESTON, S. C.

FILE NUMBER DATE OF RECORD	MORTGAGEES FAMILY NAMES	GIVEN NAMES ABCDEFGHIJ	GIVEN NAMES KLMNO	GIVEN NAMES PQRSTUVWXYZ	MORTGAGORS	BOOK	PAGE	Amount	BRIEF DESCRIPTION, LOCATION, ETC. (Not Warranted)
22033 Jan. 25, 1978	First	Federal S & L Assn.			J N G Corp.	1421	744	.00 27,950	"Berea Forest" Sec. II Lot 109 Berea Forest Cr.
22033 Jan. 25, 1978	"	"	"		J N G Corp.	1421	747	.00 27,950	"Berea Forest" Sec. II Lot 108 Berea Forest Cr.
22033 Jan. 25, 1978	"	"	"		J N G Corp.	1421	750	.00 27,950	"Berea Forest" Sec. II Lot 107 Berea Forest Cr.
22072 Jan. 25, 1978	"	"	"		Louis Builders, Inc.	1421	769	.00 51,000	Lot 7 Rockwood Dr. sec. 1 "Meyers Park" also lots 32, 36, 137
"	"	"	"		" " "	1421	769		
22038 Jan. 25, 1978	"	"	"		Frank N. Wood, et al	1421	786	.00 27,000	Sp. Chick Spg. 20. Pt. 2.75 acre tract. E. Lee Berea Hgts.
22124 Jan. 26, 1978	"	"	"		George W. Lewis, et al	1421	836	.00 26,500	Lot 28 Berea Hgts. Rd.
22129 Jan. 26, 1978	"	"	"		Ellison D. Smith, III	1421	846	.00 110,000	40 ac. Rock Cr., Greer
22130 Jan. 26, 1978	"	"	"		Vance N. Harper	1421	849	.00 62,500	"Deeble well" Phase 1 Lot 33 Honey Bee Lane
22159 Jan. 26, 1978	"	"	"		P. Mitchell Spright	1421	871	.00 33,600	"Dreel asset" Dreel 20. Lots 29, 33 Wansley Rd.
22154 Jan. 26, 1978	"	"	"		Wilbur Bernard Simmons	1421	874	.00 75,000	"Sunset View" 5.63 ac. Stally Land
22213 Jan. 26, 1978	"	"	"		W. Dewey Cox, et al	1421	871	.00 50,211	Denville Bridge Rd. St. Ann 3 ac. Triangle Pine Rd. 4
22212 Jan. 26, 1978	"	"	"		David L. Wylie	1421	874	.00 41,200	"Summer Gate" Lot 31 Simpkins Rd. sec. A
22174 Jan. 26, 1978	"	"	"		Lawrence D. Stokes, et al	1421	899	.00 44,000	"Brookside" Sec. 3 Lot 81 Meadowbrook Dr.
22312 Jan. 27, 1978	"	"	"		Robert W. Tidmore, Jr.	1421	955	.00 35,600	"3 1/2 acres" Lot 4's Jay Blvd.
22321 Jan. 27, 1978	"	"	"		John M. Manuel, et al	1422	1	.00 37,700	"Dunwoody Place" Sec. 2 Lot 33 Paddock Lane

INDIRECT or MORTGAGEE Index to Real Estate Mortgages — Greenville County, S. C.

6-1
()

REG. U. S. PAT. OFFICE *Chas McCott* County Indexes Since 1888 An Identifying Trade Mark

☞ Open at Proper Tab according to First Letter or Letters of Name and refer to Buff Sub-Index sheet for page reference.

COTT FAMILY NAME INDEX No. 75 © 1949
MADE BY THE COTT INDEX COMPANY, COLUMBUS, OHIO
SOLD BY WALKER, EVANS & COGSWELL CO., CHARLESTON, S.C.

FILE NUMBER	MORTGAGEES	GIVEN NAMES	GIVEN NAMES	GIVEN NAMES	MORTGAGORS	BOOK	PAGE	Amount	BRIEF DESCRIPTION, LOCATION, ETC. (Not Warranted)
DATE OF RECORD	FAMILY NAMES	ABCEFGH	IJKLMNO	PQRSTUVWXYZ					
22362 Jan. 27, 1978	First	Federal S	& L Assn.		Ruth M. Carman	1422	27	19,150	Colinwood Rd. "Howard Forest" Lot 173 Ladyman Lane r
22352 Jan. 27, 1978	"	"	"	"	J. H. J. Corporation	1421	999	}	Relian lots 107, 108, 109 & 105 Beverly Forest, Sec. II - for mtg. see Rem. Bk. 1394 pg. 755
	"	"	"	"	"	1421	999		
22504 Jan. 30, 1978	"	"	"	"	Stanley P. Skelton, et al	1422	108	21,250	Maplewood Dr. "Buckhorn Vista" Lots 16, 17, 18 Blk. B
22508 Jan. 30, 1978	"	"	"	"	William F. Nelson, et al	1422	111	17,550	Prof. Kerline Unit 1 st Town Park Horiz.
22510 Jan. 30, 1978	"	"	"	"	United Dev. Services, Inc.	1422	117	35,150	"Lost Valley" Sec. II Lot 11 Westview ave.
22415 Jan. 30, 1978	"	"	"	"	Harold J. Green, et al	1422	144	38,950	"Dellbrook Estate" Lot 11 Dellbrook Ct.
22549 Jan. 31, 1978	"	"	"	"	Harold E. Mabry, et al	1422	175	28,500	"Hudson area" Lot 9 Hudson Dr.
22579 Jan. 31, 1978	"	"	"	"	Thomas W. Eckler, et al <i>a ten. with</i>	1422	178	41,300	"Deuenger Place" Sec. VII Lot 36 Richfield Terrace
22648 Jan. 31, 1978	"	"	"	"	Dell. Co. Investments	1422	233	66,000	Hampton Blvd. Pt. lot 3 also lot Wade
22647 Jan. 31, 1978	"	"	"	"	Alan B. Faraw, et al	1422	248	26,600	"Chestnut Hills" Lot 166 Butternut Dr.
22714 Feb. 1, 1978	"	"	"	"	Martin Smith Keener	1422	291	24,200	"Westwood" Sec. VI - Shilla austin Lot 782 yellow wood Dr.
22714 Feb. 1, 1978	"	"	"	"	Norman Wells, et al	1422	294	30,500	"Gray Fox Run" Lot 75 Gray Fox Square
22714 Feb. 1, 1978	"	"	"	"	Curtis E. Swett, et al	1422	297	29,750	"Pinebrook" Lot 15 Plains Dr. (Kessler Dr.)
22741 Feb. 1, 1978	"	"	"	"	Michael W. Henderson	1422	315	26,350	"Colonial Hills" Lot 209 Amy Lane
22773 Feb. 1, 1978	"	"	"	"	Hail Loretta N. Cooper	1422	338	32,300	Moxie ave Lot B Moxie ave. also lot

INDIRECT or MORTGAGEE Index to Real Estate Mortgages — Greenville County, S. C.

REG. U. S. PAT. OFFICE *Chas McCott* County Indexes Since 1888 An Identifying Trade Mark

Open at Proper Tab according to First Letter or Letters of Name and refer to Buff Sub-Index sheet for page reference.

COTT FAMILY NAME INDEX No. 75 © 1949
MADE BY THE COTT INDEX COMPANY, COLUMBUS, OHIO
SOLD BY WALKER, EVANS & COGSWELL CO., CHARLESTON, S.C.

FILE NUMBER DATE OF RECORD	MORTGAGEES FAMILY NAMES	GIVEN NAMES ABCDEFGHIJ	GIVEN NAMES JKLMNO	GIVEN NAMES PQRSTUVWXYZ	MORTGAGORS	BOOK	PAGE	Amount	BRIEF DESCRIPTION, LOCATION, ETC. (Not Warranted)
22730 Feb. 1, 1978	First				Lennie J. Fulmer, <i>etal</i>	1422	347	.00 29,550	Sec. V Lot 466 "Del Norte ests."
22791 Feb. 2, 1978	"	"	"	"	Kenneth E. Shoffner	1422	375	.00 28,000	"Houlland Dell" Pl. lots 481 49 Badger Dr.
22803 Feb. 2, 1978	"	"	"	"	Jesse Donald Arrowood	1422	388	.00 18,500	Lot 21 Rison Rd.
22814 Feb. 2, 1978	"	"	"	"	James M. Freeman, Jr.	1422	394	.00 38,400	"Jarrington IV" Lot 4 Cherryland Dr.
22814 Feb. 2, 1978	"	"	"	"	Donald E. Sully	1422	451	.00 100,000	55.14 ac. Melton Rd. Dr. "Del Norte"
22810 Feb. 2, 1978	"	"	"	"	Robert B. Glasgow, Jr.	1422	404	.41 26,000	Lot 162 Sutherland Hill
22845 Feb. 2, 1978	"	"	"	"	Richard E. Gould, <i>etal</i>	1422	457	.00 26,800	"Windsor Park" Lot 37 Woodridge Cr.
22845 Feb. 2, 1978	"	"	"	"	Edward R. Harrison	1422	413	.00 41,200	"Hay Fox Run" Lot 84 Hay Fox Square
22811 Feb. 2, 1978	"	"	"	"	Richard R. Sailer, <i>etal</i>	1422	477	.00 69,700	Creek" sec. 1 prop. 2 Lot 182 Oak Ridge Ct. "Sugar
22804 Feb. 2, 1978	"	"	"	"	Dee Smith Co. Inc. <i>a. Smith.</i>	1422	482	.00 35,250	"Sugar" Lots 4, 5, 6, 8 & 9 "Houlanders sec. 8. 7m mtg. see R 64 BK. 1406 Pg. 200
22925 Feb. 2, 1978	"	"	"	"	Deminger Road Land Co.	1422	490	.00	Release lot 289 Deminger Place
22924 Feb. 2, 1978	"	"	"	"	W.D. Yarborough	1422	491	.00	Release lot 45 Forester woods
"	"	"	"	"	"	1422	491	.00	sec. 7 7m mtg. see R 64 BK. 1311 Pg. 7451 unbet. mtg. BK. 1369 Pg. 170
22967 Feb. 3, 1978	"	"	"	"	George W. Cole, Jr., <i>etal</i>	1422	514	.00 5,445	Sec. II Lot 138 Carolina way "Country Ests."
22997 Feb. 3, 1978	"	"	"	"	Roger J. Beebe, <i>etal</i>	1422	524	.00 36,000	W. Yarborough sec. 1 Lot 14 Candlewood Ct.
23076 Feb. 3, 1978	"	"	"	"	Donald C. Reener, <i>etal</i>	1422	572	.00 30,150	"Forest" sec. 1. Lot 34 Watkins Rd. "Brew"

INDIRECT or MORTGAGEE Index to Real Estate Mortgages — Greenville County, S. C.

6-J
()

REG. U. S. PAT. OFFICE *Chas McCotts* County Indexes Since 1888 An Identifying Trade Mark


Open at Proper Tab according to First Letter or Letters of Name and refer to Buff Sub-Index sheet for page reference.

COTT FAMILY NAME INDEX No. 75 © 1949
MADE BY THE COTT INDEX COMPANY, COLUMBUS, OHIO
SOLD BY WALKER, EVANS & COGSWELL CO., CHARLESTON, S.C.

FILE NUMBER	MORTGAGEES	GIVEN NAMES	GIVEN NAMES	GIVEN NAMES	MORTGAGORS	BOOK	PAGE	Amount	BRIEF DESCRIPTION, LOCATION, ETC.
DATE OF RECORD	FAMILY NAMES	ABCDEFGHIJ	IJKLMNO	PQRSTUVWXYZ					(Not Warranted)
23040 Feb. 3, 1978	First	Federal S	& L Assn.		David L. Natcher	1422	590	10,100	'Acacia Terrace' South of Lot 17 Mayflower ave.
23002 Feb. 3, 1978	"	"	"	"	Charles R. Mellin, et al	1422	602	18,800	'Carolina Hope' sec. II Lot 14 Meadow Cr.
22973 Feb. 3, 1978	"	"	"	"	Steven L. Bullard, et al	1422	614	27,000	'Sunny Acres' sec. 1 Lot 42 Rawwood Dr.,
22968 Feb. 3, 1978	"	"	"	"	Ralph N. Hoffman, Jr.	1422	617	35,950	'May Fox Run' Lot 44 May Fox ct.
22965 Feb. 3, 1978	"	"	"	"	Robert N. Kazian, et al	1422	621	50,350	'Deverger Place' sec. III Lot 92 Hedgewood Terrace
23157 Feb. 6, 1978	"	"	"	"	William H. Hensley, Jr.	1422	678	27,050	'Richman's Hills' Lot 22 Luray Dr., sec. IV
23180 Feb. 6, 1978	"	"	"	"	M. L. Sanford, Jr.	1422	681	47,900	Handcraft Land "Hazelwood" sec. 3 Lot 53 Con. Old Stone Rd. +
23179 Feb. 6, 1978	"	"	"	"	M. L. Sanford, Jr.	1422	684	50,300	'Pine Brook Forest' Lot 140 Cannon Cr., sec. II
23182 Feb. 6, 1978	"	"	"	"	Allen C. Carter, et al	1422	706	21,500	Pl. "Vandy Vale" sec. 1 Lot 1 New Durham Bridge
23265 Feb. 7, 1978	"	"	"	"	John A. Balen, Inc.	1422	721	45,200	sec. III Lot 76 Deverger Place
23323 Feb. 8, 1978	"	"	"	"	Land Lease corp.	1422	799	120,000	.98 acs. E. North St.
23369 Feb. 8, 1978	"	"	"	"	Harace Smith, et al	1422	843	39,900	'Belle Mead' sec. 3 Lot 244 Pine Hill Dr.
23368 Feb. 8, 1978	"	"	"	"	Peter N. Radtke	1422	859	37,350	'Wellington Green' Lot 28 Melbourn Lane
23231 Feb. 7, 1978	"	Cancelled Donnie S. Inkerley REMC 3-9-83 H-22494			James R. Head			Deed bk. 1073 333	Real Property Agre.
23231 Feb. 7, 1978	"	Cancelled Donnie S. Inkerley REMC 4-4-80			John C. Henderson			Deed bk. 1073 334	Real Property Agre.
23231 Feb. 7, 1978	"	Cancelled Donnie S. Inkerley REMC 1-3-79			H. Ray Davis, et al			Deed/bk. 1073 335	Real Prop. Agre.

INDIRECT or MORTGAGEE Index to Real Estate Mortgages — Greenville County, S. C.

REG. U. S. PAT. OFFICE *Chas McCath* County Indexes Since 1888 An Identifying Trade Mark

 Open at Proper Tab according to First Letter or Letters of Name and refer to Buff Sub-Index sheet for page reference.

COTT FAMILY NAME INDEX No. 75 © 1949
MADE BY THE COTT INDEX COMPANY, COLUMBUS, OHIO
SOLD BY WALKER, EVANS & COGSWELL CO., CHARLESTON, S.C.

FILE NUMBER DATE OF RECORD	MORTGAGEES FAMILY NAMES	GIVEN NAMES ABCDEFGHIJ	GIVEN NAMES JKLMNO	GIVEN NAMES PQRSTUVWXYZ	MORTGAGORS	BOOK	PAGE	Amount	BRIEF DESCRIPTION, LOCATION, ETC. (Not Warranted)
23231 Feb. 7, 1978	First	Federal S & L Assn		^{Cancelled} 4-17-86 #34012 St Bk. 94-518	William J. Monahan, et al	Deed Bk. 1073	336		Real Prop. Agree
23231 Feb. 7, 1978	"	^{Cancelled} <i>Dennis S. Lankford</i>		9-15-81 #6914 St. Bk. 75-345	Frank E. Scribner, et al	Deed Bk. 1073	337		Real Prop. Agree.
23531 Feb. 9, 1978	"	"	"		John A. Watkins	1422	959	43,601	.74 "Foxcroft" Sec. 2 Lot 61 Chippendale Dr.
23565 Feb. 10, 1978	"	"	"		Kenneth J. Kirkland, et al	1422	976	30,000	00 Parkwood Sec. I Mauldin Lot 42 4 Pt. Lot 41 Oak Park Dr.
23582 Feb. 10, 1978	"	"	"		William C. Rothermel, et al	1423	17	60,000	00 S. 62 Ac. in Attainment Rd. 00 Foxrestingwood Sec 1
23587 Feb. 10, 1978	"	"	"		Joseph H. Ferguson	1423	86	59,350	00 Lot 35 Piney Grove Rd.
23612 Feb. 10, 1978	"	"	"		Richard B. Hill, et al	1423	51	26,000	00 Lot 63 Hickory Lane "Eastdale" 00 "Oakwood Acres"
23660 Feb. 10, 1978	"	"	"		Bobby L. Hughes, et al	1423	77	26,400	00 Lot 78 Live Oak Way
23689 Feb. 10, 1978	"	"	"		Derry L. Phillips, et al	1423	104	37,800	00 5.44 Acres near Gilmuth Mill 00 "Cantelony"
23791 Feb. 13, 1978	"	"	"		Leagy Ann Wheeler, et al	1423	156	26,600	00 Lot 29 Sheffield Dr., Sec. 1 00 County Eats. Sec. II
23783 Feb. 13, 1978	"	"	"		James J. Langdon, et al	1423	209	42,000	00 Lot 140 Carolina Way 00 "Coffstone acres"
23719 Feb. 13, 1978	"	"	"		M. Harriette McCrea	1423	212	22,950	00 H. Lot 17 Wedgewood ave. 00 "Gene Sound"
23718 Feb. 13, 1978	"	"	"		Michael W. Atkinson, et al	1423	215	34,200	00 Lot 23 Sametta Cr. 00 "Holly Tree"
23718 Feb. 13, 1978	"	"	"		Foot Hills Delta P. Inc.	1423	218	55,950	00 Lot 84 Spring Hill Dr.
23868 Feb. 14, 1978	"	"	"		Scott Carmel, et al	1423	300		Release lien by Judgment Rec. #79-286. for mtg see REM Book 1293 pg. 383
"	"	"	"		"	1423	304		

INDIRECT or MORTGAGEE Index to Real Estate Mortgages — Greenville County, S. C.

6-K

REG. U. S. PAT. OFFICE *Chas. M. Cott* County Indexes Since 1888 An Identifying Trade Mark


Open at Proper Tab according to First Letter or Letters of Name and refer to Buff Sub-Index sheet for page reference.

COTT FAMILY NAME INDEX No. 75 © 1949
MADE BY THE COTT INDEX COMPANY, COLUMBUS, OHIO
SOLD BY WALKER, EVANS & COGSWELL CO., CHARLESTON, S.C.

FILE NUMBER	MORTGAGEES	GIVEN NAMES	GIVEN NAMES	GIVEN NAMES	MORTGAGORS	BOOK	PAGE	Amount	BRIEF DESCRIPTION, LOCATION, ETC.
DATE OF RECORD	FAMILY NAMES	ABCDEFGHIJ	IJKLMNO	PQRSTUVWXYZ					(Not Warranted)
23963 Feb. 15 1978	First	Federal S	& L Assn.		<i>etal</i> John C. Henderson	1423	316	9,900	Mauldin Lot Evening Way,
23983 Feb. 15 1978	"	"	"	"	Olin E. Burgess, Jr. <i>etal</i>	1423	331	50,350	Way, River Road Lot 42 turn-around Shelland
23985 Feb. 15 1978	"	"	"	"	Bonner W. York, <i>etal</i>	1423	335	72,000	Peeble creek, Phase 1 Lot 196 Applejack Lane
23986 Feb. 15 1978	"	"	"	"	Carl S. Chapman	1423	338	16,850	McLead out. Lot 1 Cor. Green ave. &
24022 Feb. 15 1978	"	"	"	"	David L. Jones, <i>etal</i>	1423	351	26,500	Sec. II Lot 4 Hills of Scale ave.
24048 Feb. 15 1978	"	"	"	"	David C. Thomas, <i>etal</i>	1423	364	28,000	(E. North St.) Lot, Old Spth g. Rd.
24067 Feb. 15 1978	"	"	"	"	Cathy L. Willis <i>etal</i>	1423	367	26,100	Swille, Austin St. Lot 350 Westwood, Sec. IV
24086 Feb. 15 1978	"	"	"	"	Kenneth D. Fitcher <i>etal</i>	1423	378	43,650	Alhany woods, Sec. 1 Lot 5 Bulle Path Lane
23961 Feb. 15 1978	"	"	"	"	Roger J. Beebe, <i>etal</i>	1423	388	36,000	Re-Record Hillsborough Sec. 1, Coraect. Lot 14 Candlewood Ct.
" Feb. 15 1978	"	"	"	"	" " " "	1423	388		Re-Record Mtg. for orig. see R & M BK 1422 Pg. 524
24101 Feb. 16 1978	"	"	"	"	Jesse J. Martinez	1423	422	24,000	Sec. 1 Lot 18 Hampton ave.
24148 Feb. 16 1978	"	"	"	"	James S. Moore, <i>etal</i>	1423	425	41,750	Eastgate Village Lot 78 Bellamy Ct.
24188 Feb. 16 1978	"	"	"	"	Daniel L. Woodward <i>etal</i>	1423	467	40,050	Sec. 2 Holiday Hills O'neal St. Lot 47 1/2 Lot 46 Lee Cr.
24188 Feb. 16 1978	"	"	"	"	Walter J. Demgellis	1423	470	30,500	Hgts. Lot 34 Maxey ave. Cochran
24320 Feb. 17 1978	"	"	"	"	J & J Corp.	1423	525	27,950	"Berea Forest" Sec. 2 Lot 93 Berea Forest Cr.
24320 Feb. 17 1978	"	"	"	"	J & J Corp.	1423	528	27,950	"Berea Forest" Sec. 2 Lot 106 Berea Forest Cr.

INDIRECT or MORTGAGEE Index to Real Estate Mortgages — Greenville County, S. C.

REG. U. S. PAT. OFFICE *Chas. McCatt* County Indexes Since 1888 An Identifying Trade Mark

 Open at Proper Tab according to First Letter or Letters of Name and refer to Buff Sub-Index sheet for page reference.

COTT FAMILY NAME INDEX No. 75 © 1949
MADE BY THE COTT INDEX COMPANY, COLUMBUS, OHIO
SOLD BY WALKER, EVANS & COGSWELL CO., CHARLESTON, S.C.

FILE NUMBER DATE OF RECORD	MORTGAGEES FAMILY NAMES	GIVEN NAMES ABCDEFGHIJ	GIVEN NAMES JKLMNO	GIVEN NAMES PQRSTUVWXYZ	MORTGAGORS	BOOK	PAGE	Amount	BRIEF DESCRIPTION, LOCATION, ETC. (Not Warranted)
24320 Feb. 17, 1978	First	Federal S	& L Assn.		<i>J N J Corp.</i>	1423	531	.00 28,800	"Blea Forest" Sec. 2 Lot 94 Blea Forest Cr.
24323 Feb. 17, 1978	"	"	"		<i>Douglas C. Lingo, et al</i>	1423	561	.00 28,000	"Woodland Hoys" near Meer Lot 51 Wayman Dr.
24308 Feb. 17, 1978	"	"	"		<i>George W. Hunt, et al</i>	1423	564	.00 49,000	"Huntington" Lot 8 Fenders Rd.
24368 Feb. 17, 1978	"	"	"		<i>D. J. Kay, et al</i>	1423	580	.00 22,600	Forig. hq. Regime Hunt #111 One Highlands
24414 Feb. 17, 1978	"	"	"		<i>Charles B. Fields, et al</i>	1423	620	.00 11,899	"Carolina Ct." Blk. A Lot 5 1/2th. lot 4 Eastland Dr.
24419 Feb. 17, 1978	"	"	"		<i>Richard E. Wiesen</i>	1423	626	.00 23,000	"Forester woods" Sec. 7 Mauldin Lot 97 Dalwood Ct.
24439 Feb. 17, 1978	"	"	"		<i>Dary Eugene Day, et al</i>	1423	636	.00 30,750	"Enchanted Forest" Lot 6 June Charming Dr.
24393 Feb. 17, 1978	"	"	"		<i>Samuel J. Sanders</i>	1423	643	.00 47,000	Roper Mt. Rd. H. Falls 314 = 5.62 acs.
24395 Feb. 17, 1978	"	"	"		<i>Mary R. Epting</i>	1423	647	.00 37,000	"Wellington Green" Sec. II Lot 24 Imperial Dr.
24418 Feb. 17, 1978	"	"	"		<i>Jessie J. Treadway</i>	1423	652	.00 25,000	5.09 acs. Thiffin Mill Rd. accs" Sec. 3
24369 Feb. 17, 1978	"	"	"		<i>Blaine U. Lynn, et al</i>	1423	677	.00 31,800	Lot 5 Etowah Dr. "Fannington" "Fresh meadow Farm"
24315 Feb. 17, 1978	"	"	"		<i>Steven Charles Surle, Inc.</i>	1423	683	.00 34,450	Lot 41 Pine Ridge Dr. "Heritage Lakes"
24327 Feb. 17, 1978	"	"	"		<i>George O' Shields, et al</i>	1423	690	.00 37,000	Lot 73 Andalusian Mills for mtg. see Elm St. 1112 pg. 12
24303 Feb. 17, 1978	"	"	"		<i>John H. Allison, et al</i>	1423	716	.00	Release lien by Judgment Rec # 77-5685 for mtg. see R.E. p. 14 1/2 pg. 200
24297 Feb. 17, 1978	"	"	"		<i>Doringer Road Land Co.</i>	1423	722	.00	Release lot 57 Doringer Rd. see 6
24475 Feb. 20, 1978	"	"	"		<i>Wayne L. Steblina, et al</i>	1423	749	.00 38,000	Setony woods Sec. 4 Lot 53 Chambliss Dr. + Setony Rd.

INDIRECT or MORTGAGEE Index to Real Estate Mortgages — Greenville County, S. C.

6-1
()

REG. U. S. PAT. OFFICE *Chas McCott* County Indexes Since 1888 An Identifying Trade Mark


Open at Proper Tab according to First Letter or Letters of Name and refer to Buff Sub-Index sheet for page reference.

COTT FAMILY NAME INDEX No. 75 © 1949
MADE BY THE COTT INDEX COMPANY, COLUMBUS, OHIO
SOLD BY WALKER, EVANS & COGSWELL CO., CHARLESTON, S.C.

FILE NUMBER DATE OF RECORD	MORTGAGEES FAMILY NAMES	GIVEN NAMES ABCDEFGHIJ	GIVEN NAMES JKLMNO	GIVEN NAMES PQRSTUVWXYZ	MORTGAGORS	BOOK	PAGE	Amount	BRIEF DESCRIPTION, LOCATION, ETC. (Not Warranted)
24475 Feb. 20, 1978	First	Federal S & L Assn.			Gordon R. Lane, et al	1423	755	.00 40,000	austeri st. 1.50 acs. Bethel Rd.
24475 Feb. 20, 1978	"	"	"	"	Robert B. Jordan, et al	1423	762	.00 45,000	Deminger Place, sec. 7 Lot 10 Richfield Ter.
24561 Feb. 20, 1978	"	"	"	"	Edwin Phil Neas, et al	1423	769	.00 32,250	Berea Forest, sec. 2 Lot 128 Berea Forest Cr.
24504 Feb. 20, 1978	"	"	"	"	M. J. Hoffitt, Inc.	1423	772	.00 62,000	Sugar creek map 5 Lot 119 Sun meadow Rd.
24510 Feb. 20, 1978	"	"	"	"	Roger D. Woodell, et al	1423	814	.00 15,000	Chick spr. st. Lot 15 Vaughan St.
24533 Feb. 20, 1978	"	"	"	"	Nora H. Williams, et al	1423	822	.00 16,400	"Camilla Park" sec. 7 Pt. lots 118 + 119 map st.
24472 Feb. 20, 1978	"	"	"	"	Lewis W. Freeman, Jr., et al	1423	833	.00 7,850	1.5 acs. Allham Rd. "Conecrade I"
24462 Feb. 20, 1978	"	"	"	"	Bobby Charles Harrison	1423	836	.00 39,150	Lot 105 Sumner Hill Rd. Suff. In Mt. on Kim Rd. 1294 pg. 755 Refer lots 93, 94 + 106 Berea Forest
24483 Feb. 20, 1978	"	"	"	"	J & J Corporation	1423	852	.00	"Deminger Place" sec. 7
24583 Feb. 21, 1978	"	"	"	"	William M. Livingston	1423	870	.00 39,100	Lot 23 Richfield Terrace
24674 Feb. 21, 1978	"	"	"	"	Delores B. Mitchell, et al	1423	892	.00 11,250	Pt. lot 18 wildwood Rd.
24703 Feb. 21, 1978	"	"	"	"	Alfred Markus White	1423	923	.00 34,650	2 parcels "Peeble creek" phase 1
24697 Feb. 21, 1978	"	"	"	"	Thomas Paul Paul	1423	929	.00 55,000	Lot 49 Whittier Way
24618 Feb. 21, 1978	"	"	"	"	Barton R. Swalm, et al	1423	935	.00 55,000	"Sugar creek" sec. 1 Lot 161 meadow creek Ct.
24718 Feb. 22, 1978	"	"	"	"	Joseph K. Costello, et al	1423	964	.00 50,000	Flipp over Camilla Pt. also lot Pt. lots 48 + 49 Con. Small +
24797 Feb. 22, 1978	"	"	"	"	Franklin Enterprises, Inc.	1424	5	.00 55,200	Sec. 1 + 2, Nally Hill Lot 5 Nally Hill Lane

INDIRECT or MORTGAGEE Index to Real Estate Mortgages — Greenville County, S. C.

REG. U. S. PAT. OFFICE *Cott* County Indexes Since 1888 An Identifying Trade Mark

 Open at Proper Tab according to First Letter or Letters of Name and refer to Buff Sub-Index sheet for page reference.

COTT FAMILY NAME INDEX No. 75 © 1949
MADE BY THE COTT INDEX COMPANY, COLUMBUS, OHIO
SOLD BY WALKER, EVANS & COGSWELL CO., CHARLESTON, S.C.

FILE NUMBER DATE OF RECORD	MORTGAGEES FAMILY NAMES	GIVEN NAMES ABCDEFGHIJ	GIVEN NAMES JKLMNO	GIVEN NAMES PQRSTUVWXYZ	MORTGAGORS	BOOK	PAGE	Amount	BRIEF DESCRIPTION, LOCATION, ETC. (Not Warranted)
24789 Feb. 22, 1978	First	Federal S & L Assn.			Johnny N. Bragg, et al	1424	20	.00 37,800	(Childress Dr.) Lot 9 Fairfax Dr.
24831 Feb. 23, 1978	"	"	"		Billy J. Cash, et al	1424	39	.00 12,000	Bl. C. "Edwards Forest" Lot 67 old Indian trail
24866 Feb. 23, 1978	"	"	"		James Ellis Bennett	1424	65	.00 20,000	"Orchard acres" Lot 48 Lee Rd. Sec. II
24832 Feb. 23, 1978	"	"	"		John A. Balen, Inc.	1424	91	.00 45,200	Re-Record Correct. mtg. For orig. see R 64 p. 1422 of 721. Lot 76
"	"	"	"		" " "	1424	91	.00	Re-Record "Deverger Place" Sec. III
24872 Feb. 23, 1978	"	"	"		Robert A. Adler, et al	1424	98	.00 39,850	"Poplars Sec. II" Lot 229 Winterfield Place
24998 Feb. 24, 1978	"	"	"		Phillip R. Zullo, et al	1424	116	.00 43,700	"Heathwood" Lot 61 Heathwood Dr.
25022 Feb. 24, 1978	"	"	"		Chester Eugene Header	1424	149	.00 17,600	Bainbridge Dr. Lot 2 Cor. Wellcome Rd. +
25051 Feb. 24, 1978	"	"	"		Jerry N. Chambers, et al	1424	174	.00 51,950	Forest Hill, Chick Hwy. 20 Lot 13 Bridgemoor ave.
25021 Feb. 24, 1978	"	"	"		Ventures, a Partn.	1424	180	.00 95,000	Selham Rd. Butler, 20 15.5 ac. (Tracts 5, 6, 87)
25094 Feb. 27, 1978	"	"	"		Bennett N. Alford, et al	1424	212	.00 41,800	Spring "Sec. II" Lot 68 Holly Lane "Holly
25113 Feb. 27, 1978	"	"	"		Mary D. DeShields, et al	1424	245	.76 17,929	Phony "Cathlamet" Sec. I Lot 22 Sheffield Dr. + Chaucer
25114 Feb. 27, 1978	"	"	"		Mitchell R. Swings	1424	427	.00 21,000	Lot 8 Young Rd. Forest "Sec. III"
25106 Feb. 27, 1978	"	"	"		Billy Ray Brown, et al	1424	435	.00 37,500	Lot 68 anon Dr. "Sheffield"
25101 Feb. 27, 1978	"	"	"		United Builders, Inc.	1424	438	.00 31,950	"The Meadows" Lot 19 Rising Sun Ct. Sec. II
25382 Feb. 28, 1978	"	"	"		Franklin Enterprises, Inc.	1424	534		For mtg. see Ebn Bk. 1410 pg. 494 Release lot 5 Holly Hill Sec I + II

INDIRECT or MORTGAGEE Index to Real Estate Mortgages — Greenville County, S. C.

6-M
()

REG. U. S. PAT. OFFICE *Chas McCott* County Indexes Since 1888 An Identifying Trade Mark


☞ Open at Proper Tab according to First Letter or Letters of Name and refer to Buff Sub-Index sheet for page reference.

COTT FAMILY NAME INDEX No. 75 © 1949
MADE BY THE COTT INDEX COMPANY, COLUMBUS, OHIO
SOLD BY WALKER, EVANS & COGSWELL CO., CHARLESTON, S.C.

FILE NUMBER	MORTGAGEES	GIVEN NAMES	GIVEN NAMES	GIVEN NAMES	MORTGAGORS	BOOK	PAGE	Amount	BRIEF DESCRIPTION, LOCATION, ETC. (Not Warranted)
DATE OF RECORD	FAMILY NAMES	ABCDEFGHIJ	IJKLMNO	PQRSTUVWXYZ					
25248 Feb. 28 1978	First	Federal S	& L Assn		Jackie B. Evans, etal	1424	451	.00 53,000	"Done Tree" Lot 82 Done Tree Rd.
25313 Feb. 28 1978	"	"	"	"	Stanley Williams, etal	1424	473	.00 59,200	"Apple Creek" Phase 1 Lot 168 Apple Creek Dr.
25305 Feb. 28 1978	"	"	"	"	John P. Quattlebaum, etal	1424	478	.00 18,900	Chick Spg. Rd. Lot 9 Pine Knoll Dr.
25311 Feb. 28 1978	"	"	"	"	Patrick E. Browning	1424	486	.00 33,250	"Richmond Hills" Sec. 2 Lot 65 Melvin Ct.
25312 Feb. 28 1978	"	"	"	"	N. Steven Pettit, etal	1424	492	.00 43,600	"Cedar Grove" Mauldin Lot 57 Pinehurst Dr.
25375 Feb. 28 1978	"	"	"	"	Jack A. Noller, etal	1424	531	.00 49,800	"Westcliffe" Lot 112 Westcliffe Way
25412 Feb. 28 1978	"	"	"	"	Donald R. Savage	1424	542	.00 37,500	Sec. 8. "Lower Estate" Lot 234 Buckingham Rd.
25297 Feb. 28 1978	"	"	"	"	Francis J. Mouton, etal	1424	575	.00 36,100	"Mountain Jubilee" Lot 32 Appletree Ct.
25262 Feb. 28 1978	"	"	"	"	Walter E. Palmer, Jr., etal	1424	578	.00 38,500	Lots 112 "Westcliffe" "Limeforest"
25341 Feb. 28 1978	"	"	"	"	Richard Wayne Sedner	1424	564	.00 30,700	Lot 201 Ashwood Dr.
25307 Feb. 28 1978	"	"	"	"	Robert J. Hone, etal	1424	567	.00 61,550	Lot 179 Stone Ridge Rd. + Oak Ridge Ct. "Sugar Creek" Sec. 1 map 2
"	"	"	"	"	" " "	1424	567		
25341 Feb. 28 1978	"	"	"	"	Freddie W. Sullivan	1424	572	.00 29,000	4 acres Chick Spg. Rd.
25247 Feb. 28 1978	"	"	"	"	Robert W. Knepple, etal	1424	585	.00 26,100	"Wallywood" Lot 11 Deer Creek Dr.
25416 Mar. 1 1978	"	"	"	"	Jackson Leece Coopersing	1424	595	.00 42,700	"Woodharbor" Lot 5 Woodharbor Dr.
25427 Mar. 1 1978	"	"	"	"	William F. Algray, etal	1424	622	.00 105,000	Vally Bend, Sec. 1 near meadowstone Lot 7 Cor. Old Stone Rd. + High

INDIRECT or MORTGAGEE Index to Real Estate Mortgages — Greenville County, S. C.

() REG. U. S. PAT. OFFICE *Chas McCott* County Indexes Since 1888 An Identifying Trade Mark

 Open at Proper Tab according to First Letter or Letters of Name and refer to Buff Sub-Index sheet for page reference.

COTT FAMILY NAME INDEX No. 75 © 1949
MADE BY THE COTT INDEX COMPANY, COLUMBUS, OHIO
SOLD BY WALKER, EVANS & COGSWELL CO., CHARLESTON, S. C.

FILE NUMBER DATE OF RECORD	MORTGAGEES FAMILY NAMES	GIVEN NAMES ABCDEFGHIJ	GIVEN NAMES JKLMNO	GIVEN NAMES PQRSTUVWXYZ	MORTGAGORS	BOOK	PAGE	Amount	BRIEF DESCRIPTION, LOCATION, ETC. (Not Warranted)
25498 Mar. 1, 1978	First	Federal S & L Assn.			Bruce Wayne Jones	1424	632	26,550 ^{.00}	Lot 1 State Hwy. 101
25492 Mar. 1, 1978	"	"	"		Louise M. Hughes	1424	722	30,600 ^{.00}	Lot 5 Esile St. Sec. 8
25491 Mar. 1, 1978	"	"	"		George O'Shields Sr.	1424	725	37,200 ^{.00}	"Heritage Lakes" Lot 152 Pine East sum
25490 Mar. 1, 1978	"	"	"		Sally Joseph Smith	1424	728	27,000 ^{.00}	"Homewood acres" Sec. II Lot 96 Leewood Dr. Club View Hpts.
25424 Mar. 1, 1978	"	"	"		Cynthia L. Beck	1424	737	30,000 ^{.00}	Lot 19 Newham Blvd. Rd. "Belmont Hpts."
25498 Mar. 1, 1978	"	"	"		Jimmy A. Wolfe, et al	1424	744	35,000 ^{.00}	Lot 46 S. P. Lot 45 Montclair
25587 Mar. 2, 1978	"	"	"		Arnold P. Schumaker a partner	1424	759	50,000 ^{.00}	"Forester woods" Sec. II Mauldin Lot 103 Overlook Rd.
25625 Mar. 2, 1978	"	"	"		Deuenger Road Land Co.	1424	798	140,700 ^{.00}	Family center, also lots 4.257 ac. "Deuenger Place Sec. 1
25598 Mar. 2, 1978	"	"	"		George W. Chittenden	1424	818	43,000 ^{.00}	Lot 32 Deuenger Place"
25618 Mar. 2, 1978	"	"	"		Leslie Ann Trapp	1424	823	13,000 ^{.00}	Lot D Robinson St.
25701 Mar. 3, 1978	"	"	"		Larry Sidney Nelson	1424	860	52,250 ^{.00}	Cl. Deuenger Place, Sec. 1 Lot 39 Cul. St. Sae Longstreet Lane "Blair Estate"
25776 Mar. 3, 1978	"	"	"		Robert W. Olson, et al	1424	933	45,000 ^{.00}	Lot 9 Pelham Rd. + Cameron "Apple Hill" Phase I
25806 Mar. 3, 1978	"	"	"		Ronald W. Younts, et al	1424	919	57,200 ^{.00}	Lot 102 Whitten Way "Pete's Estate" Sec. II
25781 Mar. 3, 1978	"	"	"		James A. Land, et al	1424	922	34,350 ^{.00}	Lot 134 Del Norte Rd. "Del "Sunbrook" tract"
25777 Mar. 3, 1978	"	"	"		Randolph D. Broome	1424	925	46,750 ^{.00}	Lot 16 Cameron Cr.
25751 Mar. 3, 1978	"	"	"		J. E. Bostic, et al	1424	928	50,400 ^{.00}	"Kingsgate" Sec. II Lot 137 Quindon Cr.

INDIRECT or MORTGAGEE Index to Real Estate Mortgages — Greenville County, S. C.

6-N
()

REG. U. S. PAT. OFFICE *Chas. McCorkle* County Indexes Since 1888 An Identifying Trade Mark

Open at Proper Tab according to First Letter or Letters of Name and refer to Buff Sub-Index sheet for page reference.

COTT FAMILY NAME INDEX No. 75 © 1949
MADE BY THE COTT INDEX COMPANY, COLUMBUS, OHIO
SOLD BY WALKER, EVANS & COGSWELL CO., CHARLESTON, S.C.

FILE NUMBER DATE OF RECORD	MORTGAGEES FAMILY NAMES	GIVEN NAMES ABCDEFGHIJ	GIVEN NAMES JKLMNO	GIVEN NAMES PQRSTUVWXYZ	MORTGAGORS	BOOK	PAGE	Amount	BRIEF DESCRIPTION, LOCATION, ETC. (Not Warranted)
25745 Mar. 3, 1978	First	Federal S	& L Assn.		Doris D. Jenkins	1424	939	42,400	Lot Black Dr. "Kingsgate"
25744 Mar. 3, 1978	"	"	"	"	James R. Dague, etal	1424	942	49,400	Lot 42 Kenilworth Dr. "Henderson Forest"
25740 Mar. 3, 1978	"	"	"	"	Ralph E. Thompson, etal	1424	945	37,600	Lot 52 Meredith Lane Book 1424 pp 798
25628 Mar. 2, 1978	"	"	"	etal	Devinger Rd. Land Co.	1074	624		Deed Bk. Agreement - for mtg. - see Rem of Prof. League
25828 Mar. 3, 1978	"	"	S & L Assn.		Thomas D. Willey, etal	1424	991	20,850	Unit 38 Suburban Hwy. "Lorena Hill"
25852 Mar. 6, 1978	"	"	"	"	Jimmy L. Stephens	1425	33	30,800	Lot 314 Lorena Dr. "Holly Hill Plantation"
25853 Mar. 6, 1978	"	"	"	"	Thomas E. Nantzell, etal	1425	36	50,000	Lot 33 Plantation Dr.
25854 Mar. 6, 1978	"	"	"	"	M. W. Brock	1425	39	28,700	Lot 5 Whaley Rd. Stone #1
25892 Mar. 6, 1978	"	"	"	"	Willie R. Farmer	1425	45	7,425	Lot 9 Reedy acres "Lena Hill Estab" sec. III
25855 Mar. 6, 1978	"	"	"	"	James M. McCollie, etal	1425	81	40,000	Lot 24 Lena Lea See mtg. see Rem Bk. 1291 pp. 507
25950 Mar. 6, 1978	"	"	"	"	John H. Haymore (was Agnes M. Finley)	1424	978		Mod. 7 Assumption Agreement sec. 2 "Dobson"
26064 Mar. 7, 1978	"	"	"	"	Agnes M. Hally	1425	142	14,000	Lot 184 Lynhurst Dr. "Pinchuck" chkd app. #1
26189 Mar. 7, 1978	"	"	"	"	Ethel J. Brooks	1425	188	20,900	Lot 18 Lynhurst Dr. Bl. C "Solony woods" chkd app. #1
26179 Mar. 7, 1978	"	"	"	"	Jammy E. King, etal	1425	200	23,154	Lot 19 Kingsridge Dr. "Hatter's Cove"
26174 Mar. 7, 1978	"	"	"	"	Mrs. C. Fohl, etal	1425	218	10,000	Lot 60161 Bridgeway Ct. "Dunlap Mills"
26115 Mar. 7, 1978	"	"	"	"	Raymond D. Hilliland	1425	241	20,750	Lot 118 Smythe ave. sec. 4

INDIRECT or MORTGAGEE Index to Real Estate Mortgages — Greenville County, S. C.

REG. U. S. PAT. OFFICE *Chas McCath* County Indexes Since 1888 An Identifying Trade Mark

Open at Proper Tab according to First Letter or Letters of Name and refer to Buff Sub-Index sheet for page reference.

COTT FAMILY NAME INDEX No. 75 © 1949
MADE BY THE COTT INDEX COMPANY, COLUMBUS, OHIO
SOLD BY WALKER, EVANS & COGSWELL CO., CHARLESTON, S.C.

FILE NUMBER	MORTGAGEES	GIVEN NAMES	GIVEN NAMES	GIVEN NAMES	MORTGAGORS	BOOK	PAGE	Amount	BRIEF DESCRIPTION, LOCATION, ETC. (Not Warranted)
DATE OF RECORD	FAMILY NAMES	ABCDEFGH	IJKLMNO	PQRSTUVWXYZ					
26268 Mar. 8, 1978	First	Federal S & L Assn.			Charles D. Turner Jr. et al	1425	293	.00	Mfg. showbrook Farms.
26278 Mar. 8, 1978	"	"	"	"	Michael P. Chapman et al	1425	302	26,600	Lot 5, Lorraine Drive, Fairview Tp.
26280 Mar. 8, 1978	"	"	"	"	Marvin R. Walker et al	1425	307	19,000	2 acc. Log Shoals Rd. woods" Sec III, IV
26294 Mar. 8, 1978	"	"	"	"	Alvin M. Kinney	1425	310	6,200	Lot 53 Cherry Hill Rd. Forrester
25898 Mar. 6, 1978	"	"	"	"	Deceased 8-27-79 # 6867 set bk 68-157 Ducius C. Allen, et al	Deed Book		20,800	Lot 6 + Pt Lot 5 Scott ave
25898 Mar. 6, 1978	"	"	"	"	Deceased 11-30-78 # 16720 set BK 62-832 James A. Jackson, et al	Deed Book	1074	745	Real Prop. Agree.
25898 Mar. 6, 1978	"	"	"	"	Horton G. Johnson, Jr. et al	Deed Book	1074	746	Real Prop. Agree.
25898 Mar. 6, 1978	"	"	"	"	Deceased # 13376 set BK 62-134 G. Kenneth Kuykendall, Jr. et al	Deed Book	1074	747	Real Prop. Agree.
25898 Mar. 6, 1978	"	"	"	"	Deceased 5-25-79 # 34494 set BK 66-739 Allie Kimble	Deed Book	1074	748	Real Prop. Agree.
25898 Mar. 6, 1978	"	"	"	"	Deceased 9-13-78 # 8307 set BK 61-21 Edward F. Sacks, et al	Deed Book	1074	749	Real Prop. Agree.
25898 Mar. 6, 1978	"	"	"	"	Deceased 7-31-78 # 3308 set BK 59-644 Helifton L. Richard	Deed Book	1074	750	Real Prop. Agree.
26352 Mar. 9, 1978	"	"	"	"	Deceased 9-22-80 # 7115 set BK 71-1700 Homer Hill, Jr. et al	Deed Book	1074	751	Real Prop. Agree.
26386 Mar. 9, 1978	"	"	"	"	Donald W. Cannon et al	1425	370	24,500	Real Prop. Agree. Terrace "A" & "B" Lot 31 Terrace Lane, Heritage Lakes
26404 Mar. 9, 1978	"	"	"	"	Hallett Builders, Inc. et al	1425	380	36,500	Lot 75 "Indulysign Tr" "Antinbury" Sec. I
26421 Mar. 9, 1978	"	"	"	"	Kenneth Ray Crawley et al	1425	457	28,350	Lot 6 Sheffield Dr.
26428 Mar. 9, 1978	"	"	"	"	Ronnie D. Young et al	1425	460	43,150	"Hazelwood City" Sec II Lot 40 Mellwood Dr.

INDIRECT or MORTGAGEE Index to Real Estate Mortgages — Greenville County, S. C.

6-0
()

REG. U. S. PAT. OFFICE *Chas McCatt* County Indexes Since 1888 An Identifying Trade Mark


☞ Open at Proper Tab according to First Letter or Letters of Name and refer to Buff Sub-Index sheet for page reference.

COTT FAMILY NAME INDEX No. 75 © 1949
MADE BY THE COTT INDEX COMPANY, COLUMBUS, OHIO
SOLD BY WALKER, EVANS & COGSWELL CO., CHARLESTON, S.C.

FILE NUMBER	MORTGAGEES	GIVEN NAMES	GIVEN NAMES	GIVEN NAMES	MORTGAGORS	BOOK	PAGE	Amount	BRIEF DESCRIPTION, LOCATION, ETC. (Not Warranted)
DATE OF RECORD	FAMILY NAMES	ABCDEFGHIJ	IJKLMNO	PQRSTUVWXYZ					
26320								.00	Paris mt. Tp.
Mar. 9, 1978	First	Federal S & L Assn.			Ronald E. Farmer et al	1425	490	52,000	Lot 109 Crestwood Dr. "Buxton"
26490								.00	Mauldin
Mar. 10, 1978	"	"	"	"	Jerry B. Phillips	1425	521	42,000	Lot 41 Rita St. Bishop 1/2 ct.
26504								.00	Lake Forest
Mar. 10, 1978	"	"	"	"	Michael S. Zack et al	1425	538	42,250	Lot 133 Hermitage Rd.
26569								.00	River Downs
Mar. 10, 1978	"	"	"	"	Edward F. Kirby et al	1425	565	45,000	Lot 41 Shetland Way
26571								.00	Hills Sec V
Mar. 10, 1978	"	"	"	"	Bradley E. League et al	1425	568	32,250	Lot 72 Fauquier Cir. Colonial
26600								.00	
Mar. 10, 1978	"	"	"	"	Richard L. Truesdell et al	1425	617	31,500	Lot 29 Nobel St. (Penarth St.)
26494								.00	Heritage Hills
Mar. 10, 1978	"	"	"	"	Jerry O. Connell et al	1425	644	15,000	Lot 146 Old Spartanburg Rd.
26498								.00	Wood Mauldin
Mar. 10, 1978	"	"	"	"	Footville Delta P. Inc.	1425	635	54,200	Lot 75 Miller Rd. Forest
26498								.00	Holly Tree
Mar. 10, 1978	"	"	"	"	Footville Delta P. Inc.	1425	638	51,950	Lot 91 Spring Hill Dr.
26490								.00	Rd. less strip abt Wedge Buncombe Rd.
Mar. 10, 1978	"	"	"	"	Clarence Cooper et al	1425	647	35,000	Lot Cor. Whitner St. & Buncombe
26612								.00	Woodhedge Sec I
Mar. 10, 1978	"	"	"	"	J. A. La Jore et al	1425	653	26,000	Lot 31 Bluestone Ct.
26511								.00	Jay mtg. see REm Bk. 1235 pg. 85
Mar. 10, 1978	"	"	"	"	William N. Cohen et al	1425	669		Release line from Judgment & Sale # 78-688
26509								.00	Jay mtg. see REm Bk. 1394 pg. 755
Mar. 10, 1978	"	"	"	"	J. N. J. Corporation	1425	671		Release lot 136 River Forest Sec II
26748								.00	
Mar. 13, 1979	"	"	"	"	D. J. Kay et al	Re-Record		22,600	Consol. mtg. for orig. see REm
"	"	"	"	"	"	1425	754		Bk. 1423 pg. 580. sub # 111 see
"	"	"	"	"	"	Re-Record			Highlands, Orig. Prop. Begin
26694						1425	754		lots
Mar. 13, 1978	"	"	"	"	Walker Co., Inc.	1425	784	35,600	Lot 1 Maun Dr. "Rustic"

INDIRECT or MORTGAGEE Index to Real Estate Mortgages — Greenville County, S. C.

() REG. U. S. PAT. OFFICE *Chas. McCott* County Indexes Since 1888 An Identifying Trade Mark

 Open at Proper Tab according to First Letter or Letters of Name and refer to Buff Sub-Index sheet for page reference.

COTT FAMILY NAME INDEX No. 75 © 1949
MADE BY THE COTT INDEX COMPANY, COLUMBUS, OHIO
SOLD BY WALKER, EVANS & COGSWELL CO., CHARLESTON, S.C.

FILE NUMBER DATE OF RECORD	MORTGAGEES FAMILY NAMES	GIVEN NAMES ABCDEFGHIJ	GIVEN NAMES JKLMNO	GIVEN NAMES PQRSTUVWXYZ	MORTGAGORS	BOOK	PAGE	Amount	BRIEF DESCRIPTION, LOCATION, ETC. (Not Warranted)
26757 Mar. 14, 1978	First	Federal S & L Assn.			Robbie A. Black, et al	1425	810	.00 20,000	Prop. Lot 33 Leona ave. N. H. Cox
26758 Mar. 14, 1978	"	"	"	"	James V. Amiel, et al	1425	813	.00 37,950	"Beekwood" Lot 10 Alex Court
26810 Mar. 14, 1978	"	"	"	"	Robert J. Greene, et al	1425	856	.00 31,350	"Calongl. Hills" Sec. 1 Lot 64 Brighton Lane
26860 Mar. 14, 1978	"	"	"	"	Jon A. Foster, et al	1425	868	.00 50,350	"Sheffield Forest" Sec. III Lot 90 Confederate Cr.
26880 Mar. 14, 1978	"	"	"	"	Lita K. Murphy	1425	880	.00 30,400	"McSwain Gardens" Lot 111 Beaufort St. Sec. 2
26785 Mar. 14, 1978	"	"	"	"	Andra, Inc.	1425	903	.00 26,250	Lot 6 Aris Rd. "Edwards Forest Hpts"
26785 Mar. 14, 1978	"	"	"	"	William J. Peely, Jr. et al	1425	906	.00 47,200	Lots 78 & 79 Old Mill Rd.
26848 Mar. 14, 1978	"	"	"	"	W. D. Lymbrough	1425	934		Release lot 75 Forester's Wood Sec 7 farmy. on R.E.M. St. 1211 pp. 745 & Contain. Mt. Bk. 1367 pp. 170
26890 Mar. 15, 1978	"	"	"	"	John N. Parnell, Jr.	1425	938	.00 29,500	"Kanathas" Lot 14 Stewart St. Blk. C
26895 Mar. 15, 1978	"	"	"	"	Ronald E. Murray, et al	1425	953	.00 42,700	"Candler E" Lot 120 Bunker Hill Rd.
26970 Mar. 15, 1978	"	"	"	"	David J. Hayes, et al	1425	990	.00 39,800	also lot. + 2 more Lot R/W motor fuel Club Rd.
26973 Mar. 15, 1978	"	"	"	"	William N. Moore, et al	1425	996	.81 36,297	Wesport Dr. "Cambridge Park" Lot 74 Cor. Denonwood Ct. +
27045 Mar. 15, 1978	"	"	"	"	Thomas C. Anders, Jr. et al	1426	42	.00 41,333	Lot 15 "Wood Harbor"
27012 Mar. 15, 1978	"	"	"	"	Dell Smith Co.	1426	45	.01 54,200	Lot 24 Candler way "Candler garage"
27011 Mar. 15, 1978	"	"	"	"	Charles R. Patterson, et al	1426	51	.00 21,000	Lot 24 Candler way "Candler garage"

INDIRECT or MORTGAGEE Index to Real Estate Mortgages — Greenville County, S. C.

6-P
()

REG. U. S. PAT. OFFICE *Chas McCott* County Indexes Since 1888 An Identifying Trade Mark

☞ Open at Proper Tab according to First Letter or Letters of Name and refer to Buff Sub-Index sheet for page reference.

COTT FAMILY NAME INDEX No. 75 © 1949
MADE BY THE COTT INDEX COMPANY, COLUMBUS, OHIO
SOLD BY WALKER, EVANS & COGSWELL CO., CHARLESTON, S. C.

FILE NUMBER DATE OF RECORD	MORTGAGEES FAMILY NAMES	GIVEN NAMES ABCDEFGH	GIVEN NAMES IJKLMNO	GIVEN NAMES PQRSTUVWXYZ	MORTGAGORS	BOOK	PAGE	Amount	BRIEF DESCRIPTION, LOCATION, ETC. (Not Warranted)
27002 Mar. 15 1978	First	Federal S	& L Assn.		William E. Smith, et al	1426	51	.00	Sec. 7
26887 Mar. 15 1978	"	"	"		Charles E. Alexander, Jr.	1426	61	47,200	Lot 28 "Devenger Place" ³⁰ "Valley Haven Sec." Sec. III Ordeal
27050 Mar. 15 1978	"	"	"		B.C.H. Company, Inc.	1426	74	.00	Lots 3, 4, 15 Memorial Dr. 2 1/2 ac. mtg. sec. Elm Bk. 1137 pg. 326 Release lot Pelham Rd. Butler Sp.
27127 Mar. 16 1978	"	"	"		Hugh C. Winslow, Jr.	1426	108	45,450	"Buxton" Lane mtn. sp. Lot 10 Spanish Dr.
27168 Mar. 16 1978	"	"	"		Warren Roggins, Jr.	1426	127	.00	"Sunceel" Lot 32 Huntcrest Rd.
27183 Mar. 16 1978	"	"	"		Lewis B. Jarvis, et al	1426	149	30,000	Dunblin Sp. 29.21 ac. Dunblin Bridge Rd.
27164 Mar. 16 1978	"	"	"		Ben C. Sanders	1426	155	.00	Lot 18 Pine Brook Forest
27173 Mar. 16 1978	"	"	"		James N. Watson, et al	1426	179	44,800	"meadowbrook farms" Lot 9 Trause Dr.
27386 Mar. 17 1978	"	"	"		Randolph D. Baker, et al	1426	343	.00	2 1/2 ac. mtg. sec. Elm Bk. 1372 pg. 994 Med. 4 Assumption Agreement
27256 Mar. 17 1978	"	"	"		Rudolph P. Nichols	1426	208	15,600	Mar. Rd. Child Sp. sp. Lots 3, 4, 5, 6 Pt. lot 6 St.
27255 Mar. 17 1978	"	"	"		Marshall Alan Kay	1426	216	.00	Sec. 1 Oak Crest
27263 Mar. 17 1978	"	"	"		Adolph W. Massa	1426	225	22,000	Lot 56 Lynhurst Dr. Brook Glen Gardens
27310 Mar. 17 1978	"	"	"		C. Justin Skiland	1426	258	.00	Lot 70 Longmeadow Rd. "Kenswood"
27266 Mar. 17 1978	"	"	"		Wilma Norris Johnson	1426	263	42,800	Lot 9 Singing Pines Dr. "Kingsgate"
27254 Mar. 17 1978	"	"	"		Marcus Wayne Sanders	1426	271	43,600	Lot 67 Worthington Dr. Pineforest
27314 Mar. 17 1978	"	"	"		Bob Maxwell Ellis	1426	297	.00	Lot 182 Old Trail Rd. "Gray Fox Run"
								40,000	Lot 119 Gray Fox Sp.

INDIRECT or MORTGAGEE Index to Real Estate Mortgages — Greenville County, S. C.

REG. U. S. PAT. OFFICE *Chas McCott* County Indexes Since 1888 An Identifying Trade Mark

Open at Proper Tab according to First Letter or Letters of Name and refer to Buff Sub-Index sheet for page reference.

COTT FAMILY NAME INDEX No. 75 © 1949
MADE BY THE COTT INDEX COMPANY, COLUMBUS, OHIO
SOLD BY WALKER, EVANS & COGSWELL CO., CHARLESTON, S.C.

FILE NUMBER DATE OF RECORD	MORTGAGEES FAMILY NAMES	GIVEN NAMES ABCDEFGHIJ	GIVEN NAMES JKLMNO	GIVEN NAMES PQRSTUVWXYZ	MORTGAGORS	BOOK	PAGE	Amount	BRIEF DESCRIPTION, LOCATION, ETC. (Not Warranted)
27387 Mon. 17, 1978	First				John R. Longo, etal etal	1426	309	33,250	McDaniel Hgts. Lot 23 Cleveland St., Del Norte Estate
27382 Mon. 17, 1978	"	"	"	"	Howard W. Steadman Jr. etal	1426	328	29,400	Del Norte Rd. Lot 63 Del Norte Rd. Wildfire Eats. Sec. 3
27379 Mon. 17, 1978	"	"	"	"	Thomas Keith Judgins	1426	331	53,200	Lot 64 Woodwood Dr. "College Hgts"
27366 Mon. 17, 1978	"	"	"	"	David A. Laurine etal	1426	334	19,800	Lot 115 Auburn Cr., "Farmington"
27396 Mon. 20, 1978	"	"	"	"	Kenneth Linberger	1426	358	34,650	Lot 24 Clayton Dr., Sec IV "Woodharbor"
27423 Mon. 20, 1978	"	"	"	"	John C. White, Jr.	1426	372	42,250	Lot 10 Woodharbor Dr. "Holly Tree Plantation"
27486 Mon. 20, 1978	"	"	"	"	Robert J. Boisseau, etal	1426	408	9,750	Lot 35 Holly Tree Lane "Overlook Place" Sec. VII
27492 Mon. 20, 1978	"	"	"	"	William E. Smith, etal assoc. a. with.	1426	433	38,800	Lot 25 Richfield Terrace "Medical Park"
27550 Mon. 20, 1978	"	"	"	"	Memorial Medical	1426	440	86,250	Lot 17 Simpson St. "Memorial" "Lockwood Hgts."
27575 Mon. 21, 1978	"	"	"	"	Donald E. Balty	1426	471	22,700	Lot 43 Blue Mist Dr. "Pebble Creek" Phase I
27637 Mon. 21, 1978	"	"	"	"	Jerry D. Hatley, etal	1426	518	7,000	Lot 201 Pebble Creek Dr. "H. Heathwood"
27642 Mon. 21, 1978	"	"	"	"	Philip J. Howard, etal	1426	531	37,500	Lots 36 & 37 Canterbury Rd. "Tree Plantation"
27688 Mon. 21, 1978	"	"	"	"	Lee M. Yakum, etal	1426	556	73,450	Lot 98 Red Oak Rd. "Holly" See mtg. see REM. Pt. 1406 pg. 200
27661 Mon. 21, 1978	"	"	"	"	Deming Road Land Co.	1426	468		Release lot 28 Deming See mtg. see REM. Pt. 1724 pg. 798
27661 Mon. 21, 1978	"	"	"	"	Deming Road Land Co.	1426	577		Release lot 28 Deming "Tray Toy Run"
27709 Mon. 22, 1978	"	"	"	"	David N. Kelly	1426	594	41,000	Lot 105 Crownsale Dr.

INDIRECT or MORTGAGEE Index to Real Estate Mortgages — Greenville County, S. C.

6-9
()

REG. U. S. PAT OFFICE *Chas McCorkle* County Indexes Since 1888 An Identifying Trade Mark


Open at Proper Tab according to First Letter or Letters of Name and refer to Buff Sub-Index sheet for page reference.

COTT FAMILY NAME INDEX No. 75 © 1949
MADE BY THE COTT INDEX COMPANY, COLUMBUS, OHIO
SOLD BY WALKER, EVANS & COGSWELL CO., CHARLESTON, S.C.

FILE NUMBER DATE OF RECORD	MORTGAGEES FAMILY NAMES	GIVEN NAMES ABCDEFGH	GIVEN NAMES IJKLMNO	GIVEN NAMES PQRSTUVWXYZ	MORTGAGORS	BOOK	PAGE	Amount	BRIEF DESCRIPTION, LOCATION, ETC. (Not Warranted)
27821 Mar. 22, 1978	First	Federal S	& L Assn.		J. P. Medlock	1426	670	27,200	Paris View "Sec. 1" Lot 27 Paris View Dr.
27832 Mar. 22, 1978	"	"	"	"	Phillip S. Webb	1426	682	10,125	"For all" Lot 58 Jar Blvd.
27813 Mar. 22, 1978	"	"	"	"	Deminger Road Land Co. ^{apts.}	1426	692		2 nd mtg. du REM bk. 1424 pg. 798 Release Lot 91 Deminger Place Sec 7
27813 Mar. 22, 1978	"	"	"	"	Deminger Road Land Co. ^{apts.}	1426	693		2 nd mtg. du REM bk. 1424 pg. 798 Release lots 11 & 14 Deminger Place Sec 7
27946 Mar. 23, 1978	"	"	"	"	L. H. Malone, et al	1426	757	48,450	"Bealside" Sec. II Lot 22 Beals Dr.
27984 Mar. 23, 1978	"	"	"	"	Ashmore Bros., Inc.	1426	798	130,000	Hwy. 14 Chel Sp. 3P. Pt. g 42.90 acre tract
27990 Mar. 23, 1978	"	"	"	"	Johnny N. Cragg, et al	1426	820	37,800	Re-Record Consol. mtg. For orig. see REM bk. 1424 pg. 20. Lot 9 Fairfax Dr. (Childress Dr.)
"	"	"	"	"	" " "	1426	820		"
27871 Mar. 23, 1978	"	"	"	"	Vien Chuc To, et al	1426	709	33,700	"Moonville Realty" Lot 8 Emily Lane
28209 Mar. 24, 1978	"	"	"	"	Deminger Road Land Co. ^{apts.}	1426	998		2 nd mtg. du REM bk. 1424 pg. 798 Release lot 82 Deminger Place Sec 3
28210 Mar. 24, 1978	"	"	"	"	Pebbleport, Ltd.	1427	23		2 nd mtg. du REM bk. 1409 pg. 502 Release lot 201 Pebble Creek Phase I
28210 Mar. 24, 1978	"	"	"	"	Pebbleport, Ltd.	1427	27		2 nd mtg. du REM bk. 1409 pg. 502 Release lot 200 Pebble Creek Phase I
28054 Mar. 24, 1978	"	"	"	"	George H. Ballenger, et al	1426	897	20,900	Pt Lots 10 & 11 "Paris View" Oneal Tp Sec 1
28076 Mar. 24, 1978	"	"	"	"	Leo E. Ramano, et al	1426	907	52,200	Lot 117 Bunker Hill Rd. "Canebrake" I
28143 Mar. 24, 1978	"	"	"	"	Dee Smith Co., Inc.	1426	933	43,200	Sec 5 Lot 6 Longstreet Dr. Deminger Pl.
28142 Mar. 24, 1978	"	"	"	"	Dee Smith Co., Inc.	1426	936	39,150	Sec 7 Lot 27 Richfield Jr., Deminger Pl.

INDIRECT or MORTGAGEE Index to Real Estate Mortgages — Greenville County, S. C.

() REG. U. S. PAT. OFFICE *Chas. McCall* County Indexes Since 1888 An Identifying Trade Mark

 Open at Proper Tab according to First Letter or Letters of Name and refer to Buff Sub-Index sheet for page reference.

COTT FAMILY NAME INDEX No. 75 © 1949
MADE BY THE COTT INDEX COMPANY, COLUMBUS, OHIO
SOLD BY WALKER, EVANS & COGSWELL CO., CHARLESTON, S. C.

FILE NUMBER DATE OF RECORD	MORTGAGEES FAMILY NAMES	GIVEN NAMES ABCDEFGHIJ	GIVEN NAMES JKLMNO	GIVEN NAMES PQRSTUVWXYZ	MORTGAGORS	BOOK	PAGE	Amount	BRIEF DESCRIPTION, LOCATION, ETC. (Not Warranted)
28176 Mar. 24, 1978	First	Federal S & L Assn.			John L. Curtis, et al	1426	957	44,000	Sec. I Lot 60 Raintree Lane "Palhamwoods"
28190 Mar. 24, 1978	"	"	"	"	Joseph M. Mitchell, et al	1426	966	33,200	Lot 43 "Canterbury" Sheffield Dr. & Third Day St
28189 Mar. 24, 1978	"	"	"	"	Sultan Mahmud	1426	969	27,000	Lot Edgefield Rd. also R/W
28170 Mar. 24, 1978	"	"	"	"	R. H. Heaton	1426	972	28,000	1/25 acres S.C. Hwy. 253 Oneal Tp.
28174 Mar. 24, 1978	"	"	"	"	The Vista Co., Inc.	1426	989	68,000	Sec. 9 of 1st Sub. F Lot 8 DeWenger Rd. (DeWenger Place)
28205 Mar. 24, 1978	"	"	"	"	Samuel Session, et al	1427	1	24,100	Lot Harrison Bridge Rd.
28173 Mar. 24, 1978	"	"	"	"	Dannie R. Rowland, et al	1427	17	30,000	Yucca Forest Lots 32 & 34 Pinewood Dr., Sec. C;
28245 Mar. 27, 1978	"	"	"	"	Danny Lee Bayne, et al	1427	43	40,000	1 acre Saluda Lake Rd.
28239 Mar. 27, 1978	"	"	"	"	J. P. Medlock	1427	75	27,200	"View" Dupont St. Sec. 1 Lot 28 Paris View Dr. "Paris"
28239 Mar. 27, 1978	"	"	"	"	J. P. Medlock	1427	78	27,200	"Paris View" Sec. 1 Lot 29 Paris View Dr.
28320 Mar. 27, 1978	"	"	"	"	Joseph Murray Snyder	1427	85	26,000	"Wald Hampton Gardens" Lot 13 Flamingo Dr.
28321 Mar. 27, 1978	"	"	"	"	William J. Albert, et al	1427	96	37,450	"Mountainbrook" Lot 51 Crosscreek Lane
28460 Mar. 27, 1978	"	"	"	"	Bob Maxwell Bldg. Inc.	1427	129	36,000	"Woodhollow" Lot 20 Woodhollow Dr.
28509 Mar. 28, 1978	"	"	"	"	Premier Invest. Co., Inc.	1427	193	47,950	"DeWenger Place" Sec. 3 Lot 73 Hedgewood Terrace
28598 Mar. 28, 1978	"	"	"	"	Paul Donald Wilson, et al	1427	240	28,400	"Forestdale Nghts" Lot 7 Forestdale Dr.
Mar. 29, 1978	"	"	"	"	Larry E. McCaulley, et al	1427	380	51,300	"J. J. Ranchettes" Lot 5 Bethel Rd.

INDIRECT or MORTGAGEE Index to Real Estate Mortgages — Greenville County, S. C.

6-R
()

REG. U. S. PAT. OFFICE *Chas. McCall* County Indexes Since 1888 An Identifying Trade Mark


☞ Open at Proper Tab according to First Letter or Letters of Name and refer to Buff Sub-Index sheet for page reference.

COTT FAMILY NAME INDEX No. 75 © 1949
MADE BY THE COTT INDEX COMPANY, COLUMBUS, OHIO
SOLD BY WALKER, EVANS & COGSWELL CO., CHARLESTON, S.C.

FILE NUMBER DATE OF RECORD	MORTGAGEES FAMILY NAMES	GIVEN NAMES ABCDEFGH	GIVEN NAMES IJKLMNO	GIVEN NAMES PQRSTUVWXYZ	MORTGAGORS	BOOK	PAGE	Amount	BRIEF DESCRIPTION, LOCATION, ETC. (Not Warranted)
28662 Mar. 30, 1978	First				Barbara J. Cooper, etal	1427	425	20,000	"Pellham woods" sec. 1 Lot 82 Duille - Pellham Rd.
28626 Mar. 30, 1978	"	"	"	"	William A. Wood, Jr. etal	1427	445	50,000	Phase I Lot 207 "Pebble creek"
28642 Mar. 30, 1978	"	"	"	"	Edward W. Hillman	1427	454	46,000	"add. Supter" Lot, Chestwood Dr.
28643 Mar. 30, 1978	"	"	"	"	Jack B. Parker, etal	1427	457	17,500	1 acre austin 2d.
28926 Mar. 31, 1978	"	"	"	"	Devinger Real Land Co.	1427	723		2 ac. mtg. su. Lembl. 142400. 298 Release Lot 73 Devinger Plan Sec III
28797 Mar. 31, 1978	"	"	"	"	Cecil B. Decoteau, etal	1427	495	30,850	Sec. III Lot 229 Pinecreek Dr. "Belle Meade"
28807 Mar. 31, 1978	"	"	"	"	H. Michael Brazel	1427	522	41,950	Lot 23 Woodharbor Dr. "Woodharbor"
28808 Mar. 31, 1978	"	"	"	"	John E. Cole, etal	1427	525	50,000	"Sugar Creek" map 5 Lot 120 Sun Meadow Rd.
28805 Mar. 31, 1978	"	"	"	"	Ronald D. Falcone, etal	1427	528	36,000	Sec II Lot 304 Del Norte Dr. "Del Norte Estate"
28829 Mar. 31, 1978	"	"	"	"	David J. Whitcomb	1427	541	23,750	Lot 2 Olive St.
28831 Mar. 31, 1978	"	"	"	"	J. H. J. Corporation	1427	548	27,950	"Berea Forest" Sec II Lot 111 Beria Forest Circle
28875 Mar. 31, 1978	"	"	"	"	Stanley Lee Shockley, etal	1427	588	26,100	Lot 2 Harbor Dr. "Lake Harbor"
28953 Mar. 31, 1978	"	"	"	"	David Narramore	1427	647	37,500	Horiz. Prop. Reg. Unit 16 Williams at North
28934 Mar. 31, 1978	"	"	"	"	David J. Crockett, etal	1427	669	23,200	"Cedar Lane, Edna." Lot 93 Gardenia Dr.
28933 Mar. 31, 1978	"	"	"	"	Douglas L. Davenport	1427	672	14,163	Prop. Reg. Unit 5 1/2 Down Park Horiz.
29021 Apr. 3, 1978	"	"	"	"	James C. Simpson, etal	1427	774	56,700	High. Sec. IV Mauldin Lot 14 Kingsley Ct. "Knollwood"

INDIRECT or MORTGAGEE Index to Real Estate Mortgages — Greenville County, S. C.

() REG. U. S. PAT. OFFICE *Chester M. Cotts* County Indexes Since 1888 An Identifying Trade Mark

 Open at Proper Tab according to First Letter or Letters of Name and refer to Buff Sub-Index sheet for page reference.

COTT FAMILY NAME INDEX No. 75 © 1949
MADE BY THE COTT INDEX COMPANY, COLUMBUS, OHIO
SOLD BY WALKER, EVANS & COGSWELL CO., CHARLESTON, S.C.

FILE NUMBER DATE OF RECORD	MORTGAGEES FAMILY NAMES	GIVEN NAMES ABCDEFGHIJ	GIVEN NAMES KLMNOP	GIVEN NAMES QRSTUVWXYZ	MORTGAGORS	BOOK	PAGE	Amount	BRIEF DESCRIPTION, LOCATION, ETC. (Not Warranted)
29090 Apr. 3, 1978	First				Cobb Builders, Inc.	1427	797	37,600	"Heritage Lakes" Lot 147 Pine Point Sum
29144 Apr. 3, 1978	"				Richard E. Draper Sullular	1427	833	50,200	Devinger Place, sec. III Lot 93 Hedgewood Terrace "Verdant Estate"
29170 Apr. 3, 1978	"				John Heyward -	1427	836	37,500	Lot 98 Baldwin Cr.
29040 Apr. 3, 1978	"				Ed D. Smith, et al	1427	889	50,000	"Sugar Hill" map 3 sec. 1 Lot 335 Swan Creek rd.
29038 Apr. 3, 1978	"				David L. Mann	1427	892	10,500	"Augusta Rd. Ranches" Lot 225 Daring ave.
29031 Apr. 3, 1978	"				James R. Cannon	1427	895	38,150	"Del Norte Estate" Lot 55 Great Glen St.
29027 Apr. 3, 1978	"				Jerry W. Tucker, et al	1427	898	22,950	"Coachman Estate" Lot 27 Daring Rd. sec 1
29115 Apr. 3, 1978	"				J W Carpenter	1427	919		Intmtg. see Rem Bd. 1394 pg. 755 Relinqu. lot 111 Pine Point Sum
29197 Apr. 4, 1978	"				Betty L. Jones	1427	925	15,000	"Pinelust" Lot 25 Pinelust Dr.
29319 Apr. 4, 1978	"				Glorge W. Scott, et al Inc.	1427	968	36,000	"Bishop Estate" Maudlin Lot 79 Barrett St.
29295 Apr. 4, 1978	"				Bob Maxwell Bledsoe	1427	973	38,000	"Hay Top Run" Lot 122 Newington Green
29233 Apr. 4, 1978	"				Jerry L. Ramsey, et al	1427	994	50,850	"Blackwell" Phase I Lot 145 Hoppin John Lane
29228 Apr. 4, 1978	"				Irvin Davis, et al	1428	3	21,500	Horiz. Prop. Regime Unit 13 Bridgman
29377 Apr. 5, 1978	"				Ethel M. Turner	1428	35	13,300	"Dillont Ct." Lantz P. Lot 14 Dillont Ct.
29425 Apr. 5, 1978	"				Robert A. Moore, et al et al	1428	62	28,750	Tract 1A = .75 ac. State's Ch. "Greenwood Forest"
29424 Apr. 5, 1978	"				Premier Sweet G. Inc.	1428	72	47,950	Lot 45 Shady Lane, sec. E

INDIRECT or MORTGAGEE Index to Real Estate Mortgages — Greenville County, S. C.

6-5
()

REG. U. S. PAT. OFFICE *Chas. McCall* County Indexes Since 1888 An Identifying Trade Mark

Open at Proper Tab according to First Letter or Letters of Name and refer to Buff Sub-Index sheet for page reference.

COTT FAMILY NAME INDEX No. 75 © 1949
MADE BY THE COTT INDEX COMPANY, COLUMBUS, OHIO
SOLD BY WALKER, EVANS & COGSWELL CO., CHARLESTON, S.C.

FILE NUMBER	MORTGAGEES FAMILY NAMES	GIVEN NAMES ABCDEFGHIJ	GIVEN NAMES KLMNOP	GIVEN NAMES QRSTUVWXYZ	MORTGAGORS	BOOK	PAGE	Amount	BRIEF DESCRIPTION, LOCATION, ETC. (Not Warranted)
29373 Apr. 5, 1978	First	Federal S & L Assn.			Thomas M. Hally, <i>etal</i>	1428	45	38,700	"Heritage Hills" Lot 72 Colburn Rd.
29503 Apr. 6, 1978	"	"	"	"	Robert J. Kacherlein, <i>etal</i>	1428	133	57,700	"Kingsgate" Sec. II Lot 141 Swinson Cr.
29504 Apr. 6, 1978	"	"	"	"	Michall W. Whitall, <i>etal</i>	1428	179	16,400	Chick Sp. 30 Lot 7 Lake View Rd.
29587 Apr. 6, 1978	"	"	"	"	Average Road Land Co. <i>a pt.</i>	1428	208		For mtg. see Rem. Bk. 1424 pg. 798 Return lot 25 Devenge
29587 Apr. 6, 1978	"	"	"	"	Average Road Land Co. <i>a pt.</i>	1428	209		For mtg. see Rem. Bk. 1406 pg. 200 Return lot 27 Devenge
29606 Apr. 7, 1978	"	"	"	"	Bobby F. Whiten, <i>etal</i>	1428	225	33,200	"Bella Forest" Sec. 2 Lot 156 Kinnwood Cr.
29661 Apr. 7, 1978	"	"	"	"	James C. Leary	1428	254	32,800	Brentwood Sec. III Lot 103 Sandhurst Dr.
29708 Apr. 7, 1978	"	"	"	"	J. D. Stafford, <i>etal</i>	1428	273	52,000	"Northwood Hills" Lot 15 Junity Way
29759 Apr. 7, 1978	"	"	"	"	Donald E. Balty, <i>inc.</i>	1428	306	44,200	"Brookside" Sec. III Lot 83 meadowbrook Dr.
29833 Apr. 10, 1978	"	"	"	"	Wilson L. Kee, <i>etal</i>	1428	357	31,350	St. lot 51 alpine way
29893 Apr. 10, 1978	"	"	"	"	Merald L. Barber	1428	414	72,000	"Stanton Place" Lot 50 Whittington Ct.
29819 Apr. 10, 1978	"	"	"	"	Harold J. Lawler, <i>etal</i>	1428	438	28,500	"Coast Ridge" Lot 45 Walker Spring Rd.
29824 Apr. 10, 1978	"	"	"	"	James W. Kelly, <i>etal</i>	1428	444	34,200	Sec. IV Lot 408 "Belle meade"
29896 Apr. 10, 1978	"	"	"	"	Charles S. Verdin, <i>III</i>	1428	458	9,338	"Dunmy Slope" Blk. C Lots 6, 7 & Pt. lot 8 First one.
29908 Apr. 10, 1978	"	"	"	"	William E. Smith, <i>II</i>	1428	461	36,000	"Finerell" Lot 31 Huntcrest Ct.
29968 Apr. 10, 1978	"	"	"	"	William E. Smith, <i>II</i>	1428	464	46,400	"Devenge Place" Sec. VII Lot 26 Richfield Terrace

INDIRECT or MORTGAGEE Index to Real Estate Mortgages — Greenville County, S. C.

()

REG. U. S. PAT. OFFICE *Chas. McCall* County Indexes Since 1888 An Identifying Trade Mark

Open at Proper Tab according to First Letter or Letters of Name and refer to Buff Sub-Index sheet for page reference.

COTT FAMILY NAME INDEX No. 75 © 1949
MADE BY THE COTT INDEX COMPANY, COLUMBUS, OHIO
SOLD BY WALKER, EVANS & COGSWELL CO., CHARLESTON, S.C.

FILE NUMBER DATE OF RECORD	MORTGAGEES FAMILY NAMES	GIVEN NAMES ABCDEFGHIJ	GIVEN NAMES KLMNO	GIVEN NAMES PQRSTUVWXYZ	MORTGAGORS	BOOK	PAGE	Amount	BRIEF DESCRIPTION, LOCATION, ETC. (Not Warranted)
29908 Apr. 10, 1978	First	Federal S & L Assn.			Foothills Delta P. Inc.	1428	467	60,000 ^{.00}	"Holly Tree Plant." Phase II Sec. 2 Lot 30 Holly Tree Lane
29946 Apr. 10, 1978	"	"	"	"	W. D. Yarbrough	1428	495	}	Release lot 44, 50, 51, 52, 53, 54, 55, 56, 57, 58, 59, 60, 61, 62, 63, 64, 65, 66, 67, 68, 69, 70, 71, 72, 73, 74, 75, 76, 77, 78, 79, 80, 81, 82, 83, 84, 85, 86, 87, 88, 89, 90, 91, 92, 93, 94, 95, 96, 97, 98, 99, 100 for mtg. see REM bk. 1311 pg. 745 & Correction mtg. 1369 pg. 170
29946 Apr. 10, 1978	"	"	"	"	W. D. Yarbrough	1428	496		
29946 Apr. 10, 1978	"	"	"	"	W. D. Yarbrough	1428	496	}	Release Lot 79, 80, 81, 82, 83, 84, 85, 86, 87, 88, 89, 90, 91, 92, 93, 94, 95, 96, 97, 98, 99, 100 for mtg. see REM bk. 1311 pg. 745 & Correction mtg. 1369 pg. 170
29986 Apr. 11, 1978	"	"	"	"	Hamlett Builders Inc.	1428	532		
30041 Apr. 11, 1978	"	"	"	"	Vaughn Realty, Inc.	1428	574	20,700 ^{.00}	"Shannon Terrace" Lot 69 Brookview Cr.
30041 Apr. 11, 1978	"	"	"	"	Vaughn Realty, Inc.	1428	577	20,700 ^{.00}	"Shannon Terrace" Lot 71 Brookview Cr.
30044 Apr. 11, 1978	"	"	"	"	Vernard B. D'Byrne, et al	1428	580	25,600 ^{.00}	"Westwood" Sec. IV Lot 331 1/2 Westwood Dr.
30332 Apr. 13, 1978	"	"	"	"	Dennis L. Schwab	1428	743	55,000 ^{.00}	6.5 acres
30340 Apr. 13, 1978	"	"	"	"	Felton Harris, Jr. et al	1428	784	}	Release lien of Judgement Roll #78-1381 for mtg. see REM bk. 1378 pg. 291
"	"	"	"	"	" " " "	1428	784		
30456 Apr. 14, 1978	"	"	"	"	David J. Whitcomb, et al	1428	858	23,750 ^{.00}	Release lien of Judgement Roll #78-1381 for mtg. see REM bk. 1378 pg. 291
30501 Apr. 14, 1978	"	"	"	"	Duval Road Land Co.	1428	864	}	Release lots 42, 51, 52, 53, 54, 55, 56, 57, 58, 59, 60, 61, 62, 63, 64, 65, 66, 67, 68, 69, 70, 71, 72, 73, 74, 75, 76, 77, 78, 79, 80, 81, 82, 83, 84, 85, 86, 87, 88, 89, 90, 91, 92, 93, 94, 95, 96, 97, 98, 99, 100 for mtg. see REM bk. 1365 pg. 170
30653 Apr. 17, 1978	"	"	"	"	Joseph S. Stall, et al	1429	66		
30732 Apr. 18, 1978	"	"	"	"	Kenneth Roberts et al	1429	128	30,000 ^{.00}	Bates Sp. 4.15 Acs. U.S. Hwy. 274, Marist

INDIRECT or MORTGAGEE Index to Real Estate Mortgages — Greenville County, S. C.

6-T
()

REG. U. S. PAT. OFFICE *Chas. M. Cotts* County Indexes Since 1888 An Identifying Trade Mark

☞ Open at Proper Tab according to First Letter or Letters of Name and refer to Buff Sub-Index sheet for page reference.

COTT FAMILY NAME INDEX No. 75 © 1949
MADE BY THE COTT INDEX COMPANY, COLUMBUS, OHIO
SOLD BY WALKER, EVANS & COGSWELL CO., CHARLESTON, S.C.

FILE NUMBER	MORTGAGEES FAMILY NAMES	GIVEN NAMES ABCDEFGH	GIVEN NAMES IJKLMNO	GIVEN NAMES PQRSTUVWXYZ	MORTGAGORS	BOOK	PAGE	Amount	BRIEF DESCRIPTION, LOCATION, ETC. (Not Warranted)
36807 Apr. 18, 1978	First	Federal S & L Assn.			Donald B. Pratt, et al	1429	187	57,600	See "The Plantation" Lot 84 Spring Hill Dr. Holly
30808 Apr. 18, 1978	"	"	"	"	John H. Parker, et al	1429	200	58,000	See "Sleepy Hollow" Lot 13 = 3.08 acs. Fairview Dr.
30838 Apr. 18, 1978	"	"	"	"	John V. Hoag III, et al	1429	228	57,500	See "The Mauldin" Lot 8 Oakwood Ct. Foresta Lumb.
30848 Apr. 18, 1978	"	"	"	"	Virginia C. Ward	1429	234	22,500	See "The Mauldin" Lot 65 Hickory Lane Eastdale
30390 Apr. 14, 1978	"	"	"	5-5-83 #29168 <i>Donnie S. Lankford</i> REMC	James R. Lawrence, et al Lot BK 80-1075	1077	181		Real Prop. Agree.
30390 Apr. 14, 1978	"	"	"	2-9-88 <i>Donnie S. Lankford</i> REMC	James F. Jones, Jr. et al 34753 St. Bl. 106-1364	1077	182		Real Prop. Agree.
30390 Apr. 14, 1978	"	"	"	5-5-80 <i>Donnie S. Lankford</i> REMC	James Robinson et al 4-4-80 # 20552 St. Bl. 70-499	1077	183		Real Prop. Agree.
30390 Apr. 14, 1978	"	"	"	5-5-80 <i>Donnie S. Lankford</i> REMC	Jerry J. Williams et al #32260 St. Bl. 70-1008	1077	184		Real Prop. Agree.
30390 Apr. 14, 1978	"	"	"	9-11-80 #1855 <i>Donnie S. Lankford</i> REMC	W. Howard Holloway Lot BK 71-1478	1077	185		Real Prop. Agree.
30390 Apr. 14, 1978	"	"	"	8-24-81 #4914 <i>Donnie S. Lankford</i> REMC	W. Alan Pugh et al Lot BK 74-1939	1077	186		Real Prop. Agree.
30390 Apr. 14, 1978	"	"	"	3-27-81 #27125 <i>Donnie S. Lankford</i> REMC	Fred A. Herring et al Lot BK 73-1180	1077	187		Real Prop. Agree.
30390 Apr. 14, 1978	"	"	"	5-3-82 #24367 <i>Donnie S. Lankford</i> REMC	Clarence Booker et al Lot BK. 76-1890	1077	188		Real Prop. Agree.
30390 Apr. 14, 1978	"	"	"	9-20-78 #9115 <i>Donnie S. Lankford</i> REMC	Edward S. Butler et al Lot BK 61-215	1077	189		Real Prop. Agree.
30390 Apr. 14, 1978	"	"	"	2-24-86 <i>Donnie S. Lankford</i> REMC	Darnell Butler et al #27688 St. Bl. 93-1011	1077	190		Real Prop. Agree.
30390 Apr. 14, 1978	"	"	"	3-1-87 <i>Donnie S. Lankford</i> REMC	Howard Bowers et al #26766 St. Bl. 84-628	1077	191		Real Prop. Agree.
30390 Apr. 14, 1978	"	"	"	3-4-81 <i>Donnie S. Lankford</i> REMC	John M. Garrett #24692 Lot BK 73-754	1077	192		Real Prop. Agree.

INDIRECT or MORTGAGEE Index to Real Estate Mortgages — Greenville County, S. C.

() REG. U. S. PAT. OFFICE *Chas. McCott* County Indexes Since 1888 An Identifying Trade Mark

Open at Proper Tab according to First Letter or Letters of Name and refer to Buff Sub-Index sheet for page reference.

COTT FAMILY NAME INDEX No. 75 © 1949
MADE BY THE COTT INDEX COMPANY, COLUMBUS, OHIO
SOLD BY WALKER, EVANS & COGSWELL CO., CHARLESTON, S.C.

FILE NUMBER DATE OF RECORD	MORTGAGEES FAMILY NAMES	GIVEN NAMES ABCDEFGHIJ	GIVEN NAMES KLMNNO	GIVEN NAMES PQRSTUVWXYZ	MORTGAGORS	BOOK	PAGE	Amount	BRIEF DESCRIPTION, LOCATION, ETC. (Not Warranted)
30824 Apr. 18, 1978	First	Federal S & L Assn.			Deverger Road Land Co.	1429	245		For mtg. see REM BK. 1406 pg. 200 Release lot 26 Deverger.
30957 Apr. 19, 1978	"	"	"	"	Morris E. Fichten, et al	1429	327	42,700	.00 "Woodharbor" Lot 4 Woodharbor Dr. Mills"
30957 Apr. 19, 1978	"	"	"	"	Donna M. Witmer, et al	1429	330	13,003	.20 Lot 13 sec. C "Woodside Tray Fox Dr. "Tray Fox Run"
30952 Apr. 19, 1978	"	"	"	"	Timothy P. Sullivan	1429	333	39,300	.00 Lot 103 Crownhall Dr. + Culland pt.
30953 Apr. 19, 1978	"	"	"	"	Joseph W. Scott, et al	1429	356	50,000	.00 Lot 5 McDaniel ave. + "Meyers Park" sec. 1
31091 Apr. 20, 1978	"	"	"	"	Donna D. Robinson	1429	466	68,000	.00 Lot 19 Forest Lane "Cinder Spoons"
31034 Apr. 20, 1978	"	"	"	"	W. C. Ballentini	1429	537	49,000	.00 Lot 11 Hillland Way
30724 Apr. 18, 1978	"	"	"	"	S. Whitehead, et al	1077	310		Deed BK. Real Prop. Open.
31294 Apr. 21, 1978	"	"	"	"	Edwin L. Shaw, Jr.	1429	706		For mtg. see REM BK. 1392 pg. 543 Mad. + Assumption Agreement (Kenwood Dr.) + Summit Dr.
31183 Apr. 21, 1978	"	"	"	"	M. Donald Curley, et al	1429	544	27,200	.00 Lot 3 Col. Linhurst Dr. "Pasture woods"
31181 Apr. 21, 1978	"	"	"	"	Jamille J. Francis, Jr. et al	1429	557	60,000	.00 Lot 17 Edwards Rd. sec. I "Woodharbor"
31187 Apr. 21, 1978	"	"	"	"	Sidney J. Kilpatrick	1429	575	41,800	.00 Lot 16 Woodharbor Dr. Williamshurg Dr. "Bill's meadow" sec. 1 + 2
31295 Apr. 21, 1978	"	"	"	"	Manull Robinson, et al	1429	636	26,600	.00 Lot 50 Col. Pine creek Dr. +
31297 Apr. 21, 1978	"	"	"	"	George M. Bridger, et al	1429	689	27,000	.00 Lot 72 Edith Dr. "Maple Estate."
31413 Apr. 24, 1978	"	"	"	"	Foot Hills Delta S. Inc.	1429	763	58,400	.20 "Maple Estate" Phase II Lot 152 Old Oak St. Holly Tree
31507 Apr. 24, 1978	"	"	"	"	John J. Spive, et al	1429	770	40,000	.00 see "Plantation" Phase II sec. II Lot 56 Holly Tree Lane "Holly"

S-25-78 *Cancelled* # 35212 Set BK 57-840
Donna D. Robinson

INDIRECT or MORTGAGEE Index to Real Estate Mortgages — Greenville County, S. C.

6-11
()

REG. U. S. PAT. OFFICE *Chas McCott* County Indexes Since 1888 An Identifying Trade Mark


☞ Open at Proper Tab according to First Letter or Letters of Name and refer to Buff Sub-Index sheet for page reference.

COTT FAMILY NAME INDEX No. 75 © 1949
MADE BY THE COTT INDEX COMPANY, COLUMBUS, OHIO
SOLD BY WALKER, EVANS & COGSWELL CO., CHARLESTON, S.C.

FILE NUMBER	MORTGAGEES	GIVEN NAMES	GIVEN NAMES	GIVEN NAMES	MORTGAGORS	BOOK	PAGE	Amount	BRIEF DESCRIPTION, LOCATION, ETC.
DATE OF RECORD	FAMILY NAMES	ABCDEFGH	IJKLMNO	PQRSTUVWXYZ					(Not Warranted)
31485 Apr. 24, 1978	First	Federal S & L Assn.			James J. Austin, et al	1429	820	.00 39,150	Richmond Hills, Sec. II Lot 17 Richmond Dr.
31368 Apr. 24, 1978	"	"	"	"	Loy Robert Nix, et al	1429	827	.00 32,200	"Imperial Hills" Lot 42 Penwood Lane
31082 Apr. 24, 1978	"	"	"	"	Dee Smith Co. et al.	Deed Book 1077	460		For Mtg. see REM Bk. 1422 Pg. 482 Release Lot 5 Downing Square
31570 Apr. 25, 1978	"	"	"	"	William H. Nelson, et al	1429	960	.00 53,200	"Pebble Creek" Phase I Lot 214 Roberts Rd.
31280 Apr. 21, 1978	"	"	"	"	Franklin Enterprises, Inc.	Deed Book 1077	548		For Mtg. see REM Bk 1410 pg. 494 Release Lot 7 "Holly Hill" Sec. I & II
31702 Apr. 26, 1978	"	"	"	"	John W. Bates, et al	1430	4	.00 45,500	"Gauloise Square" Lot 21 DeWinger Rd.
31804 Apr. 26, 1978	"	"	"	"	Franklin Timothy Taylor	1430	43	.58 12,405	58 Duille, Holly Prop. Regime Unit E-7 Green Park
31826 Apr. 27, 1978	"	"	"	"	Rid D. Lewis, et al	1430	110	.00 37,000	Highland Pl. 1000 County Rd.
31881 Apr. 27, 1978	"	"	"	"	Donna B. Orflier	1430	126	.00 34,150	Sec. II "Richwood" Lot 1 Parkers Mill Rd.
31885 Apr. 27, 1978	"	"	"	"	Jean M. Smith	1430	133	.00 19,450	Holly Prop. Regime Unit 2-R Green Park Condom.
31877 Apr. 27, 1978	"	"	"	"	Paul J. Schneider, et al	1430	140	.00 26,100	Westwood, Duille, Sec. IV Lot 742 Larchwood Dr.
31978 Apr. 27, 1978	"	"	"	"	W. Ellis Beddingfield	1430	261	.00 48,450	Mill East, Sec. IV Lot 53 Eastwood Dr., Old
32019 Apr. 28, 1978	"	"	"	"	Loundes Hill Realty	1430	282	.00 304,000	N. Pleasantburg Dr. Lot Cor Loundes Hill Rd. &
32047 Apr. 28, 1978	"	"	"	"	Dary M. Mahaffey, et al	1430	304	.00 26,000	Spring Valley Lot 17 Westlark Lane
32133 Apr. 28, 1978	"	"	"	"	John E. Mawdsley	1430	336	.00 52,600	"Forester Lodge" Sec. 7 Mauldin Lot 92 Stony Creek Dr.
32128 Apr. 28, 1978	"	"	"	"	Charles D. Lathan	1430	363	.00 33,500	"Richard Allen" Sec. 4 Lot 220 Fairhaver Dr.

INDIRECT or MORTGAGEE Index to Real Estate Mortgages — Greenville County, S. C.

() REG. U. S. PAT. OFFICE *Chas. McCatt* County Indexes Since 1888 An Identifying Trade Mark

 Open at Proper Tab according to First Letter or Letters of Name and refer to Buff Sub-Index sheet for page reference.

COTT FAMILY NAME INDEX No. 75 © 1949
MADE BY THE COTT INDEX COMPANY, COLUMBUS, OHIO
SOLD BY WALKER, EVANS & COGSWELL CO., CHARLESTON, S. C.

FILE NUMBER DATE OF RECORD	MORTGAGEES FAMILY NAMES	GIVEN NAMES ABCDEFGHIJ	GIVEN NAMES JKLMNO	GIVEN NAMES PQRSTUVWXYZ	MORTGAGORS	BOOK	PAGE	Amount	BRIEF DESCRIPTION, LOCATION, ETC. (Not Warranted)
32177 Apr. 28, 1978	First	Federal S & L Assn.			John N. Nichols, et al	1430	393	.00 35,000	"Knollwood Hgts" Lot 22 Edgewood Dr.
32202 Apr. 28, 1978	"	"	"	"	Francis D. Harnsaw, III	1430	400	.00 49,000	Earle St. Lot 5 1/2 Pl. lot E + D, W.
32200 Apr. 28, 1978	"	"	"	"	Carl R. Walker, et al	1430	420	.00 22,750	Paris mtn Gardens Lot 12 Coleman Ct.
32203 Apr. 28, 1978	"	"	"	"	Thomas B. Auguener	1430	423	.20 7,357	Horiz. Prof. Regime Unit 13 Williams at North
32173 Apr. 28, 1978	"	"	"	"	Leonard V. Hill, et al	1430	478	.00 35,900	Lot 75 O'Neal St.
32174 Apr. 28, 1978	"	"	"	"	Gregory R. Davis, et al	1430	481	.00 35,950	"Lake Forest" Sec. 3 Lot 179 Wendenover Dr.
32321 May 1, 1978	"	"	"	"	Ben P. Littleton, et al	1430	511	.00 22,200	Horiz. Prof. Regime Unit 22 Judgenew
32321 May 1, 1978	"	"	"	"	M. Alan Hurdle, et al	1430	514	.00 32,211	anon Sub Lot 11 Hunt Dr.
32317 May 1, 1978	"	"	"	"	Michael W. Kelly	1430	547	.00 54,513	Forefront, sec. 7, map 29 Lot 54 Eastwood Dr.
32341 May 1, 1978	"	"	"	"	Charles B. Brown	1430	550	.00 35,610	"Wentcliff" Sec. III Lot 10 + Weymouth Ct.
32316 May 1, 1978	"	"	"	"	Garry M. Varlis	1430	567	.00 38,111	The Magnolias Lot 28 Rising Sun Ct.
32389 May 1, 1978	"	"	"	"	Devenge Road Land Co, apt.	1430	640		Devenge, de Rem. Bk. 1424 pg. 798 Release lot 84 Devenge Place Section
32388 May 1, 1978	"	"	"	"	Leblond Ltd.	1430	645		Devenge, de Rem. Bk. 1409 pg. 502 Release lot 215 Leblond Place I
32443 May 2, 1978	"	"	"	"	Harold L. Canham, et al	1430	661	.00 9,320	Reville creek Phase I Lot 80 Whitlittin way
32446 May 2, 1978	"	"	"	"	Thomas A. Bettie, Jr.	1430	674	.00 21,010	Stone Land Co. 1/2 mile St. Pl. lot 28135 Wilton St.
32552 May 2, 1978	"	"	"	"	F. Gregory Wood, et al	1430	727	.00 24,300	"Shamwood Forest" Lot 18 de Brande B. Ind.

INDIRECT or MORTGAGEE Index to Real Estate Mortgages — Greenville County, S. C.

6-V
()

REG. U. S. PAT. OFFICE *Chas McCorkle* County Indexes Since 1888 An Identifying Trade Mark

Open at Proper Tab according to First Letter or Letters of Name and refer to Buff Sub-Index sheet for page reference.

COTT FAMILY NAME INDEX No. 75 © 1949
MADE BY THE COTT INDEX COMPANY, COLUMBUS, OHIO
SOLD BY WALKER, EVANS & COGSWELL CO., CHARLESTON, S.C.

FILE NUMBER DATE OF RECORD	MORTGAGEES FAMILY NAMES	GIVEN NAMES ABCDEFGHIJ	GIVEN NAMES JKLMNOPQ	GIVEN NAMES RSTUVWXYZ	MORTGAGORS	BOOK	PAGE	Amount	BRIEF DESCRIPTION, LOCATION, ETC. (Not Warranted)
32439 May 2, 1978	First	Federal S	& L Assn.		James J. Nash et al as l. tr. pts.	1430	756	16,000	1.11 ac.
32581 May 2, 1978	"	"	"		Pebbepart Ltd.	1430	783		3y mty. by Rembk. 1409 pg. 592 Release Lot 214 Pebble Creek Plant
32633 May 3, 1978	"	"	"		Paul W. Dardjian, et al	1430	929	28,000	Acq. Sec II Lot 24 Lerman Dr. Fairfield
32748 May 3, 1978	"	"	"		Lilla C. Cole	1430	935	24,600	Lot. Jack Shank Rd.
32751 May 3, 1978	"	"	"		B. Greg Huff	1430	941	20,850	Unit 28 Bridgview Sta. P.R. Wyd. In 7 Manekin
32797 May 4, 1978	"	"	"		Key Products & Services Inc.	1430	983	52,000	Lot 116 Stony Creek Dr. Jemetta
32813 May 4, 1978	"	"	"		Jerry Kenneth Wooten et al	1431	15	33,300	Acq. Lot 11 Delta Dr. Long Forest
32893 May 4, 1978	"	"	"		Walter S. Townley et al	1431	48	33,200	"Golden 2pts." Manekin Lot 4, W. Walden Strip Dr.
32884 May 4, 1978	"	"	"		Spirou B. Athanasion	1431	96	31,000	Lot 12 Farmington Sec IV
32843 May 4, 1978	"	"	"		W. D. Harbrough	1431	106		Release Lot 116 Jemetta bond Sec. 7 for mty. see R Em Bl. 1311 pg. 745 & Conveying mty. 1369 pg. 170
32908 May 5, 1978	"	"	"		Denise J. Hillberry	1431	133	59,350	Quar Doune Lot 133 Hammett Rd.
33011 May 5, 1978	"	"	"		Ryan Patrick Phillips	1431	202	30,000	Hampton Gardens Sec III Lot 117 Danbury Dr. Wade
33041 May 5, 1978	"	"	"		George D. Shields et al	1431	269	46,350	"County Est." Sec. 1 Lot 163 Carolina way
32977 May 5, 1978	"	"	"		Bharat P. Bognani	1431	278	40,800	"Governors Sq" Lot 6 Gouynon's Ct.
32967 May 5, 1978	"	"	"		addie D. Clay	1431	290	45,000	"Northgate" Lot 4 Morningdale Dr.

INDIRECT or MORTGAGEE Index to Real Estate Mortgages — Greenville County, S. C.

REG. U. S. PAT. OFFICE *Chas. McCott* County Indexes Since 1888 An Identifying Trade Mark

Open at Proper Tab according to First Letter or Letters of Name and refer to Buff Sub-Index sheet for page reference.

COYT FAMILY NAME INDEX No. 75 © 1949
MADE BY THE COYT INDEX COMPANY, COLUMBUS, OHIO
SOLD BY WALKER, EVANS & COGSWELL CO., CHARLESTON, S.C.

FILE NUMBER DATE OF RECORD	MORTGAGEES FAMILY NAMES	GIVEN NAMES ABCDEFGHIJ	GIVEN NAMES JKLMNO	GIVEN NAMES PQRSTUVWXYZ	MORTGAGORS	BOOK	PAGE	Amount	BRIEF DESCRIPTION, LOCATION, ETC. (Not Warranted)
33128 May 8, 1978	First	Federal S & L Assn.			J. B. Lancaster, Jr.	1431	314	100,000	May 29, 1978 Lot 12 1/2 Pt. lot 11, d. c.
33138 May 8, 1978	"	"	"	"	Daria W. Thomas	1431	320	59,000	"Plebeant" Phase I Lot 215 Roberts Rd.
33135 May 8, 1978	"	"	"	"	United Builders, Inc.	1431	342	38,950	Cantrale I. Lot 77 Bennington Rd.
33124 May 8, 1978	"	"	"	"	Farnell D. Du Bois, et al Inc.	1431	446	32,000	Hopewell S. space. Kildarson Rd.
33319 May 9, 1978	"	"	"	"	Nelson Brothers Bldg. Co.	1431	486	45,400	"Pine Brook Forest" Sec. 1 Lot 59 Cannon Cr.
33321 May 9, 1978	"	"	"	"	Hamlett Builders Inc.	1431	493	30,400	"The meadows" Sec. 1 Lot 8 King Sam St.
33301 May 9, 1978	"	"	"	"	Joseph A. Wellington, et al	1431	517	30,000	Dr. Lot 5 West Calder - Strip
33317 May 9, 1978	"	"	"	"	Edgar Richard Moss	1431	528	17,500	"Fresh meadow farms" Lot 55 High Valley Blvd.
33317 May 9, 1978	"	"	"	"	Ross Bogusky, et al	1431	576	21,500	"Cantrale" Sec. 1 Lot 114 Du Bois Hills Rd.
33524 May 10, 1978	"	"	"	"	Clarence L. Stagner, Jr.	1431	656	50,350	"Edwards Forest" Sec. I Lot 46 Shelly Lane
33569 May 11, 1978	"	"	"	"	Robert A. Patterson	1431	752	28,000	"Hollyvale" Lot 15 Woodberry Way
33667 May 11, 1978	"	"	"	"	Calvin E. Watson, et al	1431	749	16,500	"Shiloh East" Sec. II Lot 8 McColl Rd.
33562 May 11, 1978	"	"	"	"	Richard W. Locke, et al	1431	773	8,400	"Pecan Storage" South of Lot 64 Mayflower Ave.
33787 May 12, 1978	"	"	"	"	Almer B. Foran, et al	1431	791	50,000	"Dove Hill" Lot 149 Popper Tree Dr.
33853 May 12, 1978	"	"	"	"	Lawrence B. Callahan, Jr.	1431	876	17,300	"Richmond East" Lot 108 King Cr. Sec. 2
33948 May 15, 1978	"	"	"	"	Dawson W. Tucker, et al	1431	971	13,500	"Duncan" Sec. 2 Lot 67 (#32) Allen St. (ave.)

INDIRECT or MORTGAGEE Index to Real Estate Mortgages — Greenville County, S. C.

6-W
()

REG. U. S. PAT. OFFICE *Chas. McColl* County Indexes Since 1888
An Identifying Trade Mark


☞ Open at Proper Tab according to First Letter or Letters of Name and refer to Buff Sub-Index sheet for page reference.

COTT FAMILY NAME INDEX No. 75 © 1949
MADE BY THE COTT INDEX COMPANY, COLUMBUS, OHIO
SOLD BY WALKER, EVANS & COGSWELL CO., CHARLESTON, S.C.

FILE NUMBER DATE OF RECORD	MORTGAGEES FAMILY NAMES	GIVEN NAMES ABCDEFGH	GIVEN NAMES IJKLMNO	GIVEN NAMES PQRSTUVWXYZ	MORTGAGORS	BOOK	PAGE	Amount	BRIEF DESCRIPTION, LOCATION, ETC. (Not Warranted)
33946 May 15, 1978	First				Frank D. Leder, et al	1431	995	25,500	"Shenwood Forest" Lot 49, Friestuck Rd.
33935 May 15, 1978	"	"	"	"	Hooner N. Williams, et al	1432	8	41,000	"Oakland Terrace" Lot 23 Zelma Dr.
33934 May 15, 1978	"	"	"	"	Franklin Enterprises, Inc.	1432	11	68,000	"Tree Plantation" Phase II, Sec. III Lot 97 Red Oak Ct. Holly
33985 May 15, 1978	"	"	"	"	Pebblepart, Ltd.	1432	31		See mtg. see REM bk. 1409 pg. 502 Release lot 23 Pebble Creek Phase I
33984 May 15, 1978	"	"	"	"	Pebblepart, Ltd. et al	1432	32		See mtg. see REM bk. 1409 pg. 502 Release lot 1 Pebble Creek Phase I
34181 May 16, 1978	"	"	"	"	James E. Ridgeway, Jr.	1432	143	41,300	"Hillsborough" Sec. 2 Mauldin Lot 102 Whitney Ct.
34076 May 16, 1978	"	"	"	"	Boyd C. Greene, et al	1432	163	50,000	(McKinney Rd) 12.25 acs. County Rd.
34158 May 16, 1978	"	"	"	"	W. D. Garbrough	1432	194		Release lot 77 Jarratta Woods Sec 7 for mtg. see REM bk. 1311 pg. 745 & Correction mtg. - bk. 1369 pg. 170
34158 May 16, 1978	"	"	"	"	W. D. Garbrough	1432	194		
34158 May 16, 1978	"	"	"	"	W. D. Garbrough	1432	195		Release lot 95 Jarratta Woods Sec 7 for mtg. see REM bk. 1311 pg. 745 & Correction mtg. - bk. 1369 pg. 170
34158 May 16, 1978	"	"	"	"	W. D. Garbrough	1432	195		
34158 May 16, 1978	"	"	"	"	W. D. Garbrough	1432	196		Release lot 82 Jarratta Woods Sec 7 for mtg. see REM bk. 1311 pg. 745 & Correction mtg. - bk. 1369 pg. 170
34236 May 17, 1978	"	"	"	"	Morris Whisig, et al	1432	269	100,000	Cl. Laurens Rd. + Eastland Dr. Pl. lots 1 & 2 + 1 & 14 Carolina
34350 May 17, 1978	"	"	"	"	C. S. Bowen, Jr.	1432	274	41,300	"Gray Fox Run" Lot 9 Bellgrane Close
34354 May 17, 1978	"	"	"	"	Samuel E. Whitehead	1432	300	24,950	Prof. Regime Unit 9 Bridgemoor Horiz.

INDIRECT or MORTGAGEE Index to Real Estate Mortgages — Greenville County, S. C.

REG. U. S. PAT. OFFICE *Chas. McCulloch* County Indexes Since 1888 An Identifying Trade Mark

 Open at Proper Tab according to First Letter or Letters of Name and refer to Buff Sub-Index sheet for page reference.

COTT FAMILY NAME INDEX No. 75 © 1949
MADE BY THE COTT INDEX COMPANY, COLUMBUS, OHIO
SOLD BY WALKER, EVANS & COGSWELL CO., CHARLESTON, S.C.

FILE NUMBER DATE OF RECORD	MORTGAGEES FAMILY NAMES	GIVEN NAMES ABCDEFGHIJ	GIVEN NAMES JKLMNO	GIVEN NAMES PQRSTUVWXYZ	MORTGAGORS	BOOK	PAGE	Amount	BRIEF DESCRIPTION, LOCATION, ETC. (Not Warranted)
34217 May 17, 1978	First	Federal S	& L Assn.		Eugene Loop, et al	1432	326	41,850	Pl. Hgt. " Lot 21 Linn Dr. "Woodruff Hillside Cr.
34363 May 18, 1978	"	"	"	"	Allen R. Taylor, et al	1432	388	13,500	Lots 91+0 Brookside v
34416 May 18, 1978	"	"	"	"	James L. Kentshene, et al	1432	439	27,500	"Cedar Terrace" Lot 33 Pinhurst Dr.
34414 May 18, 1978	"	"	"	"	Sammy E. Childers	1432	422	49,850	"Linwood" Lot 7 Singing Pine Dr.
34367 May 18, 1978	"	"	"	"	James Lewis Fowler, et al	1432	488	44,150	Lot 124 "Heritage Lakes" Maulding
34455 May 18, 1978	"	"	"	"	James A. Byars, et al	1432	511	12,800	Lot 19 Whately Cr.
34529 May 19, 1978	"	"	"	"	Phillip W. Johnson	1432	564	40,200	County Rd. 2.29 ac. (207) less Pt.
34638 May 19, 1978	"	"	"	"	Dewey M. Parks, et al	1432	668	28,950	"Heritage Lake" Lot 153 Pine Point Run
34600 May 19, 1978	-	-	-	-	J H J Corporation	1432	711		Jy. mtg. Au Rem Bd. 1394 pg. 755 Release lots 23+24 Bena Jones Sec II
34600 May 19, 1978	"	-	-	-	J. H J Corporation	1432	712		Jy. mtg. Au Rem Bd. 1394 pg. 755 Release lots 20, 21+22 Bena Jones Sec II
34600 May 19, 1978	"	-	-	-	Dewey Real Land Co. a Gen. Partner.	1432	713		Jy. mtg. Au Rem Bd. 1406 pg. 200 Release lot 41 Dewey Plan Sec 7
34696 May 22, 1978	"	"	"	"	SIX Properties, et al	1432	730	71,250	Lot A.C. Hwy. 14+ Woodruff Rd. "Forest Hills"
34743 May 22, 1978	"	"	"	"	James B. Miller, III	1432	753	35,000	Units 617 E. Lannier Dr.
34787 May 22, 1978	"	"	"	"	George A. King, et al	1432	774	59,350	"Pine Creek Road" Lot 50 Cannon Cr.
34723 May 22, 1978	"	"	"	"	Charles Butler Hughes, et al	1432	781	47,250	"Deerwood" Lot 5 Deerwood Cr.
34760 May 22, 1978	"	"	"	"	Bob Maxwell Builders, Inc.	1432	789	36,500	"Crestbrook II" Lot 77 Argus Cr.

INDIRECT or MORTGAGEE Index to Real Estate Mortgages — Greenville County, S. C.

6-X

REG. U. S. PAT. OFFICE *Chas. McCott* County Indexes Since 1888
An Identifying Trade Mark


Open at Proper Tab according to First Letter or Letters of Name and refer to Buff Sub-Index sheet for page reference.

COTT FAMILY NAME INDEX No. 75 © 1949
MADE BY THE COTT INDEX COMPANY, COLUMBUS, OHIO
SOLD BY WALKER, EVANS & COGSWELL CO., CHARLESTON, S.C.

FILE NUMBER	DATE OF RECORD	MORTGAGEES FAMILY NAMES	GIVEN NAMES ABCDEFGH	GIVEN NAMES IJKLMNO	GIVEN NAMES PQRSTUVWXYZ	MORTGAGORS	BOOK	PAGE	Amount	BRIEF DESCRIPTION, LOCATION, ETC. (Not Warranted)
34745	May 22, 1978	First	Federal S	& L Assn.		<i>Group C. Lockett, et al</i>	1432	820	.00	'Pelham Ests.' sec. III Lot 33 Belgrade cr.
34841	May 23, 1978	"	"	"		<i>Furman Cooper Bldg et al</i>	1432	864	.00	Phase I Lot 99 Pebble creek
34837	May 23, 1978	"	"	"		<i>Stephen Mark Johnson</i>	1432	944	.00	Siffany Dr. "Mayfair Ests." P. lots 19 & 20 Col. Siffway Lane r
35053	May 24, 1978	"	"	"		<i>Quentera Franz, et al</i>	1433	24	.00	"Timberlake" Lot 28 Allwyn Dr.
35049	May 24, 1978	"	"	"		<i>Roy W. Bayne, Jr., et al</i>	1433	70	.50	Pebble creek Phase I Lot 3 Stallings Rd.
35015	May 24, 1978	"	"	"		<i>Devenge Road Land Co.</i>	1433	2		28 mtg. du Rem. bk. 1406 pg. 200 Release lot 24 Devenge Place
35012	May 24, 1978	"	"	"		<i>Dee Smith, Co. Inc.</i>	1433	5		29 mtg. du Rem. bk. 1422 pg. 482 Release lot 6 Sorenson Square
35085	May 24, 1978	"	"	"		<i>Rehlegant, Ltd.</i>	1433	61		29 mtg. du Rem. bk. 1409 pg. 502 Release lot 99 Pebble Creek Phase I
35123	May 25, 1978	"	"	"		<i>M. David Harris, et al</i>	1433	109	.00	"Edwards Forest" Lot 43 Edwards mill Rd.
35122	May 25, 1978	"	"	"		<i>James R. Medway, et al</i>	1433	112	.00	Bogalwood Forest Lots 415 Charing cross Rd.
35225	May 25, 1978	"	"	"		<i>Morgan Memorial Bapt.</i>	1433	162	.00	"Northwood Hills" sec. 1 Lot 38 Trinity Way
35157	May 25, 1978	"	"	"		<i>Bobby A. Wesley, et al</i>	1433	165	.00	Orig. Prop. Begline Unit No. 36 Highland
35240	May 25, 1978	"	"	"		<i>W. N. Leslie, Inc.</i>	1433	189	.00	"Hoy Fox Run" Lot 7 Belgrave close
35264	May 25, 1978	"	"	"		<i>United Builders, Inc.</i>	1433	197	.00	Canbygate I Lot 95 Duquesne Dr.
35265	May 25, 1978	"	"	"		<i>Warren L. Halcombe</i>	1433	200	.00	sec. 7 Durlinger Place Lot 71 The Woodlands Terrace
35273	May 26, 1978	"	"	"		<i>Charles D. Way, et al</i>	1433	226	.00	Heritage Lake Lot 145 Andalusian Trail

INDIRECT or MORTGAGEE Index to Real Estate Mortgages — Greenville County, S. C.

REG. U. S. PAT. OFFICE *Cott* County Indexes Since 1888
An Identifying Trade Mark

 Open at Proper Tab according to First Letter or Letters of Name and refer to Buff Sub-Index sheet for page reference.

COTT FAMILY NAME INDEX No. 75 © 1949
MADE BY THE COTT INDEX COMPANY, COLUMBUS, OHIO
SOLD BY WALKER, EVANS & COGSWELL CO., CHARLESTON, S.C.

FILE NUMBER DATE OF RECORD	MORTGAGEES FAMILY NAMES	GIVEN NAMES ABCDEFGH	GIVEN NAMES IJKLMNO	GIVEN NAMES PQRSTUVWXYZ	MORTGAGORS	BOOK	PAGE	Amount	BRIEF DESCRIPTION, LOCATION, ETC. (Not Warranted)
35274 May 26, 1978	First	Federal S & L Assn.			Richard L. Zucker, et al	1433	229	74,700	00 Pebble Creek Plant Lot 193 Applejack Ln.
35248 May 26, 1978	"	"	"	"	Carl R. Morris, et al	1433	248	32,850	00 Colonial Hills Lot 272, Sec 6 Creighton St.
35326 May 26, 1978	"	"	"	"	Douglas E. Burkhalter	1433	269	56,000	00 Cij. Drexel Terrace Lot 65, Drexel Dr. x address
35414 May 26, 1978	"	"	"	"	Wade H. Dent, III, et al	1433	312	55,000	00 Sugar Creek Sect Lot 154 Middle Brook Rd.
35428 May 26, 1978	"	"	"	"	Lana Doris Ellis	1433	324	32,000	00 Monte Est. Sect Lot 226, Sunrock Dr. old Creek
35617 May 30, 1978	"	"	"	"	Linda H. Lilla, et al	1433	537	63,000	00 Lot 102 Brim Creek Rd. Sugar
35702 May 30, 1978	"	"	"	"	Andree L. Valsey, 2d ad C. 1st fl. pto.	1433	632	67,600	00 Lot 5 Oakleaf Rd. For mtg. see Rem Bk. 1409 pg. 502
35677 May 30, 1978	"	"	"	"	Pebblegait, Ltd.	1433	669		00 Release lot 17 Pebble Creek Plant
35681 May 30, 1978	"	"	"	"	W. J. Garbrough	1433	672		00 Release Lot 69 Farranta Wood Sec 7 For mtg. see Rem Bk. 1311 pg. 745 of Corrective Mtg. Bk. 1369 pg. 170
35761 May 31, 1978	"	"	"	"	Michael Jack Wymen	1433	688	27,000	00 Highland Est. Sec. 7 Lot 5 Willow Spg. Dr. East
35892 May 31, 1978	"	"	"	"	Rodney W. Parrott, et al	1433	753	28,500	00 Lot 2 Bethel Dr.
35932 May 31, 1978	"	"	"	"	Robert M. Alexander, et al	1433	778	28,800	00 Dyller Tp. pt Lot 9, Rocky Slope Rd.
35765 May 31, 1978	"	"	"	"	Jefferson Davis Copeland, et al	1433	805	36,550	00 Terrace Subd Lot 14 James Jr. Cedar
35766 May 31, 1978	"	"	"	"	James D. Strange, et al	1433	808	50,800	00 Place, Sec. 1 Lot 3 Longstreet Dr. Devergen
35770 May 31, 1978	"	"	"	"	Edgar Jack Lail, et al	1433	811	28,500	00 Rifle Club Rd.

INDIRECT or MORTGAGEE Index to Real Estate Mortgages — Greenville County, S. C.

6-y
()

REG. U. S. PAT. OFFICE *Chas McCott* County Indexes Since 1888 An Identifying Trade Mark

Open at Proper Tab according to First Letter or Letters of Name and refer to Buff Sub-Index sheet for page reference.

COTT FAMILY NAME INDEX No. 75 © 1949
MADE BY THE COTT INDEX COMPANY, COLUMBUS, OHIO
SOLD BY WALKER, EVANS & COGSWELL CO., CHARLESTON, S.C.

FILE NUMBER	MORTGAGEES FAMILY NAMES	GIVEN NAMES ABCDEFGHIJ	GIVEN NAMES KLMNO	GIVEN NAMES PQRSTUVWXYZ	MORTGAGORS	BOOK	PAGE	Amount	BRIEF DESCRIPTION, LOCATION, ETC. (Not Warranted)
DATE OF RECORD									
35797								.00	Sec. 1.
May 31, 1978	First	Fed. Sav. &	Loan Assn.		M. L. Lanford, Jr.	1433	818	46,000	Lot 8 Carol Dr. Haselwood,
35898								.00	No. 1
May 31, 1978	"	"	"	"	Beverly J. Barefoot	1433	853	30,400	Lot 48 Kathryn Ct. "Chestnut Hills"
35952								.00	
Jun. 1, 1978	"	"	"	"	Ronald L. Halden, et al	1433	873	39,600	Lot 14 Wood Harbor
35956								.00	"Candlewick"
Jun. 1, 1978	"	"	"	"	Robert L. Young, et al	1433	887	47,450	Lot 116 Bunker Hill Rd.
36095								.00	Westminster Village "Sec. 1"
Jun. 1, 1978	"	"	"	"	Kenneth B. Miller, Jr.	1433	946	45,450	Lot 13 Norfolk Ave.
36091								.00	Whitaker St. also the lot
Jun. 1, 1978	"	"	"	"	Star House Motel	1433	969	56,000	Lot, Cor. Buncombe &
35954								.00	
Jun. 1, 1978	"	"	"	"	Joe D. Hawkins, et al	1434	19	35,000	Lot 2 Elizabeth St.
36072								.00	See mtg. see Rem. Bk. 1409 pg. 502
Jun. 1, 1978	"	"	"	"	Pebblepart, Ltd.	1434	25		Release lot 140 Pebble Creek Phant
36071								.00	See mtg. see Rem. Bk. 1409 pg. 502
Jun. 1, 1978	"	"	"	"	Pebblepart, Ltd.	1434	26		Release lot 142 Pebble Creek Phant
36059								.00	See mtg. see Rem. Bk. 1424 pg. 798
Jun. 1, 1978	"	"	"	"	Devinger Road Land Co.	1434	42		Release lot 86 Devinger Place Sec. 3
36164								.00	
Jun. 2, 1978	"	"	"	"	Frank W. Power, et al	1434	45		modification & Assumption Agre.
36185								.00	with Release for mtg. see
Jun. 2, 1978	"	"	"	"	James B. Scott, et al	1434	65	53,900	Rem. Bk. 1357 pg. 311
36183								.00	Forest, Sec. 1
Jun. 2, 1978	"	"	"	"	Henry W. Silley, et al	1434	68	33,250	Lot 10 Forest Dr. Bataville
36243								.00	
Jun. 2, 1978	"	"	"	"	Paul A. Nalar, Jr. et al	1434	101	65,000	1.53 acs. Bites of
36242								.00	"Holly Tree" Sec. 3
Jun. 2, 1978	"	"	"	"	W. J. Bushner, et al	1434	105	40,000	Lot 105 Plantation Dr.
								.00	"Spring Forest"
								.00	Lot 13 Midvale St. Sec. II

INDIRECT or MORTGAGEE Index to Real Estate Mortgages — Greenville County, S. C.

REG. U. S. PAT. OFFICE *Chas. McCulloch* County Indexes Since 1888 An Identifying Trade Mark

Open at Proper Tab according to First Letter or Letters of Name and refer to Buff Sub-Index sheet for page reference.

COTT FAMILY NAME INDEX No. 75 © 1949
MADE BY THE COTT INDEX COMPANY, COLUMBUS, OHIO
SOLD BY WALKER, EVANS & COGSWELL CO., CHARLESTON, S. C.

FILE NUMBER DATE OF RECORD	MORTGAGEES FAMILY NAMES	GIVEN NAMES ABCDEFGHIJ	GIVEN NAMES JKLMNO	GIVEN NAMES PQRSTUVWXYZ	MORTGAGORS	BOOK	PAGE	Amount	BRIEF DESCRIPTION, LOCATION, ETC. (Not Warranted)
36247 Jun. 2, 1978	First	Federal S & L Assn.			Lery B. Deback, ^{et al} <i>et al</i>	1434	115	36,000	Canchoke I Lot 8 Monmouth Ct.
36250 Jun. 2, 1978	"	"	"	"	Daniel Kistler <i>et al</i>	1434	120	51,750	"Forester woods" sec. 7, Mauldin Lot 69 Tiger Point
36259 Jun. 2, 1978	"	"	"	"	James D. Griffith, <i>et al</i>	1434	134	75,000	"Brookside" sec. 11 Lot 32 Brookside Dr.
36261 Jun. 2, 1978	"	"	"	"	John W. Fort, <i>et al</i>	1434	137	40,000	Lot 13 Fern St. "Doornoy Sq."
36261 Jun. 2, 1978	"	"	"	"	John M. Adams <i>et al</i>	1434	140	40,750	Lot 20 Decker Rd. "Upper woods, sec. 1"
36187 Jun. 2, 1978	"	"	"	"	Sharon Gene Dailley	1434	174	37,600	Lot 4 Brulle Path Lane "Forest Lodge"
36393 Jun. 5, 1978	"	"	"	"	Tom H. Berke, <i>et al</i>	1434	244	40,250	Lot 14 Longwood Terrace
36408 Jun. 5, 1978	"	"	"	"	Vernon S. Sumner	1434	263	45,820	Lot 33 "Canchoke I"
36491 June 5, 1978	"	"	"	"	Sanford R. Kirkman	1434	276		Modification & Assumption Agree. with Release - for mtg. see Rem Boyd 1381, pg. 694
36519 Jun. 6, 1978	"	"	"	"	John S. Keep, <i>et al</i>	1434	326	51,000	Super Creek map 5 Lot 110 Fern meadow Rd.
36616 Jun. 6, 1978	"	"	"	"	Taylor G. Jones	1434	412	18,000	"Pine Crest" sec. 1 O'Neal sp. Lot 58 S.C. Hwy. 415 County Rd.
36650 Jun. 7, 1978	"	"	"	"	Richard S. Kendrick <i>et al</i>	1434	401	62,000	"Forester woods" sec. 7, Mauldin Lot 45 Cherry Hill Rd.
36680 Jun. 7, 1978	"	"	"	"	Thomas Lee M. Steer, <i>et al</i>	1434	442	37,950	"Farmingdale II" Lot 3 Cherry Hill Dr.
36770 Jun. 7, 1978	"	"	"	"	Richard M. Meyer, <i>et al</i>	1434	201	55,000	"Merrill Park" sec. 11 Lot 3 "Canchoke I"
36781 June 7, 1978	"	"	"	"	W. D. Harbrough	1434	552		Release Lot 179 Forester woods sec 7 for mtg. see Rem Bl. 1311 pg. 745 & Corrective mtg. 1369 pg. 172

INDIRECT or MORTGAGEE Index to Real Estate Mortgages — Greenville County, S. C.

6-2
()

REG. U. S. PAT. OFFICE *Chas McCott* County Indexes Since 1888
An Identifying Trade Mark

Open at Proper Tab according to First Letter or Letters of Name and refer to Buff Sub-Index sheet for page reference.

COTT FAMILY NAME INDEX No. 75 © 1949
MADE BY THE COTT INDEX COMPANY, COLUMBUS, OHIO
SOLD BY WALKER, EVANS & COGSWELL CO., CHARLESTON, S.C.

FILE NUMBER	MORTGAGEES	GIVEN NAMES	GIVEN NAMES	GIVEN NAMES	MORTGAGORS	BOOK	PAGE	Amount	BRIEF DESCRIPTION, LOCATION, ETC. (Not Warranted)
DATE OF RECORD	FAMILY NAMES	ABCDEFGH	IJKLMNOP	QRSTUVWXYZ					
36381 June 5, 1978	First	5-16-79 #33465 Federal S. & L. Assn		Cancelled Dannie S. Lankersley	Sat. Bk. 66-489 Mary S. Albert, et al	Deed Bk	1080 527		Real Prop. Agree.
36381 June 5, 1978	"	Cancelled Dannie S. Lankersley	3-11-81 #25383	Cancelled Dannie S. Lankersley	Sat Bk 73-875 Ralph P. Daughan, et al	Deed Bk	1080 528		Real Prop. Agree.
"	"	Cancelled Dannie S. Lankersley	7-21-80 #1812	Cancelled Dannie S. Lankersley	Sat Bk 71 pg. 370 Fred W. Free, et al	Deed Bk	1080 529		Real Prop. Agree.
"	"	Cancelled Dannie S. Lankersley	9-19-84 #	Cancelled Dannie S. Lankersley	2956 Sat Bk. 86-253 Lyndal R. Lynn	Deed Bk	1080 530		Real Prop. Agree.
"	"	Cancelled Dannie S. Lankersley	11-2-80 #16706	Cancelled Dannie S. Lankersley	Sat Bk 72-1200 William W. McLean, et al	Deed Bk	1080 531		Real Prop. Agree.
"	"	Cancelled Dannie S. Lankersley	9-22-82 #7130	Cancelled Dannie S. Lankersley	Sat Bk 78-258 Larry S. Porter, et al	Deed Bk	1080 532		Real Prop. Agree.
"	"	Cancelled Dannie S. Lankersley	4-30-81 #30422	Cancelled Dannie S. Lankersley	Sat Bk 73-1776 Robert O. Randall, et al	Deed Bk	1080 533		Real Prop. Agree.
"	"	5-16-79 #33465		Cancelled Dannie S. Lankersley	Sat. Bk. 66-488 Charles Pinkins	Deed Bk	1080 534		Real Prop. Agree.
"	"	Cancelled Dannie S. Lankersley	1-28-80 #23058	Cancelled Dannie S. Lankersley	Sat Bk 69-1260 Daniel K. Shirley, et al	Deed Bk	1080 535		Real Prop. Agree.
"	"	10-15-79 #12588	Sat Bk 68-1313	Cancelled Dannie S. Lankersley	Cancelled Dannie S. Lankersley	Deed Bk	1080 536		Real Prop. Agree.
"	"	Cancelled Dannie S. Lankersley	4-17-86 #34012	Cancelled Dannie S. Lankersley	Sat Bk 94-523 Thomas W. Wood, et al	Deed Bk	1080 537		Real Prop. Agree.
"	"	Cancelled Dannie S. Lankersley	7-17-2002 #66279	Cancelled Dannie S. Lankersley	Sat Bk 256-732 D. W. West	Deed Bk	1080 538		Real Prop. Agree.
"	"	Cancelled Dannie S. Lankersley	6-11-81 #34355	Cancelled Dannie S. Lankersley	Sat Bk 74-482 David E. Zehr, et al	Deed Bk	1080 539		Real Prop. Agree.
36910 June 8, 1978	"				Devergen Road Land Co. ^{apts.}		1434 654		Jointly au Rem Bk. 1424 pg. 798 Release Sat 71 "Devergen"
36910 June 8, 1978	"				Devergen Road Land Co. ^{apts.}		1434 655		Jointly au Rem Bk. 1406 pg. 200 Release Sat 71 "Devergen"
36821 June 8, 1978	"				Mark A. Biddle, et al		1434 633	23,600	"Westwood" Mill, Austin, S.C. Lot 53 Allwood Cr.

INDIRECT or MORTGAGEE Index to Real Estate Mortgages — Greenville County, S. C.

REG. U. S. PAT. OFFICE *Chas. M. Catts* County Indexes Since 1888 An Identifying Trade Mark

Open at Proper Tab according to First Letter or Letters of Name and refer to Buff Sub-Index sheet for page reference.

COTT FAMILY NAME INDEX No. 75 © 1949
MADE BY THE COTT INDEX COMPANY, COLUMBUS, OHIO
SOLD BY WALKER, EVANS & COGSWELL CO., CHARLESTON, S. C.

FILE NUMBER DATE OF RECORD	MORTGAGEES FAMILY NAMES	GIVEN NAMES ABCDEFGH	GIVEN NAMES IJKLMNO	GIVEN NAMES PQRSTUVWXYZ	MORTGAGORS	BOOK	PAGE	Amount	BRIEF DESCRIPTION, LOCATION, ETC. (Not Warranted)
36875 Jun. 8, 1978	First	Federal S. & L. Assn.			<i>Inc.</i> Foothills Delta P.,	1434	643	58,400	see Plat. Phase II Sec. II Lot 7 Pecan Hill Dr. Holly
37063 Jun. 9, 1978	"	"	"	"	James Alfred Gray, et al	1434	736		Release Lien by Judgment Call # 78-2250. For mtg. see 264 St. 252 Pg. 40
"	"	"	"	"	" " "	1434	736		
37067 June 9, 1978	"	"	"	"	Bobby F Jones, et al	1434	734		Release Lien by Judgment & Rev # 78-2250 - for mtg. see REG. BL 1274 pg. 664
"	"	"	"	"	" " "	1434	734		"Burr Est." Sec. A
36993 Jun. 9, 1978	"	"	"	"	Charles W. Sharpe, et al	1434	685	35,700	Lot 11 Assembly Dr.
37122 Jun. 9, 1978	"	"	"	"	Latwaid Lee Newman, et al	1434	798	44,400	also Pt. lot 21 Palm St. Lot 3 Ventosa ave. Blk. 4
37122 Jun. 9, 1978	"	"	"	"	Robert Adams, et al	1434	711	33,500	Belle Meade, Sec. III Lot 29 + Lancaster Lane
37152 Jun. 9, 1978	"	"	"	"	James C. Clayton	1434	737	23,243	"Framington area" Lot 35 Clayton Dr.
37155 Jun. 9, 1978	"	"	"	"	Carl W. McDaniel, et al	434	751	36,500	"Oak Park, Est." Lot 51 Great Hill Rd.
37127 Jun. 9, 1978	"	"	"	"	Gregory C. Branger	1434	771	39,850	"Framington area" Lot 63 Chesapeake Dr.
37125 Jun. 9, 1978	"	"	"	"	Daniel R. Baldwin, et al	1434	786	43,250	Capitol Sq. Lot 26 Spratlen Dr.
37129 Jun. 9, 1978	"	"	"	"	Wilbur Inc. et al	1434	792	45,600	"Pine Brook Forest" Lot 20 Cassin St.
37117 Jun. 9, 1978	"	"	"	"	James D. Mueller, et al	1434	274	50,500	"Cutter's Cove" Sec. 1 Lot 17 Foxcroft Dr.
37098 Jun. 9, 1978	"	"	"	"	Jack D. Padgett	1434	311	51,100	Blk. 3 Lot 37 Dunwoody Place
37142 Jun. 9, 1978	"	"	"	"	John A. Baker, et al	1434	720	30,100	C. 247 Lot 30 Spratlen Dr.

INDIRECT or MORTGAGEE Index to Real Estate Mortgages — Greenville County, S. C.

7-A

REG. U. S. PAT. OFFICE *Chas McCulloch* County Indexes Since 1888 An Identifying Trade Mark

☞ Open at Proper Tab according to First Letter or Letters of Name and refer to Buff Sub-Index sheet for page reference.

COTT FAMILY NAME INDEX No. 75 © 1949
MADE BY THE COTT INDEX COMPANY, COLUMBUS, OHIO
SOLD BY WALKER, EVANS & COGSWELL CO., CHARLESTON, S.C.

FILE NUMBER DATE OF RECORD	MORTGAGEES FAMILY NAMES	GIVEN NAMES ABCDEFGH	GIVEN NAMES IJKLMNO	GIVEN NAMES PQRSTUVWXYZ	MORTGAGORS	BOOK	PAGE	Amount	BRIEF DESCRIPTION, LOCATION, ETC. (Not Warranted)
37109 Jan. 9, 1978	First	Federal S	& L Assn.		John A. Galen, Inc.	1434	825	40,800	Carlebone I Lot 30 Saratoga Dr.
37284 Jan. 12, 1978	"	"	"		P & J Corp.	1434	918		For mtg. see R & M BK. 1394 Pg. 755 Release lot 19 Beva Forest, Sec. 2
37134 Jan. 12, 1978	"	"	"		Marynette W. Doble	1434	836	27,000	"Lorena Park" Lot 13 Lorena Dr.
37167 Jan. 12, 1978	"	"	"		Stephen M. Davis, et al	1434	853	27,300	"N. meadow Hgts." Lot 17 Wedgewood Dr.
37312 Jan. 13, 1978	"	"	"		Maurice Wilton Spauls	1434	975	47,000	"Ballanville Forest" Sec. 1 Lot 2 Pine Lake Dr.
37514 Jan. 14, 1978	"	"	"		Eunice Levers Perry et al	1435	117	24,500	Rd. Pt. lot 11 (8.42) Bethel
37518 Jan. 14, 1978	"	"	"		C. Henry Dickinson	1435	122	41,000	"Foxcroft" Sec. II Lot 53 Castlewood Dr.
37519 Jan. 14, 1978	"	"	"		Fred P. Nichols, et al	1435	125	46,000	St. "Hawley East" Sec. 7 Lot 29 Pt. lot 30 Chaulkney
37525 Jan. 14, 1978	"	"	"		Jack C. Durham, Jr.	1435	139	42,750	Lane "Rosedale" Chich. Supl. 2 Lot 50 Pt. lot 51 Rosemary
37539 Jan. 14, 1978	"	"	"		W. D. Yarborough	1435	169		Release lot 107 Farneth woods Sec. 7. For mtg. see R & M BK. 1311 Pg. 1 Re. Release BK. 1369 Pg. 170
37633 Jan. 15, 1978	"	"	"		Troy R. Halligan, et al	1435	195	42,750	"Heritage Hills" Lot 61 Anderson Rd.
37631 Jan. 15, 1978	"	"	"		Michael E. Wiggins	1435	201	59,850	Phase I Lot 162 Pebble creek
37733 Jan. 15, 1978	"	"	"		Mary Lee Calloway	1435	233	25,000	Cunningham Rd. Cunningham Cr. Lot 18 Col. Cunningham Cr.
37671 Jan. 15, 1978	"	"	"		Allen Stokes Westwood, et al	1435	272	35,600	"Pine Tree" Sville Lot 30 Pine Tree Dr.
37752 Jan. 16, 1978	"	"	"		Steven M. Wilson	1435	297	34,600	"Beva Forest" Sec. 2 Lot 75 Greenwood Cr.

INDIRECT or MORTGAGEE Index to Real Estate Mortgages — Greenville County, S. C.

REG. U. S. PAT. OFFICE *Chas. McCott* County Indexes Since 1888 An Identifying Trade Mark

Open at Proper Tab according to First Letter or Letters of Name and refer to Buff Sub-Index sheet for page reference.

COTT FAMILY NAME INDEX No. 75 © 1949
MADE BY THE COTT INDEX COMPANY, COLUMBUS, OHIO
SOLD BY WALKER, EVANS & COGSWELL CO., CHARLESTON, S.C.

FILE NUMBER DATE OF RECORD	MORTGAGEES FAMILY NAMES	GIVEN NAMES ABCDEFGH	GIVEN NAMES IJKLMNO	GIVEN NAMES PQRSTUVWXYZ	MORTGAGORS	BOOK	PAGE	Amount	BRIEF DESCRIPTION, LOCATION, ETC. (Not Warranted)
37843 Jun. 16, 1978	First	Federal S	& L Assn.		<i>Star</i> Allman Dane Price, Jr.	1435	378	45,600	Lane, Clelland Forest Lot 182 1st. lot 183 Dogwood
37842 Jun. 16, 1978	"	"	"	"	<i>Star</i> Norman C. Mochley	1435	381	10,000	Olney Mills Sec. 1 Lot 179 Baldwin St.
37853 Jun. 16, 1978	"	"	"	"	<i>Star</i> Jerry J. Hester	1435	384	50,600	"Montreal Mills" Lot 4 Pemberton, Jr.
37938 Jun. 16, 1978	"	"	"	"	<i>Star</i> Charles N. Jones, Jr.	1435	404	56,955	"Pleasant Hill" Phase I Lot 79 Whittier Way
37970 Jun. 16, 1978	"	"	"	"	<i>Star</i> Ray M. Fulda	1435	437	57,525	"Blair East" Lot 3 Cameron Dr.
37775 Jun. 16, 1978	"	"	"	"	<i>Star</i> Patricia E. Smith	1435	452	50,000	"Dorset" Sec. 2 Lot 14 King George Rd.
37728 Jun. 16, 1978	"	"	"	"	<i>Star</i> Gregory N. Miller	1435	457	57,800	"White Oak" Phase I Lot 152 Stallings Rd.
38113 Jun. 19, 1978	"	"	"	"	<i>Star</i> Pubblepart Ltd.	1435	629		Sec. 1 and Comb. 1409 pg. 502 Release lot 211 Pubble Creek Phase I
38000 Jun. 19, 1978	"	"	"	"	<i>Star</i> Helen J. Senick	1435	531	21,000	Lot 28 "Glendale II" "Springfield"
38060 Jun. 19, 1978	"	"	"	"	<i>Star</i> Raymond L. English	1435	537	31,955	Lot 1546 Benson Dr. "Sugar Creek" Sec. 1
38104 Jun. 19, 1978	"	"	"	"	<i>Star</i> Danny J. Gilbert	1435	547	7,188	Lot 108 White Water Ct. "Long Pine Run"
38088 Jun. 19, 1978	"	"	"	"	<i>Star</i> A. C. Rossell, II	1435	563	37,750	Lot 117 Gray Top Dr. "Crown Summit"
38187 Jun. 19, 1978	"	"	"	"	<i>Star</i> Hamlett Builders, Inc.	1435	576	48,800	Lot 59 Suffolk Ct. "Lee East"
38150 Jun. 19, 1978	"	"	"	"	<i>Star</i> Jerry L. Wilkita	1435	572	31,600	Lot 5 Lee East Ct. "Savenger Place" Sec. 2
38192 Jun. 20, 1978	"	"	"	"	<i>Star</i> Jan H. Lindler	1435	607	55,800	Lot 76 Hedgewood Terrace "Savenger Place" Sec. 111
38196 Jun. 23, 1978	"	"	"	"	<i>Star</i> Howard S. Waddell, II	1435	663	53,520	Lot 76 Hedgewood Terrace

INDIRECT or MORTGAGEE Index to Real Estate Mortgages — Greenville County, S. C.

7-B

REG. U. S. PAT. OFFICE *Chas. McCott* County Indexes Since 1888
An Identifying Trade Mark

Open at Proper Tab according to First Letter or Letters of Name and refer to Buff Sub-Index sheet for page reference.

COTT FAMILY NAME INDEX No. 75 © 1949
MADE BY THE COTT INDEX COMPANY, COLUMBUS, OHIO
SOLD BY WALKER, EVANS & COGSWELL CO., CHARLESTON, S.C.

FILE NUMBER	MORTGAGEES	GIVEN NAMES	GIVEN NAMES	GIVEN NAMES	MORTGAGORS	BOOK	PAGE	Amount	BRIEF DESCRIPTION, LOCATION, ETC.
DATE OF RECORD	FAMILY NAMES	ABCDEFGH	IJKLMNO	PQRSTUVWXYZ					(Not Warranted)
38264 June 20, 1978	First	Federal S	& L Assn.		Dewenge Road Land Co. Inc.	1435	723		See mtg. see Rem. Bk. 1424 pg. 798 Release lot 89 Dewenge Plan Sec 7
38264 June 20, 1978	"	"	"		Dewenge Road Land Co. Inc.	1435	724		See mtg. see Rem. Bk. 1424 pg. 798 Release lot 38 Dewenge Plan Sec 7
38264 June 20, 1978	"	"	"		Dewenge Road Land Co. Inc.	1435	725		See mtg. see Rem. Bk. 1424 pg. 798 Release lot 3 Dewenge Plan Sec 7
38264 June 20, 1978	"	"	"		Dewenge Road Land Co. Inc.	1435	726		See mtg. see Rem. Bk. 1496 pg. 200 Release lot 38 Dewenge Plan Sec 7
38439 June 21, 1978	"	"	"		Pebblepart, Ltd.	1435	871		See mtg. see Rem. Bk. 1409 pg. 502 Release lot 79 Pebble Creek Plant
38325 Jun. 21, 1978	"	"	"		Myron J. Wood, Jr.	1435	740	37,500	"Edwards Forest Tracts" Lot 82 Reed School Rd.
38393 Jun. 21, 1978	"	"	"		Georgia D. Smith	1435	849	30,000	Lot 296 Ruston Rd.
38498 Jun. 22, 1978	"	"	"		Neal D. Holder, Jr.	1435	909	63,000	"Sugar Creek" map 5 Lot 104 Briar Creek Rd.
38607 Jun. 22, 1978	"	"	"		Thomas C. Omond, et al	1435	942	23,250	"Windsor Park" Lot 81 Woodridge Cr.
38606 Jun. 22, 1978	"	"	"		Bobby E. Wells, et al	1435	945	60,000	Ponder Rd. "Huntington" Lot 5 Cor. Roper mt. Rd. +
38648 Jun. 23, 1978	"	"	"		Academy Rental Co.	1436	2	36,000	Sec. 1 Lot 3 Gray Fox Run
38649 Jun. 23, 1978	"	"	"		Ronald M. Hayman	1436	11	38,450	"Hillsborough" Sec. 1 Lot 7 Shadecrest Dr. Sec. 1
38664 Jun. 23, 1978	"	"	"		Joseph A. Morgan, Jr. et al	1436	14	38,400	5.892 ac. Williams Rd. "Henderson Forest"
38795 Jun. 23, 1978	"	"	"		Carol L. Fisher	1436	90	37,750	Lot 36 Little Dr.
38794 Jun. 23, 1978	"	"	"		Billy Joe Baty	1436	93	50,000	11 ac. Bataville Rd. Sec. III
38663 Jun. 23, 1978	"	"	"		James W. Mahon	1436	109	60,000	Lot 51 "Belle Terre" Rd.

INDIRECT or MORTGAGEE Index to Real Estate Mortgages — Greenville County, S. C.

REG. U. S. PAT. OFFICE *Chas. McCall* County Indexes Since 1888 An Identifying Trade Mark

Open at Proper Tab according to First Letter or Letters of Name and refer to Buff Sub-Index sheet for page reference.

COTT FAMILY NAME INDEX No. 75 © 1949
MADE BY THE COTT INDEX COMPANY, COLUMBUS, OHIO
SOLD BY WALKER, EVANS & COGSWELL CO., CHARLESTON, S.C.

FILE NUMBER DATE OF RECORD	MORTGAGEES FAMILY NAMES	GIVEN NAMES ABCDEFGH	GIVEN NAMES IJKLMNO	GIVEN NAMES PQRSTUVWXYZ	MORTGAGORS	BOOK	PAGE	Amount	BRIEF DESCRIPTION, LOCATION, ETC. (Not Warranted)
38772 Jun. 23, 1978	First	Federal S & L Assn.			<i>etal</i> Laurence J. Minette	1436	145	75,000	"Valley Hgts." Butler St. Lot 11 Hamell Cr. "Rodger"
38753 Jun. 23, 1978	"	"	"	"	Dwight W. Reese	1436	148	43,000	Lot 58 "Ruier Downs"
38855 Jun. 26, 1978	"	"	"	"	Mollie J. Flowers	1436	145	7,200	"Lake Forest" Sec. 3 Lot 15 + Lockman Rd.
38853 Jun. 26, 1978	"	"	"	"	Roy Allen Jones, <i>etal</i>	1436	254	35,000	"anondyle forest" Lot 47 Pryor Rd. Sec. 1
38843 Jun. 26, 1978	"	"	"	"	Charles Stephen McDonald, <i>etal</i>	1436	229	34,500	"Park Hill" Lot 12 Shelden Ave.
38968 Jun. 26, 1978	"	"	"	"	Julius Heymann	1436	281	250,000	Tract B white Horse Ct. "Devinger Place" Sec. 1
38967 Jun. 26, 1978	"	"	"	"	Richard A. Draper, <i>etal</i>	1436	242	49,950	Lot 6 Longstreet Dr.
38993 Jun. 27, 1978	"	"	"	"	Joseph K. Costello, <i>etal</i>	1436	333	62,250	Camilla Pl. Sec. II also foreclosure Pt. lots 6059 & 8, Flora Ave.
39003 Jun. 27, 1978	"	"	"	"	Stephen J. Howard, <i>etal</i>	1436	353	33,000	"Simbilale" 2 Lot 14 Biscayne Dr.
39045 Jun. 27, 1978	"	"	"	"	Homer A. Idol, <i>etal</i>	1436	361	41,000	"Camlat" Lot 72 Sagramore Lane
39044 Jun. 27, 1978	"	"	"	"	James E. Williams, <i>etal</i>	1436	364	36,100	"Hillside Park" Sec. 1, Mauldin Lot 52 Shalcrest Dr.
38996 Jun. 27, 1978	"	"	"	"	Martin Lee Faithman, <i>etal</i>	1436	407	36,400	Hillbrook Ct. Taylors Lot 99 Con. Brook Glenn Rd. + also sub. in road
39138 Jun. 28, 1978	"	"	"	"	Stanley M. Brown, <i>etal</i>	1436	471	70,000	Tract D (8.01 ac.) "Beckwood Farms" "Westcliffe"
39105 Jun. 28, 1978	"	"	"	"	John J. Guest, <i>etal</i>	1436	505	49,350	Lot 223 Eastcliffe way, Sec. III-B "Cunningham area"
39181 Jun. 28, 1978	"	"	"	"	Joy S. Reid, Jr., <i>etal</i>	1436	517	43,450	Lot 2 Kimball Ct. "Beckwood"
39119 Jun. 28, 1978	"	"	"	"	Ray J. Middleworth, <i>etal</i>	1436	501	37,900	Lot 2 Ida Court

INDIRECT or MORTGAGEE Index to Real Estate Mortgages — Greenville County, S. C.

7-C

REC. U. S. PAT. OFFICE *Chas McCott* County Indexes Since 1888 An Identifying Trade Mark


Open at Proper Tab according to First Letter or Letters of Name and refer to Buff Sub-Index sheet for page reference.

COTT FAMILY NAME INDEX No. 75 © 1949
MADE BY THE COTT INDEX COMPANY, COLUMBUS, OHIO
SOLD BY WALKER, EVANS & COGSWELL CO., CHARLESTON, S.C.

FILE NUMBER	MORTGAGEES	GIVEN NAMES	GIVEN NAMES	GIVEN NAMES	MORTGAGORS	BOOK	PAGE	Amount	BRIEF DESCRIPTION, LOCATION, ETC.
DATE OF RECORD	FAMILY NAMES	ABCDEFGH	IJKLMNO	PQRSTUVWXYZ					(Not Warranted)
39325 Jun. 29, 1978	First				Myra J. Parent	1436	734	.00 24,950	Orig. Prop. Regime Unit 31 Bridgeway
39399 Jun. 30, 1978	"	"	"	"	Wilmon L. Ross, <i>et al</i>	1436	776	.00 4,000	Burdette Est. "Mauldin" Lot 3 Heather Lane
39401 Jun. 30, 1978	"	"	"	"	James E. Reynolds, Jr.	1436	779	.00 52,250	"Farmer's woods" Sec. II Lot 141 Cape Myrtle Ct.
39415 Jun. 30, 1978	"	"	"	"	Robert L. Hillenath, <i>et al</i>	1436	806	.00 16,250	Lot 5 Northwood ave
39517 Jun. 30, 1978	"	"	"	"	Ming K. Shieh, <i>et al</i>	1436	864	.00 53,500	Jue Plant. "Phase II" Sec. III Lot 101 Red Oak Ct. "Holly"
39577 Jun. 30, 1978	"	"	"	"	Robert D. Dillaway, <i>et al</i>	1436	911	.00 38,500	"Candlelight I" Lot 118 Bunker Hill, E.C.
39580 Jun. 30, 1978	"	"	"	"	Thomas E. Kornfeld	1436	931	.00 37,750	"Brook Glenn Dordani" impls Lot 95 Brook Glenn E.C.
39512 Jun. 30, 1978	"	"	"	"	Pat J. Lusa	1436	969	.50 58,900	"Brookside" Sec. 1 Lot 8 Adams Mill E.C.
39522 Jun. 30, 1978	"	"	"	"	L. W. Jaines, <i>et al</i>	1436	977	.30 7,928	Orig. Prop. Regime Unit 7-A Sun Park
21 Jul. 3, 1978	"	"	"	"	Carroll E. Smith, <i>et al</i>	1437	27	.00 32,800	"Brentwood" Sec. II Sville Lot 45 + Pt. lot 46 Delmar Dr.
22 Jul. 3, 1978	"	"	"	"	Larry L. Bailey, <i>et al</i>	1437	30	.00 22,300	Sville Lot 21 "Kaland Hgts."
24 Jul. 3, 1978	"	"	"	"	5140 N. Savage Oscar N. Savage	1437	40	.00 15,900	Fairlane Dr. Austin sp. Lot Log Shoals Rd. +
29 Jul. 3, 1978	"	"	"	"	James E. Wagoner	1437	61	.00 43,200	"Dunwoody Place" Sec. 1 Lot 43 Longstreet Dr.
65 Jul. 3, 1978	"	"	"	"	Ronald Brudett	1437	89	.00 35,100	"Pippertied" Sec. 2 Lot 222 Whitefield Place
163 Jul. 3, 1978	"	"	"	"	D. Wayne Moore, <i>et al</i>	1437	111	.00 33,700	Sec. IV "Bellingham" Lot 65 Beauldell Ct.
193 Jul. 3, 1978	"	"	"	"	Ronald E. Campbell	1437	161	.00 26,600	Paris Mt. sp. Lot 1 N. Parker Rd.

INDIRECT or MORTGAGEE Index to Real Estate Mortgages — Greenville County, S. C.

() REG. U. S. PAT. OFFICE *Chas McCott* County Indexes Since 1888 An Identifying Trade Mark

 Open at Proper Tab according to First Letter or Letters of Name and refer to Buff Sub-Index sheet for page reference.

COTT FAMILY NAME INDEX No. 75 © 1949
MADE BY THE COTT INDEX COMPANY, COLUMBUS, OHIO
SOLD BY WALKER, EVANS & COGSWELL CO., CHARLESTON, S. C.

FILE NUMBER DATE OF RECORD	MORTGAGEES FAMILY NAMES	GIVEN NAMES ABCDEFGHIJ	GIVEN NAMES JKLMNO	GIVEN NAMES PQRSTUVWXYZ	MORTGAGORS	BOOK	PAGE	Amount	BRIEF DESCRIPTION, LOCATION, ETC. (Not Warranted)
38981 June 27, 1978	First	Federal S & L Assn.			W. D. Garberough	Deed Bl. 1081	986		Release lot 78 Jarrett's land Sec 7 for mtg. - see LEM Bl. 1311 pg. 745 & Bl. 1369 pg. 170
"	"	"	"	"	"	Deed Bl. 1081	986		For mtg. - see LEM Bl. 1471 pg. 769 Release lot 32 Meyer Park Sec II
150 July 3, 1978	"	"	"	"	Louis Builders, Inc.	1437	173		
247 July 5, 1978	"	"	"	"	Jimmy Nick Como, et al	1437	205	60,500	Lot 95 Rushden dr. "Kingsgate" Meadows Sec. II
241 July 5, 1978	"	"	"	"	Robert A. Chisholm, et al	1437	219	10,600	Lot 14 Meadowview dr. "The Pty. Reg.
248 July 5, 1978	"	"	"	"	Bobby C. Wynn	1437	264	22,250	Unit no. 54 Bridgview II Hwy. Sec. II
374 July 5, 1978	"	"	"	"	D. Richard Martin, et al	1437	281	47,000	Lot 17 Westview Ave. "Lost Valley Trp. 5"
326 July 5, 1978	"	"	"	"	Cathran & Darby Builders, Inc.	1437	284	59,500	Lot 66 Sugar Creek Rd. "Sugar Creek Trp. also OK/W
318 July 5, 1978	"	"	"	"	Henry P. Willimon, et al	1437	308	150,000	6.67 acres Burcombe Rd. Chick Spgs.
467 July 6, 1978	"	"	"	"	Rodney H. Maybin, et al	1437	402	31,150	Lot 5 Whaley Road Farmington II
473 July 6, 1978	"	"	"	"	Charles B. Brown	1437	420	31,000	Pl. lot 12-A Shubuta Ct. Pg. "Sec II"
468 July 6, 1978	"	"	"	"	Winston P. Stephenson, et al	1437	448	46,000	Lot 1 Connecticut Dr. "Merrifield "Lynwood" Sec II
525 July 7, 1978	"	"	"	"	Daniel E. Thibault, et al	1437	478	28,450	Lot 576 Yellow Wood Dr. Jarrett's wood Sec I
584 July 7, 1978	"	"	"	"	Harold E. Harris, et al	1437	506	31,950	Lot 47 Diller Creek Dr. "Maulden Creek" P. front
687 July 7, 1978	"	"	"	"	John J. Zerega, et al	1437	545	52,000	Lot 66 Sarregran Dr. "Pebble "Lynwood" Hill
686 July 7, 1978	"	"	"	"	Larry M. Cornley, et al	1437	548	57,500	Lot 8 Westbanker Circle

INDIRECT or MORTGAGEE Index to Real Estate Mortgages — Greenville County, S. C.

7-D

REG. U. S. PAT. OFFICE *Chas. McCott* County Indexes Since 1888 An Identifying Trade Mark

Open at Proper Tab according to First Letter or Letters of Name and refer to Buff Sub-Index sheet for page reference.

COTT FAMILY NAME INDEX No. 75 © 1949
MADE BY THE COTT INDEX COMPANY, COLUMBUS, OHIO
SOLD BY WALKER, EVANS & COGSWELL CO., CHARLESTON, S.C.

FILE NUMBER DATE OF RECORD	MORTGAGEES FAMILY NAMES	GIVEN NAMES ABCDEFGHIJ	GIVEN NAMES KLMNO	GIVEN NAMES PQRSTUVWXYZ	MORTGAGORS	BOOK	PAGE	Amount	BRIEF DESCRIPTION, LOCATION, ETC. (Not Warranted)
591 July 7, 1978	First	Federal S	& L	Assn	Robert Newell Eastland ^{et al}	1437	561	35,150 ⁰⁰	Property Sect Lot 19 Dundee Pk.
582 July 7, 1978	"	"	-	-	Joathilla Delta P. Inc.	1437	564	60,000 ⁰⁰	Two Plans - Phant. Sect Lot 8 Maple Rock Ct. Holly
580 July 7, 1978	"	"	-	-	Robert P. Billig ^{et al}	1437	569	29,600 ⁰⁰	Rd. Pinetree Sect 7 Strip Lot 24 Cor. Astor Dr. & Carolina
689 Jul. 7, 1978	"	"	"	"	a S.C. Ltd. Partn. Leblefruit Ltd.	1437	576		For map see R.E.M. BK. 1409 p. 512 Release lot 18 Peble creek Horse T
696 Jul. 10, 1978	"	"	"	"	a Gen. Partn. Academy Rental Co.	1437	586	34,800 ⁰⁰	Fox Run" Sec. 1 Lot 2 Strange Rd. "Hay
706 Jul. 10, 1978	"	"	"	"	Kenneth R. Hewitt, et al	1437	597	25,450 ⁰⁰	Hariz. Inf. Regime Unit No. 53 Highlands
717 Jul. 10, 1978	"	"	"	"	John S. Mauldin, et al	1437	618	60,000 ⁰⁰	Lot, Crescent ave.
761 Jul. 10, 1978	"	"	"	"	Daniel D. Miller, et al	1437	624	49,500 ⁰⁰	"Pinewood Forest" Lot 27 Cannon cr.
774 Jul. 10, 1978	"	"	"	"	Thomas J. Bridges	1437	645	37,600 ⁰⁰	Lot 2 "Canluade I"
774 Jul. 10, 1978	"	"	"	"	Jimmy M. Bridges	1437	648	37,600 ⁰⁰	Lot 68 "Canluade I"
767 Jul. 10, 1978	"	"	"	"	Frederic C. King	1437	730	37,500 ⁰⁰	"Blendale III" Lot 76 Fargo St.
853 Jul. 10, 1978	"	"	"	"	et al Ananth Ramaswamy	1437	743	67,200 ⁰⁰	"Shattar Place" Lot 23 Providence Sq.
855 Jul. 10, 1978	"	"	"	"	Theatt Enterprises	1437	749	37,600 ⁰⁰	"Eastgate" Lot 40 Blackbridge
938 Jul. 11, 1978	"	"	"	"	Dee Smith Co., Inc.	1437	811	53,600 ⁰⁰	Carleton Way "Cath's Home" Sec. 1 Lot 35 Westover Place +
1005 Jul. 11, 1978	"	"	"	"	et al Hailing E. Spenseller, III	1437	878	52,000 ⁰⁰	"Peble creek" Phase I Lot 65 Sassafras Dr.
1036 Jul. 12, 1978	"	"	"	"	Dennis D. Howell, et al	1437	887	52,000 ⁰⁰	Map 1 Sec. 4 Lot 49 Locke Dr. "Knollwood"

INDIRECT or MORTGAGEE Index to Real Estate Mortgages — Greenville County, S. C.

REG. U. S. PAT. OFFICE *Chas. McCott* County Indexes Since 1888 An Identifying Trade Mark

Open at Proper Tab according to First Letter or Letters of Name and refer to Buff Sub-Index sheet for page reference.

COTT FAMILY NAME INDEX No. 75 © 1949
MADE BY THE COTT INDEX COMPANY, COLUMBUS, OHIO
SOLD BY WALKER, EVANS & COGSWELL CO., CHARLESTON, S.C.

FILE NUMBER DATE OF RECORD	MORTGAGEES FAMILY NAMES	GIVEN NAMES ABCDEFGHIJ	GIVEN NAMES KLMN	GIVEN NAMES OPQRSTUWXYZ	MORTGAGORS	BOOK	PAGE	Amount	BRIEF DESCRIPTION, LOCATION, ETC. (Not Warranted)
1139 Jul. 12, 1978	First	Federal	S & L	ASSn.	Ralph W. Callahan, Jr.	1437	894	.00 46,800	Hariz Prop. Regime Unit 105 Inglewood For Mtg See Rem Bk. 1431 pg. 96
1087 July 12, 1978	"	"	"	"	Spirion B. Athanasian	1437	951		Release pt lot 12 Farmington Sec. 12 "Eastdale" austeri 3P.
1188 Jul. 13, 1978	"	"	"	"	Robert J. Bazinet, et al	1437	982	.00 35,000	Lot 40 Central ave. ave. "Clunland Terrace"
1186 Jul. 13, 1978	"	"	"	"	Robert P. Norling, et al	1437	989	.00 93,750	Lot 64 Cor. Ridgeland 10 Oaklawn "Berea Forest" Sec. 2
1179 Jul. 13, 1978	"	"	"	"	William R. Buchanan	1437	992	.00 33,250	Lot 109 Berea Forest Cr. Forest" Sec. 4
1283 Jul. 13, 1978	"	"	"	"	A. Lee Roy Nearn, et al	1438	45	.00 28,000	Lot 46 1 Pt. lot 45 "Edwards" Plant. "Phase II, Sec. III
1182 Jul. 13, 1978	"	"	"	"	Ben C. Sanders	1438	53	.00 71,200	Lot 24 Red Oak St. "Holly Hill"
623 July 7, 1978	"	<i>Cancelled</i> Dannie S. Imberley 4-16-81 # 29126 Lt Bk 73-1573			Ronald L. Scott, et al	1082	743		Real Prop. Agree
623 July 7, 1978	"	<i>Cancelled</i> Dannie S. Imberley 11-9-81 8at Bk. 75-1257			Richard Sumaway, et al	1082	744		Real Prop. Agree.
623 July 7, 1978	"	<i>Cancelled</i> Dannie S. Imberley # 11505 6-8-82 # 27414 8at Bk. 77-418			Kirby J. Quinn, et al	1082	746		Real Prop. Agree.
623 July 7, 1978	"	<i>Cancelled</i> Dannie S. Imberley 7-15-82 # 1114 8at Bk. 77-1035			James C. Stephenson, et al	1082	745		Real Prop. Agree.
623 July 7, 1978	"	<i>Cancelled</i> Dannie S. Imberley 6-19-86 # 42636			Margaret Josephine M. Johnson	1082	747		Real Prop. Agree
623 July 7, 1978	"	<i>Cancelled</i> Dannie S. Imberley 7-3-79 # 623 8at Bk 67-798			Elisha Harris, et al	1082	748		Real Prop. Agree.
623 July 7, 1978	"	<i>Cancelled</i> Dannie S. Imberley 3-3-80 # 26185 8at Bk 69-1866			Kenneth Earl Evans, et al	1082	749		Real Prop. Agree.
623 July 7, 1978	"	<i>Cancelled</i> Dannie S. Imberley 5-6-85 # 33437 8at Bk. 89-970			Dean S. Johnson, et al	1082	750		Real Prop. Agree.
623 July 7, 1978	"	<i>Cancelled</i> Dannie S. Imberley 2-28-79 # 24813 8at Bk 64-605			John R. Brockman	1082	751		Real Prop. Agree.

INDIRECT or MORTGAGEE Index to Real Estate Mortgages — Greenville County, S. C.

2-E

REG. U. S. PAT. OFFICE *Chas McCott* County Indexes Since 1888 An Identifying Trade Mark


Open at Proper Tab according to First Letter or Letters of Name and refer to Buff Sub-Index sheet for page reference.

COTT FAMILY NAME INDEX No. 75 © 1949
MADE BY THE COTT INDEX COMPANY, COLUMBUS, OHIO
SOLD BY WALKER, EVANS & COGSWELL CO., CHARLESTON, S.C.

FILE NUMBER DATE OF RECORD	MORTGAGEES FAMILY NAMES	GIVEN NAMES ABCDEFGHIJ	GIVEN NAMES KLMNO	GIVEN NAMES PQRSTUVWXYZ	MORTGAGORS	BOOK	PAGE	Amount	BRIEF DESCRIPTION, LOCATION, ETC. (Not Warranted)
1259 July 13, 1978	First	Federal S	& L Assn.		Pebbleport, Ltd.	1438	85		Agmtg. Lee Rem Bk. 1409 pg. 502 Release lot 66 Pebbleport Plant
1259 July 13, 1978	"	"	"	"	Pebbleport, Ltd.	1438	86		Agmtg. Lee Rem Bk. 1409 pg. 502 Release lot 65 Pebbleport Plant
1364 Jul. 14, 1978	"	"	"	"	Larry D. Welcher, etal	1438	103	47,000	"Woodland Village" Sec. 1 Lot 4 Bramwood Lane.
1363 Jul. 14, 1978	"	"	"	"	Gary J. Leonard, etal	1438	133	36,850	"Lorena Park" Lots 314 Lorena Dr.
1365 Jul. 14, 1978	"	"	"	"	Thomas D. Shaw, etal inc.	1438	136	20,400	Lot 7 Summit Dr.
1394 Jul. 14, 1978	"	"	"	"	Cathran & Darby Bldg's.	1438	155	59,500	"Sugar creek" map 5 Lot 91 Sugar creek ct.
1446 Jul. 14, 1978	"	"	"	"	Jerry K. Cooper	1438	172	75,000	Lot 5 Laurens Rd.
1451 Jul. 14, 1978	"	"	"	"	Gary D. Payne	1438	192	9,500	"Burlington sub." Inylors Lot 26 Center St.
1388 Jul. 14, 1978	"	"	"	"	Michael H. Arkins, etal	1438	214	40,750	"Hillborough" Sec. 2 Lot 71 Quaker ct.
1393 Jul. 14, 1978	"	"	"	"	Gary A. Johnson, etal	1438	217	44,800	Dranfield Ct. "Suxton" Lot 87 Dranfield Dr. & Sec. 3
1390 Jul. 14, 1978	"	"	"	"	Charlotte W. Hughes	1438	230	50,000	Lot 74 "Deminger Place" Shane Rd.
1570 Jul. 17, 1978	"	"	"	"	Thomas H. Whitted	1438	282	36,000	1.753 acres Jackson Sec. III
1571 Jul. 17, 1978	"	"	"	"	Furman Lee Capps, etal	1438	285	20,000	Lot 123 Northwood Hills Forest Trst. Sec. II Chick Spg. Rd.
1627 Jul. 17, 1978	"	"	"	"	Michael A. Hagan	1438	304	43,700	Lot 1 In. cethuar Rd. Sale
1676 Jul. 17, 1978	"	"	"	"	Thomas M. Brown, Inc.	1438	350	40,000	Lot Forest Court "Holly Hill Plant."
1627 Jul. 17, 1978	"	"	"	"	Foot Hills Delta, Inc.	1438	385	60,000	Lot 48 Honey Horn. Rd.

INDIRECT or MORTGAGEE Index to Real Estate Mortgages — Greenville County, S. C.

() REG. U. S. PAT. OFFICE *Chas. McCott* County Indexes Since 1888 An Identifying Trade Mark

 Open at Proper Tab according to First Letter or Letters of Name and refer to Buff Sub-Index sheet for page reference.

COTT FAMILY NAME INDEX No. 75 © 1949
MADE BY THE COTT INDEX COMPANY, COLUMBUS, OHIO
SOLD BY WALKER, EVANS & COGSWELL CO., CHARLESTON, S.C.

FILE NUMBER DATE OF RECORD	MORTGAGEES FAMILY NAMES	GIVEN NAMES ABCDEFGHIJ	GIVEN NAMES JKLMNO	GIVEN NAMES PQRSTUVWXYZ	MORTGAGORS	BOOK	PAGE	Amount	BRIEF DESCRIPTION, LOCATION, ETC. (Not Warranted)
1681 July 17, 1978	First	Federal S & L Assn.			Michael J. Beiner, et al	1438	415		In mtg. su Rem bk 1365 pg. 28 Mort. & Assumption Agre. with Release "D woods" Chick Spg. rd.
1700 Jul. 18, 1978	"	"	"	"	Clay C. Jones, III, et al	1438	434	\$2,000	Lot 21 Edmunds Rd. "Botany"
1835 Jul. 18, 1978	"	"	"	"	Gary L. Huff, et al	1438	532	36,100	"Chestnut Hills" No. 1 Lot 53 Kathryn Ct.
1981 Jul. 19, 1978	"	"	"	"	James H. McCarter, et al	1438	582	33,650	"Berea Forest" Sec. 2 Lot 96 Berea Forest Cr.
1987 Jul. 19, 1978	"	"	"	"	Larry J. Lassiter, et al	1438	604	20,000	N. Holden Strip Dr. "Eastdale" Mauldin Lot 124 Birchwood Lane
1990 July 19, 1978	"	"	"	"	W. D. Harberough	1438	722		Release lot 70 Ferrante Wood Sec 7
2101 Jul. 20, 1978	"	"	"	"	JNJ Corp.	1438	722		In mtg. su Rem bk. 1311 pg. 745 St. Charles Mtg. bk. 1369 pg. 170
2131 Jul. 20, 1978	"	"	"	"	JNJ Corp.	1438	772	28,000	"Berea Forest" Sec. 2 Lot 25 Berea Forest Cr.
2131 Jul. 20, 1978	"	"	"	"	JNJ Corp.	1438	775	28,000	"Berea Forest" Sec. 2 Lot 26 Berea Forest Cr.
2131 Jul. 20, 1978	"	"	"	"	JNJ Corp.	1438	778	27,600	"Berea Forest" Sec. 2 Lot 153 Kilmwood Cr.
2151 Jul. 20, 1978	"	"	"	"	C. E. Coleman, et al	1438	781	42,200	"Overager Place" Sec. 3 Lot 77 Ridgewood Terrace
2129 July 20, 1978	"	"	"	"	J H J Corporation	1438	850		In mtg. su Rem bk. 1394 pg. 755 Release lot 96 Berea Forest Sec. 2
2232 Jul. 21, 1978	"	"	"	"	Pat S. Pensa	1438	870	58,900	Re Record Lot 8 Adams Mill Rd. Brookside Sec. 1 st Mauldin, for orig Sec R.E.M.
" " 2293	"	"	"	"	" " "	1438	870		Re Record Book 1736-969 Brookside, Sec. 3, Mauldin
2253 July 21, 1978	"	"	"	"	Alan A. Labande, et al	1438	983	54,900	Lot 60 Whisperingbush Dr.
July 21, 1978	"	"	"	"	JNJ Corp.	1438	930		In mtg. su Rem bk. 1394 pg. 755 Release lots 25, 26 & 153 Brookside Sec. 2

INDIRECT or MORTGAGEE Index to Real Estate Mortgages — Greenville County, S. C.

7-F
()

REG. U. S. PAT. OFFICE *Chas. McCorkle* County Indexes Since 1888
An Identifying Trade Mark

Open at Proper Tab according to First Letter or Letters of Name and refer to Buff Sub-Index sheet for page reference.

COTT FAMILY NAME INDEX No. 75 © 1949
MADE BY THE COTT INDEX COMPANY, COLUMBUS, OHIO
SOLD BY WALKER, EVANS & COGSWELL CO., CHARLESTON, S.C.

FILE NUMBER	MORTGAGEES	GIVEN NAMES	GIVEN NAMES	GIVEN NAMES	MORTGAGORS	BOOK	PAGE	Amount	BRIEF DESCRIPTION, LOCATION, ETC. (Not Warranted)
DATE OF RECORD	FAMILY NAMES	ABCDEFGH	IJKLMNO	PQRSTUVWXYZ					
2355 July 24, 1978	First	Federal S &	L Assn.		Harry Dean Bratcher ^{etal}	1439	9	50,800 ⁰⁰	Plgce Sec J Lot 59 Paddock Ln. Denver
2364 July 24, 1978	"	"	"		Hamlin Beattie	1439	33	15,000 ⁰⁰	Rich Hill Lot 43 Forest Ln. Meyer
2393 July 24, 1978	"	"	"		P. Warren m & Leal ^{etal}	1439	51	39,000 ⁰⁰	Lot 22 Edwards Rd. & Randy Dr.
2403 July 24, 1978	"	"	"		Luci H. Presaley	1439	60	18,463 ⁷⁹	Richmond Hill Sect Lot 41 Kennersock Cir.
2455 July 24, 1978	"	"	"		J. P. Medlock	1439	95	30,000 ⁰⁰	View Sec I Lot 31 Paris View Dr. Paris
2455 July 24, 1978	"	"	"		Clifton S. Richard ^{etal}	1439	98	38,000 ⁰⁰	Wychawhen Hill Lot 12 Wychawhen Cir.
2468 July 24, 1978	"	"	"		W. D. Gashrough	1439	102		Release lot 101 Jarvita Wood Sec 7 for mtg. see Rem. Bk. 1311 pg. 745 & Contin. Mtg. Bk. 1369 pg. 170
"	"	"	"		"	1439	102		
2468 July 24, 1978	"	"	"		W. D. Gashrough	1439	104		Release lot 66 Jarvita Wood Sec 7 for mtg. see Rem. Bk. 1311 pg. 745 & Contin. Mtg. Bk. 1369 pg. 170
"	"	"	"		"	1439	104		
2525 July 25, 1978	"	"	"		Ernest L. Paster	1439	153	29,450 ⁰⁰	Lot 11, Shamu Dr.
2533 July 25, 1978	"	"	"		Joseph L. O'Brien ^{etal}	1439	174	28,161 ¹⁷	Merrifield Pk Sect Lot 52 Parliament Road
2623 July 25, 1978	"	"	"		Lee Smith, Co Inc.	1439	202	33,600 ⁰⁰	Lot 4 Bonner's Square
2693 Jul. 26, 1978	"	"	"		Regina Y. Davis	1439	318	23,406 ⁴⁸	Unit 23 Bridgeview Hory. Pty. Reg.
2723 Jul. 26, 1978	"	"	"		Martha F. Mc Nutt	1439	328	23,700 ⁰⁰	Unit 27 The Highlands Hory. Pty. Reg.
2691 Jul 26, 1978	"	"	"		Charles W. Epps Jr. ^{etal}	1439	331	46,000 ⁰⁰	Lot 14 Stephane St. Sylvan Manor

INDIRECT or MORTGAGEE Index to Real Estate Mortgages — Greenville County, S. C.

REG. U. S. PAT. OFFICE *Chas. M. Cotts* County Indexes Since 1888 An Identifying Trade Mark

Open at Proper Tab according to First Letter or Letters of Name and refer to Buff Sub-Index sheet for page reference.

COTT FAMILY NAME INDEX No. 75 © 1949
MADE BY THE COTT INDEX COMPANY, COLUMBUS, OHIO
SOLD BY WALKER, EVANS & COGSWELL CO., CHARLESTON, S.C.

FILE NUMBER DATE OF RECORD	MORTGAGEES FAMILY NAMES	GIVEN NAMES ABCDEFGHIJ	GIVEN NAMES JKLMNO	GIVEN NAMES PQRSTUVWXYZ	MORTGAGORS	BOOK	PAGE	Amount	BRIEF DESCRIPTION, LOCATION, ETC. (Not Warranted)
2697 Jul. 26, 1978	Firsty	federal S & L Assn.			Thomas M. Randall, et al	1439	379	20,400	Highgate Subdivision Lots 77 & 79 Key Court, Belmont Est.
2695 Jul. 26, 1978	"	" " " "			V. R. Ewing, et al	1439	382	33,200	Lot 164 Great Glen Rd. "Del Norte Est."
2830 July 27, 1978	"	" " " "			Steve J. Ernest, et al	1439	410	45,000	2 nd & 3 rd Sects Lot 86 Randy Dr. Edwards "Hollyvale"
2832 July 27, 1978	"	" " " "			Jon H. Hartnett, et al	1439	417	40,800	Lot 13 Woodberry Way Sect III Sville
2839 July 27, 1978	"	" " " "			Lester J. Carlson, et al a S.C. Ltd. Ptn.	1439	456	25,900	Lot 92 Parnatha Extn Parnatha County. See Rem. Bk. 1409 pg. 502
3044 July 28, 1978	"	" " " "			Pebble part. et al.	1439	476		Release lot 190 Pebble Creek Phase 2 County. See Rem. Bk. 1302 pg. 712
2648 July 25, 1978	"	" " " "			Robinson Construction Co. Inc.	1983	725		Release lot 3 Poplar Creek "North Park" Sville S.C.
2459 Jul. 28, 1978	"	" " " "			Ellen R. Samatt	1439	488	31,950	Pl. lots 1019 N. Main St. Culland, St. "Gauld Est." Sec. C-1
2973 Jul. 28, 1978	"	" " " "			Norald W. Uphand, et al	1439	511	68,000	Lot 23 Pandrossa Rd. & "Magnolia"
3104 Jul. 28, 1978	"	" " " "			Patricia J. Leigh	1439	555	25,650	Lot 5 Rainbow Dr. Walden Rd.
3013 Jul. 28, 1978	"	" " " "			Hallmark Bapt. Ch. By M.	1439	568	23,517	Lot Bethel Church Ch. & "Adams mill Est."
3016 Jul. 28, 1978	"	" " " "			Anthony Marable, et al Inc.	1439	598	31,500	Lot 67 Millcrest Way "Brentwood" Sec. III
3099 Jul. 28, 1978	"	" " " "			George O' Shields, et al	1439	675	33,250	Lot 72 Brentwood Way "Duncan mill" Sec. 2
3072 Jul. 28, 1978	"	" " " "			H. A. McAlister, et al	1439	657	13,500	Lot 30 Blake St. "Northwood Hills" Sec. 1A
3093 Jul. 28, 1978	"	" " " "			Lloyd Taylor, et al	1439	663	36,000	Lot 20 Cranberry Lane "Hunting Lake"
3257 Jul. 31, 1978	"	" " " "			Allen Drew Jones, et al	1439	677	44,450	Lot 157 "Hudsonian Trail"

INDIRECT or MORTGAGEE Index to Real Estate Mortgages — Greenville County, S. C.

7-6
()

REG. U. S. PAT. OFFICE *Chas McCott* County Indexes Since 1888 An Identifying Trade Mark

Open at Proper Tab according to First Letter or Letters of Name and refer to Buff Sub-Index sheet for page reference.

COTT FAMILY NAME INDEX No. 75 © 1949
MADE BY THE COTT INDEX COMPANY, COLUMBUS, OHIO
SOLD BY WALKER, EVANS & COGSWELL CO., CHARLESTON, S.C.

FILE NUMBER DATE OF RECORD	MORTGAGEES FAMILY NAMES	GIVEN NAMES ABCDEFGH	GIVEN NAMES IJKLMNO	GIVEN NAMES PQRSTUVWXYZ	MORTGAGORS	BOOK	PAGE	Amount	BRIEF DESCRIPTION, LOCATION, ETC. (Not Warranted)
3241 Jul. 31, 1978	First	Federal S	& L Assn.		J V G Corp. <i>tax</i>	1439	734	27,950	Sec. 2 Lot 91 Bilea forest
3233 Jul. 31, 1978	"	"	"		Herbert C. Howell, Jr.	1439	783	62,900	"Forester woods" Sec. 7 Lot 80 Pagan Pt.
3288 Jul. 31, 1978	"	"	"		Lattie W. Hodges <i>Const. Co. Inc.</i>	1439	803	33,750	"Liberty Pt." map 2 Lot 25 Edwards Rd.
3268 Jul. 31, 1978	"	"	"		Darrett, Howard & M. Couley <i>const. Co. Inc.</i>	1439	830	40,000	"Canebrake I" Lot 60 Duquesne Dr.
3268 Jul. 31, 1978	"	"	"		Darrett, Howard & M. Couley <i>const. Co. Inc.</i>	1439	851	40,000	"Canebrake I" Lot 58 Duquesne Dr.
3268 Jul. 31, 1978	"	"	"		Darrett, Howard & M. Couley <i>const. Co. Inc.</i>	1439	856	40,000	"Canebrake I" Lot 59 Duquesne Dr.
3347 Aug. 1, 1978	"	"	"		Bobby D. Singleton <i>tax</i>	1439	912	28,500	"Canterbury" Sec. 1 Lot 34 Spine Place
3369 Aug. 1, 1978	"	"	"		Donald R. Linger <i>tax</i>	1439	931	31,100	"Stone Land Co." Sec. 7 Lot 21 E. Gable St.
3370 Aug. 1, 1978	"	"	"		Joseph Neal Lasser, Jr. <i>tax</i>	1439	934	37,000	"Holly Gap" Sec. 2 Lot 119 Springdale Dr.
3473 Aug. 1, 1978	"	"	"		Delorah C. Aughtey <i>a path.</i>	1440	32	42,000	"Corner Est." Sec. B Lot 221 Buckingham Rd.
3507 Aug. 1, 1978	"	"	"		Richardson & Johnson	1440	54	60,300	Williams St. Lot 23 & Pt. lot 22
3391 Aug. 1, 1978	"	"	"		J. H. J. Corporation	1440	67		3 rd Mtg. see Rem. Pt. 1394 pg. 755 Relian lot 91 Bilea forest Sec. 7
3391 Aug. 1, 1978	"	"	"		Denzon Road Land Co. Inc.	1440	68		3 rd Mtg. see Rem. Pt. 1424 pg. 798 Relian lot 111 Denzon Road land Co.
3541 Aug. 2, 1978	"	"	"		Albert B. Butts, et al	1440	98	59,000	"Plebeach" Phase I Lot 190 Applebark Lane
3556 Aug. 2, 1978	"	"	"		Edison A. Lieblauer	1440	136	58,000	"Pilgrims Point" Lot 22 Pilgrims Point Rd.
3639 Aug. 2, 1978	"	"	"		James C. Summey, Jr.	1440	141	29,000	Lot 9 "Beechwood"

INDIRECT or MORTGAGEE Index to Real Estate Mortgages — Greenville County, S. C.

() REG. U. S. PAT OFFICE *Chas. McCott* County Indexes Since 1888 An Identifying Trade Mark

Open at Proper Tab according to First Letter or Letters of Name and refer to Buff Sub-Index sheet for page reference.

COTT FAMILY NAME INDEX No. 75 © 1949
MADE BY THE COTT INDEX COMPANY, COLUMBUS, OHIO
SOLD BY WALKER, EVANS & COGSWELL CO., CHARLESTON, S.C.

FILE NUMBER DATE OF RECORD	MORTGAGEES FAMILY NAMES	GIVEN NAMES ABCDEFGHIJ	GIVEN NAMES JKLMNO	GIVEN NAMES PQRSTUVWXYZ	MORTGAGORS	BOOK	PAGE	Amount	BRIEF DESCRIPTION, LOCATION, ETC. (Not Warranted)
3631 Aug. 2, 1978	First	Federal S & L Assn.			Daniel M. Penn, et al	1440	170	40,000	"Debble Creek" Phase I Lot 154 Whittlin Way Jornty. du Lem Sh. 1419 pg. 686 Mod. & Assumption Agree. Jornty. du Lem Sh. 1424 pg. 798 Relian lot 74 Severgn Plan Sec 7
3781 Aug. 3, 1978	"	"	"	"	Danco, Inc.	1440	214		
3789 Aug. 3, 1978	"	"	"	"	Severgn Road Land Co. ^{apts.}	1440	290		
3783 Aug. 3, 1978	"	"	"	"	W. D. Yarbrough	1440	295		Relian lot 87 Forester wood sec 7 for mtg. du Lem Sh. 1311 pg. 745 & Correction mtg. Sh. 1369 pg. 170
3777 Aug. 3, 1978	"	"	"	"	Bettye V. Killgore	1440	197	49,400	"County Est." Sec. II Lot 81 Carolina Way also 1 ac. Log. Shale Co. Fannin Sp. 1.12 ac. old Neely Ferry Rd.
3700 Aug. 3, 1978	"	"	"	"	James R. Page, et al	1440	236	31,933	
3750 Aug. 3, 1978	"	"	"	"	David M. Matts (Pa), et al	1440	239	36,000	11.10 ac. Settlement Rd. "Pishoff Mts."
3814 Aug. 4, 1978	"	"	"	"	Clinton K. Lucas	1441	336	38,000	Lot 5 Bishop Dr. "Woodmere"
3874 Aug. 4, 1978	"	"	"	"	Michael D. Shalinsky, et al	1440	352	37,500	Lot 3 Mandeville Ct. "4th N. Mt. Est." Sec. V
3878 Aug. 4, 1978	"	"	"	"	Julia K. Brewer	1440	360	41,700	Lot 43 Bransfield Rd. "Kingsgate"
3955 Aug. 4, 1978	"	"	"	"	E. Roy Emrich	1440	407	24,500	Lot 75 Dunnington Dr. "Paris View" Sec. 1 P. Neal Sp.
3818 Aug. 4, 1978	"	"	"	"	J. P. Medlock	1440	434	27,200	Lot 30 Paris View Dr. "Westcliffe" Sec. II
4037 Aug. 7, 1978	"	"	"	"	Sallye Smith	1440	455	43,000	Lot 6 Saluda Lake Rd. "Brentwood" Sec. 2
4040 Aug. 7, 1978	"	"	"	"	Michael L. Nesbitt	1440	503	42,000	Lot 39 Delmar Dr. "Brookhaven"
4100 Aug. 7, 1978	"	"	"	"	Thomas D. Jones, et al	1441	513	31,800	Lot 14 Dell Cr.

INDIRECT or MORTGAGEE Index to Real Estate Mortgages — Greenville County, S. C.

7-H
()

REG. U. S. PAT. OFFICE *Chas McCott* County Indexes Since 1888 An Identifying Trade Mark

Open at Proper Tab according to First Letter or Letters of Name and refer to Buff Sub-Index sheet for page reference.

COTT FAMILY NAME INDEX No. 75 © 1949
MADE BY THE COTT INDEX COMPANY, COLUMBUS, OHIO
SOLD BY WALKER, EVANS & COGSWELL CO., CHARLESTON, S.C.

FILE NUMBER	MORTGAGEES	GIVEN NAMES	GIVEN NAMES	GIVEN NAMES	MORTGAGORS	BOOK	PAGE	Amount	BRIEF DESCRIPTION, LOCATION, ETC. (Not Warranted)
DATE OF RECORD	FAMILY NAMES	ABCEFGH	IJKLMNO	PQRSTUVWXYZ					
4103 aug. 7, 1978	First				Boyer Brown et al	1440	585	.00	"Paramount Pl." Lot 132 Crosby Cr.
3703 Aug. 3, 1978	"	"	"6-5-2002	CANCELLED	# 52808 Lot BK 254-231 Jim B. Leatherwood, et al	Deed	BR	11,000	Real Prop. Agree
3703 Aug. 3, 1978	"	Cancelled Dannie S. Inksley	"8-17-81	# 4286	Lot BK 74-1787 Jack E. Jenkinson, et al	Deed	BR		Real Prop. Agree.
3703 Aug. 3, 1978	"	Cancelled Dannie S. Inksley	"4-8-81	# 28262	Lot BK 73-1425 Ho. E. Finkelstein, et al	Deed	BR		Real Prop. Agree.
3703 Aug. 3, 1978	"	Cancelled Dannie S. Inksley	4-17-86	# 34012	Lot BK 94-531 Donald R. Boozen, et al	Deed	BR		Real Prop. Agree.
3703 Aug. 3, 1978	"	Cancelled Dannie S. Inksley	"16-17-81	# 34967	Lot BK 74-621.0 Curtis C. Capfield, et al	Deed	BR		Real Prop. Agree.
3703 Aug. 3, 1978	"	Cancelled Dannie S. Inksley	"7-24-86	# 34777	Lot BK 95-1918 Clarence E. Robinson, et al	Deed	BR		Real Prop. Agree.
3703 Aug. 3, 1978	"	Cancelled Dannie S. Inksley	7-15-82	# 1114	Lot BK 77-1036 Cecil Stewart, et al	Deed	BR		Real Prop. Agree.
3703 Aug. 3, 1978	"	Cancelled Dannie S. Inksley	"4-21-83	# 27493	Lot BK 80-728 L.N. Poole, et al	Deed	BR		Real Prop. Agree.
3703 Aug. 3, 1978	"	Cancelled Dannie S. Inksley	8-21-81	# 4753	Lot BK 74-1889 Carl Edward Hillam, Jr. et al	Deed	BR		Real Prop. Agree.
4235 aug. 8, 1978	"	"	"	"	Ronald S. Calhoun, et al	1440	638	.84	"Flynn Ests." Chick Coop. 20. Lots 22123 Hilltop Dr.
4238 aug. 8, 1978	"	"	"	"	Ann J. Wallace	1440	645	.00	Orig. Prop. Regime Unit 5-M Town Park
4208 aug. 8, 1978	"	"	"	"	Franklin Enterprises, Inc	1440	724	.00	Lot 115 Holly Park Lane
"	"	"	"	"	" " "	1440	724	.00	Holly Tree Plant. "Phase II" Pl. III-B
4257 Aug. 8, 1978	"	"	"	"	Lavin Builders, Inc.	1440	749	.00	Reg. Mtg. Sec R Em Bk. 1421 pg. 769 Release lot 7 Meyer Park Sec. I
4316 aug. 9, 1978	"	"	"	"	Raymond S. Naval, et al	1440	762	.00	Wanchester Rd. "Pilgrimage Pl." Lot 35 Freepoint Dr.

INDIRECT or MORTGAGEE Index to Real Estate Mortgages — Greenville County, S. C.

REG. U. S. PAT. OFFICE *Chas. M. Cotts* County Indexes Since 1888 An Identifying Trade Mark

Open at Proper Tab according to First Letter or Letters of Name and refer to Buff Sub-Index sheet for page reference.

COTT FAMILY NAME INDEX No. 75 © 1949
MADE BY THE COTT INDEX COMPANY, COLUMBUS, OHIO
SOLD BY WALKER, EVANS & COGSWELL CO., CHARLESTON, S. C.

FILE NUMBER DATE OF RECORD	MORTGAGEES FAMILY NAMES	GIVEN NAMES ABCDEFGHIH	GIVEN NAMES IJKLMNO	GIVEN NAMES PQRSTUWXYZ	MORTGAGORS	BOOK	PAGE	Amount	BRIEF DESCRIPTION, LOCATION, ETC. (Not Warranted)
4326 aug. 9, 1978	First				ned R. Amett	1440	768	.00 15,000	Sec. 9 Lot 9 "Deuenger Place"
4447 Aug. 10, 1978	"				Rehligant Ltd. a s.c. pte.	1440	915		For mtg. see R Em Bk. 1409 pg. 502 Release lot 28 Pebble Creek Phase I
4505 Aug. 10, 1978	"				W. D. Yarborough	1440	930		Release lot 132 Fenwick Woods Sec 7 for mtg. see R Em Bk. 1311 pg. 745 & Fenwick mtg. Bk. 1369 pg. 170
"	"				"	1440	930		
4465 aug. 10, 1978	"				Gerald L. Byars, et al	1440	857	.00 45,000	O'Neal Tr. also R Em 10.52 acs. Langley Rd.
4530 aug. 10, 1978	"				Marcus B. Russ, et al	1440	883	.00 52,000	moon Dr. Sec. "Miwatha" Lot 8 = 4.4 acs. R Em Sale
4467 aug. 10, 1978	"				Norace E. Clinard II, et al	1440	901	.00 56,300	"Pebble Creek" Phase I Lot 64 Sassafras Dr.
4561 aug. 11, 1978	"				Fred J. Cook, et al	1440	933	.00 59,150	Rd. Austin Tr. Tract 2 (5.03 acs) E. Georgia
4638 aug. 11, 1978	"				Duncan Ross McRae	1440	948	.00 75,000	Lot, Koper mt. Rd.
4629 aug. 11, 1978	"				John C. Parker, et al	1440	978	.00 31,800	Lot 139 "Blundale"
4461 aug. 11, 1978	"				Wm. E. McCauley, et al	1440	986	.00 24,500	Prop. Regime Unit 48 Highlands Horiz.
4600 aug. 11, 1978	"				Julia S. Pryor	1440	989	.00 40,000	Lot 27 "Quail Hills East"
4750 aug. 11, 1978	"				Eric P. Shiss, et al	1441	993	.00 46,800	"Quinnetti" Tract Lot 6 1/4 lot Thinsletta Dr.
4766 aug. 11, 1978	"				The Vista Co. Inc.	1441	24	.00 51,500	"Pebble Creek" Phase I Lot 15 Honeybee Lane
4662 aug. 11, 1978	"				Lot Maxwell Blair's Inc.	1441	49	.00 37,200	"Sandhogs I" Lot 10 Blountingon Rd.
4562 aug. 11, 1978	"				Wayne A. Davitte, et al	1441	77	.00 44,400	"Deuenger Place" Sec. 1 Lot 62 Pebble Creek

INDIRECT or MORTGAGEE Index to Real Estate Mortgages -- Greenville County, S. C.

7-1

Open at Proper Tab according to First Letter or Letters of Name and refer to Buff Sub-Index sheet for page reference.

KEYS PRINTING CO.

FILE NUMBER DATE OF RECORD	MORTGAGEES FAMILY NAMES	GIVEN NAMES ABCDEFGHIJ	GIVEN NAMES KLMNO	GIVEN NAMES PQRSTUVWXYZ	MORTGAGORS	BOOK	PAGE	AMOUNT	BRIEF DESCRIPTION, LOCATION, ETC. (NOT WARRANTED)
4671 Aug. 11, 1978	First	Federal S	& L Assn,		W. D. Yarborough	1440	998		Release lot 83 Jarrett woods Sec 7 for mty. su Rem Bk. 1311 pg. 745 & Jarrett mty. Bk. 1369 pg. 170
4671 Aug. 11, 1978	"	"	"	"	W. D. Yarborough	1440	999		Release lot 128 Jarrett woods Sec 7 for mty. su Rem Bk. 1311 pg. 745 & Jarrett mty. Bk. 1369 pg. 170
4677 Aug. 11, 1978	"	"	"	"	Leblanc Ltd. ^{a.s.c. pts.}	1441	82		Release lot 64 Leblanc Phase I Chick Sp. 30.
4729 Aug. 14, 1978	"	"	"	"	June Bidwell ^{etal}	1441	88	24,000	Lot 2 Hwy. 523-337
4730 Aug. 14, 1978	"	"	"	"	Robert N. Gilbert	1441	91	57,500	Lot 28 Westover Place & Carleton Way, "Carter's House" Sec. 20
4730 Aug. 14, 1978	"	"	"	"	John L. Harrison ^{etal}	1441	97	52,950	Downs "Chick Sp. 30" Lot 30 Shelland way "Ruier Sec. II Phase II
4731 Aug. 14, 1978	"	"	"	"	D. V. Hancock, ^{etal}	1441	100	62,800	Lot 7 "Holly Tree Plant."
4821 Aug. 14, 1978	"	"	"	"	George W. Alvine	1441	108	25,000	Lot, Slatten Rd. "Botany woods" Sec. II
4777 Aug. 14, 1978	"	"	"	"	Ronald K. Druffin ^{etal}	1441	149	86,000	Lot 282 Bonaventure Dr.
4776 Aug. 14, 1978	"	"	"	"	Daniel D. Hatcher ^{g. Spth. g.}	1441	125	36,000	1.9 acs. County rd.
4901 Aug. 14, 1978	"	"	"	"	Wm. B. Whitney, ^{etal}	1441	128	66,000	2.53 acs. Flicker Dr.
4936 Aug. 15, 1978	"	"	"	"	Del A. Smith, ^{etal}	1441	227	60,050	Lot, Kellitt Dr. "Leblanc woods" Phase I
	"	"	"	"	M. L. Lanford, Jr.	1441	258	58,400	Lot 142 Naylor's John Lane

INDIRECT or MORTGAGEE Index to Real Estate Mortgages -- Greenville County, S. C.

Open at Proper Tab according to First Letter or Letters of Name and refer to Buff Sub-Index sheet for page reference.

KEYS PRINTING CO.

FILE NUMBER DATE OF RECORD	MORTGAGEES FAMILY NAMES	GIVEN NAMES ABCDEFGHIJ	GIVEN NAMES KLMNOP	GIVEN NAMES QRSTUVWXYZ	MORTGAGORS	BOOK	PAGE	AMOUNT	BRIEF DESCRIPTION, LOCATION, ETC. (NOT WARRANTED)
4952 aug. 15, 1978	First	Federal	\$	& L Assn.	Jerry L. Henson, et al	1441	265	.00 54,000	Donnington Dr. "Kingsgate" Lot 26 Cor. Alford Lane & "Belle seve area" sec. 1
4990 aug. 15, 1978	"	"	"	"	Don B. Hall, et al	1441	292	.31 36,678	Lot 12 W. Fairway Dr. "Del Norte Est." sec. 5
5612 aug. 15, 1978	"	"	"	"	Eurett H. Hosford, et al	1441	319	.00 10,000	Lot 448 Duncin & Point Rd. "Pebble Creek" Phase I
4991 aug. 15, 1978	"	"	"	"	Robert A. Bailey	1441	345	.00 59,600	Lot 111 Whittler Way By mtg. see Rem. Bk. 1381 pg. 598
4979 Aug. 15, 1978	"	"	"	"	Jerry L. Dulsby, et al	1441	360	.00	Release 5 acre Paden Road
5080 aug. 16, 1978	"	"	"	"	D. Fred Pace	1441	381	.00 40,000	Lot C Lake Fairfield Dr. Haviz. Prop. Refine
5083 aug. 16, 1978	"	"	"	"	Ken E. Fryfogle, et al	1441	391	.00 45,000	Unit No. 172 Inglewood sec. 5
5879 aug. 16, 1978	"	"	"	"	Norman R. Acker	1441	398	.00 48,850	Lot 456 "Del Norte Est." ct. "Belle meade" sec. 7
5113 aug. 16, 1978	"	"	"	"	Charlton W. Winchester,	1441	405	.00 41,300	Lot 424 1/2 Pt. lot 425 Pine Creek "Kingsgate"
5186 aug. 16, 1978	"	"	"	"	Robert R. Taylor, et al	1441	424	.95 35,207	Lot 79 Donnington Dr. "Inglewood"
5220 aug. 17, 1978	"	"	"	"	Darryl L. Tolson	1441	507	.00 33,000	Lot 101 Cascade Ct. sec. III "Mountainwood"
5454 aug. 18, 1978	"	"	"	"	Robert M. Hunt, et al	1441	627	.00 47,250	Lot 56 Crosscreek Lane "Hay Fox Run" sec. 1
5452 aug. 18, 1978	"	"	"	"	Charlie S. Almer, et al	1441	630	.00 42,200	Lot 2 Change Rd. By mtg. see Rem. Bk. 1424 pg. 798
5471 Aug. 18, 1978	"	"	"	"	Demingus Pond Land Co.	1441	715	.00	Release lot 40, 51852 Demingus Pond Sec 7
5472 Aug. 18, 1978	"	"	"	"	Pebblepart, Ltd.	1441	716	.00	By mtg. see Rem. Bk. 1409 pg. 502 Release lot 15 Pebble Creek Phase I
5380 Aug. 18, 1978	"	"	"	"	Pebblepart, Ltd.	1441	717	.00	By mtg. see Rem. Bk. 1409 pg. 502 Release lot 111 Pebble Creek Phase I

INDIRECT or MORTGAGEE Index to Real Estate Mortgages — Greenville County, S. C.

7-J
()

REG. U. S. PAT. OFFICE *Chas. McCath* County Indexes Since 1888 An Identifying Trade Mark

Open at Proper Tab according to First Letter or Letters of Name and refer to Buff Sub-Index sheet for page reference.

COTT FAMILY NAME INDEX No. 75 © 1949
MADE BY THE COTT INDEX COMPANY, COLUMBUS, OHIO
SOLD BY WALKER, EVANS & COGSWELL CO., CHARLESTON, S.C.

FILE NUMBER	MORTGAGEES	GIVEN NAMES	GIVEN NAMES	GIVEN NAMES	MORTGAGORS	BOOK	PAGE	Amount	BRIEF DESCRIPTION, LOCATION, ETC. (Not Warranted)
DATE OF RECORD	FAMILY NAMES	ABCDEFGHIJ	IJKLMNO	PQRSTUVWXYZ					
5549 Aug. 21, 1978	First	Federal S & L Assn.			Roger B. Carson, et al	1441	762	.00 26,600	"Westwood" Sec. VI Sville Lot 763 Yellowwood Dr.
5607 Aug. 21, 1978	"	"	"		Raymond W. Vandorweff	1441	773	.00 71,000	Lot Meadow Dr.
5610 Aug. 21, 1978	"	"	"		Alan N. Barosky, et al	1441	783	.00 39,400	"Wald Hampton Terrace" Lot 30 Lisa Dr.
5616 Aug. 21, 1978	"	"	"		Stanley D. Husky, et al	1441	790	.00 40,000	Chick Sp. Dr. 1.35 acs. Sleepy Hollow Dr.
5616 Aug. 21, 1978	"	"	"		Jed D. Smith	1441	793	.00 54,800	"Sugar Creek" - Map 3 Sec. 1 Lot 335 Bear Creek Rd.
5630 Aug. 21, 1978	"	"	"		James J. Fardy, et al	1441	805	.00 70,000	Triumvir - Dr. also Pt. lot 13 Lot 14 Cor. Sleepy Hollow +
5656 Aug. 21, 1978	"	"	"		James R. Minkler, et al	1441	812	.00 30,350	1.07 acs. Butcher Sp. "Public Creek" Phase I
5557 Aug. 21, 1978	"	"	"		Frank M. Duhig, et al	1441	724	.00 41,500	Lot 23 Honey Bee Lane.
5675 Aug. 22, 1978	"	"	"		James Allen Roach, et al	1441	855	.00 51,100	1.50 acs. Bethel Rd. Austin Sp.
5680 Aug. 22, 1978	"	"	"		Charles D. Reid, et al	1441	882	.00 12,350	Creek - Phase I Lot 204 Public Creek Dr. Public
5683 Aug. 22, 1978	"	"	"		George R. Richardson, Jr. et al	1441	898	.00 40,350	Map to East. Sec. III Lot 392 "Williamson Ct." del
5785 Aug. 22, 1978	"	"	"		Manda R. Wheeler, Jr.	1441	911	.00 39,500	II, "Mauldin" Lot 66 Nicholas Lane, "Blendab
5827 Aug. 22, 1978	"	"	"		William J. Mc. Culey, et al	1441	940	.00 20,000	Q. Lyford St. - "Proquien Pl." Lot 85 Int. Harrington Ave.
5679 Aug. 22, 1978	"	"	"		H. Guenter Sulley, et al	1441	878	.00 43,150	Valley - Sec. II Lot 71 Westview Ave. - Lot
5846 Aug. 22, 1978	"	"	"		Dary B. Harbit, et al	1441	957	.00 70,000	part lots 212 + 211 Hwy 29
5751 Aug. 22, 1978	"	"	"		John W. Greene, et al	1441	977	.00 26,000	Croxtators Acres, Sec. II Lot 12 Brentwood Dr.

INDIRECT or MORTGAGEE Index to Real Estate Mortgages — Greenville County, S. C.

REG. U. S. PAT. OFFICE *Chester McCath* County Indexes Since 1888 An Identifying Trade Mark

Open at Proper Tab according to First Letter or Letters of Name and refer to Buff Sub-Index sheet for page reference.

COTT FAMILY NAME INDEX No. 75 © 1949
MADE BY THE COTT INDEX COMPANY, COLUMBUS, OHIO
SOLD BY WALKER, EVANS & COGSWELL CO., CHARLESTON, S.C.

FILE NUMBER	MORTGAGEES FAMILY NAMES	GIVEN NAMES ABCDEFGHIJ	GIVEN NAMES KLMNO	GIVEN NAMES PQRSTUVWXYZ	MORTGAGORS	BOOK	PAGE	Amount	BRIEF DESCRIPTION, LOCATION, ETC. (Not Warranted)
5864 Aug 23, 1978	First	Federal S & L Assn.			Michael Paul Greer ^{tbl}	1442	3	21,318 ^{.81}	2-14/Acorn Hwy 14
5906 Aug 23, 1978	"	"	"	"	James R Wilson. ^{tbl}	1442	46	10,500 ^{.50}	Lot 11 Augusta Rd Hill
5983 Aug 23, 1978	"	"	"	"	Bharat P. Boghani ^{tbl}	1442	120	40,800 ^{.20}	Re Record Lot 6 Governor Ct. Governor Sq. Mtg see REM Bk 1281 pg 477
5644 Aug 21, 1978	"	"	"	"	Billy B. Huskey	1085	173		Release 1.35 Acres Chick Spgs Tp. for Wor mtg. see REM Bk. 1422 pg. 482
6024 Aug 23, 1978	"	"	"	"	Dee Smith Co. Inc.	1442	139		Release Lot 4 Governor Square Sec. I
5986 Aug 23, 1978	"	"	"	"	Kate Sheratt. ^{tbl}	1442	76	59,000 ^{.00}	Lot 6 Cameron Ln. Blain Est. for mtg. see REM Bk. 1422 pg. 482
6024 Aug 23, 1978	"	"	"	"	Dee Smith Co. Inc.	1442	139		Release Lot 6 Governor Square "May Fox Run"
6055 Aug 24, 1978	"	"	"	"	Rebecca W. McElhee	1442	154	45,400 ^{.00}	Lot 122 Wilmington Mem "Candle I"
6057 Aug 24, 1978	"	"	"	"	Evelyn B. Melton	1442	160	26,500 ^{.00}	Lot 4, 5, 6, Welcome St. "Candle I"
6142 Aug 24, 1978	"	"	"	"	William Harry Pitts. ^{tbl}	1442	227	55,050 ^{.00}	Lot 95 Duquesne Dr. "Wendy Way" Sec. 1
6142 Aug 24, 1978	"	"	"	"	H. Wayne Rippe. ^{tbl}	1442	215	41,400 ^{.00}	Lot 34 Wendy Lane "Candle I"
6197 Aug 25, 1978	"	"	"	"	Henry E. Schwartzman	1442	291	47,950 ^{.00}	Lot 98 Duquesne Dr. Mill Rd.
6239 Aug 25, 1978	"	"	"	"	Herman F. Will, Jr.	1442	316	22,000 ^{.00}	Lot, Cor. Tangleton Rd. + Old "The Meadows" Sec. II
6241 Aug 25, 1978	"	"	"	"	L. Anne Fowler	1442	326	35,100 ^{.00}	Lot 35 Rising Sun Ct. "abandonment. Agent" Sec. 1
6286 Aug 25, 1978	"	"	"	"	Jack A. Morris, Jr.	1442	343	60,000 ^{.00}	Lot 27 Hickory Ridge "Lower Est." Sec. B
6333 Aug 28, 1978	"	"	"	"	Donald E. Balty, Inc.	1442	416	33,200 ^{.00}	Lot 298 Carolina Ave.

INDIRECT or MORTGAGEE Index to Real Estate Mortgages — Greenville County, S. C.

7-K
()

REG. U. S. PAT. OFFICE *Chas. McCott* County Indexes Since 1888 An Identifying Trade Mark


☞ Open at Proper Tab according to First Letter or Letters of Name and refer to Buff Sub-Index sheet for page reference.

COTT FAMILY NAME INDEX No. 75 © 1949
MADE BY THE COTT INDEX COMPANY, COLUMBUS, OHIO
SOLD BY WALKER, EVANS & COGSWELL CO., CHARLESTON, S. C.

FILE NUMBER	MORTGAGEES	GIVEN NAMES	GIVEN NAMES	GIVEN NAMES	MORTGAGORS	BOOK	PAGE	Amount	BRIEF DESCRIPTION, LOCATION, ETC.
DATE OF RECORD	FAMILY NAMES	ABCDEFGH	IJKLMNO	PQRSTUVWXYZ					(Not Warranted)
6347 aug. 28 1978	First	Federal S	& L Assn.		Patric J. Holland, et al	1442	424	43,150	"Heritage Hills" Lot 24 Butler Spop. Rd.
6365 aug. 28 1978	"	"	"	"	E. J. Neal, et al	1442	435	39,850	"Timberlake" Sec. III Butler Sp. Lot 25 Old Spth'g. Rd.
6368 aug. 28 1978	"	"	"	"	Kevin W. Caster, et al	1442	445	18,000	Lidge Rd. "Hiddenout Estate" Lot 81 Cor. Amy Dale Ave. + Lofty
6370 aug. 28 1978	"	"	"	"	Barry L. Koffenshager	1442	459	15,467	"Wade Hampton Terrace" Lot 20 Kitchburg Dr.
6370 aug. 28 1978	"	"	"	"	Carroll E. Long, et al	1442	462	19,478	"Martindale" Lot 26 Douglas Dr.
6360 aug. 28 1978	"	"	"	"	James M. Merlin, et al	1442	465	16,000	Louis Mt. Sp. Less Pt. Pt. lot 1 White Horse Rd.
6444 aug. 28 1978	"	"	"	"	Harold E. Addis, et al	1442	484	70,000	"Altamont Forest" Sec. 1 Lot 30 Altamont Forest Dr.
6464 aug. 28 1978	"	"	"	"	Holland J. Lawson, et al	1442	495	46,700	"Dwinger Place" Sec. 7 Lot 27 Richfield Terrace
6514 aug. 29 1978	"	"	"	"	William K. Mackley	1442	556	35,650	Mauldin Lot 29 "Blendale" Sec. II
6552 aug. 29 1978	"	"	"	"	Alfred W. Day, Jr., et al	1442	589	26,100	Harig. Prop. Regime Unit 22 Highlands
6630 aug. 29 1978	"	"	"	"	Burt R. Kramer, et al	1442	607	38,000	"Pine Forest" Lot 207 Ashwood Dr.
6631 aug. 29 1978	"	"	"	"	Winston David Wade, Jr.	1442	618	22,800	Chick Spop. Rd. Lot 55 Waddell St.
6528 aug. 29 1978	"	"	"	"	James H. Puler, et al	1442	675		For mtg. see R.E.M. 1429 Pg. 200 Release Pt. lot 13 Sleepy Hollow
6680 aug. 30 1978	"	"	"	"	Ranier M'Gee, et al	1442	693	42,000	"Pleasant Hill" Phase I Lot 94 Terrapin Trail
6680 aug. 30 1978	"	"	"	"	Allma Bros. Bldg. Inc.	1442	696	43,200	"Brook Forest" Sec. 1 Lot 19 Cannon Cr. "Pine
6679 aug. 30 1978	"	"	"	"	Mary C. Deal	1442	701	21,000	Harig. Prop. Regime Unit 16 Bridgeway

INDIRECT or MORTGAGEE Index to Real Estate Mortgages — Greenville County, S. C.

() REG. U. S. PAT. OFFICE *Chas McCott* County Indexes Since 1888 An Identifying Trade Mark

 Open at Proper Tab according to First Letter or Letters of Name and refer to Buff Sub-Index sheet for page reference.

COTT FAMILY NAME INDEX No. 75 © 1949
MADE BY THE COTT INDEX COMPANY, COLUMBUS, OHIO
SOLD BY WALKER, EVANS & COGSWELL CO., CHARLESTON, S. C.

FILE NUMBER DATE OF RECORD	MORTGAGEES FAMILY NAMES	GIVEN NAMES ABCDEFGHIJ	GIVEN NAMES JKLMNO	GIVEN NAMES PQRSTUVWXYZ	MORTGAGORS	BOOK	PAGE	Amount	BRIEF DESCRIPTION, LOCATION, ETC. (Not Warranted)
6713 aug. 30, 1978	First	Federal S & L Assn.			<i>etal</i> Danny L. Kettlerman	1442	704	.00 28,450	"Karsdale Manor" Lot 4 Karsdale St.
6729 aug. 30, 1978	"	"	"	"	<i>etal</i> William B. Anderson	1442	724	.00 52,000	"Dove Tree" Lot 80 Dove Tree Rd.
6777 aug. 30, 1978	"	"	"	"	Nemie D. Sessions	1442	734	.00 22,000	Orig. Prop. Regime Unit 48 Highland
6774 aug. 30, 1978	"	"	"	"	Stephen J. Bury, <i>etal</i>	1442	740	.00 40,700	"Srentwood" Sec. III Lot 103 Sandhurst Dr.
6773 aug. 30, 1978	"	"	"	"	Bruce Bennett Clark	1442	748	.00 42,750	"Del Norte Est." Lot 38 Great Elm r. Rd.
6886 aug. 31, 1978	"	"	"	"	Michell E. Barton, <i>etal</i>	1442	830	.00 29,400	Lots 233 Bellwood Cr. + Smushwood Lane
6886 aug. 31, 1978	"	"	"	"	" " "	1442	830		"Westwood" Sec. IV S. Hill, Austin 34.
6912 aug. 31, 1978	"	"	"	"	Charles W. Brown, <i>etal</i>	1442	856	.00 44,000	"Montroyal Hills" Lots 11 & 12 Pemberton Dr.
6810 aug. 30, 1978	"	"	"	"	Deminger Rd. Land Co.	1442	806		Orig. Sec. Res. Bk. 424 Pg. 798 Release lot 75 Deminger Place, Sec. 3
7019 sep. 1, 1978	"	"	"	"	Philip W. Jones	1442	979	.00 43,150	"Canlbrade I" Lot 38 Canlbrade Dr.
7020 sep. 1, 1978	"	"	"	"	A. J. Prince Blair, Inc.	1442	984	.00 67,900	"Farmington I" Lots 15 & 16 Abuluta, Ct.
7038 sep. 1, 1978	"	"	"	"	Cecil S. Wilson	1443	4	.53 24,861	Barrington Dr. "Carriage Est." Lot 22 Cor. Coachman +
7079 sep. 1, 1978	"	"	"	"	Donald K. Nappé, <i>etal</i>	1443	22	.00 36,900	Lot 2 Dickens Lane
7071 sep. 1, 1978	"	"	"	"	Carol V. Drake	1443	47	.00 47,000	Forest "Sec. 2" Lot 15 Randy Dr. "Estimate"
7217 sep. 1, 1978	"	"	"	"	John Edward Jenkins	1443	57	.00 22,300	Orig. Prop. Regime Unit 39 Highland
7226 sep. 1, 1978	"	"	"	"	Charles C. Fowler	1443	64	.00 21,800	Orig. Prop. Regime Unit 1-H Jarrow Park
7144 Sept. 1, 1978	"	"	"	"	James W. Cook	1086	799		Surety Indemnity (See deed Bk. 1056 pg. 82) Real Prop. Agre. origin to United

INDIRECT or MORTGAGEE Index to Real Estate Mortgages — Greenville County, S. C.

7-L

REG. U. S. PAT. OFFICE *Chas McCulloch* County Indexes Since 1888 An Identifying Trade Mark

☞ Open at Proper Tab according to First Letter or Letters of Name and refer to Buff Sub-Index sheet for page reference.

COTT FAMILY NAME INDEX No. 75 © 1949
MADE BY THE COTT INDEX COMPANY, COLUMBUS, OHIO
SOLD BY WALKER, EVANS & COGSWELL CO., CHARLESTON, S.C.

()

FILE NUMBER DATE OF RECORD	MORTGAGEES FAMILY NAMES	GIVEN NAMES ABCDEFGH	GIVEN NAMES IJKLMNO	GIVEN NAMES PQRSTUVWXYZ	MORTGAGORS	BOOK	PAGE	Amount	BRIEF DESCRIPTION, LOCATION, ETC. (Not Warranted)
7223 Sep. 1, 1978	First	Federal S	& L Assn.		Mary Ann Rance	1443	73	.00 47,900	"Candlelight F" Lot 113 Bunker Hill Rd.
7209 Sep. 1, 1978	"	"	"	"	Frank N. Sauter, et al	1443	76	.00 6,000	"Candlelight F" Lot 119 Bunker Hill Rd.
7222 Sep. 1, 1978	"	"	"	"	Sanford Dale Perry	1443	85	.00 30,000	Lot, Broadman ave
7210 Sep. 1, 1978	"	"	"	"	Richard J. Cohn, et al	1443	109	.00 56,950	"Candlelight F" Lot 25 Saratoga Dr.
7215 Sep. 1, 1978	"	"	"	"	Donell J. Moore, et al	1443	122	.00 56,000	"Holly Hill East" Lot 12 Mt. Brook Trail
7314 Sept 5, 1978	"	"	"	"	a.s.c. Ltd. pts. Publigant, Ltd.	1443	285		3rd mtg. Au R Em Bk. 1409 pg 502 Release lot 189 Publigant land plant
7312 Sept 5, 1978	"	"	"	"	Devinger Road Land Co. apts.	1443	287		3rd mtg. Au R Em Bk. 1424 pg. 798 Release lot 37 Devinger Pl. Sec III
7312 Sept. 5, 1978	"	"	"	"	Devinger Road Land Co. apts.	1443	288		3rd mtg. Au R Em Bk. 1424 pg. 798 Release lot 105 Devinger Pl. Sec III
7292 Sep. 5, 1978	"	"	"	"	J. Gandy Miller, et al	1443	227	.00 57,500	Brookside way "Marshall Forest" Lots 152 thru 157
7492 Sep. 6, 1978	"	"	"	"	Boyd Tollison, Jr. et al	1443	340	.00 24,000	Lot 59 Lenard St.
7569 Sep. 7, 1978	"	"	"	"	Spiras D. Athanasios	1443	435	.00 26,000	"Parkdale" Pt. lot 15 Parkwood Dr.
7568 Sep. 7, 1978	"	"	"	"	Jack N. Lynn	1443	446	.00 80,000	Lot, Cor. Mc Lee St. & East ave. also lot 251 Kallingreen Rd.
"	"	"	"	"	" "	1443	446		"Bony woods" Sec. II Chieftain Sp. 12 Sec. III
7726 Sept 8, 1978	"	"	"	"	Kenneth E. Young, et al	1443	544	.00 58,000	Lot 140 Queensbury Rd. - North Wood Mill
7706 Sept 8, 1978	"	"	"	"	Guanita D. Brannock	1443	582	.00 60,050	Mc Daniel ave. Lot 5 Cr. Woodland way &
7787 Sept 8, 1978	"	"	"	"	Daniel M. Salle, et al	1443	592	.00 40,000	3.099 acres

INDIRECT or MORTGAGEE Index to Real Estate Mortgages — Greenville County, S. C.

REG. U. S. PAT. OFFICE *Chas McCatt* County Indexes Since 1888 An Identifying Trade Mark

Open at Proper Tab according to First Letter or Letters of Name and refer to Buff Sub-Index sheet for page reference.

COTT FAMILY NAME INDEX No. 75 © 1949
MADE BY THE COTT INDEX COMPANY, COLUMBUS, OHIO
SOLD BY WALKER, EVANS & COGSWELL CO., CHARLESTON, S. C.

FILE NUMBER DATE OF RECORD	MORTGAGEES FAMILY NAMES	GIVEN NAMES ABCDEFGHIJ	GIVEN NAMES KLMNOP	GIVEN NAMES QRSTUVWXYZ	MORTGAGORS	BOOK	PAGE	Amount	BRIEF DESCRIPTION, LOCATION, ETC. (Not Warranted)
7791 Sept. 8, 1978	First	Federal S & L Assn			Leonard L. Romutis, etal	1443	636	31,800	Lot 5 Indian Trail "Dogwood Terrace"
7865 Sept. 11, 1978	"	"	"	"	Foothills Delta L. Inc.	1443	728	62,000	See Plant "Ph. II Sec. I Austin 3P" Lot 10 Plean Hill Dr. "Stally"
7866 Sept. 11, 1978	"	"	"	"	Barry N. Glenn, etal	1443	731	31,250	"Cantabury" Sec. II Lot 44 Third Day St.
7870 Sept. 11, 1978	"	"	"	"	Robert H. Magowan, etal	1443	764	36,800	terrace "Mullin" Lot 46 Shelton Dr. "Cedar"
7907 Sept. 11, 1978	"	"	"	"	Joseph W. Tompkins, etal	1443	773	47,200	"Pilgrim's Point" Lot 24 Hudson Rd.
7900 Sept. 11, 1978	"	"	"	"	Tommy S. Bridges, Inc.	1443	791	37,600	Lot 39 "Canbridge I"
7949 Sept. 11, 1978	"	"	"	"	Davidson Enterprises,	1443	800	39,600	"Canbridge I" Lot 133 Saratoga Dr.
7986 Sept. 11, 1978	"	(Cancellation error see collateral amount.)			Mildred Owens	1443	835	14,500	Columbus ave. Pt. lots 1 & 2 Cor. Tower St. +
7994 Sept. 11, 1978	"	"	"	"	David W. Garner, Jr.	1443	838	30,950	wood Dr. "Westwood" Sec. VI Lot 605 Cor. alder Dr. + yellow
7701 Sept. 8, 1978	"	Cancelled Dannie S. Lankley 4-4-80 # 29558			Albert L. Garabedian etal		Deed Bk.		Real Prop. Agree.
7701 Sept. 8, 1978	"	Cancelled Dannie S. Lankley 4-30-81 # 36422			Sue S. DuBois	1087	55		Deed Bk.
7701 Sept. 8, 1978	"	Cancelled Dannie S. Lankley 5-28-85 # 35910			James B. Clary, Jr.	1087	56		Deed Bk.
7701 Sept. 8, 1978	"	Cancelled Dannie S. Lankley 8-21-81 # 4753			Jerry R. Alexander, etal	1087	57		Deed Bk.
7701 Sept. 8, 1978	"	Cancelled Dannie S. Lankley 10-1-80 # 10296			Georgia B. Smith	1087	58		Deed Bk.
7701 Sept. 8, 1978	"	Cancelled Dannie S. Lankley 3-25-80 # 28364			Thomas L. Drubler, etal	1087	59		Deed Bk.
7701 Sept. 8, 1978	"	Cancelled Dannie S. Lankley 8-19-86 # 7080			William J. Hudgins, etal	1087	60		Deed Bk.
7701 Sept. 8, 1978	"	Cancelled Dannie S. Lankley				1087	61		Deed Bk.

INDIRECT or MORTGAGEE Index to Real Estate Mortgages - Greenville County, S. C.

7-M
()

Open at Proper Tab according to First Letter or Letters of Name and refer to Buff Sub-Index sheet for page reference.

KEYS PRINTING CO.

FILE NUMBER DATE OF RECORD	MORTGAGEES FAMILY NAMES	GIVEN NAMES ABCDEFGH	GIVEN NAMES IJKLMNO	GIVEN NAMES PQRSTUVWXYZ	MORTGAGORS	BOOK PAGE	AMOUNT	BRIEF DESCRIPTION, LOCATION, ETC. (NOT WARRANTED)
7701 Sept. 8, 1978	First	Federal S & L Assn.		cancelled 6-12-80 # 35519 lat BK 70 Dannie S. Inkerley RMC	Ernestine Paschal 1623	Deed Bk. 1087 62		Real Prop. Agree.
7701 Sept. 8, 1978	"	cancelled Dannie S. Inkerley RMC	8-21-81 # 4753	lat BK 74-1891	Francis K. Hornum	Deed Bk. 1087 63		Real Prop. Agree.
7701 Sept. 8, 1978	"	"	8-13-80 # 4297	cancelled lat BK 71-768	Ellis R. Stansell	Deed Bk. 1087 64		Real Prop. Agree.
8041 Sep. 12, 1978	"	"	"	"	Jimmy M. Bridges	1443 899	37,600 ^{.00}	Lot 56 "Canebrake I"
8042 Sep. 12, 1978	"	"	"	"	Maulyn B. Derrich	1443 903	20,000 ^{.00}	"Deverger Place" sec. 7 Lot 39 Hedgewood Terrace
8038 Sep. 12, 1978	"	"	"	"	Joseph Szencs, et al	1443 906	22,000 ^{.00}	"Sreatwood" sec. 2 Lot 23 Ashley Lake Dr.
8132 Sep. 12, 1978	"	"	"	"	Charles S. Brown	1443 955	29,500 ^{.00}	"Farmington IV" Pt. lots 12+13 Shulista Ct.
8229 Sep. 13, 1978	"	"	"	"	Carolina K-S Deal by Deacons	1444 28	26,850 ^{.00}	Horiz. Prop. Regime Unit 17 Highlands
8130 Sept. 12, 1978	"	cancelled Dannie S. Inkerley RMC	10-7-82 # 8535	lat BK 78-571	New Salem Baptist Church by Trs.	Deed Bk. 1087 213		Real Prop. Agree.
8130 Sept. 12, 1978	"	cancelled Dannie S. Inkerley RMC	1-3-79 # 19742	lat BK 63-524	United Pentecostal Church	Deed Bk. 1087 212		Real Prop. Agree.
8382 Sep. 14, 1978	"	"	"	"	Johnnie R. Dillard	1444 146	24,800 ^{.00}	"Augusta Rd. Ranch" Pt. lots 817 Seel ave.
8433 Sept. 14, 1978	"	"	"	"	Deverger Road Land Co. p.p.t.	1444 211		for mtg. see A Embk. 1424 pg. 798 Release lat 107 Deverger Plan Sec 4
8448 Sep. 15, 1978	"	"	"	"	Herbert J. Clark, II et al	1444 287	70,000 ^{.00}	14.25 aca. Norman Bridge "Pineforest"
8845 Sep. 18, 1978	"	"	"	"	Cleveland E. Frasier et al	1444 513	5,000 ^{.00}	Lots 179+181 Duentree Rd.
8822 Sep. 18, 1978	"	"	"	"	William M. Byrnes	1444 516	16,600 ^{.00}	Prop. Regime Unit 7-A Town Park Horiz.
8818 Sep. 18, 1978	"	"	"	"	R. D. Ganett	1444 561	125,600 ^{.00}	Lot Hwy 29 Chil. Spg. 7.

INDIRECT or MORTGAGEE Index to Real Estate Mortgages - Greenville County, S. C.

Open at Proper Tab according to First Letter or Letters of Name and refer to Buff Sub-Index sheet for page reference.

KEYS PRINTING CO.

FILE NUMBER DATE OF RECORD	MORTGAGEES FAMILY NAMES	GIVEN NAMES ABCDEFGHIJ	GIVEN NAMES KLMNO	GIVEN NAMES PQRSTUVWXYZ	MORTGAGORS	BOOK	PAGE	AMOUNT	BRIEF DESCRIPTION, LOCATION, ETC. (NOT WARRANTED)
9015 Sep. 19, 1978	First	Federal	& L Assn.		<i>inc.</i> Bob Maxwell <i>et al.</i>	1444	759	39,200	"Canebrake I" Lot 76 Bennington Rd.
8892 Sep. 19, 1978	"	"	"		Joll N. Brumbeloe	1444	644	46,500	"Canebrake I" Lot 104 Bunker Hill Rd.
9079 Sep. 20, 1978	"	"	"		Douglas Jones, <i>et al.</i>	1444	847	39,400	"Obama Mill Est." Mauldin Lot 71 Millcrest Way
9123 Sept. 20, 1978	"	"	"		Nancy K. Leach	1444	877		Mod. & Assumption Agreement - with Release - for mtg. see Rem Bk. 1345 pg. 567
9224 Sep. 21, 1978	"	"	"		Linda L. Fuller	1444	916	26,100	Lot 2 Rice St. for mtg. see Rem Bk. 1394 pg. 755
9243 Sept. 21, 1978	"	"	"		J. H. J. Carperathan	1444	964		Release Lot 11 Bena Forest Sec. I for mtg. see Rem Bk. 1369 pg. 170
9282 Sept. 21, 1978	"	"	"		W. D. Yarborough	1445	14		Release lot 13 Forresta Wood Chick Spg. rd.
9329 Sep. 22, 1978	"	"	"		Ralph E. Boone	1445	26	39,000	Lot 11 Kingsridge Dr. Hwy. 401, Regina
9322 Sep. 22, 1978	"	"	"		Raymond S. Felle	1445	30	20,850	Unit 40 Sudgeview "Buxton"
9541 Sep. 25, 1978	"	"	"		Herman Rouin, <i>et al.</i>	1445	216	71,250	Lot 6 Bromequre Dr.
9622 Sep. 25, 1978	"	"	"		Tommy S. Bridges	1445	289	37,600	for aug. mtg. see Rem Bk. 1443 Pg. 791. Lot 39 "Canebrake"
"	"	"	"		"	1445	289		
9630 Sep. 25, 1978	"	"	"		Charlotte W. Hughes	1445	245	2,000	Sec. 3 Lot 7 "Deminger Place"
9635 Sep. 25, 1978	"	"	"		Donald S. Roulter, <i>et al.</i>	1445	266	23,107	Sec. 2 Mauldin, outside of Lot 8 Hickory Lane "Sheldale"

(over)

INDIRECT or MORTGAGEE Index to Real Estate Mortgages -- Greenville County, S. C.

7-N
()

Open at Proper Tab according to First Letter or Letters of Name and refer to Buff Sub-Index sheet for page reference.

KEYS PRINTING CO.

FILE NUMBER	DATE OF RECORD	MORTGAGEES FAMILY NAMES	GIVEN NAMES ABCDEFGH	GIVEN NAMES IJKLMNO	GIVEN NAMES PQRSTUWXYZ	MORTGAGORS	BOOK PAGE	AMOUNT	BRIEF DESCRIPTION, LOCATION, ETC. (NOT WARRANTED)
9660	Sept. 25, 1978	First	Federal S	& L Assn.		W. D. Yarborough	1445 301		Release Lot 124 Jarrett's Comb. Sec 7 for mtg. see REM bk. 1311 pg. 745 & Corbitini mtg. 1369 pg. 970
9660	Sept. 25, 1978	"	"	"	"	"	1445 301		
9686	Sept. 26, 1978	"	"	"	"	W. D. Yarborough	1445 302		
9705	Sept. 26, 1978	"	"	"	"	"	1445 302		Release lot 71 Jarrett's Comb. Sec 7 for mtg. see REM bk. 1311 pg. 745 & Corbitini mtg. 1369 pg. 170
9790	Sept. 26, 1978	"	"	"	"	Carol Bradham	1445 324	10,100	1000 sq. sec. 1
9790	Sept. 26, 1978	"	"	"	"	Devinger Road Land Co.	1445 332	125,000	Lot 10 Circle Dr. Chick Place sec. 5
9790	Sept. 26, 1978	"	"	"	"	Devinger Road Land Co.	1445 387	140,700	Lots 124-141 "Devinger
"	"	"	"	"	"	Devinger Road Land Co.	1445 390		7.04 ac. also 17.15 ac.
"	"	"	"	"	"	"	1445 390		Subordination agree. for mtg. see REM bk. 1424 pg. 798
9845	Sept. 27, 1978	"	"	"	"	"	1445 390		bk. 1445 pg. 335 bk. 1445 pg. 328 1 sec bk. 1074 pg. 624
9961	Sept. 27, 1978	"	"	"	"	Lana D. Ellis	1445 458	108,000	Circle Rd.
9975	Sept. 27, 1978	"	"	"	"	Charles Jerry House, Jr.	1445 508	36,800	Lots 3 A & 3 sec. C Lake "Sheffield Forest"
9953	Sept. 27, 1978	"	"	"	"	Richard P. Waller	1445 540	41,300	Lot 12 Confederate ave. "The Cedars"
9953	Sept. 27, 1978	"	"	"	"	Devinger Road Land Co.	1445 593		Lot 6 Fallgate Rd.
10012	Sept. 27, 1978	"	"	"	"	Devinger Road Land Co.	1445 594		for mtg. see REM bk. 1424 pg. 798 Release lot 85 Devinger Place Sec 3 for mtg. see REM bk. 1424 pg. 798
	Sept. 28, 1978	"	"	"	"	M. L. Langford, Jr.	1445 609	60,800	Release lot 13 Devinger Place Sec 7 "Pleasant Creek" Ph. I Lot 140 Hoppin John Lane

INDIRECT or MORTGAGEE Index to Real Estate Mortgages - Greenville County, S. C.

Open at Proper Tab according to First Letter or Letters of Name and refer to Buff Sub-Index sheet for page reference.

KEYS PRINTING CO.

FILE NUMBER DATE OF RECORD	MORTGAGEES FAMILY NAMES	GIVEN NAMES ABCDEFGHIJ	GIVEN NAMES JKLMNO	GIVEN NAMES PQRSTUVWXYZ	MORTGAGORS	BOOK	PAGE	AMOUNT	BRIEF DESCRIPTION, LOCATION, ETC. (NOT WARRANTED)
10079 Sep. 28, 1978	First	Federal S	& L Assn.		John M. Webster ^{etal}	1445	645	71,600	"Sugar Creek" Lot 91 Sugar Creek Ct.
10132 Sep. 29, 1978	"	"	"		James Douglas Bryant	1445	725	32,750	"anon Pub" Lot 162 Marlow Lane
10218 Sep. 29, 1978	"	"	"		Shirrell J. Matter ^{etal}	1445	772	38,800	"Hillsborough" Sec. 2 Mauldin Lot 112 & Pt. lot 113 Lily Lane
10231 Sep. 29, 1978	"	"	"		William P. Frazier	1445	799	26,500	"Tumult Lake" Butler Sp. Lot 5 Deepfield Dr. Sec. III
10255 Sep. 29, 1978	"	"	"		Jerry P. La Count, ^{etal}	1445	807	60,000	"White Creek" Pt. I Lot 101 Whittier Way
10179 Sept 29, 1978	"	"	"		Deninger Road Land Co.	1445	865	.00	Pr mty. Sec. Lem. Bk. 1424 pg. 798 Release lot 98 Deninger Plan Sec 4
10302 Oct. 2, 1978	"	"	"		Walker N. Camp, ^{etal}	1445	927	60,050	"Spring Forest" Sec. 2 Lot 21 Seacrest Dr.
10433 Oct. 2, 1978	"	"	"		Norma J. Kelley	1445	945	20,000	Green Chick Spg. Sp. Lot 31 Pt. lot 4 Julian Rd.
10338 Oct. 2, 1978	"	"	"		allan D. Jeffrey, ^{etal}	1445	961	27,500	"Northside Hts." Lot 4 Northside Cr.
10322 Oct. 2, 1978	"	"	"		Deninger Road Land Co.	1445	999	.00	Pr mty. Sec. Lem. Bk. 1424 pg. 798 Release lot 12 Deninger Plan Sec. 7
10488 Oct 3, 1978	"	"	"		Rhea J. Eskew	1446	57	16,000	Hill Est.: Butler Sp. Lot 8 Quail Hts Dr. Quail
10530 Oct. 3, 1978	"	"	"		Colvin Kelley, ^{etal}	1446	64	40,450	"Mile Est." Lot 68 Millers Way Adams
10532 Oct. 3, 1978	"	"	"		Jeanette J. Hawkins	1446	68	10,200	Pt. lot 7 Frank St. Brookside Sec. III
10475 Oct 3, 1978	"	"	"		William J. Newman, ^{etal}	1446	92	48,000	Lot 59 Whisperingbrook Dr. Bellingham "J" villy
10526 Oct. 3, 1978	"	"	"		Ronald F. Adams, ^{etal}	1446	99	27,550	Lot 114 Clonish Lane Sec. II

(over)

INDIRECT or MORTGAGEE Index to Real Estate Mortgages - Greenville County, S. C.

7-0
()

Open at Proper Tab according to First Letter or Letters of Name and refer to Buff Sub-Index sheet for page reference.

KEYS PRINTING CO.

FILE NUMBER DATE OF RECORD	MORTGAGEES FAMILY NAMES	GIVEN NAMES ABCDEFGH	GIVEN NAMES IJKLMNO	GIVEN NAMES PQRSTUVWXYZ	MORTGAGORS	BOOK	PAGE	AMOUNT	BRIEF DESCRIPTION, LOCATION, ETC. (NOT WARRANTED)
10565 Oct. 3, 1978	First	Federal S	& L Assn.		Paul O. Batson, III	1446	110	13,850.00	Forest Sec. F Lot 8, Persimmon Ln. "Altman"
10598 Oct. 3, 1978	"	"	"		Jerry R. Greene, et al	1446	128	31,253.48	Lot 5 Douglas Dr. "Martindale"
10638 Oct. 3, 1978	"	"	"		James William Coughenour	1446	151	53,950.00	Lot 36 "Edward's Forest" Sec. V
10698 Oct. 4, 1978	"	"	"		Timothy J. Cotten, et al	1446	233	37,316.13	Lot 2 Knollwood Dr.
10794 Oct. 4, 1978	"	"	"		Oak Grove Village Investors et al	1446	264	239,000.00	14 lots Knibbell Court "Pebble Creek" Ph. I
10929 Oct. 5, 1978	"	"	"		Robert M. Ballinger	1446	397	60,050.00	Lot 36 Honeybee Lane Holly Hill Sec. I & II
10974 Oct. 6, 1978	"	"	"		Kenneth E. Long, et al	1446	464	70,650.00	Lot 8 Holly Hill Lane "Woodhedge" Sec. 1
11166 Oct. 9, 1978	"	"	"		Phillip D. Lucas, Jr.	1446	632	29,000.00	Lot 21 Woodhead Ct. "Henderson Forest"
11169 Oct. 9, 1978	"	"	"		Dennis E. Wedding	1446	647	46,500.00	Lot 40 Dahlglan Ave. "Hauer Ed." Sec. 7
11177 Oct. 9, 1978	"	"	"		Jane Y. Creech	1446	654	17,000.00	Lot 67 Aldridge Dr. "Swanson Ct."
11245 Oct. 9, 1978	"	"	"		Eloise J. Crane	1446	683	24,000.00	Lot 14 Swanson Ct. "Brook Glen Gardens"
11317 Oct. 10, 1978	"	"	"		Robert W. Faid, et al	1446	772	20,000.00	Lot 52 Longmeadow Rd. Prof. Regime
11337 Oct. 10, 1978	"	"	"		Steven A. Ogle, et al	1446	784	16,650.00	Unit 4 E Joun Park, Horiz. "Brookfield"
11406 Oct. 10, 1978	"	"	"		Joseph O. Larrin, Jr.	1446	797	43,650.00	Lot 71 altcrest Dr. Forest map 2 Chieft. spg. 20.
11410 Oct. 10, 1978	"	"	"		Charles E. Curtis, et al	1446	815	31,500.00	Lot 78 Chaste Ave. Chualce
11030 Oct. 6, 1978	"			6-17-81 # 34967	Robert C. Scott, et al	1089	515		Real Prop. Agre.

*Original
Dennis E. Wedding
10/2/78*

INDIRECT or MORTGAGEE Index to Real Estate Mortgages -- Greenville County, S. C.

Open at Proper Tab according to First Letter or Letters of Name and refer to Buff Sub-Index sheet for page reference.

KEYS PRINTING CO.

FILE NUMBER DATE OF RECORD	MORTGAGEES FAMILY NAMES	GIVEN NAMES ABCDEFGH	GIVEN NAMES IJKLMNO	GIVEN NAMES PQRSTUVWXYZ	MORTGAGORS	BOOK	PAGE	AMOUNT	BRIEF DESCRIPTION, LOCATION, ETC. (NOT WARRANTED)
11477 Oct. 11, 1978	First	Federal S	& L Assn		<i>inc.</i> Foothills Delta S.	1446	869	67,150	See Plant. "Fr. II sec. III B Lot 124 Holly Park Lane, Holly
11475 Oct. 11, 1978	"	"	"		Alan D. Hawkins	1446	872	22,000	Lot 48 Keith Dr.
11538 Oct. 11, 1978	"	"	"		Mary Jane Foster Lawrence	1446	906	60,100	Country club. also int. in Rt. 1 st easement Lot 8 Koll Creek Dr. Dille "Hampshire Hills" sec. 2
11565 Oct. 11, 1978	"	"	"		Elliot C. Elliott	1446	910	37,600	Lot 50 Lacombe Ct.
11030 Oct. 6, 1978	"	<i>Cancelled Donna S. Lelandy</i>	10-19-82 # 9487	<i>See BK 78-804</i>	Alvin J. McMain		Deed Book		Real Prop. Agree.
11030 Oct. 6, 1978	"	<i>Cancelled Donna S. Lelandy</i>	4-16-81 # 29126	<i>See BK 73-1575</i>	Hazel Diver Bator <i>et al</i>		Deed Bk.		Real Prop. Agree.
11585 Oct. 12, 1978	"	"	"		Jeffrey Don Kelley	1446	953	75,000	Lot 160 "Lake Forest sec. 3" "Hillsborough" sec. 1
11580 Oct. 12, 1978	"	"	"		Marilyn W. Norman	1446	958	10,300	Lot 24 Sabanda Lane "Peppertill" sec. 2
11696 Oct. 12, 1978	"	"	"		Edward Carroll Cooper	1447	21	21,267	Lot 231 Winterfield Place Int. Mtg. see R. Em. Bk. 1424 pg. 758
11661 Oct. 12, 1978	"	"	"		Devergen Road Land Co.	1446	977		Release lot 39 Devergen Int. Mtg. see R. Em. Bk. 1311 pg. 745 & 1368 pg. 720
11662 Oct. 12, 1978	"	"	"		W. D. Garbrough	1447	59		Release lot 5 Jarriston Wood Hwy 7 Int. Mtg. see R. Em. Bk. 1311 pg. 745 & 1368 pg. 720
11663 Oct. 12, 1978	"	"	"		W. D. Garbrough	1447	60		Release lot 118 Jarriston Wood Hwy 7 "Forest" sec. 2
11727 Oct. 13, 1978	"	"	"		J N J Corp.	1447	77	109,650	Lot 92, 158, 1165 "Blue "Green Forest" sec. 2
11817 Oct. 13, 1978	"	"	"		Larry E. Poole, <i>et al</i>	1447	80	35,100	Lot 107 Blue Forest Cr. Hwy. Prop. begins
11814 Oct. 13, 1978	"	"	"		Donna B. Bickett	1447	115	19,800	Unit 3-7 Sours Park "Lorena H."
	"	"	"		Jimmy L. Stephens	1447	118	31,950	Lot 12 Lorena Dr.

INDIRECT or MORTGAGEE Index to Real Estate Mortgages - Greenville County, S. C.

7-P
()

Open at Proper Tab according to First Letter or Letters of Name and refer to Buff Sub-Index sheet for page reference.

KEYS PRINTING CO.

FILE NUMBER DATE OF RECORD	MORTGAGEES FAMILY NAMES	GIVEN NAMES ABCDEFGH	GIVEN NAMES IJKLMNO	GIVEN NAMES PQRSTUVWXYZ	MORTGAGORS	BOOK PAGE	AMOUNT	BRIEF DESCRIPTION, LOCATION, ETC. (NOT WARRANTED)
11915 Oct. 16, 1978	First	Federal S	& L Assn.		J N J Corporation	1447 397		Release lots 92, 158 & 160 Beua Jant Suit - for mtg. du R Em Book 1394 pg. 155
11912 Oct. 16, 1978	"	"	"	"	Reba N. Wilkins	1447 397	.00	Jant - Farm mtg. of Lot 25 Dundee Ln. Stratford
11955 Oct. 16, 1978	"	"	"	"	Rachel A. Cooley	1447 315	24,000	Lot 287 Westwood - Capewood Rd. Dy. III
12043 Oct. 16, 1978	"	"	"	"	Hurman Cooper Bunden	1447 356	118,600	Stapling Rd. "Pebble Creek" Phase I Lot 34 Honeybee Lane also Lot 2
12134 Oct. 17, 1978	"	"	"	"	James L. Warren	1447 442	15,632	Lot 5 Mark Dr. "Edwards forest"
12289 Oct. 18, 1978	"	"	"	"	Jerry J. Liser, et al	1447 565	30,500	Lot 22 Belview Dr., Sec. 1 "Forester woods" mauldin
12360 Oct. 19, 1978	"	"	"	"	Danco, inc.	1447 588	65,200	Lot 115 Stoney creek Dr. Sec. 7 "Forester woods" mauldin
12360 Oct. 19, 1978	"	"	"	"	Danco, inc.	1447 592	65,200	Lot 16 Oakwood Ct. Sec. 7 "Glynn estate"
12358 Oct. 19, 1978	"	"	"	"	Robert D. Barrett	1447 601	150,000	Pk. lots 4, 5 & 6 Shady Lane Village "Sinnle"
12357 Oct. 17, 1978	"	"	"	"	Boyce M. Mackston	1447 615	11,000	Lot 14 "B" St. Woodside mill Farm" also sub. in Rd.
12452 Oct. 17, 1978	"	"	"	"	Stanley M. Brown	1447 655	80,000	tract D = 8.41 ac. "Beckwood" for mtg. du R Em. Bk. 1409 pg. 502
12369 Oct. 19, 1978	"	"	"	"	Pebbleport, Ltd.	1447 695		Release lots 34 & 2 Pebble Creek Phase I
12497 Oct. 20, 1978	"	"	"	"	Kenneth E. Safford	1447 717	62,050	Lot 4 Knollwood Dr. also lot "North Hill"
12541 Oct. 20, 1978	"	"	"	"	William F. Lemon	1447 744	54,000	Lot 82 & pt. lot 81 Mc Donald St.
12539 Oct. 20, 1978	"	"	"	"	John J. Frost, et al	1447 748	31,000	Pk. lot 2 W. Croftstone Ave.
12197 Oct. 17, 1978	"	"	"	"	Derald J. Gallina	1447 774	105,000	15.50 Acres Pennington Road

INDIRECT or MORTGAGEE Index to Real Estate Mortgages - Greenville County, S. C.

Open at Proper Tab according to First Letter or Letters of Name and refer to Buff Sub-Index sheet for page reference.

KEYS PRINTING CO.

FILE NUMBER DATE OF RECORD	MORTGAGEES FAMILY NAMES	GIVEN NAMES ABCDEFGH	GIVEN NAMES IJKLMNO	GIVEN NAMES PQRSTUWXYZ	MORTGAGORS	BOOK	PAGE	AMOUNT	BRIEF DESCRIPTION, LOCATION, ETC. (NOT WARRANTED)
12576 Oct. 20, 1978	First	Federal	S& L Assn.		Joe M. Watts, et al. By In.	1447	773	63,500	Pebble Creek Phase I Lot 67 Sassafras Dr.
12588 Oct. 20, 1978	"	"	"		East Park Baptist Church	1447	782	70,000	& Strip Blk F. "East Park" Lots 77, 76 & 75 & pt. lot 74
12587 Oct. 20, 1978	"	"	"		George D. Shields, Bldg. Inc.	1447	786	95,200	Map Sect Lots 40 & 41 Rail Dr. Knallwood
12642 Oct. 23, 1978	"	"	"		Bennie J. Burton, et al.	1447	870	54,600	Lot 52 Canebush I Epts. Mauldin
12615 Oct. 23, 1978	"	"	"		William M. McKinnis	1447	852	26,000	Lot 42 N.E. Swan Dr. Breditt Hpts. Sect II Ft. Inn
12713 Oct. 23, 1978	"	"	"		Joe B. Wood, et al.	1447	901	27,200	Lot 4 Blue Ridge Dr. Woodfield
12722 Oct. 23, 1978	"	"	"		Milford D. Kelly, et al.	1447	905	45,000	23.57 Acs. S.C. Hwy. 1418 Jct. mtg. see REM Blk. 1409 pg. 502
12692 Oct. 23, 1978	"	"	"		Reliepart, Ltd.	1447	934		Release lot 67 Pebble Creek Phase I Sect II Jct. Hwy. see REM Blk. 1446 pg. 99
12827 Oct. 24, 1978	"	"	"		Ronald F. Adams, et al.	1448	112	27,550	Lot 114 Cloverdale Ln. Bellingham Creek Phase I
12845 Oct. 25, 1978	"	"	"		Philip W. Jones	1448	159	62,400	Lot 31 Honey Bee Lane Pebble Sugar Creek Maps Sect I
12854 Oct. 25, 1978	"	"	"		James R. Cannon, et al.	1448	179	70,000	Lot 294 Middle Branch Rd. Sect II
12906 Oct. 25, 1978	"	"	"		J & J Corporation	1448	190	90,050	Lots 72, 157 & 159 Berea Forest Mauldin also lot 91
12934 Oct. 25, 1978	"	"	"		Donald E. Batty	1448	206	95,200	Lot 90 Brooks Rd. Brookside Sect IV "Knallwood Hpts"
12950 Oct. 25, 1978	"	"	"		Ronald V. Carpin, et al.	1448	209	46,000	Lot 45 Huntington Rd. Sect II for Orig see REM Blk 1445 pg 927
13001 Oct. 26, 1978	"	"	"		Walker H. Camp et al.	1448	362	60,050	Lot 21 Secacraft Dr. "Spring Forest"
13093 Oct. 26, 1978	"	"	"		Sarah H. Williams	1448	341	23,000	Unit 18 Bridgeway Hwy. Pky. Reg.

INDIRECT or MORTGAGEE Index to Real Estate Mortgages - Greenville County, S. C.

7-9
()

Open at Proper Tab according to First Letter or Letters of Name and refer to Buff Sub-Index sheet for page reference.

KEYS PRINTING CO.

FILE NUMBER DATE OF RECORD	MORTGAGEES FAMILY NAMES	GIVEN NAMES ABCDEFGH	GIVEN NAMES IJKLMNO	GIVEN NAMES PQRSTUVWXYZ	MORTGAGORS	BOOK PAGE	AMOUNT	BRIEF DESCRIPTION, LOCATION, ETC. (NOT WARRANTED)
13024 Oct. 26 1978	First	Federal S	* L	Assn	J H J Corporation	1448 392		Release lots 72, 157 & 159 Berea Forest Sec II - for mtg. au R Em Book 1394 pg. 755
13024 Oct. 26 1978	"	"	"	"	Domingo Road Land Co. ^{a Pt.}	1448 392		for mtg. au R Em Bk. 1424 pg. 798
13047 Oct. 26 1978	"	"	"	"	W. D. Yarborough	1448 393		Release lot 99 Domingo Place Sub
13047 Oct. 26 1978	"	"	"	"	W. D. Yarborough	1448 396		Release Lot 115 Jarrata Wood Sec 7 for mtg. au R Em Bk. 1311 pg. 745
13047 Oct. 26 1978	"	"	"	"	W. D. Yarborough	1448 396		& Connection mtg. bk. 1369 pg. 170
13047 Oct. 26 1978	"	"	"	"	W. D. Yarborough	1448 397		Release lot 16 Jarrata Wood Sec 7 for mtg. au R Em Bk. 1311 pg. 745
13145 Oct. 27 1978	"	"	"	"	Charles M. C. Todd ^{et al}	1448 397		& Connection mtg. bk. 1369 pg. 170
13166 Oct. 27 1978	"	"	"	"	Charles M. C. Todd ^{et al}	1448 408	27,000	"Brownsland Hill" Lot 33 Badger Dr.
13220 Oct. 27 1978	"	"	"	"	Danny L. Hunter ^{et al}	1448 450	38,450	"Berea Forest Sec. 2" Lot 86 Berea Forest Cr.
13142 Oct. 27 1978	"	"	"	"	Charles L. Doughty ^{et al}	1448 476	30,000	less Pt. 6.40 acs. McCall Rd.
13239 Oct. 27 1978	"	"	"	"	Milford D. Kelly ^{et al}	1448 540	75,000	10 acs. Richardson Rd. R Em Bk. 942 pg. 307
13296 Oct. 30 1978	"	"	"	"	Elizabeth B Cordell ^{et al}	1448 553		Subordination for mtg. au Sec. A. "Rockwood Pl."
13293 Oct. 30 1978	"	"	"	"	Charles E. Blackwell	1448 615	43,600	Lot 4 Denbison Blvd. "Westwood" Sec. 5 Sville
13358 Oct. 30 1978	"	"	"	"	Lenny C. Fuller ^{et al}	1448 644	29,900	Lot, 477 Reblewood Dr. Chick. Spg. St.
13435 Oct. 30 1978	"	"	"	"	Robert E. Scott ^{et al}	1448 665	25,000	St. lot 3 Boling Rd. N. Fisher Rd
Oct. 30 1978	"	"	"	"	Robert Kenneth Spruce	1448 680	70,000	9.56 acs. less Pt.

INDIRECT or MORTGAGEE Index to Real Estate Mortgages -- Greenville County, S. C.

Open at Proper Tab according to First Letter or Letters of Name and refer to Buff Sub-Index sheet for page reference.

KEYS PRINTING CO.

FILE NUMBER DATE OF RECORD	MORTGAGEES FAMILY NAMES	GIVEN NAMES ABCDEFGH	GIVEN NAMES IJKLMNO	GIVEN NAMES PQRSTUVWXYZ	MORTGAGORS	BOOK	PAGE	AMOUNT	BRIEF DESCRIPTION, LOCATION, ETC. (NOT WARRANTED)
13437 Oct. 30, 1978	First	Federal S	& L Assn.		^{etal} Roy Keith Walters	1448	685	.00 33,950	"Roy E. McAlister" Lots 52153 McAlister St.
13434 Oct. 30, 1978	"	"	"		^{inc.} Sherratt Enterprises	1448	692	.00 49,000	Sec. 1 6 lots "Old Mill Est."
13382 Oct 30, 1978	"	.	.		^{etal} Melford Donald Kelly	1448	775		Release 13.32 Acres - priority over REM Book 1283 pg. 25 and Bk. 1343 pg. 957
13506 Oct. 31, 1978	"	"	"			1448	775		"Sandy woods"
13577 Oct. 31, 1978	"	"	"		^{Sherratt, Inc.} Prakash C. Mahapatra	1448	786	.00 46,800	Lot 27 Pleasant Trail "Brook Glen Gardens"
13595 Oct. 31, 1978	"	"	"		^{etal} Basil Stephen	1448	826	.00 41,000	Lot 54 Longmeadow Rd. Dallan 9.
13514 Oct. 31, 1978	"	"	"		^{Bell, Inc.} Johnny R. McCullough	1448	852	.00 38,500	1.18 ac. Hwy. 247 "Del Norte Court" Sec. 1
13645 Nov. 1, 1978	"	"	"		William Michall	1448	898	.00 35,950	Lot 46 Great Glen Rd. Forest
13652 Nov. 1, 1978	"	"	"		^{etal} Ben C. Sanders	1448	942	.00 51,150	Lot 154 "Pine Brook" "Pine Brook Forest"
13781 Nov. 1, 1978	"	"	"		Thomas E. Ferguson	1448	946	.00 45,000	Lot 49 Pine wood Dr. "Hoywood Rd. Ind. Ph."
13841 Nov. 2, 1978	"	"	"		Kenneth W. Reed	1449	20	.00 60,100	Lots 12+13 Air View Dr. In loan on deed Bk. 1091 pg. 153
13872 Nov. 2, 1978	"	"	"		Erik B. Nagel	1449	148	.00	Assignment & Subordination Agm.
13939 Nov. 3, 1978	"	"	"		^{etal} Erik B. Nagel	1449	136	.00 86,250	Tract. H. S. Hwy. 29 "Foxcroft" Sec. II
14022 Nov. 3, 1978	"	"	"		^{etal} Ronald D. Gillespie	1449	76	.00 41,498	Lot 100 Menfield et.
14093 Nov. 3, 1978	"	"	"		Christopher H. Turner	1449	217	.00 38,000	Lot "Berea Vista" Sec. 4
	"	"	"		Eunice E. Rochester	1449	241	.00 32,000	Lot 60 Nardwich Dr.

INDIRECT or MORTGAGEE Index to Real Estate Mortgages - Greenville County, S. C.

7-R
()

Open at Proper Tab according to First Letter or Letters of Name and refer to Buff Sub-Index sheet for page reference.

KEYS PRINTING CO.

FILE NUMBER DATE OF RECORD	MORTGAGEES FAMILY NAMES	GIVEN NAMES ABCDEFGH	GIVEN NAMES IJKLMNO	GIVEN NAMES PQRSTUVWXYZ	MORTGAGORS	BOOK	PAGE	AMOUNT	BRIEF DESCRIPTION, LOCATION, ETC. (NOT WARRANTED)
14100 Nov. 3, 1978	First	Federal S	& L Assn.		Larry Robinson ^{etal}	1449	291	27,850 ^{.00}	"Cantelburg Sec. 1" Lot 15 Post + Miller Place
14035 Nov. 3, 1978	"	"	"		Bingham L. Vick, Jr. ^{etal}	1449	313	33,000 ^{.00}	"Edgely" Paris mtn. rd. Lot 52 Regent dr.
13970 Nov. 3, 1978	"	"	"		Charles L. Doughty, III ^{etal}	1449	340	30,000 ^{.00}	For orig. mty. see REM BK. 1448 Pg. 470, 640 acc. m. call rd. Less Pt.
" " 14049 Nov. 3, 1978	"	"	"		See A. Smith	1449	347		mty. see Rem Bk. 1417 pg. 278 Addendum to mortgage for orig. Security. see Rem Bk. 1395 pg. 402
14048 Nov. 3, 1978	"	"	"		Charles L. Doughty, III ^{etal}	1449	349		Release 5.950 acm. m. call road Security. see Rem Bk. 1409 pg. 502
14051 Nov. 3, 1978	"	"	"		Pebblepoint, Ltd. ^{etal}	1449	350		Release lot 31 Pebble Creek Phase I
14127 Nov. 6, 1978	"	"	"		Joseph D. Nottrott	1449	361	59,800 ^{.00}	"River Downs" Lot 40 Milland way
14161 Nov. 6, 1978	"	"	"		Herman Krieger	1449	378	100,000 ^{.00}	1.2 ac. Hwy. 276 Mauldin
14212 Nov. 6, 1978	"	"	"		Thomas R. Moore, ^{etal}	1449	398	53,000 ^{.00}	"Pebble Creek" Pt. 1 Lot 1 Roberts Rd.
14252 Nov. 6, 1978	"	"	"		J. Frank Robertson ^{etal}	1449	412	55,100 ^{.00}	"Dane 312" Lot 136 Brythorne Ct.
14214 Nov. 6, 1978	"	"	"		James M. League, Jr. ^{etal}	1449	433	10,000 ^{.00}	Tilber creek rd. Sugar creek "Sec. 1" Lot 108 Cor. Sun meadow +
14213 Nov. 6, 1978	"	"	"		Larry A. Phillips, ^{etal}	1449	437	43,600 ^{.00}	"Canbyale" ^{partly} Lot 103 Bunker Hill Rd.
14260 Nov. 6, 1978	"	"	"		Devinger Road Land Co. ^{partly}	1449	464		Release lot 124 + pt. lot 125 Devinger Place ^{partly} - for mty. see Rem Bk. 1424 pg. 798
14352 Nov. 7, 1978	"	"	"		Devinger Road Land Co.	1449	538		Security. see Rem Bk. 1424 pg. 798 Release lot 94 Devinger Place Sec 4

INDIRECT or MORTGAGEE Index to Real Estate Mortgages -- Greenville County, S. C.

Open at Proper Tab according to First Letter or Letters of Name and refer to Buff Sub-Index sheet for page reference.

KEYS PRINTING CO.

FILE NUMBER DATE OF RECORD	MORTGAGEES FAMILY NAMES	GIVEN NAMES ABCDEFGH	GIVEN NAMES IJKLMNO	GIVEN NAMES PQRSTUVWXYZ	MORTGAGORS	BOOK	PAGE	AMOUNT	BRIEF DESCRIPTION, LOCATION, ETC. (NOT WARRANTED)
14353 Nov. 7 1978	First	Federal S	& L Assn.		Dewey Road Land Co.	1449	539		For mtg. see Rev. Bk. 1424 pg. 798
14278 Nov. 7 1978	"	"	"		Danco, Inc.	1449	475	60,800	Release lot 97 Dewey Rd. Sec 4 "Forester woods" sec. 7 mauldin Lot 64 Burning Bush Lane H.I.
14296 Nov. 7 1978	"	"	"		William E. Shingan a S.C. Party.	1449	490	68,850	Lot 71 "Whistle Creek" Dugessone Dr. "Caulhallet"
14324 Nov. 7 1978	"	"	"		Jim Vaughn assoc.	1449	496	39,150	Lot 84 Cor. Kings mt. & "McDonnell" style.
14377 Nov. 8 1978	"	"	"		Louis J. Medigar	1449	541	32,600	Lot 910 Ben St. "McDonnell" mauldin
14383 Nov. 8 1978	"	"	"		Alan McAlister, et al	1449	554	45,000	Lot 2 Parson ave. "Hilldale" "Cunningham acres" sec. 3
14499 Nov. 8 1978	"	"	"		Kenneth R. Rycraft	1449	617	63,900	Lot 6 Cunningham Cr.
14419 Nov. 8 1978	"	"	"		Joseph L. Cole, et al	1449	649	38,000	1.38 acs. Buckhorn Rd.
14325 Nov. 7 1978	"	Cancelled Dannie S. Lankersley 8-18-86 # 684			George W. DeWitt et al	1091	432		Real Prop. Agree.
14325 Nov. 7 1978	"	Cancelled Dannie S. Lankersley 7-25-85 # 2728			George W. DeWitt et al	1091	433		Real Prop. Agree.
14325 Nov. 7 1978	"	Cancelled Dannie S. Lankersley 7-11-80 # 940			Lillie M. Harris	1091	434		Real Prop. Agree.
14325 Nov. 7 1978	"	Cancelled Dannie S. Lankersley 5-2-97 # 30503			James H. King, Jr.	1091	435		Real Prop. Agree.
14325 Nov. 7 1978	"	Cancelled Dannie S. Lankersley 6-17-88 # 56230			Robert C. McCauley	1091	436		Real Prop. Agree.
14325 Nov. 7 1978	"	Cancelled Dannie S. Lankersley 5-25-79 # 34694			Henry R. Palston et al	1091	437		Real Prop. Agree.
14325 Nov. 7 1978	"	Cancelled Dannie S. Lankersley 5-25-79 # 34694			Hugh E. St. Clair, Jr.	1091	438		Real Prop. Agree.
14325 Nov. 7 1978	"	Cancelled Dannie S. Lankersley 7-10-77 # 10824			James M. Adams, et al	1091	439		Real Prop. Agree.

INDIRECT or MORTGAGEE Index to Real Estate Mortgages - Greenville County, S. C.

7-5
()

➡ Open at Proper Tab according to First Letter or Letters of Name and refer to Buff Sub-Index sheet for page reference.

KEYS PRINTING CO.

FILE NUMBER DATE OF RECORD	MORTGAGEES FAMILY NAMES	GIVEN NAMES ABCDEFGH	GIVEN NAMES IJKLMNO	GIVEN NAMES PQRSTUVWXYZ	MORTGAGORS	BOOK	PAGE	AMOUNT	BRIEF DESCRIPTION, LOCATION, ETC. (NOT WARRANTED)
14538 Nov. 9, 1978	First	Federal S	& L Assn.		<i>etc</i> Jerry D. Coleman, Jr.	1449	675	5,800	"Coach Hills" Lot 119 Fieldstone Place
14575 Nov. 9, 1978	"	"	"	"	Ira D. Tate, <i>etc</i>	1449	700	35,200	"Blendale" Mauldin Lot 135 Drury Lane
14672 Nov. 9, 1978	"	"	"	"	James C. Leary	1449	743	64,800	Dorian Dr. "Berkwood" Sec. III Lot 108 Sandhurst Dr., also lot 95
14669 Nov. 9, 1978	"	"	"	"	Joseph B. McCall, <i>etc</i>	1449	756	40,700	"Farmington" Sec. IV Lot 15 Shulista Ct.
14670 Nov. 9, 1978	"	"	"	"	A. J. Prince Bldg. Inc.	1449	760	69,500	"Stratford" Sec. II Lots 19 & 20 Lajuan Dr.
14959 Nov. 13, 1978	"	"	"	"	C. Michael Hales <i>et al</i>	1449	991		For mtg. see REM Bk. 1366 pg. 805 Mort. & Assumption Agmt. with Release
14971 Nov. 13, 1978	"	"	"	"	James W. Kelly, <i>et al</i>	1450	95		For mtg. see REM Bk. 1428 pg. 444 Release lien by Judgment Roll 78-4970
14961 Nov. 13, 1978	"	"	"	"	Pelchopart Ltd. a.s.c. <i>et al</i>	1450	116		For mtg. see REM Bk. 1409 pg. 512 Release lot 29 Pebble Creek 1st Fl. I
14962 Nov. 13, 1978	"	"	"	"	A. J. Prince Bldg. Inc.	1450	117		For mtg. see REM Bk. 1442 pg. 984 Release lot 15 Farmington IV
14970 Nov. 13, 1978	"	"	"	"	Devergen Road Land Co.	1450	132		For mtg. see REM Bk. 1424 pg. 798 Release lot 112 Devergen Pl. Sec. 4
14970 Nov. 13, 1978	"	"	"	"	Devergen Road Land Co.	1450	133		For mtg. see REM Bk. 1424 pg. 798 Release lot 126 Devergen Place Sec 5
14971 Nov. 13, 1978	"	"	"	"	Sammy B. Dash, <i>et al</i>	1450	134		For mtg. see REM Bk. 1268 pg. 90 Release lien by Judgment Roll 78-4906
14695 Nov. 13, 1978	"	"	"	"	Zastilla Delta P. Inc.	1449	837	62,400	austrin st. Lot 23 Bethel Rd. "Holly see"
14695 Nov. 13, 1978	"	"	"	"	Zastilla Delta P. Inc.	1449	840	62,400	austrin st. Lot 20 Bethel Rd. "Holly see"
14698 Nov. 13, 1978	"	"	"	"	David R. Murray, <i>et al</i>	1449	864	60,000	"Forest Hope" Lot 3 Holly Rd. "Edwards"
14737 Nov. 13, 1978	"	"	"	"	Ernest W. Irby, <i>et al</i>	1449	905	34,650	"Brookforest" Lot 84 meadowmont ave.

INDIRECT or MORTGAGEE Index to Real Estate Mortgages -- Greenville County, S. C.

Open at Proper Tab according to First Letter or Letters of Name and refer to Buff Sub-Index sheet for page reference.

KEYS PRINTING CO.

FILE NUMBER DATE OF RECORD	MORTGAGEES FAMILY NAMES	GIVEN NAMES ABCDEFGH	GIVEN NAMES IJKLMNO	GIVEN NAMES PQRSTUWXYZ	MORTGAGORS	BOOK	PAGE	AMOUNT	BRIEF DESCRIPTION, LOCATION, ETC. (NOT WARRANTED)
14737 Nov. 13, 1978	First	Federal S	& L Assn.		<i>etal</i> George N. Tempen	1449	909	.00 29,900	"Dummiton acre sec. 3" Lot 24 Etowah Dr. Hof. Regime
14875 Nov. 13, 1978	"	"	"		Srene Pery	1449	978	.00 22,500	Unit #171 Inglewood Hariz.
14956 Nov. 13, 1978	"	"	"		W. D. Yarborough	1450	114		Release lot 64 Ferriter Wood Sec 7 for mtg. sec REM Bk. 1311 pg. 745 & Ferriter mtg. Bk. 1369 pg. 170
15096 Nov. 14, 1978	"	"	"		<i>etal</i> Charles A. Ahene	1450	190	.00 41,750	Lot 4 "Gaulman Square"
15041 Nov. 14, 1978	"	"	"		Devenge Road Land Co.	1450	257		Release lot 126 Devenge Plan sec I for mtg. sec REM Bk. 1445 pg. 332 4 pg. 387
15262 Nov. 15, 1978	"	"	"		W. D. Yarborough <i>etal</i>	1450	410		for mtg. sec REM Bk. 1311 pg. 745 Release lot 88 Ferriter Wood
15221 Nov. 15, 1978	"	"	"		William Marcus Cato	1450	334	.00 23,300	Lot 5 Sla Ct. "Sla Court" Spring sec. 2 "Mauldin"
15223 Nov. 15, 1978	"	"	"		<i>etal</i> John C. Goodman	1450	357	.00 39,500	Lot 52 Brookhens Rd. "Hally"
15223 Nov. 15, 1978	"	"	"		<i>etal</i> George L. Spencer	1450	364	.00 59,850	Lot 129 "Line Brook Forest" "Stone Lake Hgt." sec. 4
15222 Nov. 15, 1978	"	"	"		William J. McCurley	1450	368	.00 40,000	Lot 112 Ashford Ave. "Dunbar Ave." sec. 4
15260 Nov. 15, 1978	"	"	"		William E. Smith, JR.	1450	375	.00 104,400	Lot 101 1110 Woodward Way "Hemphill Park"
15258 Nov. 15, 1978	"	"	"		Nancy S. Adams	1450	380	.00 54,000	Lot 136 Hemphill Dr. "Conchubet"
15288 Nov. 16, 1978	"	"	"		<i>etal</i> Chester D. Cochran	1450	415	.00 41,500	Lot 21 Saratoga Dr. "Pebble Creek" Phase I
15389 Nov. 16, 1978	"	"	"		<i>etal</i> John J. Ryan	1450	467	.00 61,400	Lot 15 Honeyhill Lane

INDIRECT or MORTGAGEE Index to Real Estate Mortgages -- Greenville County, S. C.

7-1
()

Open at Proper Tab according to First Letter or Letters of Name and refer to Buff Sub-Index sheet for page reference.

KEYS PRINTING CO.

FILE NUMBER DATE OF RECORD	MORTGAGEES FAMILY NAMES	GIVEN NAMES ABCDEFGH	GIVEN NAMES IJKLMNO	GIVEN NAMES PQRSTUWXYZ	MORTGAGORS	BOOK	PAGE	AMOUNT	BRIEF DESCRIPTION, LOCATION, ETC. (NOT WARRANTED)
15443 Nov. 17, 1978	First	Federal S	& L Assn.		<i>etal</i> John W. Holmann	1450	556	70,000	Lots 53, 54, 55, & Pt. lot 52 cor. Riverside Dr. & Brookside way "Marshall Forest"
"	"	"	"		" "	1450	556		"Hardy Vale" sec. 2 Lot 26 Nestle Dr.
15507 Nov. 17, 1978	"	"	"		<i>etal</i> Richard E. Glenn	1450	571	26,000	"Taylor Park"
15645 Nov. 20, 1978	"	"	"		<i>etal</i> Frank M. Highley	1450	698	52,650	Lot 155 Byrd Club.
15646 Nov. 20, 1978	"	"	"		<i>etal</i> James J. Carter, Jr.	1450	702	38,000	1.345 acs. Penn St.
15639 Nov. 20, 1978	"	"	"		Della S. Sparks <i>inc.</i>	1450	735	33,000	Bridge Rd. Mauldin Lot 1 = 0.54 acs. Ashmore
15709 Nov. 20, 1978	"	"	"		Franklin Enterprises <i>etal</i>	1450	755	69,200	See Plat "M. II" sec. III-B Lot 134 Holly Park Lane, Holly
15757 Nov. 21, 1978	"	"	"		Henry A. Ludwig, Jr.	1450	825	30,350	"Craftstone Acres" sec. 7 Lot 13 Inglenood Dr.
15775 Nov. 21, 1978	"	"	"		Anne C. Bieler <i>etal</i>	1450	845	50,550	"May Fox Run" sec. 1 Lot 51 May Fox square
15773 Nov. 21, 1978	"	"	"		Eugene C. Dentler	1450	853	52,000	"Killer Run" Lot 28 Millland way
15918 Nov. 21, 1978	"	"	"		Henry McCullough	1450	915	37,500	"Belle Meade" sec. 4 Lot 409 Pine creek ct.
15909 Nov. 21, 1978	"	"	"		W. D. Harborough	1450	955		Release lot 110 Jernister Wood Sec 7 for mtg. See REm Bk. 1311 pg. 745 & Conitum Mtg. Bk. 1369 pg. 170 for mtg. see REm Bk. 1424 pg. 298
15852 Nov. 21, 1978	"	"	"		Revenge Road Land Co. <i>a pt.</i>	1450	955		Release lots 101 & 110 Swinger Hwy. Rd. Butler sp.
15947 Nov. 22, 1978	"	"	"		Wilson Crawford <i>a/a Stanley Craig</i>	1450	980	60,100	5.7 acs. cor. Pelham Rd. & Butler
16052 Nov. 22, 1978	"	"	"		Stanley J. Craig, Jr.	1451	44	25,000	Old Poor House Rd. Lot, Paris mt. sp. also 1.17 acs.

INDIRECT or MORTGAGEE Index to Real Estate Mortgages -- Greenville County, S. C.

Open at Proper Tab according to First Letter or Letters of Name and refer to Buff Sub-Index sheet for page reference.

KEYS PRINTING CO.

FILE NUMBER DATE OF RECORD	MORTGAGEES FAMILY NAMES	GIVEN NAMES ABCDEFGHIJ	GIVEN NAMES JKLMNO	GIVEN NAMES PQRSTUVWXYZ	MORTGAGORS	BOOK	PAGE	AMOUNT	BRIEF DESCRIPTION, LOCATION, ETC. (NOT WARRANTED)
16204 Nov. 27, 1978	First	Federal S	& L Assn.		<i>etal</i> Arthur William Bevil Inc.	1451	218	.00 47,450	Forest Sec. 2 Chick Hsp. 20. Lot 18 Randy Dr. Edwards
16214 Nov. 27, 1978	"	"	"		Shratt Enterprises	1451	228	.00 106,000	also lot 172 same sec Lot 79 Eastgate Village
16270 Nov. 27, 1978	"	"	"		<i>etal</i> Steven L. Driffith	1451	250	.00 32,000	Sec. 2 Lot 18 "Lynchurst"
16275 Nov. 27, 1978	"	"	"		Derald L. Brown <i>etal</i>	1451	254	.00 36,000	Sec. A Lots 5 Green Forest
16276 Nov. 27, 1978	"	"	"		<i>etal</i> Harry Joseph Swain	1451	258	.00 68,400	"Rehbeath" Ph. I Lot 34 Hanky Bee Lane
16279 Nov. 27, 1978	"	"	"		Ronald D. Coon, <i>etal</i>	1451	268	.00 42,650	"Succ Forest" Sec. 2 Lot 71 1/2 Pt. lot 70
16295 Nov. 27, 1978	"	"	"		Robert N. Faust, <i>etal</i>	1451	272	.00 70,000	"Farrington" also Pt. lot 8 Lot 7 Farrington Dr.
16366 Nov. 28, 1978	"	"	"		<i>etal</i> Thomas Craig East	1451	335	.00 46,900	"Candlewick I" Lot 2 Candlewick Dr.
16429 Nov. 28, 1978	"	"	"		Mary Paige Howell	1451	374	.00 40,000	"Wade Hampton Terrace" Lot 62 Richborough Rd.
16462 Nov. 28, 1978	"	"	"		Jeffrey A. Pyle, <i>etal</i>	1451	387	.00 47,150	Sec. 7 Lot 3 Deuenger Place
16479 Nov. 29, 1978	"	"	"		John M. Mc Lee, <i>etal</i>	1451	453	.00 73,800	Sec. 3 Lot 85 Holly Tree
16509 Nov. 29, 1978	"	"	"		Gerry C. Smith, <i>etal</i>	1451	457	.00 63,950	"Sugar Hill" map 5 Lot 65 Sugar Hill Rd.
16502 Nov. 29, 1978	"	"	"		Cecil Glenn Lester <i>a Sen. Partner.</i>	1451	498	.00 17,500	Sugar Hill Homeite "Chick Hsp. 20" Lot 108 Broad Vista Blvd.
16588 Nov. 29, 1978	"	"	"		TSP Enterprises,	1451	539	.00 86,250	Chick Hsp. 20 2.4 acs. Edwards str
16529 Nov. 29, 1978	"	"	"		<i>apts.</i> Deuenger Road Land Co. Inc.	1451	464		Subordination agreement. for 7/15/78. see R.E.M. bk. 1424 pg. 798, 1445 pg. 387 & 1451 pg. 460
	"	"	"		"	1451	464		

INDIRECT or MORTGAGEE Index to Real Estate Mortgages -- Greenville County, S. C.

7-11

Open at Proper Tab according to First Letter or Letters of Name and refer to Buff Sub-Index sheet for page reference.

KEYS PRINTING CO.

FILE NUMBER DATE OF RECORD	MORTGAGEES FAMILY NAMES	GIVEN NAMES ABCDEFGHIJ	GIVEN NAMES JKLMNO	GIVEN NAMES PQRSTUVWXYZ	MORTGAGORS	BOOK	PAGE	AMOUNT	BRIEF DESCRIPTION, LOCATION, ETC. (NOT WARRANTED)
16530 Nov. 29 1978	First	Federal S	& L Assn.		J. H. J Corporation	1451	575		See II for mtg. see REM Bk. 1394 pg. 755 Release lot 714 pt. lot 70 Bena Forest see REM Bk. 1447 pg. 356
16527 Nov 29 1978	"	"	"	"	Furman Cooper Bldg. etal	1451	577	.00	Release lot 34 Public Creek - for mtg. "Holloran rights" map 3
16658 Nov. 30 1978	"	"	"	"	Harold O. Mims, Jr.	1451	598	11,250	Lot 28 Woodhaven Dr. "Seven Oaks"
16786 Nov. 30 1978	"	"	"	"	Robert C. Franks, etal	1451	652	53,100	Lot 51 Edwards mill Rd Sunny slopes, sec. 1
16784 Nov. 30 1978	"	"	"	"	Carolyn E. Young	1451	664	24,200	Lot 13 Rowood Dr. Cleveland forest
16717 Nov. 30 1978	"	"	"	"	Joseph J. Damore etal	1451	674	42,250	Lot 172 Knollwood Lane "Westcliffe"
16744 Nov. 30 1978	"	"	"	"	W. J. Alvin Henson, Jr.	1457	691	35,900	Lot 16 Eastbourne Rd. Huntly acre
16748 Nov. 30 1978	"	"	"	"	Ferry B. Christy, etal	1451	695	25,650	Lot 15 Pitman Circle orig. mtg. see REM Bk. 1450 pg. 180
16702 Nov. 30 1978	"	"	"	"	Charles A. Ahrens, etal Yorkborough	1451	699	41,750	Lot 4 "Governors Sq." Dr
16771 Dec. 1, 1978	"	"	"	"	Mary Elizabeth etal	1451	724	38,600	Lot 5 W. Prentiss ave. Sec. 6
16853 Dec. 1, 1978	"	"	"	"	Michael A. Pfautz Jr	1451	791	30,900	Lot 267 "Colonial Hills" "Rollingwood"
16881 Dec. 1, 1978	"	"	"	"	W. Gregory Norton	1451	822	32,610	Lot 5 Green Hill Dr. "Elberhart court"
16913 Dec. 1, 1978	"	"	"	"	Georgia Elaine Jones etal	1451	844	33,100	Lot 2 Elberhart Ct. Brydridge Dr. "Sheffield forest"
16942 Dec. 4, 1978	"	"	"	"	Robert N. Lewis, Jr. etal	1451	990	36,500	Lot 22 Cor. Confederate ave. +
16930 Dec. 4, 1978	"	"	"	"	Harold A. Corry, Jr.	1452	8	34,650	Lot 4 Jones ave. D'ville S.
17028 Dec. 4, 1978	"	"	"	"	Frazer E. Atkins	1452	29	19,000	Prof. Regime Unit 31 Highlands, Horiz

INDIRECT or MORTGAGEE Index to Real Estate Mortgages -- Greenville County, S. C.

Open at Proper Tab according to First Letter or Letters of Name and refer to Buff Sub-Index sheet for page reference.

KEYS PRINTING CO.

FILE NUMBER DATE OF RECORD	MORTGAGEES FAMILY NAMES	GIVEN NAMES ABCDEFGHIJ	GIVEN NAMES JKLMNO	GIVEN NAMES PQRSTUVWXYZ	MORTGAGORS	BOOK	PAGE	AMOUNT	BRIEF DESCRIPTION, LOCATION, ETC. (NOT WARRANTED)
17022 Dec. 4, 1978	First	Federal	s	& L Assn.	Paul Koch, et al	1452	44	37,000 ^{.00}	Hampton Gardens "Sec. III" Lot 123 Llyswood Dr. "Wade"
17059 Dec. 4, 1978	"	"	"	"	W. D. Yarbrough	1452	127		Release lot 73 Forrester Wood Sec 7 for mtg. see R Em Bk. 1311 Pg. 745 & Corneilus mtg. Bk. 1369 Pg. 170
17224 Dec. 5, 1978	"	"	"	"	Charles Chapman	1452	182	13,000 ^{.00}	1.08 ac.
17228 Dec. 5, 1978	"	"	"	"	Elkin A. Ortiz, et al	1452	186	42,300 ^{.00}	"Outgate Village" Lot 10 Fairburg Sq.
17317 Dec. 6, 1978	"	"	"	"	Robert J. Phillips, et al	1452	262	47,450 ^{.00}	Little Rd. Lot 136 Pine Knosh Forest
17357 Dec. 7, 1978	"	"	"	"	Thomas D. Bleunt	1452	302	17,696 ^{.17}	Lot 43 Old Easley Bridge Rd.
17379 Dec. 7, 1978	"	"	"	"	A. Earl Simmons, et al	1452	306	49,850 ^{.00}	Lot 29 Gray Fox Lane, Sec I
17424 Dec. 7, 1978	"	"	"	"	Judy Ann D. James	1452	314	23,850 ^{.00}	Unit 5 Brademire I. Hts. Proj. Reg. for mtg. see R Em Bk. 1409 Pg. 505 & 97
17438 Dec. 7, 1978	"	"	"	"	Reblegair, et al Sdr's. inc.	1452	355		Release 5.736 ac. Kindlin Way Brentwood way Sec III "Brentwood"
17497 Dec. 8, 1978	"	"	"	"	George O'Shields, et al	1452	368	67,600 ^{.00}	Lot 83 Dorian Dr. also lot 141
17492 Dec. 8, 1978	"	"	"	"	Burton E. Hazard	1452	374	57,950 ^{.00}	"Liner Downs" Lot 32 Shiloh Way
17490 Dec. 8, 1978	"	"	"	"	Bruce W. Clarke	1452	386	28,250 ^{.00}	"Sunset Hills" Lot 65 Sunset Dr.
17658 Dec. 11, 1978	"	"	"	"	Samuel Masters, et al	1452	502	71,000 ^{.00}	"Foxcroft" Sec. II Lot 41 Red Fox Ct.
17654 Dec. 11, 1978	"	"	"	"	Nelson & Putnam Sdr's.	1452	527	70,400 ^{.00}	Ph. II Sec. II Lot 60 Holly Tree Plant.
17654 Dec. 11, 1978	"	"	"	"	William M. Mize, et al	1452	536	44,150 ^{.00}	"Havenwood Square" Lot 23 Deverger Rd.

INDIRECT or MORTGAGEE Index to Real Estate Mortgages -- Greenville County, S. C.

(7-K)

Open at Proper Tab according to First Letter or Letters of Name and refer to Buff Sub-Index sheet for page reference.

KEYS PRINTING CO.

FILE NUMBER DATE OF RECORD	MORTGAGEES FAMILY NAMES	GIVEN NAMES ABCDEFGH	GIVEN NAMES IJKLMNO	GIVEN NAMES PQRSTUWXYZ	MORTGAGORS	BOOK	PAGE	AMOUNT	BRIEF DESCRIPTION, LOCATION, ETC. (NOT WARRANTED)
17694 Dec. 11, 1978	First	Federal	S & L Assn.		Cecil Glenn Lester	Re-Record 1452	606	17,500 ^{.00}	For orig. mty. see REM bk. 145 Pg. 498. Lot 108 Broad Vista Blvd. "Super Hwy. Homesites" Ch. 59. 24
" " 17760 Dec. 11, 1978	"	"	"	"	W. D. Yarbrough	Re-Record 1452	606		
" " 17888 Dec. 12, 1978	"	"	"	"	W. D. Yarbrough writer, Dr.	1452	655		Release lot 124 Jorvita wood Sec. 7 for mty. see REM bk. 1311 Pg. 745 & Corveta mty. bk. 1369 Pg. 170
" " 17900 Dec. 12, 1978	"	"	"	"	Ronald Warren	1452	694	75,000 ^{.00}	Lot A glenmont rd. Ch. 59. 24
" " 17900 Dec. 12, 1978	"	"	"	"	J. M. Bridges	1452	698	30,000 ^{.00}	Lot 10 Lori Dr. "Woodruff 'Sugar creek' map 5
" " 17539 Dec. 8, 1978	"	"	"	"	Russell C. Lash #15751 lot bk 72-1063	1452	702	67,500 ^{.00}	Lot 64 Sugar creek rd.
" " 17539 Dec. 8, 1978	"	"	"	"	Bethel A. Lister et al 2-4-81 # 22207	Deed Bk 1093	491		Real Prop. Agre.
" " 17539 Dec. 8, 1978	"	"	"	"	Roscoe Hines, et al	Deed Bk 1093	492		Real Prop. Agre.
" " 17539 Dec. 8, 1978	"	"	"	"	James F. P. Godfrey, Jr. et al	Deed Bk 1093	493		Real Prop. Agre.
" " 17539 Dec. 8, 1978	"	"	"	"	Arthur H. Chamberlain et al 11-11-86 #19204 lot bk 98-483	Deed Bk 1093	494		Real Prop. Agre.
" " 17539 Dec. 8, 1978	"	"	"	"	Willa C. Cole et al 4-17-86 #34012	Deed Bk 1093	495		Real Prop. Agre.
" " 17927 Dec. 13, 1978	"	"	"	"	Carlton W. Burrell et al	Deed Bk 1093	496		Real Prop. Agre.
" " 17925 Dec. 13, 1978	"	"	"	"	Joseph B. Wheeler	1452	741	51,000 ^{.00}	"River Downs" Lot 27 Milland way Prop. Regime.
" " 17963 Dec. 13, 1978	"	"	"	"	Judith A. Dunlap	1452	770	24,700 ^{.00}	Unit 21 The Highlands, Hwy. lot 113 "Deverton Place" Sec. 4
"	"	"	"	"	Premier Invest. Co.	1452	782	87,200 ^{.00}	Lot 54 "Shunda Trust" Sec. 2 also

INDIRECT or MORTGAGEE Index to Real Estate Mortgages -- Greenville County, S. C.

Open at Proper Tab according to First Letter or Letters of Name and refer to Buff Sub-Index sheet for page reference.

KEYS PRINTING CO.

FILE NUMBER DATE OF RECORD	MORTGAGEES FAMILY NAMES	GIVEN NAMES ABCDEFGH	GIVEN NAMES IJKLMNO	GIVEN NAMES PQRSTUVWXYZ	MORTGAGORS	BOOK	PAGE	AMOUNT	BRIEF DESCRIPTION, LOCATION, ETC. (NOT WARRANTED)
18031 Dec. 13, 1978	First	Federal S	&	L Assn.	<i>etal</i> Robert C. Stoner, Jr.	1452	808	42,000 ^{.00}	Lot 142 Heritage Lakes
17940 Dec. 13, 1978					"	"	"	Brown E. Stephens	1452
18017 Dec. 13, 1978	"	"	"	"	<i>a.s.c. Ltd. pto.</i> Pebbleport Ltd.	1452	847		For mtg. see REM Bl. 1409 pg. 502
18063 Dec. 14, 1978	"	"	"	"	<i>etal</i> Joint Venture, Inc.	1452	861	88,800 ^{.00}	Release lot 30 Pebble Creek Phase I Sec. V Lots 53 & 55 Edwards Forest
18081 Dec. 14, 1978	"	"	"	"	<i>etal</i> John S. Litten	1452	878	50,300 ^{.00}	Carrollville I Lot 58 Duquesne Dr.
18114 Dec. 14, 1978	"	"	"	"	<i>m. Phelan, etc.</i> John Charles	1452	886	27,450 ^{.00}	Colonial B. St. lot 308 Franklin Rd.
18091 Dec. 14, 1978	"	"	"	"	<i>apt.</i> Sevenger Road Land Co.	1452	906		For mtg. see REM Bl. 1424 pg. 798
18091 Dec. 14, 1978	"	"	"	"	<i>2 pto.</i> Sevenger Road Land Co.	1452	938		Release lot 125 Sevenger Pl. sec 5 For mtg. see REM Bl. 1424 pg. 798
18091 Dec. 14, 1978	"	"	"	"	<i>a pto.</i> Sevenger Road Land Co.	1452	939		Release lot 109 Sevenger Pl. sec. 4 For mtg. see REM Bl. 1445 pg. 387
18117 Dec. 14, 1978	"	"	"	"	W.D. Yarborough	1452	940		Release lot 125 Sevenger Pl. sec 5
18272 Dec. 15, 1978	"	"	"	"	"	1452	942		Release lot 74 Foresta tomb sec 7 for mtg. see REM Bl. 1311 pg. 745
18272 Dec. 15, 1978	"	"	"	"	J. Wayne Smith	1452	942		& Correction mtg. Bl. 1369 pg. 170 For mtg. see REM Bl. 1369 pg. 988
18178 Dec. 15, 1978	"	"	"	"	W.D. Yarborough	1453	8		Mod. & assumption agree with Release For mtg. see REM Bl. 1311 pg. 745
	"	"	"	"	"	1453	78		Release part lot 125 Mauldin & Correction mtg. 1369 pg. 170
	"	"	"	"	<i>etal</i> William D. Suster, Jr.	1453	78		Burdett Est. Mauldin
	"	"	"	"		1452	991	47,900 ^{.00}	Lot 68 Barrett Dr.

INDIRECT or MORTGAGEE Index to Real Estate Mortgages -- Greenville County, S. C.

7-W
()

Open at Proper Tab according to First Letter or Letters of Name and refer to Buff Sub-Index sheet for page reference.

KEYS PRINTING CO.

FILE NUMBER DATE OF RECORD	MORTGAGEES FAMILY NAMES	GIVEN NAMES ABCDEFGH	GIVEN NAMES IJKLMNO	GIVEN NAMES PQRSTUVWXYZ	MORTGAGORS	BOOK	PAGE	AMOUNT	BRIEF DESCRIPTION, LOCATION, ETC. (NOT WARRANTED)
18266 Dec. 15, 1978	First	Federal S	& L Assn.		<i>Bldg. Inc.</i> Bob Maxwell	1453	4	90,800	Place No. 5 also lot 138 Lot 127 Roseland Lane "Devinger Prop. Regime
18267 Dec. 15, 1978	"	"	"	"	Richard L. Thomas	1453	10	21,100	Unit 58 Highland, Horiz. "Candle I"
18326 Dec. 18, 1978	"	"	"	"	Charlie N. Elkins <i>star</i>	1453	94	47,400	Lot 39 Canluale Dr.
18331 Dec. 18, 1978	"	"	"	"	Jimmy J. Spelman	1453	113	37,500	Lot, Rd. 23-154 St. Ann "Hill Hampton Gardens" Sec. III
18401 Dec. 18, 1978	"	"	"	"	Elizabeth J. Jenkins <i>star</i>	1453	156	53,900	Lot 11 Lyswood Dr.
18345 Dec. 18, 1978	"	"	"	"	Nyeliah N. Simmons <i>star</i>	1453	171	70,000	Lot 144 Sturbridge Dr.
18406 Dec. 18, 1978	"	"	"	"	Thomas S. Bridges	1453	177	86,200	Lots 126 & 28 Canluale I Dr. "Highway area"
18406 Dec. 18, 1978	"	"	"	"	Robert D. McCall, <i>star</i>	1453	188	26,000	Lot 15 Cantland + allene Holly tree Sec. III Pt. II
18405 Dec. 18, 1978	"	"	"	"	Donald W. Hanst, <i>star</i>	1453	195	79,800	Lot 105 Plantation Dr.
18347 Dec. 18, 1978	"	"	"	"	W. Gregory Norton	1453	221	32,610	For orig. mty. see R&M BK 1451 Pg. 820 Lot 5 Green Hill Dr. "Collingwood"
"	"	"	"	"	"	1453	221		"
18480 Dec. 19, 1978	"	"	"	"	Dee A. Smith <i>star</i>	1453	258	125,000	Sycamore Dr. Lot, Cor. Laurens Rd. + Meyers Hill, Sec. 1
18483 Dec. 19, 1978	"	"	"	"	David B. Mann	1453	269	68,000	Lot 21 Forest Lane
18493 Dec. 19, 1978	"	"	"	"	Zola McCarter <i>star</i>	1453	295	5,259	Lot 34 West ave. Edwards Rd.
18594 Dec. 19, 1978	"	"	"	"	Harrison L. Coleman	1453	353	135,000	Lot 40-A 1/2 Pt. lot 40
18595 Dec. 19, 1978	"	"	"	"	Robert Gregory, <i>star</i>	1453	369	40,000	Lot, Enroll. ct.

INDIRECT or MORTGAGEE Index to Real Estate Mortgages - Greenville County, S. C.

Open at Proper Tab according to First Letter or Letters of Name and refer to Buff Sub-Index sheet for page reference.

KEYS PRINTING CO.

FILE NUMBER DATE OF RECORD	MORTGAGEES FAMILY NAMES	GIVEN NAMES ABCDEFGH	GIVEN NAMES IJKLMNO	GIVEN NAMES PQRSTUVWXYZ	MORTGAGORS	BOOK	PAGE	AMOUNT	BRIEF DESCRIPTION, LOCATION, ETC. (NOT WARRANTED)
18488 Dec. 19, 1978	First	Federal S	& L Assn.		Hugh R. Bosch, et al	1453	394	.00 75,000	4.75 acs. Woodruff Rd. Jenny on Lem Bl. 142,489-798
18613 Dec. 19, 1978	"	"	"		Deninger Road Land Co.	1453	404		Release lot 113 Deninger Plan sec IV
18641 Dec. 20, 1978	"	"	"		Thomas C. Waters, et al	1453	454	.00 41,400	"Rosewood Park" Lot 25 Lynn Dr.
18650 Dec. 20, 1978	"	"	"		Edwin James Burnett, et al	1453	462	.00 47,400	"Candlelight" Lot 68 Bennington Rd.
18678 Dec. 20, 1978	"	"	"		Julius A. Morgan	1453	466	.00 47,000	"Pebble Creek" Ph. I Lot 89 Sassafras Dr.
18678 Dec. 20, 1978	"	"	"		Janice J. Gilmore, et al	1453	470	.00 123,750	"Brathmore" Lot 5 Brathmore Dr.
18681 Dec. 20, 1978	"	"	"		James A. Patterson, et al	1453	477	.00 27,350	Varig. Prop. Legume Unit 47 Highlands
18705 Dec. 20, 1978	"	"	"		Gerald J. Hopkins	1453	481	.00 48,500	"Gray Fox Run" Lot 98 Gray Fox Sq.
18707 Dec. 20, 1978	"	"	"		Salomon Arias, et al	1453	485	.00 22,500	"College Sq." Lot 125 Wintthrop ave.
18738 Dec. 20, 1978	"	"	"		Albert P. Martin, et al	1453	489	.00 75,200	"Maple Creek Sub. Park" 5.98 acs. Maple Creek Cr.
18758 Dec. 21, 1978	"	"	"		James Jerry Neil	1453	606	.00 39,500	Sec. 2 Lot 5 "The meadows"
18778 Dec. 21, 1978	"	"	"		William E. Smith, et al	1453	618	.00 96,800	Sec. 4 Lots 95 & 121 Deninger Place
18844 Dec. 21, 1978	"	"	"		Darryl W. Coulter, et al	1453	639	.00 36,500	ave. "Sunset Hills" Lot 77 Sunset Dr. & Waccamaw
18937 Dec. 22, 1978	"	"	"		Robert C. Early, et al	1453	750	.00 44,750	Gray Fox sec I Lot 100 Crowndale Dr.
18931 Dec. 22, 1978	"	"	"		Ronald J. Davis, et al	1453	757	.00 36,650	"Cape Hyde" Lot 5 Cape Circle
18944 Dec. 22, 1978	"	"	"		John Donill Calaluca	1453	764	.00 57,000	Lot 146 Little York Lane

INDIRECT or MORTGAGEE Index to Real Estate Mortgages - Greenville County, S. C.

7-X
()

Open at Proper Tab according to First Letter or Letters of
Name and refer to Buff Sub-Index sheet for page reference.

KEYS PRINTING CO.

FILE NUMBER DATE OF RECORD	MORTGAGEES FAMILY NAMES	GIVEN NAMES ABCDEFGHIJ	GIVEN NAMES JKLMNO	GIVEN NAMES PQRSTUVWXYZ	MORTGAGORS	BOOK	PAGE	AMOUNT	BRIEF DESCRIPTION, LOCATION, ETC. (NOT WARRANTED)
18945 Dec. 22, 1978	First	Federal S	& L Assn.		<i>Ine.</i> A. J. Prince Bldg's.	1453	769	.00 69,900	W. Halden Strip Dr. Lot 14 La Juan Dr. also lot 6
19005 Dec. 22, 1978	"	"	"		Kan - Chee Lee, <i>etal</i>	1453	788	.00 52,000	Revenge Place Sec. 4 Lot 180 Windward Way
19112 Dec. 27, 1978	"	"	"		Jay L. Leonhardt <i>In. etal</i>	1453	866	.00 42,650	Lot 16 "Farmington II" "Botany woods"
19116 Dec. 27, 1978	"	"	"		Jamile I. Francis <i>apt.</i>	1456	879	.00 80,000	Lot 17 Edwards Rd. Sec. 1 Purity Lu Rm Bk. 1424, pg. 798
19179 Dec. 27, 1978	"	"	"		Revenge Road Land Co. <i>Ine.</i>	1456	963	.00	Release lots 1274 138 Springs Pl. Sec. I
19295 Dec. 28, 1978	"	"	"		Franklin Enterprises <i>etal</i>	1453	911	.00 69,200	See Plant. M. III Sec. I Lot 8 Bleneagles Ct. Hally
19223 Dec. 28, 1978	"	"	"		William L. Drayson <i>etal</i>	1454	1	.00 62,000	"Pebble creek" Ph. I Lot 84 Whittling Way
19223 Dec. 28, 1978	"	"	"		Gerry Julian Wells	1454	8	.00 59,300	"Pebble creek" Ph. I Lot 138 Hoppin John Lane
19223 Dec. 28, 1978	"	"	"		James M. Falk, <i>etal</i>	1454	12	.00 62,400	"Pebble creek" Ph. II Lot 15 Timberline Way
19223 Dec. 28, 1978	"	"	"		Richard D. Altman	1456	995	.00 57,450	"Pebble creek" Ph. II Lot 28 Jalltree Lane
19379 Dec. 29, 1978	"	"	"		Albert Kleemann, <i>etal</i>	1453	961	.00 23,500	"Heritage Lakes" Lot 163 Capule Ct.
19371 Dec. 29, 1978	"	"	"		Donald B. Scoull, <i>etal</i>	1453	988	.00 34,200	"Farmington acres" Lot 21 Claxton Dr.
19489 Dec. 29, 1978	"	"	"		Paul N. Edmunds, <i>etal</i>	1454	31	.00 52,200	"Conelrade I" Lot 38 Conelrade Dr.
19483 Dec. 29, 1978	"	"	"		Joseph C. Counts, <i>etal</i>	1454	46	.00 61,000	Hauer Exts. Sec. 7 Lot 83 Stillwood Dr.
19482 Dec. 29, 1978	"	"	"		Floyd E. Woods, <i>etal</i>	1454	50	.00 57,350	"Pebble creek" Ph. II Lot 18 Foxwood Lane
19494 Dec. 29, 1978	"	"	"		Ronald D. Taylor	1454	54	.00 55,000	"Pebble creek" Ph. II Sec. III Lot 14 Timberline Way

INDIRECT or MORTGAGEE Index to Real Estate Mortgages -- Greenville County, S. C.

Open at Proper Tab according to First Letter or Letters of Name and refer to Buff Sub-Index sheet for page reference.

KEYS PRINTING CO.

FILE NUMBER DATE OF RECORD	MORTGAGEES FAMILY NAMES	GIVEN NAMES ABCDEFGH	GIVEN NAMES IJKLMNO	GIVEN NAMES PQRSTUVWXYZ	MORTGAGORS	BOOK	PAGE	AMOUNT	BRIEF DESCRIPTION, LOCATION, ETC. (NOT WARRANTED)
19493 Dec. 29, 1978	First	Federal S	& L Assn.		Greg L. Turner	1454	62	.00 60,000	Apple Creek Pt. II Sec. III Lot 16 Foxwood Lane
19492 Dec. 29, 1978	"	"	"	"	Emelyn L. Migdoll	1454	68	.00 50,300	Lot 99 Cantrale "Farmington alle" Sec. 2
19567 Jan. 2, 1979	"	"	"	"	Billy A. Curston, et al	1454	180	34,800	Lot 32 Latham Dr. "Spring Forest Eats"
19566 Jan. 2, 1979	"	"	"	"	Jerry E. Christian, et al	1454	198	61,600	Lot 28 Spring Forest Dr. "Spring woods"
19578 Jan. 2, 1979	"	"	"	"	Neil & Nayer Sbrs. Inc. + President	1454	202	.00 66,800	Lot 12 Ginnam Ct.
19578 Jan. 2, 1979	"	"	"	"	L. David Hayes et al	1454	202	.00	Deuenger Place, Sec. 4
19702 Jan. 3, 1979	"	"	"	"	Terance D. Sporn	1454	279	62,550	Lot 66 Hedgewood Terrace 3rd mtg. see REM BK. 1424 pg. 798
19799 Jan. 4, 1979	"	"	"	"	Deuenger Road Land Co. apts.	1454	470	.00	Release lot 95 + 121 Deuenger 3rd mtg. see REM BK. 1424 pg. 798
19889 Jan. 4, 1979	"	"	"	"	Deuenger Road Land Co. apts.	1454	474	.00	Release lot 118 Deuenger Pl. Sec. 4
19938 Jan. 5, 1979	"	"	"	"	Premier Invest. Co. et al	1454	491	94,350	Share Sec. 4 Lots 103 + 115 Deuenger
19944 Jan. 5, 1979	"	"	"	"	Edward C. Henderson	1454	494	42,000	Deuenger Place Sec. 4 Lot 106 Bloamfield Lane
20037 Jan. 5, 1979	"	"	"	"	J. M. Bridges	1454	558	.00 30,000	For mtg. see REM BK. 1452 A. 6th. Lot 10 Lori Dr. Woodruff Rd. N. Sta
" 20058	"	"	"	"	"	1454	558	.00	For mtg. see REM BK. 1424 pg. 798
20058 Jan. 5, 1979	"	"	"	"	Deuenger Rd. Land Co. a partner	1454	529	.00	Release lots 103 + 115 Deuenger Pl. Sec. 4 For mtg. see REM BK. 1424 pg. 798
19952 Jan. 5, 1979	"	"	"	"	Deuenger Rd. Land Co. a partner	1454	580	.00	Release lot 108 Deuenger Pl. Sec. 4 For mtg. see REM BK. 1424 pg. 798
20058 Jan. 5, 1979	"	"	"	"	Deuenger Rd. Land Co.	1424	585	.00	Release lot 106 Deuenger Pl. Sec. 4

INDIRECT or MORTGAGEE Index to Real Estate Mortgages - Greenville County, S. C.

7-X
()

Open at Proper Tab according to First Letter or Letters of Name and refer to Buff Sub-Index sheet for page reference.

KEYS PRINTING CO.

FILE NUMBER DATE OF RECORD	MORTGAGEES FAMILY NAMES	GIVEN NAMES ABCDEFGH	GIVEN NAMES IJKLMNO	GIVEN NAMES PQRSTUVWXYZ	MORTGAGORS	BOOK PAGE	AMOUNT	BRIEF DESCRIPTION, LOCATION, ETC. (NOT WARRANTED)
20059 Jan. 5, 1979	First	Federal S	& L	'ssn.	<i>a mtr</i> Deuenger Ad. Land Co.	1454 586		For mtg. see R&M Bk. 1424 Pg. 798 Release lot 66 Deuenger A. sec. 6
20183 Jan. 8, 1979	"	"	"	"	William R. Kiser <i>etal</i>	1454 594	38,600	"Lee East" Pl. lots 1, 2, + 3, Lee East ct.
26197 Jan. 8, 1979	"	"	"	"	Richard A. Curtis <i>etal</i>	1454 629	90,000	Paris mtr. 1.37 acs. altamont Rd.
20209 Jan. 8, 1979	"	"	"	"	Donald W. Nonst <i>etal</i>	1454 638	79,800	For orig. mtg. see R&M Bk. 1453 Pg. 195. Lot 105 Plantation Dr.
"	"	"	"	"	"	1454 638		Wally see sec. III Pt. II
20200 Jan. 8, 1979	"	"	"	"	Richard R. Thomas	1454 676	21,100	For orig. mtg. see R&M Bk. 1453 Pg. 10. Unit 50 Highland
"	"	"	"	"	"	1454 676		Orig. Prop. Regime
20235 Jan. 8, 1979	"	"	"	"	Colt Bldg. Inc.	1454 707	84,400	Lot 180 Steeplechase ct. Heritage Lake, also lot 39
"	"	"	"	"	"	1454 707		Stone Hedge ct.
20237 Jan. 8, 1979	"	"	"	"	Kenneth W. Reed	1454 710	60,100	For orig. mtg. see R&M Bk. 1449 Pg. 20. Lots 12 + 13 air view Dr.
"	"	"	"	"	"	1454 710		"Haywood Rd. Sub. Pt."
20215 Jan. 8, 1979	"	"	"	"	<i>a mtr</i> Deuenger Ad. Land Co.	1454 729		For mtg. see R&M Bk. 1424 Pg. 798 Release lot 109 Deuenger A. sec. 4
26314 Jan. 9, 1979	"	"	"	"	Richard D. Watts, <i>etal</i>	1454 732	44,900	"Cambridge" Lot 56 Duquesne Dr.
20402 Jan. 10, 1979	"	"	"	"	Congers Howard S.C. Ad. Pt.	1454 830	21,580	"Eagle Park Co." Lot 17 E. Puytiss' ave.
20578 Jan. 11, 1979	"	"	"	"	Shillipat <i>etal</i> S.C. Ad. Pt.	1454 993		For mtg. see R&M Bk. 1409 Pg. 497 Release lot 14 Public well Pt. II sec. II
20578 Jan. 11, 1979	"	"	"	"	Shillipat Ltd.	1454 994		For mtg. see R&M Bk. 1409 Pg. 505 Release lot 16 Public well Pt. II sec. II

INDIRECT or MORTGAGEE Index to Real Estate Mortgages -- Greenville County, S. C.

Open at Proper Tab according to First Letter or Letters of Name and refer to Buff Sub-Index sheet for page reference.

KEYS PRINTING CO.

FILE NUMBER DATE OF RECORD	MORTGAGEES FAMILY NAMES	GIVEN NAMES ABCDEFGHIJ	GIVEN NAMES KLMNO	GIVEN NAMES PQRSTUWXYZ	MORTGAGORS	BOOK PAGE	AMOUNT	BRIEF DESCRIPTION, LOCATION, ETC. (NOT WARRANTED)
20528 Jan. 11, 1979	First	Federal S	& L Assn.		Nancy J. Adams	Re-Record 1454 967	.00 54,000	For orig. mtg. see R6M Bt. 1450 Pg. 380. Lot 136 Meriville Dr. Meriville Park
" "	"	"	"		" "	Re-Record 1454 967		
20738 Jan. 12, 1979	"	"	"		Rena M. Davis	1455 58	.00 133,000	1.57 ac. Old Spothg. Hwy. also lot Cor. Sandleton rd. & Mill Mill rd. also lot Old White Horse rd. Orig. Prop. Begins Unit 7-A Junior Park
20740 Jan. 12, 1979	"	"	"		Ben C. Williams	1455 62	.00 43,200	ave. H. lots 24 & 25 McDaniel "Hearthwilde"
20766 Jan. 12, 1979	"	"	"		Lucy Kay Ross	1455 80	.00 21,500	Lot 4 Cantabury Rd. Forest "Big F" Butler Tr. Lot 31 Shenandoah Dr. "Lake Hollywood"
20784 Jan. 15, 1979	"	"	"		M. Lloyd Hall, et al	1455 124	.00 25,000	Lot 26 Woodberry way (Mobile ave.) Chick sawp. Co.
20871 Jan. 15, 1979	"	"	"		Joseph Frank Bowen	1455 139	.00 45,100	Lot 84 Yorkville Dr. Canbake F
20893 Jan. 15, 1979	"	"	"		John B. Cooper, et al	1455 155	.00 40,000	Lot 126 Kings mtn. Dr. "Lee East"
20885 Jan. 15, 1979	"	"	"		Jeffco Enterprises, Inc.	1455 163	.00 64,700	Lots 4 & 16 Lee East Ct.
20890 Jan. 15, 1979	"	"	"		Edwin Lee Chesnut	1455 170	.00 125,000	Lot 151 Petunia Lane
20889 Jan. 15, 1979	"	"	"		Franklin Enterprises, Inc.	Re-Record 1455 178	.00 69,200	For orig. mtg. see R6M Bt. 1450 Pg. 755 Lot 134 Holly Park Lane "Holly sec. 11" "H. II" Sec. III - B "Green Forest" Sec. 2
21000 Jan. 16, 1979	"	"	"		Marshall J. Hannon	Re-Record 1455 178	.00 42,000	H. lot 70 Runwood Cr.
21031 Jan. 16, 1979	"	"	"		Mermon F. Dill, Jr.	1455 275	.00 139,000	1.57 ac. Old Spothg. Hwy. also lot Cor. Sandleton rd. & Mill Mill rd. also lot Old White Horse rd.
21063 Jan. 16, 1979	"	"	"		" "	1455 275	.00	
	"	"	"		Thos. S. Kelley, et al	1455 279	.00 17,550	

INDIRECT or MORTGAGEE Index to Real Estate Mortgages -- Greenville County, S. C.

7-2
()

Open at Proper Tab according to First Letter or Letters of Name and refer to Buff Sub-Index sheet for page reference.

KEYS PRINTING CO.

FILE NUMBER DATE OF RECORD	MORTGAGEES FAMILY NAMES	GIVEN NAMES ABCDEFGHIJ	GIVEN NAMES JKLMNO	GIVEN NAMES PQRSTUVWXYZ	MORTGAGORS	BOOK	PAGE	AMOUNT	BRIEF DESCRIPTION, LOCATION, ETC. (NOT WARRANTED)
21062 Jan. 16, 1979	First	Federal S	& L Assn.		Jon D. Coak et al	1455	283	.40 23,498	"Cherokee Forest" Lot 57 Cherokee Dr.
21064 Jan. 16, 1979	"	"	"		James Lory, Blk. D. Inc.	1455	286	.00 67,500	Sec. III Lots 140184 Brentwood
21161 Jan. 17, 1979	"	"	"		First Carolina Const. Co.	1455	384	.00 100,100	Lot 3 Southland Ave.
21193 Jan. 17, 1979	"	"	"		Jimmy M. Bridger, et al	1455	464	.00	For mtg. Sec R Em Blk. 1453 pg. 179 Release lot 126 Conelike I
21258 Jan. 18, 1979	"	"	"		Duane P. Dostie	1455	502	.00 53,100	Sunset Hpts. Lot 44 Evening Way
21275 Jan. 18, 1979	"	"	"		Foothills Delta P.	1455	514	.00 69,200	See Plant. Sec. III Austin 20 Lot 76 Sogramore Ct. Holly
21282 Jan. 18, 1979	"	"	"		Billy R. Chandler	1455	517	.00 90,000	"Stone Lake Hpts." Sec. III Lot 56 Stone Lake Dr.
21286 Jan. 18, 1979	"	"	"		David L. Krickhan	1455	521	.00 39,950	"Sheffield Forest" Sec. III Lot 89 Confederate Cr.
21296 Jan. 18, 1979	"	"	"		Int J Corporation	1455	590	.00	For mtg. Sec R Em Blk. 1394 pg. 755 Release lot 70 Penn Farm Smt
21438 Jan. 19, 1979	"	"	"		Jeffrey M. Hoffman	1455	627	.00 47,250	Maldin Est. Maldin Lot 58 Balkum Cr. + Shalely
21457 Jan. 19, 1979	"	"	"		James E. Mitchell	1455	635	.00 45,000	P. 42 all. Waller Rd.
21514 Jan. 22, 1979	"	"	"		Larry A. Allen, et al	1455	700	.00 70,000	Lot 13 "Offord" Sec. 2
21559 Jan. 22, 1979	"	"	"		Jim Vaughn assoc.	1455	712	.00 88,400	Lots 93 + 128 "Conelike E"
21724 Jan. 23, 1979	"	"	"		Benjamin Hauer	1455	873	.00	Release lien by judgment Rice # 78-6092 - for mtg. - see R Em Blk. 1157 pg. 606
21407 Jan. 19, 1979	"	Small James S. Sanderly		4-9-81 # 28262	Harold J. Green et al	1455 1095	873 718	.00	Real Prop. Agre.

INDIRECT or MORTGAGEE Index to Real Estate Mortgages - Greenville County, S. C.

Open at Proper Tab according to First Letter or Letters of Name and refer to Buff Sub-Index sheet for page reference.

KEYS PRINTING CO.

FILE NUMBER DATE OF RECORD	MORTGAGEES FAMILY NAMES	GIVEN NAMES ABCDEFGHIJ	GIVEN NAMES JKLMNO	GIVEN NAMES PQRSTUVWXYZ	MORTGAGORS	BOOK	PAGE	AMOUNT	BRIEF DESCRIPTION, LOCATION, ETC. (NOT WARRANTED)
21407 Jan. 19, 1979	First	Federal S & L Assn.			Ann J. Brashier, et al	Deed Bk. 1095	719		Real Prop. Agree.
21407 Jan. 19, 1979	"	<i>Ann J. Brashier</i>	8-16-79 # 5551	8-16-79 # 5551	Herman J. Lagan, et al	Deed Bk. 1095	720		Real Prop. Agree.
21407 Jan. 19, 1979	"	<i>Ann J. Brashier</i>	11-3-80 # 13965	11-3-80 # 13965	United Pentecostal Church	Deed Bk. 1095	721		Real Prop. Agree.
21691 Jan. 23, 1979	"	"	"	"	Deverger Road Land Co.	1455	865		3rd Mtg. see REM Bk. 1424 pg. 798 Release lot 13 beyond Sec. II Brentwood, sec. III
21850 Jan. 25, 1979	"	"	"	"	George O. Shields, et al	1455	959	70,400	Lots 86 + 92 Marion Dr. Farmington IV
22078 Jan. 26, 1979	"	"	"	"	Ruth M. Blackston	1456	83	34,350	Lot 13 Shulitta Ct. "Walke acres"
22079 Jan. 26, 1979	"	"	"	"	Keith R. Smith, et al	1456	121	46,000	Lot 8 Wilson Rd.
22120 Jan. 29, 1979	"	"	"	"	Fredrick C. Demogon, et al	1456	174	30,500	Lot 211 Peckle Creek Pt. I also lot 75 Farmington Dr.
22126 Jan. 29, 1979	"	"	"	"	Thomas S. Bridges	1456	181	84,500	Lot 3 Conlbrake Dr. "Conlbrake" Hous. Prop. Regina
22132 Jan. 29, 1979	"	"	"	"	Lally D. Wallace	1456	205	34,400	Unit 31-B Braille Commons also lot 33 Edwards Forest, sec. 5
22139 Jan. 29, 1979	"	"	"	"	Premier Invest. Co. Inc.	1456	209	100,000	Lot 67 Deverger Place, sec. 4 Plant. "Ph. III" Sec. 7
22270 Jan. 30, 1979	"	"	"	"	Franklin Enterprises	1456	314	78,800	Lot 11 Plantation Dr. "Holly see 52 Dr. "Richmond Hills" sec. 5
22339 Jan. 30, 1979	"	"	"	"	Waller S. Watson, et al	1456	352	17,775	Lot 1 Cor. Kona road Cr. & Richmond 3rd Mtg. see REM Bk. 1424 pg. 798
22297 Jan. 30, 1979	"	"	"	"	Deverger Road Land Co., apt	1456	373		Release lot 67 Deverger Pl. Sec. 6 "Richmond Hills"
22385 Jan. 31, 1979	"	"	"	"	Robert L. Gajan, et al	1456	404	41,350	Lot 41 Kona road Cr. map 4
22440 Jan. 31, 1979	"	"	"	"	Dixie H. Pressley, et al	1456	424	13,500	Lot 122 Condo Park

INDIRECT or MORTGAGEE Index to Real Estate Mortgages - Greenville County, S. C.

(8-A)

Open at Proper Tab according to First Letter or Letters of Name and refer to Buff Sub-Index sheet for page reference.

KEYS PRINTING CO.

FILE NUMBER DATE OF RECORD	MORTGAGEES FAMILY NAMES	GIVEN NAMES ABCDEFGHIJ	GIVEN NAMES JKLMNO	GIVEN NAMES PQRSTUVWXYZ	MORTGAGORS	BOOK	PAGE	AMOUNT	BRIEF DESCRIPTION. LOCATION. ETC. (NOT WARRANTED)
22467 Jan. 31, 1979	First	Federal S	& L Assn.		Dary L. Elliott, <i>etc</i>	1456	448	37,500 ⁰⁰	Lot 14 Farmington, sec. II
22469 Jan. 31, 1979	"	"	"		John A. Galen, <i>Inc.</i>	1456	466	88,350 ⁰⁰	Lots 27 & 127 "Canlbrake I"
22469 Jan. 31, 1979	"	"	"		John A. Galen, <i>Inc.</i>	1456	471	111,200 ⁰⁰	Sec. 4 also lot 114 Lot 104 "Deuenger Place"
22362 Jan. 31, 1979	"	"	"		Samuel Masters, <i>etc</i>	1456	484	71,000 ⁰⁰	Foreign mtg. see R&M St. 1452 Pg. 502. Lot 41 Red Fox Ct.
"	"	"	"		"	1456	484		"Foxcroft" sec. II
22521 Feb. 1, 1979	"	"	"		George J. Rogers, <i>Inc.</i>	1456	521	16,320 ⁰⁰	Brandon Plant, sec. 2 Lot 283 Dora St. alley mill
22601 Feb. 1, 1979	"	"	"		Americal Realty,	1456	565	85,000 ⁰⁰	Lots 14 & 16 Canlbrake I
22835 Feb. 5, 1979	"	"	"		Frank J. Espley <i>Inc. of Dingle</i>	1456	781	100,000 ⁰⁰	Lot 4 Southland ave. "Montclair" sec. II
22992 Feb. 6, 1979	"	"	"		Southern Holding Co.	1456	866	69,850 ⁰⁰	Lots 139 & 140 Montclair Rd. "May Fox Square"
23023 Feb. 6, 1979	"	"	"		Emmanuel Jackson	1457	17	38,900 ⁰⁰	Lot 58 May Fox Sq. "Westwood" Laurelwood Sp. 5 miles
23085 Feb. 8, 1979	"	"	"		Herbert C. Dragg, <i>etc</i>	1457	82	26,500 ⁰⁰	Lot 528 Agwood Ct.
23167 Feb. 8, 1979	"	"	"		Nomlin Beattie, <i>etc</i>	1457	113	49,500 ⁰⁰	Lot 26 Womer St.
23119 Feb. 8, 1979	"	"	"		W. Gregory Hester	1457	145	32,610 ⁴⁹	Foreign mtg. see R&M St. 1451 Pg. 822 "Kellie St. 1453 Pg. 221.
"	"	"	"		"	1457	145		Lot 5 then Hill St. "Rollinggreen"
23297 Feb. 9, 1979	"	"	"		Alex R. Conway, <i>Jr</i>	1457	254		Foreign mtg. see R&M St. 1213 Pg. 536 Reliance parcel On Villa Dr. & Mountain Dr.
23332 Feb. 12, 1979	"	"	"		James M. Morris, <i>etc</i>	1457	288	55,600 ⁰⁰	Deuenger Place, sec. 4 Lot 110 Windward Way

INDIRECT or MORTGAGEE Index to Real Estate Mortgages -- Greenville County, S. C.

Open at Proper Tab according to First Letter or Letters of
Name and refer to Buff Sub-Index sheet for page reference.

KEYS PRINTING CO.

FILE NUMBER DATE OF RECORD	MORTGAGEES FAMILY NAMES	GIVEN NAMES ABCDEFGHIJ	GIVEN NAMES KLMNO	GIVEN NAMES PQRSTUVWXYZ	MORTGAGORS	BOOK	PAGE	AMOUNT	BRIEF DESCRIPTION, LOCATION, ETC. (NOT WARRANTED)
23536 Feb. 13, 1979	First	Federal S	& L Assn.		<i>J. Id</i> Thomas D. Whitmire	1457	504		For mtg. see Rem. Bk. 930 pg. 432 Mod. & assumption Agre. with Release
23681 Feb. 15, 1979	"	"	"		Paul D. Montjoy, et al	1457	630	45,000 ^{.00}	Lot 15 Millcreek Ests.
23683 Feb. 15, 1979	"	"	"		Malcolm P. Kerr, et al	1457	634	66,000 ^{.00}	Foxcroft Sec. 2 Lot 15 Red Fox trail
23731 Feb. 15, 1979	"	"	"		Lucy J. Johnson, et al	1457	660	10,300 ^{.00}	Mill. Ft. Ann Lot 33 Third St. Woodside
23730 Feb. 15, 1979	"	"	"		William D. Pfeiffer	1457	664	32,300 ^{.00}	Lot 85 Woodwood, Sec. II N. Cherokee Park
23925 Feb. 16, 1979	"	"	"		Carol Young Erskine	1457	787	14,000 ^{.00}	Lot 31 Keamee, ave. Apple creek Pt. I
23990 Feb. 20, 1979	"	"	"		Normitt Builders, Inc.	1457	844	60,400 ^{.00}	Lot 213 Stalling Rd. Blendale III
24026 Feb. 20, 1979	"	"	"		Jackson R. Coker, et al	1457	855	60,000 ^{.00}	Lot 25 Forge St. Kings Mt. Dr. Condrage I
24025 Feb. 20, 1979	"	"	"		Davidson Enterprises,	1457	863	42,700 ^{.00}	Lot 85 Cor. Crown Point Ct. + For mtg. see Rem. Bk. 1450 pg. 375
24071 Feb. 20, 1979	"	"	"		William E. Smith, Ltd.	1457	929		Release lot 110 Savenge Pt. Sec. II For mtg. see Rem. Bk. 1453 pg. 618
24307 Feb. 22, 1979	"	"	"		William E. Smith, Ltd.	1458	112		Release lot 121 Savenge Pt. Sec. II Rev.
24403 Feb. 23, 1979	"	"	"		Charles B. Brown	1458	145	31,800 ^{.00}	Lot 30 Stratford Sec. II Rev.
24403 Feb. 23, 1979	"	"	"		Charles B. Brown	1458	149	34,000 ^{.00}	Lot 31 Stratford Sec. II Belle Meade
24314 Feb. 23, 1979	"	"	"		now Deanne a. Mitchell Jeanne d'arc D. Simard	1458	241	13,599 ^{.60}	Lot 66 E. Dochester Blvd. Apple creek Pt. I
24616 Feb. 26, 1979	"	"	"		Robert J. Brown, et al	1458	329	61,600 ^{.00}	Lot 2 Stalling Rd. Orchard ave, sec. 4
24702 Feb. 27, 1979	"	"	"		W. Lloyd Stutty	1458	389	16,000 ^{.00}	Lot 241 Fairhaven Dr.

INDIRECT or MORTGAGEE Index to Real Estate Mortgages -- Greenville County, S. C.

(8-B)

Open at Proper Tab according to First Letter or Letters of Name and refer to Buff Sub-Index sheet for page reference.

KEYS PRINTING CO.

FILE NUMBER DATE OF RECORD	MORTGAGEES FAMILY NAMES	GIVEN NAMES ABCDEFGH	GIVEN NAMES IJKLMNO	GIVEN NAMES PQRSTUVWXYZ	MORTGAGORS	BOOK	PAGE	AMOUNT	BRIEF DESCRIPTION, LOCATION, ETC. (NOT WARRANTED)
24782 Feb. 28, 1979	First	Federal S	& L Assn.		<i>etal</i> Zyrene E. Zouner	1458	458	33,900	Belle meade, sec. 3 Lot 265 Marlboro Dr.
24780 Feb. 28, 1979	"	"	"		Berry's Inc., <i>etal</i>	1458	467	75,000	Pendleton St. Lot, Cor. Berry ave. v
24806 Feb. 28, 1979	"	"	"		A. Lenhardt Latham <i>etal</i>	1458	470	35,000	Westcliffed Lot 30 Elmhurst Rd.
24803 Feb. 28, 1979	"	"	"		C. Carolyn Jenkins	1458	481	18,000	Lot 14 Equemois square Chick Spg. Rd.
24804 Feb. 28, 1979	"	"	"		Sobly anell Anderson	1458	485	28,800	Lot Linton Rd. Sec. 1
24802 Feb. 28, 1979	"	"	"		James D. Byrd, <i>etal</i>	1458	491	46,800	Lot 36 Pelham woods Hwy. Sec. 5
24876 Feb. 28, 1979	"	"	"		James J. Craig, Jr. <i>etal</i>	1458	518	45,000	Lot 41 Dale Dr. Knallwood
24885 Feb. 28, 1979	"	"	"		Craig P. Riley, <i>etal</i>	1458	522	44,500	Lot 19 Canbrake I "Pebble creek" Ph. I
24920 Mar. 1, 1979	"	"	"		Robert M. Poland	1458	596	57,950	Lot 151 Stallings Rd. "Southland"
24985 Mar. 1, 1979	"	"	"		First Carolina cond.	1458	641	99,500	Lot 3 Southland ave. Dunly sec. "Lake Lanier"
24984 Mar. 1, 1979	"	"	"		Franklin W. allen <i>IF etal</i>	1458	679	30,000	Lot 1067 W Lake Shore Dr.
25108 Mar. 2, 1979	"	"	"		William A. Webster	1458	721	50,300	Lot 82 Canbrake I
25108 Mar. 2, 1979	"	"	"		Joe W. Miller	1458	725	62,400	Lot, altamont Rd. Dr. Edgelfeld
25105 Mar. 2, 1979	"	"	"		Joe O. Hawkins	1458	748	17,632	Lot 558 Ph. lot 4 1/2 Regent Pebble creek Ph. I
25174 Mar. 2, 1979	"	"	"		Jerry D. Natley, <i>etal</i>	1458	783	50,000	Lot 201 Pebble creek Dr.

(over)

INDIRECT or MORTGAGEE Index to Real Estate Mortgages -- Greenville County, S. C.

Open at Proper Tab according to First Letter or Letters of Name and refer to Buff Sub-Index sheet for page reference.

KEYS PRINTING CO.

FILE NUMBER DATE OF RECORD	MORTGAGEES FAMILY NAMES	GIVEN NAMES ABCDEFGH	GIVEN NAMES IJKLMNO	GIVEN NAMES PQRSTUVWXYZ	MORTGAGORS	BOOK	PAGE	AMOUNT	BRIEF DESCRIPTION, LOCATION, ETC. (NOT WARRANTED)
25338 Apr. 5, 1979	First	Federal S	& L Assn.		Laurence Mary Jane Foster	1459	84		Subordination - for mtg. au Rem Bk. 1446 pg 906 & Real Prop. Agree and Bk. 1097 pg. 181
"	"	"	"	"	"	1459	84		
25374 May 5, 1979	"	"	"	"	et al Dennis P. Jackson	1459	4	32,050	Oakwood Glen, Sec. 2 Lot 43 Oakwood ave.
25406 May 5, 1979	"	"	"	"	Larry P. Davis, et al	1459	42	32,000	1.5 acs.
25493 Mar. 6, 1979	"	"	"	"	W. D. Yarborough	1459	140		Release lot 111 Jarrett woods sec 7 for mtg. au Rem Bk. 1311 pg. 745 & Jarrett Mtg. Bk. 1369 pg. 170
"	"	"	"	"	"	1459	140		
25533 May 7, 1979	"	"	"	"	Harold D. Baker, et al	1459	160	29,150	Sec. I Lot 260 Westwood South
25534 May 7, 1979	"	"	"	"	Philip W. Jones	1459	164	43,000	Canbyale I Lot 71 Blountingtan Rd.
25582 Mar. 7, 1979	"	"	"	"	Cancelled 9-5-79 # 7964 set BK 68-370 Donnie S. Inksley Mary M. Black	Deed	Bk		Real Prop. Agree.
25582 Mar. 7, 1979	"	"	"	"	Cancelled 4-23-87 # 45142 Donnie S. Inksley James T. Batenwood, et al	Deed	Bk		Real Prop. Agree.
25582 Mar. 7, 1979	"	"	"	"	Cancelled 8-13-80 # 4296 set BK 71-267 Donnie S. Inksley Donald B. Hays, et al	Deed	Bk		Real Prop. Agree.
25582 Mar. 7, 1979	"	"	"	"	Cancelled 3-4-81 # 24692 set BK 73-753 Donnie S. Inksley Morgan B. Patten	Deed	Bk		Real Prop. Agree.
25582 Mar. 7, 1979	"	"	"	"	Cancelled 1-2-84 # 19674 Donnie S. Inksley Carl E. Rollins, et al	Deed	Bk		Real Prop. Agree.
25582 Mar. 7, 1979	"	"	"	"	Cancelled 2-22-84 # 25754 Donnie S. Inksley William F. Weisner, Jr.	Deed	Bk		Real Prop. Agree.
25582 Mar. 7, 1979	"	"	"	"	Cancelled 9-12-80 # 4143 set BK 91-710 Donnie S. Inksley Jesse L. Wright, et al	Deed	Bk		Real Prop. Agree.
25582 Mar. 7, 1979	"	"	"	"	Cancelled 11-18-86 # 20426 Donnie S. Inksley James Clay Ballard, Jr.	Deed	Bk		Real Prop. Agree.

INDIRECT or MORTGAGEE Index to Real Estate Mortgages - Greenville County, S. C.

8-C
()

Open at Proper Tab according to First Letter or Letters of Name and refer to Buff Sub-Index sheet for page reference.

KEYS PRINTING CO.

FILE NUMBER DATE OF RECORD	MORTGAGEES FAMILY NAMES	GIVEN NAMES ABCDEFGHIJ	GIVEN NAMES JKLMNO	GIVEN NAMES PQRSTUVWXYZ	MORTGAGORS	BOOK	PAGE	AMOUNT	BRIEF DESCRIPTION, LOCATION, ETC. (NOT WARRANTED)
25585 Mar. 7 1979	First	Federal S	& L Assn		George O' Shields Bldm. Inc.	1459	230		For mtg. see Rem bk. 1447 pg. 786 Release lot 41 Knollwood Hgts. Sec II
25621 Mar. 8 1979	"	"	"	"	JNJ Corp.	1459	250	32,750	Sec. 2 Lot 97 Berea Forest
25621 Mar. 8 1979	"	"	"	"	JNJ Corp.	1459	254	32,750	Sec. 2 Lot 98 Berea Forest
25885 Mar. 9 1979	"	"	"	"	Charles E. Turner, Inc.	1459	483		For mtg. see Rem bk. 1368 pg. 857 Mod. & Assumption Agr. with Release
25751 Mar. 9 1979	"	"	"	"	James M. Clark, Inc.	1459	330	25,900	Having Prop. Regime Unit 23 Highlands
25769 Mar. 9 1979	"	"	"	"	William A. Ridgeway (Inc.)	1459	346	26,600	Belmont Hgts. Sec. 2 Lot 70 Kay Dr.
25834 Mar. 9 1979	"	"	"	"	Michael J. Hopper Inc.	1459	381	10,850	Plumbe Creek, Mt. I Lot 58 Sassafras Dr.
25886 Mar. 9 1979	"	"	"	"	Jeffco Enterprises Inc.	1459	407	33,600	"Lee East" Pl. lot 16 Lee Rd.
25886 Mar. 9 1979	"	"	"	"	Jeffco Enterprises Inc.	1459	411	33,600	Lee East Ct. "Lee East" Pl. lot 2 East Lee Rd. +
25871 Mar. 9 1979	"	"	"	"	William A. Ridgeway & Sandra L. Ridgeway, Inc.	1459	349		For mtg. see Rem bk. 1459 pg. 346 Mtg. Assign. S.C. State Housing Authority
25889 Mar. 9 1979	"	"	"	"	Charles E. Walpe, Inc.	1459	422	26,600	Belwood Lots 29130 E. North St. East.
26005 Mar. 12 1979	"	"	"	"	Jensen Road Land Co.	1459	593		For mtg. see Rem bk. 1424 pg. 798 Release lot 116 Dunwoody Pl. South
25928 Mar. 12 1979	"	"	"	"	JNJ Corp.	1459	594		For mtg. see Rem bk. 1394 pg. 755 Release lots 974 98 Berea Forest Sec II
25941 Mar. 12 1979	"	"	"	"	Charles Kelly Inc.	1459	485	39,900	"Lee East" Lot 7 Lee East Ct.
26104 Mar. 12 1979	"	"	"	"	Thonal D. Edwards a. p. to.	1459	496	22,400	"College Hgts." Lot 68 Columbia Cr.
Mar. 13 1979	"	"	"	"	Nelson & Putman Bldg. Co.	1459	613	74,000	Lot 91 Holly Hill Sec. III

INDIRECT or MORTGAGEE Index to Real Estate Mortgages -- Greenville County, S. C.

Open at Proper Tab according to First Letter or Letters of Name and refer to Buff Sub-Index sheet for page reference.

KEYS PRINTING CO.

FILE NUMBER DATE OF RECORD	MORTGAGEES FAMILY NAMES	GIVEN NAMES ABCDEFGHIJ	GIVEN NAMES JKLMNO	GIVEN NAMES PQRSTUVWXYZ	MORTGAGORS	BOOK	PAGE	AMOUNT	BRIEF DESCRIPTION, LOCATION, ETC. (NOT WARRANTED)
26136 Mar. 13, 1979	First	Federal S	& L	Assn.	Ronald P. Krauszer ^{etal}	1459	621	.00 39,550	Brentwood, sec. III Lot 83 Dorian Way
26168 Mar. 13, 1979	"	"	"	"	William D. Tomlinson	1459	645	.00 51,950	Hyla. sec. 5, Mauldin Lot 40 Soil Dr. Knollwood
26194 Mar. 14, 1979	"	"	"	"	Dell A. Smith Co., Inc.	1459	691	.00 54,000	Sec. 5 Lot 130 Deuenger Place
26203 Mar. 14, 1979	"	"	"	"	Jimmy L. Stephens	1459	699	.00 33,000	Lorena Park Lot 26 Owens Rd.
26201 Mar. 14, 1979	"	"	"	"	Russell N. Smart, ^{etal}	1459	711	.00 54,000	Deuenger Place, sec. I Lot 63 Laddock Lane,
26226 Mar. 14, 1979	"	"	"	"	Lee D. Bloise, ^{etal}	1459	722	.00 28,000	Canterbury, sec. II Lot 43 Third Day St.
26312 Mar. 14, 1979	"	"	"	"	Wilson L. Ellenberg	1459	756	.00 32,600	Paul one along lot 8 Chick Sags. 32 Lot 107 Rutledge Rd. 8
26227 Mar. 14, 1979	"	"	"	"	William A. Wellster, ^{etal}	1459	795	.00 50,300	Re-Record A. 721 Lot 82 Canbrake I For orig. mtg, see R & M BK. 1458
26132 Mar. 13, 1979	"	"	"	"	George D. Shield Bldg. Inc.	1098	266	.00	See R & M BK. 1452 pg. 368 Release lot 83 Brentwood Sec. III
26338 Mar. 15, 1979	"	"	"	"	Thomas B. Eison	1459	830	.00 22,400	Wilshire Dr. Stone Ests. sec. E Lots 38 + 39 + Pl. lot 40
26433 Mar. 15, 1979	"	"	"	"	Francis N. Lister	1459	858	.00 12,000	Lot 11
26417 Mar. 15, 1979	"	"	"	"	Francis N. Lister	1459	861	.00	Mtg. assigned to S. C. State Housing Authority for Mtg. see R & M Book 1459 pg. 858
26505 Mar. 16, 1979	"	"	"	"	Samuel B. King, III	1459	945	.00 37,000	Lot 6 Jones ave.
26522 Mar. 16, 1979	"	"	"	"	Llanne S. Hopkins	1459	958	.00 53,200	Wellington Green, sec. II Lot Newcastle Way
26574 Mar. 16, 1979	"	"	"	"	Davidson Enterprises,	1460	4	.00 37,600	Perchman Place "Habitat Lake" Lot 98 Cor. Hochmore Cr.

INDIRECT or MORTGAGEE Index to Real Estate Mortgages -- Greenville County, S. C.

8-D
()

Open at Proper Tab according to First Letter or Letters of Name and refer to Buff Sub-Index sheet for page reference.

KEYS PRINTING CO.

FILE NUMBER DATE OF RECORD	MORTGAGEES FAMILY NAMES	GIVEN NAMES ABCDEFGH	GIVEN NAMES IJKLMNO	GIVEN NAMES PQRSTUVWXYZ	MORTGAGORS	BOOK	PAGE	AMOUNT	BRIEF DESCRIPTION, LOCATION, ETC. (NOT WARRANTED)
26578 Mar. 16, 1979	First	Federal S	& L Assn.		^{etal} Donald J. Landley	1460	18	27,600	Mariz. Prop. Regime Unit 1-D m-Danell Hgts.
26578 Mar. 16, 1979	"	"	"		^{gn.} J. Norman Henderson	1460	22	24,600	Mariz. Prop. Regime Unit 4-B m-Danell Hgts.
26615 Mar. 16, 1979	"	"	"		Barbara B. Seluy ^{inc.}	1460	26	101,000	(Hwy. 146) 1.43 acs. woodruff sp.
26667 Mar. 16, 1979	"	"	"		Franklin Enterprises	1460	38	79,200	See Plant. Sec. I H. III Lot 12 Plantation Dr. Holly
26544 Mar. 16, 1979	"	"	"		Samuel B. King, III	1459	948		mtg assigned to S.C. State Housing Authority - for mtg. see R Em Book
26467 Mar. 16, 1979	"	"	"		^{a pth.} Devergen Road Land Co.	1459	968		for mtg. see R Em. bk. 1424 pg. 798 Release lot 130 Devergen
26467 Mar. 16, 1979	"	"	"		^{a pth.} Devergen Road Land Co.	1459	969		see R Em. bk. 1445 pg. 332 Release lot 130 Devergen for mtg.
26568 Mar. 16, 1979	"	"	"		Robert D. Gurett	1459	988	145,000	(Hwy. 29) Chick Gap Sp. Lot, Wade Hampton Blvd.
26723 Mar. 19, 1979	"	"	"		^{etal} Larry D. Forester	1460	120		for mtg. see R Em. bk. 1460 pg. 117 mtg. assigned to S.C. State Housing Authority
26885 Mar. 19, 1979	"	"	"		Charles D. Whitney, ^{etal}	1460	87	28,850	Belle meade Lot 162 W. Dorchester Blvd.
26670 Mar. 19, 1979	"	"	"		B. Ellen MacDonald	1460	97	27,300	Mariz. Prop. Regime Unit 113 Highlands
26646 Mar. 19, 1979	"	"	"		Gary C. Ray, ^{etal}	1460	101	50,000	Forester woods, sec. I Mauldin Lot 33 Boulder Rd.
26749 Mar. 19, 1979	"	"	"		Larry D. Forester, ^{etal}	1460	117	38,400	Lot 13 Bishop Hgts.
26734 Mar. 19, 1979	"	"	"		^{etal} Andrew Boyd Julian	1460	125	42,650	Halden Hgts. Mauldin Lot 6 W. Halden Strip Dr.
26720 Mar. 19, 1979	"	"	"		^{etal} Charles D. Whitney	1460	90		for mtg. see R Em. bk. 1460 pg. 87 mtg. assign. S.C. State Housing Authority

INDIRECT or MORTGAGEE Index to Real Estate Mortgages -- Greenville County, S. C.

Open at Proper Tab according to First Letter or Letters of Name and refer to Buff Sub-Index sheet for page reference.

KEYS PRINTING CO.

FILE NUMBER DATE OF RECORD	MORTGAGEES FAMILY NAMES	GIVEN NAMES ABCDEFGH	GIVEN NAMES IJKLMNO	GIVEN NAMES PQRSTUVWXYZ	MORTGAGORS	BOOK	PAGE	AMOUNT	BRIEF DESCRIPTION, LOCATION, ETC. (NOT WARRANTED)
26927 Mar. 21, 1979	First	Federal	\$	& L Assn.	James W. Davis, <i>et al</i>	1460	312	35,950 ^{.00}	Augusta St. Lot 12 Dallowood Hgts.
26930 Mar. 21, 1979	"	"	"	"	Randall N. McAlister <i>Inc.</i>	1460	316	35,950 ^{.00}	Augusta acres Lot 287 Jasper Dr.
27056 Mar. 21, 1979	"	"	"	"	Premier Amest. Co.	1460	362	30,350 ^{.00}	Sec. 2 Lot 141 Bella Forest
26995 Mar. 21, 1979	"	"	"	"	James W. Davis, <i>et al</i>	1460	315		Mtg. Assigned S.C. State Nursing Authority - for mtg. see REM Book 1460 pg. 312
26992 Mar. 21, 1979	"	"	"	"	"	1460	315		For mtg. see REM Bk. 1460 pg. 316
26994 Mar. 21, 1979	"	"	"	"	Jeffco Enterprises, Inc.	1460	407		Mtg. Assigned S.C. State Nursing Authority Mtg. see REM Bk. 1455 pg. 163 Release lot 4 see East Court - for for mtg. see REM Bk. 1455 pg. 769
27041 Mar. 21, 1979	"	"	"	"	A. J. Prince Bldg. Inc.	1460	408		Release lot 6 Golden Hgts. Mountain Club Cr.
27069 Mar. 22, 1979	"	"	"	"	John Marshbanks, <i>et al</i>	1460	411	35,150 ^{.00}	Lot 21 A 1st lot 20 Zone
27079 Mar. 22, 1979	"	"	"	"	Martha W. Greene	1460	435	10,000 ^{.00}	.57 ac. Apple Blossom
27144 Mar. 22, 1979	"	"	"	"	Rich L. Miller	1460	401	29,600 ^{.00}	Lot 1 Millport Church Rd. Shenwood Forest
27215 Mar. 22, 1979	"	"	"	"	Frank W. Dight, <i>et al</i>	1460	479	22,500 ^{.00}	Lot 223 Scarlett St. Knollwood Hgts.
27252 Mar. 22, 1979	"	"	"	"	George D. Shields	1460	483	47,600 ^{.00}	Lot 07 Brookman Dr. for mtg. see REM Bk. 1460 pg. 461
27188 Mar. 22, 1979	"	"	"	"	Rich L. Miller	1460	464		Mtg. Assigned S.C. State Nursing Authority Sec. II
27216 Mar. 23, 1979	"	"	"	"	A. J. Prince Bldg. Inc.	1460	547	35,900 ^{.00}	Lot 11 La Juan Dr. Sherman Park, sec I
27383 Mar. 23, 1979	"	"	"	"	Marshall L. Sherman	1460	561	28,850 ^{.00}	Lot 10 Valada Dr.

INDIRECT or MORTGAGEE Index to Real Estate Mortgages -- Greenville County, S. C.

8-E
()

Open at Proper Tab according to First Letter or Letters of Name and refer to Buff Sub-Index sheet for page reference.

KEYS PRINTING CO.

FILE NUMBER DATE OF RECORD	MORTGAGEES FAMILY NAMES	GIVEN NAMES ABCDEFGH	GIVEN NAMES IJKLMNO	GIVEN NAMES PQRSTUVWXYZ	MORTGAGORS	BOOK	PAGE	AMOUNT	BRIEF DESCRIPTION, LOCATION, ETC. (NOT WARRANTED)
27377 Mon. 23, 1979	First	Federal S	& L Assn.		Kathryn A. Winterbottom	1460	569	21,900 ^{.00}	Marine Troop Regime Unit 7 C McDaniel Hqts.
27262 Mon. 23, 1979	"	"	"		Johnny C. Suttler, et al	1460	588	31,000 ^{.00}	Cr. "Shamrock acre" Lot 21 & Pt. Lot 22 Shamrock
27265 Mon. 23, 1979	"	"	"		William B. Freeman	1460	599	28,450 ^{.00}	Lot 25 Northwood
27347 Mon. 23, 1979	"	"	"		Clara M. Cooper, et al	1460	628	18,000 ^{.00}	Marine Troop Regime Unit 11-A McDaniel Hqts.
27352 Mon. 23, 1979	"	"	"		John N. McManis, III	1460	636	43,700 ^{.00}	Lot 64 Anandale Forest Woodhedge, Sec II
27344 Mon. 23, 1979	"	"	"		Charles E. Lee, et al	1460	644	42,750 ^{.00}	Lot 25 Woodlens Ct.
27362 Mon. 23, 1979	"	"	"		Marshall L. Adelman	1460	564		mtg. assign. to S.C. State Abusing authority. For mtg. see Reg. St. 1460 Reg. 507
"	"	"	"		"	1460	564		
27360 Mon. 23, 1979	"	"	"		Johnny C. Suttler, et al	1460	591		mtg. assign. to S.C. State Abusing authority. For mtg. see Reg. St. 1460 Reg. 588
"	"	"	"		"	1460	591		For mtg. see Reg. St. 1366 Reg. 512
27402 Mon. 23, 1979	"	"	"		Walter J. Triffin	1460	660		mtg. & assumpt. agree. with release For mtg. see Reg. St. 1446 Reg. 869
27358 Mon. 23, 1979	"	"	"		Foothills Delta P. Inc. et al	1460	696		mtg. & assumpt. agree. with release see Reg. St. 1131 Reg. 532
27309 Mon. 23, 1979	"	"	"		Thomas E. Canton, Jr.	1460	701		Indemnity agree. For mtg.
27534 Mon. 26, 1979	"	"	"		J. Deborah Pabst	1460	751	17,400 ^{.00}	Marine Troop Regime Unit 8-F McDaniel Hqts.
27534 Mon. 26, 1979	"	"	"		Robert L. Anderson	1460	759	6,646 ^{.58}	Ed. Saluda St. 5.42 acre. Goodwin Bridge ave.
27554 Mon. 26, 1979	"	"	"		Dee A. Smith	1460	786	22,000 ^{.00}	Lots 11, 12, & 13 Lindsay

INDIRECT or MORTGAGEE Index to Real Estate Mortgages - Greenville County, S. C.

Open at Proper Tab according to First Letter or Letters of Name and refer to Buff Sub-Index sheet for page reference.

KEYS PRINTING CO.

FILE NUMBER DATE OF RECORD	MORTGAGEES FAMILY NAMES	GIVEN NAMES ABCDEFGH	GIVEN NAMES IJKLMNO	GIVEN NAMES PQRSTUVWXYZ	MORTGAGORS	BOOK	PAGE	AMOUNT	BRIEF DESCRIPTION, LOCATION, ETC. (NOT WARRANTED)
27498 Mar 26, 1979	First	Federal S	& L Assn.		<i>etal</i> Ester B. Luster Jr.	1460	839		Release Lien by Judgement Roll # 78. 5652. For mtg see LGM St. 1286 Pg. 700
" "	"	"	"		" "	1460	839		
27686 Mar 27, 1979	"	"	"		<i>etal</i> Michael D. Hudson	1460	925		mtg assign to S.C. State Mortgage Authority. For mtg. see LGM St. 1460 Pg. 922 For mtg. see LGM St. 1312 Pg. 275 Mort. Assumpt. agree. with Release Park
" "	"	"	"		" "	1460	925		
27722 Mar 27, 1979	"	"	"		Gregory P. Ulrich, <i>etal</i>	1460	961		Park Lot 4 Mt. Ridge Dr. Mt. Ridge Ind.
27621 Mar 27, 1979	"	"	"		Robert D. Garrett	1460	879	86,250	
27621 Mar 27, 1979	"	"	"		Robert D. Garrett	1460	882	97,500	Lot 1 Rutherford Rd. Mt. Ridge Ind.
27646 Mar 27, 1979	"	"	"		Thomas M. Barton, <i>etal</i>	1460	895	45,000	Phase 1 Lot 290 Pebble Creek Dr. "Pebble Creek"
27662 Mar 27, 1979	"	"	"		George O' Shields Builders, <i>inc.</i>	1460	912	56,800	Brockman Dr. Mauldin Lot 65, Knollwood Heights,
27682 Mar 27, 1979	"	"	"		Michael D. Hudson, <i>etal</i>	1460	922	32,650	Woodfields Court Tr. Lot 185 Hillside Dr. Sec. C
27689 Mar 27, 1979	"	"	"		<i>as.c. Inc. P.S.</i> Pebbleport L.L.C.	1460	983		For mtg. see LGM St. 1419 Pg. 497 Release lot 189 applied Lane
27689 Mar 27, 1979	"	"	"		<i>as.c. Inc. P.S.</i> Pebbleport L.L.C.	1460	984		For mtg. see LGM St. 1419 Pg. 505 Release lot 189 applied Lane
27749 Mar 28, 1979	"	"	"		<i>etal</i> Thomas D. Whitmire, III	1461	17	35,000	"Forest Hills" Lot 3 1/2 St. lot 4 Crescent Ave.
27795 Mar 28, 1979	"	"	"		Perry D. Smith, <i>etal</i>	1461	33	44,150	Del Norte Est. Sec. 2 Lot 2476 Florence Pt.
27794 Mar 28, 1979	"	"	"		<i>etal</i> John J. Walkinshaw	1461	37	40,500	"Palmetto Pines" Lot 65 Saddlewood Lane
27911 Mar 29, 1979	"	"	"		<i>etal</i> Joseph J. Nannarella	1461	142	13,150	Horiz. Prop. Regins Unit 1-C McDavid Hqts.

INDIRECT or MORTGAGEE Index to Real Estate Mortgages -- Greenville County, S. C.

8-F
()

Open at Proper Tab according to First Letter or Letters of Name and refer to Buff Sub-Index sheet for page reference.

KEYS PRINTING CO.

FILE NUMBER DATE OF RECORD	MORTGAGEES FAMILY NAMES	GIVEN NAMES ABCDEFGH	GIVEN NAMES IJKLMNO	GIVEN NAMES PQRSTUWXYZ	MORTGAGORS	BOOK PAGE	AMOUNT	BRIEF DESCRIPTION, LOCATION, ETC. (NOT WARRANTED)
27912 MAY 29 1979	First	Federal S	& L Assn.		<i>etal</i> Lyle D. Ironde	1461 146	27,000 ^{.00}	Lot 4 Shiffer Dr.
27983 MAY 29 1979	"	"	"		J. P. Medlock	1461 173	75,000 ^{.00}	Lot, Grand ave.
27982 MAY 29 1979	"	"	"		Mark K. Stewart	1461 176	12,500 ^{.00}	Unit 12-B McDaniel Hgts.
27986 MAY 29 1979	"	"	"		J. J. Seder	1461 198	62,000 ^{.00}	Unit 11 + 12 Driver ave.
27988 MAY 29 1979	"	"	"		Kathryn A. Taylor	1461 210	23,400 ^{.00}	Unit 1-B McDaniel Hgts.
28021 MAY 29 1979	"	"	"		Lyle D. Ironde	1461 149		In mty. see R Em Bk. 1461 pg. 146
28057 MAY 30 1979	"	"	"		Better Homes & World	1461 286	62,400 ^{.00}	mtg assign. S. C. State Housing Authority
28062 MAY 30 1979	"	"	"		Jerry Lee Moore, <i>etal</i>	1461 301	29,650 ^{.00}	Phillip Cleft, sec. 2
28098 MAY 30 1979	"	"	"		E. Darrell Jewell II	1461 317	18,500 ^{.00}	Lot 155 Roberts Rd.
28098 MAY 30 1979	"	"	"		Triangle Cement	1461 321	14,400 ^{.00}	Blue Mt. Park
28096 MAY 30 1979	"	"	"		Danco, Inc.	1461 325	529,450 ^{.00}	Lot 28 W. Sable Ct.
"	"	"	"		" "	1461 325	18,500 ^{.00}	Unit 9-C McDaniel Hgts.
28098 MAY 30 1979	"	"	"		E. Darrell Jewell II	1461 335	23,400 ^{.00}	Unit 13-B McDaniel Hgts.
28134 MAY 30 1979	"	"	"		Derald R. Dhar	1461 364	57,800 ^{.00}	Unit 11-B McDaniel Hgts.
28166 MAY 30 1979	"	"	"		James H. Watkins	1461 376	53,150 ^{.00}	austin rd
28163 MAY 30 1979	"	"	"		Paul L. Lindell	1461 390	36,600 ^{.00}	1-28 ave. Bethel Rd.
	"	"	"					Constrade F
	"	"	"					Lot 110 Amber Hill Rd.
	"	"	"					Lot 27 Argonne Dr.

INDIRECT or MORTGAGEE Index to Real Estate Mortgages -- Greenville County, S. C.

Open at Proper Tab according to First Letter or Letters of Name and refer to Buff Sub-Index sheet for page reference.

KEYS PRINTING CO.

FILE NUMBER DATE OF RECORD	MORTGAGEES FAMILY NAMES	GIVEN NAMES ABCDEFGHIJ	GIVEN NAMES JKLMNO	GIVEN NAMES PQRSTUVWXYZ	MORTGAGORS	BOOK	PAGE	AMOUNT	BRIEF DESCRIPTION, LOCATION, ETC. (NOT WARRANTED)
28160 Mar. 30, 1979	First	Federal S	&	Assn.	Wenna D. Howard	1461	405	47,000 ^{.00}	Canbrake I Lot 51 Canbrake I
28160 Mar. 30, 1979	"	"	"	"	Wenna D. Howard	1461	413	47,000 ^{.00}	Canbrake I Lot 53 Canbrake I
28160 Mar. 30, 1979	"	"	"	"	Wenna D. Howard Hed	1461	425	47,000 ^{.00}	Canbrake I Lot 52 Canbrake I
28175 Mar. 30, 1979	"	"	"	"	Wayne M. Linderman	1461	429	25,150 ^{.00}	Sec. B Finkhurst Lot 25 Finkhurst Dr.
28174 Mar. 30, 1979	"	"	"	"	Dolly J. Thomason	1461	437	49,000 ^{.00}	Belle Zere acc. Lot 20 E. Fairway Dr.
28231 Apr. 30, 1979	"	"	"	"	Jack E. Linder, Jr.	1461	393		mtg. assigned S.C. State Housing Authority - for mtg. see REM Book 1461 pg. 390
28231 Mar. 30, 1979	"	"	"	"	"	1461	393		for mtg. see REM Bk. 1142 pg. 359
28229 Mar. 30, 1979	"	"	"	"	R. M. Bridger	1461	443		Release pt. lot 138 Coleman Hgts.
28234 Mar. 30, 1979	"	"	"	"	W. D. Yarborough	1461	509		Release lot 100 Fairview Wood Sta 7 for mtg. see REM Bk 1311 pg. 745
28291 Apr. 2, 1979	"	"	"	"	Michael M. Watts Hed	1461	535	33,200 ^{.00}	of Lumberton mtg. 1369 pg. 170 Bridgeway St. Paul Shoals Lot 71 8th. lots 67 & 68
28362 Apr. 2, 1979	"	"	"	"	Oscar B. McLeod, Jr. Hed	1461	561	54,000 ^{.00}	Forest, Sec. 2 Lots 97 & 98 avondale
28337 Apr. 2, 1979	"	"	"	"	Donald W. Drooms	1461	605	44,900 ^{.00}	"Heritage Lakes" Lot 180 St. plechase Ct.
28340 Apr. 2, 1979	"	"	"	"	Leslie W. Gibbs	1461	612	42,950 ^{.00}	Lot 19 woodhedge Sec. II
28392 Apr. 2, 1979	"	"	"	"	Evelyn D. Blackwell	1461	699	28,000 ^{.00}	Blindale, Mauldin, custom 24. Lot 115 Dining Lane
28427 Apr. 2, 1979	"	"	"	"	Sylvia W. Gray	1461	703	10,800 ^{.00}	along miller, sec. 2 Lot 498 Dorsey Blvd.
28133 Mar. 30, 1979	"	Added 4-4-90		"	Ziad Nabhani	1461	360	40,350 ^{.00}	Pepper tree Sub. Sec. 2 Lot 130 Charter Oak Dr.

INDIRECT or MORTGAGEE Index to Real Estate Mortgages — Greenville County, S. C.

8-G

REG. U. S. PAT OFFICE *Chas. McCath* County Indexes Since 1888 An Identifying Trade Mark


Open at Proper Tab according to First Letter or Letters of Name and refer to Buff Sub-Index sheet for page reference.

COTT FAMILY NAME INDEX No. 75 © 1949
MADE BY THE COTT INDEX COMPANY, COLUMBUS, OHIO
SOLD BY WALKER, EVANS & COGSWELL CO., CHARLESTON, S.C.

FILE NUMBER DATE OF RECORD	MORTGAGEES FAMILY NAMES	GIVEN NAMES ABCDEFGHIJ	GIVEN NAMES JKLMNO	GIVEN NAMES PQRSTUVWXYZ	MORTGAGORS	BOOK	PAGE	Amount	BRIEF DESCRIPTION, LOCATION, ETC. (Not Warranted)
28459 Apr. 2, 1979	First		Federal S & L Assn.		Michael M. Watts, et al	1461	553		mtg. assigned to D.C. State Housing Authority - priority.
"	"	"	"		" " "	1461	553		see R.E.M. Bk. 1461 pg. 535
28525 Apr. 3, 1979	"	"	"		Linwood M. Croxton	1461	807	31,000	"Brookforest" Lot 73 allacrest Dr.
28551 Apr. 3, 1979	"	"	"		Linwood M. Croxton	1461	810		mtg. assigned to S.C. State Housing Authority - priority.
28613 Apr. 4, 1979	"	"	"		Dee Smith Co., Inc.	1461	810		see R.E.M. Bk. 1461 pg. 807
28648 Apr. 4, 1979	"	"	"		John F. Tidman, et al	1461	875	50,000	sec. 4 Lot 102 Dummer Place
28649 Apr. 4, 1979	"	"	"		J. Jowers Rice	1461	893	53,050	Lot 27 Cantrale I
28725 Apr. 4, 1979	"	"	"		Katherine S. Young	1461	914	37,550	Leppertage, sec. 2 Lot 102 Pine Oak way
28727 Apr. 4, 1979	"	"	"		Katherine S. Young	1461	980	25,500	Notes Lot 15 & Pt. lot 16 Dixie
28507 Apr. 3, 1979	"	Cancelled Donnie S. Linderley 9-19-90 # 8848 lot			Katherine S. Young	1461	986		Priority see R.E.M. Bk. 1461 pg. 980 Mtg. assign S.C. State Housing Authority
28507 Apr. 3, 1979	"	Cancelled Donnie S. Linderley 10-19-83 # 12831 lot			Merrill W. Hentry	1099	810		Deed Book
28507 Apr. 3, 1979	"	Cancelled Donnie S. Linderley 2-24-86 # 27688			William G. Wannamaker	1099	811		Deed Book
28507 Apr. 3, 1979	"	Cancelled Donnie S. Linderley 5-31-83 # 32229 lot			Marie B. Whitner	1099	812		Deed Book
28507 Apr. 3, 1979	"	Cancelled Donnie S. Linderley 11-24-86 # 21145			Mildred G. Nelson	1099	813		Deed Book
28507 Apr. 3, 1979	"	Cancelled Donnie S. Linderley 10-31-83 # 14105 lot			Paul J. Rhodes, et al	1099	814		Deed Book
28507 Apr. 3, 1979	"	Cancelled Donnie S. Linderley 3-31-82 # 21913 lot			Quincy B. Smith, et al	1099	815		Deed Book

INDIRECT or MORTGAGEE Index to Real Estate Mortgages — Greenville County, S. C.

REG. U. S. PAT. OFFICE *Chas. McCott* County Indexes Since 1888 An Identifying Trade Mark

 Open at Proper Tab according to First Letter or Letters of Name and refer to Buff Sub-Index sheet for page reference.

COTT FAMILY NAME INDEX No. 75 © 1949
MADE BY THE COTT INDEX COMPANY, COLUMBUS, OHIO
SOLD BY WALKER, EVANS & COGSWELL CO., CHARLESTON, S. C.

FILE NUMBER DATE OF RECORD	MORTGAGEES FAMILY NAMES	GIVEN NAMES ABCDEFGHIJ	GIVEN NAMES JKLMNO	GIVEN NAMES PQRSTUVWXYZ	MORTGAGORS	BOOK	PAGE	Amount	BRIEF DESCRIPTION, LOCATION, ETC. (Not Warranted)
28507 Apr. 3, 1979	First	<i>Cancelled</i> Federal S & L Assn		<i>Cancelled</i> 5-29-80 #34418	Alan Tucker, et al	Deed Book			
28507 Apr. 3, 1979	"	<i>Cancelled</i> <i>Donnie S. Inkley</i>		4-6-82 #22364	et al	Deed Book	1099 816		Real Prop. Agree.
28507 Apr. 3, 1979	"	<i>Cancelled</i> <i>Donnie S. Inkley</i>		10-7-83 #11529	Richard H. Berry, Jr.	Deed Book	1099 817		Real Prop. Agree.
28507 Apr. 3, 1979	"	<i>Cancelled</i> <i>Donnie S. Inkley</i>		3-25-82 #21365	Adron E. Brewster, et al	Deed Book	1099 818		Real Prop. Agree.
28507 Apr. 3, 1979	"	<i>Cancelled</i> <i>Donnie S. Inkley</i>		3-5-87 #35968	John S. Chambers, et al	Deed Book	1099 819		Real Prop. Agree.
28507 Apr. 3, 1979	"	<i>Cancelled</i> <i>Donnie S. Inkley</i>		10-17-80 #12178	Marie M. Dilliard, et al	Deed Book	1099 820		Real Prop. Agree.
28507 Apr. 3, 1979	"	<i>Cancelled</i> <i>Donnie S. Inkley</i>		10-21-81 #10072	Bena M. Davis, et al	Deed Book	1099 821		Real Prop. Agree.
28754 Apr. 5, 1979	"	"	"	"	Thomas W. Eckles	Deed Book	1462 51	50,000	Real Prop. Agree. Washington Park Lot 4 Nash St.
28759 Apr. 5, 1979	"	"	"	"	W. Ray Gibson	Deed Book	1462 87	25,000	Wade Hampton Terrace Lot 59 Hummingbird Cr.
28878 Apr. 5, 1979	"	"	"	"	Helen D. Cannon	Deed Book	1462 118	37,500	Sec-1 Lot 64 Palmetto Downs
28799 Apr. 5, 1979	"	"	"	"	Larry L. Cowan, et al	Deed Book	1462 151	51,750	Forrestal woods sec 7 Lot 70 Pigeon Pt.
28908 Apr. 6, 1979	"	"	"	"	Daniel Kistler Fields	Deed Book	1462 181	99,950	Lot 7 Unman et al.
28919 Apr. 6, 1979	"	"	"	"	William R. Fairbanks	Re-Record	1462 195	28,850	"Sherman Park" sec. 1 Lot 10 Wheeler Dr.
28920 Apr. 6, 1979	"	"	"	"	Marshall L. Sherman, et al	inc.	1462 194	49,200	Coach Hills Lot 106 Fieldstone Place
28920 Apr. 6, 1979	"	"	"	"	Better Homes of D'ville	inc.	1462 198	48,000	Coach Hills Lot 107 Fieldstone Place
28970 Apr. 6, 1979	"	"	"	"	Better Homes of D'ville	inc.	1462 241	23,500	Duger creek Lot 311 Cliffside Lane

INDIRECT or MORTGAGEE Index to Real Estate Mortgages - Greenville County, S. C.

8-H
()

Open at Proper Tab according to First Letter or Letters of Name and refer to Buff Sub-Index sheet for page reference.

KEYS PRINTING CO.

FILE NUMBER DATE OF RECORD	MORTGAGEES FAMILY NAMES	GIVEN NAMES ABCDEFGH	GIVEN NAMES IJKLMNO	GIVEN NAMES PQRSTUVWXYZ	MORTGAGORS	BOOK	PAGE	AMOUNT	BRIEF DESCRIPTION, LOCATION, ETC. (NOT WARRANTED)
29106 Apr. 6, 1979	First	Federal S	& L Assn.		Geoffrey A. Hill, ^{etc}	1462	281	54,350	Brook Forest, Sec. 2 Lot 37 then 20, Pine
29108 Apr. 6, 1979	"	"	"		Jonathan D. Neal ^{etc}	1462	293	39,450	Belle meade, Sec. 4 Lot 408 Pine Creek Ct.
29047 Apr. 6, 1979	"	"	"		Pebblepart Ltd. ^{pts.}	1462	176		For mtg. see Rem. Bk. 1409 pg. 502 Release lot 155 Pebble Creek Ph. I
29046 Apr. 6, 1979	"	"	"		Marshall L. Sherman ^{et al}	1462	190		mtg. - assigned to S.C. State Housing Authority - see Rem. Bk. 1460 pg. 561 - to record 1462 pg. 185
29061 Apr. 6, 1979	"	"	"		Jonathan D. Neal, ^{et al}	1462	296		For mtg. see Rem. Bk. 1462 pg. 293 mtg. assign. S.C. State Housing Authority
29060 Apr. 6, 1979	"	"	"		Pebblepart Ltd. ^{a.s.c. pts.}	1462	355		For mtg. see Rem. Bk. 1409 pg. 505 Release lot 18 Pebble Creek Ph. II Sec. III
29060 Apr. 6, 1979	"	"	"		Pebblepart Ltd. ^{a.s.c. pts.}	1462	356		For mtg. see Rem. Bk. 1409 pg. 505 Release lot 28 Pebble Creek Ph. II Sec. III
29063 Apr. 6, 1979	"	"	"		Pebblepart Ltd.	1462	357		For mtg. see Rem. Bk. 1409 pg. 505 Release lot 15 Pebble Creek Ph. II Sec. III
29060 Apr. 6, 1979	"	"	"		Devergen Rd. Land Co.	1462	358		For mtg. see Rem. Bk. 1424 pg. 798 Release lots 114 + 104 Devergen Sec. 4
29060 Apr. 6, 1979	"	"	"		Devergen Rd. Land Co.	1462	359		For mtg. see Rem. Bk. 1424 pg. 798 Release lot 132 Devergen Ph. Sec. II
29060 Apr. 6, 1979	"	"	"		Devergen Rd. Land Co.	1462	360		Release lot 132 Devergen - see I - for mtg. see Rem. Bk. 1445 page 332 and 387
29060 Apr. 6, 1979	"	"	"		" ^{a.s.c. Ltd. pts.}	1462	360		For mtg. see Rem. Bk. 1409 pg. 502
29060 Apr. 6, 1979	"	"	"		Pebblepart Ltd. ^{a.s.c. Ltd. pts.}	1462	361		Release lot 213 Pebble Creek Ph. I For mtg. see Rem. Bk. 1409 pg. 502
29060 Apr. 6, 1979	"	"	"		Pebblepart Ltd. ^{a.s.c. Ltd. pts.}	1462	362		Release lot 138 Pebble Creek Ph. I For mtg. see Rem. Bk. 1409 pg. 502
29060 Apr. 6, 1979	"	"	"		Pebblepart Ltd.	1462	363		Release lot 89 Pebble Creek Ph. I

INDIRECT or MORTGAGEE Index to Real Estate Mortgages -- Greenville County, S. C.

Open at Proper Tab according to First Letter or Letters of Name and refer to Buff Sub-Index sheet for page reference.

KEYS PRINTING CO.

FILE NUMBER DATE OF RECORD	MORTGAGEES FAMILY NAMES	GIVEN NAMES ABCDEFGHIJ	GIVEN NAMES JKLMNO	GIVEN NAMES PQRSTUVWXYZ	MORTGAGORS	BOOK PAGE	AMOUNT	BRIEF DESCRIPTION, LOCATION, ETC. (NOT WARRANTED)
29060 Apr. 6, 1979	First	Federal	S &	Assn.	John A. Balen Inc.	1462 364		For mtg. see Rem Bk. 1456 pg. 466 Release lot 27 Canibus T
29052 Apr. 6, 1979	"	"	"	"	Cobb Bldg. Inc.	1462 373		For mtg. see Rem Bk. 1454 pg. 307 Release lot 180 Heritage Lake
29048 Apr. 6, 1979	"	"	"	"	Demerco Rd. Land Co.	1462 375		For mtg. see Rem Bk. 1424 pg. 758 Release lot 102 Demerco
29119 Apr. 9, 1979	"	"	"	"	Paul W. Curlee, et al	1462 379	35,100	Lot 2 Jones ave.
29127 Apr. 9, 1979	"	"	"	"	mtg. vantage.		.00	Sec. 2 Bates P.
29165 Apr. 9, 1979	"	"	"	"	Darell E. Smith	1462 383	24,700	Lot 6 Echo Lane, Monticello
29160 Apr. 9, 1979	"	"	"	"	Roger D. Burdon	1462 401	18,100	Horiz. Prop. Regime Unit 8-E McDaniel Hgts.
29167 Apr. 9, 1979	"	"	"	"	Michael C. Jost	1462 405	27,900	Stone Land Co. Sec. 4. Pt. lot 6 Kendall St.
29167 Apr. 9, 1979	"	"	"	"	Jesse L. Helms	1462 420	19,300	Horiz. Prop. Regime Unit 4-A McDaniel Hgts.
29169 Apr. 9, 1979	"	"	"	"	Jesse L. Helms	1462 428	19,300	Horiz. Prop. Regime Unit 5-B McDaniel Hgts.
29286 Apr. 9, 1979	"	"	"	"	Harold L. Canham, et al	1462 449	50,000	"Pleble well" Ph-I Lot 80 Whittier way
29309 Apr. 10, 1979	"	"	"	"	Thomas Bezigan, et al	1462 612	27,900	Lot 2 Sunrise Terrace
29316 Apr. 10, 1979	"	"	"	"	Ann E. Smith	1462 620	24,500	Horiz. Prop. Regime Unit 125 Highlands
29374 Apr. 10, 1979	"	"	"	"	Steven K. Smith, et al	1462 645	37,450	See Rem Bk. Lot 14 Lee East Ct.
29408 Apr. 10, 1979	"	"	"	"	George O'Shields Bldg. Inc.	1462 682	50,800	Hgts. Sec. 4 Lot 69 Brockman Dr. Knollwood
29358 Apr. 10, 1979	"	"	"	"	N. Earl Taylor, et al	1462 708	35,000	Knollwood Hills, Inc. III Lot 92 Cowington Rd.
Apr. 10, 1979	"	"	"	"	Lillian E. Adams	1462 639		For mtg. see Rem Bk. 1316 pg. 294 Mod. & Assumption Agree. with Release

INDIRECT or MORTGAGEE Index to Real Estate Mortgages - Greenville County, S. C.

8-1
()

Open at Proper Tab according to First Letter or Letters of Name and refer to Buff Sub-Index sheet for page reference.

KEYS PRINTING CO.

FILE NUMBER DATE OF RECORD	MORTGAGEES FAMILY NAMES	GIVEN NAMES ABCDEFGH	GIVEN NAMES IJKLMNO	GIVEN NAMES PQRSTUVWXYZ	MORTGAGORS	BOOK	PAGE	AMOUNT	BRIEF DESCRIPTION, LOCATION, ETC. (NOT WARRANTED)
29442 Apr. 11, 1979	First	Federal S	&	L Assn.	David L. Hughes	1462	812	36,000 ^{.00}	Lot, Mauldin Cr.
29449 Apr. 11, 1979	"	"	"	"	Helen R. Pasley	1462	818	13,700 ^{.00}	"Brookwood" Pt. lot 4 Fairfield Rd.
29482 Apr. 11, 1979	"	"	"	"	Dary J. Caldwell, et al	1462	833	47,400 ^{.00}	Palmetto Pines, sec. I Lot 66 Saddlewood Lane
29486 Apr. 11, 1979	"	"	"	"	Danill Eugene Ross, et al	1462	843	18,500 ^{.00}	"Cherokee Forest" Pt. lot 316 Edwards Rd.
29490 Apr. 11, 1979	"	"	"	"	James E. Glendon, Jr.	1462	855	32,700 ^{.00}	Lot 2 For mtg. see REm Bd. 1462 pg. 901
29574 Apr. 12, 1979	"	"	"	"	John A. Thompson	1462	904		Mtg. assigned S.C. State Housing Authority
29706 Apr. 12, 1979	"	"	"	"	Franklin Enterprise, Inc.	1462	956		Mod. assumption agreement with Helen - for mtg. see REm Book 1450 pg. 755 + re record 1455 pg. 178
29705 Apr. 12, 1979	"	"	"	"	Steven K. Smith, et al	1462	956		For mtg. see REm Bd. 1462 pg. 645
29570 Apr. 12, 1979	"	"	"	"	John A. Thompson	1462	901	27,550 ^{.00}	Mtg. assigned S.C. State Housing Authority S. Forest Falls Lot 123 Linfield Dr.
29571 Apr. 12, 1979	"	"	"	"	Hamlett Blvd. Inc.	1462	905	36,000 ^{.00}	Sec. 2 Lot 6 The meadows
29658 Apr. 12, 1979	"	"	"	"	Marcell Black	1462	963	31,950 ^{.00}	Lot, Kennedy Rd. Lost Valley, Sec. 2
29668 Apr. 12, 1979	"	"	"	"	William A. Craig, Jr.	1462	989	48,600 ^{.00}	Lot 13 W. Watson Ave. Pg. 474, 15, 50000 Pennington Rd
29595 Apr. 12, 1979	"	"	"	"	Gerald J. Gallina, et al	1463	35	105,000 ^{.00}	Re-Record For orig. mtg. see REm Bd. 1447
29783 Apr. 13, 1979	"	"	"	"	Larry E. Woodward	1463	49	13,550 ^{.00}	Overbrook Land Co. Pt. lot 73 + lot 74 Walnut St.
29769 Apr. 13, 1979	"	"	"	"	Jerry M. Lopez, et al	1463	53	20,794 ^{.63}	Lot 7 Mauldin Cr.

INDIRECT or MORTGAGEE Index to Real Estate Mortgages -- Greenville County, S. C.

Open at Proper Tab according to First Letter or Letters of Name and refer to Buff Sub-Index sheet for page reference.

KEYS PRINTING CO.

FILE NUMBER DATE OF RECORD	MORTGAGEES FAMILY NAMES	GIVEN NAMES ABCDEFGH	GIVEN NAMES IJKLMNO	GIVEN NAMES PQRSTUWXYZ	MORTGAGORS	BOOK	PAGE	AMOUNT	BRIEF DESCRIPTION, LOCATION, ETC. (NOT WARRANTED)
29770 Apr. 13, 1979	First	Federal S	& 1 Assn.		Derald H. Dickie, Inc.	1463	57	51,250	Duille Lot 102 Heritage Lakes
29846 Apr. 13, 1979	"	"	"	"	George O. Shields, Bldg. Inc.	1463	109	48,400	Nyts. Sec. F Lot 47 Tail Dr. Knollwood
29851 Apr. 13, 1979	"	"	"	"	Robert D. McDonald, Inc.	1463	129	42,750	Edwards acre, Sec. A Lot 54 Oaknut Trail
29854 Apr. 13, 1979	"	"	"	"	N. B. McKinley, Jr.	1463	133	55,000	Henderson Forest Lot 13 Fittler Dr.
29879 Apr. 13, 1979	"	"	"	"	David J. Echee, et al	1463	159	31,835	Edwards Forest, Sec. 4 Lot 34 Edwards Mill Rd.
29588 Apr. 12, 1979	"	"	"	"	Devinger Road Land Co.	1100	363		see L&M Bk. 1445 pg. 332 + 387 Release Lot 141 Devinger Place for mtg
29926 Apr. 16, 1979	"	"	"	"	Sarah V. Crumpton	1463	208	40,500	Sec. 2 Lot 160 Bella Forest
29928 Apr. 16, 1979	"	"	"	"	Carl N. Melhus, et al Stevenson, et al	1463	227	23,500	Hillcrest Dr. "Northwood" Lot 39 Woodlun Rd. + E.
30045 Apr. 16, 1979	"	"	"	"	Jesse Donald, Inc.	1463	263	33,150	Woodlun Rd. Northwood Lot 60 Cor Hillcrest Dr. +
30047 Apr. 16, 1979	"	"	"	"	Premier Invest. Co.	1463	290	63,200	Little creek, N.I. Lot 157 Roberts Rd.
30046 Apr. 16, 1979	"	"	"	"	Premier Invest. Co.	1463	293	44,750	Canluate I Lot 124 Kings Mt. Rd.
30052 Apr. 16, 1979	"	"	"	"	Premier Invest. Co.	1463	297	40,000	Canluate I Lot 129 Kings Mt. Dr.
30070 Apr. 16, 1979	"	"	"	"	James Leary Bldg. Inc.	1463	357		for mtg - see L&M Bk. 1455 pg. 286 Release lot 140 Brentwood Sec. III
30132 Apr. 17, 1979	"	"	"	"	Alma L. Winterbottom, Inc.	1463	372	24,400	Navy. Reg. Regime unit 4-D m ^c Daniel Nyts.
30133 Apr. 17, 1979	"	"	"	"	Furman Cooper Bldg. Inc.	1463	410	65,200	Little creek, N.I. Lot 146 Herring John Lane
Apr. 17, 1979	"	"	"	"	James Leary Bldg. Inc.	1463	413	36,000	Brentwood II Lot 37 Orion Dr.

INDIRECT or MORTGAGEE Index to Real Estate Mortgages -- Greenville County, S. C.

8-J
()

Open at Proper Tab according to First Letter or Letters of Name and refer to Buff Sub-Index sheet for page reference.

KEYS PRINTING CO.

FILE NUMBER DATE OF RECORD	MORTGAGEES FAMILY NAMES	GIVEN NAMES ABCDEFGHIJ	GIVEN NAMES KLMNO	GIVEN NAMES PQRSTUVWXYZ	MORTGAGORS	BOOK	PAGE	AMOUNT	BRIEF DESCRIPTION, LOCATION, ETC. (NOT WARRANTED)
30144 apr. 17, 1979 30176	First	Federal S &	Assn.		Ricky S. Banks S.C. 1st pte.	1463	417	64,700	Ph. II Lot 27 Leppla creek
April 17, 1979 30175	"	"	"		Pebblepart, Ltd.	1463	489		For mtg. see R.E.M. Bk. 1409 pg. 502 Release lot 157 Pebble Creek Phase I
apr. 17, 1979 29900	"	"	"		J S J Corporation	1463	499		See Sec. mtg. see R.E.M. Bk. 1447 pg. 77 Release lot 160 Berea Forest
apr. 16, 1979 "	"	"	"		Charles W. Duten, et al	1100	581		Release Lot 30-A Burgin Hills Chick Spgs. 7p - for mtg. see R.E.M. Bk. 1360 pg. 760
30246 apr. 18, 1979 30362	"	"	"		The Vista Co., Inc.	1463	502	51,200	Sec. 4 Lot 119 Devinger Place
apr. 18, 1979 30362	"	"	"		JND Corp.	1463	632	33,200	Sec. 2 Lot 134 Berea Forest
apr. 18, 1979 30362	"	"	"		JND Corp.	1463	636	33,200	Sec. 2 Lot 131 Berea Forest
apr. 18, 1979 30362	"	"	"		JND Corp.	1463	640	33,200	Sec. 2 Lot 132 Berea Forest
apr. 18, 1979 30288	"	"	"		JND Corp.	1463	644	31,200	Sec. 2 Lot 144 Berea Forest
apr. 18, 1979 30289	"	"	"		Devinger Road Land Co apts.	1463	661		For mtg. see R.E.M. Bk. 1445 pg. 332 Release lot 134 Devinger
apr. 18, 1979 30370	"	"	"		Devinger Road Land Co apts.	1463	662		For mtg. see R.E.M. Bk. 1424 pg. 798 Release lot 134 Devinger
apr. 19, 1979 30382	"	"	"		Johnny Linsan, et al	1463	663	4,100	Lot 18 Deacon St.
apr. 19, 1979 30382	"	"	"		Clyde O. Amick, et al	1463	691	10,100	Lot 63 Vista Hills
apr. 19, 1979 30382	"	"	"		James W. Dames	1463	695	52,950	Sec. 7 Lot 38 Devinger Place
apr. 19, 1979	"	"	"		Dale N. Carver	1463	699	25,650	Lot, Miller Rd.

INDIRECT or MORTGAGEE Index to Real Estate Mortgages - Greenville County, S. C.

Open at Proper Tab according to First Letter or Letters of Name and refer to Buff Sub-Index sheet for page reference.

KEYS PRINTING CO.

FILE NUMBER DATE OF RECORD	MORTGAGEES FAMILY NAMES	GIVEN NAMES ABCDEFGHIJ	GIVEN NAMES KLMNO	GIVEN NAMES PQRSTUVWXYZ	MORTGAGORS	BOOK	PAGE	AMOUNT	BRIEF DESCRIPTION, LOCATION, ETC. (NOT WARRANTED)
30383 Apr. 19, 1979	First	Federal	S & 1 Assn.		Roy Connor, Inc	1463	709	64,000	Sec. III Timberline Way Lot 8 Pebblecreek Ph. II
30386 Apr. 19, 1979	"	"	"		J. Perry Aiken	1463	713	35,000	Lot 2 Sulphur Spg. Rd.
30386 Apr. 19, 1979	"	"	"		J. Perry Aiken	1463	716	35,000	Lot 1 Sulphur Spg. Rd.
30678 Apr. 20, 1979	"	"	"		Bryan D. Prince	1463	908		For mty. see REM BK. 1463 pg. 905 mty. assign. S.C. State Housing Authority
30582 Apr. 20, 1979	"	"	"		Devenge Rd. Land Co. ^{a pts.}	1463	961		For mty. see REM BK. 1424 pg. 798 Release lot 119 Devenge Pl. Sec. 4
30582 Apr. 20, 1979	"	"	"		J. N. J. Corporation	1463	962		For mty. see REM BK. 1394 pg. 755 Release lots 134+144 Bena Court Sec II
30582 Apr. 20, 1979	"	"	"		J. N. J. Corporation	1463	963		For mty. see REM BK. 1394 pg. 755 Release lots 131+132 Bena Court Sec II
30582 Apr. 20, 1979	"	"	"		Pebblepart. Ltd. ^{a S.C. Ltd. pts.}	1463	964		For mty. see REM BK. 1409 pg. 497 Release lot 27 Pebble Creek Ph. I Sec III
30582 Apr. 20, 1979	"	"	"		Pebblepart. Ltd. ^{a S.C. Ltd. pts.}	1463	965		For mty. see REM BK. 1409 pg. 505 Release lot 27 Pebble Creek Ph. I Sec III
30677 Apr. 20, 1979	"	"	"		Pebblepart Ltd.	1463	967		For mty. see REM BK. 1409 pg. 512 Release lot 146 Pebble Creek Ph. I
30526 Apr. 20, 1979	"	"	"		Donald J. Waggoner	1463	827	38,600	Sec. 7 Lot 75 Palmetto Downs
30601 Apr. 20, 1979	"	"	"		George O'Shields, Inc	1463	849	57,200	Sec. 5 Lot 50 Oak Dr. Knalwood
30516 Apr. 20, 1979	"	"	"		Phillips C. Latortue	1463	860	20,000	Ph. lot 23 Pineclay St.
30600 Apr. 20, 1979	"	"	"		Karen Hayes	1463	887	22,000	Hay. Prop. Bayville Unit 3 - c. mt. Small mty. system
30600 Apr. 20, 1979	"	"	"		Maurice D. Cooper	1463	901	56,000	Fanestler woods Sec. 7 Lot 113 Stony Creek Dr
30622 Apr. 20, 1979	"	"	"		Byron D. Lincee	1463	915	18,900	Lots 102+103 Parkway

INDIRECT or MORTGAGEE Index to Real Estate Mortgages - Greenville County, S. C.

8-K
()

Open at Proper Tab according to First Letter or Letters of Name and refer to Buff Sub-Index sheet for page reference.

KEYS PRINTING CO.

FILE NUMBER DATE OF RECORD	MORTGAGEES FAMILY NAMES	GIVEN NAMES ABCDEFGH	GIVEN NAMES IJKLMNO	GIVEN NAMES PQRSTUWXYZ	MORTGAGORS	BOOK	PAGE	AMOUNT	BRIEF DESCRIPTION, LOCATION, ETC. (NOT WARRANTED)
30743 Apr. 23, 1979 30740	First	Federal S	& L Assn		Wanda N. Glenn	1463	981	28,450 ^{.00}	Monaghan Lot 34 Cullingham Cr.
Apr. 23, 1979 30750	"	"	"	"	Robert D. Clayton	1463	991	48,000 ^{.00}	Flemish Hghs. Sec. 1 Lot 12 Innerness Ct.
Apr. 23, 1979 30870	"	"	"	"	James R. Henderson, III	1464	13	29,150 ^{.00}	Westwood South I Lot 253 Shallock Ct.
Apr. 23, 1979 30837	"	"	"	"	Robert A. Van Voorhis	1464	37	57,500 ^{.00}	Rd. Pine Road Forest Lot 137 Col. Cannon Cr. & Riddle
Apr. 23, 1979 "	"	"	"	"	W. D. Yarborough	1464	114		Release lot 113 Torrentia Woods. Sec 7 - for mtg. see Rem Bk. 1311
" 30969	"	"	"	"	"	1464	114		pg. 745 & Torrentia 1369 pg. 170
Apr. 24, 1979 "	"	"	"	"	Mary J. Martin	1464	150	15,000 ^{.00}	Lot 21 & pt lot 24 Cay. Crown Am. Acharing Cross Rd. Brookwood Forest Sec. III
" 31000	"	"	"	"	"	1464	150		
Apr. 24, 1979 30973	"	"	"	"	Salter Enterprises ^{a pts.}	1464	157	26,000 ^{.00}	Highland Dr., Blk H Lot 29 W. Hillcrest Dr.
Apr. 24, 1979 30973	"	"	"	"	W. D. Yarborough	1464	192		Release lot 131 Torrentia woods sec 7 for mtg. see Rem Bk. 1311 pg. 745
Apr. 24, 1979 30978	"	"	"	"	W. D. Yarborough	1464	192		& Torrentia mtg. Bk. 1369 pg. 170
Apr. 24, 1979 "	"	"	"	"	W. D. Yarborough	1464	194		Release lot 129 Torrentia woods sec 7 for mtg. see Rem Bk. 1311 pg. 745
" 31060	"	"	"	"	"	1464	194		& Torrentia mtg. Bk. 1369 pg. 170
Apr. 25, 1979 31110	"	"	"	"	tweco Properties ^{a bpts.}	1464	239	100,000 ^{.00}	Lot Lee Rd. Chick Spring Canebrake
Apr. 25, 1979	"	"	"	"	Bob Maxwell Bldg.	1464	246	46,350 ^{.00}	Lot 65 Pennington Rd.

INDIRECT or MORTGAGEE Index to Real Estate Mortgages -- Greenville County, S. C.

Open at Proper Tab according to First Letter or Letters of Name and refer to Buff Sub-Index sheet for page reference.

KEYS PRINTING CO.

FILE NUMBER DATE OF RECORD	MORTGAGEES FAMILY NAMES	GIVEN NAMES ABCDEFGH	GIVEN NAMES IJKLMNO	GIVEN NAMES PQRSTUVWXYZ	MORTGAGORS	BOOK	PAGE	AMOUNT	BRIEF DESCRIPTION, LOCATION, ETC. (NOT WARRANTED)
31117 Apr. 25, 1977	First	Federal S	& L Assn.		Joseph B. Francis, Jr.	1464	258	28,000 ^{.00}	Cornille St. Int. pt. lot 12 Jones Ave &
31130 Apr. 25, 1977	"	"	"	"	Richard A. Borrett	1464	266	29,900 ^{.00}	Unit 47 Highlands Nbr. Reg. Reg. Deninger Pl. Sec. I
31131 Apr. 25, 1977	"	"	"	"	John A. Balen, Jr.	1464	281	55,350 ^{.00}	Lot 140 Rosebud Lane. Deninger Pl. Sec. I
31131 Apr. 25, 1977	"	"	"	"	John A. Balen, Jr.	1464	288	59,150 ^{.00}	Lot 139 Rosebud Lane. Deninger Pl. Sec. I
31131 Apr. 25, 1977	"	"	"	"	John A. Balen, Jr.	1464	292	60,750 ^{.00}	Lot 137 Rosebud Lane.
31156 Apr. 25, 1977	"	"	"	"	Donald F. Waggoner	1464	304	35,800 ^{.00}	Lot 23 Woodhedge Sec. I
31156 Apr. 25, 1977	"	"	"	"	Donald F. Waggoner	1464	308	37,950 ^{.00}	Lot 22 Woodhedge Sec. I
30955 Apr. 24, 1977	"	<i>Cancelled</i> 10-15-79 # 12588		at BK 68-1315	Rebecca W. McHehee et al	1101	165		Real Prop. Agree.
30955 Apr. 24, 1977	"	<i>Cancelled</i> 10-7-83 # 11529		at BK 82-1234	Doris D. Jenkins, et al	1101	166		Real Prop. Agree.
30955 Apr. 24, 1977	"	<i>Cancelled</i> 10-7-83 # 11529		at BK 82-1233	Phil A. Harris, et al	1101	167		Real Prop. Agree.
30955 Apr. 24, 1977	"	<i>Cancelled</i> 4-8-81 # 28262		at BK 73-1424	Billy D. Holcombe, et al	1101	168		Real Prop. Agree.
30955 Apr. 24, 1977	"	<i>Cancelled</i> 8-15-84 # 4984		at BK 86-899	Paul E. Puchett, et al	1101	169		Real Prop. Agree
31168 Apr. 26, 1977	"	"	"	"	Dothills Delta P. Inc.	1464	345	69,600 ^{.00}	1/4" sec I Phas. III Lot 18 Plantation Dr. Holly
31168 Apr. 26, 1977	"	"	"	"	Dothills Delta P. Inc.	1464	347	66,400 ^{.00}	1/4" sec I Ph. III Lot 81 Plantation Dr. Holly
31167 Apr. 26, 1977	"	"	"	"	Gerard Cooke, et al	1464	353	20,000 ^{.00}	1 Acre New Cut Road Nor. Prop. Reg.
31167 Apr. 26, 1977	"	"	"	"	J. L. Donahue, Jr.	1464	361	19,000 ^{.00}	Unit 9-B Mc Lane 24pts.

INDIRECT or MORTGAGEE Index to Real Estate Mortgages - Greenville County, S. C.

8-L
()

Open at Proper Tab according to First Letter or Letters of Name and refer to Buff Sub-Index sheet for page reference.

KEYS PRINTING CO.

FILE NUMBER DATE OF RECORD	MORTGAGEES FAMILY NAMES	GIVEN NAMES ABCDEFGH	GIVEN NAMES IJKLMNO	GIVEN NAMES PQRSTUVWXYZ	MORTGAGORS	BOOK	PAGE	AMOUNT	BRIEF DESCRIPTION, LOCATION, ETC. (NOT WARRANTED)
31190 Apr. 26, 1979	First	Federal	S	& L/ Assn.	Neil D. Michael, et al	1464	369	42,750	Lot 6 Palmetto Downs Sec I
31254 Apr. 26, 1979	"	"	"	"	Daniel C. Nicoll	1464	417	17,900	Unit 6 - Daniel Hgts. Mauldin
31288 Apr. 26, 1979	"	"	"	"	Harriet E. Draper	1464	469	27,000	Lot 34 Army Lane. Blendedale
31320 Apr. 27, 1979	"	"	"	"	Susan A. Rowl	1464	505	21,950	Unit 7 - Daniel Hgts H.P. Reg
31320 Apr. 27, 1979	"	"	"	"	Marilyn L. Kimbel	1464	509	19,100	Unit 9 E Daniel Hgts H.P. Reg
31310 Apr. 27, 1979	"	"	"	"	Charles Larry Brown, et al	1464	513	49,656	Lot 406 Del Norte Est. Sec 5
31317 Apr. 27, 1979	"	"	"	"	Richard A. Woodall, et al	1464	517	35,900	Lot 19 La Juan Dr, Stratford.
31319 Apr. 27, 1979	"	"	"	"	Jesse L. Hartley	1464	528	23,600	Lot 2 North St. Westmoreland Crp, Green
31351 Apr. 27, 1979	"	"	"	"	David Earl Helms, et al	1464	551	15,000	Lot 11 + pt Lot 10 Lanford St.
31372 Apr. 27, 1979	"	"	"	"	Ernest L. Rawlins Jr. et al	1464	577	14,000	Unit 3 A. Daniel Hgts H.P. Reg
31456 Apr. 27, 1979	"	"	"	"	James F. Christian	1464	596	18,900	Unit 8 A. Jawn Park, Horiz. Prop Reg
31461 Apr. 27, 1979	"	"	"	"	Darrell H. Jaunton	1464	629	20,350	Unit 1 - Daniel Hgts N.P. Reg
31458 Apr. 27, 1979	"	"	"	"	A. G. Prince Builders Inc	1464	604	63,600	Lot 149 Hopkin gholone, Pebble Creek Phase 1
31387 Apr. 27, 1979	"	"	"	"	James C. Leary	1464	675		7th reg. 5th Reg 54,1449 Pg. 743
31475 Apr. 27, 1979	"	"	"	"	Bruce E. Miller, et al	1464	706	42,700	Release lot 108 Brentwood Sec II Forest, Sec II
31488 April 30, 1979	"	"	"	"	Larry N. Spivey, et al	1464	712	35,200	Lot 14 Dewey Rd. Avondale.
April 30, 1979	"	"	"	"					Lot 35 Lollgate Ct. The Cedars

INDIRECT or MORTGAGEE Index to Real Estate Mortgages - Greenville County, S. C.

Open at Proper Tab according to First Letter or Letters of Name and refer to Buff Sub-Index sheet for page reference.

KEYS PRINTING CO.

FILE NUMBER DATE OF RECORD	MORTGAGEES FAMILY NAMES	GIVEN NAMES ABCDEFGH	GIVEN NAMES IJKLMNO	GIVEN NAMES PQRSTUVWXYZ	MORTGAGORS	BOOK	PAGE	AMOUNT	BRIEF DESCRIPTION, LOCATION, ETC. (NOT WARRANTED)
	First	Federal	S. & L Assn						
31483 Apr. 30, 1979	"	"	"	"	Craig A Smith, etal	1464	724	57,600 ^{.00}	Lot 33 Fern Rd. Pine Creek Fm.
31491 Apr. 30, 1979	"	"	"	"	Sylvia addis	1464	728	26,100 ^{.00}	Unit H-2 Town Pk N.P.R.
31544 Apr. 30, 1979	"	"	"	"	Ruth C. Coulter <small>Carolina Dist.</small>	1464	749	20,451 ^{.75}	Lot 36 Great Glen Rd., Blk 100
31561 Apr. 30, 1979	"	"	"	"	Century Properties, a.s.c.	1464	808	150,000 ^{.00}	Plots 5 + 6 U.S. Hwy 29
31651 Apr. 30, 1979	"	"	"	"	Donald F. Waggoner	1464	824	38,400 ^{.00}	Lot 20 Canterbury Hills Sec-2
31656 Apr. 30, 1979	"	"	"	"	The Vista Co. Inc.	1464	833	50,000 ^{.00}	Lot 129 Devinger Pl. Sec 5
31656 Apr. 30, 1979	"	"	"	"	The Vista Co. Inc.	1464	837	51,200 ^{.00}	Lot 120 "Devinger Place" Sec 4
31626 Apr. 30, 1979	"	"	"	"	Joe W. Nalley <small>a.s.c. lca Pts.</small>	1464	805		Release lot 1368 Pg. 121 for mtg. see R.E.M. Ch. 1409 Pg. 505
31633 Apr. 30, 1979	"	"	"	"	Abbleput, Ltd. <small>a.s.c. lca Pts.</small>	1464	890		Release lot 8 Abble Creek Rd. II Sec. III for mtg. see R.E.M. Ch. 1409 Pg. 497
31633 Apr. 30, 1979	"	"	"	"	Abbleput, Ltd. <small>a.Pts.</small>	1464	891		Release lot 8 Abble Creek Rd. II Sec. III for mtg. see R.E.M. Ch. 1445 Pg. 3321387
31635 Apr. 30, 1979	"	"	"	"	Devinger Rd. Land Co. <small>a.Pts.</small>	1464	892		Release lot 171 Devinger Place for mtg. see R.E.M. Ch. 1445 Pg. 3321387
31635 Apr. 30, 1979	"	"	"	"	Devinger Rd. Land Co. <small>a.Pts.</small>	1464	893		Release lot 146 Devinger Place. For for mtg. see R.E.M. Ch. 1445 Pg. 3321387
31635 Apr. 30, 1979	"	"	"	"	Devinger Rd. Land Co. <small>a.Pts.</small>	1464	894		Release lot 129 Devinger Place Sec. 5 for mtg. see R.E.M. Ch. 1424 Pg. 799
31804 May 1, 1979	"	"	"	"	Devinger Rd. Land Co. <small>Jr. et al</small>	1464	895		Release lot 129 Devinger Place Sec. 5 for mtg. see R.E.M. Ch. 1464 Pg. 984
	"	"	"	"	Meade O. Bradshaw	1464	987		Mtg. assign. S.C. State Housing Authority

INDIRECT or MORTGAGEE Index to Real Estate Mortgages - Greenville County, S. C.

8-11
()

Open at Proper Tab according to First Letter or Letters of Name and refer to Buff Sub-Index sheet for page reference.

KEYS PRINTING CO.

FILE NUMBER DATE OF RECORD	MORTGAGEES FAMILY NAMES	GIVEN NAMES ABCDEFGH	GIVEN NAMES IJKLMNO	GIVEN NAMES PQRSTUVWXYZ	MORTGAGORS	BOOK	PAGE	AMOUNT	BRIEF DESCRIPTION, LOCATION, ETC. (NOT WARRANTED)
31795 May 1, 1979	First	Federal S & L Assn.			A. J. Prince Bldg. Inc.	1465	7		See mtg. on R.E.M. Bk. 1449 pg. 760 Relian lot 19 Stratford - Sec. II
31796 May 1, 1979	"	"	"	"	Pebbleport Ltd.	1465	8		See mtg. on R.E.M. Bk. 1409 pg. 502 Relian lot 149 Kibbi Creek Phent
31798 May 1, 1979	"	"	"	"	Devergen Rd Land Co.	1465	10		See mtg. on R.E.M. Bk. 1424 pg. 798 Relian lot 120 Devergen Ph. Sec 4
31762 May 1, 1979	"	"	"	"	J. Walter Brasher	1444	916	153,750	3.9 acs. Blue Ridge Dr.
31762 May 1, 1979	"	"	"	"	J. Walter Brasher	1464	919	240,000	3.01 acs. Bateville Ct.
31749 May 1, 1979	"	"	"	"	Kathryn A. Taylor	1464	922	35,000	Power Est. Sec. E Lot 6 Cleveland St. Ext.
31744 May 1, 1979	"	"	"	"	Linda D. Campbell	1464	938	50,500	Lot 11 Canluade I Therfields
31744 May 1, 1979	"	"	"	"	Donell R. White	1464	942	33,200	Lot 26 Charlene Dr.
31686 May 1, 1979	"	"	"	"	Timothy J. McQueen	1464	959	28,500	Cardinal Park, Chick spg. 24 Lot 42 Cardinal Dr.
31743 May 1, 1979	"	"	"	"	Frank N. Wald, Jr.	1464	973	16,750	Lot 17 Stratford, Sec. II
31757 May 1, 1979	"	"	"	"	Made D. Bradshaw, Jr.	1464	984	40,400	Peppertle, Sec. 1 Lot 15 Junbourn Cr.
31812 May 1, 1979	"	"	"	"	Datewood Bldg. Inc.	1465	15	72,400	Kibbi Creek Ph. I Lot 154 Roberts Rd.
31815 May 1, 1979	"	"	"	"	Datewood Bldg. Inc.	1465	21	54,400	Canluade Lot 134 Saratoga Dr.
31855 May 2, 1979	"	"	"	"	Sigma Properties	1465	70	885,000	4 acs. Bateville Dr. also R/Way Paramount Ph.
31856 May 2, 1979	"	"	"	"	Billy Joe Thompson	1465	79	19,950	Lot 132 Crosby Cr.

INDIRECT or MORTGAGEE Index to Real Estate Mortgages -- Greenville County, S. C.

Open at Proper Tab according to First Letter or Letters of Name and refer to Buff Sub-Index sheet for page reference.

KEYS PRINTING CO.

FILE NUMBER DATE OF RECORD	MORTGAGEES FAMILY NAMES	GIVEN NAMES ABCDEFGHIJ	GIVEN NAMES KLMNO	GIVEN NAMES PQRSTUVWXYZ	MORTGAGORS	BOOK	PAGE	AMOUNT	BRIEF DESCRIPTION, LOCATION, ETC. (NOT WARRANTED)
31877 May 2, 1979	First	Federal S	& L Assn.		Glen W. Padgett	1465	90	27,600 ^{.00}	Horiz. Prop. Regime Unit 11-C McDaniel Hqts.
31877 May 2, 1979	"	"	"		Glen W. Padgett	1465	94	13,000 ^{.00}	Horiz. Prop. Regime Unit 12 D McDaniel Hqts.
31877 May 2, 1979	"	"	"		Joe Richard Simpler a General Partner	1465	98	41,400 ^{.00}	anon. Sub Lot 11 Strange Rd. 79-3581 Phase II
31951 May 2, 1979	"	"	"		Sigma Properties a Prop. Pts.	✓	✓	✓	fixtures - Wildwood Apts.
31921 May 2, 1979	"	"	"		Sigma Properties	1465	74		Subordination and Agreement for mtgs. see REM Sh. 1423 pg 883. & Sh. 1465 pg - 70
31919 May 2, 1979	"	"	"		Billie Joe Thompson et al	1465	82		mtg assigned to S.C. State Nursing Authority - for mtg see REM book 1465 pg. 77
32036 May 3, 1979	"	"	"		William J. Mida et al	1465	209	50,000 ^{.00}	Forec. Sec. II Lot 115 Hillsborough Dr.
32031 May 3, 1979	"	"	"		W. Donald Owens, et al	1465	224	80,000 ^{.00}	Lot W. Painsitt St.
32032 May 3, 1979	"	"	"		Allen L. Johnson, et al	1465	227	18,000 ^{.00}	Lot, Welcome View Dr.
32078 May 3, 1979	"	"	"		Susan M. Finckler	1465	242	14,900 ^{.00}	Horiz. Prop. Regime Unit 27 McDaniel Hqts.
32096 May 3, 1979	"	"	"		Robert N. Vaughan, Jr.	1465	250	23,522 ^{.98}	Lot 57 Louie Ave. see REM book 1456 pg. 281 Refer lot 3 Cambridge - for mtg. Book 1390 pg. 402
32101 May 3, 1979	"	"	"		Jimmy M. Bridger, et al	1465	237		Subordination for mtg. see REM Horiz. Prop. Regime
32116 May 3, 1979	"	"	"		Harold E. Heider	1465	228		
32153 May 4, 1979	"	"	"		Judith A. Dilts	1465	311	18,500 ^{.00}	Unit 2 E McDaniel Hqts.

INDIRECT or MORTGAGEE Index to Real Estate Mortgages - Greenville County, S. C.

8-N
()

Open at Proper Tab according to First Letter or Letters of Name and refer to Buff Sub-Index sheet for page reference.

KEYS PRINTING CO.

FILE NUMBER	MORTGAGEES FAMILY NAMES	GIVEN NAMES ABCDEFGH	GIVEN NAMES IJKLMNO	GIVEN NAMES PQRSTUWXYZ	MORTGAGORS	BOOK	PAGE	AMOUNT	BRIEF DESCRIPTION, LOCATION, ETC. (NOT WARRANTED)
32164 May 4, 1979	First	Federal S	& L Assn.		James Edwin Bennett Antecostal Church, Sycos.	1465	318	25,000	Al. Chick sup. 20. Lot 3 Sheer - Bushy Creek
32163 May 4, 1979	"	"	"		Emmanuel Temple	1465	322	80,000	Brookwood, Sontt 2nd Lots 91 & Pt. 92 Sontt Dr., Devinger Place, sec. 9
32179 May 4, 1979	"	"	"		William E. Smith, 2nd M & J Bldg's.	1465	343	56,800	Lot 167 Windward Way Brentwood
32291 May 4, 1979	"	"	"		Sara E. Madden	1465	394	12,708	Lot 182 ment, Dr., Stair. Prop. Regime
32280 May 4, 1979	"	"	"		Lary Wilkins, the a pt.	1465	398	60,000	Unit 3 - E. Town Park Forest, Paris mt. 20. Lot 25 Duddle Lane Stratford
32226 May 4, 1979	"	"	"		Devinger Road Land Co.	1465	445		Subordination Agreement - for mtg. see Rem Bk. 1445 pg. 387 and 1464 pg. 201
32335 May 7, 1979	"	"	"		Merlier Co., Inc. inc.	1465	453	57,200	Lustic Eats. Lot 27 muscadine Dr.
32341 May 7, 1979	"	"	"		George O. Shields, the the	1465	464	55,600	Knollwood, Hgt. Sec. II Lot 44 Stail in, Sec. 2
32444 May 7, 1979	"	"	"		Stanley J. Scholmer the	1465	481	37,950	Lot 26 Bereg Forest Devinger Place, sec. 7
32451 May 7, 1979	"	"	"		George E. Moppin	1465	499	45,144	Lot 17 Richfield Terrace H. 781. Lot 4 Southland one
32360 May 7, 1979	"	"	"		Frank J. Espey a.s.c. the pt.	1465	511	100,000	For Orig. mtg. See Rem Bk. 1456 For mtg. see Rem Bk. 1483 pg. 502
32363 May 7, 1979	"	"	"		Pebblepart, Ltd.	1465	643		Release lot 156 Pebble Creek Ph. I For mtg. see Rem Bk. 1456 pg. 565
32504 May 7, 1979	"	"	"		American Realty, Inc. the	1465	646		Release lot 14 Conelude I
May 8, 1979	"	"	"		Robert A. Hester, Jr.	1465	666	38,000	Lot 72 Conelude I

INDIRECT or MORTGAGEE Index to Real Estate Mortgages -- Greenville County, S. C.

Open at Proper Tab according to First Letter or Letters of Name and refer to Buff Sub-Index sheet for page reference.

KEYS PRINTING CO.

FILE NUMBER DATE OF RECORD	MORTGAGEES FAMILY NAMES	GIVEN NAMES ABCDEFGHIJ	GIVEN NAMES JKLMNOPQ	GIVEN NAMES RSTUVWXYZ	MORTGAGORS	BOOK	PAGE	AMOUNT	BRIEF DESCRIPTION, LOCATION, ETC. (NOT WARRANTED)
32502 May 8 1979	First	Federal	& L Assn.		<i>inc.</i> Better Home of Greenville	1465	674	61,600	Apple Creek Sec. 1 Lot 159 Roberts Rd.
32501 May 8 1979	"	"	"	"	Hamlett Bldg. <i>inc.</i>	1465	681	72,000	Apple Creek Pt. 1 Lot 128 Hopkin John Lane
32514 May 8 1979	"	"	"	"	<i>inc.</i> Kliner J. Schuerman	1465	688	88,000	Jerome W. Jones Pine Estate Sec. 2 St. lots 35 + 36 + lot 37
32515 May 8 1979	"	"	"	"	W. Lynn Smith, <i>inc.</i>	1465	692	72,900	Lot Fairview one.
32523 May 8 1979	"	"	"	"	Bryson Steam Electric <i>Co. Inc.</i>	1465	700	15,000	Lot 14 Washington ave.
32536 May 8 1979	"	"	"	"	Benjamin J. Machbanks,	1465	719	25,500	6.52 ac. Shuffletown Rd.
32591 May 8 1979	"	"	"	"	Archie Jones, <i>inc.</i>	1465	724	22,118	High. Prop. Regime Unit 39 The Highlands
32594 May 8 1979	"	"	"	"	Bruce C. Bishop	1465	735	38,350	Lot 38 Forestdale
32632 May 8 1979	"	"	"	"	N. D. Nelson, <i>inc.</i>	1465	783	35,727	River Downs Lot 50 Hockney Rd.
32503 May 8 1979	"	"	"	"	Joseph C. Correll, <i>inc.</i>	1465	787	60,000	Deverger Place Sec. 5 Lot 130 Roslund Lane
32517 May 8 1979	"	"	"	"	Deverger Road Land Co. <i>apt.</i>	1465	743		Deverger Rd. 1424 pg 798 Release lot 131 Deverger
32662 May 9 1979	"	"	"	"	James Howard Serial <i>apt.</i>	1465	848	48,800	Green Sec. III Lot 111 Gladsworth Dr. Wellington
32726 May 8 1979	"	"	"	"	Ichiro Iwama, <i>apt.</i>	1465	870	58,000	Lot Cor. M. S. Carter + Dryal Av.
32735 May 7 1979	"	"	"	"	Charles Raymond Hentch, <i>apt.</i>	1465	874	50,400	Forest Lot 60 Meredith Ln. Henderson
32748 May 7 1979	"	"	"	"	John M. Brochowski, <i>apt.</i>	1465	878	47,200	Forest Sec. II Lot 138 Cannon Cr. Pine Brook
32784 May 10 1979	"	"	"	"	Timothy M. Kennedy	1465	965	41,800	<i>apt.</i> Lot 22 + pt. lot 21 N. Arundale

INDIRECT or MORTGAGEE Index to Real Estate Mortgages -- Greenville County, S. C.

8-0
()

Open at Proper Tab according to First Letter or Letters of Name and refer to Buff Sub-Index sheet for page reference.

KEYS PRINTING CO.

FILE NUMBER DATE OF RECORD	MORTGAGEES FAMILY NAMES	GIVEN NAMES ABCDEFGH	GIVEN NAMES IJKLMNO	GIVEN NAMES PQRSTUVWXYZ	MORTGAGORS	BOOK	PAGE	AMOUNT	BRIEF DESCRIPTION, LOCATION, ETC. (NOT WARRANTED)
32827 May 10, 1979	First	Federal S	& L Assn.		Randy R. Greenwood, ^{etd}	1465	969	45,464 ^{.06}	Carter's Grove Sec II Lot 42 Westover Place
32831 May 10, 1979	"	"	"		Edward C. Davis ^{etd}	1466	5	43,700 ^{.00}	Plots. Sec II Lot 54 Co. White St. Sunset
32826 May 10, 1979	"	"	"		Robert J. Weems, ^{etd}	1466	9	55,000 ^{.00}	Ests. Sec A Lot 102 Limbico Rd. Home
32886 May 10, 1979	"	"	"		Narinder K. Dood ^{etd}	1466	25	43,816 ^{.18}	Brookside Sec III Lot 86 Meadowbrook Dr.
32953 May 11, 1979	"	"	"		Preferred Home Inc. S.C. Ltd. Pcs.	1466	89	51,700 ^{.00}	Coak Hills Lot 128 Fieldstone Place
32954 May 11, 1979	"	"	"		Shubert, Ltd. S.C. Ltd. Pcs.	1466	95	374,200 ^{.00}	Creed Pt. IV 21.8acs. + 5.714acs. Shubert
32985 May 11, 1979	"	"	"		Shubert, Ltd.	1466	99	125,000 ^{.00}	Creed Pt. IV 21.8acs. + 5.714acs. Shubert
33011 May 11, 1979	"	"	"		Martha W. Greene Inc.	1466	112	20,000 ^{.00}	Lane .59acs. apple Blossom avenue Park
33023 May 11, 1979	"	"	"		Jeffco Enterprises S.C. Pcs.	1466	149	36,750 ^{.00}	Lot 146 Marlow Lane Sec III
33052 May 11, 1979	"	"	"		Nelson & Putman Inc.	1466	164	73,600 ^{.00}	Lot 80 Holly see Pt. I
33057 May 11, 1979	"	"	"		William J. Robertson Inc.	1466	184	63,000 ^{.00}	Lot 32 Shubert Brentwood
33137 May 11, 1979	"	"	"		James Larry Bld's. etd	1466	200	34,800 ^{.00}	Lot 174 ment Dr., Sec. 4 "Sugar Creek" map 6
33137 May 14, 1979	"	"	"		C. Bruce Buchanan	1466	247	55,000 ^{.00}	Lot 370 Cliffwood Ct. "Cardinal Pt."
33130 May 14, 1979	"	"	"		Larry A. Lewis etd Shubert & Dev. Inc.	1466	251	25,600 ^{.00}	Lot 28 Cardinal Dr. Creed Pt. I
33148 May 14, 1979	"	"	"		Key Bld's. a Div. of Key	1466	255	64,000 ^{.00}	Lot 153 Roberts Rd. Shubert Conlbrake I
May 14, 1979	"	"	"		Thomas A. Bridges	1466	263	44,900 ^{.00}	Lot 89 Crown Point Ct.

INDIRECT or MORTGAGEE Index to Real Estate Mortgages -- Greenville County, S. C.

Open at Proper Tab according to First Letter or Letters of Name and refer to Buff Sub-Index sheet for page reference.

KEYS PRINTING CO.

FILE NUMBER DATE OF RECORD	MORTGAGEES FAMILY NAMES	GIVEN NAMES ABCDEFGH	GIVEN NAMES IJKLMNO	GIVEN NAMES PQRSTUVWXYZ	MORTGAGORS	BOOK PAGE	AMOUNT	BRIEF DESCRIPTION, LOCATION, ETC. (NOT WARRANTED)
33156 May 14, 1979	First	Federal S	& L Assn.		<i>etal</i> Marian J. Jones Jr. <i>inc.</i>	1466 267	42,250	<i>Percheron Pl. Heritage Lakes</i> Lot 98 Cor. Nachagore Ct. & Pebble Creek Ph. I
33153 May 14, 1979	"	"	"	"	Sumner Cooper Bldg.	1466 271	65,200	Lot 147 Hoppin John Lane Faulter Rd.
33149 May 14, 1979	"	"	"	"	George Oshields	1466 274	26,250	Lot, Cor. E. Georgia + Hwy Mtg. See Rem. Bk. 1444 pg. 322+287
33217 May 14, 1979	"	"	"	"	Devergen Road Land Co.	1466 362		Release lot 167 Devergen Pl. Sec 9
33274 May 15, 1979	"	"	"	"	Virgil L. Ballen, Sr.	1466 379	35,000	1.20 Acre in: Elhamy Rd. Rd.
33288 May 15, 1979	"	"	"	"	Clyde N. Browder <i>Jr.</i>	1466 391	33,750	Lot 18 & pt. lot 19 Old Buncombe
33280 May 15, 1979	"	"	"	"	E. Van De Briend <i>etal</i>	1466 394	50,100	Lot 113 Devergen Pl. Sec 4
33287 May 15, 1979	"	"	"	"	Bruce C. Bollinger <i>etal</i>	1466 426	50,800	Meadows Lot 22 Rising Sun Ct.
33297 May 15, 1979	"	"	"	"	Ralph E. Madden <i>etal</i>	1466 434	39,500	Forest Lot 79 Prayer Rd. Avondale
33295 May 15, 1979	"	"	"	"	Donald Allen Simmons <i>Jr.</i>	1466 438	60,000	Devergen Lot 98 Bonbrun Ln. Suxel For mtg. see Rem. Bk. 1452 pg. 782
33396 May 15, 1979	"	"	"	"	Premier Investment Co. a.s.c. Ltd. pto.	1466 552		Release lot 113 Devergen Pl. Sec 4 For mtg. see Rem. Bk. 1452 pg. 502
33374 May 15, 1979	"	"	"	"	Pebblepart Ltd. a.s.c. Ltd. pto.	1466 556		Release lot 128 Pebble Creek Ph. I For mtg. see Rem. Bk. 1452 pg. 502
33443 May 15, 1979	"	"	"	"	Pebblepart Ltd. <i>etal</i>	1466 557		Release lot 32 Pebble Creek Ph. I Jaysons Hgts.
33449 May 16, 1979	"	"	"	"	Samuel V. Sigandtt <i>etal</i>	1466 573	54,400	Lot 17 Velma Dr. Mountainbrook
33499 May 16, 1979	"	"	"	"	Dennis W. Burden <i>etal</i>	1466 597	47,000	Lot 45 Crosscreek Lane
33499 May 16, 1979	"	"	"	"	Howard Arthur Sella <i>etal</i>	1466 617	50,000	Lot 137 Merinfelds H.

INDIRECT or MORTGAGEE Index to Real Estate Mortgages -- Greenville County, S. C.

8-P
()

Open at Proper Tab according to First Letter or Letters of Name and refer to Buff Sub-Index sheet for page reference.

KEYS PRINTING CO.

FILE NUMBER	MORTGAGEES FAMILY NAMES	GIVEN NAMES ABCDEFGH	GIVEN NAMES IJKLMNO	GIVEN NAMES PQRSTUWXYZ	MORTGAGORS	BOOK	PAGE	AMOUNT	BRIEF DESCRIPTION, LOCATION, ETC. (NOT WARRANTED)
33575 May 16, 1979	First	Federal S	& L Assn.		Calvin N. Cox et al	1466	634	.00	Apple creek Mt
33576 May 16, 1979	"	"	"		Alas J. Munroe et al	1466	644	61,600	Lot 150 Stallings Rd.
33573 May 16, 1979	"	"	"		W. Sanford Wells	1466	653	6,700	Lot 24 Chick sep Mt
33585 May 16, 1979	"	"	"		W.D. Garbousha	1466	725	42,029	Center Stone Lot 41 Westover Place
33652 May 17, 1979	"	"	"		" "	1466	725		Release lot 120 Forest St. wood Sec. 7. For mtg. see REm. bk. 1311 Pg. 745. covered mtg. bk. 1369 Pg. 170
33667 May 17, 1979	"	"	"		Ambrose W. Sitteroff et al	1466	735	58,050	Lot 7 = 1.63 Acre
33668 May 17, 1979	"	"	"		Adger J. Watson et al	1466	768	8,000	& Future Dev. Lot 126 Cor. Old Burnsville Rd
33750 May 17, 1979	"	"	"		Chris J. Reimer	1466	774	19,500	Lot "See for Chris Reimer"
33754 May 17, 1979	"	"	"		John Balt Culbertson et al	1466	803	27,950	Lot Old Augusta Rd.
33760 May 17, 1979	"	"	"		Mark A. Jullin et al	1466	826	41,600	Bray 304 Run Lot 129 Newington Green
33540 May 16, 1979	"			4-30-81 # 30422	Eugene Anglin Set BK 73-1777	1466	746		For mtg. see REm. bk. 1243 pg. 327 Release lot, Emity Lane
33540 May 16, 1979	"				Lloyd R. Williams, et al	Deed Book	1102	599	Real Prop. Agree.
33540 May 16, 1979	"			4-17-80 # 30726	Regis C. Bix et al Set BK 70-737	Deed Book	1102	600	Real Prop. Agree.
33909 May 16, 1979	"				John E. Shumate, et al	Deed Book	1102	601	Real Prop. Agree.
33912 May 18, 1979	"				Chris J. Reimer et al	1466	932		For mtg. see REm. bk. 1466 pg. 774 Mtg. assign. S.C. State Housing Authority
33912 May 18, 1979	"				John Balt Culbertson	1466	949		For mtg. see REm. bk. 1466 pg. 803 Mtg. assign. S.C. State Housing Authority

INDIRECT or MORTGAGEE Index to Real Estate Mortgages -- Greenville County, S. C.

Open at Proper Tab according to First Letter or Letters of Name and refer to Buff Sub-Index sheet for page reference.

KEYS PRINTING CO.

FILE NUMBER DATE OF RECORD	MORTGAGEES FAMILY NAMES	GIVEN NAMES ABCDEFGHIH	GIVEN NAMES IJKLMNO	GIVEN NAMES PQRSTUWXYZ	MORTGAGORS	BOOK	PAGE	AMOUNT	BRIEF DESCRIPTION, LOCATION, ETC. (NOT WARRANTED)
33812 May 18 1979	Först	Federal S	& L Assn.		<i>Inc.</i> Foothills Delta P.	1466	871	68,800 ⁰⁰	Holly near Mt. II Lot 75 Plantation Dr., see Mt. II Sec. I
33808 May 18 1979	"	"	"	"	<i>Inc.</i> Foothills Delta P.	1466	875	68,800 ⁰⁰	Lot 76 Plantation Dr. Holly
33806 May 18 1979	"	"	"	"	<i>Inc.</i> Jefferson L. Cobb	1466	899	40,000 ⁰⁰	Lot 182 Heritage Lake Heritage Lake
33821 May 18 1979	"	"	"	"	Nabil Hamouche	1466	911	43,500 ⁰⁰	Lot 96 Andalusian Trail Quail Esty. Sec. D
33805 May 18 1979	"	"	"	"	James B. Poge, <i>Inc.</i>	1466	915	58,000 ⁰⁰	Lot 425 Lumber Rd. Spring Prop. Begins
33817 May 18 1979	"	"	"	"	Joseph J. Nannullo	1466	928	24,400 ⁰⁰	Unit 3 D McDaniel Hgts. Methuen, Sec. II
33825 May 18 1979	"	"	"	"	David A. Pass, <i>Inc.</i>	1466	935	33,200 ⁰⁰	Lot 15 La Juan Dr. Lee East
33848 May 18 1979	"	"	"	"	Larry M. Adams, <i>Inc.</i>	1466	920	40,300 ⁰⁰	Lot 16 Lee Rd. Huntington
33848 May 18 1979	"	"	"	"	John W. Roberts, <i>Inc.</i>	1466	954	80,000 ⁰⁰	Lot 44 Hilltop Way Spring Prop. Begins
33847 May 18 1979	"	"	"	"	Michael Ross, <i>Inc.</i>	1466	958	23,250 ⁰⁰	Unit 10 C McDaniel Hgts. Lee Rd.
33963 May 18 1979	"	"	"	"	Larry Wayne Richardson, <i>Inc.</i>	1466	971	135,000 ⁰⁰	Part, Spring, Abney rd. Mt. Kilwood, Sec. 5
33900 May 18 1979	"	"	"	"	Charles M. Driess, <i>Inc.</i>	1466	979	60,000 ⁰⁰	Lot 44 Brookman Dr. Linsethair Sec. 5
33900 May 18 1979	"	"	"	"	David L. Perkins	1466	983	50,350 ⁰⁰	Lot 716 Linwood Dr. Living & fence easement
33937 May 18 1979	"	"	"	"	Frank James Rice	1467	18	50,000 ⁰⁰	Lot 118 Mt. II Old Heritage Sec. I
33951 May 18 1979	"	"	"	"	Kenneth L. Carlson	1467	25	40,000 ⁰⁰	Lot 442 Crossfields Rd. Heritage Lake
33951 May 18 1979	"	"	"	"	Henry P. Dougherty, <i>Inc.</i>	1467	41	45,000 ⁰⁰	Lot 57 Hainesville

INDIRECT or MORTGAGEE Index to Real Estate Mortgages -- Greenville County, S. C.

8-9

Open at Proper Tab according to First Letter or Letters of Name and refer to Buff Sub-Index sheet for page reference.

KEYS PRINTING CO.

FILE NUMBER DATE OF RECORD	MORTGAGEES FAMILY NAMES	GIVEN NAMES ABCDEFGH	GIVEN NAMES IJKLMNO	GIVEN NAMES PQRSTUVWXYZ	MORTGAGORS	BOOK PAGE	AMOUNT	BRIEF DESCRIPTION, LOCATION, ETC. (NOT WARRANTED)
33946 May 18 1979	First	Federal S	& L Assn.		^{etal} Rayland J. Maynard	1467 29	99,950	Lot 125-A Stenhouer Dr.
33952 May 18 1979	"	"	"		David W. Davidson	1467 48	18,900	Lot 2
33973 May 21 1979	"	"	"		^{etal} Charles S. Major, Jr.	1467 81	50,000	Lot Brookside way Oak Forest
33976 May 21 1979	"	"	"		William M. Cantrell	1467 88	27,000	Lot 10 Oak Forest Dr., Westwood South, auptn. 2.
33979 May 21 1979	"	"	"		Jud a. Blackwell	1467 96	25,900	Lot 233 ashlawn Dr., Candle I
33980 May 21 1979	"	"	"		Edwin Dallenbach	1467 112	40,000	Lot 127 Kings mtn. Rd. Forest, sec. I
34010 May 21 1979	"	"	"		^{etal} Ronald S. Garden	1467 116	73,200	Lot 13 Heatherbrook Rd. "Sugar creek"
34074 May 21 1979	"	"	"		^{etal} William K. Thompson	1467 120	70,000	Lot 381 Sugar creek Lane Horiz. Prop. Begins
34073 May 21 1979	"	"	"		^{inc.} Norman P. Berardinelli	1467 150	29,900	Unit 26 Highlands
34075 May 21 1979	"	"	"		^{etal} Betty Nancy Dille	1467 158	49,600	Lot 186 Coach Hills Dunwoody Pl. sec. 7
34077 May 21 1979	"	"	"		William E. Smith	1467 170	57,850	Lot 142 Bloomfield, et. Stable creek, Pt. I
34073 May 21 1979	"	"	"		^{etal} Jimmy L. Steadens	1467 174	71,300	Lot 154 Roberts Rd., Dunwoody Pl. sec. 7
34079 May 21 1979	"	"	"		William E. Smith	1467 177	52,850	Lot 143 Bloomfield, et.
	"	"	"		W. D. Garbrough	1467 246		Release lot 98 Dorreston road Sec 7 for mtg. see Rem. Bk. 124 pg. 745 & Dorreston mtg. 1367 pg. 170
	"	"	"		"	1467 246		

(over)

INDIRECT or MORTGAGEE Index to Real Estate Mortgages - Greenville County, S. C.

Open at Proper Tab according to First Letter or Letters of Name and refer to Buff Sub-Index sheet for page reference.

KEYS PRINTING CO.

FILE NUMBER DATE OF RECORD	MORTGAGEES FAMILY NAMES	GIVEN NAMES ABCDEFGH	GIVEN NAMES IJKLMNO	GIVEN NAMES PQRSTUVWXYZ	MORTGAGORS	BOOK PAGE	AMOUNT	BRIEF DESCRIPTION, LOCATION, ETC. (NOT WARRANTED)
34105 On Aug 21, 1979	First	Federal S	& L Assn.		Frank Lewis Rice	1467 250		For mty. see REM Bk. 1197 pg. 181 Kilham pt. lot 2, Chick Springs Rd.
34114 May 21, 1979	"	"	"	"	W. D. Garbrough	1467 254		Release lot 112 Corvettu work see 7 for mty. see REM Bk. 1311 pg. 745 & Corvettu mty. 1369 pg. 170
34236 May 22, 1979	"	"	"	"	Frank J. Zabony, Jr	1467 380		For mty. see REM Bk. 1295 pg. 651 Release pt. lot 155 Bellingham East
34192 May 22, 1979	"	"	"	"	James M. Malmaker	1467 256	23,280	Horiz. Prof. Regime Unit 11 - D Mc Danill Hqts.
34192 May 22, 1979	"	"	"	"	Jerry B. Blair, Sr	1467 266	18,900	Horiz. Prof. Regime Unit 7 - C Mc Danill Hqts.
34174 May 22, 1979	"	"	"	"	Meraldine Garnette	1467 277	17,800	Horiz. Prof. Regime Unit 12 - C Mc Danill Hqts.
34259 May 22, 1979	"	"	"	"	Ronald J. Clement	1467 326	24,000	Bll. A Lot 12 Augusta Ct.
34273 May 22, 1979	"	"	"	"	Ralph E. Madden, Sr	1467 354	39,500	For orig. mty. see REM Bk. 1464 Pg. 464 Lot 79 Pryor Rd. & Quendale Forest
34297 May 23, 1979	"	"	"	"	Walker D. Birdsong a.s.c. ltd. 1970	1467 394	52,500	Re-Record Lebble creek Pt. II Lot 25 Talltree Lane
34392 May 23, 1979	"	"	"	"	Lebbleport, Ltd.	1467 411	374,200	Re-Record 31.0 ac. + 5.714 ac. Stallings Rd. Lebble creek Pt. IV. For orig mty. see REM Bk. 1466 Pg. 95
34397 May 23, 1979	"	"	"	"	Lebbleport, Ltd.	1467 415	125,000	less Pt. 6 tracts Lebble creek Hillside Hqts.
34441 May 23, 1979	"	"	"	"	Mary R. McDonald	1467 430	16,500	Lot 28 Hillside Dr. see Orchard census
34441 May 23, 1979	"	"	"	"	James A. Westmoreland	1467 438	33,246	Lot 220 Fairlawn Dr.

INDIRECT or MORTGAGEE Index to Real Estate Mortgages - Greenville County, S. C.

8-R
()

Open at Proper Tab according to First Letter or Letters of Name and refer to Buff Sub-Index sheet for page reference.

KEYS PRINTING CO.

FILE NUMBER DATE OF RECORD	MORTGAGEES FAMILY NAMES	GIVEN NAMES ABCDEFGHIJ	GIVEN NAMES JKLMNO	GIVEN NAMES PQRSTUVWXYZ	MORTGAGORS	BOOK	PAGE	AMOUNT	BRIEF DESCRIPTION, LOCATION, ETC. (NOT WARRANTED)
34462 May 24, 1979	First	Federal S	& L Assn.		Richard Powell <i>star</i>	1467	499	.10 9,285	Monticello ave. Glen Home Rd. Lot 73 Cor. McAdoo + Rd.
34485 May 24, 1979	"	"	"	"	Mark W. Bridges <i>star</i>	1467	521	.00 35,150	.92 acs. Dunham Bridge East Ct. Lee East Rd. lot 2 E. Lee Rd. & Lee
34506 May 24, 1979	"	"	"	"	Richard D. Frye <i>star</i>	1467	539	.00 40,300	
34523 May 24, 1979	"	"	"	"	Jesse L. Nantley <i>star</i>	1467	566	.00 34,800	Lot 83 Ellendale II
34523 May 24, 1979	"	"	"	"	Mark Massingill <i>star</i>	1467	574	.00 52,750	Lot 23 Old Mill Ests. Holly Hill Sec. III-2
34585 May 24, 1979	"	"	"	"	William D. Vance <i>star</i>	1467	645	.00 70,000	Lot 128 Holly Park Dr. In acs
34586 May 24, 1979	"	"	"	"	Francis W. Nager <i>star</i>	1467	631	.00 5,000	Lot 59 Jar Blvd. Jar Mtg. see Rem. Sh. 1426 pg. 682 Release lot 59 Jar Blvd.
34580 May 24, 1979	"	"	"	"	Phillip S. Webb <i>star</i>	1467	635	.00	
34596 May 25, 1979	"	"	"	"	Benny Joe Williamson <i>star</i>	1467	652	.00 39,100	11.85 acs. Butler St. Taxcraft, see 1
34590 May 25, 1979	"	"	"	"	Ernest E. Coleman <i>star</i>	1467	660	.00 60,000	Lot 12 Heatherwood Rd. Shenwood Forest
34662 May 25, 1979	"	"	"	"	Dorothy Lee Kelly <i>star</i>	1467	688	.00 16,500	Lot 185 Nottingham Rd. Little Creek Ch. 1
34705 May 25, 1979	"	"	"	"	John S. Adams Jr. <i>star</i>	1467	714	.00 60,000	Lot 182 Applewood Lane Ellendale, Sec. II
34753 May 25, 1979	"	"	"	"	Daniel E. Hughes <i>star</i>	1467	749	.00 48,000	Lot 45 Wycombe Dr., Northgate
34760 May 25, 1979	"	"	"	"	David J. Kuykendall <i>star</i>	1467	793	.00 40,000	3 lots E. avendale Dr. Home Ests.
34778 May 25, 1979	"	"	"	"	Jemple Wood <i>star</i>	1467	807	.00 45,000	Lot 407 Pindick Rd., Halloway Hgts.
34777 May 25, 1979	"	"	"	"	Philip R. Huntley <i>star</i>	1467	813	.00 57,600	Lot 1 V. lot 6 Allamant Rd.

INDIRECT or MORTGAGEE Index to Real Estate Mortgages - Greenville County, S. C.

Open at Proper Tab according to First Letter or Letters of Name and refer to Buff Sub-Index sheet for page reference.

KEYS PRINTING CO.

FILE NUMBER DATE OF RECORD	MORTGAGEES FAMILY NAMES	GIVEN NAMES ABCDEFGHIH	GIVEN NAMES IJKLMNO	GIVEN NAMES PQRSTUVWXYZ	MORTGAGORS	BOOK	PAGE	AMOUNT	BRIEF DESCRIPTION, LOCATION, ETC. (NOT WARRANTED)
34776 May 25, 1979	First	Federal S	& L Assn.		Billy L. Padgett, <i>tlar</i>	1467	823	32,000 ^{.00}	East Lake Lot 75176 W. Guile ave.
34771 May 25, 1979	"	"	"		Constance S. Driffith, <i>tlar</i>	1467	848	81,200 ^{.00}	Holly see sec. III Lot 94 Red Oak Ct. Plantation Dr.
34768 May 25, 1979	"	"	"		Arthur Hutson	1467	855	36,000 ^{.00}	Chambers Est. sec. 2 Lot 428 Pinhook Rd.
34713 May 25, 1979	"	"	"		Michael J. D. Kelly, <i>tlar</i>	1467	891	40,000 ^{.00}	Pinhook Rd. sec. II Lot 8 Sincagne Dr.
34820 May 25, 1979	"	"	"		Samuel S. Henry, <i>tlar</i>	1467	902	28,850 ^{.00}	4 lots Franjo St. Sec. 4 W
34851 May 25, 1979	"	"	"		James Lindy Pichell	1467	921	51,750 ^{.00}	Lot W31 Whippoorwill Bishop note
34858 May 25, 1979	"	"	"		Roy M. Spurgeon, <i>tlar</i>	1467	948	29,000 ^{.00}	Lot 47 Leake St.
34852 May 25, 1979	"	"	"		Hans Peter Daly	1467	955	46,400 ^{.00}	Sec. 1 Lot 13 Forester woods
33959 May 25, 1979	"	"	"		Chris J. Klimmer	1467	974		Re-Record Mortgage to S.C. State Housing authority. For inty. see R64
"	"	"	"		"	1467	974		Re-Record Sts. 1466 Pg. 774 & 1467 Pg. 971
34881 May 25, 1979	"	"	"		Chris J. Klimmer	1467	971	19,500 ^{.00}	Re-Record For inty. see R64 St. 1466 Pg. 774. Lot, survey for Chris Klimmer
"	"	"	"		"	1467	971		Re-Record
34861 May 29, 1979	"	"	"		David W. Brady, <i>tlar</i>	1468	18	33,500 ^{.00}	Drulle St. Lot 7 1/2 Pt. lot 8 Curleton St.
34958 May 29, 1979	"	"	"		M. Stacy Lanier, <i>tlar</i>	1468	22	59,000 ^{.00}	Forester woods Sec. 7 Lot 71 Pigeon Point
34962 May 29, 1979	"	"	"		Dois Ann Norgis	1468	28	27,886 ^{.04}	Dennis Est. sec. 1 Lot 14 Beaufair Dr.
35052 May 29, 1979	"	"	"		Henry Berry, Jr. <i>tlar</i>	1468	40	52,250 ^{.00}	Quill Est. Mauldin Lot 36 Old Mill Rd.

INDIRECT or MORTGAGEE Index to Real Estate Mortgages - Greenville County, S. C.

(8-5)

Open at Proper Tab according to First Letter or Letters of Name and refer to Buff Sub-Index sheet for page reference.

KEYS PRINTING CO.

FILE NUMBER DATE OF RECORD	MORTGAGEES FAMILY NAMES	GIVEN NAMES ABCDEFGH	GIVEN NAMES IJKLMNO	GIVEN NAMES PQRSTUVWXYZ	MORTGAGORS	BOOK	PAGE	AMOUNT	BRIEF DESCRIPTION, LOCATION, ETC. (NOT WARRANTED)
35053 May 29, 1979	First	Federal S	& L Assn.		^{Star} James John Schopmeyer	1468	76	.76	Linndale acres
35206 May 30, 1979	"	"	"	"	^{to JTB} Devenge Real Land Co.	1468	327	24,639	Lot 31 Saline Ct.,
35100 May 30, 1979	"	"	"	"	"	1468	327		Release lot 144 Devenge Pl. Sec 9 304 mtg. acc R. Em Bk. 1424 pg 798 + Bk. 1445 pg. 387
35102 May 30, 1979	"	"	"	"	Bena M. Davis	1468	163	159,000	one. Pl. lots 24125 McDaniel
35164 May 30, 1979	"	"	"	"	Chauncey W. Wood ^{Star} ^{Compbell, Star}	1468	173	45,850	Lot 11 Bready creek ridge
35173 May 30, 1979	"	"	"	"	George Anthony ^{Star}	1468	183	58,200	Lot 4 McDaniel, one.
35141 May 30, 1979	"	"	"	"	Daniel George Simpson	1468	194	41,800	Bank Blower Dudson Lot 62 Longmeadow Rd.
35195 May 30, 1979	"	"	"	"	Ronald Eugene Shockley ^{Star}	1468	204	10,000	arch st. Lot 11 Cor. Lindleton Rd. +
35199 May 30, 1979	"	"	"	"	Orvin G. Harris	1468	227	51,500	Lot 93 Conduche I Woodlands Hills
35187 May 30, 1979	"	"	"	"	Hugh A. Hawkins	1468	231	32,800	Lot 7 Ridgewood Dr., Coalmont H. Sec IV Sellsington
35254 May 30, 1979	"	"	"	"	Don C. Posey, ^{Star}	1468	234	40,400	Lot 84 Cor. Brookman Dr. + Hillsbrook Rd. Sellsington
35418 May 30, 1979	"	"	"	"	John D. Holly, ^{Star}	1468	290	58,000	Lot 16 Cor. Conduche Rd. +
35391 May 31, 1979	"	"	"	"	Willie J. Dr. ^{Star} Green	1468	466		Mod. + assumption agreement with Release - for mtg. acc Rem Bk. 1024 page 196 Mtg. acc Rem Bk. 1455 pg. 212
35286 May 31, 1979	"	"	"	"	Jim Vaughn Associates ^{Star}	1468	518		Release lot 93 Conduche I Kinn Dours
	"	"	"	"	William A. Anderson, Jr.	1468	330	49,200	Lot 68 Hammett Rd.

INDIRECT or MORTGAGEE Index to Real Estate Mortgages -- Greenville County, S. C.

Open at Proper Tab according to First Letter or Letters of Name and refer to Buff Sub-Index sheet for page reference.

KEYS PRINTING CO.

FILE NUMBER DATE OF RECORD	MORTGAGEES FAMILY NAMES	GIVEN NAMES ABCDEFGHIJ	GIVEN NAMES KLMNO	GIVEN NAMES PQRSTUVWXYZ	MORTGAGORS	BOOK	PAGE	AMOUNT	BRIEF DESCRIPTION, LOCATION, ETC. (NOT WARRANTED)
35283 May 31, 1979	First	Federal S	& L Assn.		<i>etal</i> R. Charles Anderson	1468	353	62,400 ^{.00}	Little creek Pt. I Lot 31 Honey Bee Lane
35321 May 31, 1979	"	"	"		Donna D. Smith	1468	393	46,000 ^{.00}	Wolfe Hill Lot 8 Wilson Rd.
35326 May 31, 1979	"	"	"		<i>etal</i> Steven Gary Davis	1468	404	19,000 ^{.00}	Lot 54 Linnis ave. Imperial Hills
35337 May 31, 1979	"	"	"		Robert C. Whitmore	1468	411	33,000 ^{.00}	Lot 27 Walwood way Sec. 1
35339 May 31, 1979	"	"	"		<i>etal</i> Ronald J. Melanson	1468	418	4,000 ^{.00}	Lot 9 Palmetto Downs Broadleaf Forest
35400 May 31, 1979	"	"	"		<i>etal</i> Charles J. Zellmer, IV	1468	451	40,750 ^{.00}	Lot 16 Forestwood Dr. Huntington
35411 May 31, 1979	"	"	"		W. J. McQueen, <i>etal</i>	1468	468	98,000 ^{.00}	Lot 23 A Stratton Place Heritage Lakes
35422 Jun. 1, 1979	"	"	"		Dennis W. Cox, <i>etal</i>	1468	509	44,000 ^{.00}	Lot 125 Harness trail Gray Fox Run, Sec. 1
35433 Jun. 1, 1979	"	"	"		<i>etal</i> Lamar S. Summy, Jr.	1468	530	48,350 ^{.00}	Lot 155 Newington Green Lane
35438 Jun. 1, 1979	"	"	"		<i>etal</i> Ellen E. Christianson	1468	537	27,916 ^{.99}	Lot 78 1/2 Pt. lot 79 County Stratton Place
35439 Jun. 1, 1979	"	"	"		James E. McCutchen	1468	541	85,000 ^{.00}	Lot 64 Bridgerton Rd. Horig. Inf. Reserve
35462 Jun. 1, 1979	"	"	"		Bobby D. Ferguson	1468	589	25,900 ^{.00}	Unit 28 Highlands
35555 Jun. 1, 1979	"	"	"		Catherine J. Dixie, <i>etal</i>	1468	670	33,750 ^{.00}	Lot A N Dr. Re-Record
35624 Jun. 1, 1979	"	"	"		Hugh A. Hawkins	1468	721	32,800 ^{.00}	Lot 7 Ridgewood in Woodland Hills For orig. mtg. see Gen. Bk. 1468 Pg. 231
35626 Jun. 1, 1979	"	"	"		Don C. Posey, <i>etal</i>	1468	724	40,400 ^{.00}	For orig. mtg. see Gen. Bk. 1468 Pg. 234. Lot 34 in Brookmore A. 2
"	"	"	"		"	1468	724		Re-Record
"	"	"	"		"	1468	724		Re-Record

INDIRECT or MORTGAGEE Index to Real Estate Mortgages — Greenville County, S. C.

8-T

KEYS PRINTING COMPANY, GREENVILLE, S. C.

Open at Proper Tab according to First Letter or Letters of Name and refer to Buff Sub-Index sheet for page reference.

()

FILE NUMBER DATE OF RECORD	MORTGAGEES FAMILY NAMES	GIVEN NAMES ABCDEFGHIJ	GIVEN NAMES JKLMNO	GIVEN NAMES PQRSTUVWXYZ	MORTGAGORS	BOOK	PAGE	Amount	BRIEF DESCRIPTION, LOCATION, ETC. (Not Warranted)
35621 June 1, 1979	First	Federal S	& L Assn.		Danny E. Ballou, et al	1468	738	28,900.00	No. 1 Lot 144 Chestnut Hills
35601 June 1, 1979	"	"	"	"	Hugh A. Hawkins	1468	692		Mtg. assigned S.C. State Housing Authority - for mtg. - see Rem Bk. 1468 pg. 231
35603 June 1, 1979	"	"	"	"	Deminger Road Land Co. ^{a pt.}	1468	720		for mtg. - see Rem Bk. 1424 pg. 298 Release lot 199 Deminger Pl. Sec 9 & Bk. 1445 pg. 387
35606 June 1, 1979	"	"	"	"	Don C. Posey, et al	1468	727		Mtg. assign. S.C. State Housing Authority - for mtg. - see Rem Bk. 1468 pg. 234 & 1468 pg. 724
35752 June 4, 1979	"	"	"	"	Ronald P. Carpenter, et al	1468	825	18,000.00	+ Gravel St. Lot 8 Cor. Washington ave.
35751 June 4, 1979	"	"	"	"	Alta Glenn Jackson, et al	1468	841	18,500.00	Faulkner fields Sec. 1 Lot 46 Robin Rd.
35770 June 4, 1979	"	"	"	"	George A. Briggs, et al	1468	845	60,000.00	Sugar creek sec. 1 Lot 40 Sugar creek Rd
35761 June 4, 1979	"	"	"	"	Eric M. Buhl, Jr., et al	1468	865	42,000.00	Deminger Place Sec. 4 Lot 57 Hedgewood Terrace
35759 June 4, 1979	"	"	"	"	Bob C. Duputh, et al	1468	917	60,000.00	Bl. 2 sec. III Lot 7 Pebble creek
35769 June 4, 1979	"	"	"	"	Jerry R. Wolff, et al	1468	936	44,000.00	Lot 38 & Pt. lot 29 Cor. Halden Thone Cr. & Halden Thone Lane
35817 June 4, 1979	"	"	"	"	James O. Farnsworth, et al	1468	964	46,800.00	Halden Thone Est. Sec. 1 Lot, R/W E. North St.
35813 June 4, 1979	"	"	"	"	Nictor N. Braten, et al	1468	970	35,600.00	Brook Forest Lot 140 Cannon Cr., Pine

INDIRECT or MORTGAGEE Index to Real Estate Mortgages — Greenville County, S. C.

KEYS PRINTING COMPANY, GREENVILLE, S. C.

Open at Proper Tab according to First Letter or Letters of Name and refer to Buff Sub-Index sheet for page reference.

FILE NUMBER DATE OF RECORD	MORTGAGEES FAMILY NAMES	GIVEN NAMES ABCDEFGH	GIVEN NAMES IJKLMNO	GIVEN NAMES PQRSTUVWXYZ	MORTGAGORS	BOOK	PAGE	Amount	BRIEF DESCRIPTION, LOCATION, ETC. (Not Warranted)
35770 Jun. 4 1979	First	Federal S & L Assn.			<i>etal</i> Martin D. Maghione	1469	56	54,209	Silver Creek est. Sugar Creek sec. I Lot 107 Cor. Sugar Creek
35750 Jun. 4, 1979	"	"	"		Richard Powell	1469	68	9,285	Foreign Mtg. see R & M BK. 1467 Pg. 47. Lot 23 Cor. McAdoo & Monticello ave. New Stone Pt
" "	"	"	"		" "	1469	68		Foreign Mtg. see R & M BK. 1448 pg 206 Release lot 90 Brookside Sec. 4
26049 June 5 1979	"	"	"		Donald E. Balty	1469	243		
35948 Jun. 5 1979	"	"	"		<i>etal</i> William A. Lantz Jr.	1469	80	22,500	Lot 7 Phillips Lane Allwood
35939 Jun. 5 1979	"	"	"		<i>etal</i> Tommy J. Whitlock	1469	121	26,800	Lot 606 Crofton Dr. Harris Prop. Regime
35939 Jun. 5 1979	"	"	"		Elizabeth Ann Parker	1469	126	40,000	Unit 16 c Briar Creek Haskellwood
35964 Jun. 5 1979	"	"	"		<i>Dr. etal</i> William C. Trammell	1469	142	45,905	Lot 8 Coral Dr. Sec. 1 "Lynna Pt."
35963 Jun. 5 1979	"	"	"		<i>etal</i> Stephen E. Taylor	1469	150	35,600	Lots 314 Lynna, Dr. Druid St. Home Ests.
35956 Jun. 5 1979	"	"	"		Barry R. Patson	1469	154	20,000	Lots 12 & 13 Y.Pt. lot 14
35958 Jun. 5 1979	"	"	"		Carl Bldg's. Inc.	1469	158	30,000	Lot
35962 Jun. 5 1979	"	"	"		<i>etal</i> Arthur J. King	1469	161	6,000	Lot 5 McParity St. Holliday Hills 9 near 4f.
35961 Jun. 5 1979	"	"	"		<i>etal</i> William R. Hindman	1469	165	37,714	Lot 471 Pt. lot 46 Lee Cr.
35962 Jun. 5 1979	"	"	"		Holly M. Jenkins	1469	169	55,900	Lot 133 Conclude T.
35962 Jun. 5 1979	"	"	"		Robert C. Namer, <i>etal</i>	1469	173	17,200	Lot 6 Jumper St. Brentwood
35969 Jun. 5, 1979	"	"	"		James Gary Bldg's. Inc.	1469	177	41,600	Lot 170 Ment Dr. Sec. 4

INDIRECT or MORTGAGEE Index to Real Estate Mortgages — Greenville County, S. C.

8-U

KEYS PRINTING COMPANY, GREENVILLE, S. C.

Open at Proper Tab according to First Letter or Letters of Name and refer to Buff Sub-Index sheet for page reference.

()

FILE NUMBER	MORTGAGEES	GIVEN NAMES	GIVEN NAMES	GIVEN NAMES	MORTGAGORS	BOOK	PAGE	Amount	BRIEF DESCRIPTION, LOCATION, ETC.
DATE OF RECORD	FAMILY NAMES	ABCDEFGH	IJKLMNO	PQRSTUVWXYZ					(Not Warranted)
35998 Jun. 5, 1979	First	Federal S	& L Assn.		<i>etal</i> James E. Johnston, III	1469	201	.00 43,200	<i>Est. Sec. 3</i> <i>Lot 279 Del Norte, Del Norte</i>
36048 June 5, 1979	"	"	"	"	<i>etal</i> Tommy J. Whitlock	1469	125		<i>Mtg. assign to S.C. State Housing Authority - for mtg. see Rem. Sh. 1469 pg. 121</i>
35784 June 4, 1979	"	<i>Cancelled</i> Donnie S. Inkerley		6.12.84 #	39207 Lot Bk. 85-1370 Robert E. Chapman <i>etal</i>	Deed Bk			<i>Real Prop. Agree.</i>
35784 June 4, 1979	"	<i>Cancelled</i> Donnie S. Inkerley		12-29-82 #	15803 Lot Bk 78-1989 John Wayne Cooper <i>etal</i>	Deed Bk			<i>Real Prop. Agree.</i>
35784 June 4, 1979	"	<i>Cancelled</i> Donnie S. Inkerley		4-19-84 #	52731 Lot Bk 85-037 <i>etal</i> Marvin E. Hayward	Deed Bk			<i>Real Prop. Agree.</i>
35784 June 4, 1979	"	<i>Cancelled</i> Donnie S. Inkerley		11-21-80 <i>Cancelled</i> Donnie S. Inkerley	#15751 Lot Bk 72-9064 Thomas M. Rhoads <i>etal</i>	Deed Bk			<i>Real Prop. Agree.</i>
35784 June 4, 1979	"	<i>Cancelled</i> Donnie S. Inkerley		5-16-86 #	37940 Lot Bk 94-1526 Paul B. Dickerson <i>etal</i>	Deed Bk			<i>Real Prop. Agree.</i>
35784 June 4, 1979	"	<i>Cancelled</i> Donnie S. Inkerley		6-2-81 #	33481 Lot Bk 74-303 C. Wayne Davenport <i>etal</i>	Deed Bk			<i>Real Prop. Agree.</i>
35784 June 4, 1979	"	<i>Cancelled</i> Donnie S. Inkerley		12-22-80 #	18415 Lot Bk 72-1581 Michael D. Stroud <i>etal</i>	Deed Bk			<i>Real Prop. Agree.</i>
35784 June 4, 1979	"	<i>Cancelled</i> Donnie S. Inkerley		5-31-90 #	26201 Lot Bk 119-877 Jolly B. Lance <i>etal</i>	Deed Bk			<i>Real Prop. Agree.</i>
35784 June 4, 1979	"	<i>Cancelled</i> Donnie S. Inkerley		10-7-83 #	11529 Lot Bk 82-1239 Donald C. Jumbly <i>etal</i>	Deed Bk			<i>Real Prop. Agree.</i>
35784 June 4, 1979	"	<i>Cancelled</i> Donnie S. Inkerley		6-1-81 #	33365 Lot Bk 74-281 Charles W. Thomason <i>etal</i>	Deed Bk			<i>Real Prop. Agree.</i>
36104 Jun. 6, 1979	"	"	"	"	Victor E. Sloan, <i>etal</i>	1469	255	.00 26,600	<i>Controversy sec. 10</i> <i>Lot 4 Sheffield Dr.</i>
36134 Jun. 6, 1979	"	"	"	"	Delmond F. Best <i>etal</i>	1469	263	.00 39,200	<i>Merlin Estate</i> <i>Lot 61 Blakely Dr.</i>
36133 Jun. 6, 1979	"	"	"	"	Richard J. Ashmore <i>etal</i>	1469	267	.62 32,242	<i>"Burgess Hills"</i> <i>Pl. lot 30 crescent cr.</i>

INDIRECT or MORTGAGEE Index to Real Estate Mortgages — Greenville County, S. C.

KEYS PRINTING COMPANY, GREENVILLE, S. C.

Open at Proper Tab according to First Letter or Letters of Name and refer to Buff Sub-Index sheet for page reference.

FILE NUMBER DATE OF RECORD	MORTGAGEES FAMILY NAMES	GIVEN NAMES ABCDEFGHIJ	GIVEN NAMES JKLMNO	GIVEN NAMES PQRSTUVWXYZ	MORTGAGORS	BOOK	PAGE	Amount	BRIEF DESCRIPTION, LOCATION, ETC. (Not Warranted)
36140 Jun. 6, 1979	First	Federal S	& L Assn.		^{etal} Harry Joseph Swaim _{Swaim, Inc.}	1469	286	18,750 ^{.00}	Lot, View Point Dr.
36174 Jun. 6, 1979	"	"	"	"	Monsieur Andrew N.	1469	316	75,000 ^{.00}	Lot Hazwood Rd.
36215 Jun. 7, 1979	"	"	"	"	Donald A. Burke, ^{etal}	1469	342	50,350 ^{.00}	Fox Run, sec. 1 Lot 120 Gray Fox Sq. Gray
36271 Jun. 7, 1979	"	"	"	"	Vernon J. Harwell, Jr.	1469	363	20,197 ^{.85}	Prop. Regime Unit 3 Bridgemoor, Horiz.
36277 Jun. 7, 1979	"	"	"	"	Robert J. Bailey, ^{etal}	1469	367	12,793 ^{.83}	Lot 14 Dilbert Ct.
36286 Jun. 7, 1979	"	"	"	"	Steven Edward Leno, ^{etal}	1469	385	36,800 ^{.00}	Memly Rd. E. Highland Estate Pt. lot 2 Whula ave. +
36326 Jun. 8, 1979	"	"	"	"	James Deaton Sparkman, ^{etal}	1469	449	36,550 ^{.00}	North Hills Lots 618 & 2 Bennett St.
36407 Jun. 8, 1979	"	"	"	"	Joseph R. Auedick	1469	505	39,500 ^{.00}	Dellwood Dr. Lot 159 & Pt. lot 160
36410 Jun. 8, 1979	"	"	"	"	Fred M. Nally, ^{etal}	1469	509	26,250 ^{.00}	Garce addi Lots 73 & 74 Laurens Rd.
36415 Jun. 8, 1979	"	"	"	"	Thomas O'Bright, ^{etal}	1469	520	42,950 ^{.00}	Sec. 2 Lot 158 Berea Forest
36464 Jun. 8, 1979	"	"	"	"	Robert K. Stovall	1469	532	22,000 ^{.00}	Horiz. Prop. Regime Unit 5-E McDaniel Hgts.
36481 Jun. 8, 1979	"	"	"	"	Anne C. Nassold, ^{inc.}	1469	557	22,700 ^{.00}	Horiz. Prop. Regime Unit 6-C McDaniel Hgts.
36485 Jun. 8, 1979	"	"	"	"	George O' Shields Alder's	1469	579	35,600 ^{.00}	Brentwood, sec. 4 Lot 178 Brentwood way
36481 Jun. 8, 1979	"	"	"	"	Anne C. Nassold	1469	561	23,500 ^{.00}	Horiz. Prop. Regime Unit 6-A McDaniel Hgts.
36485 Jun. 8, 1979	"	"	"	"	Gregory J. Lobdell, ^{etal}	1469	583	39,100 ^{.00}	Brentwood, sec. 3 Lot 87 Dorian Dr.
36485 Jun. 8, 1979	"	"	"	"	George O' Shields Alder's, ^{inc.}	1469	587	40,000 ^{.00}	Brentwood Lot 90 Dorian Dr. Sec. 3

INDIRECT or MORTGAGEE Index to Real Estate Mortgages — Greenville County, S. C.

8-V

KEYS PRINTING COMPANY, GREENVILLE, S. C.

Open at Proper Tab according to First Letter or Letters of Name and refer to Buff Sub-Index sheet for page reference.

()

FILE NUMBER DATE OF RECORD	MORTGAGEES FAMILY NAMES	GIVEN NAMES ABCDEFGHIJ	GIVEN NAMES JKLMNO	GIVEN NAMES PQRSTUVWXYZ	MORTGAGORS	BOOK	PAGE	Amount	BRIEF DESCRIPTION, LOCATION, ETC. (Not Warranted)
36615 Jun-11, 1979	First	Federal S	& L Assn.		<i>Star</i> Michael D. Holmes	1469	641	47,000 ^{.00}	Lot 48 Gray Fox Run
36603 Jun-11, 1979	"	"	"		<i>Star</i> George W. Fischback	1469	659	21,053 ^{.34}	Harig. Prop. Regime Unit 5 - M Town Park
36611 Jun-11, 1979	"	"	"		<i>Star</i> Thomas D. Lee	1469	663	30,412 ^{.35}	Brook Glenn Gardens Lot 18 Ravensworth Rd.
36614 Jun-11, 1979	"	"	"		<i>Star</i> Robert K. Yearick	1469	670	46,150 ^{.00}	Saddle Horse Farms Lot 118 Nainess Trail
36613 Jun-11, 1979	"	"	"		<i>Star</i> Lory L. Stillwell	1469	679	46,000 ^{.00}	Lot 35 Forest Hills
36606 Jun-11, 1979	"	"	"		<i>Star</i> Mary Wayne Thompson	1469	683	34,000 ^{.00}	Hgt. Sec. 5 Lot 59 Hill Dr., Knollwood
36598 Jun-11, 1979	"	"	"		<i>Star</i> Richard W. Halway	1469	709	75,000 ^{.00}	Creek Pt. I. Lot 82 Whitlins Way Platte
36596 Jun-11, 1979	"	"	"		<i>Star</i> Carroll B. Hindman	1469	713	50,000 ^{.00}	Platte Creek Lot 139 Hoppin John Lane
36594 Jun-11, 1979	"	"	"		<i>Star</i> Hester Anne Blanton	1469	720	23,000 ^{.00}	Harig. Prop. Regime Unit 8C McDaniel Hgt.
36694 Jun-11, 1979	"	"	"		<i>Star</i> Dewey Rd. Land Co. apt.	1469	772		Jr. mtg. Au REM. Bk. 1445 pg. 387 Release lot 179 Dewey Pl. Sec 10
36694 Jun-11, 1979	"	"	"		<i>Star</i> J & J Corp.	1469	773		Jr. mtg. Au REM. Bk. 1447 pg. 77 Release lot 158 Dewey Pl. Sec 10
36694 Jun-11, 1979	"	"	"		<i>Star</i> Dewey Rd. Land Co. apt.	1469	774		Jr. mtg. Au REM. Bk. 1445 pg. 387 Release lot 159 Dewey Pl. Sec 10
36739 Jun-12, 1979	"	"	"		<i>Star</i> Jean Harrison	1469	837	25,900 ^{.00}	Laqueana Park Lot 122 Dupont Dr.
36745 Jun-12, 1979	"	"	"		<i>Star</i> Edward V. Richards, Inc.	1469	841	29,500 ^{.00}	Lot 7 Perrin St.
36741 Jun-12, 1979	"	"	"		<i>Star</i> Furman Cochr. Bldg. Inc.	1469	845	36,800 ^{.00}	Brookwood Sec. 4 Lot 173 Mont Dr.
36740 Jun-13, 1979	"	"	"		<i>Star</i> Davidson Enterprises, Inc.	1469	853	64,800 ^{.00}	Platte Creek Pt. I Lot 144 Hoppin John Lane

INDIRECT or MORTGAGEE Index to Real Estate Mortgages — Greenville County, S. C.

KEYS PRINTING COMPANY, GREENVILLE, S. C.

Open at Proper Tab according to First Letter or Letters of Name and refer to Buff Sub-Index sheet for page reference.

FILE NUMBER DATE OF RECORD	MORTGAGEES FAMILY NAMES	GIVEN NAMES ABCDEFGH	GIVEN NAMES IJKLMNO	GIVEN NAMES PQRSTUWXYZ	MORTGAGORS	BOOK	PAGE	Amount	BRIEF DESCRIPTION, LOCATION, ETC. (Not Warranted)
36835 Jun. 12, 1979	First	Federal S	& L Assn.		Calvin E. Weale, etal	1469	900	35,200 ^{.00}	Blundale Lot 76 & Pt. lot 77 Fairfield Dr. For mtg. Au Rem Bk. 1469 pg 837
36875 June 12, 1979	"	"	"	"	Jean Harrison	1469	840		Mtg. Assign. S.C. State Housing Authority For mtg. Au Rem Bk. 1469 pg 841
36859 June 12, 1979	"	"	"	"	Edward V. Richards, etal	1469	844		Mtg. Assign. S.C. State Housing Authority
36889 June 13, 1979	"	"	"	"	Russell L. Cobb, etal	1469	967	30,977 ^{.29}	Springfield Lot 60 Morgan ave.
36964 June 13, 1979	"	"	"	"	Jimmy M. Bridges	1469	971	42,400 ^{.00}	Carthage Lot 88 Crown Point Ct.
36969 June 13, 1979	"	"	"	"	Robert Z. Miller, etal	1469	984	54,850 ^{.00}	Devinger Place Sec. IV Lot 98 Wendenburg Way
37023 June 13, 1979	"	"	"	"	Davidson - Vaughn, a son & Pts	1470	5	40,800 ^{.00}	Lot 51 Verdin Ests.
37022 June 13, 1979	"	"	"	"	William B. Russo, etal	1470	14	50,000 ^{.00}	Forester Woods Sec. 2 Lot 63 Over Hill Rd.
37025 June 13, 1979	"	"	"	"	Mark B. Smith	1470	18	20,000 ^{.00}	Cheneyville Sec. = Lot 24 Pinnacle Dr.
36988 June 13, 1979	"	"	"	"	Nugh A. Hunkin	Re-Record 1470	94		Mtg. Assigned to S.C. State Housing Authority - for mtg. - see REM
"	"	"	"	"	"	Re-Record 1470	94		Book 1468 pg. 231 & re-record 1468 pg 721
37040 June 14, 1979	"	"	"	"	Harold K. Reader, etal	1470	98	49,600 ^{.00}	Edwards Forest Lot 49 Edwards Mill Rd.
37041 June 14, 1979	"	"	"	"	Philip Evans, etal	1470	114	18,600 ^{.00}	Hoig. Prop. Regime Unit 12 E Mc Daniel Hgts.
37055 June 14, 1979	"	"	"	"	Charles E. Davis, etal	1470	135	21,600 ^{.00}	also Pt. lot 4 Lot 5 McElhenny Rd.
37045 June 14, 1979	"	"	"	"	Leonard D. Blessing, etal	1470	147	51,300 ^{.00}	Lot 64 Cedar Vale
37092 June 14, 1979	"	"	"	"	David L. Darity, etal	1470	158	29,900 ^{.00}	Lot 4 Summit Dr.

INDIRECT or MORTGAGEE Index to Real Estate Mortgages — Greenville County, S. C.

8-W

KEYS PRINTING COMPANY, GREENVILLE, S. C.


Open at Proper Tab according to First Letter or Letters of Name and refer to Buff Sub-Index sheet for page reference.

()

FILE NUMBER	MORTGAGEES	GIVEN NAMES	GIVEN NAMES	GIVEN NAMES	MORTGAGORS	BOOK	PAGE	Amount	BRIEF DESCRIPTION, LOCATION, ETC.
DATE OF RECORD	FAMILY NAMES	ABCDEF GH	IJKLMNO	PQRSTU VWXYZ				(Not Warranted)	
37096 Jun. 14, 1979	First	Federal S	& L Assn.		<i>Inc.</i> Footfalls Delta <i>I.</i>	1470	175	77,600 ^{.00}	Lot 80 Holly tree sec. III
37086 Jun. 14, 1979	"	"	"	"	Albert N. Juss, <i>et al</i>	1470	190	58,000 ^{.00}	Deveney Place, Sec. 8 Lot 282 Deveney Rd.
37168 Jun. 14, 1979	"	"	"	"	Charles Mamone, <i>et al</i>	1470	208	55,000 ^{.00}	Carter Hoyle Lot 40 Westover Place
37179 Jun. 14, 1979	"	"	"	"	B & Properties <i>Inc.</i>	1470	216	10,650 ^{.00}	mill sec. 1 Lot 244 Hammett St. Pae
37190 Jun. 14, 1979	"	"	"	"	Franklin Enterprises <i>Inc.</i>	1470	220	92,000 ^{.00}	tree plant. "H. IV sec. III-B Lot 116 Holly Park Lane Holly
37232 Jun. 15, 1979	"	"	"	"	Welder Co. <i>Inc.</i>	1470	319	54,000 ^{.00}	Kyotic Est. Lot 29 Shaun Dr.
37234 Jun. 15, 1979	"	"	"	"	Walter M. Lee, <i>II</i>	1470	331	45,100 ^{.00}	mountain road Lot 21 Candlewick Lane
37259 Jun. 15, 1979	"	"	"	"	Donald J. Waggoner	1470	341	32,975 ^{.17}	Cherokee Forest Lot 39 Windemere Dr.
37283 Jun. 15, 1979	"	"	"	"	Clifford A. Chin, <i>et al</i>	1470	356	42,800 ^{.00}	sec. 1 Lot 8 Palmetta Avenue
37282 Jun. 15, 1979	"	"	"	"	alan C. Emery, <i>et al</i>	1470	360	25,000 ^{.00}	Harig. Prop. Regime Unit 4.2 Highlands
37353 Jun. 15, 1979	"	"	"	"	Lloyd D. Metzger, <i>et al</i>	1470	410	27,500 ^{.00}	Rd. Kanatonah Lot 15 1/2 ft. lot 16 Jarvis
37356 Jun. 15, 1979	"	"	"	"	David J. Hally, <i>et al</i>	1470	414	54,000 ^{.00}	Brookfield west, sec. 1 Lot 15 Cobblestone Rd.
37338 Jun. 15, 1979	"	"	"	"	Maud L. Heater, <i>et al</i>	1470	425	52,000 ^{.00}	Seven Oaks Lot 1 Edwards mill Rd.
36957 Jun. 13, 1979	"	"	"	"	<i>Cancelled</i> Dennis S. Lamberty 6-11-81 # 34355 Lot BK 74-488	Deed	Book		Real Prop. Regime
37386 Jun. 18, 1979	"	"	"	"	Alvin J. Hamby, <i>et al</i>	1104	740		Harig. Prop. Regime
37388 Jun. 18, 1979	"	"	"	"	E. George McEoin, <i>jr.</i>	1470	466	22,650 ^{.00}	Unit 2-D McDaniel Hqts
	"	"	"	"	Robert J. Ham, <i>et al</i>	1470	470	58,000 ^{.00}	Holly tree plant. sec. 2 austin: 20 Lot 11 Pecan Hill Dr.

INDIRECT or MORTGAGEE Index to Real Estate Mortgages — Greenville County, S. C.

KEYS PRINTING COMPANY, GREENVILLE, S. C.


 Open at Proper Tab according to First Letter or Letters of Name and refer to Buff Sub-Index sheet for page reference.

FILE NUMBER DATE OF RECORD	MORTGAGEES FAMILY NAMES	GIVEN NAMES ABCDEFGHIJ	GIVEN NAMES JKLMNOPQ	GIVEN NAMES RSTUVWXYZ	MORTGAGORS	BOOK	PAGE	Amount	BRIEF DESCRIPTION, LOCATION, ETC. (Not Warranted)
37389 Jun. 18 1979	First	Federal S	& L Assn.		Daniel R. Helm, <i>et al</i>	1470	474	47,450 ^{.00}	Sec. II Lot 400 Del Norte
37389 Jun. 18 1979	"	"	"	"	Louis N. Mendys, <i>et al</i>	1470	478	46,350 ^{.00}	Sec. I Lot 7 Palmetto Downs
37440 Jun. 18 1979	"	"	"	"	Wilfred D. Berryhill, <i>et al</i>	1470	482	33,937 ^{.87}	Lot 6 Blendale II
37442 Jun. 18 1979	"	"	"	"	Richard W. Pettit, <i>et al</i>	1470	493	12,000 ^{.00}	Colonial Hills Sec. 5 Lot 82 Fairfield Ct.
37446 Jun. 18 1979	"	"	"	"	Alan B. Hullmantel, <i>et al</i>	1470	508	36,953 ^{.28}	"Forest Hills" Lot 13 Longview Terrace
37444 Jun. 18 1979	"	"	"	"	Rodney D. Latham, III	1470	514	34,480 ^{.59}	Lot 11 Fernside
37423 Jun. 18 1979	"	"	"	"	James P. Haggerty, <i>et al</i>	1470	523	55,600 ^{.00}	Sugar Creek map 6 Lot 376 Sugar Creek Rd.
37510 Jun. 18 1979	"	"	"	"	Doyle H. Welling	1470	529	24,950 ^{.00}	Hang. Prop. Regime Unit 11 Highlands
37506 Jun. 18 1979	"	"	"	"	Gashin J. Ayles	1470	536	39,000 ^{.00}	Sec. 1 Lot 5 Westminster Village
37513 Jun. 18 1979	"	"	"	"	Michael J. Harris, <i>et al</i> <i>3/4 Ralph C. May, Jr.</i>	1470	558	41,750 ^{.97}	Lot 30 Stratford, Sec. II Forecraft, Sec. II
37513 Jun. 18 1979	"	"	"	"	R. C. May, Jr., <i>et al</i>	1470	562	40,687 ^{.34}	Lot 100 Merrifield Ct. Lake Forest Sec. 3
37564 Jun. 19 1979	"	"	"	"	George D. Davis, IV, <i>et al</i>	1470	638	35,664 ^{.00}	Lot 179 Wendover Dr. Blendale II
37563 Jun. 19 1979	"	"	"	"	Madys V. Duncan	1470	646	14,000 ^{.00}	Lot 78 Parsons Ave. Morlow Lane over Pl.
37560 Jun. 19 1979	"	"	"	"	John A. Tall, <i>et al</i>	1470	653	36,900 ^{.43}	Lot 145 Cop. Hunt Dr. & Del Norte Sec. II
37675 Jun. 19 1979	"	"	"	"	Hyman Fishman, <i>et al</i> <i>a. Pco.</i>	1470	698	35,313 ^{.43}	Lot 463 Bransfield Rd. For map. See R & M Bk. 1424 p. 798
37655 Jun. 19 1979	"	"	"	"	Deminger Rd. Land Co.	1470	748		Release lots 142 & 243 Deminger.

INDIRECT or MORTGAGEE Index to Real Estate Mortgages — Greenville County, S. C.

8-X
()

KEYS PRINTING COMPANY, GREENVILLE, S. C.

Open at Proper Tab according to First Letter or Letters of Name and refer to Buff Sub-Index sheet for page reference.

FILE NUMBER DATE OF RECORD	MORTGAGEES FAMILY NAMES	GIVEN NAMES ABCDEFGH	GIVEN NAMES IJKLMNO	GIVEN NAMES PQRSTUVWXYZ	MORTGAGORS	BOOK	PAGE	Amount	BRIEF DESCRIPTION, LOCATION, ETC. (Not Warranted)
37655 Jan. 19 1979	First	Federal S	& L Assn.		^{a.s.c. Ltd. Pcs.} Schubert Ltd.	1470	749		For mtg. see R&M BK. 1409 Pg. 502 Release lot 159 Middle Creek
37772 Jan. 20 1979	"	"	"	"	^{etal} Darryl W. Wilson	1470	769	55,050	Lot 73 Conelrude I
37824 Jan. 20 1979	"	"	"	"	^{Church by Deacons} Pleasant View Bapt.	1470	784	26,000	Chick Spg. Sp. Lot Kirk's School Rd.
37827 Jan. 20 1979	"	"	"	"	Peggy Ann Denny	1470	790	61,500	Greenvalley Eats. Lot 77 Ft. Hills Rd.
37825 Jan. 20 1979	"	"	"	"	Louise M. Helgeson	1470	800	35,000	1.90 acs. Pelham Rd.
37795 Jan. 20 1979	"	"	"	"	^{a Pcs.} Deminger Rd. Land Co.	1470	879		For mtg. see R&M BK. 1424 Pg. 798 Release lot 184 Deminger Rd. sec. 10
"	"	"	"	"	"	1470	879		1 mtg. BK. 1445 Pg. 387
37852 Jan. 21 1979	"	"	"	"	William C. Carr, etal.	1470	881	34,800	Ph. Rt. lots 115 & 116 Traylor
37934 Jan. 21 1979	"	"	"	"	Thomas C. Cobb	1470	912	35,000	Lee East Lot 11 Lee East Ct.
37954 Jan. 21 1979	"	"	"	"	Henry Michall Broyal	1470	921	56,000	Forest, Sec. 5 Lot 31 Ryan St. Edwards
37974 Jan. 21 1979	"	"	"	"	^{etal} Stephen L. Langford	1470	944	34,200	Ridge Lot 92 Coral Dr., Coral
37854 Jan. 21 1979	"	"	"	"	^{etal} Francis J. Blackwell	1470	952	31,400	Dr. Highland St. Lot 254 42 Blackwell
37941 Jan. 21 1979	"	"	"	"	^{a.s.c. Ltd. Pcs.} Schubert Ltd.	1470	981		For mtg. see R&M BK. 1467 Pg. 415 Release lot 7 Middle Creek Pt. II sec. 10
37941 Jan. 21 1979	"	"	"	"	^{a.s.c. Ltd. Pcs.} Schubert Ltd.	1470	982		For mtg. see R&M BK. 1409 Pg. 497 Release lot 7 Middle Creek Pt. II sec. 10
37941 Jan. 21 1979	"	"	"	"	^{a.s.c. Ltd. Pcs.} Schubert Ltd.	1470	983		For mtg. see R&M BK. 1409 Pg. 505 Release lot 7 Middle Creek Pt. II sec. 10
37939 Jan. 21 1979	"	"	"	"	^{a Pcs.} Deminger Rd. Land Co.	1470	985		For mtg. see R&M BK. 1445 Pg. 387 Release lot 117 Deminger Rd. sec. 4

INDIRECT or MORTGAGEE Index to Real Estate Mortgages — Greenville County, S. C.

KEYS PRINTING COMPANY, GREENVILLE, S. C.

Open at Proper Tab according to First Letter or Letters of Name and refer to Buff Sub-Index sheet for page reference.

FILE NUMBER	MORTGAGEES	GIVEN NAMES	GIVEN NAMES	GIVEN NAMES	MORTGAGORS	BOOK	PAGE	Amount	BRIEF DESCRIPTION, LOCATION, ETC.
DATE OF RECORD	FAMILY NAMES	ABCDEFGHIJ	IJKLMNO	PQRSTUVWXYZ					(Not Warranted)
37992 Jan. 22 1979	First	Federal S	& L Assn.		Ogleman S. J. J., et al	1470	988	60,350	Apple creek Lot 4 Stallings Rd. Pt. II
38043 Jan. 22 1979	"	"	"	"	Pebbleport, Ltd.	1471	124		For mtg. see RE BK. 1467 Pg. 415 Address lot 144 Apple Creek Pt. I
38040 Jan. 22 1979	"	"	"	"	Pebbleport, Ltd.	1471	157		For mtg. see RE BK. 1469 Pg. 532 Address lot 144 Apple Creek Pt. I
38027 Jan. 22 1979	"	"	"	"	William Randall Still	1471	21	57,000	Dwenger Pl. Sec. 4 Lot 115 Windward Way
38112 Jan. 22 1979	"	"	"	"	Earl Fields, et al	1471	64	43,150	Lot 9 Rosewood Pl.
38113 Jan. 22 1979	"	"	"	"	Walter W. Jacobs, et al	1471	68	55,000	Pebbleport, Pt. I Lot 213 Roberts Rd.
38110 Jan. 22 1979	"	"	"	"	Maud L. Neator, et al	1471	117	52,000	Re-record Lot 1 Edmund Mill Rd. Sec. 4
"	"	"	"	"	"	1471	117		Re-record Oak. For sig. mtg. see RE BK 1470 Pg. 415
38216 Jan. 25 1979	"	"	"	"	Robert N. Heile, et al	1471	204	50,000	map 5 "Sugar creek" Lot 67 Sugar creek Rd.
38223 Jan. 25 1979	"	"	"	"	Henry W. Sharpe, Jr. et al	1471	214	32,876	Berea Forest Sec. II Lot 38 Berea Forest Cr.
38179 Jan. 25 1979	"	"	"	"	Davidson Enterprise, Inc.	1471	218	68,400	Dove see Lot 114 Dove see Rd.
38231 Jan. 25 1979	"	"	"	"	Don J. Corbin, et al	1471	224	37,200	Broad Glenn Gardens Lot 22 Laurensworth Rd.
38232 Jan. 25 1979	"	"	"	"	Jurman Cooper, et al	1471	228	38,400	Brentwood, Sec. 4 Lot 175 Mont Dr.
38232 Jan. 25 1979	"	"	"	"	Jurman Cooper, et al	1471	232	38,400	Brentwood, Sec. 4 Lot 172 Mont Dr.
38275 Jan. 25 1979	"	"	"	"	Christina K. Fisher	1471	242	23,000	Orig. Map Begin Unit 10-B McDaniel Hgts
38273 Jan. 25 1979	"	"	"	"	John B. Bishop, et al	1471	246	70,000	Lot 48 Kestlerwood

INDIRECT or MORTGAGEE Index to Real Estate Mortgages -- Greenville County, S. C.

8-Y
()

Open at Proper Tab according to First Letter or Letters of Name and refer to Buff Sub-Index sheet for page reference.

KEYS PRINTING CO.

FILE NUMBER DATE OF RECORD	MORTGAGEES FAMILY NAMES	GIVEN NAMES ABCDEFGHIJ	GIVEN NAMES KLMNO	GIVEN NAMES PQRSTUVWXYZ	MORTGAGORS	BOOK PAGE	AMOUNT	BRIEF DESCRIPTION, LOCATION, ETC. (NOT WARRANTED)
38276 Jun 25 1979 38014	First	Federal S	& L Assn.		^{Star} Murphy J. Leung	1471 250	65,000	Holly Hill, Sec. III-B Lot 115 Holly Hill Lane For mtg. see R.E.M. Bk. 1454 Pg. 491
June 22, 1979 38346	"	"	"		Premier Investment Co. Inc.	1105 292		Release Lot 115 Dunwoody Place Sec. III
June 26, 1979 38354	"	"	"		Joseph H. Kessler, et al part.	1471 312	46,500	Lot 26 Woodledge Sec. II
June 26, 1979 38354	"	"	"		Jim Vaughn Assoc. a S.C. part.	1471 330	44,800	Lot 96 Conebrake I
June 26, 1979 38342	"	"	"		Jim Vaughn Assoc. a S.C.	1471 334	45,600	Lot 87 Conebrake I
June 26, 1979 38354	"	"	"		Jewell D. Meeks	1471 338	22,900	Pro Reg. Unit 10 C McDaniel Hgts. Hor
June 26, 1979 38354	"	"	"		Alvar P. Olson, et al	1471 342	21,500	Brentwood Sec. II Lot 17 Ashley Oaks Dr.
June 26, 1979 38343	"	"	"		Rudolph A. Mize, et al	1471 346	11,500	4 (#6) Lot 127 Whitin St, Duncan Sec
June 26, 1979 38351	"	"	"		Denis Ditchfield, et al	1471 350	21,364	Sec. 2 Lot 69 Quaker Ct., Hillsborough
June 26, 1979 38350	"	"	"		Michael E. McCreary, et al	1471 376	22,548	Lot 10 Sugarberry Dr. Dove Tree
June 26, 1979 38406	"	"	"		Jon Baker, et al	1471 380	60,000	Phase II Lot 10 Limbertree Way Pebble Creek
June 26, 1979	"	"	"		George O. Shields Builders inc. Release	1471 404	56,800	Dr. Meuldin Lot 63 Knollwood Heights, Brookman
38409	"	"	"		" " " "	1471 404		For orig. see R.E.M. Bk 1460 pg. 962
June 26, 1979 38413	"	"	"		James R. Bennett, et al	1471 411	58,200	Chicks spgs. Tp. Lots 13 & 14 Peace Haven Sec. 2
June 26, 1979	"	"	"		Richard Hayes Chew	1471 420	44,550	Lot 17 Sunset Dr. Crowland

INDIRECT or MORTGAGEE Index to Real Estate Mortgages -- Greenville County, S. C.

Open at Proper Tab according to First Letter or Letters of Name and refer to Buff Sub-Index sheet for page reference.

KEYS PRINTING CO.

FILE NUMBER DATE OF RECORD	MORTGAGEES FAMILY NAMES	GIVEN NAMES ABCDEFGHIJ	GIVEN NAMES JKLMNO	GIVEN NAMES PQRSTUVWXYZ	MORTGAGORS	BOOK	PAGE	AMOUNT	BRIEF DESCRIPTION. LOCATION. ETC. (NOT WARRANTED)
38493 June 27 1979	First	Federal S	& L Assn.		Thomas D. Dennison ^{et al}	1471	517	33,000 ^{.00}	Pt. lots 15 & 17 E. Tallulah Jr. Meadows ^{front}
38602 June 27 1979	"	"	"	"	F. Davis Arnette, Jr. ^{et al}	1471	523	31,861 ^{.30}	Lot 19 Rising Sun Ct. The Apparente home Sec 7
38608 June 27 1979	"	"	"	"	Larry W. Sheppard ^{et al}	1471	573	56,000 ^{.00}	Lot 45 Cherry Hill Rd. Jt. mtg. see Rem Bk. 1409 pg. 497
38545 June 27 1979	"	"	"	"	Pebbleport, Ltd. ^{as l. pts.}	1471	608		Release lot 25 Pebble Creek Ph. II ^{sec III}
38545 June 27 1979	"	"	"	"	Pebbleport, Ltd. ^{as l. pts.}	1471	609		Jt. mtg. see Rem Bk. 1409 pg. 205
38490 June 27 1979	"	<i>annul</i> Dennis S. Sandusky	12-2-83	# 17738	William B. Pruitt, et al ^{et al}	1105	602		Release lot 25 Pebble Creek Ph. II ^{sec III} Real Prop. Agree.
38490 June 27 1979	"	<i>annul</i> Dennis S. Sandusky	12-22-80	# 18415	Andy M. Thompson ^{et al}	1105	603		Real Prop. Agree.
38660 June 28 1979	"	"	"	"	Russell W. Perdue	1471	621	38,500 ^{.00}	Hampton Gardens, sec 2 Lot 3 Hampton Ct. Wade
38738 June 28 1979	"	"	"	"	George W. Couell, et al	1471	625	60,000 ^{.00}	Meadow Park sec. 2 Lot 36 Forest Lane
38736 June 28 1979	"	"	"	"	Elizabeth M. Hager ^{et al}	1471	663	20,000 ^{.00}	Knollwood Htg. Lot 34 Kingsley Ln.
38733 June 28 1979	"	"	"	"	George S. Boulas ^{et al}	1471	667	35,000 ^{.00}	Lot 4 Liberty Park Htg.
38730 June 28 1979	"	"	"	"	Samuel E. Andler ^{et al}	1471	671	22,000 ^{.00}	Lots 1, 7, 13 Pleasant Htg. Regime.
38793 June 28 1979	"	"	"	"	David Alan Corn ^{et al}	1471	682	21,363 ^{.43}	Unit 35 Highlands Htg.
38763 June 28 1979	"	"	"	"	James L. Owensby	1471	707	25,000 ^{.00}	Lot 13 Lammie Ct. Jt. mtg. see Rem Bk. 1471 pg. 621
June 28 1979	"	"	"	"	Russell W. Perdue	1471	624		Mtg. assign to S.C. State Addressing Authority

INDIRECT or MORTGAGEE Index to Real Estate Mortgages — Greenville County, S. C.

8-2

KEYS PRINTING COMPANY, GREENVILLE, S. C.

Open at Proper Tab according to First Letter or Letters of Name and refer to Buff Sub-Index sheet for page reference.

()

FILE NUMBER DATE OF RECORD	MORTGAGEES FAMILY NAMES	GIVEN NAMES ABCDEFGH	GIVEN NAMES IJKLMNO	GIVEN NAMES PQRSTUVWXYZ	MORTGAGORS	BOOK	PAGE	Amount	BRIEF DESCRIPTION, LOCATION, ETC. (Not Warranted)
38579 June 27, 1979	First	Federal S & L Assn			Pehlpart Ltd. a pt.	Deed Bk. 1105	551		Release Right of way - for mtg see R Em Bk. 1409 page 497 + 505 Bk. 1466 page 95 + 99 and re-record Bk. 1467 pg 415
" "	"	"	"	"	"	Deed Bk. 1105	551		
" "	"	"	"	"	"	Deed Bk. 1105	551		
38832 June 29, 1979	"	"	"	"	Anthony Argone, Inc.	1471	788	56,100	Conclude Lot 60 Duquesne Dr.
38834 June 29, 1979	"	"	"	"	Southills Delta P.	1471	792	70,400	Sugarwood Dr. Holly Hill sec. 1 Lot 73 Cor. Plantation Dr. +
38834 June 29, 1979	"	"	"	"	Southills Delta P. Inc.	1471	796	70,400	see sec. 1 M. III Lot 74 Plantation Dr. Holly
38833 June 29, 1979	"	"	"	"	Cobb Bldg. Inc.	1471	800	46,000	Lot 181 Heritage Lakes
38840 June 29, 1979	"	"	"	"	Robert S. Jones	1471	837	34,200	Prop. Regime also out. Unit 98, Highlands Horiz
38881 June 29, 1979	"	"	"	"	Vivian M. Wrubowski	1471	844	17,950	North Hills Lots 22 + 23 near cr.
38883 June 29, 1979	"	"	"	"	Duy Q. Johnson, Inc.	1471	851	37,000	Sugar Creek Lot 381 Stonehill Ct.
38935 June 29, 1979	"	"	"	"	Mark J. Summitt	1471	895	55,050	Conclude I Lot 59 Duquesne Dr.
38977 June 29, 1979	"	"	"	"	J. Michael Harrison	1471	919	23,000	Horiz. Prop. Regime Unit 2-B McDaniel Hgts.
38976 June 29, 1979	"	"	"	"	Robert J. Davies, Inc.	1471	938	49,131	Deminger Place sec. 6 Lot 56 Hudson Farm Rd.
38982 June 29, 1979	"	"	"	"	Harry J. Steele, Inc.	1471	945	20,304	Horiz. Prop. Regime Unit 25 Highlands
38980 June 29, 1979	"	"	"	"	Randy L. Bell, Inc.	1471	949	52,250	Northwood Hills sec. III Lot 91 Langston Rd.
38986 June 27, 1979	"	"	"	"	Preferred Home, Inc.	1471	953	20,500	Lot B Altamont Rd.

INDIRECT or MORTGAGEE Index to Real Estate Mortgages — Greenville County, S. C.

KEYS PRINTING COMPANY, GREENVILLE, S. C.

Open at Proper Tab according to First Letter or Letters of Name and refer to Buff Sub-Index sheet for page reference.

FILE NUMBER DATE OF RECORD	MORTGAGEES FAMILY NAMES	GIVEN NAMES ABCDEFGHIH	GIVEN NAMES IJKLMNO	GIVEN NAMES PQRSTUVWXYZ	MORTGAGORS	BOOK	PAGE	Amount	BRIEF DESCRIPTION, LOCATION, ETC. (Not Warranted)
39011 Jan. 29, 1979	First	Federal S	& L Assn.		J. W. Roberts, <i>etal</i>	1471	977	12,150. ⁰⁰	Sec. 1 Lot 8 Rocky Creek area
39010 Jan. 29, 1979	"	"	"	"	Robert E. Roberts <i>etal</i>	1471	985	69,362. ⁷⁷	Mobile Aerial M-I Lots 44 & 45 Sycamore Dr.
39029 Jan. 29, 1979	"	"	"	"	Forzie Properties <i>etal</i>	1472	4	42,400. ⁰⁰	Lot 19 Bushy Creek Ridge
39032 Jan. 29, 1979	"	"	"	"	Jack W. Jenkins, Jr. <i>III</i>	1472	19	33,000. ⁰⁰	Lot 7 Lammie Ct.
2 Jul. 2, 1979	"	"	"	"	James McDuffie Bruce <i>etal</i>	1472	72	19,000. ⁰⁰	Hair. Prop. Regime. Unit 6 B McDaniel Hgts.
6 Jul. 2, 1979	"	"	"	"	Robert A. Jenkins, Jr.	1472	92	40,000. ⁰⁰	Janglewood Sec. 1 Lot 52 Janglewood Dr.
12 Jul. 2, 1979	"	"	"	"	James E. Young, <i>etal</i>	1472	110	82,500. ⁰⁰	Chancellor, Sec. VII Lot 222 Lowwood Lane
19 Jul. 2, 1979	"	"	"	"	Franklin Enterprises <i>inc.</i>	1472	117	84,800. ⁰⁰	See Plat. M-II Sec. III B. also easement Lot 118 Holly Post Lane, Holly
18 Jul. 2, 1979	"	"	"	"	Franklin Enterprises <i>inc.</i>	1472	125	84,800. ⁰⁰	Plat. M-III Sec. 1 Lot 99 Plantation Pt. Holly see
153 Jul. 2, 1979	"	"	"	"	John Kenneth Black <i>etal</i>	1472	162	57,900. ⁰⁰	Dwenger Place Sec. 5 Lot 137 Roselind Lane
157 Jul. 2, 1979	"	"	"	"	Marshall M. McCoy	1472	174	42,000. ⁰⁰	Sugar creek mtg Lot 373 Cliffwood Lane
197 Jul. 2, 1979	"	"	"	"	Caralyn J. Northley	1472	176	69,000. ⁰⁰	Sec. 5 Lot 25 Wallbrook Hgts.
30724 Apr. 18, 1979	"	"	"	"	<i>Cancelled 7-3-79 #382 at BK 67-798</i> Dwenger Place Antioch Baptist Church	1077	309		Real Prop. Assn. Kenswood Pt.
243 Jul. 3, 1979	"	"	"	"	Wayne Bentley, <i>etal</i>	1472	251	38,500. ⁰⁰	Lot 27 Lynn Dr.
255 Jul. 3, 1979	"	"	"	"	Michael A. Salamina	1472	292	42,000. ⁰⁰	Canby I. Lot 79 Lexington Rd.
265 Jul. 3, 1979	"	"	"	"	William E. Smith, <i>std.</i>	1472	315	59,900. ⁰⁰	Dwenger Place, Sec. 10 Lot 151 Bloomfield Lane

INDIRECT or MORTGAGEE Index to Real Estate Mortgages - Greenville County, S. C.

9-A
()

Open at Proper Tab according to First Letter or Letters of Name and refer to Buff Sub-Index sheet for page reference.

KEYS PRINTING CO.

FILE NUMBER DATE OF RECORD	MORTGAGEES FAMILY NAMES	GIVEN NAMES ABCDEFGH	GIVEN NAMES IJKLMNO	GIVEN NAMES PQRSTUWXYZ	MORTGAGORS	BOOK	PAGE	AMOUNT	BRIEF DESCRIPTION, LOCATION, ETC. (NOT WARRANTED)
263 Jul. 3, 1979	First	Federal S	& L Assn.		William E. Smith <i>etal</i>	1472	319	57,200 ^{.00}	Duenger Place, sec. 9 Lot 147 Bloomfield Ct.
264 Jul. 3, 1979	"	"	"		Sobby G. Vaughn <i>inc.</i>	1472	323	49,121 ^{.95}	Lot 19 Oakfern Brentwood
319 Jul. 3, 1979	"	"	"		James Leary <i>etal</i>	1472	346	37,600 ^{.00}	Lot 181, ment dr. sec. 4 Jeramont Cr. Terra Hills Ests.
346 Jul. 3, 1979	"	"	"		James O. Smith, Jr.	1472	363	78,000 ^{.00}	Lot 1-B Cor. Fisher Dr. + Wellington Green, sec. 4
357 Jul. 3, 1979	"	"	"		Trygve R. Kol <i>etal</i>	1472	391	18,363 ^{.04}	Lot 9 Kheilworth Dr., Over Forest, sec. 2
409 Jul. 3, 1979	"	"	"		Richard Q. Hawley <i>etal</i>	1472	422	33,691 ^{.37}	Lot 77 Krumwood Cr.
463 Jul. 5, 1979	"	"	"		William W. Bowens <i>etal</i>	1472	497	32,000 ^{.00}	Lot, Bowens Rd. Beekwood Hills, austin 20.
465 Jul. 5, 1979	"	"	"		Earl L. Kuhlman <i>etal</i>	1472	509	30,900 ^{.00}	Lot 27 Beekwood Dr., mills, sec. 3
466 Jul. 5, 1979	"	"	"		Rabon Michall Dean <i>etal</i>	1472	513	13,550 ^{.00}	Lot 52 Victor managhan Small Gardens
467 Jul. 5, 1979	"	"	"		Kenneth M. Chesler <i>etal</i>	1472	517	34,200 ^{.00}	Lot 30 Barry Dr., Richmond Hills sec. 1
468 Jul. 5, 1979	"	"	"		Billy D. Johnson <i>etal</i>	1472	523	27,000 ^{.00}	Lot 38 Richmond Dr., Fountaindale Hgts.
490 Jul. 5, 1979	"	"	"		William J. Harper, Jr. <i>etal</i>	1472	530	39,400 ^{.00}	Lot 17 Fountaindale Dr., Shiloh, sec. 2
531 Jul. 5, 1979	"	"	"		Henson H. Styles	1472	557	39,000 ^{.00}	Lot 2 Shiloh Lane
514 July 5, 1979	"	"	"		Pelblypart, Ltd.	1472	601		Relian lot 10 Pebbly Creek Ph. II Sec. III - for mty. see Rem Ch. 1409 pg. 497, 1402 pg 515 & 1467 pg 415 For mty. see Rem Ch. 1472 pg. 513 Mty. Assign. S. C. State Housing authority
510 July 5, 1979	"	"	"		Rabon Michael Dean <i>etal</i>	1472	516		

INDIRECT or MORTGAGEE Index to Real Estate Mortgages - Greenville County, S. C.

Open at Proper Tab according to First Letter or Letters of Name and refer to Buff Sub-Index sheet for page reference.

KEYS PRINTING CO.

FILE NUMBER DATE OF RECORD	MORTGAGEES FAMILY NAMES	GIVEN NAMES ABCDEFGH	GIVEN NAMES IJKLMNO	GIVEN NAMES PQRSTUVWXYZ	MORTGAGORS	BOOK	PAGE	AMOUNT	BRIEF DESCRIPTION, LOCATION, ETC. (NOT WARRANTED)
570 Jul. 6, 1979	First	Federal S	& L Assn.		Larry A. Bolander ^{et al}	1472	606	.00 51,950	Sec. 4 Lot 103 Devinger Place
586 Jul. 6, 1979	"	"	"	"	Clifford L. Collins ^{et al}	1472	626	.00 50,500	3 a/c. Wrensprings Lane
710 Jul. 6, 1979	"	"	"	"	David K. Rogers, ^{et al}	1472	662	.00 44,900	Lots 25126 Garrett St.
723 Jul. 6, 1979	"	"	"	"	Carlos Mijares, ^{et al}	1472	671	.00 33,550	Lot 226 Westwood South Shirwood Forest
738 Jul. 9, 1979	"	"	"	"	Vincent Paul Hunkel	1472	722	.00 25,500	Lot 98 LeGrand Blvd.
741 Jul. 9, 1979	"	"	"	"	Diane S. Cochran, ^{et al}	1472	737	.50 17,650	Mar. Prof. Regime Unit 5-A McDaniel Hpts.
743 Jul. 9, 1979	"	"	"	"	Diane S. Cochran, ^{et al}	1472	741	.00 16,600	Mar. Prof. Regime Unit 8-D McDaniel Hpts.
769 Jul. 9, 1979	"	"	"	"	William D. Dickey Verdin ^{et al}	1472	753	.00 13,500	Lot Bethel Rd.
845 Jul. 9, 1979	"	"	"	"	Edward K. Humphries	1472	782	.79 37,020	Sheffield Forest, ch. 4 p. 7 Lot 510 Conkernate ave. In mtg. see Rem Bk. 1421 pg. 769
853 July 9, 1979	"	"	"	"	Louis Blen. Inc.	1472	868	.00	Release lot 36 Meyer Park
961 Jul. 10, 1979	"	"	"	"	Donald E. Balty, Inc.	1472	932	.00 54,400	Lot 98 Brookside, Sec. 4
961 Jul. 10, 1979	"	"	"	"	Donald E. Balty, Inc.	1472	936	.00 56,000	Sec. 4 Lot 99 Brookside,
961 Jul. 10, 1979	"	"	"	"	Donald E. Balty, Inc.	1472	940	.00 56,000	Sec. 4 Lot 97 Brookside
984 Jul. 10, 1979	"	"	"	"	Phillip S. Bryant ^{et al}	1472	962	.00 49,000	Sec. 1 Lot 32 Devinger Place
1038 Jul. 10, 1979	"	"	"	"	Anthony J. D'Alcans ^{et al}	1472	991	.49 34,740	Heritage Lake Lot 152 Pine Hill Dr.
1040 Jul. 10, 1979	"	"	"	"	Trinity Lutheran Church	1473	7	.00 159,000	Lot N. Main St. old sub.

INDIRECT or MORTGAGEE Index to Real Estate Mortgages -- Greenville County, S. C.

(9-B)

Open at Proper Tab according to First Letter or Letters of Name and refer to Buff Sub-Index sheet for page reference.

KEYS PRINTING CO.

FILE NUMBER DATE OF RECORD	MORTGAGEES FAMILY NAMES	GIVEN NAMES ABCDEFGH	GIVEN NAMES IJKLMNO	GIVEN NAMES PQRSTUWXYZ	MORTGAGORS	BOOK	PAGE	AMOUNT	BRIEF DESCRIPTION, LOCATION, ETC. (NOT WARRANTED)
1045 Jul. 10, 1979	First	Federal S & L Assn.			<i>titl</i> Kenneth L. Frady	1473	69	32,032	Sec. II Lot 324 Del Norte East.
490 July 5, 1979	"	"			<i>titl</i> Charles S. William	1106	191		Real Prop. Agre.
490 July 5, 1979	"	"	<i>cancelled</i> Dennis S. Intersing	2-22-84 # 25755	George F. Harbin	1106	192		Real Prop. Agre.
490 July 5, 1979	"	"	<i>cancelled</i> Dennis S. Intersing	4-17-86 # 34812	Jack T. League	1106	193		Real Prop. Agre.
1199 Jul. 11, 1979	"	"	"	"	John L. Emanoff	1473	130	44,000	Lot 99 Palmetto Paine
1388 July 12, 1979	"	"	"	"	Devinger Road Land Co.	1473	359		For mtg. see Rem. bk. 1424 pg. 798 Release lot 145 Devinger Pl. Sec 9 4th. 1445 pg. 387
1268 Jul. 12, 1979	"	"	"	"	Robert J. Green	1473	215	28,950	Lot white horse rd.
1275 Jul. 12, 1979	"	"	"	"	Meresa S. Navell	1473	219	59,100	Devinger place, sec. 5 Lot 193 Roslund Lane
1410 Jul. 12, 1979	"	"	"	"	assen D. Zakoff	1473	290	47,450	sec. 2 Lot 216 Peppertice
1411 Jul. 12, 1979	"	"	"	"	James C. Montgomery	1473	294	57,950	Lot 16 W. Jallulah Dr.
1480 Jul. 13, 1979	"	"	"	"	Thomas S. Malone Sr.	1473	405	31,434	Sheffield Forest Lot 51 aman Dr., sec. 4
1477 Jul. 13, 1979	"	"	"	"	Rahon michell Dean	1473	409	13,550	For orig. mtg. see Rem. bk. 1472 Pg. 513. Lot 52 Victor Monaghan mills, sec. 3
1487 Jul. 13, 1979	"	"	"	"	Henry R. Greene	1473	427	16,500	Lot 2
1577 Jul. 13, 1979	"	"	"	"	Anne J. Moore	1473	452	12,750	Orig. Prop. Regime Unit 9-7 McDaniel site.

INDIRECT or MORTGAGEE Index to Real Estate Mortgages -- Greenville County, S. C.

Open at Proper Tab according to First Letter or Letters of Name and refer to Buff Sub-Index sheet for page reference.

KEYS PRINTING CO.

FILE NUMBER DATE OF RECORD	MORTGAGEES FAMILY NAMES	GIVEN NAMES ABCDEFGHIJ	GIVEN NAMES JKLMNO	GIVEN NAMES PQRSTUVWXYZ	MORTGAGORS	BOOK	PAGE	AMOUNT	BRIEF DESCRIPTION, LOCATION, ETC. (NOT WARRANTED)
1582 Jul. 13, 1979	First	Federal S	& L Assn.		Michael J. Hallaway	1473	458	48,000	Knallwood Hgts. Sec. 5 Lot 27 Anders ave. Edwards forest
1587 Jul. 13, 1979	"	"	"		Genevieve N. O'Connell Inc.	1473	477	11,194	Lot 67 Old Indian trail Brentwood, sec. 4
1586 Jul. 13, 1979	"	"	"		James Leary Eldis.	1473	484	39,900	Lot 171 West Dr.
1589 Jul. 13, 1979	"	"	"		Clyde M. Davis, et al	1473	498	33,000	Lot 90 Vista Hills
1542 July 13, 1979	"	"	"		Rabon Michael Dean	1473	412		Mtg. Assign. S. C. State Housing Authority - for Mtg. Rec L Em Bl. 1472 Pg. 5134 Re-Record 1473 pg. 409 for Mtg. Rec L Em Bl. 1459 pg. 160 Mod. Assumption Agree with Release
1544 July 13, 1979	"	"	"		Harold D. Baker, et al	1473	496		Flamingo Dr.
1605 Jul. 16, 1979	"	"	"		Nadell E. Scott, Sr.	1473	543	29,116	Lot 1 Cor. alta st. & Pleble creek
1607 Jul. 16, 1979	"	"	"		Kenneth L. Jensen, et al	1473	549	80,000	Lot 87 Sassafras Dr. Pt. 1
1609 Jul. 16, 1979	"	"	"		James E. Duce	1473	560	58,400	tract 8 Waters Rd. windfield Hgts.
1687 Jul. 16, 1979	"	"	"		Richard J. Feeny, et al	1473	577	76,000	Lot 3 Windfield Rd. Orchard acres sec. 3
1763 Jul. 16, 1979	"	"	"		Karen E. Sherman	1473	624	39,000	Lot 144 North Way Dr.
1739 July 16, 1979	"	"	"		M. D. Proffitt, Inc	1473	600		In Mtg. Rec L Em Bl. 1891 pg. 417 Mod. Assumption Agree. with Release
1805 Jul. 17, 1979	"	"	"		alice Hall	1473	693	20,700	Lot 7 Feeny ave. South St.
1891 Jul. 17, 1979	"	"	"		John L. Neely, et al	1473	697	67,350	Lot, Maxwell ave.
1894 Jul. 17, 1979	"	"	"		Lambert W. Jordan	1473	750	26,250	tract 4 W Jordan Dr.

INDIRECT or MORTGAGEE Index to Real Estate Mortgages - Greenville County, S. C.

9-C
()

Open at Proper Tab according to First Letter or Letters of
Name and refer to Buff Sub-Index sheet for page reference.

KEYS PRINTING CO.

FILE NUMBER DATE OF RECORD	MORTGAGEES FAMILY NAMES	GIVEN NAMES ABCDEFGH	GIVEN NAMES IJKLMNO	GIVEN NAMES PQRSTUVWXYZ	MORTGAGORS	BOOK	PAGE	AMOUNT	BRIEF DESCRIPTION, LOCATION, ETC. (NOT WARRANTED)
1895 Jul. 17, 1979	First	Federal S	& L Assn.		Lambert W. Jordan <i>et al</i>	1473	753	138,500	1 Ruthford Rd. Tract 5 cor. R/W Jordan Dr.
1896 Jul. 17, 1979	"	"	"	"	Charles L. Holly	1473	754	28,932	Tract 14 1st. lot 13 Samsrall
37025 Jul. 17, 1979	"	"	"	"	Maud B. Smith	1473	838	20,000	For orig. mty. see R&M St. 1470 Pg. 18. Lot 54 Pinnacle Dr.
"	"	"	"	"	"	1473	839		Greenforest, Sec. C
1444 July 13, 1979	"	<i>Cancelled</i> Dannie S. Inkerley <i>RECORDED</i>		8-13-86 # 6250 2 + BL 96 803 1	J. Charles Bagwell	1106	696		Reel Prop. Agree.
1444 July 13, 1979	"	<i>Cancelled</i> Dannie S. Inkerley <i>RECORDED</i>		8-16-82 # 3833 2 + BL 77-1545 1	Charles W. Barker Jr.	1106	697		Reel Prop. Agree.
1444 July 13, 1979	"	<i>Cancelled</i> Dannie S. Inkerley <i>RECORDED</i>		4-17-86 # 34012 2 + BL 94-530	John A. Bolt <i>et al</i>	1106	698		Reel Prop. Agree.
1444 July 13, 1979	"	<i>Cancelled</i> Dannie S. Inkerley <i>RECORDED</i>		1-28-80 # 23058 2 + BL 69-1261	Thomas A. White <i>et al</i>	1106	699		Reel Prop. Agree.
1444 July 13, 1979	"	<i>Cancelled</i> Dannie S. Inkerley <i>RECORDED</i>		15-7-82 # 8535 2 + BL 78-572	Spencer A. Glenn <i>et al</i>	1106	700		Reel Prop. Agree.
1444 July 13, 1979	"	<i>Cancelled</i> Dannie S. Inkerley <i>RECORDED</i>		8-15-97 # 58568	Raymond Williams	1106	701		Reel Prop. Agree.
1962 Jul. 18, 1979	"	"	"	"	Charles Hawkins <i>et al</i>	1473	872	48,400	Sec. 2 Lot 89 Hillsborough
1984 Jul. 18, 1979	"	"	"	"	Frank Evans, <i>et al</i> <i>Inc.</i>	1473	922	56,600	Washwood, Sec. 1 Lot 11 Emily Lane
1995 Jul. 18, 1979	"	"	"	"	Foothills Delta F.	1473	982	77,600	For orig. mty. see R&M St. 1470 Pg. 17. Lot 78 Holly Tree
"	"	"	"	"	"	1473	982		Sec. III
2076 July 18, 1979	"	"	"	"	Devergen Rd. Land Co <i>a pts.</i>	1473	996		For mty. see R&M St. 1424 pg. 998 Release lot 6 Devergen Pl. Sec. I
2079 July 18, 1979	"	"	"	"	Devergen Rd. Land Co <i>a pts.</i>	1474	2		see R&M St. 1445 pg. 387 Release lot 147 Devergen - for mty.

INDIRECT or MORTGAGEE Index to Real Estate Mortgages - Greenville County, S. C.

Open at Proper Tab according to First Letter or Letters of Name and refer to Buff Sub-Index sheet for page reference.

KEYS PRINTING CO.

FILE NUMBER DATE OF RECORD	MORTGAGEES FAMILY NAMES	GIVEN NAMES ABCDEFGH	GIVEN NAMES IJKLMNO	GIVEN NAMES PQRSTUWXYZ	MORTGAGORS	BOOK	PAGE	AMOUNT	BRIEF DESCRIPTION, LOCATION, ETC. (NOT WARRANTED)
2079 July 18, 1979	First	Federal	\$	& L Assn.	Deninger Road Land Co. ^{a pt.}	1474	3		For mtg. see R.E.M. Bk. 1445 pg. 387 Release lot 151 Deninger
2079 July 18, 1979	"	"	"	"	Deninger Road Land Co. ^{a pt.}	1474	4		see R.E.M. Bk. 1445 pg. 387 Release lot 133 Deninger - for mtg.
2154 Jul. 19, 1979	"	"	"	"	Presley N. Postwood	1474	63	33,716	Dechard acres, Sec. III Lot 169 Dechard Pt.
2213 Jul. 19, 1979	"	"	"	"	John J. Kelly, ^{sta}	1474	81	39,190	Westcliffe Lot 24 Eastbourne Co.
2215 Jul. 19, 1979	"	"	"	"	Alva A. Nelson, ^{sta}	1474	85	35,266	Hampton students Lot 146 Sycamore Pt. 2nd
2205 July 19, 1979	"	"	"	"	William R. Shum, Jr.	1474	167		For mtg. see R.E.M. Bk. 1159 pg. 637 Mtg. assign. The Eagle Investment Co. Inc.
2367 July 20, 1979	"	"	"	"	Donald A. Smith, ^{sta}	1474	224	52,000	Unsubscribed P.K. Scott Lot 26 Parliament Rd.
2366 July 20, 1979	"	"	"	"	Richard J. Egan, ^{sta}	1474	228	85,000	Estates Sec. F Lot 99 Shallowford Rd. Greenville
2348 July 23, 1979	"	"	"	"	Robert E. Wilby, ^{sta}	1474	293	64,500	N. Hampton acres Lot 25 = 2.18 acres - Falcon Dr.
2415 July 23, 1979	"	"	"	"	N. A. Waldrop	1474	297	16,000	Mt. Creek Rd. Lot Cor. Piedmont Pk. &
2431 July 23, 1979	"	"	"	"	J. B. Scruggs, ^{sta}	1474	301	50,000	Westcliffe Sec. III Lot 129 & pt. lot 128
2488 July 23, 1979	"	"	"	"	Ronnie A. Pulliam, ^{sta}	1474	330	39,400	Lot 146 Berea Forest Sec. II
2421 July 23, 1979	"	"	"	"	Genevieve H. O'Connell	Re-Record 1474	272	11,194	For Mtg. see R.E.M. Bk. 1473 pg. 477 Lot 67 Old Indian In Edwards Forest
2629 July 24, 1979	"	"	"	"	Caren Salter	1474	482	22,800	Lot 11 Essex Ct.
2736 July 25, 1979	"	"	"	"	Arson B. Zeboff	Re-Record 1474	597	47,450	For mtg. see R.E.M. Bk. 1473 pg. 280 Lot 216 Poplar Sec. II

INDIRECT or MORTGAGEE Index to Real Estate Mortgages - Greenville County, S. C.

9-D
()

Open at Proper Tab according to First Letter or Letters of Name and refer to Buff Sub-Index sheet for page reference.

KEYS PRINTING CO.

FILE NUMBER DATE OF RECORD	MORTGAGEES FAMILY NAMES	GIVEN NAMES ABCDEFGHIJ	GIVEN NAMES KLMNO	GIVEN NAMES PQRSTUVWXYZ	MORTGAGORS	BOOK PAGE	AMOUNT	BRIEF DESCRIPTION, LOCATION, ETC. (NOT WARRANTED)
2741 July 25, 1979	First	Federal s	& L Assn		Michael D. Malone ^{et al}	Re-Record 1474 603	.00 47,000	see Rem Bk. 1469 pp. 641 Lot 48, Gray Top Run - for Div.
2827 July 25, 1979	"	"	"	"	Frank J. Gomez ^{et al}	1474 625	.00 40,000	Lot 172 Rosebay Dr. - 'Dove Tree' Creek Ln. 'Sugar Creek'
2875 July 25, 1979	"	"	"	"	John E. Clark, Jr. ^{et al}	1474 660	.00 60,700	Lot 39 Co. Perrywood Ct Sugar
2333 July 20, 1979	"	Donnie S. Lankford	"	11-16-82 # 11943	Edward H. Van Hook ^{et al}	Deed Book 1107 430		Real Prop. Agree.
2333 July 20, 1979	"	Donnie S. Lankford	"	3-21-86 # 3088	Jackie R. Hartley ^{et al}	Deed Book 1107 431		Real Prop. Agree
2333 July 20, 1979	"	Donnie S. Lankford	"	8-15-84 # 4933	William W. Hudgins ^{et al}	Deed Book 1107 432		Real Prop. Agree
2333 July 20, 1979	"	Donnie S. Lankford	"	8-22-80 # 5371	George Jarrett ^{et al}	Deed Book 1107 433		Real Prop. Agree.
2333 July 20, 1979	"	Donnie S. Lankford	"	4-17-86 # 34012	Harold S. Atkins, Jr. ^{et al}	Deed Book 1107 434		Real Prop. Agree.
2916 July 20, 1979	"	Donnie S. Lankford	"	6-10-81 # 34302	John H. Greach ^{et al}	Deed Book 1107 435		Real Prop. Agree.
2920 July 26, 1979	"	"	"	"	Johan George Kumbel ^{et al}	1474 706	.00 10,000	Garden - Lot 6 Battariew Dr. Northside
3005 July 26, 1979	"	"	"	"	Geel W. Perry	1474 746	.00 38,750	Sec II Lot 27 Layman Dr. Stratford
3058 July 26, 1979	"	"	"	"	Michael D. Brunck ^{et al}	1474 777	.00 59,900	Devergen Pl. Sec 9 Lot 200 Winderward Way
3060 July 26, 1979	"	"	"	"	Robert F. Bullock, Jr. ^{et al}	1474 281	.00 47,550	Lot 95 Palmetto Lawn Sec I
3155 July 26, 1979	"	"	"	"	Premier Investment Co. ^{Inc.}	1474 798	.00 50,000	Lot 135 Devergen Pl. Sec II
July 26, 1979	"	"	"	"	JWJ Corporation	1474 802	.00 34,800	Lot 62 Pine Court Sec II

INDIRECT or MORTGAGEE Index to Real Estate Mortgages -- Greenville County, S. C.

Open at Proper Tab according to First Letter or Letters of Name and refer to Buff Sub-Index sheet for page reference.

KEYS PRINTING CO.

FILE NUMBER DATE OF RECORD	MORTGAGEES FAMILY NAMES	GIVEN NAMES ABCDEFGHIJ	GIVEN NAMES KLMNOP	GIVEN NAMES PQRSTUVWXYZ	MORTGAGORS	BOOK PAGE	AMOUNT	BRIEF DESCRIPTION, LOCATION, ETC. (NOT WARRANTED)
3055 July 26, 1979	First	Federal S	& L Assn		J H J Corporation	1474 806	34,800 ^{.00}	Lot 63 Bera Forest, Sec II
3055 July 26, 1979	"	"	"		J H J Corporation	1474 810	34,800 ^{.00}	Lot 61 Bera Forest Sec II Ave. - San Louis Villa
3069 July 26, 1979	"	"	"		L. Kerry Capps, et al	1474 829	34,650 ^{.00}	Lot 2 N. Franklin Rd. Rockman
2917 July 26, 1979	"	"	"		Freddie E Wilson, et al	1474 873	66,000 ^{.00}	Lot, Kensington Rd. for mtg. - see Rem Bk. 1451 pg 228
3017 July 26, 1979	"	"	"		Threatt Enterprise Inc.	1474 882		Release lot 172 Dove Run for mtg. see Rem Bk. 1394 pg. 755
3114 July 27, 1979	"	"	"		J H J Corporation	1474 999		Release lot 61 Bera Forest Sec II for mtg. - see Rem Bk. 1394 pg. 755
3114 July 27, 1979	"	"	"		J H J Corporation	1475 32		Release lot 62 Bera Forest Sec II for mtg. - see Rem Bk. 1394 pg. 755
3114 July 27, 1979	"	"	"		J H J Corp.	1475 33		Release lot 63 Bera Forest Sec II
3114 July 27, 1979	"	"	"		Deminger Road ^{apts.} land	1475 34		Release lot 135 Deminger Pt. Sec II for mtg. - see Rem Bk. 1424 pg. 798 & Bk. 1445 pg. 387
3098 Jul. 27, 1979	"	"	"		Robert L. Brannon	1474 908	16,000 ^{.00}	Unit 6-B South Park Sec. 1
3181 Jul. 27, 1979	"	"	"		Nince J. Arone, Jr.	1474 942	46,000 ^{.00}	Lot 94 Palmetto Downs Forest
3184 Jul. 27, 1979	"	"	"		Ben C. Sanders	1474 946	55,200 ^{.00}	Lot 163 Pine Brook Brentwood, Sec. 4
3180 Jul. 27, 1979	"	"	"		Daniel J. Moore, et al	1474 954	33,950 ^{.00}	Lot 141 Brentwood way Sec. 5
3249 Jul. 27, 1979	"	"	"		James Douglas Cox	1474 988	25,000 ^{.00}	Lot 54 Edwinton Forest
3247 Jul. 27, 1979	"	"	"		George R. Randolph	1475 1	11,000 ^{.00}	St. lot 2 Hudson St.

INDIRECT or MORTGAGEE Index to Real Estate Mortgages -- Greenville County, S. C.

9-E
()

Open at Proper Tab according to First Letter or Letters of Name and refer to Buff Sub-Index sheet for page reference.

KEYS PRINTING CO.

FILE NUMBER DATE OF RECORD	MORTGAGEES FAMILY NAMES	GIVEN NAMES ABCDEFGH	GIVEN NAMES IJKLMNO	GIVEN NAMES PQRSTUWXYZ	MORTGAGORS	BOOK PAGE	AMOUNT	BRIEF DESCRIPTION, LOCATION, ETC. (NOT WARRANTED)
3356 Jul. 30, 1979	First	Federal S	& L Assn.		<i>Star</i> John J. Craft, III	1475 94	47,843 ^{.96}	Sec. 5 Lot 45 Edwards Forest
3359 Jul. 30, 1979	"	"	"	"	Alan J. Cory, <i>Star</i>	1475 73	36,000 ^{.00}	Colonial Hills, Sec. 3 Lot 12 Crompton St.
3377 Jul. 30, 1979	"	"	"	"	Melrose P. Smyre, <i>Star</i>	1475 98	43,000 ^{.00}	Green Lake acres Lot 4 Green Lake Dr.
3381 Jul. 30, 1979	"	"	"	"	Walter B. Smith, <i>Star</i>	1475 157	46,150 ^{.00}	Lot 11 Palmetto Downs Brentwood, Sec. IV
3480 Jul. 30, 1979	"	"	"	"	George O. Shields, <i>Star</i>	1475 177	37,600 ^{.00}	Lot 179 Brentwood Way Altamont Forest, Sec. 1
3558 Jul. 31, 1979	"	"	"	"	Ray J. Patton, Jr., <i>Star</i>	1475 203	65,000 ^{.00}	Lot 14 Altamont Forest Dr.
3554 Jul. 31, 1979	"	"	"	"	Brookview Pkwy., <i>Star</i>	1475 218	23,600 ^{.00}	Shannon Terrace Pt. lot 74 Brookview Cr.
3553 Jul. 31, 1979	"	"	"	"	Brookview Pkwy., <i>Star</i>	1475 226	23,600 ^{.00}	Shannon Terrace Pt. lot 74 Brookview Cr.
3543 Jul. 31, 1979	"	"	"	"	Eugene C. Dentler, <i>Star</i>	1475 267	60,900 ^{.00}	Apple Creek Sec. III Mt. II Lot 19 Foxwood Lane
3542 Jul. 31, 1979	"	"	"	"	Richard Alan, <i>Star</i>	1475 275	46,300 ^{.00}	Kyallwood Hgts. Sec. IV Pt. lot 26 Kingsley Dr.
3540 Jul. 31, 1979	"	"	"	"	Laurence E. Fisher, <i>Star</i>	1475 279	27,000 ^{.00}	Forester Woods Sec. II Lot 108 Elder Creek Dr.
3646 Jul. 31, 1979	"	"	"	"	George O. Shields, <i>Star</i>	1475 302	37,200 ^{.00}	Brentwood, Sec. 4 Lot 177 Mt. II
3633 Jul. 31, 1979	"	"	"	"	Donald E. Boyer, <i>Star</i>	1475 376	35,950 ^{.00}	Green Oaks Lot 68 E. Indian Trail
3652 Jul. 31, 1979	"	"	"	"	Roger D. Chandler, <i>Star</i>	1475 380	59,000 ^{.00}	Walden Hill Ct. Carter's Home, Sec. I Lot 12 Cor. Foxcroft 1
2879 July 26, 1979	"	"	"	"	Freddie E. Wilson, <i>Star</i>	1107 826		In mtg. au REM Bd. 1314 pg. 507 Rebau. 027 Acc. Stafford Court

(over)

INDIRECT or MORTGAGEE Index to Real Estate Mortgages - Greenville County, S. C.

Open at Proper Tab according to First Letter or Letters of Name and refer to Buff Sub-Index sheet for page reference.

KEYS PRINTING CO.

FILE NUMBER DATE OF RECORD	MORTGAGEES FAMILY NAMES	GIVEN NAMES ABCDEFGHIJ	GIVEN NAMES JKLMNO	GIVEN NAMES PQRSTUVWXYZ	MORTGAGORS	BOOK	PAGE	AMOUNT	BRIEF DESCRIPTION, LOCATION, ETC. (NOT WARRANTED)
3718 July 31, 1979	First	Federal S	& L Assn.		Devenge Road Land Co. ^{apts.}	1475	248		Release lot 136 Devenge Pl. Sec II for mtg. see REM Bk. 1424 pg. 798 & 1445 pg. 387
3720 July 31, 1979	"	"	"	"	" " " "	1475	248		see REM Bk. 1424 pg. 798
3720 July 31, 1979	"	"	"	"	" " " "	1475	334		Release lot 12 Oyston Sec II - priority for mtg. see REM Bk. 1453 pg. 4
3720 July 31, 1979	"	"	"	"	Bob Maxwell Bldg. Inc.	1475	333		Release lot 138 Devenge Pl. Sec II for mtg. see REM Bk. 1445 pg. 332
3720 July 31, 1979	"	"	"	"	Devenge Road Land Co. ^{apts.}	1475	335		Release lot 137 Devenge Pl. Sec II
3720 July 31, 1979	"	"	"	"	Devenge Road Land Co. ^{apts.}	1475	336		Release lot 140 Devenge Pl. Sec II for mtg. see REM Bk. 1445 pg. 332 & 1445 pg. 387
3720 July 31, 1979	"	"	"	"	Devenge Road Land Co. ^{apts.}	1475	336		
3720 July 31, 1979	"	"	"	"	Devenge Road Land Co. ^{apts.}	1475	337		Release lot 137 Devenge Pl. Sec II for mtg. see REM Bk. 1445 pgs. 332 & 387
3720 July 31, 1979	"	"	"	"	Rehblegart Ltd. ^{a.s.c. 2nd fl.}	1475	338		for mtg. see REM Bk. 1409 pg. 502
3720 July 31, 1979	"	"	"	"	Rehblegart Ltd. ^{a.s.c. Ltd. fl.}	1475	339		Release lot 154 Rehble Creek Phase I for mtg. see REM Bk. 1409 pg. 502
3720 July 31, 1979	"	"	"	"	Rehblegart Ltd. ^{a.s.c. Ltd. fl.}	1475	340		Release lot 150 Rehble Creek Phase I for mtg. see REM Bk. 1409 pg. 502
3720 July 31, 1979	"	"	"	"	Devenge Road Land Co. ^{apts.}	1475	341		Release lot 153 Rehble Creek Phase I for mtg. see REM Bk. 1445 pg. 332
3720 July 31, 1979	"	"	"	"	Devenge Road Land Co. ^{apts.}	1475	342		Release lot 140 Devenge Pl. Sec II for mtg. see REM Bk. 1445 pg. 332 & 387
3720 July 31, 1979	"	"	"	"	Devenge Road Land Co. ^{apts.}	1475	343		Release lot 139 Devenge Pl. Sec II for mtg. see REM Bk. 1445 pg. 332
3741 aug. 1, 1979	"	"	"	"	David J. Coth, Inc.	1475	406	25,450	Unit 14 Highland Horiz. Prop. Belgium

INDIRECT or MORTGAGEE Index to Real Estate Mortgages - Greenville County, S. C.

9-F
()

➡ Open at Proper Tab according to First Letter or Letters of Name and refer to Buff Sub-Index sheet for page reference.

KEYS PRINTING CO.

FILE NUMBER DATE OF RECORD	MORTGAGEES FAMILY NAMES	GIVEN NAMES ABCDEFGHIJ	GIVEN NAMES JKLMNO	GIVEN NAMES PQRSTUVWXYZ	MORTGAGORS	BOOK	PAGE	AMOUNT	BRIEF DESCRIPTION, LOCATION, ETC. (NOT WARRANTED)
3756 aug. 1, 1979 3880	First	Federal S	& L Assn.		Thomas R. Roberts	1475	480	34,783 ^{.44}	Del Norte Rd. Del Norte Ests. Lot 132 Cor. Coathridge Rd. &
aug. 1, 1979 3913	"	"	"		Russell W. Hunt, et al	1475	510	21,600 ^{.00}	College Hgts. Lot 711 Lander St.
aug. 1, 1979 3915	"	"	"		Noral D. Selvin	1475	540	52,000 ^{.00}	Ch. I Lot 150, Little creek
aug. 1, 1979 3913	"	"	"		Sealwood L. Marchant	1475	548	32,400 ^{.00}	Sec. 1 Lot 71 Palmetto Downs
aug. 1, 1979 3912	"	"	"		Sealwood L. Marchant et al	1475	552	32,400 ^{.00}	Sec. 1 Lot 13 Palmetto Downs
aug. 1, 1979 3897	"	"	"		Kenneth L. Stoney et al	1475	562	57,600 ^{.00}	Sec. 5 Lot 33 Edwards Forest
aug. 1, 1979 3894	"	"	"		Williams Amathy	1475	570	40,750 ^{.00}	Lot 2 Baldwin Rd.
aug. 1, 1979 4117	"	"	"		Edwin N. Young, et al	1475	578	35,531 ^{.65}	Imperial Dr. Wellington Green Lot 29 Cor. Kenilworth Ct. &
Aug. 2, 1979 4113	"	"	"		James B. Putnam Inc.	1475	765		R.E.M. Bk. 1057 pp. 210 Subordination - for mtg. see
Aug. 2, 1979 3971	"	"	"		Premier Investment Co.	1475	767		for mtg. see R.E.M. Bk. 1456 pp. 209 Release lot 33 Edwards Forest
aug. 2, 1979 3967	"	"	"		David B. Byars, et al	1475	670	20,450 ^{.00}	Butler St. 1.10 acs. Dublin Rd.
aug. 2, 1979 3996	"	"	"		Elizabeth M. Ballinger et al	1475	680	14,389 ^{.84}	Haris. Prof. Regime Unit 3-B Jovin. Pl.
aug. 2, 1979 4106	"	"	"		Kolond S. Bergeron et al	1475	692	71,000 ^{.00}	Stratton Place Lot 13 Coventry Rd.
aug. 2, 1979 4104	"	"	"		Clifford J. Goens et al	1475	710	53,600 ^{.00}	Kyatic Ests. Pl. lot 6 Maurer Dr.
aug. 2, 1979 4102	"	"	"		Frank M. Marchant et al	1475	726	50,000 ^{.00}	Done see Lot 72 Daves see Rd.
aug. 2, 1979	"	"	"		George N. O'Sullivan	1475	788	30,000 ^{.00}	Jane Pl. lot 41 Mendale, Drury

INDIRECT or MORTGAGEE Index to Real Estate Mortgages -- Greenville County, S. C.

Open at Proper Tab according to First Letter or Letters of Name and refer to Buff Sub-Index sheet for page reference.

KEYS PRINTING CO.

FILE NUMBER DATE OF RECORD	MORTGAGEES FAMILY NAMES	GIVEN NAMES ABCDEFGH	GIVEN NAMES IJKLMNO	GIVEN NAMES PQRSTUVWXYZ	MORTGAGORS	BOOK	PAGE	AMOUNT	BRIEF DESCRIPTION, LOCATION, ETC. (NOT WARRANTED)
4137 aug. 3, 1979	First	Fedeaal	S	& L Assn.	Willard W. Merchant	1475	794	12,500 ^{.00}	Paramount Park Pt. lot 43 Cosby Cr.
4174 aug. 3, 1979	"	"	"	"	Mary Alice Witters	1475	815	30,000 ^{.00}	Montclair, Sec. 5 Lot 122 Danbury Lane
4172 aug. 3, 1979	"	"	"	"	Jerry L. Faust, et al	1475	819	52,600 ^{.00}	Ridge Lot 14 Smoky Creek
4258 aug. 3, 1979	"	"	"	"	George D. Cook, et al	1475	838	50,350 ^{.00}	Sec. 1 Lot 10 Palmetta Downs
4203 aug. 3, 1979	"	"	"	"	Essie Cole	1475	860	9,000 ^{.00}	Dixie St. Lot Mulberry St.
4252 aug. 3, 1979	"	"	"	"	William Robert	1475	867	13,300 ^{.00}	Lot 12 Clarkson Ave.
4283 aug. 3, 1979	"	"	"	"	Shella Sassouni	1475	890	44,557 ^{.63}	Forest Hill Lot 62 Eastwood Dr.
4348 aug. 6, 1979	"	"	"	"	William C. Dittmer	1475	952	35,647 ^{.81}	Lot 57 Buxton
4352 aug. 6, 1979	"	"	"	"	Dan Michael Owens Methodist Church, By Ins.	1475	963	38,000 ^{.00}	2 ac. Lt. 417
4439 aug. 6, 1979	"	"	"	"	Mauldin United Methodist Church, By Ins.	1475	987	350,000 ^{.00}	E. Butler Ave. 3.294 ac. Cor. Fairfield & 79-6351 Mauldin
4389 Aug. 6, 1979	"	"	"	"	Mauldin United	✓	✓	✓	Sixteen - 3.294 Ac. - E. Butler Ave. Jr. mty. see Rem. bk. 1394 pp. 755
4597 Aug. 7, 1979	"	"	"	"	J. H. J. Corp.	1476	199		Religio lot 60 Perry Farm Smith Reble Creek
4487 aug. 7, 1979	"	"	"	"	Don K. Martin, et al	1476	81	65,000 ^{.00}	Lot 158 Roberts Rd. Mt. Z
4585 aug. 7, 1979	"	"	"	"	Latham E. Whellan	1476	123	18,650 ^{.00}	Hariz, Prop. Register Unit 7-B McDaniel Hgts.
4586 aug. 7, 1979	"	"	"	"	Andrew Reese, Jr.	1476	132	14,800 ^{.00}	Lot Hwy. 130
4587 aug. 7, 1979	"	"	"	"	William W. Martin, Jr.	1476	136	45,000 ^{.00}	Forest Hill Lot 15 Holly Rd. Edgewater

INDIRECT or MORTGAGEE Index to Real Estate Mortgages - Greenville County, S. C.

9-6
()

Open at Proper Tab according to First Letter or Letters of Name and refer to Buff Sub-Index sheet for page reference.

KEYS PRINTING CO.

FILE NUMBER DATE OF RECORD	MORTGAGEES FAMILY NAMES	GIVEN NAMES ABCDEFGHIJ	GIVEN NAMES JKLMNO	GIVEN NAMES PQRSTUVWXYZ	MORTGAGORS	BOOK PAGE	AMOUNT	BRIEF DESCRIPTION, LOCATION, ETC. (NOT WARRANTED)
4610 aug. 7, 1979	First	Federal	\$	& L Assn.	Randy Cody, et al	1476.158	26,361 ^{.24}	meadowbrook Farms Lot 5 Laramie Dr.
4640 aug. 8, 1979	"	"	"	"	Robert C. Gibson et al	1476.209 Re-Record	31,600 ^{.00}	Windsor Park Lot 23 Woodridge Ct.,
4665 aug. 8, 1979	"	"	"	"	Messore P. Smyre	1476.247 Re-Record	43,000 ^{.00}	For orig. mty. see GEN ST. 1475 Pg. 98. Lot 4 Green Lake Dr.
"	"	"	"	"	"	1476.247 Re-Record	"	Green Lake area
4773 aug. 9, 1979	"	"	"	"	alan J. Cary, et al	1476.328 Re-Record	36,000 ^{.00}	For orig. mty. see GEN ST. 1475 Pg. 730 Lot 12 Crighton St.
"	"	"	"	"	"	1476.328	"	Colonial Hills, Sec. 3
4856 aug. 9, 1979	"	"	"	"	Sandra E. Reynolds	1476.344 Re-Record	64,500 ^{.00}	see Plat. Pt. III Sec. 1 Lot 11 Plantation Dr. Hally
4850 aug. 9, 1979	"	"	"	"	John L. Nelly, et al	1476.355 Re-Record	67,350 ^{.00}	For orig. mty. see GEN ST. 1473 Pg. 699. Lot Maxwell ave.
"	"	"	"	"	"	1476.355	"	South St.
4852 aug. 9, 1979	"	"	"	"	Sandra J. Chandler	1476.368	38,400 ^{.00}	Blundale, III austin st. Lot 3 + Pt. lot 4 Jung st.
4949 aug. 10, 1979	"	"	"	"	Thomas L. Henderson	1476.475	33,840 ^{.88}	Henderson Forest Lot 50 meredith Lane
4948 aug. 10, 1979	"	"	"	"	John S. Boothe Jr.	1476.483	41,300 ^{.00}	Sec. 2 Lot 21 Berea Forest
4974 aug. 10, 1979	"	"	"	"	Nelma Bro. Alder's.	1476.568	51,200 ^{.00}	Sec. 2 Lot 36 Pine Brook Forest
5011 aug. 10, 1979	"	"	"	"	Donald A. Fogle et al	1476.605	60,700 ^{.00}	Sec. 1 Lot 78 Brookfield West
5063 aug. 10, 1979	"	"	"	"	James Leary Alder's.	1476.633	37,600 ^{.00}	Brentwood, Sec. III Lot 85 Dorian Dr.,
5066 aug. 13, 1979	"	"	"	"	Connie J. Waters	1476.691	26,550 ^{.00}	Pop. Regime Unit 12 Belfer Ct., Horiz.

INDIRECT or MORTGAGEE Index to Real Estate Mortgages -- Greenville County, S. C.

Open at Proper Tab according to First Letter or Letters of Name and refer to Buff Sub-Index sheet for page reference.

KEYS PRINTING CO.

FILE NUMBER DATE OF RECORD	MORTGAGEES FAMILY NAMES	GIVEN NAMES ABCDEFGHIJ	GIVEN NAMES JKLMNO	GIVEN NAMES PQRSTUVWXYZ	MORTGAGORS	BOOK PAGE	AMOUNT	BRIEF DESCRIPTION, LOCATION, ETC. (NOT WARRANTED)
5069 Aug. 13, 1979	First	Federal S	& L Assn.		<i>Dr. etc</i> William R. Cawthon,	1476 695	28,450	<i>Prof. Regime</i> Unit 24 Suffer Ct. Harig.
5101 Aug. 13, 1979	"	"	"		J. P. Mellock	1476 706	60,000	1 Hillside Dr. also Res. Prop. Lot 20 Cor. Wall Hampton Blvd.
5099 Aug. 13, 1979	"	"	"		<i>etc</i> Hayce E. Eruette	1476 709	22,000	also Hwy 2 1/2 acs. Dorley Rd.,
5106 Aug. 13, 1979	"	"	"		<i>etc</i> Haney E. Ferguson	1476 724	46,648	Done sub Lot 89 Sargolney Ct.
5191 Aug. 13, 1979	"	"	"		Robert E. Clark, <i>etc</i>	1476 765	46,300	Lot 253 Yorkshire Dr.
5185 Aug. 13, 1979	"	"	"		Dee Smith Co., <i>inc.</i>	1476 775	16,500	Deminger Place, Oxford, Sec. 2 Lot 11 King George Rd.
5181 Aug. 13, 1979	"	"	"		Mabel Jane Minton	1476 779	18,500	Forest, <i>etc</i> Lot 33 Randy Dr. Edwards
5207 Aug. 13, 1979	"	"	"		Walter D. Mead, <i>etc</i>	1476 775	60,000	Shible Creek, <i>etc</i> Lot 144 Hoppin John Lane
5209 Aug. 13, 1979	"	"	"		Deminger Rd. Land Co.	1476 845		<i>Dr. Prop. see Rem. 142488-7984-144577-387</i> Relian lot 152 Deminger H. Sec. 10
5276 Aug. 14, 1979	"	"	"		John A. Salen, <i>inc. etc</i>	1476 903	59,940	Deminger Place, Sec. 10 Lot 186 Bloomfield Lane
5274 Aug. 14, 1979	"	"	"		William J. Crouther	1476 911	59,000	Shible Creek, <i>etc</i> Lot 84 Whittier way, Stratford
5359 Aug. 14, 1979	"	"	"		Roy C. Clelland, <i>etc</i>	1476 938	27,900	Lot 14 La Juan Dr., Sec. II
4795 Aug. 9, 1979	"	<i>Cancelled</i> Dannie S. Lankford <i>remc</i>	11-5-79 #15325	<i>etc</i>	Robert Lee Drake, <i>et al</i>	Deed Book 1109 18		Reel Prop. Agree
4795 Aug. 9, 1979	"	<i>Cancelled</i> Dannie S. Lankford <i>remc</i>	9-23-84 #5885	<i>etc</i>	Benjamin E. Johnson, <i>et al</i>	Deed Book 1109 19		Reel Prop. Agree
4795 Aug. 9, 1979	"	<i>Cancelled</i> Dannie S. Lankford <i>remc</i>	4-24-94 #27430	<i>etc</i>	Dennis Chambers, <i>et al</i>	Deed Book 1109 20		Reel Prop. Agree
4795 Aug. 9, 1979	"				James R. Craft, <i>et al</i>	Deed Book 1109 21		Reel Prop. Agree

INDIRECT or MORTGAGEE Index to Real Estate Mortgages - Greenville County, S. C.

9-H
()

Open at Proper Tab according to First Letter or Letters of Name and refer to Buff Sub-Index sheet for page reference.

KEYS PRINTING CO.

FILE NUMBER DATE OF RECORD	MORTGAGEES FAMILY NAMES	GIVEN NAMES ABCDEFGH	GIVEN NAMES IJKLMNO	GIVEN NAMES PQRSTUVWXYZ	MORTGAGORS	BOOK PAGE	AMOUNT	BRIEF DESCRIPTION, LOCATION, ETC. (NOT WARRANTED)
4795 Aug-9-1979	First	Federal S	10-7-83 & L Assn	11529 # 11529	11529 Lot B/c 82-1236 Tommy R. Crowe	Deed Book 1109 22		Reel Prog Agru.
4795 Aug 9 1979	"			9-22-82 # 7130	St B/c 78-256 Mary L. Reever et al	Deed Book 1109 23		Reel Prog. Agru. Sec. 1 Chick Spg. rd.
5493 aug. 15 1979	"	"	"	"	Wallace L. Lisenby et al	1477 125	28,000	Lot 40 anondale forest
5518 aug. 15 1979	"	"	"	"	William J. Borhee	1477 159	28,450	Unit 7 Balfer Ct., Sec. IV
5568 aug. 16 1979	"	"	"	"	Jeffery R. Siefert et al	1477 200	29,500	Lot 51 Sellingham
5567 aug. 16 1979	"	"	"	"	Edward N. Nembree et al	1477 208	64,800	Lot 29 Oakfern, sec. 2
5652 aug. 16 1979	"	"	"	"	Ronald M. Fisher et al	1477 248	40,000	Bishop Hgts. Mauldin Lot 76 Banett St., Way
5649 aug. 16 1979	"	"	"	"	Thomas L. Stanford et al	1477 256	45,000	1.004 acs. Eastcliffe Done see
5872 aug. 16 1979	"	"	"	"	Maurin B. Lutton	1477 278	43,869	Lot 83 Done see ed.
5790 aug. 17 1979	"	"	"	"	R. J. Davis, et al	1477 452	17,000	Kanatenak Lot 2 Oregon St., Camelot
5785 aug. 17 1979	"	"	"	"	Howard J. Griffin et al	1477 365	42,000	Lot 47 Lancelot Dr., Terrace
5780 aug. 17 1979	"	"	"	"	Michael R. Davis et al	1477 376	42,750	Lot 18 Wade Hampton
5780 aug. 17 1979	"	"	"	"	Thomas S. Cross	1477 386	11,000	Lot Mitchell Co.
5754 aug. 17 1979	"	"	"	"	Thomas S. Cross (was may go Mc Math)	1477 390	16,186	Spring Forest Lot 16 Old Spaulding Co.
5811 aug. 17 1979	"	"	"	"	Mary Jo Mc Math Cross	1477 399	27,500	Lot State Ind Co. Sally rd.
aug 17 1979	"	"	"	"	Ed D. Smith, et al	1477 408	85,000	21.27 acs. white house co.

INDIRECT or MORTGAGEE Index to Real Estate Mortgages - Greenville County, S. C.

Open at Proper Tab according to First Letter or Letters of Name and refer to Buff Sub-Index sheet for page reference.

KEYS PRINTING CO.

FILE NUMBER DATE OF RECORD	MORTGAGEES FAMILY NAMES	GIVEN NAMES ABCDEFGHIJ	GIVEN NAMES JKLMNO	GIVEN NAMES PQRSTUVWXYZ	MORTGAGORS	BOOK	PAGE	AMOUNT	BRIEF DESCRIPTION, LOCATION, ETC. (NOT WARRANTED)
5814 aug. 17, 1979	First	Federal S	& L Assn		Walter D. King, <i>tr</i>	1477	430	18,000 ^{.00}	Orig. Prop. Begins Unit 5-7 m. Danell apt.
5875 aug. 17, 1979	"	"	"		Robert L. Bradley, <i>tr</i>	1477	456	22,000 ^{.00}	Checker fork Lot 43 Howell ave.
5891 aug. 20, 1979	"	"	"		Lily P. Stuart	1477	511	26,550 ^{.00}	Orig. Prop. Begins Unit 11 Balfer Ct.
6027 aug. 20, 1979	"	"	"		John A. Solen, <i>inc</i>	1477	591	50,350 ^{.00}	Devergen. Place Sec. 10 Lot 13 Bloomfield Lane
6028 aug. 20, 1979	"	"	"		Kenneth D. Johnson <i>tr</i>	1477	605	12,545 ^{.70}	also 1/2 way Lot Piedmont Park
6032 aug. 20, 1979	"	"	"		Hubert Williams Sanders	1477	609	24,033 ^{.00}	Greenbrier Sec. 112 Lots 84 185 Dry Dr.
6023 aug. 20, 1979	"	"	"		Jimmy L. Stephens	1477	617	48,203 ^{.00}	also 1/2 way Lot 47 E. Woodlawn Dr.
6013 aug. 20, 1979	"	"	"		Frank W. Israel, <i>tr</i>	1477	638	36,286 ^{.34}	Chickadee Lane & Green Hills Sec. 1, also strip Lot 43 1st lot 26 & 27
6041 Aug 20, 1979	"	"	"		Devergen R. Land Co.	1477	715		Release lot 128 Devergen Pl. Sec. 7 for mty. see Rem. Pt. 1424 pg. 798 & 1445 pg. 387
6095 aug. 21, 1979	"	"	"		"	1477	715		Sec. 2
6094 aug. 21, 1979	"	"	"		Bobby B. Williford, <i>tr</i>	1477	731	48,791 ^{.98}	Lot 37 Carter's House Fair apt.
6167 aug. 21, 1979	"	"	"		Chalmers E. Troutman <i>tr</i>	1477	735	22,800 ^{.00}	Lot 25 Bumblebees over H.S.
6165 aug. 21, 1979	"	"	"		C. De Witt Snelgrove, <i>tr</i>	1477	763	75,000 ^{.00}	Lot 68 Peabody Creek
6256 aug. 21, 1979	"	"	"		Charles Lee Burkett, <i>tr</i>	1477	776	27,500 ^{.00}	Orig. Prop. Begins Unit 23 Balfer Ct. corner
6292 aug. 22, 1979	"	"	"		Dary B. Bell, <i>tr</i>	1477	805	32,350 ^{.00}	Westwood South, Sec. 1 Lot 189 Ashdown Dr.
aug. 22, 1979	"	"	"		David B. Richardson	1477	811	55,000 ^{.00}	Northwood Hills, Sec. 1-A Lot 30 Devonshire Lane

INDIRECT or MORTGAGEE Index to Real Estate Mortgages — Greenville County, S. C.

9-I
()

KEYS PRINTING COMPANY, GREENVILLE, S. C.

Open at Proper Tab according to First Letter or Letters of Name and refer to Buff Sub-Index sheet for page reference.

FILE NUMBER	MORTGAGEES FAMILY NAMES	GIVEN NAMES ABCDEFGHIJ	GIVEN NAMES JKLMNO	GIVEN NAMES PQRSTUVWXYZ	MORTGAGORS	BOOK	PAGE	Amount	BRIEF DESCRIPTION, LOCATION, ETC. (Not Warranted)
DATE OF RECORD									
6431 Aug 23, 1979	First	Federal S	& L Assn		Lawrence T. Pitts, et al	1477	988	.00 8,000	Ave. + Beacon St. Lots 1, 2 + 26 Cor. Paris mtn.
6422 Aug 23, 1979	"	"	"	"	J. P. Kosnosky, et al	1477	992	.00 35,000	Lot 149 Devergen Pl. Sec. 10
6544 Aug 23, 1979	"	"	"	"	Jallen B. Orzecham	1478	53	.87 16,764	St. Lot 84 Cor. Wilson + Longen
6551 Aug 23, 1979	"	"	"	"	Joseph E. French, et al	1478	88	.00 17,000	St. Lot 28 Chavis St. Oakland
6711 Aug 24, 1979	"	"	"	"	Devergen Road Land Co.	1478	319		Release lot 173 Devergen Pl. Sec 9
6582 Aug 24, 1979	"	"	"	"	"	1478	319		For mtg. See R Em Bk. 1424 pp. 798 + Sh. 14215 pp. 387
6584 Aug 24, 1979	"	"	"	"	James N. Robinson, et al	1478	140	.00 36,200	St. Horiz. Prop. Begime Units 2-A 13-B MC Daniel
6598 Aug 24, 1979	"	"	"	"	Keith D. Scholatterhall	1478	151	.00 61,650	Ran Heritage Lakes Lot 138 Black Horse
6594 Aug 24, 1979	"	"	"	"	Ronald Massey, et al	1478	160	.22 45,120	Devergen Pl. Sec 7 Lot 16 Richfield Terrace
6591 Aug 24, 1979	"	"	"	"	David A. Kringer, et al	1478	164	.00 54,000	Wynler Hill Lot Woodvale ave.
6600 Aug 24, 1979	"	"	"	"	Alvin L. Edmundt, et al	1478	180	.00 46,900	Wellington Green Lot 116 Kenilworth
6685 Aug 24, 1979	"	"	"	"	Jean W. Padgett	1478	199	.00 41,500	ave. Alta Vista Lot 60 1/2 lot 59 Crescent
6647 Aug 24, 1979	"	"	"	"	Realistic Bldg. Co. Inc.	1478	209	.00 19,000	Oakvale Terrace Lots 516 Hwy 29
6682 Aug 24, 1979	"	"	"	"	Todd A. Rauholt, et al	1478	216	.00 40,500	Sugar Creek Lot 76 Brian Creek rd
6700 Aug 24, 1979	"	"	"	"	Laura C. Hamble	1478	252	.21 23,732	Horiz. Prop. Begime Unit 40 Highlands
	"	"	"	"	Raymond W. Hill, Jr.	1478	262	.00 62,000	St. II Lot 12 Pebble Creek

INDIRECT or MORTGAGEE Index to Real Estate Mortgages — Greenville County, S. C.

KEYS PRINTING COMPANY, GREENVILLE, S. C.

Open at Proper Tab according to First Letter or Letters of Name and refer to Buff Sub-Index sheet for page reference.

FILE NUMBER DATE OF RECORD	MORTGAGEES FAMILY NAMES	GIVEN NAMES ABCDEFGHIH	GIVEN NAMES IJKLMNO	GIVEN NAMES PQRSTUVWXYZ	MORTGAGORS	BOOK	PAGE	Amount	BRIEF DESCRIPTION, LOCATION, ETC. (Not Warranted)
6706 aug. 24, 1979	First	Federal S	&	ASgn	Jeffrey M. Creed	1478	279	28,450.00	Harig. Prof. Regime Unit 1 Saffer et.
6743 aug. 27, 1979	"	"	"	"	James R. Neil, et al	1478	230	16,000.00	Line 300 Lot 21 Needles Dr.,
6774 aug. 27, 1979	"	"	"	"	William E. McCauley	1478	334	23,950.00	Saugueena Park Lot 125 Oxford St.
6771 aug. 27, 1979	"	"	"	"	Richard L. Long, et al	1478	350	46,000.00	Concrete I Lot 10 Mammoth et.
6835 aug. 27, 1979	"	"	"	"	Albert J. Gilstrap, et al	1478	368	23,000.00	Lidmont Pl. Chick Spg. Sp. Lot 15 Belvue Rd.
6780 aug. 27, 1979	"	"	"	"	James R. Sloan, Jr. et al	1478	372	24,200.00	Hyle Park Lot 24 1/2 Pl. lot 23 Hyde Cr.,
6841 aug. 27, 1979	"	"	"	"	James W. De Mattei, et al	1478	385	44,900.00	Kanawhee Hills, Sec. 2 Lot 50 Loxonia et.
6895 aug. 27, 1979	"	"	"	"	William E. Streyer, et al	1478	414	28,450.00	Harig. Prof. Regime Unit 7 Saffer et.
6923 aug. 27, 1979	"	"	"	"	Barry L. McWilliams	1478	426	42,800.00	Palmilla Springs, Sec. 1 Lot 12 Hunter's Trail
7019 aug. 28, 1979	"	"	"	"	Deverge Road Land Co.	1478	581		Sp Mtg. see Rem. bk. 1445 pg. 387 Release lot 11 Deverge Road
6964 aug. 28, 1979	"	"	"	"	Mary M. Black	1478	494	66,400.00	Spencer Gate Lot 21 Parkside Rd.
6964 aug. 28, 1979	"	"	"	"	Hamlin Beattie	1478	488	18,500.00	Harig. Prof. Regime Unit 4 - E. M. Daniels rights
6995 aug. 28, 1979	"	"	"	"	Robert L. Baker, et al	1478	557	27,915.00	Spencer Gate, Sec. 3 Lot 450 Woodlark Rd.
7013 aug. 28, 1979	"	"	"	"	Paul J. Foster, Jr. et al	1478	543	56,100.00	Harig. Prof. Regime Unit 5, 400 W. Church St.
7012 aug. 28, 1979	"	"	"	"	William McDall, Winston	1478	546	52,740.00	King of the Hill Lot 13 Dunbar et.
6437 Aug 23, 1979	"	"	"	"	Demp. B. Shields, et al	1109	973		Sp Mtg. see Rem. bk. 1455 pg. 259 Release lot 22 Brentwood Court

INDIRECT or MORTGAGEE Index to Real Estate Mortgages - Greenville County, S. C.

9-J
()

Open at Proper Tab according to First Letter or Letters of Name and refer to Buff Sub-Index sheet for page reference.

KEYS PRINTING CO.

FILE NUMBER DATE OF RECORD	MORTGAGEES FAMILY NAMES	GIVEN NAMES ABCDEFGH	GIVEN NAMES IJKLMNO	GIVEN NAMES PQRSTUVWXYZ	MORTGAGORS	BOOK	PAGE	AMOUNT	BRIEF DESCRIPTION, LOCATION, ETC. (NOT WARRANTED)
7050 aug. 29, 1979	First	Federal S	& L Assn.		Gray O. Darling, et al	1478	598	56,150 ^{.28}	Knallwood Hgts. Sec. IV Lot 14 Kingsley Dr.
7146 aug. 29, 1979	"	"	"		Barry M. Peck, et al	1478	634	28,162 ^{.87}	Lots 142, less Pt.
7214 aug. 29, 1979	"	"	"		J. Glannine Johnson Entrep. Inc.	1478	689	23,057 ^{.02}	Brook Glenn Rd. Brook Glenn Park Lot 7 Cor. Longmeadow Rd. +
7212 aug. 29, 1979	"	"	"		Threatt Maxwell	1478	723		Release unit 12 Bulfer Ct. Condom A.P.R. For mtp. See R6 m Bk 1108 Pg. 667, Bk. 1109 Pg. 1, 1109 Pg. 4, Bk. 1109 Pg. 7, Bk. 1117 Pg. 149
"	"	"	"		" "	1478	723		
"	"	"	"		" "	1478	723		
7212 aug. 29, 1979	"	"	"		Threatt Maxwell ^{one} Entrep.	1478	724		Release unit 23 Bulfer Ct. N.P.R. For mtp. See R6 m Bk. 1108 Pg. 667 Bk. 1109 Pg. 1 Bk. 1109 Pg. 4, Bk. 1109 Pg. 7, Bk. 1117 Pg. 149
"	"	"	"		" "	1478	724		
"	"	"	"		" "	1478	724		
7212 aug. 29, 1979	"	"	"		Threatt Entrep. Inc.	1478	725		Release unit 1 Bulfer Ct. N.P.R. For mtp. See R6 m Bk. 1108 Pg. 667 Bk. 1109 Pg. 1 Bk. 1109 Pg. 4, Bk. 1109 Pg. 7, Bk. 1117 Pg. 149
"	"	"	"		" "	1478	725		
"	"	"	"		" "	1478	725		
7212 aug. 29, 1979	"	"	"		Threatt Entrep. Inc.	1478	726		Release unit 9 Bulfer Ct. N.P.R. For mtp. See R6 m Bk. 1108 Pg. 667 Pg. 1109 Pg. 1, Bk. 1109 Pg. 7, Bk. 1109 Pg. 7, Bk. 1117 Pg. 149
"	"	"	"		" "	1478	726		
"	"	"	"		" "	1478	726		

(over)

INDIRECT or MORTGAGEE Index to Real Estate Mortgages -- Greenville County, S. C.

Open at Proper Tab according to First Letter or Letters of Name and refer to Buff Sub-Index sheet for page reference.

KEYS PRINTING CO.

FILE NUMBER DATE OF RECORD	MORTGAGEES FAMILY NAMES	GIVEN NAMES ABCDEFGH	GIVEN NAMES IJKLMNO	GIVEN NAMES PQRSTUVWXYZ	MORTGAGORS	BOOK PAGE	AMOUNT	BRIEF DESCRIPTION, LOCATION, ETC. (NOT WARRANTED)
7212 aug. 29, 1979	First	Federal S	& L Assn.		<i>Enter. one</i> Shrath Maxwell	1478 727		Release unit 11 Balfie Ct. N.P.R. For mtg. see RG 4 BK. 1108 Pg. 667 BK. 1109 Pg. 1, BK. 1109 Pg. 7, BK. 1109 Pg. 7, 1 BK. 1117 Pg. 149
"	"	"	"	"	" "	1478 727		
"	"	"	"	"	" "	1478 727		
7212 aug. 29, 1979	"	"	"	"	<i>Enter. one</i> Shrath Maxwell	1478 728		Release unit 24 Balfie Ct. N.P.R. For mtg. see RG 4 BK. 1108 Pg. 667 BK. 1109 Pg. 1, BK. 1109 Pg. 4, BK. 1109 Pg. 7, BK. 1117 Pg. 149
"	"	"	"	"	" "	1478 728		
"	"	"	"	"	" "	1478 728		
7212 aug. 29, 1979	"	"	"	"	<i>Enter. one</i> Shrath Maxwell	1478 729		Release unit 7 Balfie Ct. N.P.R. For mtg. see RG 4 BK. 1108 Pg. 667, BK. 1109 Pg. 1, BK. 1109 Pg. 4, BK. 1109 Pg. 7, BK. 1117 Pg. 149
"	"	"	"	"	" "	1478 729		
"	"	"	"	"	" "	1478 729		
7173 aug. 29, 1979	"	"	"	"	<i>etal</i> Jack H. McCauley, Jr.	1478 720		RG 4 BK. 1416 Pg. 139 Subordination. For mtg. see
7175 aug. 29, 1979	"	"	"	"	<i>lots.</i> Devinger Rd. Land Co.	1478 722		Release lot 170 Devinger Place Sec. 9. For mtg. see RG 4 BK. 1434 Pg. 798 BK. 1445 Pg. 387 & BK. 1074 Pg. 624
"	"	"	"	"	" "	1478 722		
7219 aug. 30, 1979	"	"	"	"	E. C. Elliott	1478 730	37,200	Namphie Hills, Sec. 4 Lot 55 Nashua Dr.
7272 aug. 23, 1979	"	"	"	"	Alta E. Brooks	1478 766	71,000	Merrifield Ph. Sec. 2 Lot 15 Connecticut Dr.
7284 aug. 30, 1979	"	"	"	"	George Hodges, etal	1478 811	40,000	Austin Dr.
7385 aug. 30, 1979	"	"	"	"	Robert Paul Foster	1478 840	28,450	2.93 ac. White Dr. Orig. Prop. & James Unit 2 Balfie Ct.

INDIRECT or MORTGAGEE Index to Real Estate Mortgages — Greenville County, S. C.

9-K

KEYS PRINTING COMPANY, GREENVILLE, S. C.

Open at Proper Tab according to First Letter or Letters of Name and refer to Buff Sub-Index sheet for page reference.

()

FILE NUMBER	MORTGAGEES FAMILY NAMES	GIVEN NAMES ABCDEFGHIJ	GIVEN NAMES KLMNNO	GIVEN NAMES PQRSTUWXYZ	MORTGAGORS	BOOK	PAGE	Amount	BRIEF DESCRIPTION, LOCATION, ETC. (Not Warranted)
6801 Aug 27, 1979	First	Federal S & L Assn		Cancelled 2-21-81 # 4753	Set Bk 74-1892 Olin J. Conner et al	Deed Bk.	1110 216		Real Prop. Agree.
6801 Aug 27, 1979	"			Cancelled 10-7-82 # 11529	Set Bk 82-1237 Forrest A. Hammett et al	Deed Bk.	1110 219		Real Prop. Agree.
6801 Aug 27, 1979	"			Cancelled 1-2-87 # 28105	Set Bk 99-347 Robert D. McDaniel et al	Deed Bk.	1110 220		Real Prop. Agree.
6801 Aug 27, 1979	"			Cancelled 4-16-81 # 29126	Set Bk 7301574 Myrtle P. Mc Kee	Deed Bk.	1110 221		Real Prop. Agree.
6801 Aug 27, 1979	"			Cancelled 10-8-81 # 8933	Set Bk 75-748 Joseph Mark Wells et al	Deed Bk.	1110 222		Real Prop. Agree.
6801 Aug 27, 1979	"			Cancelled 2-24-82 # 19021	Set Bk. 76-822 George morice Smith et al	Deed Bk.	1110 223		Real Prop. Agree.
7644 Aug 31, 1979	"				Deverger Road Land Co.		1479 393		Release lot 166 Deverger Rd. Sec 9
7422 Aug 31, 1979	"	"	"		John W. Ogus, et al		1478 950	60,050	Sec 4 Lot 120 Deverger Place
7422 Aug 31, 1979	"	"	"		William M. Allen, et al		1478 954	56,500	Sec 9 Lot 166 Deverger Place
7423 Aug 31, 1979	"	"	"		Nelson J. Dickson, et al		1478 958	40,000	mansfield Sub "Sec A" Lot 48 Berthand Terrace
7423 Aug 31, 1979	"	"	"		Merilee Q. Harper		1478 962	32,750	Horiz. Prop. Regime Unit 20 The Highlands
7494 Aug 31, 1979	"	"	"		Steve A. Abraham		1479 205	33,150	Lot 5 W. South A.
7500 Aug 31, 1979	"	"	"		Ray L. Owens, et al		1479 220	7,000	Prop. Regime Unit 6 Balfor Ct. Horiz.
7500 Aug 31, 1979	"	"	"		Daniel J. Farnsworth		1479 224	27,500	Horiz. Prop. Regime Unit 8 Balfor Ct.
7501 Aug 31, 1979	"	"	"		Ernest G. Dick		1479 231	22,350	Prop. Regime Unit 17 Balfor Ct. Horiz.

INDIRECT or MORTGAGEE Index to Real Estate Mortgages — Greenville County, S. C.

KEYS PRINTING COMPANY, GREENVILLE, S. C.

Open at Proper Tab according to First Letter or Letters of Name and refer to Buff Sub-Index sheet for page reference.

FILE NUMBER DATE OF RECORD	MORTGAGEES FAMILY NAMES	GIVEN NAMES ABCDEFGHIJ	GIVEN NAMES JKLMNO	GIVEN NAMES PQRSTUVWXYZ	MORTGAGORS	BOOK	PAGE	Amount	BRIEF DESCRIPTION, LOCATION, ETC. (Not Warranted)
7497 Aug. 31, 1979	First	Federal S & L Assn			L. E. Johnson, <i>Trar</i>	1479	235	15,007. ⁶⁶	anc. Ext. also strip Lot 20 Dargan ave. & Florida
7580 Aug. 31, 1979	"	"	"		Jim D. Doodster, <i>Trar</i>	1479	254	23,279. ⁸⁷	Lot Pine Knoll Dr.
7569 Aug. 31, 1979	"	"	"		Larry L. Kemp, <i>Trar</i>	479	258	49,000. ⁰⁰	D'neal St. 1.30 acs. Bales Rd.
7657 Aug. 31, 1979	"	"	"		Jean C. Lester, <i>Trar</i>	1479	288	34,369. ⁸⁹	Glendale 2 mauldin Lot 7 Hickory Lane
7612 Aug. 31, 1979	"	"	"		J. S. Strong, <i>U.S. Trar</i>	1479	304	52,200. ⁰⁰	Harig. Prop. Regime Unit 65 Westwood
7635 Aug. 31, 1979	"	"	"		Ulysses M. Stone, Jr.	1479	322	39,820. ⁰⁰	Old Route Pt. lot 61 Great Sun Ct.
7636 Aug. 31, 1979	"	"	"		Expire Properties, Inc	1479	332	42,350. ⁰⁰	Lot 2 Bunchy Oak Ridge
7629 Sept. 4, 1979	"	"	"		William J. Luttrell, <i>Trar</i>	1479	399	19,538. ²⁷	Harig. Prop. Regime Unit 12 Bridgman
7661 Sept. 4, 1979	"	"	"		Kathryn N. Gillespie, <i>Trar</i>	1479	403	26,500. ⁰⁰	Harig. Prop. Regime Unit 15 Balfer Ct.
7667 Sept. 4, 1979	"	"	"		Maia Edmunds, Jr.	1479	415	21,200. ⁰⁰	Lot, Chick spg. Rd.
7706 Sept. 4, 1979	"	"	"		Kathy M. Hill	1479	456	25,500. ⁰⁰	East Lynn Lot 207 Edgeway Dr.
7811 Sept. 4, 1979	"	"	"		Barbara W. Ellison	1479	499	40,100. ⁰⁰	Harig. Prop. Regime Units 7-A & 8-E McDaniel
7811 Sept. 4, 1979	"	"	"		Bobby C. Dentell	1479	503	31,750. ⁰⁰	Northwood Lot 48 Whitman Dr.
7820 Sept. 4, 1979	"	"	"		Threat-Maximus Enterprises, Inc.	1479	571		Release Unit 17 Balfer Ct. Con. Har.
"	"	"	"		"	1479	591		Prop. Regime - for mfg. see Rem. Sh. 1108 pp. 667 - Sh. 1109 pp. 1 & 2 Sh.
"	"	"	"		"	1479	591		1109 pp. 4 & 5 Sh. 1109 pp. 7 & 8 Sh. Sh. 1117 pp. 149

INDIRECT or MORTGAGEE Index to Real Estate Mortgages — Greenville County, S. C.

9-L
()

KEYS PRINTING COMPANY, GREENVILLE, S. C.

☞ Open at Proper Tab according to First Letter or Letters of Name and refer to Buff Sub-Index sheet for page reference.

FILE NUMBER DATE OF RECORD	MORTGAGEES FAMILY NAMES	GIVEN NAMES ABCDEFGH	GIVEN NAMES IJKLMNO	GIVEN NAMES PQRSTUVWXYZ	MORTGAGORS	BOOK	PAGE	Amount	BRIEF DESCRIPTION, LOCATION, ETC. (Not Warranted)
7820 Sept. 4, 1979	First	Federal S &	L Assn		Threatt - Maxwell ^{John} Enterprises	1479	571		Release Unit 17 Balfer Ct. Con. Hos. Prop. Reg. - for mtgs. - see Rem Bk. 1108 pg. 667 - Bk. 1109 pages 1 - 4 + 7 - also Bk. 1117 pg. 149
" "	"	"	"		" " "	1479	571		
" "	"	"	"		" " "	1479	571		
7820 Sept. 4, 1979	"	"	"		" " "	1479	572		Release Unit 16 Balfer Ct. Con. Hos. Prop. Reg. - for mtgs. - see Rem Bk. 1108 pg. 667 - Bk. 1109 pages 1 - 4 + 7 - also Bk. 1117 pg. 149
" "	"	"	"		" " "	1479	572		
" "	"	"	"		" " "	1479	572		
5820 Sept. 4, 1979	"	"	"		" " "	1479	573		Release Unit 8 Balfer Ct. Con. Hos. Prop. Reg. - for mtgs. - see Rem Bk. 1108 pg. 667 - Bk. 1109 pages 1 - 4 + 7 - also Bk. 1117 pg. 149
" "	"	"	"		" " "	1479	573		
" "	"	"	"		" " "	1479	573		
7820 Sept. 4, 1979	"	"	"		" " "	1479	574		Release Unit 7 Balfer Ct. Con. Hos. Prop. Reg. - for mtgs. - see Rem Bk. 1108 pg. 667 - Bk. 1109 pages 1 - 4 + 7 - also Bk. 1117 pg. 149
" "	"	"	"		" " "	1479	574		
" "	"	"	"		" " "	1479	574		
7820 Sept. 4, 1979	"	"	"		" " "	1479	575		Release Unit 15 Balfer Ct. Con. Hos. Prop. Reg. - for mtgs. - see Rem Bk. 1108 pg. 667 - Bk. 1109 pages 1 - 4 + 7 - also Bk. 1117 pg. 149
" "	"	"	"		" " "	1479	575		
" "	"	"	"		" " "	1479	575		

INDIRECT or MORTGAGEE Index to Real Estate Mortgages — Greenville County, S. C.

KEYS PRINTING COMPANY, GREENVILLE, S. C.

Open at Proper Tab according to First Letter or Letters of Name and refer to Buff Sub-Index sheet for page reference.

FILE NUMBER DATE OF RECORD	MORTGAGEES FAMILY NAMES	GIVEN NAMES ABCDEFGHIJ	GIVEN NAMES JKLMNO	GIVEN NAMES PQRSTUVWXYZ	MORTGAGORS	BOOK	PAGE	Amount	BRIEF DESCRIPTION, LOCATION, ETC. (Not Warranted)
7820 Sept. 4, 1979	First	Federal S & L Assn			Threat-Maxwell Enterprises, Inc.	1479	576		Release Unit 6 Balfer Ct. Con. Mor. Prog. Reg. - for mtg. see REM Bk. 1122 pg. 667 - Bank 1129 pages 1- 4 + 7. also Bk. 1117 pg. 149
"	"	"	"	"	"	1479	576		
"	"	"	"	"	"	1479	576		
7974 Sept. 5, 1979	"	"	"	"	James A. Beebe	1479	692	53,200	Knollwood Hgts. Sec. IV Lot 13 Muirwood Ct.
7999 Sept. 5, 1979	"	"	"	"	George A. Harper, Inc.	1479	700	51,200	Harcourt St. Lots 5 + 6
7995 Sept. 5, 1979	"	"	"	"	Deming Rd. Land Co.	1479	748		In mtg. see REM Bk. 1445 pg. 387 Release Lot 149 Deming Pl. Sec 10
7995 Sept. 5, 1979	"	"	"	"	Deming Rd. Land Co.	1479	749		In mtg. see REM Bk. 1445 pg. 387 Release lot 7 Deming Oxford Sec 1
7995 Sept. 5, 1979	"	"	"	"	Deming Rd Land Co.	1479	750		In mtg. see REM Bk. 1445 pg. 387 Release lot 200 Deming Sec 9
8012 Sept. 6, 1979	"	"	"	"	Larry J. Edmonds, Inc.	1479	762	38,500	Dellbrook Lot 9 Dellbrook Dr.
8034 Sept. 6, 1979	"	"	"	"	Francis E. Shearer	1479	783	10,050	Lot 41 E. View Hgts.
8054 Sept. 6, 1979	"	"	"	"	Suzanne R. Johnston	1479	798	28,450	Horiz. Prof. Regime Unit 3 Balfer Ct.
8155 Sept. 6, 1979	"	"	"	"	Deming Road Land Co.	1479	919		Release lot 153 Deming Pl. Sec 10 for mtg. see REM Bk. 1424 pg. 798 & Bk. 1445 pg. 387
"	"	"	"	"	"	1479	919		
8155 Sept. 6, 1979	"	"	"	"	Deming Road Land Co.	1479	920		Release lot 180 Deming Pl. Sec 10 for mtg. see REM Bk. 1424 pg. 798 & Bk. 1445 pg. 387
"	"	"	"	"	"	1479	920		
8155 Sept. 6, 1979	"	"	"	"	John A. Bolen, Inc.	1479	918		In mtg. see REM Bk. 1456 pg. 471 Release lot 114 Deming Pl.

INDIRECT or MORTGAGEE Index to Real Estate Mortgages — Greenville County, S. C.

9-M

REG. U. S. PAT. OFFICE *Chas McCott* County Indexes Since 1888
An Identifying Trade Mark

Open at Proper Tab according to First Letter or Letters of Name and refer to Buff Sub-Index sheet for page reference.

COTT FAMILY NAME INDEX No. 75 © 1949
MADE BY THE COTT INDEX COMPANY, COLUMBUS, OHIO
SOLD BY WALKER, EVANS & COGSWELL CO., CHARLESTON, S.C.

FILE NUMBER DATE OF RECORD	MORTGAGEES FAMILY NAMES	GIVEN NAMES ABCDEFGH	GIVEN NAMES IJKLMNO	GIVEN NAMES PQRSTUVWXYZ	MORTGAGORS	BOOK	PAGE	Amount	BRIEF DESCRIPTION, LOCATION, ETC. (Not Warranted)
8288 Sept 7, 1979	First	Federal S & L Assn			a S.C. Ltd. pts. Pebbleport Ltd.	1479	862		Release lot 1 Pebble Creek Ph. IV Sec. I - for mtg. see R.E.M. Bk. 1409 pg. 499 - 1466 pg. 95 & Bk. 1467 pg. 415
"	"	"	"	"	"	1479	862		
"	"	"	"	"	"	1479	862		
"	"	"	"	"	"	1479	862		
8262 Sept 7, 1979	"	"	"	"	Thrust - Maxwell Enterprises Inc.	1479	999		Release Unit 3 Balfern Ct. Han. Prop. Reg. - for mtg. see R.E.M. Bk. 1108 pg. 667 - 1109 pg. 1 - 1109 pg. 4 and 1109 pg. 7 abs Bk. 1112 pg. 149
"	"	"	"	"	"	1479	999		
"	"	"	"	"	"	1479	999		
8201 Sept. 7, 1979	"	"	"	"	Clinton B. Owings, Inc.	1479	931	.00	also ingress & egress .2 ac. Bullue Oaks Terrace
8200 Sept. 7, 1979	"	"	"	"	Barbara P. Black	1479	935	38,400	white oak hills, sec. 1 Lot 1 Lenhardt Rd.
8208 Sept. 7, 1979	"	"	"	"	Kenneth D. Young, Inc.	1479	948	50,000	Knallwood Hgts., Sec. 5 Lot 28 anders ave.
8208 Sept. 7, 1979	"	"	"	"	allan R. Luchsted, Inc.	1479	952	50,000	Holly Hill Lot 62 Fishhook way
8284 Sept. 7, 1979	"	"	"	"	Philip W. Jones	1479	969	45,600	Linzigan way Heritage Oaks Lot 35 cor. Nurses trail &
8297 Sept. 7, 1979	"	"	"	"	Lifestyle Homes, Inc.	1479	976	68,800	Pebblecreek Ph. I Lot 161 Blackberry Dr.
8302 Sept. 7, 1979	"	"	"	"	George Oshields, Bldg. Inc.	1480	1	38,400	Brentwood, sec. 4 Lot 176 ment Dr.
8302 Sept 7, 1979	"	"	"	"	George Oshields Bldg. Inc.	1480	5	38,000	Brentwood, sec. 11 Lot 91 Doran Dr.
8206 Sept. 7, 1979	"	"	"	"	Raymond W. Hill, Jr.	No Record		-00	q. 262. Lot 12 Pebble creek Ph. II for orig. mtg. see R.E.M. Bk. 1478

INDIRECT or MORTGAGEE Index to Real Estate Mortgages — Greenville County, S. C.

REG. U. S. PAT. OFFICE *Chas. McCott* County Indexes Since 1888 An Identifying Trade Mark

 Open at Proper Tab according to First Letter or Letters of Name and refer to Buff Sub-Index sheet for page reference.

COTT FAMILY NAME INDEX No. 75 © 1949
MADE BY THE COTT INDEX COMPANY, COLUMBUS, OHIO
SOLD BY WALKER, EVANS & COGSWELL CO., CHARLESTON, S.C.

FILE NUMBER	MORTGAGEES	GIVEN NAMES	GIVEN NAMES	GIVEN NAMES	MORTGAGORS	BOOK	PAGE	Amount	BRIEF DESCRIPTION, LOCATION, ETC.
DATE OF RECORD	FAMILY NAMES	ABCDEFGHIJ	IJKLMNO	PQRSTUVWXYZ					(Not Warranted)
8329 Sept. 10, 1979	First	Federal S & L Assn			<i>Marvin J. Ritters et al</i>	1480	51	.00 47,500	<i>Montclaire, sec. 5</i> <i>Lot 139 Montclaire Rd.,</i>
8345 Sept. 10, 1979	"	"	"	"	<i>By his atty. in fact Dennis B. Laird</i> <i>Johnny R. Laird, Jr. et al</i>	1480	59	.00 53,900	<i>Fox Run</i> <i>Lot 42 Gray Fox Sq. Gray</i>
8374 Sept. 10, 1979	"	"	"	"	<i>Li-Chyun Enc et al</i>	1480	78	.00 49,500	<i>Heritage Hills</i> <i>Lot 33 Butler Spg. Rd.</i>
8430 Sept. 10, 1979	"	"	"	"	<i>James Leary Bldg. Inc.</i>	1480	103	.00 40,000	<i>Crestwood</i> <i>Lot 95 Dorian Dr., Sec. III</i>
8473 Sept. 10, 1979	"	"	"	"	<i>Campbell const. Co.</i>	1480	126	.00 34,000	<i>Sec. II</i> <i>Lot 4 Cannon Eats.</i>
8473 Sept. 10, 1979	"	"	"	"	<i>Campbell const. Co.</i>	1480	130	.00 34,000	<i>Sec. II</i> <i>Lot 5 Cannon Eats.</i>
8482 Sept. 10, 1979	"	"	"	"	<i>Amir J. Nanna, et al</i>	1480	153	.00 34,950	<i>Westwood South, sec. 2, Austin St.</i> <i>Lot 252 Maghail Ct.,</i>
8385 Sept. 10, 1979	"	"	"	"	<i>Carolyn C. Mitchell</i>	1480	50		<i>For mtg. see REM Bk. 1133 pg. 372</i> <i>Release 8-70 Ac. Derringer Rd.</i>
8545 Sept. 11, 1979	"	"	"	"	<i>Daniel S. Fincher et al</i>	1480	236		<i>Mtg assigned to S.C. State Housing</i> <i>Authority - for mtg. see REM</i>
8528 Sept. 11, 1979	"	"	"	"	<i>Foot Hills Delta P. Inc.</i>	1480	211	.00 75,200	<i>Bk. 1480 pg. 233</i> <i>Lot 32 Oakfern, Sec. 2</i>
8528 Sept. 11, 1979	"	"	"	"	<i>Foot Hills Delta P. Inc.</i>	1480	215	.00 73,200	<i>Sec. 1, Ph. II</i> <i>Lot 91 Holly Hill Plant.</i>
8522 Sept. 11, 1979	"	"	"	"	<i>Daniel S. Fincher, et al</i>	1480	233	.00 24,000	<i>Hull's Bl.</i> <i>Lot # 2 North St.</i>
8622 Sept. 11, 1979	"	"	"	"	<i>Lucille O. Sumner</i>	1480	293	.00 20,000	<i>Northgate</i> <i>Lot 21422 N. Main St.</i>
8645 Sept. 11, 1979	"	"	"	"	<i>Creative Structures, et al</i>	1480	390	.00 33,500	<i>addi Highlands Shores</i> <i>Lot 18 1/2 Way E. Montclaire me.</i>
8723 Sept. 12, 1979	"	"	"	"	<i>James B. Snyder, et al</i>	1480	370	.00 59,550	<i>Heritage Lakes</i> <i>Lot 139 Andalusian Trail</i>

INDIRECT or MORTGAGEE Index to Real Estate Mortgages - Greenville County, S. C.

9-11

Open at Proper Tab according to First Letter or Letters of Name and refer to Buff Sub-Index sheet for page reference.

KEYS PRINTING CO.

FILE NUMBER DATE OF RECORD	MORTGAGEES FAMILY NAMES	GIVEN NAMES ABCDEFGHIJ	GIVEN NAMES JKLMNO	GIVEN NAMES PQRSTUVWXYZ	MORTGAGORS	BOOK	PAGE	AMOUNT	BRIEF DESCRIPTION, LOCATION, ETC. (NOT WARRANTED)
8722 Sept. 12, 1979	First	Federal S	& L Assn.		<i>Ital</i> Kim A. Ledford	1480	374	72,000	Abbeville, Ph. I Lot 156 Roberts Rd.
8717 Sept. 12, 1979	"	"	"		Serald D. Dick	1480	441	22,350	For orig. mtg. see R&M BK. 1479 Pg. 230. Whit 17 Gaffer St. Orig. Prop. Regime
" 8790 Sept. 13, 1979	"	"	"		Mills J. Biell, <i>Mar</i>	1480	456	51,696	Lot 59 Green Valley Ests. Pettigrew St.
8784 Sept. 13, 1979	"	"	"		Charles W. Spence	1480	460	55,000	Lot, Cor. Broadway ave. &
8798 Sept. 13, 1979	"	"	"		Satter Enterp., a Pts.	1480	506	26,000	For orig. mtg. see R&M BK. 1464 Pg. 158. Lot 20 W. Hillcrest Dr., Highlands terrace, Blk. H.
" 8458 Sept 10 1979	"	2-11-82	#18014	<i>Cancelled</i> Jan BK. 76-648	Henry L. Brown <i>et</i>	1111	103		Real Prop. Agre.
8418 Sept 10, 1979	"	"	"	<i>Cancelled</i> 11-21-86 # 15751	Robert L. Blitch Jr <i>et</i>	1111	104		Real Prop. Agre.
8418 Sept 10, 1979	"	"	"	<i>Cancelled</i> 10-20-81	K. C. Anderson	1111	105		Real Prop. Agre.
8418 Sept 10, 1979	"	"	"	<i>Cancelled</i> 10-7-81 # 8875	Richard C. Hitch <i>et</i>	1111	106		Real Prop. Agre.
8418 Sept 10, 1979	"	"	"	<i>Cancelled</i> 6-1-83 # 32384	Bobby D. Howell <i>et</i>	1111	107		Real Prop. Agre.
8926 Sept. 14, 1979	"	"	"		Southern Holding Co. Inc. <i>of N.C.</i>	1480	841		For mtg. see R&M BK. 1456 pg. 866 Release by 139 Montclair Sec. F
8951 Sept. 14, 1979	"	"	"		Louis J. Andigar	1480	626	17,700	Orig. Prop. Regime Unit 5-D McDaniel Hgts.
9089 Sept. 14, 1979	"	"	"		Charles E. Mantooth	1480	751	27,000	House Hgts. Sec. II Lot 53 Vale St., White
9277 Sept. 17, 1979	"	"	"		Devergne Road Land Co. <i>a pts.</i>	1481	67		see R&M BK. 1445 pg. 387 + 1424 pg. 798 Release lot 182 Devergne Pl. Sec. 11 - for Mtg

INDIRECT or MORTGAGEE Index to Real Estate Mortgages - Greenville County, S. C.

Open at Proper Tab according to First Letter or Letters of Name and refer to Buff Sub-Index sheet for page reference.

KEYS PRINTING CO.

FILE NUMBER DATE OF RECORD	MORTGAGEES FAMILY NAMES	GIVEN NAMES ABCDEFGH	GIVEN NAMES IJKLMNO	GIVEN NAMES PQRSTUVWXYZ	MORTGAGORS	BOOK	PAGE	AMOUNT	BRIEF DESCRIPTION, LOCATION, ETC. (NOT WARRANTED)
9277 Sept. 17, 1979	First	Federal S	& L Assn.		<i>apto.</i> Deninger Road Land Co.	1481	68		Release lot 155 Deninger Pl. Sec 10 for mtg. see R.E.M. Bk. 1424 pg. 798 & Bk. 1445 pg. 387
9134 Sept. 17, 1979	"	"	"		N. J. Martin <i>Star</i> <i>Sec 1's a. & b.</i>	1480	856	68,800 ^{.00}	Lot 1 Jura Ct., Sec. 2
9181 Sept. 17, 1979	"	"	"		Nelson & Putman	1480	912	78,800 ^{.00}	Lot 43 Oakfern
9170 Sept. 17, 1979	"	"	"		Janette N. Campbell	1480	927	34,950 ^{.00}	Lot 72 Gray Fox Run Napier Hill
9169 Sept. 17, 1979	"	"	"		James H. Stone, Jr. <i>Star</i>	1480	931	51,300 ^{.00}	Lot 241 Woodvale Ave. Colonial Hills, Sec. IV
9158 Sept. 17, 1979	"	"	"		Robert Earl Clayton	1480	935	25,500 ^{.00}	Lot 167 Heathwood Dr., "The Summit"
9309 Sept. 17, 1979	"	"	"		Joe W. Miller	1480	971	97,950 ^{.00}	Lot 8 Altamont Bl., Stratton Place
9310 Sept. 17, 1979	"	"	"		John E. Allen, <i>Star</i>	1480	963	48,088 ^{.00}	Lot 55 Bragerton Dr.,
9469 Sept. 18, 1979	"	"	"		Pebbleport Ltd. a.s.c. <i>Star</i>	1481	197		Release lot 12 Pebble Creek Ph II section for mtg. see R.E.M. Bk. 1459 pg. 497 1409 pg. 515 & 1467 pg. 415
9463 Sept. 18, 1979	"	"	"		Pebbleport Ltd. a.s.c. <i>Star</i> (at 4 a. Home by stream)	1481	197		for mtg. see R.E.M. Bk. 1409 pg. 502 Release lot 161 Pebble Creek Ph I
9343 Sept. 18, 1979	"	"	"		John C. Harmon, Jr. <i>Star</i>	1481	75	88,000 ^{.00}	Bailing pp. etc. Butler Sp. Lot 28 Breuninger Dr., Brentwood, Sec IV
9402 Sept. 18, 1979	"	"	"		James Leary <i>Star</i>	1481	130	38,000 ^{.00}	Lot 167 Brentwood way
9400 Sept. 18, 1979	"	"	"		Ellen J. Landers	1481	134	68,000 ^{.00}	Lot 12 Wallingford Hwy Prof. Lyine
9441 Sept. 18, 1979	"	"	"		Robert J. Coatsley	1481	141	25,150 ^{.00}	unit 20 Salford Ct.

INDIRECT or MORTGAGEE Index to Real Estate Mortgages - Greenville County, S. C.

9-0
()

Open at Proper Tab according to First Letter or Letters of Name and refer to Buff Sub-Index sheet for page reference.

KEYS PRINTING CO.

FILE NUMBER DATE OF RECORD	MORTGAGEES FAMILY NAMES	GIVEN NAMES ABCDEFGH	GIVEN NAMES IJKLMNO	GIVEN NAMES PQRSTUVWXYZ	MORTGAGORS	BOOK	PAGE	AMOUNT	BRIEF DESCRIPTION, LOCATION, ETC. (NOT WARRANTED)
9460 Sept. 18, 1979	First	Federal S	& L Assn.		Jeffrey N. Willer	1481	165	23,600	Lot 7 E. North St.
9504 Sept. 19, 1979	"	"	"		Suvendra Jain, et al	1481	227	26,500	Horiz. Prop. Regime Unit 21 Balfour Ct. Condom.
9565 Sept. 19, 1979	"	"	"		Lallye C. Smith	1481	245	40,000	Green Fern Dr. White Oak Hills Lots 50, 49, 48, 1 Pt. lot 47 Sec. 10
9575 Sept. 19, 1979	"	"	"		John A. Galen, Inc.	1481	273	59,960	Lot 188 Deuenger Place
9601 Sept. 19, 1979	"	"	"		Doris N. Bridges	1481	294	14,000	Mauldin meadows Lot 8 Mauldin Cr.,
9591 Sept. 19, 1979	"	"	"		Thrust Maxwell Entegrim, Inc.	1481	346		Release Unit 21 Balfour Ct. Con. for mtg. see Rem. bk. 1108 pg. 667 1109 pages 1, 4 + 7 also bk. 1117 pg. 149
9591 Sept. 19, 1979	"	"	"		Thrust Maxwell Entegrim, Inc.	1481	347		Release Unit 20 Balfour Ct. Condom. for mtg. see Rem. bk. 1108 pg. 667 & 1109 page 1, 4 + 7 - also bk. 1117 pg. 149
9607 Sept. 20, 1979	"	"	"		Josh E. Rear, et al II, et al	1481	348	26,353	North East, Sec. 14 Lot 383 Ladbroke Ct., Ill
9740 Sept. 20, 1979	"	"	"		Fredrick C. Stemand	1481	388	44,955	Lot 129 Cantrale I Pebble Creek, Ph. I
9818 Sept. 21, 1979	"	"	"		M. Delores Aldridge a Gen. Pso	1481	582	40,000	Lot 29 Honeyhill Lane Verdin Ests.
9880 Sept. 21, 1979	"	"	"		Davidson - Vaughn	1481	605	42,400	Lot 14 Baldwin Cr.,
9927 Sept. 21, 1979	"	"	"		Doris N. Bridges	1481	666	14,000	For orig. mtg. see Rem. bk. 1481 Pg. 244. Lot 8 Mauldin Cr., Mauldin meadows
9992 Sept. 24, 1979	"	"	"		Christopher D. Proboakis	1481	734	22,350	Prop. Regime Unit 14 Balfour Ct., Horiz.

INDIRECT or MORTGAGEE Index to Real Estate Mortgages - Greenville County, S. C.

Open at Proper Tab according to First Letter or Letters of Name and refer to Buff Sub-Index sheet for page reference.

KEYS PRINTING CO.

FILE NUMBER DATE OF RECORD	MORTGAGEES FAMILY NAMES	GIVEN NAMES ABCDEFGH	GIVEN NAMES IJKLMNO	GIVEN NAMES PQRSTUVWXYZ	MORTGAGORS	BOOK	PAGE	AMOUNT	BRIEF DESCRIPTION, LOCATION, ETC. (NOT WARRANTED)
9990 Sept. 24, 1979 10141	First	Federal	S & L Assn.		Theresa J. Parker	1481	738	27,500	Prop. Begonia Unit 10 Bulfer Ct., Horiz.
Sept. 25, 1979 10258	"	"	"		Nally L. Drummond	1481	844	28,000	Shamwood ave. Lot 2 Edwards Rd., Brookfield East, sec. 1
Sept. 25, 1979 10431	"	"	"		Michall L. Margante	1481	932	43,700	Lot 84 Lynchester Rd.,
Sept. 26, 1979 10432	"	"	"		Denverg Road Land Co.	1482	151		Release lots 169 & 177 Denverg Pl. sec 9 for mtg. see REM Bk. 1424 pg. 798 & Bk. 1445 pg. 387
Sept. 26, 1979 10430	"	"	"		Denverg Road Land Co.	1482	151		
Sept. 26, 1979 10432	"	"	"		Denverg Road Land Co.	1482	152		Release lots 162 & 186 Denverg Pl. sec 10 for mtg. see REM Bk. 1424 pg. 798 & Bk. 1445 pg. 387
Sept. 26, 1979 10430	"	"	"		Pebbleport Ltd. expts.	1482	150		Release lot 19 Pebbleport Ph. II sec III for mtg. see REM Bk. 1409 pg. 497 1409 pg. 505 & 1467 pg. 415
Sept. 26, 1979 10296	"	"	"		Thomas B. White	1482	28	5,000	North Hills Lot 75 E. Hillcrest Dr., River Springs
Sept. 24, 1979 10410	"	"	"		Eric R. M. Verholmen	1482	50	40,000	Lot 36 Ashland Way Heritage Lakes
Sept. 24, 1979 10456	"	"	"		Charles W. Conrad	1482	102	46,000	Lot 105 Hockanore Ct. Sec. 10
Sept. 24, 1979 10478	"	"	"		Dee Smith Co., Inc.	1482	118	60,000	Lot 181 Denverg Place Allam Gate
Sept. 27, 1979 10587	"	"	"		James B. Harrison	1482	155	41,302	Lot 32 St. Augustine Dr., Stratford, sec. II
Sept. 27, 1979 10652	"	"	"		Pamela Joyce Prince	1482	312	35,000	Lot 13 La Juan Dr.,
Sept. 27, 1979	"	"	"		Nellie S. Newby	1482	339	18,000	Lot 118 Lenox ave.

INDIRECT or MORTGAGEE Index to Real Estate Mortgages - Greenville County, S. C.

9-P
()

Open at Proper Tab according to First Letter or Letters of Name and refer to Buff Sub-Index sheet for page reference.

KEYS PRINTING CO.

FILE NUMBER DATE OF RECORD	MORTGAGEES FAMILY NAMES	GIVEN NAMES ABCDEFGHIH	GIVEN NAMES IJKLMNO	GIVEN NAMES PQRSTUVWXYZ	MORTGAGORS	BOOK PAGE	AMOUNT	BRIEF DESCRIPTION, LOCATION, ETC. (NOT WARRANTED)
10696 Sept. 28, 1979	First	Federal S	& L Assn.		Pioneer Properties	1482 431	46,800.00	Brookfield East, Sec 1 Lot 144 Danderdale Rd.,
10696 Sept. 28, 1979	"	"	"		" "	1482 435	46,800.00	Brookfield East, Sec 1 Lot 150 Danderdale Rd.,
10696 Sept. 28, 1979	"	"	"		Pioneer Properties	1482 439	46,800.00	Brookfield East, Sec 1 Lot 118 Danderdale Rd.,
10696 Sept. 28, 1979	"	"	"		Pioneer Properties	1482 443	46,800.00	Brookfield East, Sec 1 Lot 88 Lynchester Rd.,
10696 Sept. 28, 1979	"	"	"		" "	1482 447	46,800.00	Brookfield East, Sec 1 Lot 143 Danderdale Rd.,
10696 Sept. 28, 1979	"	"	"		" "	1482 451	46,800.00	Brookfield East, Sec 1 Lot 146 Danderdale Rd.,
10696 Sept. 28, 1979	"	"	"		" "	1482 455	46,800.00	Sec 1 Lot 123 Brookfield East
10696 Sept. 28, 1979	"	"	"		" "	1482 459	46,800.00	Brookfield East, Sec 1 Lot 87 Lynchester Rd.,
10696 Sept. 28, 1979	"	"	"		" "	1482 463	46,800.00	Brookfield East, Sec 1 Lot 86 Lynchester Rd.,
10661 Sept. 28, 1979	"	"	"		" "	1482 467	46,800.00	Sec 1 Lot 124 Brookfield East
10720 Sept. 28, 1979	"	"	"		Louise C. Luquire <i>et al</i>	1482 481	32,000.00	Hillsborough, Sec 1 Lot 64 Old Mill Rd.,
10758 Sept. 28, 1979	"	"	"		Clarence Layton, Jr.	1482 502	50,000.00	H.I. Lot 208 Abble Creek
10850 Sept. 28, 1979	"	"	"		William A. Jones, Jr. <i>inc.</i>	1482 512	15,200.00	Diville St. Lot Kowley St.,
10853 Sept. 28, 1979	"	"	"		A. J. Lunce, Sr. <i>et al</i>	1482 567	39,150.00	Stratford, Sec II Lot 12 La Juan Dr.,
10860 Sept. 28, 1979	"	"	"		Phillip M. Mendys <i>et al</i>	1482 598	49,800.00	Lot 8 Heritage Lakes
	"	"	"		S. Harold Austell	1482 643	22,350.00	Prop. Begins unit 13 Sulfer Ct., Horiz.

INDIRECT or MORTGAGEE Index to Real Estate Mortgages -- Greenville County, S. C.

Open at Proper Tab according to First Letter or Letters of Name and refer to Buff Sub-Index sheet for page reference.

KEYS PRINTING CO.

FILE NUMBER DATE OF RECORD	MORTGAGEES FAMILY NAMES	GIVEN NAMES ABCDEFGHIJ	GIVEN NAMES JKLMNO	GIVEN NAMES PQRSTUVWXYZ	MORTGAGORS	BOOK	PAGE	AMOUNT	BRIEF DESCRIPTION, LOCATION, ETC. (NOT WARRANTED)
10880 Apr. 28, 1979	First	Federal	S & L Assn		Robert D. Garrett	1482	666	45,000 ^{.00}	1.09 acs. Rutledge Co.
11047 Oct. 1, 1979	"	"	"	"	Deminger Rd. Land Co.	1482	908		Release lot 158 Avenue Pl. Sec 10 for mty. see Rem Bk. 1424 pp. 798 & Bk. 1445 pp. 387
11047 Oct. 1, 1979	"	"	"	"	Deminger Rd. Land Co.	1482	909		Release lot 172 Deminger Pl. Sec. 9 for mty. see Rem Bk. 1424 pp. 798 & Bk. 1445 pp. 387
10962 Oct. 1, 1979	"	"	"	"	Jeffrey A. Levesque	1482	726	46,500 ^{.00}	Lot 19 Woodledge Jimbelle Lake
10966 Oct. 1, 1979	"	"	"	"	Randolph A. Nilsen	1482	742	53,200 ^{.00}	Lot 46 Jimble Lake Dr. Spartanville, Sec. IV
10982 Oct. 1, 1979	"	"	"	"	A. Gerald Stroud	1482	777	39,374 ^{.75}	Lot 229 Winterfield Place D Deal N. also lot
11031 Oct. 1, 1979	"	"	"	"	Maurice C. Atkins	1482	814	22,820 ^{.00}	2.90 acs. Hall Rd. Hally see, sec. III-B
11073 Oct. 1, 1979	"	"	"	"	Franklin's Entrep. Inc.	1482	935	88,000 ^{.00}	Lot 117 Holly Park Lane Coral Ridge
11084 Oct. 1, 1979	"	"	"	"	Brian E. Queen	1482	841	29,214 ^{.25}	Lot 45 Walker Spg. Co. sub. M.
11205 Oct. 2, 1979	"	"	"	"	Kenneth W. Reed	1483	15	55,500 ^{.00}	Lots 12113 Haywood Co. Marshall Forest
11234 Oct. 2, 1979	"	"	"	"	James B. Green	1483	19	60,094 ^{.92}	Lot 108 thru 111 Sylvan Way Deminger rd. Merifield M. sec. II
11247 Oct. 2, 1979	"	"	"	"	Frank S. Hamlin	1483	27	45,423 ^{.34}	Lot 1 Cor. Connecticut Dr. & Merifield, Sub
11245 Oct. 2, 1979	"	"	"	"	D. Winston P. Stephenson	1483	31	44,948 ^{.80}	Lot 94 Merifield Dr.
11243 Oct. 2, 1979	"	"	"	"	Ronald K. Walker	1483	41	33,000 ^{.00}	Lot 85 Dellwood Dr.

INDIRECT or MORTGAGEE Index to Real Estate Mortgages - Greenville County, S. C.

9-9
()

Open at Proper Tab according to First Letter or Letters of Name and refer to Buff Sub-Index sheet for page reference.

KEYS PRINTING CO.

FILE NUMBER DATE OF RECORD	MORTGAGEES FAMILY NAMES	GIVEN NAMES ABCDEFGH	GIVEN NAMES IJKLMNO	GIVEN NAMES PQRSTUVWXYZ	MORTGAGORS	BOOK	PAGE	AMOUNT	BRIEF DESCRIPTION, LOCATION, ETC. (NOT WARRANTED)
11296 Oct. 3, 1979	First	Federal S	& L Assn.		Garth C. Crain	1483	106	24,950	Orig. Prop. Regime Unit 22 Balfer Ct.,
11319 Oct. 3, 1979	"	"	"		Michael E. Hawkins	1483	134	60,000	.83 acs. white Oak Rd. Wellington Green
11369 Oct. 3, 1979	"	"	"		Perry E. Burton et al	1483	169	45,000	Lot 7 Melbourne Lane, Orig. Prop. Regime
11433 Oct. 4, 1979	"	"	"		Alton J. Dandley Jr. et al.	1483	245	51,900	Unit 40 Montwood Park Lane, Holly Hill, Sec. III-B
11470 Oct. 4, 1979	"	"	"		Franklin Enterprises	1483	253	88,000	Lot 117 1/2 Pt. lot 116 Holly
10934 Oct. 1, 1979	"	<i>Cancelled</i> Donnie S. Insley 2-4-81 # 22207		at BK 73-275	Michael R. Jerine	1112	776		Real Prop. Agree.
10934 Oct. 1, 1979	"	<i>Cancelled</i> Donnie S. Insley 3-1-82 # 19313		at BK 76-886	William Hugh Robinson	1112	777		Real Prop. Agree.
10934 Oct. 1, 1979	"	<i>Cancelled</i> Donnie S. Insley 8-17-90 # 40572		at BK 120-1030	E. J. Neal et al	1112	778		Real Prop. Agree.
10934 Oct. 1, 1979	"	<i>Cancelled</i> Donnie S. Insley 1-8-86 # 22788		at BK 92-1774	Barbara J. Mitchell	1112	779		Real Prop. Agree.
11562 Oct. 1, 1979	"	<i>Cancelled</i> Donnie S. Insley 4-17-86 # 13402		at BK 94-524					Real Prop. Agree.
11633 Oct. 5, 1979	"	"	"		Harace Robert Stone	1483	370	31,450	Deuenger Place, Sec. 5 Lot 140 Roskud Lane
11685 Oct. 5, 1979	"	"	"		Quinn Const. Co., Inc	1483	404	40,800	Montclair, Sec. 5 Lot 125 Danbury Lane
11663 Oct. 5, 1979	"	"	"		Robert Kenneth Sproue	1483	439	29,000	1.23 acs. Satul Club Rd.
11757 Oct. 5, 1979	"	"	"		Christopher K. Turner	1483	342		Mod. & Assumption Agreement with Release - for Orig. see R.E.M. Bk. 1449 pg. 217
11757 Oct. 8, 1979	"	"	"		Atter E. Crooks	1483	564	71,000	For orig. mtg. see R.E.M. Bk. 1478 Pg. 763, Lot 15 Connecticut Dr. Merrifield A. Sec. 2
11757 Oct. 8, 1979	"	"	"		"	1483	564		

INDIRECT or MORTGAGEE Index to Real Estate Mortgages - Greenville County, S. C.

Open at Proper Tab according to First Letter or Letters of Name and refer to Buff Sub-Index sheet for page reference.

KEYS PRINTING CO.

FILE NUMBER DATE OF RECORD	MORTGAGEES FAMILY NAMES	GIVEN NAMES ABCDEFGH	GIVEN NAMES IJKLMNO	GIVEN NAMES PQRSTUVWXYZ	MORTGAGORS	BOOK	PAGE	AMOUNT	BRIEF DESCRIPTION, LOCATION, ETC. (NOT WARRANTED)
11805 Oct. 8, 1979	First	Federal S & L Assn			<i>etal</i> Charles W. Goodfetter	1483	612	13,750	Simula Lot, N. Maple St. For mtg. see REM Ch. 1445 pg. 387
11783 Oct. 8, 1979	"	"	-		Jennings Rd. Land Co.	1483	654		Release lot 187 Jennings Rd. See 10
11996 Oct. 9, 1979	"	"	"		<i>etal</i> Russell Lynn Bennett	1483	761	32,750	"Belmont Hgts" Lot 19 Heard Dr.
11656 Oct. 5, 1979	"	"	"		J. H. J. Corporation	Deed Book	1113	71	For mtg. see REM Book 1448 - pg. 190 Released at 159 Berea Forest "Sec. II"
12021 Oct. 10, 1979	"	"	"		Cobb Builders, Inc.	1483	745	44,800	"Heritage Lakes" Lot 113 Harness Trl.
12103 Oct. 10, 1979	"	"	"		Dee Smith Co. Inc.	1483	863	58,800	Lot 153 Swanger Pl. Sec. 10 Holly Tree Trl. III Ph. II
12102 Oct. 10, 1979	"	"	"		William K. West Trl	1483	869	16,000	Lot 107 Green View Trl.
12129 Oct. 10, 1979	"	"	"		Along M. Nebruhl	1483	881	16,500	Swanger Pl. "Jefford" Sec II Lot 10 King George Rd.
12098 Oct. 10, 1979	"	"	"		<i>etal</i> Robert M. NewBose, Jr.	1483	855	40,000	"Canebrake" Ph. I Lot 146 Swainsville Rd.
11964 Oct. 9, 1979	"	<i>cancelled</i> Annis S. Tankersley	4-8-81 # 22262		Let BK 73-1426	Deed Book	1113	299	Real Prop. Agree.
11964 Oct. 9, 1979	"	<i>cancelled</i> Annis S. Tankersley	11-12-82 # 11605		Let BK 78-1211	Deed Book	1113	300	Real Prop. Agree.
11964 Oct. 9, 1979	"	<i>cancelled</i> Annis S. Tankersley	8-13-80		<i>etal</i> Joe H. Thomas, et al	Deed Book	1113	301	Real Prop. Agree.
11964 Oct. 9, 1979	"	<i>cancelled</i> Annis S. Tankersley	2-27-80 # 27861		<i>etal</i> John A. Marshbanks	Deed Book	1113	302	Real Prop. Agree.
11964 Oct. 9, 1979	"	<i>cancelled</i> Annis S. Tankersley	"		<i>etal</i> Mill H. Hughes, et al	Deed Book	1113	303	Real Prop. Agree.
11964 Oct. 9, 1979	"	<i>cancelled</i> Annis S. Tankersley	4-17-80 # 30726		<i>etal</i> Harry S. Boozer, et al	Deed Book	1113	304	Real Prop. Agree.
11964 Oct. 9, 1979	"	<i>cancelled</i> Annis S. Tankersley	8-21-81 # 4753		<i>etal</i> M. R. Bruce	Deed Book	1113	305	Real Prop. Agree.
11964 Oct. 9, 1979	"	<i>cancelled</i> Annis S. Tankersley	"		<i>etal</i> Daniel R. Aiken, et al	Deed Book	1113	305	Real Prop. Agree.

INDIRECT or MORTGAGEE Index to Real Estate Mortgages - Greenville County, S. C.

9-R
()

Open at Proper Tab according to First Letter or Letters of Name and refer to Buff Sub-Index sheet for page reference.

KEYS PRINTING CO.

FILE NUMBER DATE OF RECORD	MORTGAGEES FAMILY NAMES	GIVEN NAMES ABCDEFGH	GIVEN NAMES IJKLMNO	GIVEN NAMES PQRSTUWXYZ	MORTGAGORS	BOOK	PAGE	AMOUNT	BRIEF DESCRIPTION, LOCATION, ETC. (NOT WARRANTED)
12153 Oct. 11, 1979	First	Fed. S. &	L. Assn.		<i>etal</i> Dorrell E. Kosmer	1483	912	62,000	<i>Ph. II</i> Lot 11 Apple Creek sec. III
12171 Oct. 11, 1979	"	"	"	"	<i>inc</i> Furman Cooper Bldg.	1483	940	62,800	Forester woods, sec. 7 Lot 103 Piney Grove Rd.
12178 Oct. 11, 1979	"	"	"	"	Claudia B. Norlut	1483	951	20,250	<i>D'ville 3rd</i> Lot 2 Lowley St., Morton Place
12205 Oct. 11, 1979	"	"	"	"	<i>inc</i> Heritage Homes, <i>inc</i>	1483	955	83,200	Lot 10 Coventry Rd., Knollwood Bkts. sec 5
12207 Oct. 11, 1979	"	"	"	"	George D. Shields <i>Bldg.</i>	1483	964	52,800	Lot 63 Brockman Dr., <i>etal</i>
12198 Oct. 11, 1979	"	"	"	"	Kenneth J. Liberty	1483	968	40,000	Lot 8 Cherokee Forest Sec. 1482 pp. 968
12248 Oct. 11, 1979	"	"	"	"	<i>etal</i> Kenneth B. Liberty	1483	972		Mtg. assigned to S.C. State Housing Authority 24 mtg. see Rem. Bk. 1424 pp. 798
12253 Oct. 11, 1979	"	"	"	"	Devergen Rd. Land Co.	1483	999		Relinqu Lot 10 Devergen Pl. by deed
12255 Oct. 11, 1979	"	"	"	"	Pebbleport Ltd.	1484	30		Release lot 4 Pebble Creek Ph. II Sec. 14 for mtg. see Rem. Book. 1409 pp. 497-1409 pp. 505 - 1467 pp. 415
12332 Oct. 11, 1979	"	"	"	"	" "	1484	30		Sec. 2.
12429 Oct. 12, 1979	"	"	"	"	Perry E. Burton, <i>etal</i>	1484	142	24,600	Lot 121 Brookmere Rd. Bellingham See REM BK. 1405 p. 453 mod. 1 assumpt. agree. for mtg.
12501 Oct. 15, 1979	"	"	"	"	Weller Co., <i>inc</i>	1484	171		Zone, Langley Hgts. Lot 50 1/2 Pt. lot 51 Hawthorne
12597 Oct. 15, 1979	"	"	"	"	Linda O. Reece	1484	292	16,450	Stoneland, sec. c Pt. lot 27 Robinson St.,
12596 Oct. 15, 1979	"	"	"	"	Oscar J. Cano, <i>etal</i>	1484	335	30,150	<i>Ph. I</i> Lot 163 Apple Creek
12667 Oct. 15, 1979	"	"	"	"	Lifestyle Homes <i>inc</i> <i>Bldg. inc</i>	1484	357	68,000	Sec. 2 Lot 22 Oakfern
	"	"	"	"	Edward N. Nembree	1484	388	67,200	

INDIRECT or MORTGAGEE Index to Real Estate Mortgages -- Greenville County, S. C.

Open at Proper Tab according to First Letter or Letters of Name and refer to Buff Sub-Index sheet for page reference.

KEYS PRINTING CO.

FILE NUMBER DATE OF RECORD	MORTGAGEES FAMILY NAMES	GIVEN NAMES ABCDEFGHIJ	GIVEN NAMES JKLMNO	GIVEN NAMES PQRSTUVWXYZ	MORTGAGORS	BOOK PAGE	AMOUNT	BRIEF DESCRIPTION, LOCATION, ETC. (NOT WARRANTED)
12700 Oct. 15, 1979	First	Fed. S. &	L. Assn.		Alain V. La Belle, et al inc.	1484 422	68,850	Line 1000 Lot 28 Skelton Way
12702 Oct. 15, 1979	"	"	"		Datwood Alder's inc.	1484 435	45,230	Heritage Lakes Lot 101 Hackmore Ct.,
12705 Oct. 15, 1979	"	"	"		Edward H. Russell inc.	1484 434	49,000	Brentwood Sec. 4 Lot 181 ment Dr.
12709 Oct. 15, 1979	"	"	"		Datwood Alder's inc.	1484 438	55,950	Conclude Ph. I Lot 150 Conclude St.,
12530 Oct. 15, 1979	"	"	"		S. Harold Austell	1484 469 Re-Record	22,350	Foreign mtg. see B64 sk. 1482 By 6+3 Unit 13 Balfer Ct.
"	"	"	"		"	1484 469		Unit 19 Balfer Ct. Foreign Pop. Regime Sec. 2
12505 Oct. 15, 1979	"	"	"		J. M. Buch, Jr., et al	1484 493	65,700	Lot 123 Devinger Place Brentwood, Sec. IV
12824 Oct. 16, 1979	"	"	"		M & J Alder's inc.	1484 596	42,300	Lot 183 ment Dr., Stamton Hts.
12863 Oct. 17, 1979	"	"	"		Gary M. Watson	1484 641	32,200	Lot 32 Stamton Bridge Rd. Foreign mtg. see Rem Ch. 1484 pg. 641
12939 Oct. 17, 1979	"	"	"		Gary M. Watson inc.	1484 644		Mtg. assign. S.C. State Housing Authority
12985 Oct. 18, 1979	"	"	"		James Edward Brooker, Jr. inc.	1484 783 Re-Record	30,900	Lot 2 Chifferi Dr. mtg. see B64 sk. 1482 pg. 968
12999 Oct. 18, 1979	"	"	"		Kenneth H. Liberty inc.	1484 797	40,000	Lot 8 Cherokee Forest, Foreign
13008 Oct. 18, 1979	"	"	"		Jeffery B. Anderson	1484 801	26,950	Foreign Pop. Regime Unit 4 Balfer Ct.
13009 Oct. 18, 1979	"	"	"		Janet M. Thomason	1484 806	22,350	Foreign Pop. Regime Unit 19 Balfer Ct.
13011 Oct. 18, 1979	"	"	"		Richard N. Woodlee	1484 840	36,741	Line 1000 Lot 14 Morgan Ct.
13113 Oct. 18, 1979	"	"	"		Billie K. Brady, et al	1484 917	100,000	Lot 2 Southland Ave.

INDIRECT or MORTGAGEE Index to Real Estate Mortgages - Greenville County, S. C.

9-5
()

Open at Proper Tab according to First Letter or Letters of Name and refer to Buff Sub-Index sheet for page reference.

KEYS PRINTING CO.

FILE NUMBER DATE OF RECORD	MORTGAGEES FAMILY NAMES	GIVEN NAMES ABCDEFGH	GIVEN NAMES IJKLMNO	GIVEN NAMES PQRSTUWXYZ	MORTGAGORS	BOOK	PAGE	AMOUNT	BRIEF DESCRIPTION, LOCATION, ETC. (NOT WARRANTED)
13123 Oct. 18, 1979	First	Federal	\$	& L Assn.	James C. Jelle, Jr.	1484	923	.00 56,000	Lot, Cox St. for mfg. see Rem Ch. 1484 pg. 783
12986 Oct. 18, 1979	"	"	"	"	James Edward Brooker, a S.C. Ltd. pt.	1484	787		mfg. assign. S.C. State Housing Authority
13087 Oct. 18, 1979	"	"	"	"	Pebbleport Ltd.	1484	902		Release lot 11 Pebble Creek Pl. Sec III
1484 Oct 19, 1979	"	"	"	"	"	1484	902		for mfg. see Rem Ch. 1409 pg. 497
13123 Oct 19, 1979	"	"	"	"	Betty W. Ballenger	1484	950	19,878	1409 pg. 505 + 1467 pg. 415 Sec 4. Lot 39 Hedgewood Sec. Devergent Pl.
13215 Oct 19, 1979	"	"	"	"	Franklin Enterprises Inc.	1484	978	12,000	Plantation, Sec. I Austin T.C. Lot 78 Plantation Dr. Holly Tree
13267 Oct 19, 1979	"	"	"	"	Williams M. Smith	1485	35	42,000	Reg. Unit 38 Trentwood, Har. Pro.
13302 Oct 19, 1979	"	"	"	"	Kerry L. Avant, et al	1485	54	75,000	Lot 45 Collins Creek Sec. 2
13301 Oct 19, 1979	"	"	"	"	Premier Invest. Co.	1485	87	38,400	Sec 2 Lot 13 Homestead Acres
13337 Oct 19, 1979	"	"	"	"	James Leary Builders	1485	103	46,000	Brentwood Sec II Lot 66 Brentwood Way
13488 Oct. 22, 1979	"	"	"	"	Timothy D. O'Hare, et al	1485	148	51,750	Sec II Lot 91 Palmetta Downs
13487 Oct. 22, 1979	"	"	"	"	Clarence O. Freeman	1485	231	28,904	tract
13376 Oct. 22, 1979	"	"	"	"	Fred W. Halbritt, et al	1485	235	52,800	Lot 134 Heritage Lakes
13445 Oct. 22, 1979	"	"	"	"	Franklin W. Allen	1485	287	45,000	Lake Lanier Lot 1067 W. Lake Shore Dr.
13433 Oct. 22, 1979	"	"	"	"	Deverger Rd. Land Co.	1485	320		for mfg. see Rem Ch. 1445 pg. 387
	"	"	"	"	Dainger Rd. Land Co.	1485	331		Release lot 181 Dainger Pl. Sec. 10 for mfg. see Rem Ch. 1445 pg. 387 Release lot 156 Deverger Pl. Sec 10

INDIRECT or MORTGAGEE Index to Real Estate Mortgages - Greenville County, S. C.

Open at Proper Tab according to First Letter or Letters of Name and refer to Buff Sub-Index sheet for page reference.

KEYS PRINTING CO.

FILE NUMBER DATE OF RECORD	MORTGAGEES FAMILY NAMES	GIVEN NAMES ABCDEFGH	GIVEN NAMES IJKLMNO	GIVEN NAMES PQRSTUVWXYZ	MORTGAGORS	BOOK	PAGE	AMOUNT	BRIEF DESCRIPTION, LOCATION, ETC. (NOT WARRANTED)
13532 Oct. 23, 1979	First	Federal	& 1 Assn.		John Lawrence Warwick ^{Jr. et al}	1485	377	70,000 ^{.00}	Lot 62 Chantrelle
13655 Oct. 23, 1979	"	"	"		Jeffrey A. Mills. et al	1485	419	34,700 ^{.01}	1 acre - Jonesville Rd.
13631 Oct. 23, 1979	"	"	"		Marvin R. Behlke et al	1485	423	41,229 ^{.02}	34 acre Rd. Lot 22 Carter's Grove Sec I
13629 Oct. 23, 1979	"	"	"		House & Home Building Corp. Inc.	1485	431	44,800 ^{.01}	Heritage Lane Lot 62 Commemora Pl.
13653 Oct. 23, 1979	"	"	"		Newlett Kelly Sullivan	1485	440	23,950 ^{.00}	Unit 76 Jarvis Ridge St. P. R Eggsdale
13522 Oct. 23, 1979	"	"	"		David R. Lee. et al	1485	346	34,400 ^{.00}	Pt. Lot 50 + 50A Elm St.
13537 Oct. 23, 1979	"	"	"		Robert D. Barrett	1485	458	45,000 ^{.00}	Wade Hampton Blvd Lot. On Rutherford Rd. - 4 for Orig. Sec. Rem. Bl. 1482 pg. 666
13619 Oct. 23, 1979	"	"	"		David A. Lee. et al	1485	351		Mtg. assigned to S.C. State Housing Authority - for mtg. see REM Bl. 1485 pg. 346
13618 Oct. 23, 1979	"	"	"		Jeffrey A. Mills. et al	1485	422		Mtg. Sec. II Mtg. Assign. S.C. State Housing Authority
13793 Oct. 24, 1979	"	"	"		J.H.J. Corporation	1485	566	35,950 ^{.00}	Forest Sec. II Lot 65 Riverwood Cir. Berea
13792 Oct. 24, 1979	"	"	"		Premier Investment Co. Inc.	1485	570	43,600 ^{.00}	Homestead Acres. Sec. II Lot 5 Havenhurst Dr.
13793 Oct. 24, 1979	"	"	"		J.H.J. Corporation	1485	574	35,950 ^{.00}	Lot 64 Berea Forest Sec. II
13793 Oct. 24, 1979	"	"	"		J.H.J. Corporation	1485	578	34,350 ^{.00}	Forest Sec. II Lot 143 Riverwood Ct. Berea

INDIRECT or MORTGAGEE Index to Real Estate Mortgages - Greenville County, S. C.

9-T
()

Open at Proper Tab according to First Letter or Letters of Name and refer to Buff Sub-Index sheet for page reference.

KEYS PRINTING CO.

FILE NUMBER DATE OF RECORD	MORTGAGEES FAMILY NAMES	GIVEN NAMES ABCDEFGH	GIVEN NAMES IJKLMNO	GIVEN NAMES PQRSTUVWXYZ	MORTGAGORS	BOOK PAGE	AMOUNT	BRIEF DESCRIPTION, LOCATION, ETC. (NOT WARRANTED)
13675 Oct. 24, 1979	First	Federal S	& L Assn		David C. Jones, et al	1485 482	.83 37,355	5.44 Acre
13792 Oct. 24, 1979	"	"	"		Premier Investment Co., Inc.	1485 582	.00 38,400	Norman's Acre - Sec II Pt. lot 9 Navenhunt Dr.
13798 Oct. 24, 1979	"	"	"		John A. Pruitt, et al	1485 590	.06 32,000	Lot 147 Anon Park
13817 Oct. 24, 1979	"	"	"		John A. Pruitt et al	1485 593		outlet, In Mtg, see 1st. 1485 Pg. 590
13383 Oct. 22, 1979	"	cancelled Dennis S. Inksley		5-19-80 # 33517	Deed Book			Mtg assigned to S.C. State Housing
13383 Oct. 22, 1979	"	cancelled Dennis S. Inksley		4-17-86 # 34012	Deed Book	1114 12		Real Prop. Agree.
13383 Oct. 22, 1979	"	cancelled Dennis S. Inksley		8-13-99 # 69696	Deed Book	1114 13		Real Prop. Agree.
13382 Oct. 22, 1979	"	REGISTER OF DEEDS Dennis S. Inksley		1-28-80 # 23058	Deed Book	1114 14		Real Prop. Agree.
13382 Oct. 22, 1979	"	cancelled Dennis S. Inksley		9-24-87 # 14527	Deed Book	1114 15		Real Prop. Agree.
13822 Oct. 22, 1979	"	"		9-24-87 # 14527	Deed Book	1114 16		Real Prop. Agree.
13823 Oct. 25, 1979	"	"			James J. Gallagher et al	1485 616	.80 75,000	Lot 1 Pebble Creek Sec I Ph. IV
13852 Oct 25, 1979	"	"			John Allen Freeman et al	1485 624	.00 31,400	Sec I Lot 61 South Day St., Contubury
14996 Oct 25, 1979	"	"			Patti E. Bentley	1485 640	.00 72,000	Pebble Creek Sec III Ph. II Lot 12 Juniper Way
13834 Oct 25, 1979	"	"			William P. Hall	1485 714	.28 23,158	Regime Unit 118 Highlark Apts. Proj.
14013 Oct 25, 1979	"	"			John Allen Freeman et al	1485 627		30% mtg. see R.E.M. Bk. 1485 pg. 624 mtg. assign. S.C. State Housing Authority
14013 Oct. 26, 1979	"	"			Robert D. Wolley, et al	1485 792	.00 54,000	Sec I Lot 96 Palmetto Downs
14013 Oct. 26, 1979	"	"			David Kent allen	1485 796	.00 48,900	Sec II Lot 15 Palmetto Downs

INDIRECT or MORTGAGEE Index to Real Estate Mortgages - Greenville County, S. C.

Open at Proper Tab according to First Letter or Letters of Name and refer to Buff Sub-Index sheet for page reference.

KEYS PRINTING CO.

FILE NUMBER DATE OF RECORD	MORTGAGEES FAMILY NAMES	GIVEN NAMES ABCDEFGH	GIVEN NAMES IJKLMNO	GIVEN NAMES PQRSTUWXYZ	MORTGAGORS	BOOK PAGE	AMOUNT	BRIEF DESCRIPTION, LOCATION, ETC. (NOT WARRANTED)
14016 Oct. 26, 1979	First	Federal S	& L Assn		^{etal} Michael E. Smith	1485 812	.00 44,200	Lot 44 Pine see
14045 Oct. 26, 1979	"	"	"	"	^{etal} Daniel E. Long	1485 825	.00 27,300	Lot 130 avon pl.
14078 Oct. 26, 1979	"	"	"	"	Dary Lee Suttler	1485 881	.00 11,500	Greenbush, avon rd. Lot 87 Myrtle Dr.
14088 Oct. 26, 1979	"	"	"	"	^{etal} Roger B. Gunn	1485 923	.00 47,600	Pine Knoll forest Lot 128 Cannon Cr.,
14089 Oct. 26, 1979	"	"	"	"	^{etal} Joseph H. Williams	1485 927	.81 15,655	Rosewood acres Lot 15 Lynn Dr.
14120 Oct. 26, 1979	"	"	"	"	^{etal} Donald J. Whitfield	1485 945	.00 25,650	Lot 25 Sheffield Trust Sec. 3
14157 Oct. 26, 1979	"	"	"	"	^{etal} Richard A. Ward	1485 960	.00 50,000	Lot 99 Confederate Cr.
14033 Oct 26, 1979	"	"	"	"	Michael E. Smith.	1485 815		Mtg. assigned S.C. State Housing authority for mtg. see REM
"	"	"	"	"	"	1485 815		Book 1485 p. 812 for mtg. see REM Bd. 1485 p. 825
14032 Oct. 26, 1979	"	"	"	"	Daniel E. Long. et al	1485 827		Mtg. assign. S.C. State Housing authority for mtg. see REM
14132 Oct. 26, 1979	"	"	"	"	Donald J. Whitfield	1485 948		Mtg. assign. S.C. State Housing authority for mtg. see REM
"	"	"	"	"	"	1485 948		Bk. 1485 p. 945 for mtg. see REM Bd. 1485 p. 755
14074 Oct. 26, 1979	"	"	"	"	J N J Corporation ^{as c. ltr. pte.}	1486 61		Release lot 64, 65 + 143 Pine Court
14036 Oct 26, 1979	"	"	"	"	Pebbleport, Ltd. ^{as c. ltr. pte.}	1486 62		Mortgage REM Bd. 1467 p. 415 Release lot 137 Pebble Creek Ph. Tr.
14037 Oct. 26, 1979	"	"	"	"	Pebbleport, Ltd. ^{etal}	1486 64		for mtg. see REM Bd. 1409 p. 57 p. Release lot 137 Pebble Creek Ph. Tr.
14233 Oct 29, 1979	"	"	"	"	Willie C. Chapman	1486 92	39,250	Lot 17 Albans acres

INDIRECT or MORTGAGEE Index to Real Estate Mortgages -- Greenville County, S. C.

9-11
()

Open at Proper Tab according to First Letter or Letters of Name and refer to Buff Sub-Index sheet for page reference.

KEYS PRINTING CO.

FILE NUMBER DATE OF RECORD	MORTGAGEES FAMILY NAMES	GIVEN NAMES ABCDEFGHIJ	GIVEN NAMES KLMNO	GIVEN NAMES PQRSTUVWXYZ	MORTGAGORS	BOOK PAGE	AMOUNT	BRIEF DESCRIPTION, LOCATION, ETC. (NOT WARRANTED)
14323 Oct. 29, 1979	First	Federal	S & L Assn.		William C. Boger	1486.105	43,600 ^{.00}	Sec. II Lot 93 Palmetto Pawns
14320 Oct. 29, 1979	"	"	"		David A. Taylor <i>etal</i>	1486.109	35,620 ^{.00}	Sec. 1 Lot 9 Montclair
14318 Oct. 29, 1979	"	"	"		William E. Smith, <i>et al.</i>	1486.113	60,000 ^{.00}	Sec. 10 Lot 104 Deminger Pl.
14313 Oct. 29, 1979	"	"	"		James Lee Sobb <i>etal</i>	1486.131	41,400 ^{.00}	White Oak Hills, sec. 1 Lot 54 Saluda Lake Co.
14260 Oct. 29, 1979	"	"	"		Henry V. Chiariello	1486.139	19,092 ^{.86}	Woodruff Rd. Hgts. Lot 9 Lari Dr.
14259 Oct. 29, 1979	"	"	"		Mary Ellen Rider <i>etal</i>	1486.144	39,350 ^{.00}	Maryfair Gate. Lot 6 Jeffrey Dr.
14307 Oct. 29, 1979	"	"	"		John M. Burton <i>et al.</i>	1486.172	57,950 ^{.00}	Stable with Mt. Lot 178 Abbeville Dr.
14320 Oct. 29, 1979	"	"	"		Jim Vaughn <i>assoc.</i>	1486.177	49,000 ^{.00}	Lot 61 Conlbrade I P.S.C. H.S.
14350 Oct. 29, 1979	"	"	"		Jim Vaughn <i>assoc.</i>	1486.181	49,600 ^{.00}	Lot 60 Dennington Rd. Lot 67 Conlbrade I also St.
14433 Oct. 29, 1979	"	"	"		Buford B. Pitman <i>et al.</i>	1486.197	35,000 ^{.00}	Lee East Lot 16 Edwards St.
14407 Oct. 29, 1979	"	"	"		Wesco Properties	1486.207	90,000 ^{.00}	St. Chick App. H. Lot, Cor. W. Lee Rd. & Mulberry
14261 Oct. 29, 1979	"	"	"		Robert C. Maguire	1486.229	54,000 ^{.00}	Conlbrade I Lot 44 Conlbrade Dr.
14266 Oct 29, 1979	"	"	"		David A. Taylor <i>et al.</i>	1486.112		Dist. mtg. see Rem. Bk. 1486 pp. 109 Mtg. Assign. S.C. State Housing Authority
14265 Oct 29, 1979	"	"	"		James Lee Rabb, <i>et al.</i>	1486.135		For mtg. see Rem. Bk. 1486 pp. 131 Mtg. Assign. S.C. State Housing Authority
14263 Oct 29, 1979	"	"	"		Mary Ellen Rider <i>etal</i>	1486.147		For mtg. see Rem. Bk. 1486 pp. 144 Mtg. Assign. S.C. State Housing Authority
14460 Oct. 30, 1979	"	"	"		James Mill Wimbrow	1486.284	38,879 ^{.32}	May Fox Run Lot 103 May Fox Square

INDIRECT or MORTGAGEE Index to Real Estate Mortgages -- Greenville County, S. C.

Open at Proper Tab according to First Letter or Letters of Name and refer to Buff Sub-Index sheet for page reference.

KEYS PRINTING CO.

FILE NUMBER DATE OF RECORD	MORTGAGEES FAMILY NAMES	GIVEN NAMES ABCDEFGHIJ	GIVEN NAMES JKLMNO	GIVEN NAMES PQRSTUVWXYZ	MORTGAGORS	BOOK PAGE	AMOUNT	BRIEF DESCRIPTION, LOCATION, ETC. (NOT WARRANTED)
14477 Oct. 30, 1979	First	Federal	\$	& L Assn.	<i>etal</i> Alfred R. Barbadales	1486 290	43,200	Sec. 3 Lot 188 Belle Meade
14494 Oct. 30, 1979	"	"	"	"	<i>etal</i> R. V. William Denick	1486 295	24,000	part 4 walls cd. Stanton Hgts.
14492 Oct. 30, 1979	"	"	"	"	James E. Smith, <i>etal</i>	1486 299	29,950	Lot 13 Patti Dr., Brookside sec. 4
14491 Oct. 30, 1979	"	"	"	"	Donald E. Saly	1486 307	58,000	Lot 108 Brandywood Lane Brookside, sec. 4
14491 Oct. 30, 1979	"	"	"	"	Donald E. Saly	1486 311	58,000	Lot 110 Brandywood Lane Brookside, sec. 4
14491 Oct. 30, 1979	"	"	"	"	Donald E. Saly, <i>etal</i>	1486 318	58,000	Lot 121 Brandywood Lane Brookside, sec. 4
14538 Oct. 30, 1979	"	"	"	"	Cletus R. Waynick, <i>etal</i>	1486 330	30,000	Lot 44 Rosebay Dr., Holly Hill sec. I & II
14551 Oct. 30, 1979	"	"	"	"	Robert E. Brathuhn, Jr.	1486 344	70,229	Lot 8 Holly Hill Lane white house Hgts.
14502 Oct. 30, 1979	"	"	"	"	Stephen C. Kent, <i>etal</i>	1486 354	32,500	Lot 19 Range View Dr. Windy Vall sec. 2
14576 Oct. 30, 1979	"	"	"	"	James E. Freeman, <i>etal</i>	1486 384	31,500	Lot 56 Hedabo Lane Hwy. 178 Sec. 1486 pg. 299 Mtg. Assign. to S.C. State Housing Authority
14506 Oct. 30, 1979	"	"	"	"	James E. Smith, <i>etal</i>	1486 382		Lot 56 Hedabo Lane Hwy. 178 Sec. 1486 pg. 384 Mtg. Assign. to S.C. State Housing Authority
14596 Oct. 30, 1979	"	"	"	"	James E. Freeman, <i>etal</i>	1486 391		Lot 56 Hedabo Lane Hwy. 178 Sec. 1486 pg. 384 Mtg. Assign. to S.C. State Housing Authority
14632 Oct. 31, 1979	"	"	"	"	Gerald V. Clark, <i>etal</i>	1486 458	40,250	Lot 2 Clark Manor Woodale Forest sec. 1
14037 Oct. 31, 1979	"	"	"	"	Johan Van Der Horst, <i>etal</i>	1486 475	56,000	Lot 34 Crofton St., Sec. III
14071 Oct. 31, 1979	"	"	"	"	Michall W. Southland	1486 524	60,000	Lot 20 Abblewell Sec. IV
14068 Oct. 31, 1979	"	"	"	"	Hamlett Bldg. S.C.	1486 558	67,200	Lot 57 Abblewell Sec. IV

INDIRECT or MORTGAGEE Index to Real Estate Mortgages - Greenville County, S. C.

(9-V)

Open at Proper Tab according to First Letter or Letters of Name and refer to Buff Sub-Index sheet for page reference.

KEYS PRINTING CO.

FILE NUMBER DATE OF RECORD	MORTGAGEES FAMILY NAMES	GIVEN NAMES ABCDEFGH	GIVEN NAMES IJKLMNO	GIVEN NAMES PQRSTUVWXYZ	MORTGAGORS	BOOK PAGE	AMOUNT	BRIEF DESCRIPTION, LOCATION, ETC. (NOT WARRANTED)
14666 Oct. 31, 1979	First	Federal S	& L Assn.		Philip W. Jones	1486 566	.00 45,600	Canebrake Pt. I Lot 135 Saratoga Dr.
14731 Oct. 31, 1979	"	"	"	"	Timothy J. Smith, et al	1486 581	.00 48,450	Sec. II Lot 90 Palmetto Downs
14738 Oct. 31, 1979	"	"	"	"	John E. Moor, et al	1486 608	.00 47,000	his intr. 3P. 4.28 acc. Thompson ave.
14767 Oct. 31, 1979	"	"	"	"	Thomas W. Bell	1486 643	.00 51,750	Sec. II Lot 17 Palmetto Downs
14757 Oct. 31, 1979	"	"	"	"	James J. Asplin, et al	1486 651	.00 33,950	Little meade, Sec. 3 Lot 309 Chestfield Rd.
14761 Oct. 31, 1979	"	"	"	"	E. C. Elliott	1486 661	.00 59,200	Blue Stone Lot 30 Champion Dr.
14682 Oct. 31, 1979	"	"	"	"	Buried B. Pitman, Jr.	1486 482		2d mtg. see Rem Bk. 1486 pg. 187 mtg. assign. S. C. State Housing Auth.
14796 Oct. 31, 1979	"	"	"	"	James J. Asplin, et al	1486 655		2d mtg. see Rem Bk. 1486 pg. 651 mtg. assign. S. C. State Housing Authority
14961 Nov. 1, 1979	"	"	"	"	Raymond Mauriti Jr.	1486 794		3d mtg. see Rem Bk. 1486 pg. 625 Mud. & Assumption Development
14807 Nov. 1, 1979	"	"	"	"	Claudette D. Miller, et al	1486 720	.00 25,000	pleasant view Sec. 1 Lot 34 Ridge ave.
14810 Nov. 1, 1979	"	"	"	"	James Lewis Jutill, et al	1486 723	.00 28,000	Trpk. Lot 35 West Dr., Coleman
14835 Nov. 1, 1979	"	"	"	"	Gene E. DeAmicis	1486 731	.00 41,000	Lot 17 Pinchney St.
14876 Nov. 1, 1979	"	"	"	"	Kenneth R. Olson	1486 771	.28 38,889	Devenor Rd. Sec. 2 Lot 100 Longstreet Dr.
14927 Nov. 1, 1979	"	"	"	"	Douglas N. Kelly	1486 778	.00 66,000	College St. Lot, Cor. N. Laurens +
14930 Nov. 1, 1979	"	"	"	"	David H. Outley, et al	1486 796	.00 48,800	Lot 5 Flatwoods Rd.
14925 Nov. 1, 1979	"	"	"	"	John Loun Smith	1486 821	.35 38,953	Birnam woods Lot 21 Birnam Ct.

INDIRECT or MORTGAGEE Index to Real Estate Mortgages -- Greenville County, S. C.

Open at Proper Tab according to First Letter or Letters of Name and refer to Buff Sub-Index sheet for page reference.

KEYS PRINTING CO.

FILE NUMBER DATE OF RECORD	MORTGAGEES FAMILY NAMES	GIVEN NAMES ABCDEFGHIJ	GIVEN NAMES JKLMNO	GIVEN NAMES PQRSTUVWXYZ	MORTGAGORS	BOOK	PAGE	AMOUNT	BRIEF DESCRIPTION, LOCATION, ETC. (NOT WARRANTED)
14988 Nov. 1, 1979	First	Federal S	& 1 Assn.		<i>etal</i> Areston Walker Davison	1486	845	56,000	Lot 44 Cunningham acres
14989 Nov. 1, 1979	"	"	"	"	Jerry W Johnson	1486	856	39,150	Sec. 11 Lot 84 Canterbury
15000 Nov. 1, 1979	"	"	"	"	Shilly J. Kern	1486	862	49,433	Unit 1A Hibler Shoals Rd.
15038 Nov. 2, 1979	"	"	"	"	<i>etal</i> William J Case	1486	903	29,200	Fresh meadow Farms, Unit 74 Lot 16 Pine Ridge Dr.
15039 Nov. 2, 1979	"	"	"	"	<i>etal</i> Frank P. Hammond	1486	907	29,200	Fresh meadow Farms Lot 17 Pine Ridge Dr.
15076 Nov. 2, 1979	"	"	"	"	<i>etal</i> Albert E. Strickland	1486	946	41,400	Heritage Lakes Lot 130 Black Horse Run
15164 Nov. 2, 1979	"	"	"	"	Henry R. Greene, <i>etal</i>	1486	958	37,570	Dr. Hillsborough, sec. 2 Lot 45 + Pt. lot 46 Shadecrest
15165 Nov. 2, 1979	"	"	"	"	Eddie L. Drummond	1486	984	24,250	Pleasant Valley Lot 133 Pleasant Ridge ave.
15162 Nov. 2, 1979	"	"	"	"	<i>inc.</i> Bob Maxwell <i>Blk's.</i>	1486	987	51,200	Devinger Pl. sec. 9 Lot 178 Windward Way
15161 Nov. 2, 1979	"	"	"	"	<i>inc.</i> Bob Maxwell <i>Blk's.</i>	1486	991	51,200	Devinger Pl. sec. 10 Lot 161 Seaward Terrace
15160 Nov. 2, 1979	"	"	"	"	Bob Maxwell <i>Blk's.</i>	1486	995	51,200	Devinger Pl. sec. 10 Lot 160 Seaward Terrace
15159 Nov. 2, 1979	"	"	"	"	B. Elaine Maxwell	1487	1	28,453	Horiz. Prof. Begonia Unit 5 Saffer Ct.
15177 Nov. 2, 1979	"	"	"	"	N. Anthony White	1487	11	56,700	sec. 9 Lot 168 Devinger Place
15192 Nov. 2, 1979	"	"	"	"	Loy W. Smith, <i>etal</i>	1487	15	43,500	Colonial Hills Lot 45 E. Lee Rd.
15092 Nov. 2, 1979	"	"	"	"	<i>etal</i> Albert E. Strickland	1486	948		authority. for mtg see L&M BK 1486 p. 946 mtg. assign. to State Housing
15139 Nov. 2, 1979	"	"	"	"	Edwin Good, Jr., <i>etal</i>	1486	976		L&M BK 1389 p. 319 amendment of mtg. for mtg. see

INDIRECT or MORTGAGEE Index to Real Estate Mortgages -- Greenville County, S. C.

Open at Proper Tab according to First Letter or Letters of Name and refer to Buff Sub-Index sheet for page reference.

9-W
()

FILE NUMBER DATE OF RECORD	MORTGAGEES FAMILY NAMES	GIVEN NAMES ABCDEFGH	GIVEN NAMES IJKLMNO	GIVEN NAMES PQRSTUVWXYZ	MORTGAGORS	BOOK PAGE	AMOUNT	BRIEF DESCRIPTION, LOCATION, ETC. (NOT WARRANTED)
15193 Nov. 2, 1979	First	Federal S	& I	Assn.	Lay W. Smith, ^{et al}	1487.19		Housing auth. for mtg. see R.E. mor. 1489
15048 Nov. 2, 1979	"	"	"	"	John J. Walkinshaw	1487.56		Mtg. assign. to S.C. State see R.E. A.S.K. 1461 Pg. 37
15224 Nov. 5, 1979	"	"	"	"	Ben C. Sander	1487.72	.00	mod. + assumpt. agree. for mtg.
15228 Nov. 5, 1979	"	"	"	"	Charles Richard Stewart	1487.81	56,000	Lot 164 Pine Brook Forest
15229 Nov. 5, 1979	"	"	"	"	Premier Investment Co. Inc.	1487.88	.00	Unit 18 Balfew Ct. Hor. Prop. Reg.
15229 Nov. 5, 1979	"	"	"	"	Premier Investment Co. Inc.	1487.92	51,200	Lot 1 Quail Ridge Sec. I
15232 Nov. 5, 1979	"	"	"	"	Harry J. Steele et al	1487.100	.00	Lot 2 Quail Ridge Sec. I
15287 Nov. 5, 1979	"	"	"	"	James Leary Builders Inc.	1487.134	69,000	Meyers Ph. Sec. II Lot 32 Forest Lane
15287 Nov. 5, 1979	"	"	"	"	James Leary Builders Inc.	1487.138	44,800	"Brentwood" Sec. II Sixille Lot 4 Brentwood Way
15303 Nov. 5, 1979	"	"	"	"	Carl A. Windsor et al	1487.165	.00	Lot 185, Brentwood Sec. IV
15443 Nov. 6, 1979	"	"	"	"	V. Harlean Smith et al	1487.275	32,400	Lot 120 Longlake St. "Duncan" Sec. IV
15445 Nov. 6, 1979	"	"	"	"	Williamson D. Sullivan et al	1487.331	.00	8.56 ac. Suber Rd.
15453 Nov. 6, 1979	"	"	"	"	Charles M. Brandon	1487.338	43,000	Lot 20 Ridgewood Dr.
15458 Nov. 6, 1979	"	"	"	"	John A. Bolin, Inc.	1487.353	.00	Enchanted Forest Lot 5 Prince Charming Dr.
15458 Nov. 6, 1979	"	"	"	"	John A. Bolin, Inc.	1487.359	74,000	Ph. I Lot 166 Apple Creek
15470 Nov. 6, 1979	"	"	"	"	Maudie D. Gladden	1487.367	.00	Ph. I Lot 164 Apple Creek Colonial Hills Sec. 3 Lot 142 Ardmore Dr.

KEYS PRINTING CO.

INDIRECT or MORTGAGEE Index to Real Estate Mortgages - Greenville County, S. C.

Open at Proper Tab according to First Letter or Letters of Name and refer to Buff Sub-Index sheet for page reference.

KEYS PRINTING CO.

FILE NUMBER DATE OF RECORD	MORTGAGEES FAMILY NAMES	GIVEN NAMES ABCDEFGHIJ	GIVEN NAMES KLMNO	GIVEN NAMES PQRSTUVWXYZ	MORTGAGORS	BOOK PAGE	AMOUNT	BRIEF DESCRIPTION, LOCATION, ETC. (NOT WARRANTED)
15550 Nov. 6, 1979	First	Federal S	& I	Assn.	Cobb Bldg. Inc. et al	1487 440	44,000 ^{.00}	Lot 129 Heritage Lakes
15491 Nov. 6, 1979	"	"	"	"	Charles M. Brandon	1487 342		mtg. assign. to S.C. State authorizing authority. For mtg. see CGA ST. 1487 G. 338
"	"	"	"	"	"	1487 342		
15490 Nov. 6, 1979	"	"	"	"	Maudie D. Daddlen	1487 371		mtg. assign. to S.C. State authorizing authority. For mtg. see CGA ST. 1487 G. 367
"	"	"	"	"	"	1487 371		
15494 Nov. 6, 1979	"	"	"	"	Devinger Ed. Land Co. a sb.	1487 465		Release lot 165 Devinger Pl. Sec. 10 For mtg. see CGA ST. 1424 G. 798 & ST. 1445 G. 387
"	"	"	"	"	"	1487 465		
15359 Nov. 6, 1979	"	"	"	"	Devinger Ed. Land Co. a sb.	1487 467		Release lot 183 Devinger Pl. Sec. 10 For mtg. see CGA ST. 1424 G. 798 & ST. 1445 G. 387
"	"	"	"	"	"	1487 467		
15359 Nov. 6, 1979	"	"	"	"	Devinger Ed. Land Co. a sb.	1487 468		Release lot 188 Devinger Pl. Sec. 10 For mtg. see CGA ST. 1424 G. 798 & ST. 1445 G. 387
"	"	"	"	"	"	1487 468		
15559 Nov. 6, 1979	"	"	"	"	Devinger Ed. Land Co. a sb.	1487 469		Release lot 185 Devinger Pl. Sec. 10 For mtg. see CGA ST. 1424 G. 798 & ST. 1445 G. 387
"	"	"	"	"	"	1487 469		
15616 Nov. 7, 1979	"	"	"	"	Daniel J. Millard et al	1487 474	63,900	Crookfield, sec. 1 Lot 70 Lynchester Ed.
15624 Nov. 7, 1979	"	"	"	"	Richard L. Spiller, Jr. et al	1487 478	26,000	Traveland Hill
15617 Nov. 7, 1979	"	"	"	"	Rose M. Collins	1487 472	29,900	Lot 77 Humblewood Service Blendale Hts. Lot 8 Blendale St.

INDIRECT or MORTGAGEE Index to Real Estate Mortgages - Greenville County, S. C.

9-X
()

Open at Proper Tab according to First Letter or Letters of Name and refer to Buff Sub-Index sheet for page reference.

KEYS PRINTING CO.

FILE NUMBER DATE OF RECORD	MORTGAGEES FAMILY NAMES	GIVEN NAMES ABCDEFGHIJ	GIVEN NAMES JKLMNO	GIVEN NAMES PQRSTUVWXYZ	MORTGAGORS	BOOK PAGE	AMOUNT	BRIEF DESCRIPTION, LOCATION, ETC. (NOT WARRANTED)
15612 Nov. 7, 1979	First	Federal S	& L Assn.		Orman D. Key, et al	1487 500	40,000	Rebble Creek, Mt. E Lot 147 Hopkin John Lane
15459 Nov. 7, 1979	"	"	"	"	Andrea N. Wiggul	1487 511	61,500	Lot 86 Coach Hills
15658 Nov. 7, 1979	"	"	"	"	Rebbleport Ltd.	1487 520	79,650	Tracts, less Mt.
15458 Nov. 7, 1979	"	"	"	"	Rebbleport Ltd.	1487 525	60,000	Tracts, less Mt.
15696 Nov. 7, 1979	"	"	"	"	Robert Eric Caldwell	1487 549	16,000	9.36 acs. Freeman Co.
15642 Nov. 7, 1979	"	"	"	"	Lois M. Collins	1487 495		mtg. assign. to S.C. State Housing Authority. For mtg. see L&M bk. 1487 Pg. 22
"	"	"	"	"	"	1487 495		
15643 Nov. 7, 1979	"	"	"	"	Rebbleport Ltd. a.s.c. Ltd. Res.	1487 499		Release lot 147 Rebble Creek Mt. E. For mtg. see L&M bk. 1409 Pg. 502
15663 Nov. 7, 1979	"	"	"	"	"	1487 499		
14903 Nov. 1, 1979	"	11-30-81	#12985	Cancelled Dennis S. Lankford RMC	Jan BK. 75-1584	Deed Book		Real Prop. Agree.
14903 Nov. 1, 1979	"	"	"	Cancelled Dennis S. Lankford RMC	11-1-84	Deed Book		Real Prop. Agree.
14903 Nov. 1, 1979	"	10-29-82	#10423	Cancelled Dennis S. Lankford RMC	Edgar S. Atkins Jan BK. 78-964 et al	Deed Book		Real Prop. Agree.
15721 Nov. 1, 1979	"	"	"	"	James C. Tanner, Jr. et al	1114 834		Real Prop. Agree.
15808 Nov. 8, 1979	"	"	"	"	Mc Nally Renee	1487 595	39,600	Sec. 4 Lot 3 Richwood
15830 Nov. 8, 1979	"	"	"	"	Charles F. Loglin et al	1487 610	82,500	1/2 acre Old Spth'g. Co. Carriage Eats.
15827 Nov. 8, 1979	"	"	"	"	Nincent J. Altherrington et al	1487 622	53,500	Lot 23 Coachman Dr., Brentwood Sec. III.
Nov. 8, 1979	"	"	"	"	Janice Leroy Altherrington	1487 630	40,500	Lot 96 Doran Dr.

INDIRECT or MORTGAGEE Index to Real Estate Mortgages -- Greenville County, S. C.

Open at Proper Tab according to First Letter or Letters of
Name and refer to Buff Sub-Index sheet for page reference.

KEYS PRINTING CO.

FILE NUMBER DATE OF RECORD	MORTGAGEES FAMILY NAMES	GIVEN NAMES ABCDEFGH	GIVEN NAMES IJKLMNO	GIVEN NAMES PQRSTUVWXYZ	MORTGAGORS	BOOK PAGE	AMOUNT	BRIEF DESCRIPTION, LOCATION, ETC. (NOT WARRANTED)
15846 Nov. 8, 1979	First	Federal S	& L Assn.		Deborah G. McAfee	1487 634	34,000	Chick Spg. Rd. Lot, Oak Dr.
15848 Nov. 8, 1979	"	"	"		Deborah G. McAfee	1487 637		mtg. assign. to S.C. State Housing authority. For mtg. see Co 4 St. 1487 Pg. 634
"	"	"	"		"	1487 637		
"	"	"	"		a.s.c. Ltd. Pcs.			
15797 Nov. 8, 1979	"	"	"		Pebbleport Ltd.	1487 663		Release lot 178 Pebble creek M.I. For mtg. see Co 4 St. 1409 Pg. 502
"	"	"	"		"	1487 663		
"	"	"	"		a.s.c. Ltd. Pcs.			
15800 Nov. 8, 1979	"	"	"		Pebbleport Ltd.	1487 665		Release lot 89 Pebble creek M.I. For mtg. see Co 4 St. 1409 Pg. 502
"	"	"	"		"	1487 665		
"	"	"	"		a.s.c. Ltd. Pcs.			
15847 Nov. 8, 1979	"	"	"		Pebbleport Ltd.	1487 667		Release lot 2 Pebble creek sec. 1. For mtg. see Co 4 St. 1409 Pg. 497, St. 1400 Pg. 951 St. 1467 Pg. 415
"	"	"	"		"	1487 667		
"	"	"	"		"	1487 667		
15865 Nov. 9, 1979	"	"	"		John F. Kennedy, Ltd.	1487 676	29,000	Dr. W. Georgia Hpts. Lot 501 Pt. lot 49 Cheyenne
15968 Nov. 9, 1979	"	"	"		Jeffea Enterprises, Inc.	1487 760	60,000	Satany woods, sec. 14 Pt. lot 148 Wilmington Co. For mtg. see Rem. Ch. 1461 Pgs. 425 Mod. & Assumption Agre. with Release
15997 Nov. 9, 1979	"	"	"		Venna E. Howard	1487 836		
15998 Nov. 9, 1979	"	"	"		Pebbleport Ltd.	1487 838		Release lot 20 Pebbleport Ltd. Pt. II sec. 11 for mtg. see Rem. Ch. 1409 Pgs. 497 1409 Pgs. 505 & 1467 Pgs. 415
"	"	"	"		"	1487 838		

INDIRECT or MORTGAGEE Index to Real Estate Mortgages - Greenville County, S. C.

9-Y
()

Open at Proper Tab according to First Letter or Letters of Name and refer to Buff Sub-Index sheet for page reference.

KEYS PRINTING CO.

FILE NUMBER DATE OF RECORD	MORTGAGEES FAMILY NAMES	GIVEN NAMES ABCDEFGH	GIVEN NAMES IJKLMNO	GIVEN NAMES PQRSTUVWXYZ	MORTGAGORS	BOOK PAGE	AMOUNT	BRIEF DESCRIPTION, LOCATION, ETC. (NOT WARRANTED)
15988 Nov 9, 1979	First	Federal S	& L Assn		Pebbleport, Ltd.	1487 839		Release lat 37 Pebble Creek Ph. II dist
"	"	"	"		"	1487 839		for mtg. see REM Bk. 1409 pg. 497
16107 Nov. 13, 1979	"	"	"		John L. Nelly, etal	1487 927	70,350	1409 pg. 505 & 1467 pg. 415 Lott 2P. Lot Maxwell ave.
16121 Nov. 13, 1979	"	"	"		Michael S. Near etal	1487 968	42,000	1 acre Buckhorn rd.
16213 Nov. 13, 1979	"	"	"		William R. Dalton et al	1487 979	53,100	Shay Fox Run, sec 1 Lot 101 Crowndale Dr.,
16212 Nov. 13, 1979	"	"	"		Lifestyle Home, et al	1487 988	68,000	for orig. mtg. see REM Bk. 1484 pg. 357. Lot 103 White Creek M.I.
"	"	"	"		"	1487 988		
16233 Nov. 13, 1979	"	"	"		James R. Lisanby	1488 5	36,000	3.5 ac. Valley rd. Pebble Creek M.I.
16307 Nov. 13, 1979	"	"	"		Ellen C. Batchelor et al	1488 21	75,000	Lot 88 Lassapas Dr., Forester woods, sec. 4
16310 Nov. 13, 1979	"	"	"		Keith H. Fowler et al	1488 33	56,854	Lot 8 Oakwood Ct. Pebble Creek M.I.
16313 Nov. 13, 1979	"	"	"		D. Taylor Holden et al	1488 43	35,000	Lot 30 Honeywell Lane Holly Hill
16311 Nov. 13, 1979	"	"	"		John W. Hoag, III S.C. Att. pt.	1488 47	58,971	Lot 18 Plantation Dr., for mtg. see REM Bk. 1467 pg. 415
16295 Nov 13, 1979	"	"	"		Pebbleport Ltd.	1487 999		Release lat 163 Pebble Creek Ph. II
16281 Nov. 13, 1979	"	"	"		James R. Lisanby, et al	1488 9		Portion assigned to S.C. State Housing Authority - for mtg. see REM Bk. 1488 pg. 5
"	"	"	"		"	1488 9		

INDIRECT or MORTGAGEE Index to Real Estate Mortgages -- Greenville County, S. C.

Open at Proper Tab according to First Letter or Letters of Name and refer to Buff Sub-Index sheet for page reference.

KEYS PRINTING CO.

FILE NUMBER DATE OF RECORD	MORTGAGEES FAMILY NAMES	GIVEN NAMES ABCDEFGH	GIVEN NAMES IJKLMNO	GIVEN NAMES PQRSTUVWXYZ	MORTGAGORS	BOOK PAGE	AMOUNT	BRIEF DESCRIPTION, LOCATION, ETC. (NOT WARRANTED)
16294 Nov. 13, 1979	First	Federal S	& L	Assn.	Deminger Road Land Co.	1488 153		Release lot 178 Deminger Pl. Sec 9 for mtg. see Rem bk. 1424 pg 798 & bk. 1445 pg. 387
"	"	"	"	"	"	1488 153		
16294 Nov. 13, 1979	"	"	"	"	Deminger Road Land Co.	1488 154		Release lots 160 & 161 Deminger Pl. Sec 10 for mtg. - see Rem bk. 1424 pg. 798 & bk. 1445 pg. 387
"	"	"	"	"	"	1488 154		
16295 Nov. 13, 1979	"	"	"	"	as L. lth. pto. Pebbleport Ltd.	1488 155		for mtg. - see Rem bk. 1409 pg. 502 Release lot 163 Pebbleport Pl. T
16429 Nov. 14, 1979	"	"	"	"	N. J. Martin, et al	1488 219	46,400	Bushy creek Lot 1 Bushy Creek Ridge
16429 Nov. 14, 1979	"	"	"	"	N. J. Martin, et al	1488 223	44,800	Bushy creek Lot 55 Bushy Creek Ridge
16431 Nov. 14, 1979	"	"	"	"	William D Knox	1488 234	44,150	Sec 2 Lot 62 Blue Forest
16452 Nov. 14, 1979	"	"	"	"	the William N. Earle, Jr.	1488 243	28,000	Lot 5 Westminster Dr.
16445 Nov. 14, 1979	"	"	"	"	the William N. Earle, Jr.	1488 246		mtg. assigned to S.C. State Housing Authority - for mtg. - see Rem bk. 1488 pg. 243
"	"	"	"	"	"	1488 246		
16477 Nov. 15, 1979	"	"	"	"	Betty W. Gallenger	1488 294	19,878	For orig. mtg. see 264 bk. 1488 Pg. 294. Lot 39 Alderwood Glenwood, Deminger Pl. Sec 7
"	"	"	"	"	"	1488 294		
16497 Nov. 15, 1979	"	"	"	"	South Hills Delta P. Inc.	1488 312	52,400	Lot 225 Carabate II
16497 Nov. 15, 1979	"	"	"	"	South Hills Delta P. Inc.	1488 319	48,500	Lot 224 Carabate II

INDIRECT or MORTGAGEE Index to Real Estate Mortgages - Greenville County, S. C.

9-2
()

Open at Proper Tab according to First Letter or Letters of Name and refer to Buff Sub-Index sheet for page reference.

KEYS PRINTING CO.

FILE NUMBER DATE OF RECORD	MORTGAGEES FAMILY NAMES	GIVEN NAMES ABCDEFGH	GIVEN NAMES IJKLMNO	GIVEN NAMES PQRSTUVWXYZ	MORTGAGORS	BOOK PAGE	AMOUNT	BRIEF DESCRIPTION, LOCATION, ETC. (NOT WARRANTED)
16497 Nov. 15 1979	First				<i>inc.</i> Foothills Delta <i>inc.</i>	1488 333	72,000	<i>Ph. III</i> Lot 34 Holly see, sec. 1
16497 Nov. 15 1979	"	"	"	"	<i>inc.</i> Foothills Delta <i>inc.</i>	1488 337	73,200	<i>Ph. III</i> Lot 86 Holly see, sec. 1
16513 Nov. 15 1979	"	"	"	"	<i>inc.</i> Foothills Delta <i>inc.</i>	1488 343	73,200	<i>Ph. III</i> Lot 82 Holly see, sec. 1
16513 Nov. 15 1979	"	"	"	"	John A. Galen, <i>inc.</i>	1488 351	61,600	sec. 9 Lot 174 Duvenger Pl.
16554 Nov. 15 1979	"	"	"	"	John A. Galen, <i>inc.</i>	1488 355	61,600	sec. 9 Lot 175 Duvenger Pl.
16558 Nov. 15 1979	"	"	"	"	Randall K. Thompson <i>inc.</i>	1488 377	57,517	Knollwood Dr. sec. E Lot 49 Coy. Lock & Hill Dr.
16590 Nov. 15 1979	"	"	"	"	John R. Wehlitz	1488 392	61,000	Quail Ridge, sec. 1 Lot 2 = .97 ac. Duvenger cc.
16615 Nov. 15 1979	"	"	"	"	Ronald L. Bray	1488 394	26,000	Woodville, sec. 1 Pl. lots 12 & 13 Pine St.
16591 Nov. 15 1979	"	"	"	"	James P. Boynton	1488 445	27,200	Pl. Lot 124 Pl. lot 11 McNeill
16592 Nov. 15 1979	"	"	"	"	Pebbleport Ltd	1488 375		Release lot 133 Pebble Creek Ph. II - for mtg. see Rem Book 1402 pg. 502
16638 Nov. 15 1979	"	"	"	"	Pebbleport Ltd.	1488 376		for mtg. see Rem Bk. 1407 pg. 415 Release lot 133 Pebble Creek Ph. II
16656 Nov. 16 1979	"	"	"	"	Priscilla Ann Pellum	1488 502	17,900	Lot 143 Woodside Cir. S. Ville.
16688 Nov. 16 1979	"	"	"	"	Jon D.	1488 516	44,000	Lot 57 Cherokee Dr. Cherokee Forest
16690 Nov. 16 1979	"	"	"	"	Academy Rental Co.	1488 523	50,400	Lot 34 Windsor Oaks. Sec. 2
Nov. 16 1979	"	"	"	"	Wm. Leslie, <i>inc.</i>	1488 527	44,000	Lot 6 Windsor Oaks Sec. 2

INDIRECT or MORTGAGEE Index to Real Estate Mortgages - Greenville County, S. C.

Open at Proper Tab according to First Letter or Letters of Name and refer to Buff Sub-Index sheet for page reference.

KEYS PRINTING CO.

FILE NUMBER DATE OF RECORD	MORTGAGEES FAMILY NAMES	GIVEN NAMES ABCDEFGHIJ	GIVEN NAMES JKLMNO	GIVEN NAMES PQRSTUVWXYZ	MORTGAGORS	BOOK	PAGE	AMOUNT	BRIEF DESCRIPTION, LOCATION, ETC. (NOT WARRANTED)
16689 Nov. 16, 1979	First	Federal S	& L Assn.		Joseph L. Dailey, et al	1788	539	33,700.00	South. Sec. F Lot 191 Ashdown Dr. Westwood Forest, Sec I
16685 Nov. 16, 1979	"	"	"	"	Herman L. Butler, et al	1488	561	32,591.56	Lot 122 Cannoncu. Pine Brook
16739 Nov. 16, 1979	"	"	"	"	Betty Loree C. Paulos	1488	574	16,581.73	Lot 2 Holmes Dr. Holmes Acres
16814 Nov. 16, 1979	"	"	"	"	Steven L. Reuss Sr. et al	1488	615	36,500.00	Austin Tp. Lot 249 Westwood Sec. III
16805 Nov. 16, 1979	"	"	"	"	Larry R. Kuykendall, et al	1488	636	46,800.00	Sec. IV Lot 167 Buntwood way Brentwood
16802 Nov. 16, 1979	"	"	"	"	Bryan L. Roper	1488	640	35,000.00	Lot 6 Lions Club Rd (Eunice way)
16835 Nov. 16, 1979	"	"	"	"	John A. Balen, Inc.	1488	650	52,000.00	Lot 148 Canebake I
16835 Nov. 16, 1975	"	"	"	"	John A. Balen, Inc.	1488	654	48,000.00	Lot 145 Canebake I
16835 Nov. 16, 1979	"	"	"	"	John A. Balen, Inc.	1488	658	49,600.00	Lot 147 Canebake I
16837 Nov. 16, 1979	"	"	"	"	John A. Balen, Inc.	1488	662	47,600.00	Lot 149 Canebake I
16778 Nov. 16, 1979	"	"	"	"	S + L Investments a part	1488	679	35,000.00	Lot 4 Corner East and 4th Mc Gee St. for mtg. see Rem Bk. 1488 pg. 502
16777 Nov. 16, 1979	"	-	-	-	Priscilla Ann Pellum	1488	525		mtg. assigned S.C. State Housing Authority
16835 Nov. 16, 1979	"	-	-	-	Steven L. Reuss, Sr.	1488	618		for mtg. see Rem Bk. 1488 pg. 615
16870 Nov. 19, 1979	"	-	-	-	Bryan L. Roper	1488	643		mtg. assigned S.C. State Housing Authority
16881 Nov. 19, 1979	"	"	"	"	E. C. Elliott	1488	728	39,200.00	601. Lot 30 Champlain Dr. near Boone for mtg. see Sec. 2 & 4 Bk. 1488 pg. 19
	"	"	"	"	Bob Maxwell, Sr. et al	1488	758	49,200.00	Willow Oak, sec. 1 Lot 27 Buckingham Way

INDIRECT or MORTGAGEE Index to Real Estate Mortgages -- Greenville County, S. C.

10-A
()

Open at Proper Tab according to First Letter or Letters of Name and refer to Buff Sub-Index sheet for page reference.

KEYS PRINTING CO.

FILE NUMBER DATE OF RECORD	MORTGAGEES FAMILY NAMES	GIVEN NAMES ABCDEFGH	GIVEN NAMES IJKLMNO	GIVEN NAMES PQRSTUVWXYZ	MORTGAGORS	BOOK	PAGE	AMOUNT	BRIEF DESCRIPTION, LOCATION, ETC. (NOT WARRANTED)
16881 Nov. 19, 1979	First	Federal S	& L Assn.		<i>inc.</i> Bob Maxwell Sldr's.	1488	762	.00 46,400	Windsor Oaks, sec. 2 Lot 32 Buckingham way
16940 Nov. 19, 1979	"	"	"	"	William E. Smith, Hld.	1488	768	.00 60,800	Sec. 10 Lot 157 Deuenger Pl.
16940 Nov. 19, 1979	"	"	"	"	William E. Smith, Hld.	1488	772	.00 57,600	Sec. 10 Lot 163 Deuenger Pl.
16940 Nov. 19, 1979	"	"	"	"	William E. Smith, Hld.	1488	776	.00 56,000	Sec. 9 Lot 176 Deuenger Pl.
16937 Nov. 19, 1979	"	"	"	"	Charlotte N. Davis	1488	780	.00 28,500	Lot 137 Bob white Lane + Broad Vista Blvd. Super Hwy. Home sites
16937 Nov. 19, 1979	"	"	"	"	"	1488	783		
17027 Nov. 19, 1979	"	"	"	"	Lon J. Levin	1488	788	.00 23,350	Lot 92 Creekwood Ct.
17027 Nov. 19, 1979	"	"	"	"	Joskie D. Tucker	1488	809	.06 14,950	Bellingham, sec. 1 Lot 20 Chesapeake Dr.
17007 Nov. 19, 1979	"	"	"	"	Bruce L. Barker, Hld.	1488	813	.43 24,858	St. lot 2 Stokes sec.
17046 Nov. 19, 1979	"	"	"	"	Charlotte H. Davis	1488	783		For Mtg. du Rem Pl. 1488 pp. 780 Mtg. assigned to S.C. State Housing Authority
17060 Nov. 20, 1979	"	"	"	"	Amelia Jablonski	1488	866	.00 12,000	Satony woods, sec. 3 Lot 166 Chantilly Dr.
17063 Nov. 20, 1979	"	"	"	"	Andrea J. Chandler	1488	883	.00 48,150	Sec. IV St. lot 4 Fargo St., Glendale
17125 Nov. 20, 1979	"	"	"	"	Janet N. Hooper	1488	888	.00 43,100	Prof. Regime Unit 88 Brentwood, Hwy.
17126 Nov. 20, 1979	"	"	"	"	Shela Ann Lindsay	1488	894	.00 79,000	Holly Hill Plant. sec. III Lot 90 Sagamore Lane
17121 Nov. 20, 1979	"	"	"	"	Lowell A. Cross, Hld.	1488	902	.00 25,000	2.46 acc.
17121 Nov. 20, 1979	"	"	"	"	<i>inc.</i> Gatewood Sldr's.	1488	910	.00 64,000	Seuble creek, sec. IV Ph. II Lot 29 Falltree Lane

INDIRECT or MORTGAGEE Index to Real Estate Mortgages -- Greenville County, S. C.

Open at Proper Tab according to First Letter or Letters of Name and refer to Buff Sub-Index sheet for page reference.

KEYS PRINTING CO.

FILE NUMBER DATE OF RECORD	MORTGAGEES FAMILY NAMES	GIVEN NAMES ABCDEFGHIJ	GIVEN NAMES JKLMNO	GIVEN NAMES PQRSTUVWXYZ	MORTGAGORS	BOOK PAGE	AMOUNT	BRIEF DESCRIPTION, LOCATION, ETC. (NOT WARRANTED)
17123 Nov. 20, 1979	First	Federal	S & L Assn		Betty Johnson ^{star}	1488 918	.50 26,950	Rockvale, sec. 2 Lot 202 Rockvale Dr.
17117 Nov. 20, 1979	"	"	"	"	Samuel Gary Douglas	1488 922	.50 63,900	sec. 1 Lot 5 Quail Ridge
17121 Nov. 20, 1979	"	"	"	"	Charles Lykes	1488 926	.50 43,200	4 acs. also leasehold for mtg. see Rem. Bk. 1488 pp. 918
17137 Nov. 20, 1979	"	"	"	"	Betty Johnson, et al	1488 921	.50	mtg. assigned S.C. State Housing Authority etc.
17272 Nov. 21, 1979	"	"	"	"	Brian Cash, et al	1489 42	.50 51,300	Pl. lots 18 & 16 Pinckney sec. 1 5 miles
17284 Nov. 21, 1979	"	"	"	"	Michael L. Curlee	1489 66	.50 28,000	Lot 170 Bellingham sec. 2
17312 Nov. 21, 1979	"	"	"	"	Francis P. Appelman	1489 78	.50 34,500	Lot 33 Pine Brook Forest sec. 2
17317 Nov. 21, 1979	"	"	"	"	Austin L. Craft, et al	1489 83	.50 51,000	Lot 13, Windsor Oaks
17314 Nov. 21, 1979	"	"	"	"	Jeffrey D. Armfield	1489 87	.50 50,300	Lot 7 Heritage Lakes
17341 Nov. 23, 1979	"	"	"	"	Carolina Plating	1489 146	.50 120,000	8.641 acs. Bleachery Rd.
17350 Nov. 23, 1979	"	"	"	"	Ben Dixon Phillips, et al	1489 173	.50 65,000	Lot Lyons Dr. Dwilled #
17411 Nov. 23, 1979	"	"	"	"	James Albert Chapman	1489 184	.50 31,200	Lot 3 1/2 Glenn Grove Pt. Heritage Lakes
17414 Nov. 23, 1979	"	"	"	"	A. J. Prince, Sls. S.	1489 193	.50 52,700	Lot 41 Andalusian Trail
17416 Nov. 23, 1979	"	"	"	"	Charles J. Loglin	1489 197	.50 82,500	For orig. mtg. see Bk 4 p. 1487 q. 615 1/2 acre Old Spring Rd.
17416 Nov. 23, 1979	"	"	"	"	"	1489 197		

INDIRECT or MORTGAGEE Index to Real Estate Mortgages -- Greenville County, S. C.

10-B
()

Open at Proper Tab according to First Letter or Letters of Name and refer to Buff Sub-Index sheet for page reference.

KEYS PRINTING CO.

FILE NUMBER DATE OF RECORD	MORTGAGEES FAMILY NAMES	GIVEN NAMES ABCDEFGH	GIVEN NAMES IJKLMNO	GIVEN NAMES PQRSTUWXYZ	MORTGAGORS	BOOK	PAGE	AMOUNT	BRIEF DESCRIPTION, LOCATION, ETC. (NOT WARRANTED)
17438 Nov. 23 1979 17454	First	Federal S	& L Assn		James Albert Chapman <i>etal</i>	1489	188		Mr. mtg. see Rem. Ch. 1489 Pg. 184 mtg. assign. to S.C. State Housing Authority Sec. 3
Nov. 26 1979 17505	"	"	"		Stewart D. Stevenson	1489	232	41,700	Lot 128 Colonial Hills Horig. Prop. Regime
Nov. 26 1979 17500	"	"	"		Joe L. Martin, <i>etal</i> <i>etal</i>	1489	260	13,706	Unit 5-D Town Park Albale creek, Ph. 2
Nov. 26 1979 17556	"	"	"		William Eddie Gordon	1489	279	59,200	Lot 22 Simbertree way Brookfield West, sec. 1
Nov. 26 1979 17556	"	"	"		Dee Smith Co., Inc.	1489	283	55,150	Lot 29 Cobblestone Rd. Brookfield west, sec. 1
Nov. 26 1979 17556	"	"	"		The Vista Co., Inc.	1489	287	67,600	Lot 4 Cobblestone Rd. Brookfield East, Sec. 1
Nov. 26 1979 17556	"	"	"		William E. Smith, <i>etal</i>	1489	295	56,800	Lot 136 Dourdale Rd. Brookfield west, sec. 1
Nov. 26 1979 17559	"	"	"		The Vista Co., Inc.	1489	291	67,600	Lot 2 Cobblestone Rd., Re. record
Nov. 26 1979 17558	"	"	"		Harry J. Steele, <i>etal</i> <i>etal</i>	1489	324	69,000	Q. 100. Lot 32 Forest Lane way Ph. sec 2 For orig. mtg. see Rem. Ch. 1487
Nov. 26 1979 17563	"	"	"		Maxie Carroll Gunn, <i>etal</i> <i>etal</i>	1489	337	50,000	Lot patrol club Rd. Lakewood
Nov. 26 1979 17627	"	"	"		Milton P. Waddell	1489	341	22,185	Lot 27 Balcome Blvd. Ph. 1
Nov. 26 1979 17630	"	"	"		John A. Balen, Inc.	1489	364	72,800	Lot 10 Albale creek Ph. 1
Nov. 26 1979 17477	"	"	"		John A. Balen, Inc.	1489	368	72,000	Lot 9 Albale creek Ph. 1
Nov. 26 1979 17646	"	"	"		Stewart D. Stevenson <i>etal</i>	1489	235		Mr. mtg. see Rem. Ch. 1489 Pg. 232 mtg. assign. S.C. State Housing Authority Horig. Prop. Regime
Nov. 27 1979 17646	"	"	"		Samela A. Lukin, Inc.	1489	442	39,000	Unit 37 Trentwood Creek Hills
Nov. 27 1979	"	"	"		Better Homes of Dille	1489	446	57,600	Lot 159 Creek Hills Dr.

INDIRECT or MORTGAGEE Index to Real Estate Mortgages - Greenville County, S. C.

Open at Proper Tab according to First Letter or Letters of Name and refer to Buff Sub-Index sheet for page reference.

KEYS PRINTING CO.

FILE NUMBER DATE OF RECORD	MORTGAGEES FAMILY NAMES	GIVEN NAMES ABCDEFGHIJ	GIVEN NAMES JKLMNO	GIVEN NAMES PQRSTUVWXYZ	MORTGAGORS	BOOK PAGE	AMOUNT	BRIEF DESCRIPTION, LOCATION, ETC. (NOT WARRANTED)
17682 Nov. 27, 1979	First	Federal S	& L Assn		Maxine Poole, etal	1489 466	19,400	Lot Perry ave Concord I
17729 Nov. 27, 1979	"	"	"	"	Jack R. Taylor, etal inc	1489 486	40,600	Lot 30 Saratoga Dr., Knollwood Hgts. Sec. 5
17730 Nov. 27, 1979	"	"	"	"	George O. Shields, etal	1489 490	60,000	Lot 67 Brockman Dr., Dove Hill
17731 Nov. 27, 1979	"	"	"	"	Sheath Enterprises Inc. etal	1489 497	74,600	Lot 119 Douthett Rd. Holly Hill
17743 Nov. 27, 1979	"	"	"	"	Russell A. Reynolds	1489 507	50,951	Lot 39 Old Town Way, nty. assigned to S.C. State Housing authority - for nty. - see REM Book 1489 Pg. 466
17683 Nov 27, 1979	"	"	"	"	Maxine Poole, etal	1489 469		
17214 Nov. 21, 1979	"	Cancelled Donnie S. Lankford REMC	7-11-80 # 7855	Sat BK 71-1477	Michael Edward Munnif	1489 469 1116 144		Real Prop. Agre.
17214 Nov. 21, 1979	"	Cancelled Donnie S. Lankford REMC	6-11-84 # 39124	Sat BK 85-1367	Jean P. Conroy	1116 145		Real Prop. Agre.
17214 Nov 21, 1979	"	Cancelled Donnie S. Lankford REMC	11-15-82 # 11734	Sat BK 78-1235	Manson L. Crolley, etal	1116 146		Real Prop. Agre.
17214 Nov 21, 1979	"	Cancelled Donnie S. Lankford REMC			Janet M. Reynolds	1116 147		Real Prop. Agre.
17868 Nov. 28, 1979	"	"	"	"	William C. Neel, etal	1489 593	60,000	Mobile vech. #1 Lot 188 Applejack Lane
17972 Nov. 29, 1979	"	"	"	"	Charles J. Jesse, etal	1489 748	38,400	Blendale Mt Lot 34 Mt. lot 4
17615 Nov. 26, 1979	"	"	"	"	Francis D. Smith	Deed Book 1116 341		Mtg. see REM BK-1074-641 Release Pt. Lot 7 Fairview Ave. For Mtg. see REM BK-1445 Pg. 387
17934 Nov. 29, 1979	"	"	"	"	Dwight Rd. Land Co.	1489 869		Release lot 157 Dwinger Ph. Sec 10
17934 Nov 29, 1979	"	"	"	"	Dwight Rd. Land Co.	1489 870		Mtg. see REM BK-1445 Pg. 387 Release lot 162 Dwinger Ph. Sec 10

INDIRECT or MORTGAGEE Index to Real Estate Mortgages -- Greenville County, S. C.

10-C
()

Open at Proper Tab according to First Letter or Letters of Name and refer to Buff Sub-Index sheet for page reference.

KEYS PRINTING CO.

FILE NUMBER DATE OF RECORD	MORTGAGEES FAMILY NAMES	GIVEN NAMES ABCDEFGHIJ	GIVEN NAMES KLMNOP	GIVEN NAMES QRSTUVWXYZ	MORTGAGORS	BOOK	PAGE	AMOUNT	BRIEF DESCRIPTION, LOCATION, ETC. (NOT WARRANTED)
17934 Nov 29 1979	First	Federal s	& L Assn		Dwenger Rd. Land Co.	1487	871		For mtg. see Rem. Bk. 1445 pg. 387 Release lat 176 Dwenger Pl. sec 9
17934 Nov 29 1979	"	"	"	"	Dwenger Rd Land Co.	1487	872		For mtg. see Rem. Bk. 1445 pg. 387 Release lat 164 Dwenger Pl. sec 10
18256 Nov. 30, 1979	"	"	"	"	Jerry W. Bell, et al	1490	21		auth. for mtg. see Rem. Bk. 1490 pg. 17 Mtg. assigned to S.C. State Housing
18257 Nov 30, 1979	"	"	"	"	Ricky D. Barentine et al	1490	34		for mtg. see Rem. Bk. 1490 pg. 31 Mtg. assigned to S.C. State Housing Auth.
18094 Nov. 30, 1979	"	"	"	"	Donald E. Balty, et al	1489	920	21,523	App. title, sec. 2 Lot 146 Hollow Oak Dr.
18088 Nov. 30, 1979	"	"	"	"	Charles N. Dipple	1489	924	41,143	Calwood, sec. 2 Lot 65 Lure Oak et.
18105 Nov. 30, 1979	"	"	"	"	Robert L. Jones, et al	1489	949	41,000	Sec. record Lot 11 meadowood
18113 Nov. 30, 1979	"	"	"	"	John L. Nelly, et al	1489	965	70,350	Sec. record For orig. mtg. see Rem. Bk. 1487 pg. 927, lot Maxwell one.
18193 Nov. 30, 1979	"	"	"	"	archibald W. Black, et al	1489	986	41,715	Sec. record Huntt St. Easement, sec. 1 Lot 4 1/2 King George Rd
18195 Nov. 30, 1979	"	"	"	"	Richard C. Detjen, et al	1489	994	58,405	Quail Hill, Est. Lot 15 Quail Dr.
18233 Nov. 30, 1979	"	"	"	"	Michael W. Thompson	1490	1	41,000	sec. 3 Lot 285 Belle meade.
18213 Nov. 30, 1979	"	"	"	"	Jerry W. Bell, et al	1490	17	27,500	Dunbar, sec. 2 Lot 42 Blake St.,
18239 Nov. 30, 1979	"	"	"	"	Ricky D. Barentine	1490	31	34,200	Fairview St. Lot 47 W. La. Hyatt.
18255 Nov. 30, 1979	"	"	"	"	Michael W. Thompson, et al	1490	4		for mtg. see Rem. Bk. 1490 pg. 1 Mtg. assign. S.C. State Housing Authority
18290 Dec. 3, 1979	"	"	"	"	John Charles Lewis, Jr.	1480	97	35,950	Lot 15 Laurel Lane

INDIRECT or MORTGAGEE Index to Real Estate Mortgages - Greenville County, S. C.

Open at Proper Tab according to First Letter or Letters of Name and refer to Buff Sub-Index sheet for page reference.

KEYS PRINTING CO.

FILE NUMBER DATE OF RECORD	MORTGAGEES FAMILY NAMES	GIVEN NAMES ABCDEFGHIJ	GIVEN NAMES JKLMNO	GIVEN NAMES PQRSTUVWXYZ	MORTGAGORS	BOOK	PAGE	AMOUNT	BRIEF DESCRIPTION, LOCATION, ETC. (NOT WARRANTED)
18287 Dec. 3, 1979	First	Federal S	& L Assn		Daniel J. Scieszka ^{etal}	1490	115	45,080	Brook Forest Lot 6 Cannon Cr., Line
18364 Dec. 3, 1979	"	"	"	"	Stephen M. Reynolds ^{etal}	1490	143	68,000	PK, Sec. 1 Lot 21 Forest Lane, Meyer
18363 Dec. 3, 1979	"	"	"	"	Charles V. Varner ^{me.}	1490	147	38,813	Hay Fox Run Lot 20 Cavendish Close,
18345 Dec. 3, 1979	"	"	"	"	A. J. Prince Blm's.	1490	151	40,400	Dal Hills, sec. 1 Lot 8 Spruce Cr. White
18371 Dec. 3, 1979	"	"	"	"	M. Lewis Putnam	1490	162	25,305	High Prof. Regime Unit 14 Highlands
18423 Dec. 3, 1979	"	"	"	"	Raymond A. Thompson ^{etal}	1490	203	34,050	Westwood, sec 4 Lot 293 Copewood Cd.
18398 Dec. 3, 1979	"	"	"	"	Raymond A. Thompson ^{etal}	1490	206		Mtg. Assigned to S.C. State Housing Authority - for Mtg. See Rem Bk
18552 Dec. 4, 1979	"	"	"	"	Pebblepart Ltd. ^{a S.C. Reg. Pk.}	1490	380		1490 pg. 203 for Mtg. See Rem Bk. 1407 pg. 502 Release lot 166 Pebble Creek Pk I
18552 Dec. 4, 1979	"	"	"	"	Pebblepart Ltd.	1490	381		for Mtg. See Rem Bk. 1409 pg. 502 Release lot 164 Pebble Creek Pk I
18552 Dec. 4, 1979	"	"	"	"	Deninger Rd. Land Co.	1490	382		for Mtg. See Rem Bk. 1424 pg. 798 Release lots 174 & 175 Deninger H. sec 9 & Bk. 1445 pg. 387
18552 Dec. 4, 1979	"	"	"	"	Deninger Rd. Land Co.	1490	383		Release lot 148 Deninger H. sec 9 for Mtg. See Rem Bk. 1424 pg. 798 & Bk. 1445 pg. 387
18552 Dec. 4, 1979	"	"	"	"	Deninger Rd. Land Co.	1490	384		Release lot 154 Deninger H. sec 9 for Mtg. See Rem Bk. 1424 pg. 798 & Bk. 1445 pg. 387

INDIRECT or MORTGAGEE Index to Real Estate Mortgages - Greenville County, S. C.

10-D
()

Open at Proper Tab according to First Letter or Letters of Name and refer to Buff Sub-Index sheet for page reference.

KEYS PRINTING CO.

FILE NUMBER DATE OF RECORD	MORTGAGEES FAMILY NAMES	GIVEN NAMES ABCDEFGH	GIVEN NAMES IJKLMNO	GIVEN NAMES PQRSTUVWXYZ	MORTGAGORS	BOOK	PAGE	AMOUNT	BRIEF DESCRIPTION, LOCATION, ETC. (NOT WARRANTED)
18584 Dec. 4, 1979	First	Federal	\$	& L Assn.	<i>etal</i> Advanced constr. <i>inc.</i>	1490	331	.00 47,200	Coneluale, Pt. II Lot 232 Nantuck Lane
18552 Dec 4, 1979	"	"	"	"	<i>apl.</i> Deming Road Land Co.	1490	385		Relian lot 168 Deming Pl. Sec 9 for mtg. see Rem Bk. 1424 pg 7984 Bk. 1445 pg. 387
18624 Dec. 5, 1979	"	"	"	"	<i>etal</i> Johnny D. Fresham	1490	399	.54 21,574	Lot, E. North St. O'neal Tr.
18666 Dec. 5, 1979	"	"	"	"	Henry Dockery <i>etal</i>	1490	424	.00 24,050	2.84 acs. Little River Rd
18687 Dec. 5, 1979	"	"	"	"	Greer Conualscent	1490	436	.00 1,400,000	Lot A = 5 acs. Bright Rd. for mtg. see Rem Bk. 1480 pg. 424
18663 Dec 5 1979	"	"	"	"	Henry Dockery. <i>etal</i>	1490	432	.00	mtg assign S.C. State Housing Authority Heritage Lakes
18851 Dec 4, 1979	"	"	"	"	John N. Jones, Jr. <i>etal</i>	1490	545	.00 38,000	Lot 113 Harness trail avon Pk.
18819 Dec 4, 1979	"	"	"	"	Robert Terminato <i>etal</i>	1490	554	.00 32,250	Lot 62 Bedford Lane for mtg see Rem Bk. 1490 pg. 556
18820 Dec 6 1979	"	"	"	"	Robert Terminato <i>etal</i>	1490	559	.00	mtg. assign. S.C. State Housing Authority Brentwood, sec. 2
18922 Dec. 7, 1979	"	"	"	"	William R. Coleman <i>etal</i>	1490	631	.00 44,800	Lot 4 Brentwood way Bellingham, sec. 3
18920 Dec. 7, 1979	"	"	"	"	Randy L. McAlpin <i>etal</i>	1490	635	.00 45,950	Lot 96 Newgate Dr. Clulland Tr.
18923 Dec. 7, 1979	"	"	"	"	James E. Mimel <i>etal</i>	1490	654	.00 8,500	21 acs. Gap creek Rd. Hats.
18977 Dec. 7, 1979	"	"	"	"	Marvin L. Marshall <i>etal</i>	1490	696	.00 35,000	Lot 2 Hwy. 93 Blue Ridge for mtg. see Rem Bk. 1490 pg. 635
18904 Dec 7, 1979	"	"	"	"	Randy D. Mc Alpin <i>etal</i>	1490	639	.00	mtg. assigned to S.C. State Housing Authority for mtg. see Rem Bk. 1480 pg. 686
18964 Dec 7, 1979	"	"	"	"	Marvin L. Marshall <i>etal</i>	1490	700	.00	mtg. assign. to S.C. State Housing Authority

INDIRECT or MORTGAGEE Index to Real Estate Mortgages - Greenville County, S. C.

Open at Proper Tab according to First Letter or Letters of Name and refer to Buff Sub-Index sheet for page reference.

KEYS PRINTING CO.

FILE NUMBER DATE OF RECORD	MORTGAGEES FAMILY NAMES	GIVEN NAMES ABCDEFGHIJ	GIVEN NAMES JKLMNO	GIVEN NAMES PQRSTUVWXYZ	MORTGAGORS	BOOK	PAGE	AMOUNT	BRIEF DESCRIPTION, LOCATION, ETC. (NOT WARRANTED)
19000 Dec. 10, 1979	First	Federal S	& L Assm.		George L. Derrick	1490	742	42,100 ^{.00}	Sec. II Lot 338 Del Norte Eats.
19043 Dec. 10, 1979	"	"	"	"	Thomas J. Wells, et al	1490	754	11,250 ^{.00}	Ph. II Lot 24 Pebble Creek
19085 Dec. 10, 1979	"	"	"	"	William J. Fowler	1490	762	12,000 ^{.00}	Yorkshire Dr. Lot 65 8 Pt. lot 59
19132 Dec. 10, 1979	"	"	"	"	Earl A. Griffith	1490	798	12,000 ^{.00}	Del Norte Eats. Sec. IV Lot 6 Hudson Rd.
19215 Dec. 11, 1979	"	"	"	"	Keith N. Fowler, et al	1490	894	56,854 ^{.20}	Lot 8 Oakwood Ct. Forester woods, Sec. III. For orig. mtg. see R 64 St. 1488 Pg. 330
19142 Dec. 11, 1979	"	"	"	"	Franklin Enterprises, Inc.	1490	955		Release pt. lot 117 Holly Hill Ph. II Sec. II - for mtg. see R 64 Book 1483 pg. 253
19143 Dec. 11, 1979	"	"	"	"	Franklin Enterprises, Inc.	1490	955		for mtg. see R 64 St. 1470 pg. 220 Release pt. lot 116 Holly Hill Ph. II
19059 Dec. 10, 1979	"	"	"	"	Minnie L. Sykes et al	1117	135		Real Prop. Agree.
19059 Dec. 10, 1979	"	"	"	"	Howard C. Martin, Jr.	1117	134		Real Prop. agree
19059 Dec. 10, 1979	"	"	"	"	Ray W. Davenport et al	1117	133		Real Prop. Agree
19272 Dec. 12, 1979	"	"	"	"	Dee Smith Co. Inc.	1490	979	60,000 ^{.00}	Brookfield West, sec. I Lot 14 Cobblestone Rd.
19307 Dec. 12, 1979	"	"	"	"	Abbleport, Ltd.	1491	28	60,000 ^{.00}	Tracts, less Pt. For orig. mtg. see R 64 St. 1487 Pg. 525
19344 Dec. 12, 1979	"	"	"	"	Pebbleport, Ltd.	1491	47		Release lot 9 Pebble Creek Ph. I - for mtg. see R 64 St. 1409 pg. 202, 1487 pg. 520 + 1487 pg. 525

Cancelled
Dannie S. Tankersley
6-12-80 # 35519
Cancelled
Dannie S. Tankersley
3-20-81 # 26361

Cancelled
Dannie S. Tankersley
3-27-89 # 12895
6-12-80 # 35519
Cancelled
Dannie S. Tankersley
3-20-81 # 26361

Seed Book
Seed Book
Seed Book
1490 956
1117 135
1117 134
1117 133
1490 979
1491 28
1491 47
1491 47

INDIRECT or MORTGAGEE Index to Real Estate Mortgages - Greenville County, S. C.

10-E
()

Open at Proper Tab according to First Letter or Letters of Name and refer to Buff Sub-Index sheet for page reference.

KEYS PRINTING CO.

FILE NUMBER DATE OF RECORD	MORTGAGEES FAMILY NAMES	GIVEN NAMES ABCDEFGH	GIVEN NAMES IJKLMNO	GIVEN NAMES PQRSTUVWXYZ	MORTGAGORS	BOOK	PAGE	AMOUNT	BRIEF DESCRIPTION, LOCATION, ETC. (NOT WARRANTED)
19344 Dec. 12, 1979	First	Federal S & L Assn			Pebbleport, Ltd	1491	48		Release lot 10 Pebble Creek Ph. I for mtg. see Rem Bk. 1409 pg 502 - 1487 pg. 520 + 1487 pg. 525 for mtg. see Rem Bk. 1487 pg. 520 + 525
19458 Dec. 13, 1979	"	"	"	"	Pebbleport Ltd.	1491	152		
19584 Dec. 14, 1979	"	"	"	"	Thomas B. Henry, Jr.	1491	210	22,267	Lot 10 1 strip augusta st. Sugar Creek, sec. 1
19604 Dec. 14, 1979	"	"	"	"	Kenneth C. Barwalde	1491	229	53,971	Lot 330 Silver Creek Rd. Woodlawn Dr. Edgewood Forest
19763 Dec. 17, 1979	"	"	"	"	E. Ross Sanders, Jr.	1491	340	22,963	Lot 17 Eor. Bellemeur + Cardinal Pt.
19862 Dec. 17, 1979	"	"	"	"	Michall K. Renuick	1491	362	24,400	Lot 28 Cardinal Dr. for mtg. see Rem Bk. 1409 pg. 505
19922 Dec. 18, 1979	"	"	"	"	Pebbleport Ltd.	1491	406		Release lot 2 Pebble Creek Ph. II sec. I
19821 Dec. 18, 1979	"	"	"	"	Ronald E. Reece, et al	1491	475		mtg. assigned to S.C. State Housing authority - for mtg. see Rem Bk. 1491 pg. 471
19915 Dec. 18, 1979	"	"	"	"	Larry B. Leed, et al	1491	423	70,000	sec. 1 Ph. II sec. 1 Lot 74 Plantation Dr. Holly Shamrock area
20052 Dec. 18, 1979	"	"	"	"	Ronald E. Reece <small>by his atty. in fact et al D. Coona</small>	1491	471	38,500	Lot 15 Shamrock cr. Holly Mt. Ph.
20077 Dec. 19, 1979	"	"	"	"	James C. Schepis	1491	576	99,900	6 lots Chestnut Ridge
20078 Dec. 20, 1979	"	"	"	"	Pebbleport Ltd.	1491	705		for mtg. see Rem Bk. 1487 pg. 520 Release lot 22 Pebble Creek Ph. II
19915 Dec. 20, 1979	"	"	"	"	Pebbleport Ltd.	1491	706		Release lot 24 Pebble Creek Ph. II sec. I for mtg. see Rem Bk. 1487 pg. 520 + 525
19915 Dec. 20, 1979	"	"	"	"	"	1491	706		

INDIRECT or MORTGAGEE Index to Real Estate Mortgages -- Greenville County, S. C.

Open at Proper Tab according to First Letter or Letters of Name and refer to Buff Sub-Index sheet for page reference.

KEYS PRINTING CO.

FILE NUMBER DATE OF RECORD	MORTGAGEES FAMILY NAMES	GIVEN NAMES ABCDEFGH	GIVEN NAMES IJKLMNO	GIVEN NAMES PQRSTUVWXYZ	MORTGAGORS	BOOK PAGE	AMOUNT	BRIEF DESCRIPTION, LOCATION, ETC. (NOT WARRANTED)
20078 Dec. 20, 1979	First	Federal S	& L Assn		Pebble part. Ltd.	1491 707		Release lot 24 Pebble Creek Ph. II Sec. II - for mtg. see REM 14. 1409 pg. 497 + pg. 505 - Bk. 1467 Pg. 415
"	"	"	"	"	"	1491 707		
20330 Dec. 21, 1979	"	"	"	"	"	1491 707		
"	"	"	"	"	Thomas Gary Paris	1491 868		mtg. assigned to S.C. State Housing Authority - for mtg. see REM Bk. 1491 pg. 867
"	"	"	"	"	"	1491 868		
20254 Dec. 21, 1979	"	"	"	"	J. Walter Sroshier etal	1491 803	50,344	Dunwoody Rd. sec. 1 Lot 59 Jaddsel Lane 1 Randy Dr.
20271 Dec. 21, 1979	"	"	"	"	Claude M. Boquell	1491 822	38,641	
20284 Dec. 21, 1979	"	"	"	"	Sydney D. Wood	1491 850	28,800	3.77 Old Cor. Edwards Rd. Paris mt. #.
20317 Dec. 21, 1979	"	"	"	"	Thomas Gary Paris	1491 864	33,950	Lot, Duncan Rd., Lot 219 Cor. Jaddsel Dr. & Winemore Ct. Westwood South, sec. 1, Smith, Austin #.
"	"	"	"	"	"	1491 864		
20318 Dec. 21, 1979	"	"	"	"	Charles S. Hauser	1491 872	56,700	Est. sec. 1 Lot 3 Cameron Dr. Slair
20322 Dec. 21, 1979	"	"	"	"	William S. Dell. et al	1491 883	12,311	pg. 1 Lot 3 Cunningham Dr.
20322 Dec. 21, 1979	"	"	"	"	Dorothy S. Davis	1491 877	47,011	Lot 3 Jones Dr. Est.
19979 Dec. 19, 1979	"	Cancelled Donnie S. Indersley REMC		9-11-80 # 7855	Need Book Larry E. Mc. Cauley et al	1117 663		Real Prop. Agree
19979 Dec. 19, 1979	"	Cancelled Donnie S. Indersley REMC		6-11-81 # 34355	Need Book Daniel S. Barker et al	1117 662		Real Prop. Agree
20567- Dec. 27, 1979	"	"	"	"	Morie C. Tate, Jr.	1492 68	48,150	Hillsborough, sec. 2 Lot 71 Quaker Ct.

INDIRECT or MORTGAGEE Index to Real Estate Mortgages - Greenville County, S. C.

10-F
()

Open at Proper Tab according to First Letter or Letters of Name and refer to Buff Sub-Index sheet for page reference.

KEYS PRINTING CO.

FILE NUMBER DATE OF RECORD	MORTGAGEES FAMILY NAMES	GIVEN NAMES ABCDEFGH	GIVEN NAMES IJKLMNO	GIVEN NAMES PQRSTUVWXYZ	MORTGAGORS	BOOK PAGE	AMOUNT	BRIEF DESCRIPTION, LOCATION, ETC. (NOT WARRANTED)
20431 Dec. 28, 1979	First	Federal S. &	Assn.		<i>etal</i> Michael S. Halden	1492 163	.60 28,342	Pt. tract 1 Stake rd.
26604 Dec. 28, 1979	"	"	"		<i>etal</i> Douglas V. Bell	1492 188	.00 31,350	Line book Lot 10 Cardinal Dr.
20441 Dec. 28, 1979	"	"	"		<i>etal</i> Andre Jamar	1492 198	.92 41,297	Spd. Sec. 2 Lot 68 Holly Lane, Holly
26732 Dec. 28, 1979	"	"	"		<i>etal</i> Robert W. Humphreys	1492 230	.00 42,300	Vista Hills Lot 93 Ashford ave.
20748 Dec. 28, 1979	"	"	"		<i>etal</i> Robert W. Humphreys	1492 233		mtg. assigned S.C. State Naming Authority - for mtg. see REm Sh. 1492 Pg. 230
20758 Dec. 31, 1979	"	"	"		<i>etal</i> Thomas L. Stephenson	1492 249	.00 46,800	Dr. South Hill Lot 62 1 Pt. lot 61 Brookwood
20985 Dec. 31, 1979	"	"	"		<i>etal</i> James V. Consalvi	1492 283	.42 25,081	Bladenburg forest Lot 18 Conaway Dr.
20792 Dec. 31, 1979	"	"	"		<i>etal</i> Wann S. Hattaway	1492 287	.62 33,912	Appellate, etc. Lot 214 Winding Way
30273 Dec. 31, 1979	"	"	"		<i>etal</i> Victor M. Passano	1492 319	.00 49,900	Lot 13 Hunters Pointe Dr. Dallowood rd.
21005 Jan. 3, 1980	"	"	"		Jack Junior Dennis	1492 435	.00 11,000	Lot 71 1/2 Pt. lot 70 Dallowood
21047 Jan. 3, 1980	"	"	"		Raymond Tony Hanson	1492 452	.49 36,268	Blendale II Lot 63 Hickory Lane
21060 Jan. 3, 1980	"	"	"		<i>etal</i> J. Walter Brasler	1492 500		for mtg. see REm Sh. 1353 Pg. 468 Mod. & Assumption Agreement - Huntington
21100 Jan. 4, 1980	"	"	"		<i>etal</i> Bradford W. Wycle	1492 514	.45 66,964	Lot 54 Haven Rd.
21115 Jan. 4, 1980	"	"	"		<i>etal</i> Douglas N. Westbrook	1492 524	.00 50,000	Horiz. Prop. Regime Unit 14-A Holly woods
21120 Jan. 4, 1980	"	"	"		<i>etal</i> Raymond W. Hill Jr.	1492 543	.00 84,000	Lot 21 Pebble creek

INDIRECT or MORTGAGEE Index to Real Estate Mortgages -- Greenville County, S. C.

Open at Proper Tab according to First Letter or Letters of Name and refer to Buff Sub-Index sheet for page reference.

KEYS PRINTING CO.

FILE NUMBER DATE OF RECORD	MORTGAGEES FAMILY NAMES	GIVEN NAMES ABCDEFGH	GIVEN NAMES IJKLMNO	GIVEN NAMES PQRSTUVWXYZ	MORTGAGORS	BOOK PAGE	AMOUNT	BRIEF DESCRIPTION. LOCATION. ETC. (NOT WARRANTED)
20926 Jan 2, 1980	First	2-11-82	#18007	Cancelled 1st BK. 76-635 Dannie S. Lankford	1st Royce L. Dyer.	Deed Book 1118 286		Real Prop. Agree.
21189 Jan 7, 1980	"	"	"		Charles E. Hunt	1492 559	11,284	Lot 27 Willow St.
21283 Jan 7, 1980	"	"	"		Bal Michael Aggarwal	1492 580	37,791	Brookside, sec. 3 Lot 75 Meadowbrook Dr.
21295 Jan 7, 1980	"	"	"		Arthur Canoll	1492 575	18,200	Duncan Lot 131 Allen St.
21339 Jan 7, 1980	"	"	"		Cecil J. Brown	1492 640	24,790	Lot 3 Sulphur Spg.
21346 Jan 7, 1980	"	"	"		Colt Aldis, Inc.	1492 644	25,000	Chestnut Hills 1 Lot 58 Kathryn St.
21432 Jan 8, 1980	"	"	"		Dianne L. McCauley	1492 741	38,323	sec. 2 Lot 99 Forecraft
21455 Jan 8, 1980	"	"	"		Rosamond Enters. Inc.	1492 772	79,200	Lot 95 Holly Tree
21455 Jan 8, 1980	"	"	"		Rosamond Enters.	1492 775	80,400	Lot 95 Holly Tree
21781 Jan 8, 1980	"	"	"		Caroline N. Shivers	1492 789	50,500	N. Gladney St. Lot 3 Cor. Central ave. &
21402 Jan 8, 1980	"	"	"		Pebblepart Ltd.	1492 835		Release 2.63 acs. Pebble Creek
"	"	"	"		"	1492 835		for mtg. see Rem Sh. 1409 pg. 497
"	"	"	"		"	1492 835		1409 pg. 505 - 1467 pg. 415 - 1487 pg. 520 - & bk. 1487 pg. 525
21505 Jan 9, 1980	"	"	"		James Leary	1492 853	41,000	Section III Lot 132 Brentwood Way
21626 Jan 10, 1980	"	"	"		Burns Construction Co.	1492 913	40,800	Sec. II Lot 127 Danbury Ln. Montclair
21605 Jan 10, 1980	"	"	"		Pebblepart Ltd.	1492 976		for mtg. see Rem Sh. 1409 pg. 497 Release 1st Stalling Rd, Pebble Creek

INDIRECT or MORTGAGEE Index to Real Estate Mortgages - Greenville County, S. C.

106
()

Open at Proper Tab according to First Letter or Letters of Name and refer to Buff Sub-Index sheet for page reference.

KEYS PRINTING CO.

FILE NUMBER DATE OF RECORD	MORTGAGEES FAMILY NAMES	GIVEN NAMES ABCDEFGH	GIVEN NAMES IJKLMNO	GIVEN NAMES PQRSTUVWXYZ	MORTGAGORS	BOOK	PAGE	AMOUNT	BRIEF DESCRIPTION, LOCATION, ETC. (NOT WARRANTED)
21625 Jan 10, 1980	First	Federal S	& L Assn		Edward J. Kingham ^{et al}	1492	924	.25 21,771	Forest Lot 50 Deer St. Pleasantburg
21605 Jan 10, 1980	"	"	"		Pebblepart, Ltd.	1492	977		For mtg. see L&M bk. 1491 pg. 28 Release Trust, Stalling Rd. Pebble Creek
21605 Jan 10, 1980	"	"	"		Pebblepart, Ltd.	1492	978		For mtg. see L&M bk. 1487 pg. 520 Release Trust, Stalling Rd. Pebble Creek
21605 Jan 10, 1980	"	"	"		Pebblepart Ltd.	1492	979		For mtg. see L&M bk. 1467 pg. 415 Release Trust, Stalling Rd. Pebble Creek
21615 Jan 10, 1980	"	"	"		Pebblepart Ltd.	1492	980		For mtg. see L&M bk. 1407 pg. 505 Release Trust, Stalling Rd. Pebble Creek
21754 Jan 11, 1980	"	"	"		The Vista B., Inc.	1493	14	.00 64,000	Brookfield West, sec. 1 H. lot 1 Cobblestone Ctl.
21754 Jan 11, 1980	"	"	"		The Vista Co., Inc.	1493	17	.00 63,200	Brookfield West, sec. 1 Lot 5 Cobblestone Ctl.
21825 Jan 11, 1980	"	"	"		Franklin Enterprises By Blucca D. Williams, et al in joint	1493	56	.00 12,000	Holly sec. 1, III sec. 1, center of 8.67 acs. Plantation Dr., Summer st.
21932 Jan 14, 1980	"	"	"		John H. Hunter	1493	137	.00 30,350	H. lot 2 arlington ave. + Farmington area
21928 Jan 14, 1980	"	"	"		Linda D. Fairchild ^{et al}	1493	153	.00 38,000	Lot 11, Manassas Dr., Brook Forest, sec. 1
21949 Jan 14, 1980	"	"	"		Richard C. Fickelbach	1493	168	.45 56,463	Lot 163 Cannon cr., Pine
21933 Jan 14, 1980	"	"	"		Linda D. Fairchild	1493	156		mtg. assign. to S.C. State Housing Authority. For mtg. see L&M bk. 1493. pg. 153
" Jan 14, 1980	"	"	"		" "	1493	156		
21939 Jan 14, 1980	"	"	"		Pebblepart Ltd.	1493	207		Release lot 21 Pebble Creek H. II sec. 3. For mtg. see L&M bk. 1487 pg. 520. & bk. 1487 pg. 525
" Jan 14, 1980	"	"	"		" "	1493	207		

(over)

INDIRECT or MORTGAGEE Index to Real Estate Mortgages - Greenville County, S. C.

Open at Proper Tab according to First Letter or Letters of Name and refer to Buff Sub-Index sheet for page reference.

KEYS PRINTING CO.

FILE NUMBER DATE OF RECORD	MORTGAGEES FAMILY NAMES	GIVEN NAMES ABCDEFGH	GIVEN NAMES IJKLMNO	GIVEN NAMES PQRSTUVWXYZ	MORTGAGORS	BOOK PAGE	AMOUNT	BRIEF DESCRIPTION, LOCATION, ETC. (NOT WARRANTED)
21939 Jan. 14, 1980	First	Federal S	& L Assn		a.s.c. Ltd. Pte. Pbbleport, Ltd.	1493 208		Alluse lot 21 Pbble creek M. II sec. 3. for mtg. see R & M St. 1409 Pg. 497, St. 1409 Pg. 505 & St. 1460 Pg. 415
"	"	"	"	"	"	1493 208		
"	"	"	"	"	"	1493 208		
"	"	"	"	"	"	1493 208		
22063 Jan. 15, 1980	"	"	-		et al Robert W. Humphrey	1493 269		mtg. assigned to S. C. State Housing Authority - for mtg. see R & M St. 1492 pg. 230 and re-record 1493 pg. 266
"	"	"	"	"	"	1493 269		
220 Jan. 15, 1980	"	"	"	"	"	1493 269		
22080 Jan. 15, 1980	"	"	"	"	et al Robert W. Humphrey	1493 266	42,300	for orig mtg. see R & M St. 1492 Pg. 230. Lot 93 Ashford Que. Vista, Villa
"	"	"	"	"	"	1493 266		
22146 Jan. 16, 1980	"	"	"	"	Jessie Mae Rice	1493 341	26,133	Vally Gate, Sec. 1 Lot 38 Linchurst Dr., Line
22206 Jan. 17, 1980	"	"	"	"	et al James V. Consalvi, Jr.	1493 496	25,081	
"	"	"	"	"	"	1493 496		for orig. mtg. see R & M St. 1492 Pg. 278. Lot 19 Conway Dr., Pleasantburg Forest
22433 Jan. 18, 1980	"	"	"	"	Donald F. Waggoner	1493 543	9,234	Lot 32 Homewood Dr. Homestead Area
22443 Jan. 18, 1980	"	"	"	"	S.C. Pte Jim Vaughn Assoc. a	1493 552	48,800	
22443 Jan. 18, 1980	"	"	"	"	Jim Vaughn Assoc.	1493 547	55,950	Lot 177 Conebrake II
22509 Jan. 21, 1980	"	"	"	"	John Ballenger, Jr. et al	1493 685		
"	"	"	"	"	"	1493 685		mtg. assign. to S.C. State Housing Authority. for mtg. see R & M St. 1493 Pg. 682

INDIRECT or MORTGAGEE Index to Real Estate Mortgages — Greenville County, S. C.

10 - H
()

KEYS PRINTING COMPANY, GREENVILLE, S. C.

Open at Proper Tab according to First Letter or Letters of Name and refer to Buff Sub-Index sheet for page reference.

FILE NUMBER DATE OF RECORD	MORTGAGEES FAMILY NAMES	GIVEN NAMES ABCDEFGH	GIVEN NAMES IJKLMNO	GIVEN NAMES PQRSTUVWXYZ	MORTGAGORS	BOOK	PAGE	Amount	BRIEF DESCRIPTION, LOCATION, ETC. (Not Warranted)
22593 Jan. 21, 1980	First	Federal S	& L Assn.		William A. Barnes ^{et al}	1493	721		Mtg. assign. to S.C. State Housing Authority. For mtg. see R&M St. 1493 p. 714
" "	"	"	"		" "	1493	721		
22547 Jan 21, 1980	"	"	"		John Ballenger, Jr. et al	1493	682	26,600	Lot 12
22545 Jan. 21, 1980	"	"	"		Thomas J. Zabel et al	1493	690	36,761	Pl. Sec. 7 Lot 35 Richfield Ter. "Oranges"
22552 Jan 21, 1980	"	"	"		Premier Investment Co. Inc.	1493	694	47,150	Lot 213 Valley Forge Dr. "Canabaka"
22552 Jan 21, 1980	"	"	"		Premier Investment Co. Inc.	1493	701	47,150	Lot 235 Hancock Ln. "Canabaka" II
22589 Jan 21, 1980	"	"	"		William A. Barnes, et al	1493	714	41,500	Dr. "Pineforest" Lot 125 Con. Mapleton + Dalegreen
22693 Jan 22, 1980	"	"	"		Charles N. Kernodle et al	1493	823	30,500	Hills" Sec. I Lot 2 Lenhardt Rd. "white oak"
22705 Jan 22, 1980	"	"	"		Gatewood Builders Inc.	1493	831	52,800	Lot 173 Saratoga Dr. "Canabaka" II
22705 Jan 22, 1980	"	"	"		Gatewood Builders Inc.	1493	837	49,600	Lot 186 Tarleton Way "Canabaka" II
22708 Jan 22, 1980	"	"	"		Charles D. Kernodle, et al	1493	826		Mtg. assigned to S.C. State Housing Authority — For mtg. see R&M St. 1493 pp. 823
" "	"	"	"		" "	1493	826		
22713 Jan. 23, 1980	"	"	"		David B. Lowner	1493	882	44,200	Pl. lot 13 Wood Ct.
22724 Jan. 23, 1980	"	"	"		Mary Louise King, et al	1493	899	24,000	Harig. Prop. Rezone Unit 44 Farris Ridge
22730 Jan. 23, 1980	"	"	"		Alvin Doogan, et al	1493	903	39,550	Belle Meade, Sec. 4, South St. Lot 435 Pine Well Ct.
22717 Jan. 23, 1980	"	"	"		David B. Lowner	1493	885		authority. For mtg. see R&M St. 1493 p. 882 mtg. assign. to S.C. State Housing

INDIRECT or MORTGAGEE Index to Real Estate Mortgages — Greenville County, S. C.

KEYS PRINTING COMPANY, GREENVILLE, S. C.

Open at Proper Tab according to First Letter or Letters of Name and refer to Buff Sub-Index sheet for page reference.

FILE NUMBER DATE OF RECORD	MORTGAGEES FAMILY NAMES	GIVEN NAMES ABCDEFGH	GIVEN NAMES IJKLMNO	GIVEN NAMES PQRSTUVWXYZ	MORTGAGORS	BOOK	PAGE	Amount	BRIEF DESCRIPTION, LOCATION, ETC. (Not Warranted)
22731 Jan. 23, 1980	First	Federal S	& L Assn.		Alvin Dagan, etal	1493	906		authrty. for mtg. see R & M BK. 1493 p. 903 Mtg. assign. to S.C. State Housing
22877 Jan. 24, 1980	"	"	"		Sydney D. Wood	1494	9		for orig. mtg. see R & M BK. 1491 p. 1850 Lot Duncan Rd. Paris mt. H.
"	"	"	"		"	1494	9		
22949 Jan. 25, 1980	"	"	"		David L. Mims	1494	66	21,350	Lot, Mauldin Rd.
23139 Jan. 28, 1980	"	"	"		Russell J. Lane etal	1494	213	10,000	Del Norte Estab. Lot 132 Cr. Coatsbridge & Del Norte Rd.
23289 Jan. 29, 1980	"	"	"		Thomas E. Pitts etal	1494	336	42,200	Chick Sp. H. Lot 35 Douglas St.
23340 Jan. 29, 1980	"	"	"		Robert N. Huff etal a.s.e. Mo.	1494	351	16,100	App. Laurel Villa P. Lot 42 Young St.
23416 Jan. 30, 1980	"	"	"		Jim Daughn asse.	1494	452	29,600	Dr. The Meadows, sec. 2 Lot 10 meadowview
23417 Jan. 30, 1980	"	"	"		Richard Stenhouse inc.	1494	462	31,335	Mid Day St. Canterbury, sec 1 Lot 43 cor. Sheffield Tr. &
23472 Jan. 31, 1980	"	"	"		Meadors & Cannon inc.	1494	533	53,200	Pine Brook Forest Lot 158 Griffin Rd.
23771 Jan. 31, 1980	"	"	"		Premier Invest. Co.	1494	536	36,800	Homestead area 4 Lot 7 Haverhurst Dr.
23470 Jan. 31, 1980	"	"	"		J.N.G. Corp.	1494	539	37,600	Berea Forest, sec. 2 Lot 66 Kullwood Cr.
23470 Jan. 31, 1980	"	"	"		J.N.G. Corp.	1494	542	37,600	Berea Forest, sec. 2 Lot 58 Berea Forest Cr.
23470 Jan. 31, 1980	"	"	"		J.N.G. Corp.	1494	545	37,600	Berea Forest, sec. 2 Lot 57 Berea Forest Cr.
23470 Jan. 31, 1980	"	"	"		J.N.G. Corp.	1494	548	37,600	Berea Forest, sec. 2 Lot 56 Berea Forest Cr.
23471 Jan. 31, 1980	"	"	"		Premier Invest. Co.	1494	551	36,800	Homestead area 4 Lot 8 Haverhurst Dr.

INDIRECT or MORTGAGEE Index to Real Estate Mortgages - Greenville County, S. C.

10-1
()

Open at Proper Tab according to First Letter or Letters of Name and refer to Buff Sub-Index sheet for page reference.

KEYS PRINTING CO.

FILE NUMBER DATE OF RECORD	MORTGAGEES FAMILY NAMES	GIVEN NAMES ABCDEFGH	GIVEN NAMES IJKLMNO	GIVEN NAMES PQRSTUVWXYZ	MORTGAGORS	BOOK	PAGE	AMOUNT	BRIEF DESCRIPTION, LOCATION, ETC. (NOT WARRANTED)
23532 Jan 31, 1980	First	Federal S	& L Assn.		<i>etal</i> Erwin Henderson	1494	538	24,700	ave. Pleasant Valley Lot 187 & Pt. lot 186 Potomac
23612 Feb. 1, 1980	"	"	"	"	<i>etal</i> David W. Space	1494	662	37,757	Leppentice, sec. 2 Lot 102 Pine Oak Way
23617 Feb. 1, 1980	"	"	"	"	<i>etal</i> Marion K. Good	1494	679	38,400	Brentwood, sec. 4 Lot 172 Mont. Dr.
23680 Feb. 1, 1980	"	"	"	"	Devinger Road Land Co.	1494	753		Subordination Agreement - for mty. - see REm Bl. 1445 Pg. 387, 1424 pg. 798, 1494 pg. 240
23738 Feb. 4, 1980	"	"	"	"	<i>sub. inc.</i> Charles B. Brown	1494	760	35,600	Lot 11 Albion Ct.
23866 Feb. 4, 1980	"	"	"	"	<i>inc.</i> First Carolina Const. Co.	1494	809	25,200	Horiz. Prop. Regime Unit 46 Jarvis Ridge
23866 Feb. 4, 1980	"	"	"	"	<i>inc.</i> First Carolina Const. Co.	1494	813	25,200	Horiz. Prop. Regime Unit 48 Jarvis Ridge
23864 Feb. 4, 1980	"	"	"	"	<i>co. inc.</i> First Carolina Const. Co.	1494	817	25,200	Horiz. Prop. Regime Unit 62 Jarvis Ridge
23864 Feb. 4, 1980	"	"	"	"	<i>co. inc.</i> First Carolina Const. Co.	1494	821	25,200	Horiz. Prop. Regime Unit 64 Jarvis Ridge
23863 Feb. 4, 1980	"	"	"	"	<i>a.s.c. ltd. co.</i> Shibleport Ltd.	1494	847	264,895	Parcels, less Pt.
23863 Feb. 4, 1980	"	"	"	"	<i>a.s.c. ltd. co.</i> Shibleport, Ltd.	1494	852	109,000	Parcels less Pt.
23850 Feb. 4, 1980	"	"	"	"	<i>etal</i> Erin Whitehead	1494	857	30,000	Brook Glen Gardens Lot 57 Longmeadow Rd
23943 Feb. 5, 1980	"	"	"	"	Premier Invest. Co.	1494	935	50,400	Lot 197 Canbake II
24020 Feb. 6, 1980	"	"	"	"	Peggy A. McKie	1494	991	32,000	Cedar Vale, sec. 2 Lot 72 & Pt. lot 72-B
24017 Feb. 6, 1980	"	"	"	"	Peggy A. McKie	1494	994		For mty. see REm Bl. 1494 pg. 991 Mty. Assign. S.C. State Housing Authority

INDIRECT or MORTGAGEE Index to Real Estate Mortgages -- Greenville County, S. C.

Open at Proper Tab according to First Letter or Letters of Name and refer to Buff Sub-Index sheet for page reference.

KEYS PRINTING CO.

FILE NUMBER DATE OF RECORD	MORTGAGEES FAMILY NAMES	GIVEN NAMES ABCDEFGHIJ	GIVEN NAMES JKLMNO	GIVEN NAMES PQRSTUVWXYZ	MORTGAGORS	BOOK PAGE	AMOUNT	BRIEF DESCRIPTION, LOCATION, ETC. (NOT WARRANTED)
24112 Feb. 7, 1980	First	Federal	S & L Assn.		<i>etal</i> J. Charles Curry, Jr.	1495.36	23,326	<i>etal</i> Harris Prop. Regime Unit 11-D, McDaniel Hgts.
24242 Feb. 8, 1980	"	"	"	"	Peggy A. McKie	1495.124		mtg assigned to S.C. State Housing Authority. In mtg on REM Book 1494 Pg. 991. For Re Record see REM Bk. 1495, Pg 121.
"	"	"	"	"	"	1495.124		
"	"	"	"	"	"	1495.124		
24137 Feb. 8, 1980	"	"	"	"	<i>a.s.c. Mo.</i> Heartstone Bldg.	1495.75	43,200	Henderson Forest Lot 62 Meredith Lane
24241 Feb. 8, 1980	"	"	"	"	Peggy A. McKie	1495.121	32,000	For orig. mtg. see REM Bk. 1494 Pg. 991. Lot 72-A + B lot 72-B Cedar Vale, Sec. 2
"	"	"	"	"	"	1495.121		
24140 Feb. 8, 1980	"	"	"	"	John A. Bolen, Sr.	1495.171	72,800	For orig. mtg. see REM Bk. 1487 Pg. 337. Lot 164 Shible Wood #1
"	"	"	"	"	"	1495.171		
24140 Feb. 8, 1980	"	"	"	"	John A. Bolen, Sr.	1495.175	74,000	For orig. mtg. see REM Bk. 1487 Pg. 353. Lot 166 Shible Wood #1
"	"	"	"	"	"	1495.175		
24073 Feb. 7, 1980	"	"	"	"	Lordia B. Simpson	Deed Book 1120 262		Real Prop. Agree.
24073 Feb. 7, 1980	"	<i>Cancelled</i> Donnie S. Imberley KEMC	12-11-84	*17545	1st Bk. 87-1518 Robert L. Cass, Jr.	Deed Book 1120 263		Real Prop. Agree.
24115 Feb. 7, 1980	"	"	"	"	Evan Powell, et al	Deed Bk. 1120 251		For mtg. see REM Bk. 1241 pg. 408 Belms. 1800s, Parkwood Sec B Augusta Place
24248 Feb. 11, 1980	"	"	"	"	Saul D. Bignet, Jr.	1495.189	36,050	Lot 17 Augusta Place St. Wichawken Hill
24263 Feb. 11, 1980	"	"	"	"	<i>etal</i> Clifton S. Richard	1495.204	49,850	Lot 12 Wichawken Cr.

INDIRECT or MORTGAGEE Index to Real Estate Mortgages -- Greenville County, S. C.

10-J
()

Open at Proper Tab according to First Letter or Letters of Name and refer to Buff Sub-Index sheet for page reference.

KEYS PRINTING CO.

FILE NUMBER	MORTGAGEES FAMILY NAMES	GIVEN NAMES ABCDEFGH	GIVEN NAMES IJKLMNO	GIVEN NAMES PQRSTUWXYZ	MORTGAGORS	BOOK PAGE	AMOUNT	BRIEF DESCRIPTION, LOCATION, ETC. (NOT WARRANTED)
24306 Feb. 11, 1980	First	Federal	\$	& L Assn.	Nelbert Eugene Joyner	1495 223	.35 15,507	Dr. Austin Sp. Pt. lot 9 w. Golden Strip
24305 Feb. 11, 1980	"	"	"	"	Larry D. Helms, et al	1495 230	.42 38,143	Forester, woods, sec. 4 Lot 188 Royal Oak Ct.
24407 Feb. 12, 1980	"	"	"	"	Larry N. Brewer, et al	1495 353	.61 33,587	Cedar Vale Lot 12 Overton ave.
24570 Feb. 13, 1980	"	"	"	"	Duy J. Williams, Jr. et al	1495 452	.76 35,896	sec. 2 Lot 28 Pine Brook Forester
24637 Feb. 14, 1980	"	"	"	"	Kenneth L. Smith	1495 525	.00 40,800	Bentwood sec. IV Lot 185 ment Dr.,
24687 Feb. 14, 1980	"	"	"	"	N. D. Martin, et al	1495 535	.00 44,700	sec. II Lot 28 Windsor Oaks
24727 Feb. 14, 1980	"	"	"	"	N. D. Martin, et al	1495 539	.00 44,700	sec. 1 Lot 12 Windsor Oaks
24745 Feb. 15, 1980	"	"	"	"	Wm. D. Richardson, et al	1495 597	.00 67,400	Merrifield Park Lot 97 Academy Dr.
24753 Feb. 15, 1980	"	"	"	"	Perry M. Mitchell, et al	1495 613	.65 40,302	Edwards Forest, Chief sec. 20 Lot 22 Randy Dr., sec. II
24814 Feb. 15, 1980	"	"	"	"	James P. Johnson, et al	1495 617	.49 57,727	Forester, woods, sec. 7 Lot 35 Pine Grove Rd.
24649 Feb. 14, 1980	"	Cancelled Dennis S. Luskensky 11-4-83 # 14849 Lot Bl. 82-1994			Dennis A. Blandin	1495 664	.84 25,719	Del Norte Est. sec. III Lot 379 Ladbroke Ct.,
24649 Feb. 14, 1980	"	Cancelled Dennis S. Luskensky 8-26-82 # 4804 Lot Bl. 77-1768			Hugh D. Burton, et al	1120 591		Real Prop. Agree.
24908 Feb. 18, 1980	"	"	"	"	William J. Muccione, et al	1120 592		Real Prop. Agree.
24409 Feb. 18, 1980	"	"	"	"	Krasmond Enterprises, Inc.	1495 753	.00 85,600	Wally, sec. II, sec. II Lot 19 Pecan Hill Dr.
24910 Feb. 18, 1980	"	"	"	"	Krasmond Enterprises, Inc.	1495 756	.00 80,000	sec. III, sec. I Lot 13 Plantation Dr., Wally
Feb. 18, 1980	"	"	"	"	William Ballard Harris	1495 759	.00 22,957	Lot 17 Judson Rd.

INDIRECT or MORTGAGEE Index to Real Estate Mortgages -- Greenville County, S. C.

Open at Proper Tab according to First Letter or Letters of Name and refer to Buff Sub-Index sheet for page reference.

KEYS PRINTING CO.

FILE NUMBER DATE OF RECORD	MORTGAGEES FAMILY NAMES	GIVEN NAMES ABCDEFGH	GIVEN NAMES IJKLMNO	GIVEN NAMES PQRSTUVWXYZ	MORTGAGORS	BOOK	PAGE	AMOUNT	BRIEF DESCRIPTION, LOCATION, ETC. (NOT WARRANTED)
24939 Feb. 18, 1980	First	Federal S	& L Assn.		Mary E. Sadorola <i>by her atty in fact Mary C. Keeling</i>	1495	767	15,500	Union Bleachery Lot 115 Arington ave.
24965 Feb. 18, 1980	"	"	"	"	William J. Keeling, <i>att</i>	1495	777	60,000	Elmwood Dr. Riverside Court sec. 4 Lot 49 Coj. Lucerne &
24961 Feb. 18, 1980	"	"	"	"	Darlett R. Cochington, <i>att</i>	1495	784	38,872	Canthale, sec. 1 Lot 77 Bennington Rd.,
24992 Feb. 18, 1980	"	"	"	"	Matthie B. Blandin, <i>att</i>	1495	824	27,450	Lot 12, South 2d.
25000 Feb. 19, 1980	"	"	"	"	Leonard J. Degrea, <i>att</i>	1495	845	52,650	Lot, Duille
25008 Feb. 19, 1980	"	"	"	"	J. Martin Harrison	1495	852	26,950	Lot 1 Allen St.
25026 Feb. 19, 1980	"	"	"	"	Lewis W. Bates, <i>att</i>	1495	872	25,490	Lot 3 Hammell Rd. Brentwood, sec. III
25080 Feb. 19, 1980	"	"	"	"	James Levy, <i>att</i>	1495	897	40,000	Lot 133 Brentwood way
25005 Feb. 19, 1980	"	"	"	"	J. Martin Harrison, <i>att</i>	1495	855		mtg. assigned to S.C. State Housing Authority - for mtg. see REm Bk. 1495 pg. 852
25125 Feb. 20, 1980	"	"	"	"	Nancy H. Arlett, <i>att</i>	1495	944	44,000	Darlett, sec. 2 Lot 29 Darlett Dr., Sec. 4
25157 Feb. 20, 1980	"	"	"	"	Aslak Shakur, <i>att</i>	1495	962	56,000	Lot 99 Brookside
25247 Feb. 21, 1980	"	"	"	"	John A. Galen, <i>att</i>	1496	84	61,600	Lot 174 Deminger Pl. Sec. 9 For orig. mtg. see REm Bk. 1499 pg. 557
25473 Feb. 22, 1980	"	"	"	"	Brenda S. Hooper	1496	249	29,850	Fairly, cell 2 Lot 7 Brookdale ave.
25470 Feb. 22, 1980	"	"	"	"	Brenda S. Hooper	1496	252		mtg. assigned to S.C. State Housing Authority - for mtg. see REm Book 1496 page 249

(only in case see via - BK.)

INDIRECT or MORTGAGEE Index to Real Estate Mortgages — Greenville County, S. C.

10-K
()

KEYS PRINTING COMPANY, GREENVILLE, S. C.

Open at Proper Tab according to First Letter or Letters of
Name and refer to Buff Sub-Index sheet for page reference.

FILE NUMBER	MORTGAGEES FAMILY NAMES	GIVEN NAMES ABCDEFGHIJ	GIVEN NAMES JKLMNO	GIVEN NAMES PQRSTUVWXYZ	MORTGAGORS	BOOK	PAGE	Amount	BRIEF DESCRIPTION, LOCATION, ETC. (Not Warranted)
25487 Feb. 25, 1980	First	Federal S	& L Assn.		Charlotte W. Hughes	1496	296	68,400 ^{.00}	Jessie Pl. Sec. 3 Lot 74 Hedgewood
25597 Feb. 25, 1980	"	"	"	"	Dorothy W. Hammett	1496	354	55,000 ^{.00}	Kuier Garden Lot 51 Hackney Rd.
25643 Feb. 26, 1980	"	"	"	"	Charlotte L. Nedrow	1496	411	41,000 ^{.00}	Sec. 1 Lot 6 Pine Valley East.
25755 Feb. 26, 1980	"	"	"	"	Cobb Bldg. Inc.	Re-Record		25,000 ^{.00}	For orig. mty. see L 64 St.
"	"	"	"	"	"	Re-Record			1492 pg. 644. Lot 58
"	"	"	"	"	"	1496	440		Kathryn Ct., Chestnut Hills 1
25756 Feb. 26, 1980	"	"	"	"	O. Douglas Bright	1496	443	48,850 ^{.00}	Link Inc Lot 13 Needles Dr.
25733 Feb. 26, 1980	"	"	"	"	John B. Adams, Jr.	1496	446	60,000 ^{.00}	Pebble Creek Pk. I Lot 182 Applejack Lane
25864 Feb. 27, 1980	"	"	"	"	Coordinated Financial Serv.	✓	✓	✓	80-1529 Futures Phase II - Wildwood
25784 Feb. 27, 1980	"	"	"	"	Harry Joseph Curran	1496	518	40,000 ^{.00}	Point Dr. Clairmont Ridge Lot 1 Pt. West 13 View
25840 Feb. 27, 1980	"	"	"	"	Maurice J. LaBeck	1496	552	23,456 ^{.40}	Orig. Prop. Regime Unit 14 Bridgeway
25812 Feb. 27, 1980	"	"	"	"	Pebbleport Ltd.	1496	639		Release lot 17 Pebble Creek Pk. II for mty. see R & M Bk. 1409 pages 497 & 505 & Bk. 1467 pg. 415
25813 Feb. 27, 1980	"	"	"	"	Pebbleport Ltd.	1496	640		Release lot 17 Pebble Creek Pk. II for mty. see R & M Bk. 1482 pg. 520
25870 Feb. 27, 1980	"	"	"	"	Regime Properties	1496	596		1491 pg. 28 - 1494 pg. 852 & 847 see R & M Bk. 1465 pg. 70 Modification Agreement for mty.
25928 Feb. 28, 1980	"	"	"	"	Philip W. Jones	1496	667	49,200 ^{.00}	Calhoun Pk. I Lot 137 Kings mtn. 3P

INDIRECT or MORTGAGEE Index to Real Estate Mortgages — Greenville County, S. C.

KEYS PRINTING COMPANY, GREENVILLE, S. C.

Open at Proper Tab according to First Letter or Letters of Name and refer to Buff Sub-Index sheet for page reference.

FILE NUMBER DATE OF RECORD	MORTGAGEES FAMILY NAMES	GIVEN NAMES ABCDEFGHIJ	GIVEN NAMES JKLMNO	GIVEN NAMES PQRSTUVWXYZ	MORTGAGORS	BOOK	PAGE	Amount	BRIEF DESCRIPTION, LOCATION, ETC. (Not Warranted)
25978 Feb. 28, 1980	First	Federal S & L Assn.			Virgil E. Chumley, et al	1496	678	.30 54,800	Brentwood Sec. 4 Lot 151 Brentwood Way
25966 Feb. 28, 1980	"	"	"	"	Johnny Dendy, et al	1496	687	.00 29,000	Lots 314 Mauldin St.
25998 Feb. 28, 1980	"	"	"	"	E. Noye Reynolds, III	1496	712	.41 49,578	Lot 15 McPherson Lane
25967 Feb. 28, 1980	"	"	"	"	Johnny Dendy, et al	1496	690		mtg. assigned to S.C. State Housing Authority - for mtg. see R Em Bk. 1496 pg. 687
"	"	"	"	"	" " "	1496	690		
26066 Feb. 29, 1980	"	"	"	"	Willie J. Lyons, et al	1496	782	.33 29,407	Canterbury Lot 38 Middleway St.
26077 Feb. 29, 1980	"	"	"	"	Danny P. Thompson et al	1496	783	.00 30,000	Lot 16, Cape Hope.
26096 Feb. 29, 1980	"	"	"	"	James M. Conway, Jr	1496	824	.00 17,550	Lane, Louis, Highlands Pt. lot 50 Sunshine ave.
26106 Feb. 29, 1980	"	"	"	"	D. L. Hood, et al	1496	842	.43 45,361	Lower gate, Sec. C Lot 7 Perkins Mill Rd.
26144 Feb. 29, 1980	"	"	"	"	Edwin R. Newton	1496	851	.00 20,850	Haven Pt. Lot Shirley Dr. + Glen
26173 Feb. 29, 1980	"	"	"	"	John A. Salen, et al	1496	866	.00 69,200	Lot 165 White Creek
26173 Feb. 29, 1980	"	"	"	"	John A. Salen, et al	1496	875	.00 69,600	Lot 191 People's Creek
26177 Feb. 29, 1980	"	"	"	"	James L. Anderson, III	1496	880	.00 67,500	Lower gate, Sec. E Lot 335 Wialerh Rd.
25937 Feb. 28, 1980	"	<i>Cancelled</i> Donnie S. Bankerley RMC	10-18-82 #9426	8 at 156 Bk. 78-786	John C. Middleton, et al	Deed Book			Real Prop. Agree.
25937 Feb. 28, 1980	"	<i>Cancelled</i> Donnie S. Bankerley RMC	9-12-84 #8012	2 at 156 Bk. 86-1564	Heiner Schuermann, et al	Deed Book			Real Prop. Agree.
26183 Mar. 3, 1980	"	"	"	"	Peter B. McCormick, et al	1496	946	.00 79,250	Oakley, Chick spp. #. Lot 4 Oakleaf P.

INDIRECT or MORTGAGEE Index to Real Estate Mortgages — Greenville County, S. C.

10-L
()

KEYS PRINTING COMPANY, GREENVILLE, S. C.

☞ Open at Proper Tab according to First Letter or Letters of Name and refer to Buff Sub-Index sheet for page reference.

FILE NUMBER DATE OF RECORD	MORTGAGEES FAMILY NAMES	GIVEN NAMES ABCDEFGHIJ	GIVEN NAMES JKLMNOPQ	GIVEN NAMES RSTUVWXYZ	MORTGAGORS	BOOK	PAGE	Amount	BRIEF DESCRIPTION, LOCATION, ETC. (Not Warranted)
26186 Mar. 3, 1980	First	Federal	& L Assn.		<i>etal</i> L. Craig Southman	1496	958	66,798.00	Dakley Lot 5 Dakley Rd.
26196 Mar. 3, 1980	"	"	"	"	<i>etal</i> Thomas C. Bethune Jr.	1496	965	50,596.39	Castlemore Dr. Sovereign, sec. II Lot 106 Con. Merifield Ct. &
26225 Mar. 3, 1980	"	"	"	"	Donald F. Richards	1496	969	42,800.00	Lot 11 Palmetto Pines
26227 Mar. 3, 1980	"	"	"	"	<i>etal</i> John B. Grayson	1496	973	31,500.00	Lot, Little Texas Rd.
26303 Mar. 4, 1980	"	"	"	"	Nenna J. Howard	1497	36	48,000.00	Lot 183 Conelake II
26307 Mar. 4, 1980	"	"	"	"	<i>etal</i> Joseph N. Poole	1497	49	47,750.00	Hillendale Hgts. Pl. lots 9, 10, 11,
26380 Mar. 4, 1980	"	"	"	"	<i>ave.</i> James Leary Bldg.	1497	87	42,400.00	Brentwood, sec. IV Lot 186 Shaddock Dr.
26390 Mar. 4, 1980	"	"	"	"	Lawrence E. McNeil Jr.	1497	96	41,200.00	Fontana Forest Lot 23 Annwood Lane
26401 Mar. 4, 1980	"	"	"	"	<i>etal</i> Jerry L. Baccus	1497	146	48,200.00	Seven Oaks Lot 47 E. Woodlawn Dr.
26552 Mar. 5, 1980	"	"	"	"	<i>etal</i> James N. Hargis	1497	219	20,000.00	Holmes acre Lot 13 Mayfair Lane
26562 Mar. 5, 1980	"	"	"	"	<i>etal</i> E. Burton Rhoder	1497	227	25,600.00	Wentworth Hills, sec. 1 & 2 Lot 122 Olive Fair Dr.
26644 Mar. 6, 1980	"	"	"	"	<i>etal</i> John J. Kramer	1497	286	13,736.62	Wellington Green, sec. 3 Lot 134 Kenilworth Dr.
26658 Mar. 6, 1980	"	"	"	"	<i>etal</i> Peter B. McCormick	1497	307	10,100.00	Dakley Creek Spg. Sp. Lot 6 Dakley Rd.
26765 Mar. 7, 1980	"	"	"	"	<i>etal</i> Donald M. Wacome	1497	402	40,000.00	Rocky Creek area, sec. II Lot 11 Rocky Creek Lane
26774 Mar. 7, 1980	"	"	"	"	<i>etal</i> William R. Jolly	1497	434	31,662.59	Heritage Hills Lot 144 Butler Spg. Rd.
26810 Mar. 10, 1980	"	"	"	"	<i>etal</i> Donald C. Liper	1497	475	31,200.00	Lot Fairview Rd.

INDIRECT or MORTGAGEE Index to Real Estate Mortgages — Greenville County, S. C.

KEYS PRINTING COMPANY, GREENVILLE, S. C.

Open at Proper Tab according to First Letter or Letters of Name and refer to Buff Sub-Index sheet for page reference.

FILE NUMBER	MORTGAGEES FAMILY NAMES	GIVEN NAMES ABCDEFGHIJ	GIVEN NAMES JKLMNO	GIVEN NAMES PQRSTUVWXYZ	MORTGAGORS	BOOK	PAGE	Amount	BRIEF DESCRIPTION, LOCATION, ETC. (Not Warranted)
26829 Mar. 10, 1980	First	Federal S	& L Assn.		<i>etal</i> Michall Elmon Willie	1497	486	15,618	Lot 15 White Lane Pt. lot 15 cor. Danner Rd. &
26828 Mar. 10, 1980	"	"	"	"	<i>etal</i> Ralph A. Smith, Jr.	1497	498	60,400	Merrifield Pt. sec. 2 Lot 24 Parliament Rd.,
26861 Mar. 10, 1980	"	"	"	"	<i>etal</i> Wamblett Bldg. Inc.	1497	502	74,400	Pt. II Sec. II Lot 36 Plubblecreek
26861 Mar. 10, 1980	"	"	"	"	<i>etal</i> Thomas J. Margo, Jr.	1497	521	65,550	Sec. II Lot 31 Plubblecreek Pt. II
26853 Mar. 10, 1980	"	"	"	"	<i>etal</i> Joseph C. Huff, Jr.	1497	553	72,250	Plubblecreek Pt. II Lot 23 Timberlake way
26919 Mar. 10, 1980	"	"	"	"	<i>etal</i> Lester J. Demaria, Jr.	1497	568	78,750	Fairway acres, Sec. 2 Lot 11 Fernan. Pt.,
27081 Mar. 11, 1980	"	"	"	"	<i>etal</i> Davidson Enterprises	1497	695	44,500	Caneyale Lot 133 Saratoga Dr.,
26934 Apr. 10, 1980	"	<i>Cancelled</i> Dannie S. Senterley	1-27-84 #	23249	<i>etal</i> Katherine R. Watson	Deed Book			Real Property Agreement
26934 Mar. 10, 1980	"	<i>Cancelled</i> Dannie S. Senterley	4-24-86 #	34854	<i>etal</i> Clyde O. Smith, et al	Deed Book			Real Property Agreement
26934 Mar. 10, 1980	"	<i>Cancelled</i> Dannie S. Senterley	8-21-81 #	4753	<i>etal</i> Jimmy A. Donnell, et al	Deed Book			Real Property Agreement
27095 Mar. 12, 1980	"	"	"	"	<i>etal</i> Charles E. Davis, Jr.	1497	735	27,953	Lot 44 Cherokee Pt. Brook Forest
27091 Mar. 12, 1980	"	"	"	"	<i>etal</i> Meadors & Cannon Inc.	1497	756	53,200	Lot 106 Holly Cr., Linis
27130 Mar. 12, 1980	"	"	"	"	<i>etal</i> Charles S. Braun	1497	771	45,500	White Oak Hills, Pt. II Lot 2 Deluda Lake Rd.
27145 Mar. 12, 1980	"	"	"	"	<i>etal</i> South Hills Delta P. Inc.	1497	774	77,600	Lot 33 Dalfern, sec. 2
27185 Mar. 12, 1980	"	"	"	"	<i>etal</i> Nelson L. Neal, et al	1497	793	65,000	3.83 acs. Seldham Rd.
26872 Mar. 10, 1980	"	"	"	"	<i>etal</i> Iroy A. Dalton, Jr. et al	Deed Book 1121	889		3.83 acs. Seldham Rd. Kelan pt. lot 125 Dove Tree

INDIRECT or MORTGAGEE Index to Real Estate Mortgages — Greenville County, S. C.

10-177

KEYS PRINTING COMPANY, GREENVILLE, S. C.

☞ Open at Proper Tab according to First Letter or Letters of Name and refer to Buff Sub-Index sheet for page reference.

()

FILE NUMBER DATE OF RECORD	MORTGAGEES FAMILY NAMES	GIVEN NAMES ABCDEFGH	GIVEN NAMES IJKLMNO	GIVEN NAMES PQRSTUVWXYZ	MORTGAGORS	BOOK	PAGE	Amount	BRIEF DESCRIPTION, LOCATION, ETC. (Not Warranted)
27210 MM-13, 1980	First	Federal S	& L Assn.		Dee Smith Co., Inc.	1497	839	57,600 ^{.00}	Sec. 4 Lot 122 Deuenger Pl.
27224 MM-13, 1980	"	"	"	"	Franklin Enterprises, Inc.	1497	850	84,000 ^{.00}	Free Plant. Ph. III sec. 1 Lot 80 Plantation Dr., Holly
27282 MM-13, 1980	"	"	"	"	Academy Rental Co.	1497	859	49,200 ^{.00}	Sec. II Lot 33 Windsor Oaks
27281 MM-13, 1980	"	"	"	"	W. N. Leslie, Inc.	1497	862	45,550 ^{.00}	Windsor Oaks, sec. II Lot 7 Buckingham way
27345 MM-14, 1980	"	"	"	"	Merrin D. Merchant, Inc.	1497	919	35,000 ^{.00}	Lot, Parker Rd.
27344 MM-14, 1980	"	"	"	"	Davidson Enterprises, Inc.	1497	927	44,800 ^{.00}	Heritage Lakes Lot 54 Wainess trail
27343 MM-14, 1980	"	"	"	"	Barry D. Keltner, Inc.	1497	930	49,250 ^{.00}	Rd. Montclair Lot 131 Mt. lot 12 Chesler
27414 MM-14, 1980	"	"	"	"	Gen C. Sanders, Inc.	1497	975	61,550 ^{.00}	Pine Brook Forest Lot 105 Connor Cr.
27415 MM-14, 1980	"	"	"	"	Heatt Enterprises, Inc.	1497	986	42,000 ^{.00}	Gray Fox Run, sec. 1 Lot 107 Rounddale Dr.
27444 MM-14, 1980	"	"	"	"	Michael K. Hunt, a/b.	1498	17	20,000 ^{.00}	Stone Land Co. sec. c Ph. lots 47148 Jumper St.
27364 MM-14, 1980	"	"	"	"	Deuenger Rd. Land Co.	1498	70		Release lot 238 Deuenger Pl. sec. II for mtg. see R & M Bk. 1424 p. 798 & Bk. 1445 p. 387.
"	"	"	"	"	"	1498	70		
27364 MM-14, 1980	"	"	"	"	Deuenger Rd. Land Co.	1498	71		Release lot 237 Deuenger Pl. sec. II for mtg. see R & M Bk. 1424 p. 798 & Bk. 1445 p. 387
"	"	"	"	"	"	1498	71		
27364 MM-14, 1980	"	"	"	"	Deuenger Rd. Land Co.	1498	72		Release lot 233 Deuenger Pl. sec. II for mtg. see R & M Bk. 1424 p. 798 & Bk. 1445 p. 387
"	"	"	"	"	"	1498	72		

INDIRECT or MORTGAGEE Index to Real Estate Mortgages — Greenville County, S. C.

KEYS PRINTING COMPANY, GREENVILLE, S. C.

Open at Proper Tab according to First Letter or Letters of Name and refer to Buff Sub-Index sheet for page reference.

FILE NUMBER DATE OF RECORD	MORTGAGEES FAMILY NAMES	GIVEN NAMES ABCDEFGHIJ	GIVEN NAMES JKLMNO	GIVEN NAMES PQRSTUVWXYZ	MORTGAGORS	BOOK	PAGE	Amount	BRIEF DESCRIPTION, LOCATION, ETC. (Not Warranted)
27490 Mar. 17, 1980	First	Federal S	& L Assn		^{ltal} Abulghassem Pysalcki	1498	83	50,000 ^{.00}	Sec. 5 Lot 129 Deminger Pl.
27536 Mar. 17, 1980	"	"	"	"	^{ltal} William E. Bomar, Jr.	1498	152	7,005 ^{.63}	Lot E. Earle St.
27590 Mar. 17, 1980	"	"	"	"	John A. Bolen, ^{inc.}	1498	184	75,950 ^{.00}	^{H. F.} Lot 13 Kettle Creek
27592 Mar. 17, 1980	"	"	"	"	Earl J. Jameson, ^{ltal}	1498	189	39,053 ^{.24}	Hedgewood terrace Deminger Pl. ^{Sec. VI} Lot 68 Col. Hudson Farm Rd. 6
27608 Mar. 18, 1980	"	"	"	"	Loy D. Greene, ^{ltal}	1498	228	32,000 ^{.00}	St. M ^c Daniel Hgts. Lot 47 Pt. lot 48 Cleveland
27629 Mar. 18, 1980	"	"	"	"	William E. Smith, ^{ltal}	1498	248	59,600 ^{.00}	Sec. II Lot 218 Deminger Pl.
27629 Mar. 18, 1980	"	"	"	"	Dee Smith B., ^{inc.}	1498	253	66,400 ^{.00}	Sec. IV Lot 217 Deminger Pl.
27629 Mar. 18, 1980	"	"	"	"	William E. Smith, ^{ltal}	1498	258	66,400 ^{.00}	Sec. IV Lot 219 Deminger Pl.
27627 Mar. 18, 1980	"	"	"	"	Donald E. Balty, ^{inc.}	1498	266	65,000 ^{.00}	Brookside, Sec. IV, H. 2 Lot 118 Hallibrook Ct.
27627 Mar. 18, 1980	"	"	"	"	Donald E. Balty, ^{inc.}	1498	267	62,400 ^{.00}	Brookside, Sec. IV, H. 2 Lot 117 Hallibrook Ct.
27684 Mar. 18, 1980	"	"	"	"	Albert R. Hughes, ^{inc.}	1498	272	29,000 ^{.00}	Heritage Lakes Lot 122 Harness Trail
27683 Mar. 18, 1980	"	"	"	"	A. J. Prince Aldis, ^{inc.}	1498	278	43,600 ^{.00}	White Oak Hills, H. II-A Lot 14 Saluda Lake Cd.
27683 Mar. 18, 1980	"	"	"	"	A. J. Prince Aldis, ^{inc.}	1498	281	42,800 ^{.00}	White Oak Hills Lot 5 Saluda Lake Cd.
27688 Mar. 18, 1980	"	"	"	"	John R. Phillips, ^{ltal}	1498	291	22,450 ^{.00}	Lane Saugei Hgts. Lot 144 Lenoire Ave.
27799 Mar. 19, 1980	"	"	"	"	Peter J. San Miguel, ^{ltal}	1498	381	47,450 ^{.00}	Sunset Hills Lot 99 Waccamaw Cr.
27882 Mar. 19, 1980	"	"	"	"	Fate M. Wilkins, Jr., ^{ltal}	1498	424	48,000 ^{.00}	Eastdale Lot 77 Sycamore Dr.

INDIRECT or MORTGAGEE Index to Real Estate Mortgages — Greenville County, S. C.

10-N
()


KEYS PRINTING COMPANY, GREENVILLE, S. C.

Open at Proper Tab according to First Letter or Letters of Name and refer to Buff Sub-Index sheet for page reference.

FILE NUMBER DATE OF RECORD	MORTGAGEES FAMILY NAMES	GIVEN NAMES ABCDEFGH	GIVEN NAMES IJKLMNO	GIVEN NAMES PQRSTUVWXYZ	MORTGAGORS	BOOK	PAGE	Amount	BRIEF DESCRIPTION, LOCATION, ETC. (Not Warranted)
27768 Mar. 19, 1980	First	Federal S	& L Assn.		^{appo.} Dwenger Road Land Co.	1498	458		Release lot 236 Dwenger Rd.
"	"	"	"	"	"	1498	458		Sec. 4. For mtg. see R 6 1/4 St. 1424 B. 798 + Bk. 1445 p. 387
27662 Mar. 16, 1980	"	Cancelled Dennis S. Lankford	"	7-18-83 #	1888 St Bk 81-989 Charles J. Sanders et al	Dead Book	1122	353	Real Prop. Agree.
27662 Mar. 18, 1980	"	Cancelled Dennis S. Lankford	"	9-2-81 #	5867 St Bk 75-136 Douglas W. Edmonds et al	Dead Book	1122	354	Real Prop. Agree.
27779 Mar. 20, 1980	"	"	"	"	Aubrey Childers, et al	1498	496	47,700	Leopoldice, sec. 2 Lot 144 Hallow Oak Dr.
27983 Mar. 20, 1980	"	"	"	"	H. Rodney McMillan	1498	510	53,000	Sugar creek, sec. 2 Lot 517 Woody Creek Rd.
28040 Mar. 21, 1980	"	"	"	"	Thomas A. Jolley, et al	1498	563	9,750	Pl. lots 314 Janine Rd.
28085 Mar. 21, 1980	"	"	"	"	C. Steven Chaffin, et al	1498	591	40,150	Brentwood, sec. III, S. Mills Lot 96 Doran Dr.
28129 Mar. 21, 1980	"	"	"	"	Walter Wilder, Jr., et al	1498	605	60,000	Bateswood Lot 15 Bateswood Dr.
28182 Mar. 24, 1980	"	"	"	"	Bobby Lee Pully, et al	1498	664	27,350	South 30. Lots 213 Keynote Terrace
28181 Mar. 24, 1980	"	"	"	"	Lawrence W. Yeagin, Jr., et al	1498	668	52,250	Del Norte Estate, sec. III-A Pl. lots 481 + 477 Medicine Ct
28180 Mar. 24, 1980	"	"	"	"	Paul A. Rybarczyk, et al	1498	674	31,950	Westwood Lot 122 Sherondale Dr.
28178 Mar. 24, 1980	"	"	"	"	David E. Cooper, et al	1498	678	95,600	Purple creek, Ph. 1 Lot 38 Honeybee Lane.
28194 Mar. 24, 1980	"	"	"	"	Thomas Carroll Valencise, et al	1498	713	51,000	Bishop 2 1/2 A. Lot 86 Bishop Dr.
28253 Mar. 24, 1980	"	"	"	"	Michael L. Goodwin	1498	721	28,178	Boyer Lavin addi. Lot 5 Whitsett, St.
28263 Mar. 24, 1980	"	"	"	"	Jimmy L. Stephens	1498	741	66,650	Cyber Springs, sec. 2 Lot 124 Hammett Rd.

INDIRECT or MORTGAGEE Index to Real Estate Mortgages — Greenville County, S. C.

KEYS PRINTING COMPANY, GREENVILLE, S. C.


 Open at Proper Tab according to First Letter or Letters of Name and refer to Buff Sub-Index sheet for page reference.

FILE NUMBER DATE OF RECORD	MORTGAGEES FAMILY NAMES	GIVEN NAMES ABCDEFGH	GIVEN NAMES IJKLMNO	GIVEN NAMES PQRSTUVWXYZ	MORTGAGORS	BOOK	PAGE	Amount	BRIEF DESCRIPTION, LOCATION, ETC. (Not Warranted)
28316 Mar 25, 1980	First	Federal S	& L Assn.		<i>etal</i> Richard W. Sorbahn,	1498	807	.37 23,976	Varig. Prop. Regime Unit 4-B McDaniel Hgts.
28371 Mar 25, 1980	"	"	"		Margaret Paris Hicks	1498	819	.00 15,000	Sec. c Pt. lot 49 Croft St.
27970 Mar 20, 1980	"	"	"		<i>Deed Book</i> Dorothy W. Hammett	1122	581		for mtg. see Rem Bk. 1496 pp. 354 Release pt. lot 51 Linn Downs
28423 Mar 26, 1980	"	"	"		<i>etal</i> William D. Hawkins, II	1498	900	.00 13,350	Dallawn Hgts. Lot 29 Campdown way,
28452 Mar 26, 1980	"	"	"		Thomas M. Hall, <i>etal</i>	1498	918	.00 4,850	Pleasantburg Forest Lot 40 Greenland Dr.,
28476 Mar 26, 1980	"	"	"		Alan L. Hicks, <i>etal</i>	1498	932	.00 54,000	Wycliffe sec. 1-c Lot 116 Wickenhall Lane,
28555 Mar 27, 1980	"	"	"		Siegfried R. Leyer, <i>etal</i>	1499	16	.36 43,837	Demerger Pt. Sec. 1 Lot 62 Paddock Lane
28592 Mar 27, 1980	"	"	"		J. Caroline Anderson <i>White Oak Brown Const. Co.</i>	1499	78	.35 9,421	Varig. Prop. Regime Unit 8-E Town Park
28631 Mar 27, 1980	"	"	"		W. Bayne Brown	1499	97	.00 43,200	white oak hills, Pt. 11-A Lot 1 Deluda Lake Ck.
28631 Mar 27, 1980	"	"	"		Brown Const. Co.	1499	153	.30 43,200	white oak hills, Pt. 11-A Lot 2 Deluda Lake Ck.,
28654 Mar 27, 1980	"	"	"		Pebblepart Ltd.	1499	167		Release lot 13 Pebble Creek Ph. II for mtg. see Rem Bk. 1487 pp. 520 & 525 also Bk. 1494 pp. 847 & 852
28654 Mar 27, 1980	"	"	"		Pebblepart Ltd.	1499	168		Release lot 13 Pebble Creek Ph. II for mtg. see Rem Bk. 1409 pp. 497 & 505 also Bk. 1467 pp. 415
28697 Mar 28, 1980	"	"	"		Keith A. Julian, <i>etal</i>	1499	180	.00 27,550	Antonaly, sec. 11 Lot 8 Summit Dr.,
28713 Mar 28, 1980	"	"	"		Linda F. Chandler	1499	285	.00 40,000	Lot 49 Huttons, 2nd

INDIRECT or MORTGAGEE Index to Real Estate Mortgages — Greenville County, S. C.

10-0

REG. U. S. PAT. OFFICE *Chas McCath* County Indexes Since 1888 An Identifying Trade Mark

Open at Proper Tab according to First Letter or Letters of Name and refer to Buff Sub-Index sheet for page reference.

COTT FAMILY NAME INDEX No. 75 © 1949
MADE BY THE COTT INDEX COMPANY, COLUMBUS, OHIO
SOLD BY WALKER, EVANS & COGSWELL CO., CHARLESTON, S.C.

()

FILE NUMBER	MORTGAGEES FAMILY NAMES	GIVEN NAMES ABCDEFGH	GIVEN NAMES IJKLMNO	GIVEN NAMES PQRSTUVWXYZ	MORTGAGORS	BOOK	PAGE	Amount	BRIEF DESCRIPTION, LOCATION, ETC. (Not Warranted)
28839	First	Federal S	& L Assn.		Keith B. Bibbena, et al	1499	304	36,620	Westwood, sec. II
MM-28, 1980									Lot 756 yellow-wood Dr.
28839	"	"	"	"	Keith B. Bibbena, et al	1499	304	32	"
28835	"	"	"	"	Dean Small Bank	1499	317	51,634	2+1 a/c. Stirling House
28823	"	"	"	"	Dean Small Bank	1499	320	26,497	Prop. Leguie Unit 15 Balfer Ct., Harig.
28862	"	"	"	"	Keith B. Bibbena et al	1499	319	.00	mtg. assigned to S.C. State Housing Authority - for mtg. see Rem Ch. 1499 pg. 394
MM-31, 1980	"	"	"	"	Heritage Homes, Inc.	1499	375		
28881	"	"	"	"	Timothy M. Kennedy	1499	386	9,000	Lot 22 & Pt. lot 21
28888	"	"	"	"	James E. Bailey, III	1499	407	56,000	Sec. 9 Lot 176 Deminger Rd.
28941	"	"	"	"	Jerry L. Pace, et al	1499	418	57,591	Sec. III Lot 102 Red Oak Ct. Holly
28745	"	"	"	"	James Milam et al	1123	23		Real Prop. agree.
28745	"	"	"	"	M. J. Howayek	1123	24		Real Prop. agree
29110	"	"	"	"	Denia K. Hester et al	1499	511		for mtg. see Rem Ch. 1499 pg. 509
29019	"	"	"	"	Donna S. McEldammon	1499	508	31,800	mtg. assign. S.C. State Housing Authority Rosegarden St. Buena Vista
29021	"	"	"	"	A. Wayne Franklin	1499	512	21,768	Lot 15 16, & Pt. lot 17. Duille
29026	"	"	"	"	Arjun Ahwani, et al	1499	520	48,900	Lot 21 Roland Hgts.
29026	"	"	"	"	Frederick M. Russell	1499	524	52,250	Lot 5 Hunters Pointe Sec. II Lot 25 Palmetto Avenue

INDIRECT or MORTGAGEE Index to Real Estate Mortgages — Greenville County, S. C.

() REG. U. S. PAT. OFFICE *Chas McCott* County Indexes Since 1888 An Identifying Trade Mark


Open at Proper Tab according to First Letter or Letters of Name and refer to Buff Sub-Index sheet for page reference.

COTT FAMILY NAME INDEX No. 75 © 1949
MADE BY THE COTT INDEX COMPANY, COLUMBUS, OHIO
SOLD BY WALKER, EVANS & COGSWELL CO., CHARLESTON, S.C.

FILE NUMBER DATE OF RECORD	MORTGAGEES FAMILY NAMES	GIVEN NAMES ABCDEFGHIJ	GIVEN NAMES JKLMNO	GIVEN NAMES PQRSTUVWXYZ	MORTGAGORS	BOOK	PAGE	Amount	BRIEF DESCRIPTION, LOCATION, ETC. (Not Warranted)
<i>29077</i> <i>Apr. 1, 1980</i>	First	Federal S & 1 Assn.			<i>William N. Murray, et al</i>	<i>1499</i>	<i>539</i>	<i>32,235⁵⁹</i>	<i>Lot 16 Simlar Lane No. 2</i>
<i>29074</i> <i>Apr. 1, 1980</i>	"	"	"		<i>Narold A. Watkins, et al</i>	<i>1499</i>	<i>564</i>	<i>39,950⁰⁰</i>	<i>Pine Hill Village Lot 42 Castmore Dr.</i>
<i>29186</i> <i>Apr. 2, 1980</i>	"	"	"		<i>William A. Dault, Jr.</i>	<i>1499</i>	<i>699</i>	<i>18,130⁶⁴</i>	<i>Lot 118 Lenore ave. 1 Heater Dr.</i>
<i>29247</i> <i>Apr. 2, 1980</i>	"	"	"		<i>Donald V. Hindman</i>	<i>1499</i>	<i>742</i>	<i>23,500⁰⁰</i>	<i>Lot 60 Honeyuckle Lane Pine Brook</i>
<i>29296</i> <i>Apr. 2, 1980</i>	"	"	"		<i>Jesse L. Hartley</i>	<i>1499</i>	<i>753</i>	<i>26,729⁷³</i>	<i>Lot 60 Brewster Dr. See mtg. see REM Bk. 1445 pg. 387</i>
<i>29285</i> <i>Apr. 2, 1980</i>	"	"	"		<i>Dewey Road Land Co.</i>	<i>1499</i>	<i>809</i>		<i>Release lot 217 Dewey Pl. Sec II</i>
<i>29285</i> <i>Apr. 2, 1980</i>	"	"	"		<i>Dewey Road Land Co.</i>	<i>1499</i>	<i>810</i>		<i>See mtg. see REM Bk. 1445 pg. 387</i>
<i>29286</i> <i>Apr. 2, 1980</i>	"	"	"		<i>Pebbleport Ltd.</i>	<i>1499</i>	<i>811</i>		<i>Release lot 122 Dewey Pl. Sec IV</i>
<i>29286</i> <i>Apr. 2, 1980</i>	"	"	"		<i>Pebbleport Ltd.</i>	<i>1499</i>	<i>811</i>		<i>Release Lot 31 Pebble Creek Ph. II Sec III See mtg. see REM Bk. 1487 pg. 520 pg. 525 also Bl. 1494 pg. 852 & 847</i>
<i>29286</i> <i>Apr. 2, 1980</i>	"	"	"		<i>Pebbleport Ltd.</i>	<i>1499</i>	<i>812</i>		<i>Release lot 36 Pebble Creek Ph. II Sec III See mtg. see REM Bk. 1409 pg. 497-1409 pg. 505 & 1467 pg. 415</i>
<i>29287</i> <i>Apr. 2, 1980</i>	"	"	"		<i>Pebbleport Ltd.</i>	<i>1499</i>	<i>813</i>		<i>Release lot 10 Pebble Creek Ph. III Sec II See mtg. see REM Bk. 1494 pg. 852 & Bl. 1494 pg. 847</i>
<i>29287</i> <i>Apr. 2, 1980</i>	"	"	"		<i>Pebbleport Ltd.</i>	<i>1499</i>	<i>813</i>		
<i>29287</i> <i>Apr. 2, 1980</i>	"	"	"		<i>Pebbleport Ltd.</i>	<i>1499</i>	<i>814</i>		<i>Release lot 10 Pebble Creek Ph. IV Sec II See mtg. see REM Bk. 1487 pg. 520 & 525 also re - record 1491 pg. 28</i>
<i>29287</i> <i>Apr. 2, 1980</i>	"	"	"		<i>Pebbleport Ltd.</i>	<i>1499</i>	<i>814</i>		

INDIRECT or MORTGAGEE Index to Real Estate Mortgages — Greenville County, S. C.

KEYS PRINTING COMPANY, GREENVILLE, S. C.


 Open at Proper Tab according to First Letter or Letters of Name and refer to Buff Sub-Index sheet for page reference.

()

FILE NUMBER DATE OF RECORD	MORTGAGEES FAMILY NAMES	GIVEN NAMES ABCDEFGHIJ	GIVEN NAMES JKLMNOPQ	GIVEN NAMES RSTUVWXYZ	MORTGAGORS	BOOK	PAGE	Amount	BRIEF DESCRIPTION, LOCATION, ETC. (Not Warranted)
29287 Apr. 2, 1980	First	Federal S	& L Assn		Pehligant Ltd.	1499	815		Release lot 10 Little Creek P.H. II Sec II for mtg. see Rem Bk. 1409 pg. 497 1466 pg. 95 - 1467 pg. 415 + 1409 pg. 505
" "	"	"	"		" "	1499	815		
" "	"	"	"		" "	1499	815		
29333 Apr. 3, 1980	"	"	"		James M. Smith, et al	1499	853	33,921 ^{.45}	Sec. 2 Lot 148 Area Forest
29337 Apr. 3, 1980	"	"	"		Barry R. Pyatt, et al	1499	866	28,300 ^{.00}	Oak Crest, Sec. 2 Lot 192 S. Texas ave.
29449 Apr. 3, 1980	"	"	"		Pehligant, Ltd.	1499	935		Release lot 31 P.H. II Sec II Little Creek for mtg. see Rem Bk. 1409 pg. 497 & Bk. 1467 pg. 415 - Bk. 1409 pg. 505
" "	"	"	"		" "	1499	935		
" "	"	"	"		" "	1499	936		
29449 Apr. 3, 1980	"	"	"		Pehligant, Ltd.	1499	936		Release lot 36 Little Creek P.H. II Sec II for mtg. see Rem Bk. 1487 pg. 520 & 525 Bk. 1494 pg. 852 & pg. 847 and re-record Bk. 1491 pg. 28
" "	"	"	"		" "	1499	936		
" "	"	"	"		" "	1499	936		
29471 Apr. 4, 1980	"	"	"		Amita R. Jagels	1499	937	23,031 ^{.15}	Colonial Hills, Sec. 4 Lot 189 Heathwood Dr.,
29588 Apr. 4, 1980	"	"	"		Stephen J. Howard	1499	987	20,848 ^{.44}	Alhambra Ests. Lot 29 St. Augustine Dr.,
29586 Apr. 4, 1980	"	"	"		Bobby N. Cantrell	1499	991	36,843 ^{.96}	Lot Edwards Forest Hpts.
29590 Apr. 4, 1980	"	"	"		Maxwell Campbell Lusty	1499	995	63,000 ^{.00}	Lot 72 Old Mill Rd.,
29661 Apr. 7, 1980	"	"	"		Robert L. McAfee, et al	1500	96	46,344 ^{.98}	Forest Hills Lot 35 Bridgwood ave.,
29698 Apr. 7, 1980	"	"	"		John J. Kelly, et al	1500	121	33,751 ^{.52}	Pine Brook Forest, Sec. 1 Lot 2 Cannon Cr.,

INDIRECT or MORTGAGEE Index to Real Estate Mortgages — Greenville County, S. C.

KEYS PRINTING COMPANY, GREENVILLE, S. C.

Open at Proper Tab according to First Letter or Letters of Name and refer to Buff Sub-Index sheet for page reference.

FILE NUMBER DATE OF RECORD	MORTGAGEES FAMILY NAMES	GIVEN NAMES ABCDEFGHIJ	GIVEN NAMES JKLMNO	GIVEN NAMES PQRSTUVWXYZ	MORTGAGORS	BOOK	PAGE	Amount	BRIEF DESCRIPTION, LOCATION, ETC. (Not Warranted)
29742 Apr. 7, 1980	First	Federal S &	L Assn		Willy N. Johnson, et al	1500	137	.63 46,917	Sec-1 Lot 162 Sugar Creek
29800 Apr. 8, 1980	"	"	"		Dary D. Thompson, et al	1500	200	.20 33,962	Leppertice, Sec 3 Lot 214 Winding way
29804 Apr. 8, 1980	"	"	"		John E. Salisbury, et al	1500	210	.67 19,114	Lot 6 David St.
29821 Apr. 8, 1980	"	"	"		a.s.c. Ltd. Pto. Pebbleport, Ltd.	1500	266		Release lot 23 Pebble Creek Ph. II Sec III
"	"	"	"		"	1500	266		for mtg. see Rem Bk. 1487 pg. 520 & 525 Bk. 1494 pg. 852 & 847 + re-issued 1491
29821 Apr. 8, 1980	"	"	"		a.s.c. Ltd. Pto. Pebbleport, Ltd.	1500	267		Release lot 23 Pebble Creek Ph. II Sec III
"	"	"	"		"	1500	267		for mtg. see Rem Bk. 1409 pg. 497 + 505 also of 1467 pg. 415
29883 Apr. 9, 1980	"	"	"		Dimmie E. Janke, et al	1500	278	.83 42,161	Bethel vpts. Lot 5 Bethel Rd.
29912 Apr. 9, 1980	"	"	"		Charles A. Rust, et al	1500	307	.66 41,311	Lynn Dr. Rosewood acres Lot 19 Cor. Cunningham Rd. +
29959 Apr. 9, 1980	"	"	"		James Leary Bldg. Inc.	1500	314	.30 44,000	Brentwood, Sec. III Lot 14's Brentwood way
30002 Apr. 10, 1980	"	"	"		J. H. J. Corp.	1500	384	.30 41,600	Bever Forest. Sec. II Lot 92 Bever Forest Ci.
30053 Apr. 10, 1980	"	"	"		J. H. J. Corp.	1500	388	.00 34,800	Forest Sect Lot 157 Rosewood Cr. Bever
30052 Apr. 12, 1980	"	"	"		J. H. J. Corp.	1500	392	.00 33,600	Forest Sect Lot 72 Rosewood Cr. Bever
30054 Apr. 14, 1980	"	"	"		J. Bryan Little, Jr.	1500	396	.72 13,526	Unit 6-E Town Park H. P.R.
30051 Apr. 10, 1980	"	"	"		Jeanne B. Peyer, et al	Re-Record 1500	422	.36 43,837	For mtg. see Rem Bk. 1499 pg. 16 Lot 62 Paddock Ln. Diveraja Ph. Sec 1

(over)

INDIRECT or MORTGAGEE Index to Real Estate Mortgages — Greenville County, S. C.

10-9
()

KEYS PRINTING COMPANY, GREENVILLE, S. C.

Open at Proper Tab according to First Letter or Letters of Name and refer to Buff Sub-Index sheet for page reference.

FILE NUMBER DATE OF RECORD	MORTGAGEES FAMILY NAMES	GIVEN NAMES ABCDEFGHIJ	GIVEN NAMES JKLMNO	GIVEN NAMES PQRSTUVWXYZ	MORTGAGORS	BOOK	PAGE	Amount	BRIEF DESCRIPTION, LOCATION, ETC. (Not Warranted)
30071 Apr. 10, 1980	First	Federal S	& L Assn.		Carol P. Luca, et al	1500	447	92,000	Trce Pt. II Sec III B Pt. Lot 116 Holly Pk. La. Holly
30069 Apr. 10, 1980	"	"	"	"	Olin M. Howard et al	1500	454	78,800	Lot 42 Oak Fern Sec II
29795 Apr. 8, 1980	"	"	"	"	Robert L. Watkins, et al	Deed Bk. 1123	675		Rem Ch. 1166 pg. 626 Release of Commit - 500 sq. ft. per
30243 Apr. 14, 1980	"	"	"	"	C. Frank Sharp, et al	1500	600	58,800	Sec 10 Lot 150 Demerger Pl.
30282 Apr. 14, 1980	"	"	"	"	Byron A. Bullard,	1500	642	63,873	Chanticleer Lot 106 Bartram Grove
30332 Apr. 14, 1980	"	"	"	"	Ray N. Draeger, et al	1500	652	21,237	Varig. Prop. Regime Unit 2 Merritts,
30334 Apr. 14, 1980	"	"	"	"	Eldega assoc. a.s.c.	1500	656	22,092	Varig. Prop. Regime Unit 3-c Mc Daniel, Hyts.
30416 Apr. 15, 1980	"	"	"	"	Jan M. Fraser, et al	1500	734	88,000	Holly see Pt. II sec. III-B Pt. Lots 117 & 116 Holly Pk. La.
30441 Apr. 15, 1980	"	"	"	"	Donald E. Balty	1500	738	64,000	Brookside, sec 4 Lot 91 Brooks Rd.
30485 Apr. 15, 1980	"	"	"	"	Bernice B. Buzzell	1500	748	17,825	Hill Village, South of Lot 130 Flower Dr., Pine
30368 Apr. 15, 1980	"	"	"	"	James A. Thomason Jr.	1500	790	27,174	Lot 17 Northwood ave.
30511 Apr. 16, 1980	"	"	"	"	Mary B. Nulke, et al	1500	814	45,200	Heritage Lakes Lot 101 Nalbamore et.
30591 Apr. 16, 1980	"	"	"	"	Robert Wayne Horton	1500	866	18,971	Palmer acres Lot 36 Mallory St.,
30293 Apr. 14, 1980	"	8-13-80	"	Cancelled Donnie S. Embury 18796	Aron Garrison	Deed Bk 1123	901		Real Prop. Agree.
30293 Apr. 14, 1980	"	"	"	"	Woodrow W. Fowler, et al	Deed Bk 1123	903		Real Prop. Agree.
30293 Apr. 14, 1980	"	Cancelled Donnie S. Embury	2-4-81	# 22207 Lot BK 73-274	Nixon E. Caswood, Jr.	Deed Bk 1123	902		Real Prop. Agree.

INDIRECT or MORTGAGEE Index to Real Estate Mortgages — Greenville County, S. C.

KEYS PRINTING COMPANY, GREENVILLE, S. C.

Open at Proper Tab according to First Letter or Letters of Name and refer to Buff Sub-Index sheet for page reference.

FILE NUMBER DATE OF RECORD	MORTGAGEES FAMILY NAMES	GIVEN NAMES ABCDEFGHIJ	GIVEN NAMES JKLMNO	GIVEN NAMES PQRSTUVWXYZ	MORTGAGORS	BOOK	PAGE	Amount	BRIEF DESCRIPTION, LOCATION, ETC. (Not Warranted)
30686 Apr. 17, 1980	First	Federal S	7	L Asss.	^{etal} Jerry S. Coleman, Jr.	1500	932	12,000 ^{.00}	Coach Hills Lot 119 Fieldstone Pl.
30687 Apr. 17, 1980	"	"	"	"	John C. Vanhee	1500	936	44,671 ^{.31}	Road Fee Lot 23 Shirley Dr., Sec. 10
30684 Apr. 17, 1980	"	"	"	"	^{etal} James E. Liannica	1500	957	50,000 ^{.00}	Lot 164 Deuenger Pl. Pt. II Sec. III
30868 Apr. 18, 1980	"	"	"	"	Hamlett Bldg. Snc.	1501	56	70,400 ^{.00}	Lot 3 Bible creek
31003 Apr. 21, 1980	"	"	"	"	Loy M. Mote	1501	118	18,000 ^{.00}	St. Lots 19120 Cor. Pine Brook Dr. & M ^c Powell, St. Sec. H Woodville Hgts.
"	"	"	"	"	" "	1501	118		
31012 Apr. 21, 1980	"	"	"	"	^{etal} Kenneth O. Taylor	1501	135	52,250 ^{.00}	Sec. II Lot 20 Palmetto Downs
31072 Apr. 21, 1980	"	"	"	"	Lyn N. Hammond, M.D.	1501	145	51,514 ^{.00}	Lot 128 Coach Hills
30931 Apr. 21, 1980	"	"	"	"	Fate M. Wilkin, Jr. ^{etal}	1501	217		3 rd mtg. - see Rem Bd. 1498 pg. 424 mtg. assign. to N.C.N.S. mtg. corp.
30932 Apr. 21, 1980	"	"	"	"	Bobby Lee Pulley ^{etal}	1501	218		3 rd mtg. - see Rem Bd. 1493 pg. 664 mtg. assign. to N.C.N.S. mtg. corp.
30933 Apr. 21, 1980	"	"	"	"	Peter J. Demarco, Jr. ^{etal}	1501	219		3 rd mtg. - see Rem Bd. 1497 pg. 568 mtg. assign. to N.C.N.S. mtg. corp.
30934 Apr. 21, 1980	"	"	"	"	James L. Anderson ^{III etal}	1501	220		3 rd mtg. - see Rem Bd. 1496 pg. 880 mtg. assign. to N.C.N.S. mtg. corp.
30935 Apr. 21, 1980	"	"	"	"	Harold A. Watkins ^{etal}	1501	221		3 rd mtg. - see Rem Bd. 1492 pg. 264 mtg. assign. to N.C.N.S. mtg. corp.
30936 Apr. 21, 1980	"	"	"	"	Donald V. Hendon ^{etal}	1501	222		3 rd mtg. - see Rem Bd. 1491 pg. 742 mtg. assign. to N.C.N.S. mtg. corp.
30937 Apr. 21, 1980	"	"	"	"	Barry R. Pyzatt, ^{etal}	1501	223		3 rd mtg. - see Rem Bd. 1491 pg. 866 mtg. assign. to N.C.N.S. mtg. corp.
30938 Apr. 21, 1980	"	"	"	"	Barry D. Ketone, ^{etal}	1501	224		3 rd mtg. - see Rem Bd. 1491 pg. 930 mtg. assign. to N.C.N.S. mtg. corp.

INDIRECT or MORTGAGEE Index to Real Estate Mortgages — Greenville County, S. C.

10-R
()


KEYS PRINTING COMPANY, GREENVILLE, S. C.

Open at Proper Tab according to First Letter or Letters of Name and refer to Buff Sub-Index sheet for page reference.

FILE NUMBER DATE OF RECORD	MORTGAGEES FAMILY NAMES	GIVEN NAMES ABCDEFGHIJ	GIVEN NAMES JKLMNO	GIVEN NAMES PQRSTUVWXYZ	MORTGAGORS	BOOK	PAGE	Amount	BRIEF DESCRIPTION, LOCATION, ETC. (Not Warranted)
30939 Apr. 21, 1980	First	Federal S	L Assn		Edwin R. Newton, et al	1501	225		For mtg. see Rem Bk. 1496 pg 851 mtg. assign. to ncnb mtg. corp.
31101 Apr. 22, 1980	"	"	"	"	Cecil D. Buchanan	1501	271	.29 7,290	Shannon sewage Lot 4 Hilltop Dr.
31171 Apr. 22, 1980	"	"	"	"	Robert E. Lawson, III	1501	302	.86 30,785	Dugentown des. wade Hampton ^{sec} Lot 66 Cor. Leywood &
31177 Apr. 22, 1980	"	"	"	"	Wanda C. Pohl	1501	294		For mtg. see Rem Bk. 1425 pg 218 Release Lot 61 Stratton Place
30803 Apr. 18, 1980	"	"	"	"	Milford Donald Kelly, et al	Deed Bk. 1124	281		For mtg. see Rem Bk. 1283 pg. 25 Release 4.92 Acs. Old Hwy. 418
31200 Apr. 23, 1980	"	"	"	"	Louis J. McCarley, et al	1501	347	.00 49,850	Lot 4 Hunters Pointe
31224 Apr. 23, 1980	"	"	"	"	Joseph L. McPaland, et al	1501	375	.14 45,758	Pinebrook Forest Lot 14 Cannon Ct.
31369 Apr. 23, 1980	"	"	"	"	Brooks C. Greacher Jr.	1501	405	.25 48,247	County Ests. Sec. II Lot 81 Carolina way
30995 Apr. 21, 1980	"	^{cancelled} Donna S. Tankersley		7-8-83 #	814 Sat BK 81-754	Deed Bk.			Real Prop. Agree.
30995 Apr. 21, 1980	"	^{cancelled} Donna S. Tankersley		2-19-87 #338	74 Lot Bk. 100-443	Deed Bk.			Real Prop. Agree.
31327 Apr. 24, 1980	"	"	"	"	Rachanne B. Hurst, Jr.	1124	411		Real Prop. Agree.
31374 Apr. 24, 1980	"	"	"	"	William Ellis Cory, et al	1501	447	.00 63,000	Little creek Lot 179 Little creek Dr.
31373 Apr. 24, 1980	"	"	"	"	William C. Anderson	1501	486	.00 52,400	Sec. II Lot 88 Palmetto Downs
31404 Apr. 24, 1980	"	"	"	"	Marion R. Mesgaras, et al	1501	490	.00 54,150	Sec. II Lot 14 Palmetto Downs
31418 Apr. 24, 1980	"	"	"	"	Donald C. Mozley, et al	1501	511	.00 50,400	Sec. II Lot 34 Windsor Oaks
31487 Apr. 24, 1980	"	"	"	"	Jeffrey D. Lewis, et al	1501	521	.00 66,500	Candlelake II Lot 173 Saratoga Dr.
31487 Apr. 25, 1980	"	"	"	"	Academy Rental Co.	1501	582	.00 98,200	Lots 1 & 2 Blackberry Ct.

INDIRECT or MORTGAGEE Index to Real Estate Mortgages — Greenville County, S. C.

KEYS PRINTING COMPANY, GREENVILLE, S. C.


 Open at Proper Tab according to First Letter or Letters of Name and refer to Buff Sub-Index sheet for page reference.

FILE NUMBER DATE OF RECORD	MORTGAGEES FAMILY NAMES	GIVEN NAMES ABCDEFGHIJ	GIVEN NAMES JKLMNO	GIVEN NAMES PQRSTUVWXYZ	MORTGAGORS	BOOK	PAGE	Amount	BRIEF DESCRIPTION, LOCATION, ETC. (Not Warranted)
31487 apr. 25, 1980	First	Federal S&	L Assn		Academy Rental Co.	1501	585	94,200 ^{.00}	Lots 314 Blackberry Ct.
31487 apr. 25, 1980	"	"	"		Academy Rental Co.	1501	591	98,200 ^{.00}	Lots 718 Blackberry Ct.
31487 apr. 25, 1980	"	"	"		Academy Rental Co.	1501	594	95,800 ^{.00}	Lots 9110 Blackberry Ct.
31487 apr. 25, 1980	"	"	"		Academy Rental Co.	1501	588	95,800 ^{.00}	Lots 516 Blackberry Ct.
31488 apr. 25, 1980	"	"	"		Nellie Jane Jones	1501	597	28,369 ^{.36}	Unit 7, Pop. Regime Unit 7, Baller Ct. Condom.
31493 apr. 25, 1980	"	"	"		Lionel Logans, et al	1501	608	44,900 ^{.00}	Sec. I Lot 73 Palmetto Downs
31534 apr. 25, 1980	"	"	"		Hugh N. Howard, et al	1501	653	44,000 ^{.00}	Sec. II Lot 87 Palmetto Downs
31545 apr. 25, 1980	"	"	"		Stuart N. Bruner, et al	1501	661	39,900 ^{.00}	Lot 7 Hunter Pointe
31586 apr. 28, 1980	"	"	"		Lina D. Alfonso, et al	1501	709	36,143 ^{.32}	Valley Haven acres, sec. 3, D'neal Sp. Lots 3, 4, 15 Memorial Dr. Extn.
31587 apr. 28, 1980	"	"	"		Thomas A. Lawson, et al	1501	713	39,258 ^{.49}	Dellwood Dr. Lot 159 1 Ph. lot 160
31621 apr. 28, 1980	"	"	"		Johnny F. Choice, et al	1501	739	38,672 ^{.62}	Sec. II Lot 70 Canterbury
31648 apr. 28, 1980	"	"	"		Dennis F. Carlson, Jr., et al	1501	744	45,307 ^{.58}	Brookside, sec. 8 Lot 77 Meadowbrook Dr.
31690 apr. 29, 1980	"	"	"		Francois J. Solignac	1501	796	68,800 ^{.00}	Lot 1 Sera Ct.
31717 apr. 29, 1980	"	"	"		Edward C. Hunter	1501	802	14,077 ^{.51}	Unit 9-n Joun Park Unit 9-n Joun Park
31775 apr. 29, 1980	"	"	"		William N. Knopf, et al	1501	827	56,213 ^{.64}	Shible creek H.I. Lot 04 Daisy Park Dr.
31778 apr. 29, 1980	"	"	"		Paul E. Hood, et al	1501	831	51,200 ^{.00}	Deminger, sec. 10 Lot 161 Leeward Terrace

INDIRECT or MORTGAGEE Index to Real Estate Mortgages — Greenville County, S. C.

REG. U. S. PAT. OFFICE *Chas. McCulloch* County Indexes Since 1888 An Identifying Trade Mark

Open at Proper Tab according to First Letter or Letters of Name and refer to Buff Sub-Index sheet for page reference.


COTT FAMILY NAME INDEX No. 75 © 1949
MADE BY THE COTT INDEX COMPANY, COLUMBUS, OHIO
SOLD BY WALKER, EVANS & COGSWELL CO., CHARLESTON, S.C.

10-5
()

FILE NUMBER DATE OF RECORD	MORTGAGEES FAMILY NAMES	GIVEN NAMES ABCDEFGH	GIVEN NAMES IJKLMNO	GIVEN NAMES PQRSTUVWXYZ	MORTGAGORS	BOOK	PAGE	Amount	BRIEF DESCRIPTION, LOCATION, ETC. (Not Warranted)
31844 Apr. 30, 1980	First	Federal S	& L Assn.		Robert J. Hall, et al	1501	916	.00	Homestead acres, sec. 2 Lot 5 Hayendrust Pt., Confluence Pt. I
31849 Apr. 30, 1980	"	"	"		David J. Dwyer	1501	928	.00	Lot 135 Saratoga Pt. Sec. I Pt. III
31883 Apr. 30, 1980	"	"	"		Foothills Delta, Inc.	1501	932	.00	Lot 96 Holly see Plant
31886 Apr. 30, 1980	"	"	"		Clyde Samuel Haruley	1501	935	.00	Lot 47 Union Bleachery
31889 Apr. 30, 1980	"	"	"		Ronald C. Celeste, et al	1501	947	.00	Windsor Oaks, sec. 2 Lot 32 Buckingham Way
31911 Apr. 30, 1980	"	"	"		Peblepart, Ltd.	1501	999	}	Release lot 179 Peble Creek Pt. I for mtg. see REM Bk. 1494 pg. 852, 1494 pg. 847, & Ak. 1469 pg. 415 for mtg. see REM Bk. 1491 pg. 887 Mod. & Assumption Agmt. with Release
"	"	"	"	"	"	1501	999		
31912 Apr. 30, 1980	"	"	"	"	Dorothy B. Davis	1502	7		
31910 Apr. 30, 1980	"	"	"		Peblepart Ltd.	1502	9	}	Release lot 179 Peble Creek Pt. I for mtg. see REM Bk. 1409 pg. 512 1487 pg. 520, 1487 pg. 525 and M. record Bk. 1491 pg. 28
"	"	"	"	"	"	1502	9		
"	"	"	"	"	"	1502	9		
31937 May 1, 1980	"	"	"		John L. Coon et al	1502	13	.20	Notes Lot 6 aka 2 lots Ben St. McDaniel
31936 May 1, 1980	"	"	"		John P. Mc Cormick et al	1502	20	.00	Briggsdale Sec II Lot 121 Brandybrook Ln.
31934 May 1, 1980	"	"	"		John P. Mc Alexander	1502	24	.00	Lot 1 Brushy Creek Ridge
31962 May 1, 1980	"	"	"		John W. Mundy	1502	38	.00	Canebrake Pt. I Lot 14.5 Balesville Rd.
31963 May 1, 1980	"	"	"		Paul A. Terry, et al	1502	42	.31	Hills Lots 61+62 Bennett St. North

INDIRECT or MORTGAGEE Index to Real Estate Mortgages — Greenville County, S. C.

REG. U. S. PAT. OFFICE *Chas. McCott* County Indexes Since 1888 An Identifying Trade Mark

 Open at Proper Tab according to First Letter or Letters of Name and refer to Buff Sub-Index sheet for page reference.

COTT FAMILY NAME INDEX No. 75 © 1949
MADE BY THE COTT INDEX COMPANY, COLUMBUS, OHIO
SOLD BY WALKER, EVANS & COGSWELL CO., CHARLESTON, S.C.

FILE NUMBER DATE OF RECORD	MORTGAGEES FAMILY NAMES	GIVEN NAMES ABCDEFGHIJ	GIVEN NAMES JKLMNO	GIVEN NAMES PQRSTUVWXYZ	MORTGAGORS	BOOK	PAGE	Amount	BRIEF DESCRIPTION, LOCATION, ETC. (Not Warranted)
31948 May 1, 1980	First	Federal S & L Assn.			John Michael Bie	1502	78	.00 55,600	Lat 150 Canelake I RD, Brookfield West Sec I. 701 (orig)
31996 May 1, 1980	"	"	"	"	The Vista Co. Inc.	1502	58	.00 67,600	Lat 2 & pt. lat 1 Cobblestone mtg. see 264 54-1489 Pg. 291
31999 May 1, 1980	"	"	"	"	David F. on: Atee	1502	65	.00 67,200	Lat 37 Pebble Creek Ph. II Sec II
32002 May 1, 1980	"	"	"	"	Henry G. Kluisenaar ^{et al}	1502	82	.60 31,635	Sec. III Lat 92 winding Way Peppertree woods Sec II
32036 May 1, 1980	"	"	"	"	Kim J. Abney	1502	90	.18 29,553	Lat 363 Southwick Ln. Botany Lake.
32067 May 1, 1980	"	"	"	"	Charles W. Phelps. ^{et al}	1502	117	.17 52,782	Lat 134 Harness Trl. Heritage Pg. 1424 pg 798
32124 May 2, 1980	"	"	"	"	Severga Road Land Co.	1502	287	Re-Round .00	Relian lot 131 Severga - Brentwood, sec IV
32331 May 5, 1980	"	"	"	"	Sunbelt Properties, inc.	1502	344	.00 37,600	Lat 179 Brentwood way Brentwood
32331 May 5, 1980	"	"	"	"	Sunbelt Properties, inc.	1502	348	.00 38,000	Lat 91 Pavilion Dr., Sec. 3 Brentwood
32331 May 5, 1980	"	"	"	"	Sunbelt Properties, inc.	1502	352	.00 38,400	Lat 176 Ment Dr. Sec. 4 Brentwood
32331 May 5, 1980	"	"	"	"	Sunbelt Properties, inc.	1502	356	.00 52,100	Knollwood hills Lat 63 Crookman Dr. Sec. V
32331 May 5, 1980	"	"	"	"	Sunbelt Properties, inc.	1502	360	.00 37,200	sec. II, 5 hills Lat 177 Ment Dr. Brentwood
32331 May 5, 1980	"	"	"	"	Sunbelt Properties	1502	364	.52 29,678	Cymbelwood Ct. Hillside, Sec. 1 Lat 14 cor. Macleod Dr. 4
32427 May 6, 1980	"	"	"	"	John Marshall Mathers ^{et al}	1502	408	.29 18,884	Marig. Apt. Regime Unit 31 The Highlands
32534 May 7, 1980	"	"	"	"	Andrew J. Laciowski	1502	461	.00 46,950	Canelake I Lat 53 Canelake Dr.
32532 May 7, 1980	"	"	"	"	James B. Phillips, et al	1502	468	.00 24,500	Eastdale, quarter #. Lat 127 Birchwood Lane

INDIRECT or MORTGAGEE Index to Real Estate Mortgages — Greenville County, S. C.

REG. U. S. PAT. OFFICE *Chas. McCall* County Indexes Since 1888 An Identifying Trade Mark

Open at Proper Tab according to First Letter or Letters of Name and refer to Buff Sub-Index sheet for page reference.


COTT FAMILY NAME INDEX No. 75 © 1949
MADE BY THE COTT INDEX COMPANY, COLUMBUS, OHIO
SOLD BY WALKER, EVANS & COGSWELL CO., CHARLESTON, S.C.

10-7
()

FILE NUMBER	MORTGAGEES FAMILY NAMES	GIVEN NAMES ABCDEFGH	GIVEN NAMES IJKLMNO	GIVEN NAMES PQRSTUVWXYZ	MORTGAGORS	BOOK	PAGE	Amount	BRIEF DESCRIPTION, LOCATION, ETC. (Not Warranted)
32547 May 7, 1980	First	Federal S	& L Assn.		+ Tool, Inc. Butler Road machine a S.C. P.O.	1502	472	.45 91,943	Lot 3 Darlington
32575 May 7, 1980	"	"	"		Davidson - Vaughan,	1502	576	.00 108,550	Lake Jounhouse, N.P.L. 5.85 ac. Roberts Rd., Peblle
32574 May 7, 1980	"	"	"		E. A. Venecky	1502	581	.46 40,385	Lot 2 River Downs
32484 May 7, 1980	"	"	"		Harold T. Lettis a S.C. P.O.	1502	596	.88 3,809	Lot, Banner Dr.
32677 May 8, 1980	"	"	"		Davidson - Vaughan, a S.C. P.O.	1502	687	.00 118,684	Jounhouse N.P.L. 4 units Peblle Lake
32677 May 8, 1980	"	"	"		Davidson - Vaughan, a S.C. P.O.	1502	690	.00 124,653	N.P.L. 4 units Peblle Lake Jounhouse
32654 May 8, 1980	"	"	"		C. Alan Tucker, et al	1502	700	.28 11,564	Lot 2 Waccamaw ave.
32654 May 8, 1980	"	"	"		Lennie J. Manley, et al	1502	713	.00 19,500	Oak Lane Lot 101 S. Florida ave. +
32747 May 9, 1980	"	"	"		Joseph Elliot Patrick et al	1502	762	.45 16,638	Carrage Ests. Lot 18 Coakman Dr.,
32780 May 9, 1980	"	"	"		Jeffrey J. Ingram	1502	782	.00 52,750	Canlroake II Lot 197 Saratoga Dr.,
32823 May 9, 1980	"	"	"		Alfred J. Dorazio, et al	1502	788	.00 64,000	Prop. Ests., Butler St. Lot 28 Browning Ln., Bailing
32784 May 9, 1980	"	"	"		Bernice B. Bezzell	1502	838	.69 17,825	For orig. mtg. see Cop. BK. 1500 A. 748 Lot 130 Flower Ln., Pine
"	"	"	"		"	1502	838		Hill Village, South Dr.
32490 May 7, 1980	"	<i>Donald Dennis in indexing</i>		4-16-81 # 27126	Lot Bl 73-1572 James R. Hawker, et al	1125	307		Real Prop. Assoc.
32852 May 12, 1980	"	"	"		Jerry B. Branch, et al	1502	856	.00 51,200	Deminger St. Sec. 9 Lot 198 Windward Way
32891 May 12, 1980	"	"	"		Glen D. Baker, Jr. et al	1502	875	.00 39,000	Brushy Creek Ridge Lot 10 Brushy Creek Ridge

INDIRECT or MORTGAGEE Index to Real Estate Mortgages — Greenville County, S. C.

() REG. U. S. PAT. OFFICE *Chas. McCall* County Indexes Since 1888 An Identifying Trade Mark

 Open at Proper Tab according to First Letter or Letters of Name and refer to Buff Sub-Index sheet for page reference.

COTT FAMILY NAME INDEX No. 75 © 1949
MADE BY THE COTT INDEX COMPANY, COLUMBUS, OHIO
SOLD BY WALKER, EVANS & COGSWELL CO., CHARLESTON, S.C.

FILE NUMBER DATE OF RECORD	MORTGAGEES FAMILY NAMES	GIVEN NAMES ABCDEFGHIJ	GIVEN NAMES JKLMNO	GIVEN NAMES PQRSTUVWXYZ	MORTGAGORS	BOOK	PAGE	Amount	BRIEF DESCRIPTION, LOCATION, ETC. (Not Warranted)
32948 May 12, 1980	First				<i>etal</i> Nicholas J. White, III	1502	898	35,741	.82 Belle Terre acres, sec. 1 Lot 12 W. Fairway Dr.
32952 May 12, 1980	"	"	"	"	<i>etal</i> Timothy Alan Ridgeway	1502	909	42,400	.00 Verdun Exts. Lot 14 Baldwin Ct.
32952 May 12, 1980	"	"	"	"	<i>etal</i> Charles J. Diner	1502	916	36,974	.53 Knollwood Hgts. sec. IV Lot 33 Kingsley Dr.
32892 May 12, 1980	"	"	"	"	<i>etal</i> Lorraine J. Smith	1502	969	18,300	.00 Lot 2 Angie Dr.
32892 May 12, 1980	"	"	"	"	<i>etal</i> Cornise Lee Kiddle	1502	973	19,999	.20 Hillsborough, sec. 1 Lot 1 Shallock Dr.
32892 May 12, 1980	"	"	"	"	<i>etal</i> Kenneth E. Moore	1502	977	1,770	.00 Lot Shallock Dr.
32989 May 12, 1980	"	"	"	"	<i>etal</i> Blair D. Baker, Jr.	1502	878		30s mtg. du kem ch. 1502 pg. 875 mtg. group. S.C. State Housing Authority
33156 May 14, 1980	"	"	"	"	<i>etal</i> George O. Shields	1503	111	40,450	.00 Brentwood, sec. III Lot 94 Dorian Dr.
33213 May 14, 1980	"	"	"	"	<i>etal</i> Nattie B. C. Massey	1503	117	22,000	.00 Woodside Mills Pt. lot 108 Woodside ave.
33343 May 15, 1980	"	"	"	"	<i>etal</i> Samuel L. Cilli	1503	221	37,963	.97 Woodhuller Lot 17 Woodhuller Dr.
33366 May 16, 1980	"	"	"	"	<i>etal</i> Richard L. O'Brien	1503	264	54,150	.00 sec. II Lot 28 Palmetto Downs
33394 May 16, 1980	"	"	"	"	<i>etal</i> Dieter W. Neumann	1503	293	50,160	.31 Knollwood Hgts. sec. V Lot 28 Andra ave.
33579 May 19, 1980	"	"	"	"	<i>properties</i> Bobbie E. Robinson	1503	394	23,558	.43 Harry Prof. Legans Unit 5 "Fridgeland" N. P.R.
33665 May 19, 1980	"	"	"	"	<i>properties</i> Mahon-Jetton	1503	417	27,573	.28 Unit 3-D McDaniel Hgts Brentwood, S.ville
33731 May 20, 1980	"	"	"	"	<i>etal</i> James Leary Blk's. ave.	1503	457	42,400	.00 Lot 189 Shallock Dr., sec. IV Deminger Pl. sec. II
33731 May 21, 1980	"	"	"	"	<i>etal</i> Ronald W. Limer	1503	608	18,549	.00 Lot 115 Longstreet Dr.

INDIRECT or MORTGAGEE Index to Real Estate Mortgages — Greenville County, S. C.

KEYS PRINTING COMPANY, GREENVILLE, S. C.

Open at Proper Tab according to First Letter or Letters of Name and refer to Buff Sub-Index sheet for page reference.

10-11
()

FILE NUMBER DATE OF RECORD	MORTGAGEES FAMILY NAMES	GIVEN NAMES ABCDEFGHIJ	GIVEN NAMES KLMNO	GIVEN NAMES PQRSTUVWXYZ	MORTGAGORS	BOOK	PAGE	Amount	BRIEF DESCRIPTION, LOCATION, ETC. (Not Warranted)
33731 May 21, 1980	First	Federal S	& L Assn.		David M. Finley, et al	1503	604	.20 19,999	1. Beechwood Hills Lot 21 Beechwood Dr.
33725 May 21, 1980	"	"	"		Jimmie Summers et al a S.C. Fid. Fto.	1503	502	.00 30,850	Lot 1 Park Lane Terrace
33924 May 22, 1980	"	"	"		Pebligent Ltd.	1503	697		Release tract on Stalling Road for Mtg. see R Em Bk. 1487 pg. 525 & re-record bk. 1491 pg. 28
33846 May 22, 1980	"	"	"		"	1503	697		N.P.C.
33871 May 22, 1980	"	"	"		Alice Marie Maurer	1503	634	.00 25,550	Unit 44 Highlands
34052 May 23, 1980	"	"	"		Robert W. Aring, et al	1503	644	.00 13,750	Hillsborough, Sec. 3 Lot 138 Lily Lane
34100 May 26, 1980	"	"	"		Christopher J. O'Connor	1503	822	.00 66,400	Cantrake II Lot 223 Valley Forge Dr.
34098 May 26, 1980	"	"	"		Ronald J. Jolly, et al	1503	873	.00 55,100	Sec. II Lot 27 Palmetto Downs
33967 May 27, 1980	"	"	"		Austin P. Seuer, et al	1503	877	.00 46,000	Sec. II Lot 86 Palmetto Downs
34146 May 27, 1980	"	"	"	8-31-90	Letta Ada Tronble	1126	273		Real Prop. - Acres
34192 May 27, 1980	"	"	"		Terri P. Eisman	1503	925	.00 22,500	Hair. Prop. Refine Unit 11-6 Junon Pk.
34295 May 28, 1980	"	"	"		Ottis J. Horne Jr. et al	1503	949	.00 49,600	Bennington Rd., Cantrake I Lot 67 & Pt. lot 66
34336 May 28, 1980	"	"	"		Steve Eric Davis	1504	84	.60 15,699	Hundred Rd., Dabluon Dr. Pt. Tract 1 (9.15 ac.) Old
34404 May 30, 1980	"	"	"		William R. Fairbank	1504	94		R Em Bk 1462 pg. 181 Release 5 ac. for Mtg. see
34549 May 30, 1980	"	"	"		James Roy Ball	1504	185	.00 72,000	Hally see, M. Th. Sec. 1 Lot 84 Woodhill Lane
					A. Mitchell Hardy, et al	1504	217	.00 70,000	Lotary woods, Sec. III, Butler Dr. Lot 145-c Brittany Dr.

INDIRECT or MORTGAGEE Index to Real Estate Mortgages — Greenville County, S. C.

KEYS PRINTING COMPANY, GREENVILLE, S. C.

Open at Proper Tab according to First Letter or Letters of Name and refer to Buff Sub-Index sheet for page reference.

FILE NUMBER	MORTGAGEE'S FAMILY NAMES	GIVEN NAMES ABCDEFGH	GIVEN NAMES IJKLMNO	GIVEN NAMES PQRSTU VWXYZ	MORTGAGORS	BOOK	PAGE	Amount	BRIEF DESCRIPTION, LOCATION, ETC. (Not Warranted)
34735 Jun. 2, 1980	First	Federal S	& L Assn.		Andrew R. Farrell, <i>tr</i>	1504	364	29,500	W. Crystalline cove Pt. lot 15 Wedgewood ave. See mtg. see Len Bldg. 1504 pp. 364 Mtg. Greig S.C. State Nursing Assn. Sec. 1
34722 June 2, 1980	"	"	"		Andrew R. Farrell, <i>et al</i>	1504	368		
34781 Jun. 3, 1980	"	"	"		Ronald W. Sentman, <i>tr</i>	1504	445	67,500	Lot 94 Holly Hill, Pt. III
34784 Jun. 3, 1980	"	"	"		Larry D. Mackelford	1504	454	38,400	Pt. lot 9 Homestead acc't Bishop, N.C.
34891 Jun. 4, 1980	"	"	"		Levy B. Phillips, <i>tr</i>	1504	524	7,374	Lot 41 Rita St. Highland Terrace
34891 Jun. 4, 1980	"	"	"		Edward James White, Jr.	1504	528	13,727	Lot 15 N. Main St., Blendale
34891 Jun. 4, 1980	"	"	"		Arthur R. Kibler, <i>tr</i>	1504	532	19,999	Lot 33 Merry Lane.
34970 Jun. 5, 1980	"	"	"		Ronald J. Shirley, <i>tr</i>	1504	562	56,000	Lot 12 Sec. II
35139 Jun. 6, 1980	"	"	"		Daniel B. Hunt, <i>tr</i>	1504	638	49,850	Lot 30 Palmetto Downs
35179 Jun. 7, 1980	"	"	"		Thomas C. Brewer, <i>tr</i>	1504	735	99,400	Pt. lot 7 Pt. II - A
35201 Jun. 9, 1980	"	"	"		Charles B. Brown Bldg. Inc.	1504	750	47,800	Lot 17 White Oak Hills Rebelle cove, Pt. II Sec. III
35247 Jun. 9, 1980	"	"	"		John C. Lark, <i>tr</i>	1504	753	64,000	Lot 29 Fallview Lane.
35336 Jun. 10, 1980	"	"	"		Billie K. Brady	1504	841	150,000	Lot 2 Southland ave. Canebrake
35378 Jun. 10, 1980	"	"	"		Latewood Bldg. Inc.	1504	901	57,600	Lot 182 Melrose way Canebrake
35378 Jun. 10, 1980	"	"	"		Latewood Bldg. Inc.	1504	906	55,200	Lot 208 Valley Forge, Pa. Pt. I
35398 Jun. 10, 1980	"	"	"		John A. Bolen, <i>tr</i>	1504	921	75,950	Lot 176 Rebelle cove

INDIRECT or MORTGAGEE Index to Real Estate Mortgages — Greenville County, S. C.

10 - V
()

REG. U. S. PAT. OFFICE *Chas. McCott* County Indexes Since 1888 An Identifying Trade Mark

☞ Open at Proper Tab according to First Letter or Letters of Name and refer to Buff Sub-Index sheet for page reference.

COTT FAMILY NAME INDEX No. 75 © 1949
MADE BY THE COTT INDEX COMPANY, COLUMBUS, OHIO
SOLD BY WALKER, EVANS & COGSWELL CO., CHARLESTON, S.C.

FILE NUMBER	MORTGAGEES	GIVEN NAMES	GIVEN NAMES	GIVEN NAMES	MORTGAGORS	BOOK	PAGE	Amount	BRIEF DESCRIPTION, LOCATION, ETC.
DATE OF RECORD	FAMILY NAMES	ABCDEFGH	IJKLMNO	PQRSTUVWXYZ					(Not Warranted)
35396 Jun. 10, 1980	First	Federal S	& L Assn.		James W. Mertzluft	1504	926	59,850 ^{.00}	H.P.R. Unit 147 Inglewood
35398 Jun. 10, 1980	"	"	"		John A. Galen, Inc.	1504	930	75,200 ^{.00}	Lot 177 Pebble Creek
35399 Jun. 10, 1980	"	"	"		Donna S. McElhannon	1504	935	31,800 ^{.00}	For orig. mtg. see REMBk. 1499 p. 508. Lots 15, 16 & Pt. Lot 17 Rosegarden St., Buena Vista
"	"	"	"		"	1504	935		sec. 1
35330 Jun. 10, 1980	"	"	"		Patricia D. Richardson	1504	955	18,999 ^{.60}	Lot 298 Poinsettia
29110 June 10, 1980	"	"	"		Donna S. McElhannon	1504	938		mtg. assign. SC State Housing Authority for mtg. see REM Bk. 1499 p. 508
"	"	"	"		"	1504	938		RE-record Bk. 1504 p. 935
35301 June 10, 1980	"	"	"		G. E. Phillips	1504	965		Release Lien from Judgment Roll # 80-2708 - for mtg. see REM Bk. 1399 p. 278
35462 June 11, 1980	"	"	"		Pebblepart Ltd.	1504	839		Release 5.85 ac. Pebble Lake Inn
"	"	"	"		"	1504	839		H.P.R. - for mtg. see REM Bk. 1409 p. 502, 497 + 505; Bk. 1467 p. 415 Bk. 1487 p. 520 + 525 Bk. 1494 p. 252
35415 Jun. 11, 1980	"	"	"		Harold H. Bodenhamer	1504	972	18,600 ^{.00}	South of Lot 5 Springwood Tr.
35494 Jun. 11, 1980	"	"	"		Merald W. Trismoe	1505	16	56,050 ^{.00}	Fowler Field, sec. 1 Lot 46 Robin Rd.
35582 Jun. 12, 1980	"	"	"		Luther Hamilton, Jr.	1505	88	20,950 ^{.00}	1 acre
35614 June 13, 1980	"	"	"		William R. Rush et al	1505	125	58,200 ^{.00}	Lot 290 Newengra Pl., Sec. 8

INDIRECT or MORTGAGEE Index to Real Estate Mortgages — Greenville County, S. C.

() REG. U. S. PAT. OFFICE *Chas. McCott* County Indexes Since 1888 An Identifying Trade Mark

 Open at Proper Tab according to First Letter or Letters of Name and refer to Buff Sub-Index sheet for page reference.

COTT FAMILY NAME INDEX No. 75 © 1949
MADE BY THE COTT INDEX COMPANY, COLUMBUS, OHIO
SOLD BY WALKER, EVANS & COGSWELL CO., CHARLESTON, S. C.

FILE NUMBER DATE OF RECORD	MORTGAGEES FAMILY NAMES	GIVEN NAMES ABCDEFGHIJ	GIVEN NAMES JKLMNO	GIVEN NAMES PQRSTUVWXYZ	MORTGAGORS	BOOK	PAGE	Amount	BRIEF DESCRIPTION, LOCATION, ETC. (Not Warranted)
35675 June 13, 1980	First		Federal S & L Assn.		David L. Morris	1505	135	.86 16,000	Lot Keat ave.
35726 June 16, 1980	"	"	"	"	Homer B. Elsberry	1505	228	.00 24,350	Pt. Lot 3 Simmons Ave.
35749 June 16, 1980	"	"	"	"	Frederick W. Wood et al	1505	239	.00 26,600	Lot 8 W. Prentiss ave.
35831 June 16, 1980	"	"	"	"	Roy Mitchell Burns	1505	259	.00 51,000	2.13 acres Oakland R. Creek Ph. IV Sec II
35826 June 16, 1980	"	"	"	"	Jacet H. Hooper	1505	262	.00 16,450	Lot 3 Pebble Creek way "Pebble"
35861 June 16, 1980	"	"	"	"	John T. Mullinax et al	1505	297	.00 53,200	Lot McCauley Rd.
35728 June 16, 1980	"	"	"	"	Hoye H. Flowers, Jr. et al	1505	224	.00 56,050	Lot 15 Hunters Point
36006 June 17, 1980	"	"	"	"	Sam - del Bleds.	1505	422	.00 66,000	Lot 45 Oakfern Court
36025 June 18, 1980	"	"	"	"	Donald J. Reed, et al	1505	484	.00 55,000	Ph. III Sec I Lot 85 Woodhill Ln. Nalley
36086 June 18, 1980	"	"	"	"	Kirby B. Kee, et al	1505	532	.00 49,350	University Pk. Pt. lot 88 Bradley Blvd.
36140 June 19, 1980	"	"	"	"	Bradley R. Johnson et al	1505	588	.00 71,250	5.18 Acres Berea Forest Sec II
36170 June 19, 1980	"	"	"	"	James H. Mc Carter, et al	1505	660	.38 5,917	Lot 76 Berea Forest Ln
36203 June 19, 1980	"	"	"	"	George P. Mitchell, Jr. et al	1505	624	.00 44,500	Forest Sec I Lot 44 Magnolia Ave. Lake
36170 June 19, 1980	"	"	"	"	Richard L. Tucker et al	1505	656	.00 19,500	Creek Ph. I Lot 193 Applejack Ln. Pebble
36170 June 19, 1980	"	"	"	"	Elizabeth Paine Christopher	1505	664	.84 46,023	Forest Lot 11 Windmen Dr. Cherokee
36170 June 19, 1980	"	"	"	"	Malissa W. Hawkins et al	1505	668	.92 2,753	Cherokee St. Oaklawn L. Hgt Lot 29 Campdown way (family)

INDIRECT or MORTGAGEE Index to Real Estate Mortgages — Greenville County, S. C.

KEYS PRINTING COMPANY, GREENVILLE, S. C.


Open at Proper Tab according to First Letter or Letters of Name and refer to Buff Sub-Index sheet for page reference.

17-V
 ()

FILE NUMBER	MORTGAGEES FAMILY NAMES	GIVEN NAMES ABCDEFGH	GIVEN NAMES IJKLMNO	GIVEN NAMES PQRSTUVWXYZ	MORTGAGORS	BOOK	PAGE	Amount	BRIEF DESCRIPTION, LOCATION, ETC. (Not Warranted)
36223 June 19, 1980	First	Federal S	&	Assn.	a.s.c. Ltd. Pto. Pebbleport, Ltd.	1505	683		Release lot 3 Ph. IV Sec II - for mtg. see Rem Sh. 1487 pg. 520 + Sh. 1487 pg. 525
36223 June 19, 1980	"	"	"	"	"	1505	683		
36223 June 19, 1980	"	"	"	"	Pebbleport Ltd.	1505	684		Release lot 3 Ph. IV Sec 2 - for mtg. see Rem Sh. 1494 pg. 852 Sh. 1494 pg. 847
36224 June 19, 1980	"	"	"	"	"	1505	684		
36224 June 19, 1980	"	"	"	"	Pebbleport Ltd.	1505	685		Release lot 3 Pebble Creek Ph. II for mtg. see Rem Sh. 1487 pg. 520 pg. 1487 pg. 525, 1494 pg. 852 + Sh. 1494 pg. 847
36224 June 19, 1980	"	"	"	"	"	1505	685		
36224 June 19, 1980	"	"	"	"	"	1505	685		
36224 June 19, 1980	"	"	"	"	Pebbleport Ltd.	1505	686		Release lot 3 Pebble Creek Ph. II sec 3 for mtg. see Rem Sh. 1409 pg. 497 Sh. 1409 pg. 505 + 1467 pg. 415
36303 June 20, 1980	"	"	"	"	Jimmy L. Stephens	1505	766	63,900 ⁰⁰	Sec. 2, River Downs Lot 125 Hammett Rd.
36454 June 23, 1980	"	"	"	"	a.s.c. Ltd. Pto. Pebbleport Ltd.	1505	921		Release lot 176 Pebble Creek Ph. I for mtg. see Rem Sh. 1409 pg. 502 + Sh. 1487 page 520 + 525 also Book 1494 page 852 + 847
36454 June 23, 1980	"	"	"	"	"	1505	921		
36454 June 23, 1980	"	"	"	"	"	1505	921		
36454 June 23, 1980	"	"	"	"	a.s.c. Ltd. Pto. Pebbleport Ltd.	1505	923		Release lot 177 Pebble Creek Ph. I for mtg. see Rem Sh. 1409 pg. 502 Sh. 1487 page 520 + 525 also Sh. 1494 page 852 + 847
"	"	"	"	"	"	1505	923		
"	"	"	"	"	"	1505	923		

INDIRECT or MORTGAGEE Index to Real Estate Mortgages — Greenville County, S. C.

KEYS PRINTING COMPANY, GREENVILLE, S. C.


 Open at Proper Tab according to First Letter or Letters of Name and refer to Buff Sub-Index sheet for page reference.

FILE NUMBER	MORTGAGEES FAMILY NAMES	GIVEN NAMES ABCDEFGHIJ	GIVEN NAMES JKLMNO	GIVEN NAMES PQRSTUVWXYZ	MORTGAGORS	BOOK	PAGE	Amount	BRIEF DESCRIPTION, LOCATION, ETC. (Not Warranted)
36345 Jun. 23, 1980	First	Federal S &	-	Assn.	Robert J. Winters, et al	1505	835	54,000 ^{.00}	Sec. II Lot 218 Duenger Place
36342 Jun. 23, 1980	"	"	"	"	Donald F. Landers, et al	1505	839	53,500 ^{.00}	Lot 232 Conelike II
36379 Jun. 23, 1980	"	"	"	"	Vernon Larry Hall	1505	863	51,250 ^{.00}	Sec. II Lot 31 Palmetto Downs
36474 Jun. 23, 1980	"	"	"	"	Roger B. Stokes, et al	1505	914	67,400 ^{.00}	Lot 179 Conelike II
36484 Jun. 24, 1980	"	"	"	"	Lillian Parker, et al	1505	928	24,250 ^{.00}	Trillee St. Lot 16 Bell Aire Dr.
36576 Jun. 24, 1980	"	"	"	"	James Walter Stator Jr.	1505	970	42,000 ^{.00}	Henderson Forest Lots 24 & 25 Hollyden Dr.
36596 Jun. 25, 1980	"	"	"	"	James F. Hillcut, et al	1506	1	40,000 ^{.00}	SP Lots 4, 5 & 6 = Lot 1 Butler
36616 Jun. 25, 1980	"	"	"	"	Jeffrey N. Walden, et al	1506	16	67,500 ^{.00}	Sugar Creek, Sec. 2 Lot 59 Sugar Creek Rd.
36665 Jun. 25, 1980	"	"	"	"	Joint Ventures, Inc.	1506	30	51,600 ^{.00}	Sec. 4 Lot 53 Edmund Forest
36665 Jun. 25, 1980	"	"	"	"	Joint Ventures, Inc. et al	1506	34	51,600 ^{.00}	Sec. 4 Lot 55 Edmund Forest
36685 Jun. 25, 1980	"	"	"	"	W. Gary Cooper, Jr.	1506	41	26,200 ^{.00}	Lot 6 West Inc.
36630 Jun. 25, 1980	"	"	"	"	Lillie M. Harris	1506	75	6,793 ^{.92}	Lot, Perry Inc.
36742 Jun. 26, 1980	"	"	"	"	Mary C. Y. Shanton	1506	157	5,439 ^{.84}	Lot, Knollwood Dr.
36942 June 27, 1980	"	"	"	"	Rehlfogart Ltd.	1506	375		Pikean lot 32 Pebbly Creek Ph II for mtg. see REMBk. 1487 pg 520 pg. 525 & Bk. 1494 pp. 852 pg. 847

(over)

INDIRECT or MORTGAGEE Index to Real Estate Mortgages — Greenville County, S. C.

10-X

KEYS PRINTING COMPANY, GREENVILLE, S. C.


Open at Proper Tab according to First Letter or Letters of Name and refer to Buff Sub-Index sheet for page reference.

()

FILE NUMBER	MORTGAGEES	GIVEN NAMES	GIVEN NAMES	GIVEN NAMES	MORTGAGORS	BOOK	PAGE	Amount	BRIEF DESCRIPTION, LOCATION, ETC.
DATE OF RECORD	FAMILY NAMES	ABCDEFGHIJ	KLMNO	PQRSTUWXYZ				(Not Warranted)	
36942 June 27, 1980	First	Federal S & L Assn.			Pebblegiant, Ltd.	1506	374		Refinance lot 32 Little Creek Pt. II
'	'	'	'	'	'	1506	374		for mtg. on Rem. Bk. 140988-497
36837 June 27, 1980	"	"	"	"	Gregory L. Berfield	1506	220	.00	the meadow, sec. 2
36837 June 27, 1980	"	"	"	"	Dick W. King, et al	1506	230	45,600	Lot 10 Meadowview Dr., Mtn. Shaloun
36982 June 27, 1980	"	"	"	"	Charles W. Denny, II	1506	275	52,650	Lot 42 Elkston Dr. sec. II
36980 June 27, 1980	"	"	"	"	Steven R. Dickinson	1506	278	34,600	Thane Rd., Thane Pt. Lots 32 1338 Pt. lot 31
36970 June 27, 1980	"	"	"	"	Meatt Enterprises, et al	1506	307	54,400	Highmont Dr. Mt. Vernon Sub. sec. 1 Lot 15 Annandale ave. &
36857 June 27, 1980	"	"	"	"	Robert D. Whitmore	1506	366	19,999	Lot 45 Pine see
37065 June 30, 1980	"	"	"	"	Hamlett Bldg. Inc. et al	1506	423	70,000	Lot 59 Pebble Creek, M. IV sec. II
37045 June 30, 1980	"	"	"	"	Robert L. Mollay, Jr.	1506	426	66,300	off rd., sec. 1 Lot 8 Deverger Rd., M. IV sec. II
37065 June 30, 1980	"	"	"	"	Hamlett Bldg. Inc.	1506	430	71,500	Lot 63 Pebble Creek M. IV sec. II
37065 June 30, 1980	"	"	"	"	Hamlett Bldg. Inc.	1506	433	70,000	Lot 64 Pebble Creek M. IV - A
37125 June 30, 1980	"	"	"	"	E. J. Chasteen et al	1506	492	47,200	Lot 20 White Oak Hills Linen Oaks
37152 June 30, 1980	"	"	"	"	Macl Vermont Club et al	1506	505	43,500	Lot 65 E. Indian Trail Rd.
37161 June 30, 1980	"	"	"	"	Michael W. Channing	1506	512	25,000	5.75 Acs. Thompson
123 July 1, 1980	"	"	"	"	Dewayne Excell Wood, et al	1506	640		Fin. mtg. on Rem. Bk. 1506 pg. 637 mtg. assign. to S.C. State Housing Auth.

INDIRECT or MORTGAGEE Index to Real Estate Mortgages — Greenville County, S. C.

KEYS PRINTING COMPANY, GREENVILLE, S. C.


 Open at Proper Tab according to First Letter or Letters of Name and refer to Buff Sub-Index sheet for page reference.

FILE NUMBER DATE OF RECORD	MORTGAGEES FAMILY NAMES	GIVEN NAMES ABCDEFGHIJ	GIVEN NAMES JKLMNO	GIVEN NAMES PQRSTUWXYZ	MORTGAGORS	BOOK	PAGE	Amount	BRIEF DESCRIPTION, LOCATION, ETC. (Not Warranted)
July 1, 1980 18	First	Federal S	& L Assn.		^{a.s.c. Pk.} Deminger Road Land Co.	1506	755		30 mty. su Rem Pt. 1445 pp. 387 Release lot 218 Deminger Rd. Sec 11
July 1, 1980 18	"	"	"		^{a.s.c. Pk.} Deminger Road Land Co.	1506	756		30 mty. su Rem Pt. 1445 pp. 387 Release lot 219 Deminger Rd. Sec 11
July 1, 1980 50	"	"	"		Losa L. Lynch	1506	588	25,750 ^{.00}	N.Y.P. Unit 28 Highlands
July 1, 1980 48	"	"	"		Robert D. Garrett	1506	592	65,600 ^{.00}	Heritage Glen Sec. 1 Lot 9 Brown Pt.
July 1, 1980 59	"	"	"		^{etal} Richard J. Neffany	1506	614	39,000 ^{.00}	Dr. Woodwood, sec. 2 Lot 43 Mellyn St. & Woodwood
July 1, 1980 111	"	"	"		^{etal} Dwayne Ernell Wood	1506	637	40,000 ^{.00}	Sec. 1 Lot 8 Riverview
July 1, 1980 133	"	"	"		^{etal} John C. Eichelberger	1506	664	25,000 ^{.00}	Hillborough, sec. III Lot 156 Capewood Ct.
July 1, 1980 133	"	"	"		^{etal} William A. Hughes	1506	668	58,000 ^{.00}	White Hill, sec. III Lot 3 Halling Rd.
July 1, 1980 135	"	"	"		^{etal} Merritt Enterprises	1506	676	43,150 ^{.00}	Eastgate Village Lot 60 Bellamy Ct.
July 1, 1980 153	"	"	"		^{etal} Nancy A. Dablin	1506	690	25,000 ^{.00}	Del Norte Bldg. Lot 30 Great Glen Rd.
July 2, 1980 169	"	"	"		^{etal} Brian A. Cooper	1506	775	68,950 ^{.00}	Deminger Place, sec. II Lot 219 Saddle Cree Ct.
July 2, 1980 211	"	"	"		^{etal} William S. Jones	1506	798	47,000 ^{.00}	Ridge Lot 15 Brushy Hill
July 3, 1980 284	"	"	"		^{etal} Robert D. Ellsworth	1506	869	44,000 ^{.00}	Unit 61 Horizon Town Kirk House
July 3, 1980 327	"	"	"		^{etal} Earl Frank Walker	1506	904	71,000 ^{.00}	Lot 15 Morgan Ct.
July 3, 1980 322	"	"	"		^{etal} Samuel S. King, III	1506	927	6,477 ^{.30}	Lot 6 Jones ave. Sec. II
July 3, 1980 322	"	"	"		^{etal} Donald Jollison	1506	928	7,235 ^{.52}	Lot 94 Janglewood

INDIRECT or MORTGAGEE Index to Real Estate Mortgages — Greenville County, S. C.

REG. U. S. PAT. OFFICE *Chas McCorkle* County Indexes Since 1888 An Identifying Trade Mark

Open at Proper Tab according to First Letter or Letters of Name and refer to Buff Sub-Index sheet for page reference.

COTT FAMILY NAME INDEX No. 75 © 1949
MADE BY THE COTT INDEX COMPANY, COLUMBUS, OHIO
SOLD BY WALKER, EVANS & COGSWELL CO., CHARLESTON, S.C.

10 - Y
()

FILE NUMBER DATE OF RECORD	MORTGAGEES FAMILY NAMES	GIVEN NAMES ABCDEFGHIJ	GIVEN NAMES JKLMNO	GIVEN NAMES PQRSTUVWXYZ	MORTGAGORS	BOOK	PAGE	Amount	BRIEF DESCRIPTION, LOCATION, ETC. (Not Warranted)
324 July 3, 1980	First	Federal S	& L Assn.		Timothy J. Rollins, et al	1506	934	27,950 ^{.00}	Lot 4 Lemlake Lane
349 July 3, 1980	"	"	"	"	Timothy J. Rollins, et al	1506	937		mtg. assign. S.C. State Housing Authority - for mtg. see REM Bk. 1506 pg. 934
"	"	"	"	"	"	1506	937		
455 July 7, 1980	"	"	"	"	Abner Small, et al	1507	15	67,500 ^{.00}	
453 July 7, 1980	"	"	"	"	Michael P. Johnson, et al	1507	52	65,000 ^{.00}	Cherryfield Ests. Sec. IV Lots 179 + 180 Fur Rd.
426 July 7, 1980	"	"	"	"	Howard Curtis Martin, Jr.	1507	75	544 ^{.92}	Lot 1 Jallulah Dr.
544 July 8, 1980	"	"	"	"	Robert Louis Ashmore	1507	101	12,500 ^{.00}	Lot, Lakewood Dr.
523 July 8, 1980	"	"	"	"	John J. Moses, et al	1507	113	40,000 ^{.00}	South St. Lot 230 Belle Meade
568 July 8, 1980	"	"	"	"	Anthony J. Childs, et al	1507	120	36,550 ^{.00}	Westwood, sec. VI Lot 662 Corkwood Dr.
581 July 8, 1980	"	"	"	"	Alan A. Socha, et al	1507	131	55,000 ^{.00}	Knollwood Note sec. 5 Lot 67 Brockman Dr.
621 July 9, 1980	"	"	"	"	a.s.c. Ltd. Pk. Pebbleport Ltd.	1507	246		Release lot 63 Pebble Creek Pk. IV sec. II for mtg. see REM Bk. 1487 pg. 520 + 525 - see recorded Bk. 1491 pg. 28 also Bk. 1494 pages 252 and 247
"	"	"	"	"	"	1507	246		
"	"	"	"	"	"	1507	246		
621 July 9, 1980	"	"	"	"	a.s.c. Ltd. Pk. Pebbleport Ltd.	1507	247		
"	"	"	"	"	"	1507	247		Release lot 63 Pebble Creek Pk. IV sec. II for mtg. see REM Bk. 1409 pages 497 + 505 - Bk. 1466 pg. 95 and re-recorded Bk. 1467 pg. 411 also Bk. 1467 pg. 415
"	"	"	"	"	"	1507	247		
"	"	"	"	"	"	1507	247		

INDIRECT or MORTGAGEE Index to Real Estate Mortgages — Greenville County, S. C.

() REG. U. S. PAT. OFFICE *Chas. McCorkle* County Indexes Since 1888 An Identifying Trade Mark

 Open at Proper Tab according to First Letter or Letters of Name and refer to Buff Sub-Index sheet for page reference.

COTT FAMILY NAME INDEX No. 75 © 1949
MADE BY THE COTT INDEX COMPANY, COLUMBUS, OHIO
SOLD BY WALKER, EVANS & COGSWELL CO., CHARLESTON, S. C.

FILE NUMBER DATE OF RECORD	MORTGAGEES FAMILY NAMES	GIVEN NAMES ABCDEFGH	GIVEN NAMES IJKLMNO	GIVEN NAMES PQRSTUVWXYZ	MORTGAGORS	BOOK	PAGE	Amount	BRIEF DESCRIPTION, LOCATION, ETC. (Not Warranted)
621 July 9, 1980	First	Federal S & L Assn.			Pebblepart, Ltd.	1507	248		Release lot 64 Pebble Creek Sect. P.H. II for mtg. see Rem. Bk. 1409 pages 497 & 505 - Bk. 1466 pg. 95 - re-recorded Bk. 1467 pg. 411 also Bk. 1467 pg. 415
"	"	"	"	"	"	1507	248		
"	"	"	"	"	"	1507	248		
621 July 9, 1980	"	"	"	"	Pebblepart Ltd.	1507	249		Release lot 64 Pebble Creek P.H. II Sect II for mtg. see Rem. Bk. 1487 pg. 527 and 525 re-recorded Bk. 1491 pg. 28 also Book 1494 pages 852 and 847
"	"	"	"	"	"	1507	249		
"	"	"	"	"	"	1507	249		
621 July 9, 1980	"	"	"	"	Pebblepart Ltd.	1507	250		Release lot 59 Pebble Creek P.H. I Sect II for mtg. see Rem. Bk. 1487 pages 520 and 525 - re-recorded Bk. 1491 pg. 28 also Bk. 1494 pages 852 and 847
"	"	"	"	"	"	1507	250		
"	"	"	"	"	"	1507	250		
621 July 9, 1980	"	"	"	"	Pebblepart Ltd.	1507	251		Release lot 59 Pebble Creek P.H. I Sect II for mtg. see Rem. Bk. 1492 pages 497 & 505 - Bk. 1466 pg. 95 re-recorded Bk. 1467 pg. 411 also Bk. 1467 pg. 415
"	"	"	"	"	"	1507	251		
"	"	"	"	"	"	1507	251		
603 July 9, 1980	"	"	"	"	Kathryn C. Neese	1507	156	24,000	Unit R-3 Jockey Pk. Pebble Creek P.H. I
603 July 9, 1980	"	"	"	"	Calvin L. Hammond	1507	160	55,000	Lot 166 Pebble Creek P.H. I
654 July 4, 1980	"	"	"	"	Mary E. Gracely	1507	208	3,262	College site Butler Pk.
654 July 9, 1980	"	"	"	"	Dwight E. Lope, et al	1507	212	7,120	Verdine Gate Lot 99 Columbia P.H. I

INDIRECT or MORTGAGEE Index to Real Estate Mortgages — Greenville County, S. C.

REG. U. S. PAT. OFFICE *Chas. McCott* County Indexes Since 1888 An Identifying Trade Mark

Open at Proper Tab according to First Letter or Letters of Name and refer to Buff Sub-Index sheet for page reference.

COTT FAMILY NAME INDEX No. 75 © 1949
MADE BY THE COTT INDEX COMPANY, COLUMBUS, OHIO
SOLD BY WALKER, EVANS & COGSWELL CO., CHARLESTON, S.C.

10-2
()

FILE NUMBER DATE OF RECORD	MORTGAGEES FAMILY NAMES	GIVEN NAMES ABCDEFGHIJ	GIVEN NAMES KLMNO	GIVEN NAMES PQRSTUVWXYZ	MORTGAGORS	BOOK	PAGE	Amount	BRIEF DESCRIPTION, LOCATION, ETC. (Not Warranted)
654 July 9, 1980	First	Federal S	& L Assn.		<i>etc</i> James Clifton Bishop	1507	218	.00 8,550	Blud. University St. Lot 64 & Pt. Lot 65 Bradley
797 July 10, 1980	"	"	"	"	Pebbegart, Ltd.	1507	411	} Release Lot 11 Pebble Creek Ph IV sec 2 for mtg. see Rem Bk. 1409 page 497 & 505 - Bk. 1466 pg. 95 re-recorded Bk. 1467 pg. 411 and Bk. 1467 pg. 415	
"	"	"	"	"	"	1507	44		
"	"	"	"	"	"	1507	411		
797 July 10, 1980	"	"	"	"	Pebbegart Ltd	1507	412		
"	"	"	"	"	"	1507	412	} Release Lot 11 Pebble Creek Ph IV sec 2 for mtg. see Rem Bk. 1487 page 520 & 525 re-record Bk. 1491 pg. 28 and Bk. 1494 page 852 & 847	
"	"	"	"	"	"	1507	412		
712 July 10, 1980	"	"	"	"	Foothills Delta P. Inc.	1507	272		.00 54,000
712 July 10, 1980	"	"	"	"	Foothills Delta P. Inc.	1507	277	.00 54,000	Lot 226 Conelrabe II
721 July 10, 1980	"	"	"	"	Philip W. Jones	1507	299	.00 52,000	Conelrabe II Lot 256 Newton Lane
785 July 10, 1980	"	"	"	"	Franklin Enterprises, Inc.	1507	316	.00 100,000	see Plat. Sec. II Ph. III Lot 70 Briarwood Dr., Kelly
784 July 10, 1980	"	"	"	"	Larry D. Drummond	1507	319	.00 23,500	Lot 90 City View annex
810 July 10, 1980	"	"	"	"	Roger J. Kline, star	1507	331	.00 58,800	Tray for Bur. sec. 2 Lot 138 Huntley Castle Ct.
825 July 10, 1980	"	"	"	"	John A. Balen, Inc.	1507	346	.00 51,200	Lot 141 Conelrabe I
825 July 10, 1980	"	"	"	"	John A. Balen, Inc.	1507	351	.00 52,000	Lot 194 Conelrabe II
825 July 10, 1980	"	"	"	"	John A. Balen, Inc.	1507	354	.00 52,000	Lot 137 Conelrabe I

INDIRECT or MORTGAGEE Index to Real Estate Mortgages — Greenville County, S. C.

REG. U. S. PAT OFFICE *Chas. McCott* County Indexes Since 1888
An Identifying Trade Mark

Open at Proper Tab according to First Letter or Letters of Name and refer to Buff Sub-Index sheet for page reference.

COTT FAMILY NAME INDEX No. 75 © 1949
MADE BY THE COTT INDEX COMPANY, COLUMBUS, OHIO
SOLD BY WALKER, EVANS & COGSWELL CO., CHARLESTON, S.C.

FILE NUMBER DATE OF RECORD	MORTGAGEES FAMILY NAMES	GIVEN NAMES ABCDEFGHIJ	GIVEN NAMES JKLMNO	GIVEN NAMES PQRSTUVWXYZ	MORTGAGORS	BOOK	PAGE	Amount	BRIEF DESCRIPTION, LOCATION, ETC. (Not Warranted)
968 July 11, 1980	First	Federal S & L Assn.			Dellane E. Lorie, etal	1507	484	60,990	.43 Del Norte Estd. Sec. III Lot 386 Ladbrooke Rd., Four Fee
964 July 11, 1980	"	"	"		Linda K. Hoffman etal	1507	470	30,000	Lot 107 Dove Tree Rd., Sugar creek, sec. 2 map 1,
896 July 11, 1980	"	"	"		H. Rodney Mc Millon etal	1507	445	60,000	Lot 507 Woody Creek Rd., Edge
980 July 14, 1980	"	"	"		James Kenneth Shepard a.s.c. 1980.	1507	560	45,550	Lot 24 Brushy Creek
993 July 14, 1980	"	"	"		Davidson - Vaughn a.s.c. 1980.	1507	577	52,000	Lot 185 Canebake II
993 July 14, 1980	"	"	"		Davidson - Vaughn	1507	586	53,600	Lot 172 Canebake II
1109 July 14, 1980	"	"	"		John F. Donahue, etal	1507	628	55,000	Sugar Creek, sec. 2 Lot 55 Sugar Creek Rd., Blendale Hgts.
1044 July 14, 1980	"	"	"		Leroy Harrison, etal	1507	661	13,818	Lot 91 Knox St., N.P.R.
1150 July 15, 1980	"	"	"		Patricia L. House re.	1507	693	19,350	Unit 110 The Highlands Sunrise Terrace
1175 July 15, 1980	"	"	"		Sunbelt Properties, etal	1507	701	28,800	Lot 2 Hennessy Rd., College Hgts.
1222 July 15, 1980	"	"	"		Kathi N. Gardner etal	1507	717	16,000	Lot 115 Outburn Ct. Liblee Creek, sec. 2 H. IV
1271 July 15, 1980	"	"	"		Michael A. Putnam re.	1507	728	78,100	Lot 10 Liblee Creek way
1271 July 16, 1980	"	"	"		Nelson & Putman Bldg. A. re.	1507	813	58,400	Lot 175 Canebake II.
1271 July 16, 1980	"	"	"		Nelson & Putman Bldg. A. re.	1507	818	54,000	Lot 181 Canebake II
1361 July 16, 1980	"	"	"		Nelson & Putman Bldg. A. re.	1507	823	54,000	Lot 242 Canebake II. Woodlawn
	"	"	"		Carroll J. Hart, etal	1507	834	56,500	Lot 20 Woodlawn Dr.

INDIRECT or MORTGAGEE Index to Real Estate Mortgages — Greenville County, S. C.

11-A
()

KEYS PRINTING COMPANY, GREENVILLE, S. C.

Open at Proper Tab according to First Letter or Letters of Name and refer to Buff Sub-Index sheet for page reference.

FILE NUMBER DATE OF RECORD	MORTGAGEES FAMILY NAMES	GIVEN NAMES ABCDEFGH	GIVEN NAMES IJKLMNO	GIVEN NAMES PQRSTUVWXYZ	MORTGAGORS	BOOK	PAGE	Amount	BRIEF DESCRIPTION, LOCATION, ETC. (Not Warranted)
1301 July 16, 1980	First	Federal S & L Assn.			Venna J. Howard	1507	838	.00 50,400	Lot 153 Conecote II Sec. 5
1361 July 16, 1980	"	"	"		Malcolm R. Nyche, et al	1507	858	.00 39,950	Lot 482 Westwood
1375 July 16, 1980	"	"	"		Eugene C. Covington Jr.	1507	870	.00 64,000	Lotany woods, Sec. 3, Lot 131 Chantilly Ct.
1583 July 18, 1980	"	"	"		Julius E. Deven, Jr. et al	1508	8	.00 58,400	Lot 19 Brushy Creek Ridge Conecote I
1577 July 18, 1980	"	"	"		R. Gerald Stroud, et al	1508	39	.00 44,400	Lot 129 Kings mtn. Dr.
1580 July 18, 1980	"	"	"		James Leary Builder, Inc.	1508	21	.00 48,000	Brentwood 5/D Lot 145 Brentwood Way.
1603 July 18, 1980	"	"	"		Edwin R. Stang, et al	1508	69	.00 55,000	Merifield Pl. Sec. II Lot 22 Parliament Rd.
1601 July 18, 1980	"	"	"		Steve Bridger, et al	1508	79	.68 5,359	Lot 82 Daneth St. Bishop Dgter.
1624 July 18, 1980	"	"	"		Ben C. Sanders	1508	83	.00 62,350	Lot 166 Pine Brooks Forest.
1631 July 18, 1980	"	"	"		Marsha Oates Ellis	1508	100	.00 32,950	Heights Horiz Prop. Reg. Unit 1B, Cleveland St. McDaniel
1699 July 18, 1980	"	"	"		David B. Mann	1508	149	.00 37,200	Lot 1 Bethel Dr.
1699 July 18, 1980	"	"	"		David B. Mann	1508	153	.00 37,200	Lot 2 Bethel Dr.
1715 July 21, 1980	"	"	"		Raymond R. Reinke, et al	1508	181	.00 48,450	Unit 59 Stanley Dr. Harbor
1766 July 21, 1980	"	"	"		Stella J. Bell	1508	212	.00 23,500	Lot 2 Wood Dr.
1763 July 21, 1980	"	"	"		Steven Michael Kish, et al	1508	219	.00 34,450	Westwood Sec. II, Austinity Dr. Drive Lot 106 Capewood Rd.
1834 July 21, 1980	"	"	"		W. Angus Davis	1508	271	.00 5,000	Lot 9 Sellowood Dr.

INDIRECT or MORTGAGEE Index to Real Estate Mortgages — Greenville County, S. C.

KEYS PRINTING COMPANY, GREENVILLE, S. C.

Open at Proper Tab according to First Letter or Letters of Name and refer to Buff Sub-Index sheet for page reference.

FILE NUMBER DATE OF RECORD	MORTGAGEES FAMILY NAMES	GIVEN NAMES ABCDEFGHIH	GIVEN NAMES IJKLMNO	GIVEN NAMES PQRSTUVWXYZ	MORTGAGORS	BOOK	PAGE	Amount	BRIEF DESCRIPTION, LOCATION, ETC. (Not Warranted)
1838 July 21, 1980	First	Federal S & L Assn.			Leonard J. Toak, et al	1508	277	.00 60,000	Tract Sec. II Lat 10 Randy Dr. Edwards
1835 July 21, 1980	"	"	"		Lyn Charles Hollis, et al	1508	299	.00 90,000	Sugar Creek Sec II Lat 393 Woody Creek Rd.
1856 July 22, 1980	"	"	"		Michael Christy Wallis, et al	1508	313	67,650	5 Acre Mattie Campbell Pl.
1936 July 22, 1980	"	"	"		Kermit S. Taylor, Jr., et al	1508	378	.00 864	Tract Lat 6 Ridgeway Dr. Butler
1932 July 22, 1980	"	"	"		Don O. Rallins	1508	424	.00 16,000	Lat Grace St.
1934 July 22, 1980	"	"	"		Foot Hills Delta P. Inc.	1508	432	.00 60,800	Lat 174 Canabake II
1947 July 22, 1980	"	"	"		Foot Hills Delta P. Inc.	1508	439	.00 54,400	Lat 230 Canabake II
2002 July 23, 1980	"	"	"		Mary M. Black	1508	492	.00 15,000	Sec A Lat 91 Pindis Rd. Glenwood
2002 July 23, 1980	"	"	"		J. P. Goodman	1508	496	.00 7,150	Lat. Jacob Rd. West Dantz 34
2101 July 23, 1980	"	"	"		Robert D. Terrell, et al	1508	559	.00 60,000	Lat 33 Lavinia Ave. Rowley Pl.
2116 July 23, 1980	"	"	"		William Lee Leonard, et al	1508	569	.00 53,000	Lat 70 Roper Mt Rd. "Stone Tree"
1799 July 21, 1980	"	Cancelled Dannie S. Lankensley KMC	7-7-82	# 509 Sub Bk.	77-892 Ben P. Dillard, et al	Deed Book 1129	582		Real Prop Agree
2012 July 23, 1980	"	"	"		Pebbleport, Ltd.	1508	579		Release lat 191 Pebble Creek Ph. T. for mtg. see REM Bk. 1494 page 852 + 847
2012 July 23, 1980	"	"	"		Pebbleport, Ltd.	1508	580		Release lat 165 Pebble Creek Ph. T. for mtg. see REM Bk. 1407 pp. 502 1487 page 520 + 525
	"	"	"		"	1508	581		

INDIRECT or MORTGAGEE Index to Real Estate Mortgages — Greenville County, S. C.

11-B
()

KEYS PRINTING COMPANY, GREENVILLE, S. C.

☞ Open at Proper Tab according to First Letter or Letters of Name and refer to Buff Sub-Index sheet for page reference.

FILE NUMBER DATE OF RECORD	MORTGAGEES FAMILY NAMES	GIVEN NAMES ABCDEFGHIJ	GIVEN NAMES JKLMNO	GIVEN NAMES PQRSTUVWXYZ	MORTGAGORS	BOOK	PAGE	Amount	BRIEF DESCRIPTION, LOCATION, ETC. (Not Warranted)
2012 July 23, 1980	First	Federal S &	L Assn		Pebbleport Ltd.	1508	581		Jointly ac Lem Bk. 1494 pgs 852 + 847 Release lat 165 Pebble Creek Ph. T
2012 July 23, 1980	"	"	"		"	1508	582		Release lat 13 Pebble Creek Ph. T
"	"	"	"		"	1508	582		for mtg. ac Lem Bk. 1409 pgs 502 Bk. 1487 pgs 520 + 525
2012 July 23, 1980	"	"	"		Pebbleport Ltd.	1508	583		Release lat 191 Pebble Creek Ph. T
"	"	"	"		"	1508	583		for mtg. ac Lem Bk. 1409 pgs 502 + 1487 pgs 520 + 525
2012 July 23, 1980	"	"	"		Pebbleport Ltd.	1508	584		Jointly ac Lem Bk. 1494 pgs 852 + 847 Release lat 13 Pebble Creek Ph. T
2148 July 24, 1980	"	"	"		D. Thomas Baughman ^{etal}	1508	622	72,000 ^{.00}	Lat 191 Pebble Creek Ph. T
2233 July 24, 1980	"	"	"		James C. Boling ^{etal}	1508	658	8,000 ^{.00}	Lat 17 Clemons Ave
2232 July 24, 1980	"	"	"		Glenn C. Thomas ^{etal}	1508	662	59,000 ^{.00}	Lat 17 Greystone Dr.
2245 July 25, 1980	"	"	"		Margaret J. Hutson, ^{etal}	1508	696	51,200 ^{.00}	Lat Vally, sec. 2 Lat 13 Westmore ave.
2253 July 25, 1980	"	"	"		Patric J. Whelan ^{etal}	1508	703	36,000 ^{.00}	Lat Terrace Cr.
2254 July 25, 1980	"	"	"		James C. Stevi, ^{etal}	1508	707	15,000 ^{.00}	Sugar Creek, sec. 1 Lat 303 Middle Brook Rd.
2261 July 25, 1980	"	"	"		Sandra J. Chandler	1508	713	53,200 ^{.00}	Lat 43 Heritage Lakes
2258 July 25, 1980	"	"	"		Steven A. Harhart, ^{etal}	1508	716	52,750 ^{.00}	Getchel Dr. Lat 6 Cor. Fargo St. +
2318 July 25, 1980	"	"	"		James E. Lue, ^{etal}	1508	782	61,000 ^{.00}	Pebble Creek Lat 2 Stallion Rd.
2385 July 25, 1980	"	"	"		Gerry W. Gillespie ^{etal}	1508	831	61,200 ^{.00}	Pinsettia, sec. 5 Lat 288 Rainwood Dr.

INDIRECT or MORTGAGEE Index to Real Estate Mortgages — Greenville County, S. C.

KEYS PRINTING COMPANY, GREENVILLE, S. C.

Open at Proper Tab according to First Letter or Letters of Name and refer to Buff Sub-Index sheet for page reference.

FILE NUMBER DATE OF RECORD	MORTGAGEES FAMILY NAMES	GIVEN NAMES ABCDEFGHIH	GIVEN NAMES IJKLMNO	GIVEN NAMES PQRSTUVWXYZ	MORTGAGORS	BOOK	PAGE	Amount	BRIEF DESCRIPTION, LOCATION, ETC. (Not Warranted)
2358 July 25, 1980	First	Federal S	& L Assn		Bluffport, Std.	1508	688		Allene lot 12 Bluff Creek Sec. II A. IV. 701 mts. see R 8 M & 409A. 497, Bt. 1466 A. 93, Bt. 1467 A. 415, Bt. 1409 A. 505
"	"	"	"	"	"	1508	688		
"	"	"	"	"	"	1508	688		
"	"	"	"	"	"	1508	688		
2392 July 28, 1980	"	"	"	"	Smith & Steele, ^{a pto.} Bt. 1508	1508	853	71,950 ⁰⁰	Sec. II A. IV Lot 65 Bluff Creek
2411 July 28, 1980	"	"	"	"	Frank S. Rogers, ^{etal}	1508	859	67,500 ⁰⁰	Sugar Creek, Sec. 1 Lot 8 Sugar Creek Lane
2412 July 28, 1980	"	"	"	"	Clarence L. Rainey, ^{etal}	1508	862	34,000 ⁰⁰	2.19 ac. Hwy. 52
2416 July 27, 1980	"	"	"	"	John Calvin Harmon, ^{etal}	1508	873	64,600 ⁰⁰	Lot 225 Condrake II
2442 July 28, 1980	"	"	"	"	Richard Carson, ^{etal}	1508	817	15,000 ⁰⁰	Old mill ests. Lot 12 Old Mill, CO.
2440 July 28, 1980	"	"	"	"	Warren L. Blandin, ^{etal}	1508	908	67,500 ⁰⁰	Nampshire Mills Lot 44 Lacomis Dr.
2512 July 28, 1980	"	"	"	"	N. J. Chasing, ^{etal}	1508	942	45,200 ⁰⁰	Sec. I Lot 35 Windsor Oaks
2512 July 28, 1980	"	"	"	"	N. J. Chasing, ^{etal}	1508	952	45,200 ⁰⁰	Sec. 1 Lot 4 Windsor Oaks
2511 July 28, 1980	"	"	"	"	Robert D. Perkins, ^{etal}	1508	971	51,750 ⁰⁰	Lot 10 Ben St. M ^c Daniel
2539 July 28, 1980	"	"	"	"	William L. Gordon, ^{etal}	1508	975	51,750 ⁰⁰	Lot 102 Old Luthersford
2600 July 29, 1980	"	"	"	"	Jon W. McCarty	1509	10	44,500 ⁰⁰	Heritage Lakes Lot 87 Horness Trail
2600 July 29, 1980	"	"	"	"	Bena M. Davis	1509	38	30,000 ⁰⁰	Que. St. lots 24125 M ^c Daniel
2460 July 28, 1980	"	"	"	"	Raeferd L. Wideman, ^{etal}	Deed Book 1129	946		Real Prop. Agree.

INDIRECT or MORTGAGEE Index to Real Estate Mortgages — Greenville County, S. C.

11-C

KEYS PRINTING COMPANY, GREENVILLE, S. C.

Open at Proper Tab according to First Letter or Letters of Name and refer to Buff Sub-Index sheet for page reference.

()

FILE NUMBER DATE OF RECORD	MORTGAGEES FAMILY NAMES	GIVEN NAMES ABCDEFGHIJ	GIVEN NAMES KLMNOP	GIVEN NAMES QRSTUVWXYZ	MORTGAGORS	BOOK	PAGE	Amount	BRIEF DESCRIPTION, LOCATION, ETC. (Not Warranted)
2681 July 30, 1980	First	Federal S	& L Assn.		Fred Thomas	1509	118	7,500 ^{.00}	Lot, Lyons ct.
2681 July 30, 1980	"	"	"		James K. Martin	1509	122	4,000 ^{.00}	Lot, Brushy creek rd.
2680 July 30, 1980	"	"	"		Ashvill N. Duffield	1509	126	22,200 ^{.00}	N.P.R. Unit 17 Balfer ct. common.
2697 July 30, 1980	"	"	"		Thomas W. Maxler, et al	1509	149	30,500 ^{.00}	Lot 4 Summit Dr.
2723 July 30, 1980	"	"	"		Charles M. Melnutt	1509	182	70,550 ^{.00}	Sec. 3 Pt. 2 Lot 9 Kettle creek
2726 July 30, 1980	"	"	"		Douglas D. Cook, et al	1509	189	66,400 ^{.00}	Sec. III Pt. II Lot 2 Kettle creek
2822 July 31, 1980	"	"	"		Lester A. Bollen, et al	1509	253	77,950 ^{.00}	Camelot Lot 29 Laurel Dr.
2893 July 31, 1980	"	"	"		Bill A. Jones, et al	1509	266	68,800 ^{.00}	terrace, Puenger Pl. sec. 12 Lot 257 Hedgewood
2895 July 31, 1980	"	"	"		Mark S. Jayson, et al	1509	285	46,550 ^{.00}	Saluda Lot 87 Lakewood on the
2887 July 31, 1980	"	"	"		Warren C. Guilmer	1509	310	49,000 ^{.00}	Mountainbrook Lot 12 Eagle Ridge Lane
2961 July 31, 1980	"	"	"		David P. Le Bel, et al	1509	324	50,550 ^{.00}	aces, sec. II Lot 5 Pt. lot 6 colonial.
2900 July 31, 1980	"	"	"		Robert D. Garrett	1509	332	66,800 ^{.00}	Heritage Glen, sec. 1 Lot 7 Brown Dr.
2904 July 31, 1980	"	"	"		Carol L. Clary	1509	344	48,000 ^{.00}	Spruce Gpts. sec. A Lot 98 Linlithgow rd.
2931 July 31, 1980	"	"	"		Annie J. Charamand	1509	369	16,000 ^{.00}	Heritage Hills Lot 82 Butler sprg. rd.
2932 July 31, 1980	"	"	"		John L. Watson	1509	392	37,000 ^{.00}	View Dr. Lot Pine Knoll 1/2 high.
3018 aug. 1, 1980	"	"	"		Russell J. McKinnon, et al	1509	432	30,000 ^{.00}	Sugar creek Lot 119 Sun meadow rd.

INDIRECT or MORTGAGEE Index to Real Estate Mortgages — Greenville County, S. C.

KEYS PRINTING COMPANY, GREENVILLE, S. C.

Open at Proper Tab according to First Letter or Letters of Name and refer to Buff Sub-Index sheet for page reference.

FILE NUMBER DATE OF RECORD	MORTGAGEES FAMILY NAMES	GIVEN NAMES ABCDEFGHIJ	GIVEN NAMES KLMNO	GIVEN NAMES PQRSTUVWXYZ	MORTGAGORS	BOOK	PAGE	Amount	BRIEF DESCRIPTION, LOCATION, ETC. (Not Warranted)
3020 aug. 1, 1980	First	Federal S	& L Assn.		Gerald G. Diehl	1509	444	65,700 ⁰⁰	N.P.R. Unit 174 Inglewood
3032 aug. 1, 1980	"	"	"		Marshall A. Lavin, Jr.	1509	460	50,000 ⁰⁰	Heritage Hill Lot 15 Butler App. Rd.
3025 aug. 1, 1980	"	"	"		James O. Tomberlin	1509	480	30,000 ⁰⁰	Lot, Moody Co.
3052 aug. 1, 1980	"	"	"		William Dover Putnam	1509	532	33,100 ⁰⁰	Lot 12 Phillips Lane
3131 aug. 1, 1980	"	"	"		Robert N. Maddy, Jr.	1509	598	46,300 ⁰⁰	Nampankie Hills, Sec. II Lot 55 Nampankie Dr.
3051 aug. 1, 1980	"	"	"		Fredy N. Muller, Jr.	1509	564	65,000 ⁰⁰	The Summit Lot 8 Altamont Rd.
3181 aug. 1, 1980	"	"	"		Joseph Dennis Bishop	1509	609	7,000 ⁰⁰	Lot 12 - B. New - Mt. Rd.
2844 July 31, 1980	"			<i>Cancelled</i> Donnie S. Sanderley 7-23-91 # 31,897 St. Pl. 195-1090	Lallye C. Smith et al	1130	106		Real Prop. Agree.
2844 July 31, 1980	"			<i>Cancelled</i> Donnie S. Sanderley 5-2-83 # 28730 det Pl. 800-950	Louise M. Hugghey	1130	107		Real Prop. Agree.
3154 aug. 4, 1980	"	"	"		aaron Kelly, Jr.	1509	636	52,000 ⁰⁰	Lot 2 Holcombe Rd., Haw. St.
3186 aug. 4, 1980	"	"	"		Timothy A. Strain	1509	646	48,500 ⁰⁰	Lot 35 Carter's Home
3198 aug. 4, 1980	"	"	"		alton J. Painter	1509	662	50,850 ⁰⁰	N.P.R. Unit 3 villas on the Green
3198 aug. 4, 1980	"	"	"		June L. Brooks	1509	666	40,500 ⁰⁰	N.P.R. Unit 1 villas on the Green
3227 aug. 4, 1980	"	"	"		Donald E. Baly, Sr.	1509	695	64,000 ⁰⁰	Sec. 4 Lot 106 Brookside
3227 aug. 4, 1980	"	"	"		Donald E. Baly, Sr.	1509	699	64,000 ⁰⁰	Sec. 4 Lot 119 Brookside
3227 aug. 4, 1980	"	"	"		Donald E. Baly, Sr.	1509	703	64,000 ⁰⁰	Sec. IV Lot 107 Brookside

INDIRECT or MORTGAGEE Index to Real Estate Mortgages — Greenville County, S. C.

11-D
()

KEYS PRINTING COMPANY, GREENVILLE, S. C.

Open at Proper Tab according to First Letter or Letters of Name and refer to Buff Sub-Index sheet for page reference.

FILE NUMBER DATE OF RECORD	MORTGAGEES FAMILY NAMES	GIVEN NAMES ABCDEFGH	GIVEN NAMES IJKLMNO	GIVEN NAMES PQRSTUVWXYZ	MORTGAGORS	BOOK	PAGE	Amount	BRIEF DESCRIPTION, LOCATION, ETC. (Not Warranted)
3256 aug. 4, 1980	First	Federal S	& L Assn.		<i>etal</i> Richard L. Lechtenheger	1509	707	44,000	Edwards Forest Lot 50 Edwards Rd.,
3254 aug. 4, 1980	"	"	"		Lennie J. Phillips <i>etal</i>	1509	720	14,950	1.26 ac. Dublin St. Fairheights
3304 aug. 4, 1980	"	"	"		<i>all in fact for married J. Boyer</i> Billy B. Boyer, <i>etal</i>	1509	778	12,800	Lot 5 Cumberland ave., Dereger Rd. Land Co. Inc.
3152 Aug 4, 1980	"	"	"			1509	839		Release lots 222, 223 & 224 Dereger Pl. Sec 11 - for mtg see Rem Bk. 1424 pg. 798 & 1445 pg. 387
3521 aug. 6, 1980	"	"	"		Janice L. Scheffer <i>etal</i>	1510	09	30,400	H.P.R. Unit 5 - M Town Park & Hill
3524 aug. 6, 1980	"	"	"		George P. Apperson <i>etal</i>	1510	27	42,000	H.P.R. Unit 22 Brentwood
3493 aug. 6, 1980	"	"	"		Norace E. Clinard II	1510	80	6,800	Northwood Lot 50 Parkwood ave.
3551 Aug 6, 1980	"	"	"		<i>a.s.c. Ltd. - Pk.</i> Pebbleport Ltd.	1510	89		Release lot 9 Pebble Creek Ph. II Sec 3 for mtg. see Rem Bk. 1407 pg. 487 - Bk. 1466 pg. 95 & re-record 1467 pg. 411 Bk. 1467 pg. 415 and Bk. 1409 pg. 505
3551 Aug 6, 1980	"	"	"		<i>a.s.c. Ltd. - Pk.</i> Pebbleport Ltd.	1510	90		Release lot 9 Pebble Creek Ph. II Sec 3 for mtg. see Rem Bk. 1487 pg. 520 & pg. 525, Bk. 1494 pg. 852 & Bk. 1494 pg. 847
3551 Aug 6, 1980	"	"	"		Pebbleport Ltd.	1510	92		Release lot 2 Pebble Creek Ph. II Sec 3 for mtg. see Rem Bk. 1427 pg. 520 & 525 1494 pg. 852 & 847. re-record 1491 pg 28

INDIRECT or MORTGAGEE Index to Real Estate Mortgages — Greenville County, S. C.

KEYS PRINTING COMPANY, GREENVILLE, S. C.

Open at Proper Tab according to First Letter or Letters of Name and refer to Buff Sub-Index sheet for page reference.

FILE NUMBER DATE OF RECORD	MORTGAGEES FAMILY NAMES	GIVEN NAMES ABCDEFGH	GIVEN NAMES IJKLMNO	GIVEN NAMES PQRSTUVWXYZ	MORTGAGORS	BOOK	PAGE	Amount	BRIEF DESCRIPTION, LOCATION, ETC. (Not Warranted)
3551 Aug 6, 1980	First	Federal S	& L	Assn.	Reliance Ltd.	1510	91		Release lot 2 Rabbit Creek V.H. Sec. II for entry see Rem Ch. 1409 pp. 497 & So. 5 Ch. 1466 pp. 95, 1467 pp. 415 and no record Ch. 1467 pp. 411
"	"	"	"	"	"	1510	91		
"	"	"	"	"	"	1510	91		
3578 Aug 7, 1980	"	"	"	"	Ellen S. Sanders	1510	105	41,600	N.P.R. Unit 21 Sweetwood
3601 Aug 7, 1980	"	"	"	"	Cynthia Joyce Fiabe	1510	118	32,000	Lot 68 E. North St. Holly Sp.
3645 Aug 7, 1980	"	"	"	"	Dary K. Kelley, Trustee	1510	147	52,000	Lot 12 & Pt. lot 11
3680 Aug 7, 1980	"	"	"	"	Thomas John Gilmore	1510	167	47,950	Lot 8 Pinecrest Dr.
3710 Aug 7, 1980	"	"	"	"	J. David Dunsen, Trustee	1510	174	67,950	Lot 10 Rustic Est.
3723 Aug 7, 1980	"	"	"	"	Bobly J. Stator, Trustee	1510	201	25,000	Chick Sp. H. Lot 23 Partridge Dr.
3913 Aug 8, 1980	"	"	"	"	Avenger Rd Land Co.	1510	470		for entry see Rem Ch. 1424 pp. 798 Release lot 257 Avenger Pl. Sec. 12
3741 Aug 8, 1980	"	"	"	"	Margaret B. Tolison	1510	250	31,000	Ridge Lot 16 Brushy Hill
3795 Aug 8, 1980	"	"	"	"	Robert D. Shaw, Trustee	1510	281	40,000	Lake Hots. Sec. 4 Lots 112 Oakford and, Stone
3766 Aug 8, 1980	"	"	"	"	George S. Spelman, Jr.	1510	292	60,000	Avenger Pl. Sec. II Lot 202 Hudson Farm Rd.
3798 Aug 8, 1980	"	"	"	"	John Macrae	1510	312	58,400	N. P. R. Unit 4 Villas on the Green
3795 Aug 8, 1980	"	"	"	"	Robert B. Vaughn, Trustee	1510	318	250,000	3 Tracts Luthersburg Rd.
3795 Aug 8, 1980	"	"	"	"	Robert B. Vaughn, Trustee	1510	327	230,000	3 Tracts Luthersburg Rd.

INDIRECT or MORTGAGEE Index to Real Estate Mortgages — Greenville County, S. C.

11-E
()


KEYS PRINTING COMPANY, GREENVILLE, S. C.

☞ Open at Proper Tab according to First Letter or Letters of Name and refer to Buff Sub-Index sheet for page reference.

FILE NUMBER	MORTGAGEES	GIVEN NAMES	GIVEN NAMES	GIVEN NAMES	MORTGAGORS	BOOK	PAGE	Amount	BRIEF DESCRIPTION, LOCATION, ETC.
DATE OF RECORD	FAMILY NAMES	ABCDEF GH	IJKLMNO	PQRSTU VWXYZ				(Not Warranted)	
3850 Aug 8, 1980	First	Federal S	& L Assn.		<i>me.</i> Sunbelt Properties,	1510	360	45,000	Lot 2 Becky-Don Dr. Forest
3850 Aug 8, 1980	"	"	"		James A. Arnold, <i>etc</i>	1510	364	64,950	Lot 165 Pine Brook
3654 Aug 7, 1980	"	"	"		Fred L. Amador, <i>etc</i>	1130	653		300 mtg. see REM Bk. 1365 pg. 962 Release pt lot 11 Holly Spg. Maule
3932 Aug 11, 1980	"	"	"		Reginald E. Burdick, <i>etc</i>	1510	501	38,500	Paints North Lot 26 Farmview Rd.
3950 Aug 11, 1980	"	"	"		Michael J. Galloway, <i>etc</i>	1510	515	55,600	Hwy. Sec. 5 Lot 19 Finley Ct. Knollwood
3957 Aug 11, 1980	"	"	"		George M. Boyd, <i>etc</i>	1510	521	50,000	Coach Hills Lot 126 Fieldstone Pl.
3763 Aug 11, 1980	"	"	"		Sheila M. Eisenman, <i>etc</i>	1510	527	37,500	Brookwood Forest, Sec II Lot 9 Charming Cross Rd.
4017 Aug 11, 1980	"	"	"		Louise H. Littlejohn, <i>etc</i>	1510	559	31,700	Lane) 14.28 acs. Hwy. 316 Emily
4015 Aug 11, 1980	"	"	"		Robert A. Norman, <i>etc</i>	1510	570	77,000	map 1, sec. 2 Lot 508 Sugar creek
4203 Aug 12, 1980	"	"	"		Devergen Rd. Land Co. <i>a pts.</i>	1510	825		300 mtg. see REM Bk. 1424 pg. 798 Release lot 206 Devergen Pl sec II
4202 Aug 12, 1980	"	"	"		" " " <i>a pts.</i>	1510	825		& Bk. 1445 pg. 387
4202 Aug 12, 1980	"	"	"		Devergen Rd. Land Co. <i>a pts.</i>	1510	826		Release lot 220 Devergen Pl. sec II
4084 Aug 12, 1980	"	"	"		Jeffrey R. Kallgren, <i>etc</i>	1510	672	42,000	300 mtg. see REM Bk. 1424 pg. 798 & Bk. 1445 pg. 387 Brentwood, Sec. IV
4085 Aug 12, 1980	"	"	"		Elizabeth Anne C. <i>monas</i>	1510	676	30,000	Lot 183 ment Dr. 1.67 acs. Ramsgate
4100 Aug 12, 1980	"	"	"		Donald J. Martin, <i>etc</i>	1510	683	12,000	Mauldin Lot 17 Burdett Esta.

INDIRECT or MORTGAGEE Index to Real Estate Mortgages — Greenville County, S. C.

KEYS PRINTING COMPANY, GREENVILLE, S. C.


 Open at Proper Tab according to First Letter or Letters of Name and refer to Buff Sub-Index sheet for page reference.

FILE NUMBER	MORTGAGEES FAMILY NAMES	GIVEN NAMES ABCDEFGHIJ	GIVEN NAMES JKLMNO	GIVEN NAMES PQRSTUVWXYZ	MORTGAGORS	BOOK	PAGE	Amount	BRIEF DESCRIPTION, LOCATION, ETC. (Not Warranted)
4099 aug. 12, 1980	First	Federal S	& L Assn.		Dean McAlister, <i>etal</i>	1510	687	6,200 ^{.00}	Mauldin Lot 2 Parsons and.
4107 aug. 12, 1980	"	"	"		John A. Balen, <i>inc.</i>	1510	691	67,200 ^{.00}	Dunwoody Pl. Sec. II Lot 216 Hudson Farm Rd.
4106 aug. 12, 1980	"	"	"		Lanford R. Kirkus, <i>etal</i>	1510	701	63,000 ^{.00}	Ridge beside creek Lot 2 Kindlin way, Fox
4148 aug. 12, 1980	"	"	"		Don D. Collins, <i>etal</i>	1510	738	30,000 ^{.00}	Lot 3 alpine way
4166 aug. 12, 1980	"	"	"		Willson J. Mikulich, <i>etal</i>	1510	749	50,000 ^{.00}	Way for Run, Sec. 2 Lot 137 Huntley Castle Ct.
4175 aug. 12, 1980	"	"	"		alan a. Duke	1510	774	34,350 ^{.00}	Dr. Westwood, sec. E Sville, Austin St Lot 442 Popewood Rd. +agewood
4191 aug. 12, 1980	"	"	"		Aumbert Prosser, <i>inc.</i>	1510	783	44,800 ^{.00}	Bushy cress ridge Lot 75 Bushy cress ridge
4206 aug. 13, 1980	"	"	"		William D. Jones, <i>etal</i>	1510	827	72,000 ^{.00}	Bethel Mt. Lot 4 Bethel Rd.
4207 aug. 13, 1980	"	"	"		John J. Hilton, <i>III</i>	1510	833	24,650 ^{.00}	Sec. 1 Lot 70 Selham woods
4225 aug. 13, 1980	"	"	"		John P. Panara	1510	856	50,000 ^{.00}	N. P. C. unit 2 villas on the stream
4218 aug. 13, 1980	"	"	"		Thomas C. Brewer, <i>inc.</i>	1510	862	99,400 ^{.00}	Pl. lot 7
4300 aug. 13, 1980	"	"	"		D. Lawrence Stary, <i>etal</i>	1510	895	13,100 ^{.00}	South St. Lot Davis Rd.
4310 aug. 13, 1980	"	"	"		D. Stephen Egan, <i>etal</i>	1510	901	66,700 ^{.00}	Dunwoody Pl. Sec. II Lot 226 Ardella Cree Ct.
4357 aug. 13, 1980	"	"	"		Charles J. Manteloring, <i>etal</i>	1510	922	48,000 ^{.00}	Neathwicks Lot 31 Canterbury Rd.
4359 aug. 13, 1980	"	"	"		Nenna D. Howard	1510	928	54,400 ^{.00}	Lot 152 Canebroke II
4305 aug. 13, 1980	"	"	"		Ralph A. Crawley	1510	936	43,200 ^{.00}	cedar terrace Lot 28 R/W Linhurst Dr.

INDIRECT or MORTGAGEE Index to Real Estate Mortgages — Greenville County, S. C.

11-F

KEYS PRINTING COMPANY, GREENVILLE, S. C.

Open at Proper Tab according to First Letter or Letters of Name and refer to Buff Sub-Index sheet for page reference.

()

FILE NUMBER DATE OF RECORD	MORTGAGEES FAMILY NAMES	GIVEN NAMES ABCDEFGH	GIVEN NAMES IJKLMNO	GIVEN NAMES PQRSTUVWXYZ	MORTGAGORS	BOOK	PAGE	Amount	BRIEF DESCRIPTION, LOCATION, ETC. (Not Warranted)	
4355 aug. 13, 1980	First	Federal S	& L Assn.		Earl J. Smith, et al	1510	955	65,000 ^{.00}	Sec. V Satony Woods Lot 264 Riviera Dr.,	
4365 aug. 13, 1980	"	"	"	"	Wilcox, Inc.	1510	964	71,600 ^{.00}	Oakfern, Sgc. 2 Lot 28 Oakfern Dr.,	
4361 aug. 13, 1980	"	"	"	"	Aron Garrison, et al	1511	17	1,500 ^{.00}	Pine Hill Village Lot 55 Cashmere Dr.,	
4417 aug. 14, 1980	"	"	"	"	Wayne D. Wheeler, et al	1511	42	20,000 ^{.00}	Rebble cee. Sh. I Lot 57 Sassafras Dr.,	
4499 aug. 14, 1980	"	"	"	"	Billy R. Mahoney, et al	1511	85	9,000 ^{.00}	Lot 6 Cunningham Rd.	
4499 aug. 14, 1980	"	"	"	"	Clarence D. Freeman et al	1511	89	15,000 ^{.00}	25 acs., less Pt. Stoneage Ct. Sugar cee. sec	
4477 aug. 14, 1980	"	"	"	"	Robert S. Santanello Sgt BK 140-1207	1511	93	10,000 ^{.00}	Lot 286 Stoneage Rd. 7	
4348 aug. 13, 1980	"	Dannie S. Sankarley 5-3-83 # 27427			Lewis D. Switzer, et al	Deed Book	1131	163		Real Prop. Agre.
4349 aug. 13, 1980	"	Dannie S. Sankarley 7-28-82 # 2204 Sat BK 77-1258			Daniel J. Barber, et al	Deed Book	1131	164		Real Prop. Agre.
4528 aug. 15, 1980	"	"	"	"	James N. Lockamy, Jr.	1511	185	66,000 ^{.00}	sec. 1 Lot 136 Brookfield East	
4539 aug. 15, 1980	"	"	"	"	Paul A. Richter, et al	1511	189	35,900 ^{.00}	austin sp. S'ville Lot 38 Brookmere Rd.	
4546 aug. 15, 1980	"	"	"	"	James J. Lee, et al	1511	195	29,700 ^{.00}	Lot 79 augusta avee	
4550 aug. 15, 1980	"	"	"	"	David P. Larson, et al	1511	208	37,500 ^{.00}	Forest, sec. 1 Lot 29 Gond St. Brookwood	
4607 aug. 15, 1980	"	"	"	"	John G. Matthews, et al	1511	240	72,000 ^{.00}	Forester work, sec. 7 Lot 114 Honey cee. Dr.,	
4638 aug. 15, 1980	"	"	"	"	Steven J. Baker, et al	1511	248	52,753 ^{.00}	Windsor cee., sec. 2 Lot 27 Buckingham way	
4648 aug. 15, 1980	"	"	"	"	R.D. Mitchell, et al	1511	259	30,000 ^{.00}	Rebble cee. Sh. I Lot 42 Sassafras Dr.	

INDIRECT or MORTGAGEE Index to Real Estate Mortgages — Greenville County, S. C.

KEYS PRINTING COMPANY, GREENVILLE, S. C.

Open at Proper Tab according to First Letter or Letters of Name and refer to Buff Sub-Index sheet for page reference.

FILE NUMBER DATE OF RECORD	MORTGAGEES FAMILY NAMES	GIVEN NAMES ABCDEFGHIJ	GIVEN NAMES JKLMNO	GIVEN NAMES PQRSTUVWXYZ	MORTGAGORS	BOOK	PAGE	Amount	BRIEF DESCRIPTION, LOCATION, ETC. (Not Warranted)
4653 aug. 15, 1980	First	Federal S	& L Assn.		^{star} Timothy M. Dorgan	1511	267	69,550 ^{.00}	Apple Creek sec. 11 Lot 9 Apple Creek way
4678 aug. 15, 1980	"	"	"	"	^{star} Norman M. Sauria	1511	281	39,500 ^{.00}	Sugar creek sec. 1 Lot 150 Sugar Lake Ct.
4656 aug. 15, 1980	"	"	"	"	^{star} R. Stewart Vaughn	1511	301	50,750 ^{.00}	Palmetto Point, sec. 11 Lot 92 Hunter's Trail
4696 aug. 15, 1980	"	"	"	"	Aloy C. Johnson	1511	330	18,500 ^{.00}	Lot 4 Cary St.
4695 aug. 15, 1980	"	"	"	"	John L. King	1511	334	30,000 ^{.00}	Central Ave. Lot 52 1/2 St. lot 31
4694 aug. 15, 1980	"	"	"	"	^{Whitely star} David M. Sinalay	1511	343	47,000 ^{.00}	Sugar creek, sec. 2 Lot 322 Woody Creek Rd.
4691 aug. 15, 1980	"	"	"	"	^{star} Jackson R. Carpenter	1511	349	50,000 ^{.00}	Baldwood Lot 19 Baldwood Dr.
4714 aug. 15, 1980	"	"	"	"	^{star} Dale W. Scott	1511	359	42,000 ^{.00}	Sec. 11 Lot 133 Bentwood
4722 aug. 15, 1980	"	"	"	"	^{star} Richard E. Lander	1511	377	75,000 ^{.00}	Dewinger Pl., sec. 11 Lot 207 Hudson Farm Rd.
4716 aug. 15, 1980	"	"	"	"	Frank Steven Patton	1511	383	46,000 ^{.00}	Lot 5 Blackberry Ct.
4860 aug. 18, 1980	"	"	"	"	Academy Rental Co.	1511	628		34 mtg. see Rem Bd. 1501 pg. 582 Release lot 1 Blackberry Ct.
4860 aug. 18, 1980	"	"	"	"	Academy Rental Co.	1511	629		34 mtg. see Rem Bd. 1501 pg. 588 Release lot 5 Blackberry Ct.
4859 aug. 18, 1980	"	"	"	"	Dewinger Road Land Co.	1511	630		Release lot 227 Dewinger Pl. sec. 11 for mtg. see Rem Bd. 1424 pg. 798
"	"	"	"	"	" " " "	1511	630		* By 1445 pg. 387
4857 aug. 18, 1980	"	"	"	"	^{star} Charles Ronald Poole	1511	552	42,150 ^{.00}	Shoals Rd. Lot, on Hillier Dr. + Log
4905 aug. 17, 1980	"	"	"	"	^{star} Barry J. Sims	1511	571	54,000 ^{.00}	Sugar creek, sec. 2 Lot 415 Woody Creek Rd.

INDIRECT or MORTGAGEE Index to Real Estate Mortgages — Greenville County, S. C.

11-6

KEYS PRINTING COMPANY, GREENVILLE, S. C.

Open at Proper Tab according to First Letter or Letters of Name and refer to Buff Sub-Index sheet for page reference.

()

FILE NUMBER	DATE OF RECORD	MORTGAGEES FAMILY NAMES	GIVEN NAMES ABCDEFGHIJ	GIVEN NAMES JKLMNO	GIVEN NAMES PQRSTUVWXYZ	MORTGAGORS	BOOK	PAGE	Amount	BRIEF DESCRIPTION, LOCATION, ETC. (Not Warranted)
	4816 aug. 18, 1980	First	Federal S	& L Assn.		Paul R. Jantz, et al	1511	527	28,900 ^{.00}	Louis Hts. Lot 61 Pisgah Dr., Oak Forest
	4813 aug. 18, 1980	"	"	"		Felton B. Cox, et al	1511	523	51,000 ^{.00}	Lot 5 Oak Forest Dr., Sec. 11
	4759 aug. 18, 1980	"	"	"		David L. Singleton, et al	1511	508	65,350 ^{.00}	Lot 227 Dwyer Pl.
	4761 aug. 18, 1980	"	"	"		Nikolaos Katsimarian	1511	494	39,000 ^{.00}	Sec. 2 Lot 143 Berea street
	4755 aug. 18, 1980	"	"	"		Lester N. Elkins, et al	1511	433	39,900 ^{.00}	Shenwood Forest Lot 13 Le Grand Blvd.
	4967 aug. 19, 1980	"	"	"		George S. Demas, et al	1511	692	41,450 ^{.00}	Lots 100 & 101 Westcliffe
	4968 aug. 19, 1980	"	"	"		Jerry K. Shelton, et al	1511	696	37,500 ^{.00}	Dals. N. P. R. III. Unit 10-A Wildaire, merry
	5054 aug. 19, 1980	"	"	"		Kamal Armary	1511	751	50,000 ^{.00}	Forester woods, Sec. 7 Lot 118 Stony creek Dr.
	5050 aug. 19, 1980	"	"	"		Abhilepat Ltd.	1511	755	3,525,100 ^{.00}	M. II Lot 13 Abble creek
	5051 aug. 19, 1980	"	"	"		Stephen J. Delosch, et al	1511	760	7,000 ^{.00}	Austin St. Lots W. Golden Strip Dr.
	5052 aug. 19, 1980	"	"	"		Lawson N. Ballard, et al	1511	778	40,000 ^{.00}	Willowess Lane, Greenville Lot 801 Pt. lot 77
	4986 aug. 19, 1980	"	"	"		Kenneth N. Boguelli, et al	1511	791	9,500 ^{.00}	Lot 70 E. Dicator, St.
	4984 aug. 19, 1980	"	"	"		Marion A. Cox, et al	1511	795	5,000 ^{.00}	Shoals Pl. Tract 3 Fairview - Fork
	5077 aug. 20, 1980	"	"	"		Billy B. Boyer, et al	1511	843	23,000 ^{.00}	Sec. 1 Lot 74 Sunny Slopes
	5098 aug. 20, 1980	"	"	"		Michell Early, et al	1511	854	63,800 ^{.00}	Abble creek, Sec. II, M. IV Lot 57 Pine View Terrace
	5099 aug. 20, 1980	"	"	"		Narald Bangstad, et al	1511	862	50,000 ^{.00}	Tract 10

INDIRECT or MORTGAGEE Index to Real Estate Mortgages — Greenville County, S. C.

KEYS PRINTING COMPANY, GREENVILLE, S. C.

Open at Proper Tab according to First Letter or Letters of Name and refer to Buff Sub-Index sheet for page reference.

FILE NUMBER DATE OF RECORD	MORTGAGEES FAMILY NAMES	GIVEN NAMES ABCDEFGHIJ	GIVEN NAMES JKLMNO	GIVEN NAMES PQRSTUVWXYZ	MORTGAGORS	BOOK	PAGE	Amount	BRIEF DESCRIPTION, LOCATION, ETC. (Not Warranted)
5135 aug 20, 1980	First	Federal S & L Assn.			Lance S. Frankham ^{etal}	1511	885	.00 77,600	+ meadow creek, sugar creek, sec. 1 Lot 158 Cor. Stone Ridge Rd. Date N.P.R.
5170 aug 20, 1980	"	"	"	"	Craig N. Stewart, ^{etal}	1511	893	.00 31,600	Unit 16 A Wildcane - merry Date N.P.R.
5170 aug 20, 1980	"	"	"	"	Craig N. Stewart, ^{etal}	1511	897	.00 31,600	Unit 40 A Wildcane merry Date N.P.R.
5169 aug 20, 1980	"	"	"	"	George R. Knight, ^{etal}	1511	901	.00 32,700	Lot, Winton St. Ext. College Hpts.
5171 aug 20, 1980	"	"	"	"	Nancy Richard ^{etal}	1511	900	.00 4,000	Lot 83 Chiffon Dr.
5171 aug 20, 1980	"	"	"	"	Erla A. Taylor Jr. ^{etal}	1511	904	.00 12,000	Lot, Del Norte Rd.
4851 Aug 19, 1980	"	^{Cancelled} Dannie S. Lankenshaw RMSC	10-7-82 #	8535 Sat Bk.	Larry E. McCauley, ^{etal}	Deed Book			Real Prop. Agre.
4851 Aug 19, 1980	"	Dannie S. Lankenshaw RMSC	12-22-80 #	18415 Sat Bk.	Dennis J. Yusi, ^{etal}	Deed Book			Real Prop. Agre.
5222 aug 24, 1980	"	"	"	"	Bumell Le Roy albers ^{etal}	1511	989	.00 64,350	Sec. 2 Lot 201 Devenger Rd.
5227 aug 24, 1980	"	"	"	"	Hatewood Alder's Inc. ^{etal}	1512	3	.00 58,350	Hallamore Ct. Heritage Lakes Lot 106 Cor. Percheron Path +
5227 aug 24, 1980	"	"	"	"	Hatewood Alder's Inc. ^{etal}	1512	9	.00 49,200	Horse Run Heritage Lakes Lot 89 Harness Trail + Black Devenger Rd.
5240 aug 21, 1980	"	"	"	"	William E. Rettew, II ^{etal}	1512	26	.00 3,150	Lot 102 Longstreet Dr., Montclair, sec. 5
5235 aug 21, 1980	"	"	"	"	Burns Const. Co., ^{etal}	1512	34	.00 43,600	Lot 126 Danbury Lane Done see 7
5275 aug 21, 1980	"	"	"	"	Jeffrey L. Handell, ^{etal}	1512	47	.00 61,000	Lot 79 Done see 22.
5277 aug 21, 1980	"	"	"	"	Wanda J. Anthony ^{etal}	1512	82	.00 30,000	Hills, sec. 1 + 2 Lot 198 Mrs. Dr. Western
5334 aug 21, 1980	"	"	"	"	Paul E. Wilburn, III ^{etal}	1512	124	.00 39,950	James Bldg. sec. 11 Lot 111 Linnea Rd.

INDIRECT or MORTGAGEE Index to Real Estate Mortgages — Greenville County, S. C.

KEYS PRINTING COMPANY, GREENVILLE, S. C.

☞ Open at Proper Tab according to First Letter or Letters of Name and refer to Buff Sub-Index sheet for page reference.

11-14
()

FILE NUMBER DATE OF RECORD	MORTGAGEES FAMILY NAMES	GIVEN NAMES ABCDEFGHIJ	GIVEN NAMES KLMNOP	GIVEN NAMES QRSTUVWXYZ	MORTGAGORS	BOOK	PAGE	Amount	BRIEF DESCRIPTION, LOCATION, ETC. (Not Warranted)	
5358 Aug. 21, 1980	First	Federal S	& L Assn.		Robert E. McClay, et al	1512	143	67,650 ^{.00}	Cunningham acres sec. 4 Lot 5 Cunningham Ct.	
4980 Aug. 19, 1980	"	"	"	"	John H. Brandon, et al	Dead Book	1131	559		Real Prop. Agre. Sec. 12
5417 Aug. 22, 1980	"	"	"	"	William E. Turner, III	1512	184	49,000 ^{.00}	Lot 264 Duenger Pl.	
5417 Aug. 22, 1980	"	"	"	"	Stanley J. Cooke	1512	188	50,000 ^{.00}	Sec. 5 Lot 131 Duenger Pl.	
5411 Aug. 22, 1980	"	"	"	"	Ronald E. Owenby, et al	1512	201	67,900 ^{.00}	Kallingswood Pt. Williams tract #2 Lot 38 Cor. Hally Rd. &	
5405 Aug. 22, 1980	"	"	"	"	Joseph A. Cunningham, et al	1512	217	50,000 ^{.00}	White Oak Hills, Pt. II - A Lot 14 Soluda Lake Rd.	
5422 Aug. 22, 1980	"	"	"	"	Robert M. Brantley, Jr.	1512	223	67,200 ^{.00}	Lot Oakfern Dr.	
5420 Aug. 22, 1980	"	"	"	"	Charles Robert Blankenship, et al	1512	213	55,000 ^{.00}	Abuliacb, Pt. I Lot 136 Hopkin John Lane	
5467 Aug. 22, 1980	"	"	"	"	Charles B. Madden, III	1512	238	50,300 ^{.00}	Lot 61 Conhriake T	
5466 Aug. 22, 1980	"	"	"	"	Narry D. Jennick, et al	1512	242	150,000 ^{.00}	Lot, Hwy. 29	
5472 Aug. 22, 1980	"	"	"	"	James L. Buchanan	1512	258	40,000 ^{.00}	Sec. III Lot 35 Applefoot	
5467 Aug. 22, 1980	"	"	"	"	James Edward Long	1512	270	45,250 ^{.00}	Lot 1	
5477 Aug. 22, 1980	"	"	"	"	L. Carrell Atkins, et al	1512	286	28,500 ^{.00}	McCullough Hgts. Lot 10 Franklin Rd.	
5494 Aug. 22, 1980	"	"	"	"	Bill Earl Stockton, et al	1512	297	28,000 ^{.00}	25 Franklin St. 1 acre Augusta Rd, Hwy.	
5535 Aug. 22, 1980	"	"	"	"	Jerry D. Stancell, et al	1512	310	23,000 ^{.00}	Lot 6 Richardson St.	
5540 Aug. 22, 1980	"	"	"	"	Lollie D. Gibson	1512	313	46,800 ^{.00}	Lot 3 Owens Rd.	

INDIRECT or MORTGAGEE Index to Real Estate Mortgages — Greenville County, S. C.

KEYS PRINTING COMPANY, GREENVILLE, S. C.

Open at Proper Tab according to First Letter or Letters of Name and refer to Buff Sub-Index sheet for page reference.

FILE NUMBER	MORTGAGES FAMILY NAMES	GIVEN NAMES ABCDEFGHIJ	GIVEN NAMES JKLMNO	GIVEN NAMES PQRSTUVWXYZ	MORTGAGORS	BOOK	PAGE	Amount	BRIEF DESCRIPTION, LOCATION, ETC. (Not Warranted)
DATE OF RECORD									
5533 Aug. 22, 1980	First	Federal S	& L Assn.		David W. Batson, <i>etc</i>	1512	323	56,000 ⁰⁰	Mountainbrook Lot 65 Eagle Ridge Lane
5558 Aug. 22, 1980	"	"	"		Deringer Rd. Land Co.	1512	386		Reliance lot 201, Section 11, Sec 11 for mtg. See Lem Pl. 1424 pg. 798 & Bl. 1445 pg. 387
	"	"	"		<i>etc</i>	1512	386		
5568 Aug. 25, 1980	"	"	"		John A. Thompson II	1512	401	26,100 ⁰⁰	
5574 Aug. 25, 1980	"	"	"		James W. Ruth, <i>etc</i>	1512	405	25,550 ⁰⁰	1.75 ac. Thompson Rd. Del Norte East, Sec. III Lot 379 Lakeside Cl., Green, N.Y.R.
5614 Aug. 25, 1980	"	"	"		Thomas H. Scoulon, <i>etc</i>	1512	409	49,200 ⁰⁰	Unit 5-B Villas on the avon Pt.
5651 Aug. 25, 1980	"	"	"		William J. Brown, <i>etc</i>	1512	453	44,000 ⁰⁰	Lot 162 Melrose Lane Lane, Cleveland Forest
5707 Aug. 25, 1980	"	"	"		John Alexander Reynolds, <i>etc</i>	1512	481	47,750 ⁰⁰	Lot 137 1/2 Pl. lot 23, Knollwood Country Club estate.
5737 Aug. 25, 1980	"	"	"		Alton J. Ramsour, <i>etc</i>	1512	425	37,400 ⁰⁰	Lot 145 Meekin Cr., Mutton Place.
5763 Aug. 25, 1980	"	"	"		D. Russell Milligan, <i>etc</i>	1512	512	83,700 ⁰⁰	Lot 2 Country Cl., Brentwood, Sec. 2
5799 Aug. 25, 1981	"	"	"		Peter A. Madalski, <i>etc</i>	1512	517	47,700 ⁰⁰	Lot 66 Brentwoods Way off forest
5709 Aug. 25, 1980	"	"	"		Randall L. Meate, <i>etc</i>	1512	523	35,700 ⁰⁰	Lot 11 Forest Dr., Look
5742 Aug. 25, 1980	"	"	"		Thomas A. Bridger, <i>etc</i>	1512	530	56,000 ⁰⁰	Lot 217 Cambridge Tr.
5742 Aug. 25, 1980	"	"	"		Jimmy M. Bridger, <i>etc</i>	1512	538	57,000 ⁰⁰	Lot 218 Cambridge Tr.
5745 Aug. 25, 1980	"	"	"		James D. Colmer, III	1512	530	57,000 ⁰⁰	Lot 10, Danville Ave.
5740 Aug. 25, 1981	"	"	"		Ray L. Brulanger, <i>etc</i>	1512	553	26,000 ⁰⁰	Lot 54 Palmetto Gardens

INDIRECT or MORTGAGEE Index to Real Estate Mortgages — Greenville County, S. C.

KEYS PRINTING COMPANY, GREENVILLE, S. C.

Open at Proper Tab according to First Letter or Letters of Name and refer to Buff Sub-Index sheet for page reference.

11-I
()

FILE NUMBER DATE OF RECORD	MORTGAGEES FAMILY NAMES	GIVEN NAMES ABCDEFGHIJ	GIVEN NAMES JKLMNO	GIVEN NAMES PQRSTUVWXYZ	MORTGAGORS	BOOK	PAGE	Amount	BRIEF DESCRIPTION, LOCATION, ETC. (Not Warranted)
5781 aug. 26, 1980	First	Federal S	& L Assn.		Madison V. Drake, <i>tr</i>	1512	640	38,000.00	Highland terrace Lot 20 W. Hillcrest Dr.
5802 aug. 26, 1980	"	"	"	"	James N. Simkins, Jr.	1512	658	8,000.00	N. P. R. Unit 18-A Lewis Village
5816 aug. 26, 1980	"	"	"	"	Jeffrey R. Kounally, <i>tr</i>	1512	662	89,600.00	Sugar Creek, Sec. 2 Lot 502 Woody Creek Rd.
5838 aug. 26, 1980	"	"	"	"	Michael Edward Munaf	1512	684	68,000.00	Sec. 2-B Lot 100 Allam woods
5853 aug. 26, 1980	"	"	"	"	M. Allen Clark, <i>tr</i>	1512	670	24,000.00	Chick spr. sp. Lot 7 St. Mark's ch.
5854 aug. 26, 1980	"	"	"	"	John A. Balen, <i>inc.</i>	1512	690	50,800.00	Lot 43 Conlaker I
5858 aug. 26, 1980	"	"	"	"	Robert J. Wade, Jr.	1512	698	75,600.00	See Plant. Ph. III, sec. 1 Lot 86 Woodhill Lane, Holly
5861 aug. 26, 1980	"	"	"	"	Premier Invest. Co. <i>inc.</i>	1512	702	40,000.00	Sec. 2 Lot 7 Homestead acres
5863 aug. 26, 1980	"	"	"	"	Charles H. Dipple, Jr.	1512	722	49,350.00	The meadows, sec. 2 Lot 6 Meadowview Dr.
5863 aug. 26, 1980	"	"	"	"	A. J. Prince Blk's. <i>inc.</i>	1512	726	49,600.00	Oak Hill Pt. II-A Lot 10 Glenhurst Ct., White
5888 aug. 26, 1980	"	"	"	"	A. J. Prince Blk's. <i>inc.</i>	1512	735	64,800.00	Pebble creek, Mt. J Lot 149 Higgins John Lane
5933 aug. 27, 1980	"	"	"	"	George O' Shields Blk's.	1512	741	62,000.00	Knallwood Hgts. Sec. II Lot 32 Anders ave.
5947 aug. 27, 1980	"	"	"	"	Devinger Rd. Land Co. <i>tr</i>	1512	995		Pr. Mtg. Su Rem Bl. 1424 pg 798 Reken Lot 253 Devinger Rd. Sec 12
5943 aug. 27, 1980	"	"	"	"	James E. Bateon, <i>tr</i>	1512	832	7,800.00	Sharp view Lot 11 Jasmine Dr.
5940 aug. 27, 1980	"	"	"	"	George R. Binkeln	1512	836	34,950.00	Lot, Buckhorn ch.
	"	"	"	"	Fred P. Hammond	1512	840	54,400.00	Lot 238 Conlaker II

INDIRECT or MORTGAGEE Index to Real Estate Mortgages — Greenville County, S. C.

KEYS PRINTING COMPANY, GREENVILLE, S. C.

Open at Proper Tab according to First Letter or Letters of Name and refer to Buff Sub-Index sheet for page reference.

FILE NUMBER	MORTGAGEES FAMILY NAMES	GIVEN NAMES ABCDEFGH	GIVEN NAMES IJKLMNO	GIVEN NAMES PQRSTUVWXYZ	MORTGAGORS	BOOK	PAGE	Amount	BRIEF DESCRIPTION, LOCATION, ETC. (Not Warranted)
5985 aug. 27, 1980	First	Federal S	& L Assn.		^{W. Lee} Michael J. Sizemore	1512	851	41,000 ^{.00}	Maywood Ests., sec. 1 Lot 4 Jannet Rd.
5976 aug. 27, 1980	"	"	"		^{W. Lee} Sammy L. Brasheir	1512	857	6,500 ^{.00}	Sec. 12 Lot 244 Pennington Pl.
5976 aug. 27, 1980	"	"	"		^{Inc.} Premier Invest. Co.	1512	863	37,600 ^{.00}	Sec. 2 Lot 8 Homestead acres N. W. P.
6032 aug. 27, 1980	"	"	"		Douglas A. Nelson	1512	888	55,000 ^{.00}	Unit 8 Villas on the Green Coach Hills
6034 aug. 27, 1980	"	"	"		George A. Alyson, ^{W. Lee}	1512	899	58,900 ^{.00}	St. Lot 141 Coach Hills Dr.
6055 aug. 27, 1980	"	"	"		Stephen E. Cooper, ^{W. Lee}	1512	907	36,250 ^{.00}	Lot 267 Cor. Davenport Rd. + Winwood Ct. westward South Sec. 7, 5 miles, Austin Sp.
"	"	"	"		" "	1512	907		
6079 aug. 27, 1980	"	"	"		Ralph Hansson, ^{W. Lee}	1512	929	32,000 ^{.00}	Pleasantdale Lot 13 Pleasantdale Cr.
5983 aug. 27, 1980	"	"	"		William N. Halloway	1512	968	2,300 ^{.00}	Rustic Ests. Lot 14 Water Oak Way
6265 Aug. 28, 1980	"	"	"		Devergen Rd. Land Co.	1513	67		39 mty. du Kern Bk. 1424 Pg. 798 Relian lot 244 Devergen Rd. Sec 12
6116 Aug. 28, 1980	"	"	"		Devergen Rd. Land Co.	1513	313		Relian lot 207 Devergen H. Sec 11 for mty. du Kern Bk. 1424 Pg. 798
"	"	"	"		" " "	1513	313		Lot 1445 Pg. 387
6093 aug. 28, 1980	"	"	"		Duane M. Smyth, ^{W. Lee}	1513	15	47,000 ^{.00}	Randall St. Lot, Cor. Whitehall +
6099 aug. 28, 1980	"	"	"		^{By Linda S. Jarboe} N. S. Jarboe, Jr., ^{W. Lee}	1513	19	47,000 ^{.00}	Canebrake, Sec. 5 Lot 26 Saratoga Dr.
6100 aug. 27, 1980	"	"	"		Walter C. Winiger, ^{W. Lee}	1513	25	59,800 ^{.00}	Phillips Dr. Lot Henderson +
6146 aug. 27, 1980	"	"	"		Wanda B. Nix	1513	40	22,000 ^{.00}	Windsor Pl. Austin Sp. Lot 54 Middleton Lane

INDIRECT or MORTGAGEE Index to Real Estate Mortgages — Greenville County, S. C.

11-J
()

REG. U. S. PAT. OFFICE *Chas. McCatt* County Indexes Since 1888 An Identifying Trade Mark


Open at Proper Tab according to First Letter or Letters of Name and refer to Buff Sub-Index sheet for page reference.

COTT FAMILY NAME INDEX No. 75 © 1949
MADE BY THE COTT INDEX COMPANY, COLUMBUS, OHIO
SOLD BY WALKER, EVANS & COGSWELL CO., CHARLESTON, S.C.

FILE NUMBER	MORTGAGEES	GIVEN NAMES	GIVEN NAMES	GIVEN NAMES	MORTGAGORS	BOOK	PAGE	Amount	BRIEF DESCRIPTION, LOCATION, ETC.
DATE OF RECORD	FAMILY NAMES	ABCDEFGH	IJKLMNO	PQRSTUVWXYZ					(Not Warranted)
6145 aug. 28, 1980	First	Federal S	& L Assn.		<i>Star</i> Anne E. Khourjehann	1513	44	33,000 ⁰⁰	Eastgate Village Lot 16 Hawthorn Sq.
6133 aug. 28, 1980	"	"	"	"	Preferred Homes, Inc.	1513	59	51,150 ⁰⁰	Point Ct. Campmeade, Sec. 1 Lot 90 Kings mtn. Dr. + Crown
6143 aug. 28, 1980	"	"	"	"	Robert L. Boyce	1513	68	70,000 ⁰⁰	Apple Creek Rd. II Lot 13 Apple Creek way
6139 aug. 28, 1980	"	"	"	"	<i>Star</i> Robert M. Brantley, Jr.	1513	77	67,200 ⁰⁰	Re-become P. 223. Lot Oakfern Dr. For orig. mty. See L & M ex. 1512
6181 aug. 28, 1980	"	"	"	"	John R. Steele	1513	85	32,000 ⁰⁰	Rd. Bateville Forest, Sec. 1 Lot 1, Pine Oaks Dr. 1. Bateville
6177 aug. 28, 1980	"	"	"	"	Edwin C. Hallbrook, <i>Star</i>	1513	111	31,600 ⁰⁰	Dale N.P.R. Unit 38-A Wilkane, merry
6193 aug. 28, 1980	"	"	"	"	Donald E. Saltz	1513	119	67,200 ⁰⁰	Lot 115 Brookside sec. II N.P.R.
6175 aug. 28, 1980	"	"	"	"	Frederick N. Merritt, II	1513	143	57,300 ⁰⁰	Unit 7 Villas on the Green N.P.R.
6185 aug. 28, 1980	"	"	"	"	<i>N.S.C. Sun. 1951</i> Ballenger - Cullum	1513	160	56,000 ⁰⁰	Unit 10-A Braintree N.P.R.
6225 aug. 28, 1980	"	"	"	"	John a. Salen, <i>Star</i>	1513	169	79,150 ⁰⁰	Ph. I Lot 185 Apple Creek
6225 aug. 28, 1980	"	"	"	"	John a. Salen, <i>Star</i>	1513	175	78,800 ⁰⁰	Ph. I Lot 185 Apple Creek
6235 aug. 28, 1980	"	"	"	"	Carl L. Williamson, <i>Star</i>	1513	115	11,000 ⁰⁰	Bellingham, sec. 2, 3 mile Lot 111 Clarendale Lane
6230 aug. 28, 1980	"	"	"	"	Joseph Murray Snyder	1513	219	13,400 ⁰⁰	Hampton Gardens Lot 3 Flemings, Wade
6230 aug. 28, 1980	"	"	"	"	Harry Lee Jupp, <i>Star</i>	1513	223	13,000 ⁰⁰	Lot 20 Mountain Brook Store Lake Hys. sec. 2
6230 aug. 28, 1980	"	"	"	"	Evelyn H. Williams	1513	227	8,000 ⁰⁰	Lot 67 Lake Forest Dr. Kingsgate sec. II
6230 aug. 28, 1980	"	"	"	"	<i>Star</i> Quome R. Jempletan	1513	231	11,000 ⁰⁰	Lot 6 Swindon Cr.,

INDIRECT or MORTGAGEE Index to Real Estate Mortgages — Greenville County, S. C.

() REG. U. S. PAT. OFFICE *Chas McCott* County Indexes Since 1888 An Identifying Trade Mark

 Open at Proper Tab according to First Letter or Letters of Name and refer to Buff Sub-Index sheet for page reference.

COTT FAMILY NAME INDEX No. 75 © 1949
MADE BY THE COTT INDEX COMPANY, COLUMBUS, OHIO
SOLD BY WALKER, EVANS & COGSWELL CO., CHARLESTON, S.C.

FILE NUMBER DATE OF RECORD	MORTGAGEES FAMILY NAMES	GIVEN NAMES ABCDEFGHIJ	GIVEN NAMES JKLMNO	GIVEN NAMES PQRSTUVWXYZ	MORTGAGORS	BOOK	PAGE	Amount	BRIEF DESCRIPTION, LOCATION, ETC. (Not Warranted)
6230 Aug. 28, 1980	First		Federal S & L Assn.		David Hearn, et al	1513	235	6,150 ^{.00}	Lot 68 Oak Forest Sec. 1
6230 Aug. 28, 1980	"	"	"	"	J. Haywood Cosby, et al	1513	239	12,000 ^{.00}	Alhambra Ests. sec. III Lot 24 Ashburn St.
6230 Aug. 28, 1980	"	"	"	"	Arach D. Taylor, et al	1513	243	14,500 ^{.00}	Eagle Pt. Lot 19 E. Prentiss ave.
6275 Aug. 28, 1980	"	"	"	"	Robin S. Williams, et al	1513	241	62,700 ^{.00}	Canebrake II Lot 186 Julliton Way
6291 Aug. 29, 1980	"	"	"	"	Walter W. Muirhead,	1513	322	40,000 ^{.00}	Lot 5 Pine Tree, S'ville
6379 Aug. 29, 1980	"	"	"	"	Alma S. Duncan, et al	1513	389	33,250 ^{.00}	Reg. Unit 37 Bridgeview Hse. Prop.
6381 Aug. 29, 1980	"	"	"	"	John R. Moore, et al	1513	393	80,000 ^{.00}	Sugar Creek, Sec. 2 Lot 397 Woody Creek Rd.,
6376 Aug. 29, 1980	"	"	"	"	David L. Shaw, et al	1513	399	26,900 ^{.00}	Lot 92 Crofton Dr., Adlewild
6444 Aug. 29, 1980	"	"	"	"	Neil W. Simmons, et al	1513	416	53,000 ^{.00}	Lot 459 Dal Norte Ests, Sec. V Highlands Ests., Sec. 2
6443 Aug. 29, 1980	"	"	"	"	Richard C. Waldrop, et al	1513	420	31,300 ^{.00}	Lots 11 + 12 Vintage Ave., E. Harin. Prop. Reg III
6373 Aug. 29, 1980	"	"	"	"	Stephen G. Jennings, et al	1513	430	28,800 ^{.00}	Unit 09 Wildaire Merry Oaks Elizabeth St.
6389 Aug. 29, 1980	"	"	"	"	Thomas P. Brennan, et al	1513	482	15,200 ^{.00}	Lot 3 Cor. Baranup St. + Heritage Lakes
6385 Aug. 29, 1980	"	"	"	"	Leo G. Hageman, Jr., et al	1513	502	50,700 ^{.00}	Lot 139 Andalusian Tr.
6401 Aug. 29, 1980	"	"	"	"	Fourfire Properties, Inc.	1513	508	56,000 ^{.00}	Lot 166 Canebrake II
6392 Aug. 29, 1980	"	"	"	"	J HJ Corp.	1513	533	35,600 ^{.00}	Lot 72 Berea For., Sec. 2
6392 Aug. 29, 1980	"	"	"	"	J HJ Corp.	1513	539	44,400 ^{.00}	Lot 92 Berea For. Sec. 2
6393 Aug. 29, 1980	"	"	"	"	Premier Inv. Co., Inc.	1513	545	74,000 ^{.00}	Lot 157 Pebble Creek Pks. 1

INDIRECT or MORTGAGEE Index to Real Estate Mortgages — Greenville County, S. C.

11-K
()

REG. U. S. PAT. OFFICE *Chester McCott* County Indexes Since 1888
An Identifying Trade Mark


☞ Open at Proper Tab according to First Letter or Letters of
Name and refer to Buff Sub-Index sheet for page reference.

COTT FAMILY NAME INDEX No. 75 © 1949
MADE BY THE COTT INDEX COMPANY, COLUMBUS, OHIO
SOLD BY WALKER, EVANS & COGSWELL CO., CHARLESTON, S.C.

FILE NUMBER DATE OF RECORD	MORTGAGEES FAMILY NAMES	GIVEN NAMES ABCDEFGHIJ	GIVEN NAMES JKLMNO	GIVEN NAMES PQRSTUVWXYZ	MORTGAGORS	BOOK	PAGE	Amount	BRIEF DESCRIPTION, LOCATION, ETC. (Not Warranted)
6398 Aug. 29, 1980	First				Federal Savings and Loan Assoc.			100	Rd. Hghts.
6450 Aug. 29, 1980	"	"	"	"	Randy M. Coggins, et al	1513	561	38,000	Lat 8 Angie Lane Woodruff
6458 Aug. 29, 1980	"	"	"	"	Hamlin Beattie	1513	565	85,000	East Mc Bee Ave. Lat Washington Place a/k/a
6436 Aug. 29, 1980	"	"	"	"	Georgie A. Roe	1513	585	33,300	House Har. Prop. Reg. Unit 1 D Pebble Lake Town-
6458 Aug. 29, 1980	"	"	"	"	Richard A. Bryant, et al	1513	589	42,700	House Har. Prop. Reg. Unit 1-B Pebble Lake Town-
6458 Aug. 29, 1980	"	"	"	"	Robert Lee Williams	1513	595	44,950	House, Har. Prop. Reg. Unit 1-C Pebble Lake Town-
6457 Aug. 29, 1980	"	"	"	"	M. J. Fox	1513	601	44,950	House, Har. Prop. Reg. Unit 1A Pebble Lake Town-
6459 Aug. 29, 1980	"	"	"	"	William A. Drake, et al	1513	607	51,300	Lat 16, Colony Fern Brook Ln.
6490 Aug. 29, 1980	"	"	"	"	James P. Pearson, Jr. By Robert G. Drago, Sr., Atty. in Fact	1513	624	88,000	Lat 49 Sugar Creek Rd.,
6497 Aug. 29, 1980	"	"	"	"	James Nick Dracos, et al	1513	628	45,500	Lat 151 Brentwood Sec. 4 Forest Hghts.
6492 Aug. 29, 1980	"	"	"	"	Vernon P. Pearson, et al	1513	641	53,400	Lat 46 Langview Ter.,
6496 Aug. 29, 1980	"	"	"	"	Christine Baker, et al	1513	655	42,700	Pt. 4 lots Saluda Dam Rd. Sherwood Forest.
6519 Aug. 29, 1980	"	"	"	"	William G. Wilson, Jr., et al	1513	673	42,750	Lat 214 Scarlett St.,
6519 Aug. 29, 1980	"	"	"	"	Ronald A. Edge, et al	1513	679	56,000	Lat 6 Windsor Oaks Sec. III
6518 Aug. 29, 1980	"	"	"	"	Thomas D. Dickerson, et al	1513	685	56,950	Lat 9 Blackberry Ct. Woodfields Sec. B
6518 Aug. 29, 1980	"	"	"	"	Clester W. Woods	1513	698	30,600	Lat 279 Deerfield Rd., Westwood Sec. 1
Aug. 29, 1980	"	"	"	"	Samuel A. Thomason, et al	1513	701	36,450	Lat 239 Shagbark Ct.,

INDIRECT or MORTGAGEE Index to Real Estate Mortgages — Greenville County, S. C.

() REG. U. S. PAT. OFFICE *Chas. McCorkle* County Indexes Since 1888 An Identifying Trade Mark

 Open at Proper Tab according to First Letter or Letters of Name and refer to Buff Sub-Index sheet for page reference.

COTT FAMILY NAME INDEX No. 75 © 1949
MADE BY THE COTT INDEX COMPANY, COLUMBUS, OHIO
SOLD BY WALKER, EVANS & COGSWELL CO., CHARLESTON, S.C.

FILE NUMBER DATE OF RECORD	MORTGAGEES FAMILY NAMES	GIVEN NAMES ABCDEFGHIJ	GIVEN NAMES JKLMNO	GIVEN NAMES PQRSTUVWXYZ	MORTGAGORS	BOOK	PAGE	Amount	BRIEF DESCRIPTION, LOCATION, ETC. (Not Warranted)
6519 Aug. 29, 1980	First	Federal Savings and Loan Assn.			<i>et al</i> Dennis A. Beaudoin,	1513	714	41,950	Lat 8 Blackberry Ct.
6514 Aug. 29, 1980	"	"	"	"	Frances R. Jamecon, <i>et al</i>	1513	723	57,750	Lat 6 Balentine Dr.
6513 Aug. 29, 1980	"	"	"	"	<i>et al</i> Philip J. Glennon, Jr.,	1513	727	100,000	Sec. 2 Lat 406 Woody Creek Pl., Pleasant, Sec. II Pt. IV
6570 Sep. 2, 1980	"	"	"	"	Dorothy W. Hammett	1513	810	72,000	Lat 81 Plible Stone Lane
6573 Sep. 2, 1980	"	"	"	"	<i>et al</i> John S. Trayer,	1513	874	35,000	Lat 30 Dove Hill Creek
6631 Sep. 2, 1980	"	"	"	"	Lewis M. Taylor, <i>et al</i>	1513	896	7,550	Lat 48 Harris Dr., Westwood, sec. 6, austing rd
6636 Sep. 2, 1980	"	"	"	"	<i>et al</i> Steve A. Watson	1513	900	6,500	Lat 739 Larchwood Dr.
6685 Sep. 2, 1980	"	"	"	"	Ara Jo Gomez	1513	904	14,000	Spring Forest, sec. 2 Lat 86 Leacraft Dr., Dungenon Pl. sec. 1
6723 Sep. 2, 1980	"	"	"	"	<i>et al</i> William A. Nummers,	1513	908	56,000	Lat 53 Fiddell Lane N. Belle Terre acres, sec. 3
6684 Sep. 2, 1980	"	"	"	"	<i>et al</i> Don B. Noll,	1513	932	65,000	Lat 46 El. De ma Forest Dr. Greenhill, sec. 1, Mauldin
6702 Sep. 2, 1980	"	"	"	"	<i>et al</i> James A. Bowling,	1513	946	40,121	Lat 99 Fairlane Dr. E. Jarvis rd.
6699 Sep. 2, 1980	"	"	"	"	<i>et al</i> William E. Fuller,	1513	954	53,000	Lat 17, 18, 1 Pt. lat 19 Harbor town
6715 Sep. 2, 1980	"	"	"	"	<i>et al</i> Delma L. Bradshaw	1513	969	47,500	Unit 65 Stubby Dr., Sec. 44
6714 Sep. 2, 1980	"	"	"	"	<i>et al</i> Daniel C. Dunat,	1513	975	60,000	Lat 61 Forester woods N. S. S.
6721 Sep. 2, 1980	"	"	"	"	<i>et al</i> Shirley R. Johnson	1513	777	27,500	Unit 3 Westwood
6716 Sep. 2, 1980	"	"	"	"	<i>et al</i> Shirley H. Suter,	1513	775	27,500	Lat 41 Wildwood Lane

INDIRECT or MORTGAGEE Index to Real Estate Mortgages — Greenville County, S. C.

11-L
()

REG. U. S. PAT. OFFICE *Chas. McCorkle* County Indexes Since 1888
An Identifying Trade Mark


Open at Proper Tab according to First Letter or Letters of
Name and refer to Buff Sub-Index sheet for page reference.

COTT FAMILY NAME INDEX No. 75 © 1949
MADE BY THE COTT INDEX COMPANY, COLUMBUS, OHIO
SOLD BY WALKER, EVANS & COBURN CO., CHARLESTON, S.C.

FILE NUMBER DATE OF RECORD	MORTGAGEES FAMILY NAMES	GIVEN NAMES ABCDEFGHIJ	GIVEN NAMES JKLMNO	GIVEN NAMES PQRSTUVWXYZ	MORTGAGORS	BOOK	PAGE	Amount	BRIEF DESCRIPTION, LOCATION, ETC. (Not Warranted)
6731 Apr. 2, 1980	First				Roy J. Shaw, et al	1513	989	29,900.00	Spleyville Lot 8 Prestbury Dr.
6732 Apr. 2, 1980	"	"	"	"	Milton M. Hoekley, Jr.	1513	993	36,000.00	Lot 25 Enclave Hills
6624 Apr. 2, 1980	"	"	"	"	Hugh D. Kibpatrick, et al	1514	3	42,000.00	Oak Hills, Sec. 1 Lot 10 Spruce Ct. White
6686 Apr. 2, 1980	"	"	"	"	Jeff L. Cudd	1514	24	45,500.00	Wade Hampton Terrace Lot 59 Hummingbird Cr.
6729 Apr. 2, 1980	"	"	"	"	Robert C. Harris, et al	1514	82	80,950.00	Donette Lot 22 Shirley Dr.
6757 Apr. 2, 1980	"	"	"	"	John A. Bolon, et al	1514	91	72,000.00	Ph. I Lot 11 Stable Hill
6571 Apr. 2, 1980	(Index in error see Cameron. Bureau)				Richard L. Thornhill, et al	1513	857	31,350.00	Sec. 1 Lot 17 Burlington and
6774 Sept 2, 1980	"	"	"	"	Academy Rental Co.	1513	941		30y mty. on Rem Bk. 1501 pg. 594 Release Lot 9 Blackberry Court
6774 Sept 2, 1980	"	"	"	"	Academy Rental Co.	1514	136		30y mty. on Rem Bk. 1501 pg. 591 Release Lot 8 Blackberry Court
6767 Sept 2, 1980	"	"	"	"	Deninger Rd. Land Co.	1514	143		Release Lot 228 Deninger Pl. Sec 11
7093 Sept 4, 1980	"	"	"	"	Davidson-Vaughn, et al	1514	10		30y mty. on Rem Bk. 1424 pg. 798 & Bk. 1445 pg. 387
6830 Apr. 3, 1980	"	"	"	"	Archie Donald Stroud, et al	1514	153	80,000.00	Release Units 1-A, 1-B, 1-C & 1-D Pebble Lake Townhouse - 30y mty. on Rem Bk. 1502 pg. 576
6824 Sept 3, 1980	"	"	"	"	Sharon A. McMillan	1514	170	23,000.00	Forecast, Sec. 1 Lot 95 Runnymede Cr.
6833 Sep. 3, 1980	"	"	"	"	Robert N. Faust, et al	1514	174	12,000.00	Clearview Circle Lot 6 Clearview Cr. Farrington, also Pl. lot 8 Lot 7 Farrington Dr.

INDIRECT or MORTGAGEE Index to Real Estate Mortgages — Greenville County, S. C.

REG. U. S. PAT. OFFICE *Chas. McCorkle* County Indexes Since 1888 An Identifying Trade Mark

 Open at Proper Tab according to First Letter or Letters of Name and refer to Buff Sub-Index sheet for page reference.

COTT FAMILY NAME INDEX No. 75 © 1949
MADE BY THE COTT INDEX COMPANY, COLUMBUS, OHIO
SOLD BY WALKER, EVANS & COGSWELL CO., CHARLESTON, S.C.

FILE NUMBER DATE OF RECORD	MORTGAGEES FAMILY NAMES	GIVEN NAMES ABCDEFGHIJ	GIVEN NAMES JKLMNO	GIVEN NAMES PQRSTUVWXYZ	MORTGAGORS	BOOK	PAGE	Amount	BRIEF DESCRIPTION, LOCATION, ETC. (Not Warranted)
6835 Sep. 3, 1980	First	Federal S & L Assn.			Hella C. Leon	1514	178	24,500	Lot 4 Willcrest Cr.
6848 Sep. 3, 1980	"	"	"		John E. Narduzzi	1514	187	20,000	Brookcrest Extn. Lot 33 Fairmont ave.
6836 Sep. 3, 1980	"	"	"		Paul E. Narman, Dec	1514	219	47,200	Price Est. sec. 4 Buttle, # Lot 28 Doyle Dr., Fern
6836 Sep. 3, 1980	"	"	"		Paul E. Narman, Dec	1514	213	30,000	Est. sec. 4 Buttle # Lot 28, Doyle Dr., Fern Lane
6916 Sep. 3, 1980	"	"	"		Roy J. McKinney, II	1514	228	32,800	sec. 4, Austin # Lot 671 Westwood
6914 Sep. 3, 1980	"	"	"		Dianne J. Nisner	1514	234	52,000	Buttle, Est. Lot 90 Barrett Dr.,
6915 Sep. 3, 1980	"	"	"		Edward E. Cone, Dec	1514	238	60,000	sec. 2 Lot 125 River Downs
6918 Sep. 3, 1980	"	"	"		Hamblett Blair, Inc.	1514	244	67,950	Whitledge, Ph. II sec. II Lot 38 Pine View Terrace
6918 Sep. 3, 1980	"	"	"		Joseph P. Strange, Dec	1514	250	76,000	White Wood Ph. II sec. II Lot 4 White Wood way
6917 Sep. 3, 1980	"	"	"		Shirley A. Cobb	1514	258	83,100	Whitledge, Ph. II sec. II Lot 5 White Wood way
6944 Sep. 3, 1980	"	"	"		Kenneth W. Gurley	1514	280	83,200	White Wood, sec. 2 Lot 396 White Wood Rd.
6946 Sep. 3, 1980	"	"	"		Henry J. Nix	1514	284	52,500	sec. 2 Dist. sec. 114 Four Bridge
6948 Sep. 3, 1980	"	"	"		Donald E. Baly, Inc.	1514	301	44,000	sec. 2 Lot 116 Brookside, sec. 4, Pt. 2 For orig. reg. see 684 on 1509 of 695
6948 Sep. 3, 1980	"	"	"		Donald E. Baly, Inc.	1514	307	44,000	sec. 2 Lot 107 Brookside, sec. 4, Pt. 2 For orig. reg. see 684 on 1509 of 763
6948 Sep. 3, 1980	"	"	"		Donald E. Baly, Inc.	1514	313	64,000	sec. 4 Lot 119 Brookside, sec. 4 For orig. reg. see 684 on 1509 of 699
6963 Sep. 4, 1980	"	"	"		Jia Nam Lee, Dec	1514	346	45,600	sec. II Lot 32 Palmetto Downs

INDIRECT or MORTGAGEE Index to Real Estate Mortgages — Greenville County, S. C.

11-M
()

KEYS PRINTING COMPANY, GREENVILLE, S. C.

Open at Proper Tab according to First Letter or Letters of Name and refer to Buff Sub-Index sheet for page reference.

FILE NUMBER DATE OF RECORD	MORTGAGEES FAMILY NAMES	GIVEN NAMES ABCDEFGHIJ	GIVEN NAMES KLMNO	GIVEN NAMES PQRSTUVWXYZ	MORTGAGORS	BOOK	PAGE	Amount	BRIEF DESCRIPTION, LOCATION, ETC. (Not Warranted)
6994 Sep. 4, 1980	First	Federal S	& L Assn.		Donald A. Ashley, et al	1514	396	71,250.00	Sec. III Lot 7 Windsor Lake
6995 Sep. 4, 1980	"	"	"	"	J. Gary Skinner, et al	1514	409	50,000.00	ave. St. lots 2 & 1 mcdaniel
7008 Sep. 4, 1980	"	"	"	"	Robert C. Kuss, Jr.	1514	425	75,000.00	Sugar creek, sec. 2 Lot 407 Woody creek ed.
7011 Sep. 4, 1980	"	"	"	"	M. D. Proffitt, Inc.	1514	434	76,000.00	Sugar creek, sec. 2 Lot 51 Sugar creek ed.
7011 Sep. 4, 1980	"	"	"	"	M. D. Proffitt, Inc.	1514	440	81,600.00	+ Sugar creek Lane Lot 12 cor. Argonne ct.
7011 Sep. 4, 1980	"	"	"	"	Rosemond Enterprises	1514	453	81,600.00	see Plant. Pt. III, sec. 1 Lot 13 Plantation Dr. Hwy
7079 Sep. 4, 1980	"	"	"	"	John A. Galen, Inc.	1514	490	55,200.00	Lot 198 Condraker II
7089 Sep. 4, 1980	"	"	"	"	Meatt Enterprises, Inc.	1514	498	42,000.00	Hay Fork Run Lot 1 Strasser Rd.
7086 Sep. 4, 1980	"	"	"	"	A. J. Prince, Blair	1514	504	44,000.00	White Oak Hills, Pt. II A Lot 15 Deluda Lake ed.
7105 Sep. 4, 1980	"	"	"	"	Sydney D. Wood	1514	538	56,000.00	Paris mt. Rd. 3.35 acs. Duncan ed.
7309 Sep. 5, 1980	"	"	"	"	Michael R. Mause	1514	780	34,000.00	Cannon Hills Lot 10 Cannon ed.
7308 Sep. 5, 1980	"	"	"	"	Dary N. Cochran, et al	1514	784	35,700.00	Ed. Aberdeen Highlands Lot 14 Brookview E. & W. Jones
7153 Sep. 5, 1980	"	"	"	"	Clifton D. Richard	1514	629	78,400.00	Pt. II Lot 26 Apple creek
7153 Sep. 5, 1980	"	"	"	"	Baron Wood Kellett	1514	638	15,000.00	less Pt. Lot, West St., Ft. Ann
7166 Sep. 5, 1980	"	"	"	"	Jon J. McNeill, et al	1514	665	40,000.00	Lot East St.
7162 Sep. 5, 1980	"	"	"	"	Leslie D. Conner, et al	1514	674	68,000.00	Deminger Pl. Sec. 12 Lot 266 Pen Oak Ct.

INDIRECT or MORTGAGEE Index to Real Estate Mortgages — Greenville County, S. C.

KEYS PRINTING COMPANY, GREENVILLE, S. C.

Open at Proper Tab according to First Letter or Letters of Name and refer to Buff Sub-Index sheet for page reference.

FILE NUMBER DATE OF RECORD	MORTGAGEES FAMILY NAMES	GIVEN NAMES ABCDEFGHIJ	GIVEN NAMES JKLMNO	GIVEN NAMES PQRSTUVWXYZ	MORTGAGORS	BOOK	PAGE	Amount	BRIEF DESCRIPTION, LOCATION, ETC. (Not Warranted)
7172 Apr 5, 1980	First	Federal S	& L Assn.		Preferred Home, Inc.	1514	706	59,900 ^{.00}	Condo # 1 Lot 32 Saratoga Tr.,
7176 Apr 5, 1980	"	"	"	"	James Leary Bldg. Inc.	1514	712	43,600 ^{.00}	Brentwood, sec. IV Lot 200 Dorel Way
7176 Apr 5, 1980	"	"	"	"	James Leary Bldg. Inc.	1514	728	44,000 ^{.00}	sec. IV Lot 201 Brentwood
7183 Apr 5, 1980	"	"	"	"	George W. Farguhar Inc.	1514	734	42,000 ^{.00}	Lot 10 Forestdale Hgts.
7176 Apr 5, 1980	"	"	"	"	James Leary Bldg. Inc.	1514	743	51,600 ^{.00}	sec. IV Lot 202 Brentwood
7178 Apr 5, 1980	"	"	"	"	William J. J. Curley Inc.	1514	757	40,500 ^{.00}	sec. 2 Lot 8 Lake Forest
7180 Apr 5, 1980	"	"	"	"	Samuel B. Nuffling Jr.	1514	761	18,150 ^{.00}	Fairview H. Lot 8 Ft. Clark
7238 Apr 5, 1980	"	"	"	"	Joseph W. Scott Inc.	1514	764	33,500 ^{.00}	Sec. Belle Meade, sec. 112 Lot 177 W. Dorchester
7241 Apr 5, 1980	"	"	"	"	Jim Vaughn Assoc. a P.C.	1514	770	58,800 ^{.00}	Lot 203 Condo # 11 Dorchester sec REM Bd. 1424 pg. 798
7527 Sep 8, 1980	"	"	"	"	Dorchester Rd. Land Co. a S.C. Ltd. Co.	1515	47		Rehan lot 270 Dorchester sec 12
7536 Sep 8, 1980	"	"	"	"	Pebbleport Ltd.	1515	59		Rehan lot 26 Pebbleport Ltd. sec 12 for mtg. see REM Bd. 1409 pg. 415
7415 Apr 8, 1980	"	"	"	"	Danell R. Martin	1514	836	34,650 ^{.00}	ave. East Lake St. lots 18119 E. Circle
7403 Apr 8, 1980	"	"	"	"	Lyle D. Milligan	1514	844	28,000 ^{.00}	Fair Hgts. St. lots 112 Bleckley ave.
7407 Apr 8, 1980	"	"	"	"	Billy James Wood, Inc.	1514	851	43,100 ^{.00}	Lot, Cannon Rd.
7485 Apr 8, 1980	"	"	"	"	J.N.P. Corp.	1514	880	36,800 ^{.00}	sec. 2 Lot 157 Blue Forest

INDIRECT or MORTGAGEE Index to Real Estate Mortgages — Greenville County, S. C.

KEYS PRINTING COMPANY, GREENVILLE, S. C.

Open at Proper Tab according to First Letter or Letters of Name and refer to Buff Sub-Index sheet for page reference.

11-N
()

FILE NUMBER DATE OF RECORD	MORTGAGEES FAMILY NAMES	GIVEN NAMES ABCDEFGH	GIVEN NAMES IJKLMNO	GIVEN NAMES PQRSTUVWXYZ	MORTGAGORS	BOOK	PAGE	Amount	BRIEF DESCRIPTION, LOCATION, ETC. (Not Warranted)
7536 Sept. 8, 1980	First	Federal S	& L Assn.		a S.C. Bro Pts. Pebble part Ltd.	1515	60		Release lot 26 Pebble Creek P.H. II Sec. III - for mtg. see Rem. Sh. 1487 pg 520 + 525 + Bl. 1494 pg. 852 + 847
"	"	"	"		"	1515	60		
"	"	"	"		"	1515	60		
7418 Apr 8, 1980	"	"	"		Edwin R. Lushbaugh	1514	923	36,900	austin sp. Lot 76 Fargo St. Blundale III
7422 Apr 8, 1980	"	"	"		Ophelia C. Naumey	1514	934	10,000	mt. Shalimar Lot 57 Mistletoe Dr.
7412 Apr 8, 1980	"	"	"		Luther J. Kay, Sr. Dora B. Kay	1514	938	3,150	mt. Rd. Sunset Hills Lot 1 Cor. Elizabeth Dr. & Paul
7454 Apr 8, 1980	"	"	"		P. Randall Bentley, Sr. Dor	1514	942	14,000	Lot 169 "A" St. Ash mill Brentwood
7468 Apr 8, 1980	"	"	"		James W. Meeker, Jr.	1514	951	50,000	Lot 145 Brentwood way Painsettia, sec. 5
7494 Apr 8, 1980	"	"	"		James C. Leary, Sr.	1514	961	25,000	Lot 331 Hillpine Dr. sec. 2
7558 Apr 9, 1980	"	"	"		Kerry L. Avant, Sr.	1514	967	83,000	Lot 45 Collins creek Oak forest
7558 Apr 9, 1980	"	"	"		Robert E. Bishop, Sr.	1515	61	40,000	Lot 16 Oak Forest Dr. Hutton Ct. Hutton Ct.
7597 Apr 9, 1980	"	"	"		Charles M. Collier, Sr.	1515	65	15,000	Lot 3 Cor. Eisenhower Dr. + sec. II Sugar creek
7606 Apr 9, 1980	"	"	"		Cathran + Darby Blk's, Inc.	1515	84	75,000	Lot 414 Creekside Rd., Oak Hills, sec. 1
7618 Sep 9, 1980	"	"	"		A.J. Prince, Blk's, Inc.	1515	124	44,700	Lot 8 Spruce Ct., White sec. IV
7624 Apr 9, 1980	"	"	"		James Leary Blk's, Inc.	1515	142	47,600	Lot 164 Brentwood Sunsetwater Rd. Sugar creek sec. 1
					Cathran + Darby Blk's, Inc.	1515	148	80,000	Lot 496 Cor. Woody creek Rd. +

INDIRECT or MORTGAGEE Index to Real Estate Mortgages — Greenville County, S. C.

KEYS PRINTING COMPANY, GREENVILLE, S. C.

Open at Proper Tab according to First Letter or Letters of Name and refer to Buff Sub-Index sheet for page reference.

FILE NUMBER	MORTGAGEES FAMILY NAMES	GIVEN NAMES ABCDEFGH	GIVEN NAMES IJKLMNO	GIVEN NAMES PQRSTUVWXYZ	MORTGAGORS	BOOK	PAGE	Amount	BRIEF DESCRIPTION, LOCATION, ETC. (Not Warranted)
7624 Sep 9, 1980	First	Federal S	& L Assn.		<i>one.</i> Catharine & Darley Sells	1515	154	85,000	Creechside Rd. Sugar Creek, Sec. 2 Lot 413 Coy. Sweetwater Rd. + Conchale, Pt. I
7617 Sep 9, 1980	"	"	"		Earl Jay Hamil, II, <i>trac</i>	1515	163	44,100	Lot 137 Kings mtn. Dr. Hillwood St.
7679 Sep 9, 1980	"	"	"		Elaine M. Watson	1515	180	6,500	Lot 26 Cor. Mount Pleasant Ave. + Underest Pt.
7678 Sep 9, 1980	"	"	"		James R. Williams, <i>trac</i>	1515	184	22,000	Lot 15 Patton Rd.
7699 Sep 9, 1980	"	"	"		Lellie D. Gibson	1515	118		Renegotiable Rate mtg. Ridge Jr. mtg. see R&M Bl. 1445 Pg. 387
7696 Sep 9, 1980	"	"	"		Deninger Rd. Land Co. <i>a.s.c. Pto.</i>	1515	235		Release Lot 266 Deninger Pl. Sect 2
7695 Sep 9, 1980	"	"	"		Deninger Rd. Land Co.	1515	236		Release Lot 208 Deninger Pl. Sect 2 Jr. mtg. - see R&M Bl. 1424 Pg. 798 Pg. 31 - 1445 Pg. 387
7738 Sep 10, 1980	"	"	"		Kenneth Lussow	1515	244	84,150	Sugar Creek, Sec. 2 Lot 53 Sugar Creek Rd.
7794 Sep 10, 1980	"	"	"		George C. Moser, <i>trac</i>	1515	262	54,050	Taylor's Hill
7790 Sep 10, 1980	"	"	"		A. J. Prince Sells <i>one.</i>	1515	295	42,300	Lot 17 Wilma Dr. White Oak Hills
7811 Sep 10, 1980	"	"	"		A. J. Prince Sells <i>one.</i>	1515	301	42,300	Lot 44 Maple Leaf Ct. White Oak Hills, Sec. 1
7812 Sep 10, 1980	"	"	"		H. M. Bridwell, <i>trac</i>	1515	326	37,400	Lot 5 Green Fern Dr. Farmington acres
7825 Sep 10, 1980	"	"	"		Billie J. Bennett	1515	333	42,750	Lot 97 Dunstan Dr. Augusta St., Valley St.
7737 Sep 10, 1980	"	"	"		John H. Jameson, <i>trac</i>	1515	341	57,750	Lot 102 Triumph St. Revised for mtg. see R&M Bl. 1513 Pg. 723
"	"	"	"		"	1515	391		

INDIRECT or MORTGAGEE Index to Real Estate Mortgages — Greenville County, S. C.

11-0
()

KEYS PRINTING COMPANY, GREENVILLE, S. C.

Open at Proper Tab according to First Letter or Letters of Name and refer to Buff Sub-Index sheet for page reference.

FILE NUMBER DATE OF RECORD	MORTGAGEES FAMILY NAMES	GIVEN NAMES ABCDEFGH	GIVEN NAMES IJKLMNO	GIVEN NAMES PQRSTUVWXYZ	MORTGAGORS	BOOK	PAGE	Amount	BRIEF DESCRIPTION, LOCATION, ETC. (Not Warranted)
7803 Sep 10, 1980	First	Federal S &	L Assn		Robert L. Boggs	1515	409		Rider Renegotiable rate mortgage
7842 Sep 11, 1980	"	"	"		Mark a. Schader	1515	419	23,300	N. Burg. Prop. Regime Unit 6-A m ^c Daniel Npts.
7934 Sep 11, 1980	"	"	"		Dennel D. Whitman	1515	466	5,000	Lot, Hermitage Rd.
7935 Sep 11, 1980	"	"	"		Smith & Steele Bldg's	1515	470	61,550	Ledge at Little creek, Ph. I Lot 12 Kindler Way, Fox
7935 Sep 11, 1980	"	"	"		Smith & Steele Bldg's	1515	476	61,550	at Little creek, Ph. I Lot 11 Kindler Way, Fox Ridge
7774 Sep 10, 1980	"	"	"		Ralph C. Kellert	Dead Book 1133	93		see Rem Bk. 1388 pg 136 Release of easement for mtg.
8060 Sep 12, 1980	"	"	"		Peblepart, Ltd.	1515	754		2 nd mtg. see Rem Bk. 1409 pg. 502 Release lot 13 Little creek Ph. II suite
8061 Sep 12, 1980	"	"	"		Peblepart LTD	1515	755		Release lot 58 Little creek Ph. II suite
"	"	"	"		"	1515	755		4 th mtg. see Rem Bk. 1487 pg. 520 Ph. 1487 pg. 525 - m. record Bk.
"	"	"	"		"	1515	755		1491 pg. 28 Ph. 1494 pg 852 + ph. 1494 pg. 847
7962 Sep 12, 1980	"	"	"		Duane M. Smyser	1515	554	47,000	Kandall St. - Fox Burg Lot Cor. Whitwell +
"	"	"	"		"	1515	534		mtg. see Rem Bk. 1513 Pg. 15
7989 Sep 12, 1980	"	"	"		Elyzeth Lake Jones	1515	569	34,200	Ex. P.R. Unit 3 - C Lewis Village
7986 Sep 12, 1980	"	"	"		Waco Properties,	1515	584	100,000	4 lots, W. Lee Rd.
7990 Sep 12, 1980	"	"	"		Antonia J. Abrary, Inc	1515	611	50,600	Sec. II Lot 2 Cannon Ests.
8001 Sep 12, 1980	"	"	"		William Kelly, Inc	1515	653	111,500	Sec. IV Lot 191 Chantillon

INDIRECT or MORTGAGEE Index to Real Estate Mortgages — Greenville County, S. C.

KEYS PRINTING COMPANY, GREENVILLE, S. C.

Open at Proper Tab according to First Letter or Letters of Name and refer to Buff Sub-Index sheet for page reference.

FILE NUMBER DATE OF RECORD	MORTGAGEES FAMILY NAMES	GIVEN NAMES ABCDEFGHIJ	GIVEN NAMES JKLMNO	GIVEN NAMES PQRSTUVWXYZ	MORTGAGORS	BOOK	PAGE	Amount	BRIEF DESCRIPTION, LOCATION, ETC. (Not Warranted)
8032 Apr 12, 1980	First	Federal S &	L Assn		James W. Johnson, Inc a Genl Pto.	1515	678	52,400 ⁰⁰	Northwood Hills, Sec. 111 Lot 100 Cowington Rd.
8037 Apr 12, 1980	"	"	"		Long, Pool, & Bailey, a Gen. Pto.	1515	689	44,000 ⁰⁰	Lot 89 Werdin East.
8037 Apr 12, 1980	"	"	"		Long, Pool, & Bailey, a S.C. Ltd Pto.	1515	701	48,100 ⁰⁰	Lot
8061 Sep 12, 1980	"	"	"		Pebblepart Ltd.	1515	756		Release lot 58 Pebble Creek Pto. Sec II for mtg. see Lem. Bk. 1409 pg. 497 - 1466 pg. 754 re - record 1467 pg. 411 - Bk 1467 pg. 415 + Bk 1409 pg. 505
"	"	"	"		"	1515	756		
"	"	"	"		"	1515	756		
8061 Sep 12, 1980	"	"	"		a S.C. Ltd. Pto. Pebblepart Ltd.	1515	757		Release lot 4 Pebble Creek Pto. Sec II for mtg. see Lem. Bk. 1409 pg. 497 1466 pg. 754 re - record Bk. 1467 pg. 411 Bk. 1467 pg. 415 + 1409 pg. 505
"	"	"	"		"	1515	757		
"	"	"	"		"	1515	757		
8061 Sep 12, 1980	"	"	"		a S.C. Ltd. Pto. Pebblepart Ltd.	1515	758		Release lot 4 Pebble Creek Pto. Sec II for mtg. see Lem. Bk. 1487 pg. 520 1525 re - record 1491 pg. 28 Bk. 1494 pages 852 + 847
"	"	"	"		"	1515	758		
"	"	"	"		"	1515	758		
8061 Sep 12, 1980	"	"	"		a S.C. Ltd. Pto. Pebblepart Ltd.	1515	759		Release lot 5 Pebble Creek Pto. Sec II for mtg. see Lem. Bk. 1409 pg. 497 Bk. 1466 pg. 754 re - record 1467 pg. 411 Bk. 1467 pg. 415 + Bk. 1409 pg. 505
"	"	"	"		"	1515	759		
"	"	"	"		"	1515	759		

INDIRECT or MORTGAGEE Index to Real Estate Mortgages — Greenville County, S. C.

11-P
()

KEYS PRINTING COMPANY, GREENVILLE, S. C.

Open at Proper Tab according to First Letter or Letters of Name and refer to Buff Sub-Index sheet for page reference.

FILE NUMBER	MORTGAGEES	GIVEN NAMES	GIVEN NAMES	GIVEN NAMES	MORTGAGORS	BOOK	PAGE	Amount	BRIEF DESCRIPTION, LOCATION, ETC. (Not Warranted)
DATE OF RECORD	FAMILY NAMES	ABCDEFGH	IJKLMNO	PQRSTUVWXYZ					
8061 Sep. 12, 1980	First	Federal S &	L Assn		a.s.c. Ltd. Pts. Pebbleport Ltd.	1515	760		Release lot 5 Pebbleport Ph. II East for mtg. see REM Bk. 1487 pg 520 + 525 re-record bk. 497 pg. 28 1494 pg. 852 + bk. 1494 pg. 847
"	"	"	"		"	1515	760		
"	"	"	"		"	1515	760		
8058 Sep. 12, 1980	"	"	"		Delma L. Bradshaw	1515	651		Renegotiable Rate Mtg. Pkdw Hickory Hamm
8140 Sep. 15, 1980	"	"	"		Jerry W. Gasler, Inc.	1515	761	40,600	Unit 79 Stanley Dr.,
8269 Apr. 15, 1980	"	"	"		Merrin Leroy Gray	1515	801	30,850	Lot 1 Sniffin Dr.
8270 Apr. 15, 1980	"	"	"		Dennis D. Hamell	1515	812	55,000	Lot 4 Blackberry Ct.
8263 Apr. 15, 1980	"	"	"		Cathran & Dorley Bldg's.	1515	854	64,300	Villas N.P.R. Unit 1 - C Sugar creek
8263 Apr. 15, 1980	"	"	"		Cathran & Dorley Bldg's.	1515	860	63,950	N.P.R. Unit 1-B Sugar creek villas
8277 Apr. 15, 1980	"	"	"		W. J. Fraser, Inc.	1515	866	22,000	Ben St. Pl. lots 30, 31, & Strip
8278 Apr. 15, 1980	"	"	"		John a. Colan, Inc.	1515	870	77,550	M.I. Lot 175 Mobile creek
8280 Apr. 15, 1980	"	"	"		Hamlett Bldg's. Inc.	1515	878	81,950	Sec. III Lot 5 Applecreek
8305 Apr. 15, 1980	"	"	"		J. Randolph Taylor	1515	937	55,500	Lot E. Stone ave.
8489 Sep. 16, 1980	"	"	"		a.s.c. Ltd. Pts. Pebbleport Ltd.	1516	227		Release lot 13 Pebbleport Ph. II East for mtg. see REM Bk. 1409 pg 497 + 505 - 1466 pg 95. re-record 1467 pg. 411 + 1467 pg. 415
"	"	"	"		"	1516	227		
"	"	"	"		"	1516	227		

INDIRECT or MORTGAGEE Index to Real Estate Mortgages — Greenville County, S. C.

KEYS PRINTING COMPANY, GREENVILLE, S. C.

Open at Proper Tab according to First Letter or Letters of Name and refer to Buff Sub-Index sheet for page reference.

FILE NUMBER DATE OF RECORD	MORTGAGEES FAMILY NAMES	GIVEN NAMES ABCDEFGHIJ	GIVEN NAMES JKLMNO	GIVEN NAMES PQRSTUVWXYZ	MORTGAGORS	BOOK	PAGE	Amount	BRIEF DESCRIPTION, LOCATION, ETC. (Not Warranted)
8499 Sep 16, 1980	First	Federal	&	L Assn	a.s.c. Ltd. Pts. Pebbleport Ltd.	1516	228		Release lot 13 Pebble Creek Ph. II Sec. 11 for mtg. see Rem. Bk. 1487 pp 520 + 525 - N. record 1491 pp. 28 Bk. 1494 pp 852 + 1494 pp 847
"	"	"	"	"	"	1516	228		
"	"	"	"	"	"	1516	228		
8500 Sep 16, 1980	"	"	"	"	a.s.c. Ltd. Pts. Pebbleport Ltd.	1516	229		Release lot 35 Pebble Creek Ph. II Sec. 11 for mtg. see Rem. Bk. 1487 pp 520 + 525 N. record Bk. 1491 pp. 28 + Bk. 1494 pp. 852 + 847
"	"	"	"	"	"	1516	229		
"	"	"	"	"	"	1516	229		
8500 Sep 16, 1980	"	"	"	"	a.s.c. Ltd. Pts. Pebbleport Ltd.	1516	230		Release lot 35 Pebble Creek Ph. II Sec. 11 for mtg. see Rem. Bk. 1409 pp 497 1466 pp. 95 + N. record 1467 pp 411 1467 pp 415 + 1409 pp 505
"	"	"	"	"	"	1516	230		
"	"	"	"	"	"	1516	230		
8479 Sep 16, 1980	"	"	"	"	Walter J. Cardwell, Jr.	1516	21	44,900 ^{.00}	Coach Hills Lot 101 Dawnwood Dr.
8349 Sep 16, 1980	"	"	"	"	Edmund M. Buttle ^{star}	1516	28	27,050 ^{.00}	Lot 2
8356 Sep 16, 1980	"	"	"	"	William R. Fairbanks ^{star}	1516	46	85,000 ^{.30}	2.75 ac.
8367 Sep 16, 1980	"	"	"	"	Susan C. McAlister ^{star}	1516	73	45,000 ^{.00}	Green H. P. H. Unit 12 C Villas on the Sugar Creek, Sec. 1
8411 Sep 16, 1980	"	"	"	"	Jerry C. Callaway ^{star}	1516	83	79,950 ^{.00}	Lot 48 Sugar Creek Sec. 1
8482 Sep 16, 1980	"	"	"	"	Richard A. Karstetter ^{star}	1516	124	72,000 ^{.00}	Sugar Creek, Sec. 1 Lot 177 White Water Ct.
8486 Sep 16, 1980	"	"	"	"	John J. Williams ^{star}	1516	147	35,450 ^{.00}	Lot

INDIRECT or MORTGAGEE Index to Real Estate Mortgages — Greenville County, S. C.

11-9
()


KEYS PRINTING COMPANY, GREENVILLE, S. C.

Open at Proper Tab according to First Letter or Letters of Name and refer to Buff Sub-Index sheet for page reference.

FILE NUMBER DATE OF RECORD	MORTGAGEES FAMILY NAMES	GIVEN NAMES ABCDEFGHIJ	GIVEN NAMES JKLMNO	GIVEN NAMES PQRSTUVWXYZ	MORTGAGORS	BOOK	PAGE	Amount	BRIEF DESCRIPTION, LOCATION, ETC. (Not Warranted)
8409 Sep 16, 1980	First	Federal S	& L Assn.		James C. Levy, et al	Re-Record 1516	218	.00 25,000	Lot 331 Hillpine by Rainsetta For orig. mtg. see R.E.M. 51-1514 of 96
8519 Sep 17, 1980	"	"	"	"	Joseph E. Scouler, et al	1516	254	.00 29,000	Lot 4 Vista Hills
8516 Sep 17, 1980	"	"	"	"	Liselotte a. David et al	1516	262	.00 4,000	Lot N. St. Wellington Mem. see 2
8579 Sep 17, 1980	"	"	"	"	Bernard H. Wortlaetter	1516	302	.00 20,000	Lot 90 Clingson way, Oaks N.P.R.
8578 Sep 17, 1980	"	"	"	"	Ernest C. Barnett, et al	1516	306	.00 13,500	Unit 5-B Willaine-merry Highlands
8613 Sep 17, 1980	"	"	"	"	Bruce W. Whitley	1516	317	.00 56,950	Lot 7 Lannean Dr.,
8818 Sep 18, 1980	"	"	"	"	1516 B+C Properties P. Randall Bentley et al	1516	608		Renegotiable late mtg. Rede Ph. IV, sec. II
8690 Sep 18, 1980	"	"	"	"	George J. McDaniel, III	1516	420	.00 60,000	Lot 47 Pebble creek
8703 Sep 18, 1980	"	"	"	"	David Joseph Nowack	1516	426	.00 39,600	Lot Hampton ave. Elliston acres, sec. A.
8714 Sep 18, 1980	"	"	"	"	Charles a. Carter, et al	1516	449	.00 40,000	Lot 35 arbutus Trail
8746 Sep 18, 1980	"	"	"	"	Landra J. Chandler	1516	470	.00 52,000	Lot 19 Heritage Lakes Wale, sec. II
8767 Sep 18, 1980	"	"	"	"	Larry Davis, et al	1516	498	.00 28,950	Lot 3 Vista Dr., Vandy 4 Penn st.
8785 Sep 18, 1980	"	"	"	"	Sarah D. Ritter me.	1516	501	.00 58,850	Ph. lot 116 Tallulah Dr. Knollwood Hots. Sec. 5
8787 Sep 18, 1980	"	"	"	"	George D. Shields, et al	1516	514	.00 64,000	Lot 37 Gail Dr. Pebble creek, Ph. IV, sec. 2
8783 Sep 18, 1980	"	"	"	"	Latewood Blinn me.	1516	520	.00 65,600	Lot 69 Pebble Stone Lane
8809 Sep 18, 1980	"	"	"	"	Roy Mitchell Burns	1516	530	.00 63,600	2.13 acs. Oakland Cd.

INDIRECT or MORTGAGEE Index to Real Estate Mortgages — Greenville County, S. C.

KEYS PRINTING COMPANY, GREENVILLE, S. C.


 Open at Proper Tab according to First Letter or Letters of Name and refer to Buff Sub-Index sheet for page reference.

FILE NUMBER DATE OF RECORD	MORTGAGEES FAMILY NAMES	GIVEN NAMES ABCDEFGHIJ	GIVEN NAMES JKLMNO	GIVEN NAMES PQRSTUVWXYZ	MORTGAGORS	BOOK	PAGE	Amount	BRIEF DESCRIPTION, LOCATION, ETC. (Not Warranted)
8811 Sep. 19, 1980	First	Federal S	& L Assn.		Thomas F. Fish, <i>trust</i>	1516	540	45,450.00	Blendale II Lot 83 Parsons ave.
8836 Sep. 19, 1980	"	"	"		Daphne W. Moore <i>trust</i>	1516	628	16,500.00	Duke N.P.R. III Unit 26-A William mery Forester woods, Sec. 7
8842 Sep. 19, 1980	"	"	"		Stephen Mark Kirkbride	1516	634	65,000.00	Lot 113 Stony Hill Dr. Cleveland
8855 Sep. 19, 1980	"	"	"		Cobb Elders, <i>sue</i>	1516	650	120,450.00	Lot 3 Schirrs at Cantrake I
8863 Sep. 19, 1980	"	"	"		Paul H. Edmunds, <i>trust</i>	1516	660	12,000.00	Lot 38 Cantrake dr, Oak tree Plaza
8861 Sep. 19, 1980	"	"	"		Rebecca W. McHaffey <i>trust</i>	1516	670	37,250.00	Lot 4 Winkler ct.
8883 Sep. 19, 1980	"	"	"		Anthony Plinemia <i>trust</i>	1516	698	53,000.00	Lot 3 Blackberry ct.
8909 Sep. 19, 1980	"	"	"		Charles Michael Copeland <i>trust</i>	1516	711	4,000.00	6. Arch Lot 129 Church ave.
8907 Sep. 19, 1980	"	"	"		Richard Tony Compbell	1516	715	28,000.00	Seven Gate Lot 24 Albion Dr., Crown Pt.
8970 Sep. 19, 1980	"	"	"		Komer Hill Jr., <i>trust</i> a. s. c. <i>trust</i>	1516	771	19,200.00	Lot 14 Siskin ave.
9001 Sep. 22, 1980	"	"	"		Davidson - Vaughan a. s. c. <i>trust</i>	1516	829	39,950.00	Townhouse N.P.C. Unit 5-B Little Lake
9001 Sep. 22, 1980	"	"	"		Davidson - Vaughan a. s. c. <i>trust</i>	1516	835	48,000.00	Townhouse N.P.C. Unit 5-D Little Lake
9001 Sep. 22, 1980	"	"	"		Davidson - Vaughan a. s. c. <i>trust</i>	1516	841	48,000.00	Townhouse, N.P.C. Unit 5-C Little Lake
9001 Sep. 22, 1980	"	"	"		Davidson - Vaughan a. s. c. <i>trust</i>	1516	847	48,000.00	Townhouse N.P.C. Unit 5-A Little Lake
9001 Sep. 22, 1980	"	"	"		Georgina H. Smith	1516	860	12,000.00	Lot. Hwy 296, Austin
					(over)				

INDIRECT or MORTGAGEE Index to Real Estate Mortgages — Greenville County, S. C.

11-R
()

KEYS PRINTING COMPANY, GREENVILLE, S. C.

Open at Proper Tab according to First Letter or Letters of Name and refer to Buff Sub-Index sheet for page reference.

FILE NUMBER DATE OF RECORD	MORTGAGEES FAMILY NAMES	GIVEN NAMES ABCDEFGHIJ	GIVEN NAMES JKLMNO	GIVEN NAMES PQRSTUVWXYZ	MORTGAGORS	BOOK	PAGE	Amount	BRIEF DESCRIPTION, LOCATION, ETC. (Not Warranted)
9019 Apr. 22, 1980	First	Federal S	& L Assn.		<i>etal</i> William E. Fuller III	1516	874	53,000	For orig. mtg. see L&M bk. 1513 p. 954. Lots 17, 18, 6th lot 19
"	"	"	"		"	1516	874		Edwards mill rd. near Oak
9016 Apr. 22, 1980	"	"	"		Robert E. Hewitt, <i>trac</i>	1516	902	52,550	Lot 51 Cor. E. Woodlawn Dr.
9071 Apr. 22, 1980	"	"	"		Randel A. Water, <i>etal</i>	1516	906	42,800	Clarendon ave. Lot 1st lot 276
9073 Apr. 22, 1980	"	"	"		Henry Paul <i>etal</i> Thompson	1516	929	39,000	Maplewood St. Lot 115 Dupont dr.
9073 Apr. 22, 1980	"	"	"		Duane M. Snyder, <i>etal</i>	1516	944	47,000	For orig. mtg. see L&M bk. 1513 p. 158 Re-Record bk. 1515 p. 554
"	"	"	"		"	1516	944		Lot 11 Whitehall & Randall Sts.
9062 Apr. 22, 1980	"	"	"		Clark Edward <i>etal</i> Beam	1516	955	41,000	Route 63 Lot 63 Old Route, Co., S.C.
9075 Apr. 22, 1980	"	"	"		Samuel Junior <i>etal</i> Joe	1516	974	27,550	Lot 36 Oakview, sec. V-A
9075 Apr. 22, 1980	"	"	"		Barbara J. Sullivan, <i>etal</i>	1516	977	19,550	Lot, Nash St.
9087 Apr. 22, 1980	"	"	"		Daniel L. Finley <i>etal</i>	1516	984	9,750	Dr. O'Neal St. 3.37 acs. Lake Cunningham
9121 Apr. 22, 1980	"	"	"		Richard William, <i>etal</i>	1516	988	15,000	Sec 3 Lot 48 Hasselwood
9121 Apr. 22, 1980	"	"	"		Cora Inez <i>etal</i> Miller	1516	992	4,000	Woodside mills Lot 9 East N. Sixth St.
9088 Apr. 22, 1980	"	"	"		Robert L. Thompson, <i>etal</i>	1516	996	4,000	Lot 10 Sullivan St.
9088 Apr. 22, 1980	"	"	"		Robert J. Sode, <i>etal</i>	1517	1	57,350	Windsor Lake, sec. 1 Lot 3 Thange Rd.
9088 Apr. 22, 1980	"	"	"		Heritage Homes, <i>etal</i>	1517	5	100,000	Shallow Place Lot 85 Country Rd.

INDIRECT or MORTGAGEE Index to Real Estate Mortgages — Greenville County, S. C.

KEYS PRINTING COMPANY, GREENVILLE, S. C.

Open at Proper Tab according to First Letter or Letters of Name and refer to Buff Sub-Index sheet for page reference.

FILE NUMBER DATE OF RECORD	MORTGAGEES FAMILY NAMES	GIVEN NAMES ABCDEFGHIJ	GIVEN NAMES JKLMNO	GIVEN NAMES PQRSTUVWXYZ	MORTGAGORS	BOOK	PAGE	Amount	BRIEF DESCRIPTION, LOCATION, ETC. (Not Warranted)
9121 Sep 22, 1980	First	Federal S	& L Assn.		Judy C. Brown	1517	12	8,500	Westwood, sec. 2, aster. sp. Lot 417 agwood Dr., Westwood terrace
9121 Sep 22, 1980	"	"	"	"	James A. Mullinax	1517	14	15,000	Lot 31 Jorguil Lane Lickmore hills, sec. 3
9121 Sep 22, 1980	"	"	"	"	Karel Klakocnik, et al	1517	20	11,600	Lot 11 Lickmore Dr.,
9170 Sep 23, 1980	"	"	"	"	Ronald A. Edge, et al	1517	128	56,000	Foreign mtg. see R & M BK 1515 Pg. 689. Lot 6 Windsor Lake Sec. 7E
"	"	"	"	"	"	1517	128		
9319 Sep 23, 1980	"	"	"	"	Paul A. Williams, et al	1517	212	42,000	St. lot B
9195 Sep 23, 1980	"	"	"	"	Paul D. Batson, III	1517	147	52,800	Lot 13 Henderson Forest
9048 Sep 22, 1980	"	Cancelled Bank of S. Carolina		7-29-87 # 5106	S. 4 BK 103-1288	Bank Book			Real Prop. Agre.
9368 Sep 24, 1980	"	"	"	"	Henry J. Cantrell, et al	1133	983		Et. Shannon terrace Pt. lots 44145 Brookview
9424 Sep 24, 1980	"	"	"	"	Mark J. Crocker	1517	319	32,000	Lot 17 Colony
9422 Sep 24, 1980	"	"	"	"	Louise U. Moran, et al	1517	362	48,000	Westwood South, sec. 1
9482 Sep 24, 1980	"	"	"	"	Larry K. Krause, et al	1517	369	38,700	Lot 183 Brookview Ct. Karatuck
9479 Sep 24, 1980	"	"	"	"	J. Wayne McDonald	1517	393	22,550	Lot 11 & Pt. lot 10 Stewart St.
"	"	"	"	"	Davidson - Vaughn, Pts.	1517	434		Release Unit 5-C Pebble Lake 2nd house Nbr. Prop. Reg. - for mtg. see REM BK. 1502 pg 576
"	"	"	"	"	"	1517	434		
9479 Sep 24, 1980	"	"	"	"	Davidson - Vaughn, a Pt.	1517	435		Release Unit 5-A Pebble Lake 2nd house Nbr. Prop. Reg. - for mtg. see REM BK. 1502 pg 576
"	"	"	"	"	"	1517	435		

INDIRECT or MORTGAGEE Index to Real Estate Mortgages — Greenville County, S. C.

11-5
()

KEYS PRINTING COMPANY, GREENVILLE, S. C.

Open at Proper Tab according to First Letter or Letters of Name and refer to Buff Sub-Index sheet for page reference.

FILE NUMBER DATE OF RECORD	MORTGAGEES FAMILY NAMES	GIVEN NAMES ABCDEFGHIJ	GIVEN NAMES KLMNO	GIVEN NAMES PQRSTUVWXYZ	MORTGAGORS	BOOK	PAGE	Amount	BRIEF DESCRIPTION, LOCATION, ETC. (Not Warranted)
9479 Sep 24, 1980	First	Federal S &	L Assn		Davidson - Vaughn, a.s.c. Pt.	1517	436		Relian Unit 5-B Pebble Lake Downhouse N. P. R. - for mtg. see Rem Bk. 1502 pg. 576
9479 Sep 24, 1980	"	"	"		Davidson - Vaughn, a.s.c. Pt.	1517	437		Relian Unit 5-D Pebble Lake Downhouse Adv. P. Reg. - for mtg. see Rem Bk. 1502 pg. 576
9450 Sep 24, 1980	"	"	"		Dainger Rd. Land Co. a.s.c. Pt.	1517	442		for mtg. see Rem Bk. 1445 pg. 387 Relian lot 264 Dainger Pl. Sec. 12
9629 Sep 25, 1980	"	"	"		Donald E. Franklin, et al	1517	606		for Orig. see Rem Bk. 1390 pg. 775 Consent of Mortgagee & M.D. of mtg.
9499 Apr 25, 1980	"	"	"		Antonia J. Alvarez, et al	1517	465	50,600	Re. second for orig. mtg. see Rem Bk. 1515 pg. 611
9533 Apr 25, 1980	"	"	"		James Lynn Bosch	1517	489	34,200	Canterbury, Sec. II Lot 11 Palomar St.
9535 Apr 25, 1980	"	"	"		Billy Ray Brown, et al	1517	541	7,300	Sheffield Forest Lot 68 Over Dr., Sec. III
9535 Apr 25, 1980	"	"	"		Michael C. Yost, et al	1517	535	46,800	Lot 1 Bennett St.
9562 Apr 25, 1980	"	"	"		Stuart M. Hays, Jr. et al	1517	563	79,150	Sugar creek, Sec. 2 Lot 412 Sweetwater Co.
9620 Apr 25, 1980	"	"	"		Joseph W. Spink, et al	1517	599	57,450	Sec. III Lot 79 Palmetto Downs
9628 Apr 25, 1980	"	"	"		David L. McClure, et al	1517	684	46,500	rose garden Lot 10 Farrow Lane
9639 Apr 26, 1980	"	"	"		Larry M. Spruce, et al	1517	738	20,000	King Downs Lot 67 Suffolk Ct.
9755 Apr 26, 1980	"	"	"		Nancy S. Robinson, et al	1517	811	34,300	Belle Meade, Sec. 1 & 2 Lot 76 E. Parkside Club.
9753 Apr 26, 1980	"	"	"		Richard J. Whelan	1517	815	88,200	Apple creek, Pt. I Lot 13 Konyllie Lane

INDIRECT or MORTGAGEE Index to Real Estate Mortgages — Greenville County, S. C.

KEYS PRINTING COMPANY, GREENVILLE, S. C.

Open at Proper Tab according to First Letter or Letters of Name and refer to Buff Sub-Index sheet for page reference.

FILE NUMBER DATE OF RECORD	MORTGAGEES FAMILY NAMES	GIVEN NAMES ABCDEFGHIJ	GIVEN NAMES KLMNO	GIVEN NAMES PQRSTUVWXYZ	MORTGAGORS	BOOK	PAGE	Amount	BRIEF DESCRIPTION, LOCATION, ETC. (Not Warranted)
9754 Sep. 26, 1980	First	Federal S & L Assn			<i>Ital</i> Maria Juan Nacera	1517	821	62,300	Chillico N.P.R. Unit A Bldg. 6 Sugar creek
9756 Sep. 26, 1980	"	"	"		W. Lindsay Smith, <i>Ital</i>	1517	834	55,100	Lot 20 W. Jallulah Dr.
9790 Sep. 26, 1980	"	"	"		Pebbleport Ltd. a S.C. Ltd. Co	1517	930		Release lot 69 Pebble Creek P.H.T. Sec 2 for mty. see Rem. Bk. 1409 pp. 497 4505 - Bk. 1466 - pp. 95 - 2 record 1467 pp. 411 + Bk. 1467 pp. 415
"	"	"	"	"	"	1517	930		
"	"	"	"	"	"	1517	930		
9790 Sep. 26, 1980	"	"	"		Pebbleport Ltd. a S.C. Ltd. Co	1517	931		30 mty. see Rem. Bk. 1409 pp. 502 Release lot 69 Pebble Creek P.H.T. Sec 2
9790 Sep. 26, 1980	"	"	"		Pebbleport Ltd. a S.C. Ltd. Co	1517	932		Release lot 69 Pebble Creek P.H.T. Sec 2 for mty. see Rem. Bk. 1487 pp. 520 1487 pp. 525 + 2 record 1491 pp. 28 1494 pp. 852 + 1494 pp. 847
"	"	"	"	"	"	1517	932		
"	"	"	"	"	"	1517	932		
9788 Sep. 26, 1980	"	"	"		Philip W. Jones	1517	935		30 mty. see Rem. Bk. 1507 pp. 279 Mortgagee's Agreement
9787 Sep. 26, 1980	"	"	"		Philip W. Jones	1517	937		Renegotiable Note mty. like Binom woods
9820 Sep. 29, 1980	"	"	"		R. Craig Joy, <i>Ital</i>	1517	978	70,000	Lot 5 Binom Ct. Condo, M.I.
9867 Sep. 29, 1980	"	"	"		Ernest Randall Chestnut	1518	5	62,050	Lot 141 Kings mtn. rd.
9869 Sep. 29, 1980	"	"	"		Robert W. Howarth, <i>Ital</i>	1518	18	44,900	Lot 1 Knollwood Hgts. Sec. II M.I.
9869 Sep. 29, 1980	"	"	"		Laurence J. Edwards	1518	25	83,500	Lot 63 Pebble creek
9866 Sep. 29, 1980	"	"	"		Samarth Mukherjee, <i>Ital</i>	1518	58	45,500	Lot 51 Serrana Hnders

INDIRECT or MORTGAGEE Index to Real Estate Mortgages — Greenville County, S. C.

11-T
()


KEYS PRINTING COMPANY, GREENVILLE, S. C.

Open at Proper Tab according to First Letter or Letters of Name and refer to Buff Sub-Index sheet for page reference.

FILE NUMBER DATE OF RECORD	MORTGAGEES FAMILY NAMES	GIVEN NAMES ABCDEFGH	GIVEN NAMES IJKLMNO	GIVEN NAMES PQRSTUVWXYZ	MORTGAGORS	BOOK	PAGE	Amount	BRIEF DESCRIPTION, LOCATION, ETC. (Not Warranted)
9961 Sep 29, 1980	First	Federal S	& L Assn.		Carl D. Waters, et al	1518	74	34,900 ^{.00}	Westward South, sec. 20, Austin 20. Lot 240 Shagbark Ct.
9970 Sep 29, 1980	"	"	"	"	Norman Krueger	1518	78	150,000 ^{.00}	Lot, Hwy. 25
9958 Sep 29, 1980	"	"	"	"	Clifford J. Bardsley, et al	1518	81	25,100 ^{.00}	Madison Dr. Hillsborough, sec. 1 Lot 35 Car. Old mill Rd. +
9978 Sep 29, 1980	"	"	"	"	Pebble part, Ltd.	1518	161		Release lot 5 Pebble Creek Pkwy. into for mtg. see Rem Bk. 1487 pg. 520 + 525 - M. record 1491 pg. 28 also Bk. 1494 pages 852 + 847
"	"	"	"	"	"	1518	161		
"	"	"	"	"	"	1518	161		
"	"	"	"	"	"	1518	161		
1118 Sep 29, 1980	"	"	"	"	Pebble part Ltd.	1518	162		Release lot 5 Pebble Creek Pkwy. into for mtg. see Rem Bk. 1409 pg. 477 1467 pg. 415 + 1409 pg. 205 see Rem Bk. 1507 pg. 277 Modification Agreement - for mtg. see Rem Bk. 1508 pg. 439 Modification Agreement - for mtg. see Rem Bk. 1507 pg. 272 Modification Agreement - for mtg. see Rem Bk. 1507 pg. 818 Modification Agreement - for mtg. Rem Bk. 1507 pg. 823 Mod. Agree. - for mtg. see Rem Bk. 1507 pg. 813 Mod. Agree. - for mtg. see Rem Bk. 1493 pg. 701 Mod. Agree. - for mtg. see Rem Bk. 1493 pg. 694 Mod. Agree. - for mtg. see
"	"	"	"	"	"	1518	162		
10138 Sep 30, 1980	"	"	"	"	Foothill Delta P. Inc.	1518	400		see Rem Bk. 1507 pg. 277 Modification Agreement - for mtg. see Rem Bk. 1508 pg. 439 Modification Agreement - for mtg. see Rem Bk. 1507 pg. 272 Modification Agreement - for mtg. see Rem Bk. 1507 pg. 818 Modification Agreement - for mtg. Rem Bk. 1507 pg. 823 Mod. Agree. - for mtg. see Rem Bk. 1507 pg. 813 Mod. Agree. - for mtg. see Rem Bk. 1493 pg. 701 Mod. Agree. - for mtg. see Rem Bk. 1493 pg. 694 Mod. Agree. - for mtg. see
10138 Sep 30, 1980	"	"	"	"	Foothill Delta P. Inc.	1518	404		
10138 Sep 30, 1980	"	"	"	"	Foothill Delta P. Inc.	1518	408		
10138 Sep 30, 1980	"	"	"	"	Nelson + Putman Bldg. Inc.	1518	412		
10138 Sep 30, 1980	"	"	"	"	Nelson + Putman Bldg. Inc.	1518	420		
10138 Sep 30, 1980	"	"	"	"	Nelson + Putman Bldg. Inc.	1518	416		
10138 Sep 30, 1980	"	"	"	"	Premier Investment Co. Inc.	1518	424		
10138 Sep 30, 1980	"	"	"	"	Premier Invest. Co. Inc.	1518	428		

INDIRECT or MORTGAGEE Index to Real Estate Mortgages — Greenville County, S. C.

KEYS PRINTING COMPANY, GREENVILLE, S. C.


 Open at Proper Tab according to First Letter or Letters of Name and refer to Buff Sub-Index sheet for page reference.

FILE NUMBER DATE OF RECORD	MORTGAGEES FAMILY NAMES	GIVEN NAMES ABCDEFGH	GIVEN NAMES IJKLMNO	GIVEN NAMES PQRSTUVWXYZ	MORTGAGORS	BOOK	PAGE	Amount	BRIEF DESCRIPTION, LOCATION, ETC. (Not Warranted)
10060 Sep 30, 1980	First	Federal S	& L Assn.		Luis E. Hill, et al	1518	206	41,000 ^{.00}	Lot, Riley Rd.
10075 Sep 30, 1980	"	"	"		Foot Hills Delta P. Inc	1518	238	62,800 ^{.00}	Lot 243 Condrake II Oak Hills, Pt. II - A
10111 Sep 30, 1980	"	"	"		Bruce A. Windham	1518	250	53,050 ^{.00}	Lot 6 Lombard St. White
10110 Sep 30, 1980	"	"	"		Jimmy J. Harper	1518	257	22,400 ^{.00}	Lot 21 Litchney St.
10128 Sep 30, 1980	"	"	"		Jeffrey S. McEllison	1518	284	308.50 ^{.00}	Augusta Hotel Lot 75 Wampler Ct.
10155 Sep 30, 1980	"	"	"		Charles J. Lynn, Jr.	1518	333	73,100 ^{.00}	Ridge at Maple Hill, Pt. 1 Lot 1 Kinsler way, Fox
10323 Oct 1, 1980	"	"	"		Venna B. Howard	1518	649		Rem Ch. 1497 pg. 36 Mod. Agreement - for mtg. au
10323 Oct 1, 1980	"	"	"		Venna B. Howard	1518	653		Rem Ch. 1507 pg. 83 Mod. Agreement - for mtg. au
10323 Oct 1, 1980	"	"	"		Foot Hills Delta P. Inc.	1518	657		Rem Ch. 1518 pg. 432 Mod. Agree - for mtg. au
10323 Oct 1, 1980	"	"	"		Gatewood Bldg. Inc.	1518	661		Rem Ch. 1504 pg. 901 Mod. Agree - for mtg. au
10323 Oct 1, 1980	"	"	"		Gatewood Bldg. Inc.	1518	665		Rem Ch. 1504 pg. 936 Mod. Agree - for mtg. au
10185 Oct 1, 1980	"	"	"		Thomas W. King, et al	1518	451	45,300 ^{.00}	Rem Ch. Sec 2 Lot 120 Longstreet St.
10209 Oct 1, 1980	"	"	"		Jimmy L. Stephens	1518	467	33,200 ^{.00}	Spurwood Forest Lot 149 Robin Hood Rd.
10260 Oct 1, 1980	"	"	"		John Allen Spera, et al	1518	498	64,000 ^{.00}	Lot 2 Blackberry Ct.
10271 Oct 1, 1980	"	"	"		Mark A. Nurd	1518	532	17,100 ^{.00}	Lot 26 & 27 Highland
10270 Oct 1, 1980	"	"	"		James M. League, Jr	1518	553	67,000 ^{.00}	Jun Meadow Ct. Sugar Hill, Sec. 1 Lot 108 Car. Silver Hill

INDIRECT or MORTGAGEE Index to Real Estate Mortgages — Greenville County, S. C.

11-11
()

KEYS PRINTING COMPANY, GREENVILLE, S. C.

Open at Proper Tab according to First Letter or Letters of Name and refer to Buff Sub-Index sheet for page reference.

FILE NUMBER DATE OF RECORD	MORTGAGEES FAMILY NAMES	GIVEN NAMES ABCDEFGHIJ	GIVEN NAMES KLMNO	GIVEN NAMES PQRSTUVWXYZ	MORTGAGORS	BOOK	PAGE	Amount	BRIEF DESCRIPTION, LOCATION, ETC. (Not Warranted)
10310 Oct. 1, 1980	First	Federal S	& L Assn.		¹⁵¹⁸ Francis V. Tedesco	1518	567	37,500	Oaks N.P.R. III Unit 21-B Williams Hwy
10337 Oct. 1, 1980	"	"	"		¹⁵¹⁸ Elders assoc., a.s.c.	1518	590	17,650	N.P.R. Unit 12-C McDaniel Hgts.
10388 Oct. 2, 1980	"	"	"		¹⁵¹⁸ Bobby Johnson	1518	686	51,500	Hgts. Sec. I Lot 50 Hill Dr., Knalwood
10366 Oct. 2, 1980	"	"	"		¹⁵¹⁸ William A. Gillespie	1518	690	19,200	Lot 11112 Judson
10367 Oct. 2, 1980	"	"	"		¹⁵¹⁸ Ray A. Lamm	1518	693	45,000	Pleasantburg Forest Lot 49 Dora St.
10396 Oct. 2, 1980	"	"	"		¹⁵¹⁸ Thomas S. Bridger	1518	717	54,400	Lot 200 Cantrake II
10402 Oct. 2, 1980	"	"	"		¹⁵¹⁸ Jimmy M. Bridger	1518	733	59,800	Lot 209 Cantrake II
10401 Oct. 2, 1980	"	"	"		¹⁵¹⁸ Zueman Cooper	1518	739	78,800	Pr. 4, sec. 2 Lot 48 Maple creek way
10488 Oct. 2, 1980	"	"	"		¹⁵¹⁸ Nancy A. Gray	1518	775	24,800	Laurel Hgts. Butler Rd
10484 Oct. 2, 1980	"	"	"		¹⁵¹⁸ James L. Palmer	1518	788	14,000	Lot 5 Fairlane cr., Pleasant Valley
10479 Oct. 2, 1980	"	"	"		¹⁵¹⁸ Ralph White	1518	810	15,000	Lot 331 Pacific ave. Villas N.P.R.
10526 Oct. 2, 1980	"	"	"		¹⁵¹⁸ Larry J. Kinsler	1518	825	16,700	Unit 6-D Sugar creek Montelone, Sec. 1
10526 Oct. 2, 1980	"	"	"		¹⁵¹⁸ Karin C. Henry	1518	829	44,000	Lot 2 Bethel Rd. Amen Oaks
10526 Oct. 2, 1980	"	"	"		¹⁵¹⁸ Michael R. Hogan	1518	833	12,000	Lot 1 Edwards mill rd. Lake Forest Hgts. Sec. II
10526 Oct. 2, 1980	"	"	"		¹⁵¹⁸ Stanley R. Murrell	1518	837	5,800	Lot 1 Sweetwater Rd.
10526 Oct. 2, 1980	"	"	"		¹⁵¹⁸ Karen E. Shuman	1518	845	7,000	Lot Lindleton H. Richard Allen, Sec. 3 Lot 144 Northway Dr.

INDIRECT or MORTGAGEE Index to Real Estate Mortgages — Greenville County, S. C.

KEYS PRINTING COMPANY, GREENVILLE, S. C.


Open at Proper Tab according to First Letter or Letters of Name and refer to Buff Sub-Index sheet for page reference.

FILE NUMBER DATE OF RECORD	MORTGAGEES FAMILY NAMES	GIVEN NAMES ABCDEFGHIJ	GIVEN NAMES JKLMNO	GIVEN NAMES PQRSTUVWXYZ	MORTGAGORS	BOOK	PAGE	Amount	BRIEF DESCRIPTION, LOCATION, ETC. (Not Warranted)
10526 Oct. 3, 1980	First	Federal S	& L Assn.		Barbara M. Thomas	1518	849	.00 5,000	Sec. 2, Austin rd. Lot 454 Westwood Northwood
10526 Oct. 3, 1980	"	"	"		Rose M. Hines	1518	853	.00 2,500	Lot 30 Mahaul Dr.
10712 Oct. 3, 1980	"	"	"		John A. Bolen, Inc.	1519	144		see Rem Bk. 1495 pp. 171 Mod. Int. Rate Agree. for mtg.
10712 Oct. 3, 1980	"	"	"		John A. Bolen, Inc.	1519	147		see Rem Bk. 1488 pp. 658 Mod. Int. Rate Agree. for mtg.
10712 Oct. 3, 1980	"	"	"		John A. Bolen, Inc.	1519	150		see Rem Bk. 1488 pp. 658 Mod. Int. Rate Agree. for mtg.
10712 Oct. 3, 1980	"	"	"		John A. Bolen, Inc.	1519	153		see Rem Bk. 1489 pp. 364 Mod. Int. Rate Agree. for mtg.
10712 Oct. 3, 1980	"	"	"		John A. Bolen, Inc.	1519	156		see Rem Bk. 1489 pp. 368 Mod. Int. Rate Agree. for mtg.
10712 Oct. 3, 1980	"	"	"		John A. Bolen, Inc.	1519	159		for mtg. see Rem Bk. 1504 pp. 921 Modification Agreement -
10712 Oct. 3, 1980	"	"	"		John A. Bolen, Inc.	1519	162		for mtg. see Rem Bk. 1504 pp. 930 Modification Agreement -
10712 Oct. 3, 1980	"	"	"		John A. Bolen, Inc.	1519	166		for mtg. see Rem Bk. 1507 pp. 354 Modification Agreement -
10712 Oct. 3, 1980	"	"	"		John A. Bolen, Inc.	1519	170		for mtg. see Rem Bk. 1507 pp. 351 Modification Agreement -
10712 Oct. 3, 1980	"	"	"		John A. Bolen, Inc.	1519	174		for mtg. see Rem Bk. 1486 pp. 866 Modification Agreement -
10529 Oct. 3, 1980	"	"	"		David H. Litterer, Inc.	1518	898	.00 68,000	Lot E. Lammers Dr.
10540 Oct. 3, 1980	"	"	"		Richard V. Chapman	1518	906	.00 13,000	St. Lots 73 & 74 Walnut St.
10549 Oct. 3, 1980	"	"	"		Dorcas M. Snyder, Inc.	1518	918	.00 47,000	see orig. mtg. see Rem Bk. 1513 pp. 151 Re-stand on 1515 pp. 554 & 555 1516 pp. 944. Lot. on Whitehall & Lombard Sts.

INDIRECT or MORTGAGEE Index to Real Estate Mortgages — Greenville County, S. C.

11-V
()


KEYS PRINTING COMPANY, GREENVILLE, S. C.


 Open at Proper Tab according to First Letter or Letters of Name and refer to Buff Sub-Index sheet for page reference.

FILE NUMBER	MORTGAGEES FAMILY NAMES	GIVEN NAMES ABCDEFGH	GIVEN NAMES IJKLMNO	GIVEN NAMES PQRSTUVWXYZ	MORTGAGORS	BOOK	PAGE	Amount	BRIEF DESCRIPTION, LOCATION, ETC. (Not Warranted)
10549 Oct. 3, 1980	First	Federal S	& L Assn		Joseph H. Lewis, et al	1518	937	50,000 ^{.00}	Sec. 2 Lot 22 Oakfern
10559 Oct. 3, 1980	"	"	"		John A. Bolen	1518	953	59,200 ^{.00}	Candlelake II Lot 214 Valley Forge Dr.
10557 Oct. 3, 1980	"	"	"		W. N. Leslie, Inc.	1518	980	47,600 ^{.00}	Windsor Oaks Sec. II Lot 39 Wiltshire Ct.
10557 Oct. 3, 1980	"	"	"		Academy Rental Co.	1518	986	47,950 ^{.00}	Lot 68 Heritage Lakes
10557 Oct. 3, 1980	"	"	"		Academy Rental Co.	1519	1	47,950 ^{.00}	Lot 67 Heritage Lakes
10553 Oct. 3, 1980	"	"	"		Thomas L. Shuman	1519	07	65,000 ^{.00}	Lot, Old Fairground Co.
10215 Oct. 1, 1980		<i>Cancelled</i> Dennis B. Luskley	6-7-82	#27350	Ernestine Paschal	Book Book			Real Prop. Agre.
10833 Oct 6, 1980	"	"	"		Pebbleport Ltd.	1519	199		Release lot 48 Pebbleport Ph II Sec II - for mtg. see REM Bl. 1409 pp 497-1466 pp 954 re-record 1467 pp. 411 - 1467 pp. 415 and Bl. 1409 pp 505
"	"	"	"	"	"	1519	199		
"	"	"	"	"	"	1519	199		
10833 Oct 6, 1980	"	"	"	"	Pebbleport Ltd.	1519	200		
"	"	"	"	"	"	1519	200		Release lot 48 Pebbleport Ph 4 sec 2 for mtg. see REM Bl. 1487 pp. 520 + 525 re-record 1491 pp. 28 Bl. 1494 page 852 + 847
"	"	"	"	"	"	1519	200		
10834 Oct 6, 1980	"	"	"	"	Jim Hughson Associates	1519	383		for mtg. see REM Bl. 1493 pp. 552 Modification Agreement
10834 Oct 6, 1980	"	"	"	"	Davidson - Vaughn	1519	387		REM Bl. 1507 pp. 586 Mod. Agre. for mtg. see
10834 Oct. 6, 1980	"	"	"	"	Davidson - Vaughn	1519	391		REM Bl. 1507 pp. 577 Mod. Agre. - for mtg. see

INDIRECT or MORTGAGEE Index to Real Estate Mortgages — Greenville County, S. C.

KEYS PRINTING COMPANY, GREENVILLE, S. C.


 Open at Proper Tab according to First Letter or Letters of Name and refer to Buff Sub-Index sheet for page reference.

FILE NUMBER DATE OF RECORD	MORTGAGEES FAMILY NAMES	GIVEN NAMES ABCDEFGHIJ	GIVEN NAMES JKLMNO	GIVEN NAMES PQRSTUVWXYZ	MORTGAGORS	BOOK	PAGE	Amount	BRIEF DESCRIPTION, LOCATION, ETC. (Not Warranted)
10773 Oct. 6, 1980	First	Federal S & L Assn			Joe D. Thomason	1519	207	23,250 ^{.00}	Lot 7 Buncastle St.
10784 Oct. 6, 1980	"	"	"		Richard C. Blumie ^{etal}	1519	215	18,300 ^{.00}	Washington ave. Highland, Dille # Lot 8 cor. Deance St. &
10782 Oct. 6, 1980	"	"	"		W. N. Leslie, ^{sne.}	1519	222	46,400 ^{.00}	Lot 6 Bushy Creek Ridge
10782 Oct. 6, 1980	"	"	"		W. N. Leslie, ^{sne.}	1519	228	47,200 ^{.00}	Lot 5 Bushy Creek Ridge
10782 Oct. 6, 1980	"	"	"		W. N. Leslie, ^{sne.}	1519	234	46,400 ^{.00}	Lot 22 Bushy Creek Ridge
10868 Oct. 6, 1980	"	"	"		Philip Adam Eason, ^{Jr.}	1519	248	52,200 ^{.00}	Foundhousey, N. P. L. Unit 2-D Shible Lake
10863 Oct. 6, 1980	"	"	"		Mark K. Mitchell, ^{etal}	1519	268	35,750 ^{.00}	Tanner St. Ext. Unit C. Pt. Lot 21 mt. View ave. &
10862 Oct. 6, 1980	"	"	"		George L. Sijan, ^{etal}	1519	293	25,500 ^{.00}	Kingsgate Lot 87 Domington Pt.
10871 Oct. 6, 1980	"	"	"		Thomas J. Bridges	1519	301	56,500 ^{.00}	Lot 180 Conlbrate II
10871 Oct. 6, 1980	"	"	"		Jimmy M. Bridges ^{etal}	1519	309	54,350 ^{.00}	Lot 190 Conlbrate II
10878 Oct. 6, 1980	"	"	"		Darrell Ray Smith	1519	321	64,000 ^{.00}	Brookville, sec. 4, Blk. 1 Lot 93 Snake Rd.
10867 Oct. 6, 1980	"	"	"		John P. Panas	1519	345	50,000 ^{.00}	for orig. mtg. see L & M BR. 1570 Pg. 856. Unit 3 Miller on the Green N. P. L.
10744 Oct. 6, 1980	"	"	"		Loy J. McKinney, ^{II}	1519	359	32,800 ^{.00}	Lot 671 Westwood, sec. 11, Austin St. for orig. mtg. see L & M BR. 1514 Pg. 220
10901 Oct. 7, 1980	"	"	"		Mark L. Herlieth, ^{etal}	1519	422	34,200 ^{.00}	Lot 69 N. fork
10920 Oct. 7, 1980	"	"	"		Wayne E. Punch, ^{etal}	1519	447	5,000 ^{.00}	Water Ct., Sugar Creek, sec. 1 Lot 165 cor. Stone Ridge Rd. & White

(This completes Book I. See Book II)

INDIRECT or MORTGAGEE Index to Real Estate Mortgages — Greenville County, S. C.

Open at Proper Tab according to First Letter or Letters of Name and refer to Buff Sub-Index sheet for page reference.

FILE NUMBER
DATE OF RECORD

MORTGAGEES
FAMILY NAMES

GIVEN NAMES
ABCDEFGH

GIVEN NAMES
IJKLMNO

GIVEN NAMES
PQRSTUVWXYZ

MORTGAGORS

BOOK


PAGE

Amount

BRIEF DESCRIPTION, LOCATION, ETC.
(Not Warranted)

No more
Entries in this Book
See Book 11

INDIRECT or MORTGAGEE Index to Real Estate Mortgages — Greenville County, S. C.


 Open at Proper Tab according to First Letter or Letters of Name and refer to Buff Sub-Index sheet for page reference.

FILE NUMBER DATE OF RECORD	MORTGAGEES FAMILY NAMES	GIVEN NAMES ABCDEFGH	GIVEN NAMES IJKLMNO	GIVEN NAMES PQRSTUVWXYZ	MORTGAGORS	BOOK	PAGE	Amount	BRIEF DESCRIPTION, LOCATION, ETC. (Not Warranted)
<p style="font-size: 2em; transform: rotate(-15deg);"> No more Entries in this Book - see Book II </p>									