


INDIRECT or MORTGAGEE Index to Real Estate Mortgages — Greenville County, S. C.

REG. U. S. PAT. OFFICE *Chas McCott* County Indexes Since 1888
An Identifying Trade Mark

 Open at Proper Tab according to First Letter or Letters of Name and refer to Buff Sub-Index sheet for page reference.

COTT FAMILY NAME INDEX No. 75 © 1949
MADE BY THE COTT INDEX COMPANY, COLUMBUS, OHIO
SOLD BY WALKER, EVANS & COGSWELL CO., CHARLESTON, S.C.

(A)

FILE NUMBER DATE OF RECORD	MORTGAGEES FAMILY NAMES	GIVEN NAMES ABCDEFGH	GIVEN NAMES IJKLMNO	GIVEN NAMES PQRSTUVWXYZ	MORTGAGORS	BOOK	PAGE	Amount	BRIEF DESCRIPTION, LOCATION, ETC. (Not Warranted)
25907 May 1, 1975 25246	Johnson				Refuse A. Jera L. M. ^{cht} Williams	1338	235	.00	Lot 7 mtg. on R.E. Bk 1219 pg 60 Assigned to Rufus A. Johnson Jr. Dr. Greenbrier
May 1, 1975 30120	"			R Kinard, Dr.	R Kinard Johnson, Jr., et al	1338	214	21,000	Lot 14 1/2 Pt. lot 13 Decala
June 24, 1975	"	Anna D. L. Yates, Jr.			Herbert C. Wellman	1342	253	.00	Lots 67 & 68 Lake Lanier, also parcel East Lake Shore Dr. Lake Lanier, Thos. mtn. 24
"	"	" + "			" " "	1342	253	4,600	
439 Jul. 3, 1975 355	"			Louise E.	J. M. Alexander, et al	1343	294	.00	Marshall Street Pt. lot 2 Riverside Dr., mountain brook
Jul. 3, 1975 2093	"			Motor Lines, Inc.	Ronald E. Staud, Jr.	1343	300	.99	Lot 70 Pinepark Lane,
July 24, 1975 19968	"			Mary J., et al	Margia Kennedy	1344	613	.21	Lot 24 Vance St
Feb. 6, 1976 32181	"	Edwin Keith			Albert S. Bossler, et al	1359	760	.45	St. James Rd.) Lot 64 1/2 Pt. lot 63 N. Ryan
June 19, 1976 2416	"			Marion J.	H. Graham Lawrence	1369	829	.00	Del. Route Est. Lot 111 Newtonmore Rd.
Jul. 26, 1976 3511	"	Elizabeth W.			Earl Burns, et al	1373	589	.00	Lot, St. Ann Dr. Fairview 24.
Aug. 5, 1976 5290	"			Ralph D.	Mary Agnes Hart	1374	609	.00	Beer Lot 3 Pennsylvania ave., Saluda River, Saluda 24.
Aug. 24, 1976 7893	"	Alice R.			Francis W. Lattate, Jr.	1376	97	.00	Ant. 420 acc. State Hwy. 11 N.
Sept. 21, 1976 8125	"	Ellie D.			Margaret C. Johnson	1378	261	.00	Lot 19 Ladson St.
Sept. 23, 1976 11376	"			Lilly B. W. 21.	Mary Edna Mullinas of Sad Church, Ry 210.	1378	477	.00	Lot 37 Goodrich St.
Oct. 26, 1976 13671	"			J. Lindsey	Bethel assembly of	1381	421	.00	Pt. lot 35 Gordon St. Ext. Laurel ave. F. W. Pae mfg.
Nov. 17, 1976	"			Lillie B + W. 21.	Bill Moore	1383	179	.00	Lot 1, 59, 58, 1/2 Pt. lot 57

INDIRECT or MORTGAGEE Index to Real Estate Mortgages — Greenville County, S. C.

REG. U. S. PAT. OFFICE *Chas. M. Cotts* County Indexes Since 1888 An Identifying Trade Mark

Open at Proper Tab according to First Letter or Letters of Name and refer to Buff Sub-Index sheet for page reference.

COTT FAMILY NAME INDEX No. 75 © 1949 MADE BY THE COTT INDEX COMPANY, COLUMBUS, OHIO SOLD BY WALKER, EVANS & COGSWELL CO., CHARLESTON, S.C.

FILE NUMBER DATE OF RECORD	MORTGAGEES FAMILY NAMES	GIVEN NAMES ABCDEFGHIJ	GIVEN NAMES JKLMNO	GIVEN NAMES PQRSTUVWXYZ	MORTGAGORS	BOOK	PAGE	Amount	BRIEF DESCRIPTION, LOCATION, ETC. (Not Warranted)
16378 Dec. 17, 1976	Johnson				<i>Business, by sub.</i> Bethel Church of God	1385	419	.00 4,000	Forest St. Lot, Cor. Treacott St. +
18558 Jan. 11, 1977	"				<i>B.</i> Lillie + W. N.	1387	125	.00 5,500	Lots 53154 Dalloway for mtg. and Em Bk. 1129 pg. 369
22179 Feb. 22, 1977	"				J. H.	1389	906		Assigned to Myrtle Keith Johnson
22179 Feb. 22, 1977	"				J. H. et al	1389	906		Assigned to Myrtle Keith Johnson - for mtg. see
"	"				Myrtle Keith, et al	1389	906		REM Book 1044 pg. 47
22179 Feb. 22, 1977	"				J. H. et al	1389	906		Assigned to Myrtle Keith Johnson for mtg. see
"	"				Myrtle K. et al	1389	906		REM Bk. 1228 pg. 161
22244 Feb. 23, 1977	"				M. R. Jr. et al	1387	738	.00 2,700	" Willow Lake Lot 16 McPhillips Court
16594 Nov. 29, 1977	"				Myrtle K.	1417	116	.00 20,000	Paris mtn. St. also lot D. 77 acc. Cambridge ave.,
20657 Jan. 10, 1978	"				Lillie B. + W. N.	1420	690	.00 5,500	Locust ave. "Dalloway" Lots 55, 56, + Pt. lot 57
21248 Jan. 17, 1978	"				Harry M. et al	1421	166	.00 13,000	Lot 151 Sieder Creek Dr., "Forester woods"
"	"				Carolyn P. et al	1421	166		Sec. III
28954 Mar. 31, 1978	"				Martha C. Stewart	1427	660	.00 5,000	"Dixie Hgts." D. Wille St. Lot 38 1 Pt. lot 37 Swardiff Dr.
36238 Apr. 13, 1978	"				Clyde E. + Irene	1428	718	.00 12,070	21.25 acc. Highland 2nd St. "Lake Forest Hgts." Clark Hgts. St.
34788 May 22, 1978	"				<i>n. et al</i> Hena McSwain Carpenter	1432	777	.00 25,000	Lot 49 Sweetbriar Rd.
1678 Jul. 17, 1978	"				James D. III, et al	1438	353	.51 1,549	Lillie Ave. Dr. D. Wille St. Lot 25 Cor. Wally Ave. +

INDIRECT or MORTGAGEE Index to Real Estate Mortgages - Greenville County, S. C.

Open at Proper Tab according to First Letter or Letters of Name and refer to Buff Sub-Index sheet for page reference.

KEYS PRINTING CO.

11
(B)

FILE NUMBER DATE OF RECORD	MORTGAGEES FAMILY NAMES	GIVEN NAMES ABCDEFGH	GIVEN NAMES IJKLMNO	GIVEN NAMES PQRSTUVWXYZ	MORTGAGORS	BOOK	PAGE	AMOUNT	BRIEF DESCRIPTION, LOCATION, ETC. (NOT WARRANTED)
7224 Sept. 1, 1978	Johnson	Elizabeth W.			William F. Bridger ^{Deed}	1443	64	3,400 ⁰⁰	29 ⁰⁰ Lot. Ft. Inn Dr. Fairview
22033 Jan. 26, 1979	"	Boyd J.			Michael A. Nighthawer ^{Deed}	1456	80	5,000 ⁰⁰	near Sigeruilla 22.1 ac. Sigeruilla Rd.
23909 Feb. 16, 1979	"	Allen Lee			Loula Alexander ^{Deed}	1457	721	5,000 ⁰⁰	Duncan mill village, sec 4 Lot 120 Smythe ave.
27748 Mar. 28, 1979	"		James N.		Thomas D. Whitman ^{Deed}	1461	21	24,500 ⁰⁰	Forest Hill Lot 31 1/2. lot 4 Crescent ave.
33128 May 14, 1979	"		J. M.		Charles J. Benke	1466	307	4,000 ⁰⁰	1.73 ac. Hwy 414 Jan. Mtg. Ser. Em. Bk. 1438 pg. 353
5048 Aug 10, 1979	"		James B. III	et al	Annie M. Campbell ^{Deed}	1476	650		Release lot 20 water ave. & Belmont Dr.
8018 Sept. 6, 1979	"	Donald S. Kathy C.			Kenneth S. Stoney	1479	878	10,500 ⁰⁰	5.935 ac. McElhenny Rd.
10047 Sept. 24, 1979	"		J. B. Jr.		Douglas W. Fisher ^{Deed}	1481	801	2,500 ⁰⁰	Lot Wood Dr. Child spg. Shaul St.
16817 Nov. 16, 1979	"			V. L. Jr. ^{Deed}	Harry Stanley Johnson	1488	648	7,017 ⁴⁶	8.15 ac. Old Selzer Rd.
21728 Jan. 11, 1980	"			Rebecca	A & D Investment ^{Deed}	1493	65	23,000 ⁰⁰	Franklin St. also int alleys 11 lots Suncombe Rd.
31485 Apr. 25, 1980	"	Boyd J.			Michael A. Nighthawer ^{Deed}	1501	601	24,000 ⁰⁰	24.5 acres
32232 May 2, 1980	"			M. ^{Deed}	J. J. Sutherland ^{Deed}	1502	276	1,375 ⁰⁰	3.05 acs.
33223 May 14, 1980	"	Boyd J.			Jack B. Nighthawer	1503	120	23,500 ⁰⁰	18.3 acs. Sigeruilla Rd. 80-5307
2039 July 23, 1980	"	+ Associates, Inc., et al			Lucetta M. Clifton ^{Deed}	✓	✓	✓	Tristram - 3.2 Ac. - Balcombe Blvd
4507 Aug. 14, 1980	"		Jay L.	et al	James L. Kesse ^{Deed}	1511	101	15,000 ⁰⁰	Lots 30, 31, 32, 133, Cass St.
"	"		Ozella	et al	"	1511	101		

INDIRECT or MORTGAGEE Index to Real Estate Mortgages -- Greenville County, S. C.

Open at Proper Tab according to First Letter or Letters of Name and refer to Buff Sub-Index sheet for page reference.

KEYS PRINTING CO.

FILE NUMBER DATE OF RECORD	MORTGAGEES FAMILY NAMES	GIVEN NAMES ABCDEFGHIJ	GIVEN NAMES JKLMNO	GIVEN NAMES PQRSTUVWXYZ	MORTGAGORS	BOOK	PAGE	AMOUNT	BRIEF DESCRIPTION, LOCATION, ETC. (NOT WARRANTED)
6831 Sep. 5, 1980 4707	Johnson				<i>Not</i> Violet M. Herbert W. Speck <i>G. Co.</i>	1514	331	18,000 ⁰⁰	<i>Est. 2455 S.W. Ave.</i> Lots 7 & 8A Goodwin Bridge
4707 Sep. 14, 1980 12417	"				James H. Jr. The Noah Robinson	1515	403	15,000 ⁰⁰	Lot Sagee St.
Oct. 20, 1980 12602	"	Harold E. et al			Investment Properties, Inc.	1521	227		Hy. Mtg. see Rem. Bl. 1236 pg. 151 Release Unit 5 Oak Grove Valley H.P.R.
Oct. 22, 1980 "	"	Harold E. et al			Investment Prop. Inc.	1521	523		Int. of Harold E. Johnson assigned to Henry R. McLaughlin, Jr. et al for mtg. see Rem. Bl. 1236 pg. 151 for mtg. see Rem. Bl. 1236 pg. 151
13863 Nov. 3, 1980	"	Harold E. et al			Investment Properties, Inc.	1523	307		Release Unit 6 Oak Grove Valley. Con H. P.R. for mtg. see Rem. Bl. 1236 pg. 151
13863 Nov. 3, 1980	"	Harold E. et al			Investment Properties, Inc.	1523	308		Release Unit 31 Oak Grove Valley. Con H. P.R. for mtg. see Rem. Bl. 1236 pg. 151
13863 Nov. 3, 1980	"	"	"	"	"	1523	309		Release Unit 21 Oak Grove Valley H. P.R. for mtg. see Rem. Bl. 1236 pg. 151
13863 Nov. 3, 1980	"	"	"	"	"	1523	310		Release Unit 23 Oak Grove Valley H. P.R. for mtg. see Rem. Bl. 1236 pg. 151
13863 Nov. 3, 1980	"	"	"	"	"	1523	311		Release Unit 34 Oak Grove Valley H. P.R. for mtg. see Rem. Bl. 1236 pg. 151
13863 Nov. 3, 1980	"	"	"	"	"	1523	312		Release Unit 72 Oak Grove Valley H. P.R. for mtg. see Rem. Bl. 1236 pg. 151
13994 Nov. 3, 1980	"	"	"	"	"	1523	319		Release Unit 37 Oak Grove Valley H.P.R. for mtg. see Rem. Bl. 1236 pg. 151
13994 Nov. 3, 1980	"	"	"	"	"	1523	320		Release Unit 34 Oak Grove Valley H.P.R. for mtg. see Rem. Bl. 1236 pg. 151
14256 Nov. 6, 1980 16264	"				Lillie B. Willie N. Jesse N. Hughes	1523	704	3,500 ⁰⁰	Palmdale H. 3 Paralle Jolly Bridge Rd.
16264 Nov. 26, 1980	"	Harold E. et al			Investment Properties, Inc.	1525	872		for mtg. see Rem. Bl. 1236 pg. 151 Release Unit 32 Oak Grove Valley. H.P.R.
16264 Nov. 26, 1980	"	Harold E. et al			"	1525	873		for mtg. see Rem. Bl. 1236 pg. 151 Release Unit 13 Oak Grove Valley H.P.R.

INDIRECT or MORTGAGEE Index to Real Estate Mortgages — Greenville County, S. C.

REG. U. S. PAT. OFFICE *Chas. McCorkle* County Indexes Since 1888
An Identifying Trade Mark

Open at Proper Tab according to First Letter or Letters of Name and refer to Buff Sub-Index sheet for page reference.

COTT FAMILY NAME INDEX No. 75 © 1949
MADE BY THE COTT INDEX COMPANY, COLUMBUS, OHIO
SOLD BY WALKER, EVANS & COGSWELL CO., CHARLESTON, S.C.

(C)

FILE NUMBER DATE OF RECORD	MORTGAGEES FAMILY NAMES	GIVEN NAMES ABCDEFGH	GIVEN NAMES IJKLMNO	GIVEN NAMES PQRSTUVWXYZ	MORTGAGORS	BOOK	PAGE	Amount	BRIEF DESCRIPTION, LOCATION, ETC. (Not Warranted)
16264 Nov. 26, 1980	Johnson	Harold E. et al			Investment Properties, Inc.	1525	874		See mtg. see Rem. Bl. 1236 pg 151 Release Unit 25 Oak Grove Village C. H. P.R.
16264 Nov. 26, 1980	"	Harold E. et al			Investment Properties, Inc.	1525	875		See mtg. see Rem. Bl. 1236 pg 151 Release Unit 2 Oak Grove Village C. H. P.R.
16264 Nov. 26, 1980	"	Harold E. et al			"	1525	876		See mtg. see Rem. Bl. 1236 pg 151 Release Unit 8 Oak Grove Village C. H. P.R.
16264 Nov. 26, 1980	"	"	"	"	"	1525	877		See mtg. see Rem. Bl. 1236 pg 151 Release Unit 15 Oak Grove Village C. H. P.R.
16262 Nov. 26, 1980	"	Donald & Kathy C.			Kenneth S. Stamey et al	1525	664		See mtg. see Rem. Bl. 1479 pg. 878 Release .58 ac. Mc Elhenny Rd.
18371 Dec. 19, 1980	"	Harold E. et al			Investment Properties, Inc.	1528	137		Release Unit 16 Oak Grove Village and other Prop. Reg. for mtg. see Rem. Bl. 1236 pg. 151
"	"	"			"	1528	137		
19194 Dec. 31, 1980	"	Joseph M.			Robert A. League, Jr.	1529	63	75,000	43.9 acs. U. S. Hwy. 25
21827 Jan. 30, 1981	"	Lillie B. & W. N.			Phillip D. Johnson	1531	322	8,224	David St. Lot 257 1/2 Pl. lot 256
23103 Feb. 13, 1981	"	David & Mary M. et al			Betty J. Garvin	1532	562	14,000	5 acs. Hwy. 25 also right for ingress & egress
"	"	Joseph M. et al			"	1532	562		
29277 Apr. 12, 1981	"	David Wesley & Joseph M. et al			Betty J. Garvin	1538	606		Subordination - For mtg. see Rem. Bl. 1532 pg. 562 & Bl. 1538 pg. 604
"	"	Mary M. et al			"	1538	606		
30466 Apr. 30, 1981	"	Harold E. et al			Investment Properties, Inc.	1539	909		Release Unit 27 Oak Grove Center H.P.R. For mtg. see Rem Bl. 1236 Pg 151
"	"	"			"	1539	909		

(over)

INDIRECT or MORTGAGEE Index to Real Estate Mortgages — Greenville County, S. C.

REG. U. S. PAT. OFFICE *Chas. McCott* County Indexes Since 1888 An Identifying Trade Mark

Open at Proper Tab according to First Letter or Letters of Name and refer to Buff Sub-Index sheet for page reference.

COTT FAMILY NAME INDEX No. 75 © 1949
MADE BY THE COTT INDEX COMPANY, COLUMBUS, OHIO
SOLD BY WALKER, EVANS & COGSWELL CO., CHARLESTON, S.C.

FILE NUMBER DATE OF RECORD	MORTGAGEES FAMILY NAMES	GIVEN NAMES ABCDEFGHIJ	GIVEN NAMES JKLMNO	GIVEN NAMES PQRSTUVWXYZ	MORTGAGORS	BOOK	PAGE	Amount	BRIEF DESCRIPTION, LOCATION, ETC. (Not Warranted)
30466 Apr 30, 1981	Johnson	Harold E. et al			Investment Properties ^{one.}	1539	810		Release Unit 36 Oak Grove Carden. H.P.R. For mtg. see REM Bl. 1236 Pg. 151
"	"	"			"	1539	810		REM Bl. 1236 Pg. 151
31515 May 12, 1981	"	David & Jean Carol K.			Ralph S. Swann, et al	1540	925	12,300	St. lot 154 Flint Cr. For mtg. see REM Bl. 1236 Pg. 151
31629 May 13, 1981	"	Harold E et al			Investment Properties Inc.	1541	146		Release Unit 28 Oak Grove Con. H.P.R.
31629 May 13, 1981	"	Harold E. et al			Investment Properties Inc.	1541	147		Release Unit 38 Oak Grove Con. H.P.R.
31629 May 13, 1981	"	Harold E. et al			Investment Properties Inc.	1541	148		Release Unit 24 Oak Grove Con. H.P.R.
35153 June 19, 1981	"		Mary Ann		Carma C. Ashworth	1544	582	22,500	Lot 9110 Deer Run
35252 June 19, 1981	"	Harold E. et al			Investment Properties Inc.	1544	662		Release Unit 4 Oak Grove Village Carden. H.P.R. For mtg. see REM Bl. 1236 Pg. 151
35252 June 19, 1981	"	Harold E. et al			Investment Properties Inc.	1544	663		Release Unit 3 Oak Grove Village Carden. H.P.R. For mtg. see REM Bl. 1236 Pg. 151
35622 June 24, 1981	"	Sobby &		Peggy L.	Nancy L. Braswell, et al	1545	176	13,925	Lot 50 Hill Dr. Knollwood Note. see. 151
2131 July 24, 1981	"	David & Jean C.			Dennis J. Pogram, et al	1547	792	13,000	Chick 500. 30 Lot 4 Col. also 1 Franjo Stz.
2790 July 31, 1981	"	& Assoc. et al			Fletcher J. Williams, et al				81-4860 Fixtures. Rt. 1 - Marietta, SC
3746 Aug. 10, 1981	"	B. L.			George H. Brock	1549	476	22,500	Lot altamont rd.
7031 Apr. 16, 1981	"			Sally C. et al	Wayne C. Howe, et al	1552	703	57,511	4. 37 20121

INDIRECT or MORTGAGEE Index to Real Estate Mortgages - Greenville County, S. C.

Open at Proper Tab according to First Letter or Letters of Name and refer to Buff Sub-Index sheet for page reference.

KEYS PRINTING CO.

(D)

FILE NUMBER DATE OF RECORD	MORTGAGEES FAMILY NAMES	GIVEN NAMES ABCDEFGHIJ	GIVEN NAMES JKLMNO	GIVEN NAMES PQRSTUVWXYZ	MORTGAGORS	BOOK	PAGE	AMOUNT	BRIEF DESCRIPTION, LOCATION, ETC. (NOT WARRANTED)
7064 Apr. 17, 1981 11088	Johnson		^{B.} David & Myronie J. E.		^{etal} Eugene N. Belenhangh	1553	21	6,000	sec. 3 Lot 44 Haselwood
Nov. 3, 1981 14443	"		Lillie B.		^{etal} Janet W. Jancher	1556	960	5,600	3 W. Lee mfg. Co. sec. I Lot 255 Village House
Dec. 18, 1981 19853	"			W. Jully	C. Eston Johnson	1560	61	6,000	Wellshaven Hills Lot 12 Wellshaven Cr.
Mar. 5, 1982 22603	"		+ associates, Inc.		William H. Gallman	1565	199	55,888	10.65 acs. woods Pt.
Apr. 8, 1982 22604	"		Lillie B. + Willie H.		Jesse H. Nugher	1567	558		For mty. see Rem. bk. 1523 pg. 704, mty. assigned Lillie B. Johnson, Ind.
Apr. 8, 1982 25001	"		Lillie B. + W. N.		Phillip D. Johnson	1567	557		For mty. see Rem. bk. 1531 pg. 327, mty. assign. Lillie B. Johnson, Ind.
May 10, 1982 26298	"		Lillie B.		Monty J. Ledford	1569	796	18,000	Rd. + Nannon Rd. include 13.65 acs. Cor. Jolley bridge
May 25, 1982 28536	"			W. Jully	C. Eston Johnson	1570	999		For mty. see Rem. bk. 1560 pg. 61 mty. assigned Finance Bureau, Inc.
June 21, 1982 678	"		Lillie B.		William David Duly	1573	321	18,000	Rd. Lots 12 + 13 Duckworth
July 9, 1982 2903	"		Betty + James W. H. of assto. mobile homes		Howard C. Arnold	1574	901	6,000	Rd. Tract 1 Old Easley bridge
Aug. 4, 1982 2903	"		and associates, Inc. H. of assto. mobile homes		James N. Lange	1577	66	19,687	Stath A. lot 2 Jolley bridge rd.
Aug. 4, 1982 8749	"		and associates, Inc.		Vernon P. Waters	1577	68	63,388	5.12 acs. Cannon rd.
Oct. 8, 1982 9344	"		and associates, Inc.		William H. Gallman	1582	812	55,888	6.71 acs. woods Pt.
Oct. 18, 1982 11691	"		Carol S.		Gary A. Johnson	1583	421	12,000	1/2 Cranfill St. Suxton Lot 87 Cor. Cranfill Rd.
Nov. 12, 1982 12209	"		Ronald B. Jr., the		Michael W. Murphy	1585	793	28,328	Timberlake, sec. III Lot 8 Seagshell Pt.
Nov. 19, 1982	"		Mary E.		Sam L. Huffman	1586	343	20,000	Lot 5 Washington ave.

1 1 INDIRECT or MORTGAGEE Index to Real Estate Mortgages -- Greenville County, S. C.

()

Open at Proper Tab according to First Letter or Letters of Name and refer to Buff Sub-Index sheet for page reference.

KEYS PRINTING CO.

FILE NUMBER DATE OF RECORD	MORTGAGEES FAMILY NAMES	GIVEN NAMES ABCDEFGHIJ	GIVEN NAMES JKLMNO	GIVEN NAMES PQRSTUVWXYZ	MORTGAGORS	BOOK	PAGE	AMOUNT	BRIEF DESCRIPTION, LOCATION, ETC. (NOT WARRANTED)
14824 Dec. 17, 1982	Johnson				George H. Brock	1589	457		Ag Mtg. Sec 15m St. 1549 pg. 476 Release 1.52 Acre Altamont Rd.
18705 Jan. 31, 1983	"	B. L. Astor mobile homes and associates inc.			Richard W. Wallace etal	1593	357	25,231	Lot 7 Bates Sp.
19557 Feb 8, 1983	"	Barbara J.			Baron Ward Kellitt etal	1594	120	3,800	St. Ann .80 acres western st.
25212 April, 1983	"	Lavern L.			Larry J. Cornell etal	1600	314	10,000	Parkvale Sec B Lot 13 Westview Ave.
27404 April 21, 1983	"	J. M.			Laudrum Walker Reynolds	1603	152	4,000	Lot 60 Nova St. Lone Gals. Rahinon St.
29487 May 6, 1983	"	Charles C		William A. etal	Ronald N. Greene Exec. Ptd.	1605	666	33,200	Lot 3 & 4. Lot 1 also Lot
30261 May 16, 1983	"	Louis E.			SRM Properties, a S.C.	1606	662	14,000	Lot Birnie St. "Ellewild"
33056 Jun 7, 1983	"	James H. III			Joe A. Whitehead, Jr. etal	1610	335	5,900	Lot 121 Prostrick Ave. Bel Air Eats. Bant Sp.
3318 July 29, 1983	"	Ethel Louise			Francis Cathen Ham	1618	621	4,000	Lots 76 & 77 Waxhaw Way
5280 Aug. 15, 1983	"	Mary M. & Stephen M. 2/4/10 Shareholders of Abney mill			David N. Raye et al	1620	997	16,761	Release lot 7 & pt. lot 6 Monahan
11176 Oct 4, 1983	"	D. Wellman, Jr.			J. Walter Brasfield a S.C. Exec. Ptd.	1629	127	115,000	95.020 Acre Mc Elhaney Rd. Fairview Sp.
11262 Oct. 5, 1983	"	Robby, et al			United Properties	1629	338	17,000	3.91 Acre W. George Rd.
11924 Oct 11, 1983	"	Betty R. & James W.			James Edward Bennett	1630	300	8,500	Lot 49 Ragen Ave.
14150 Oct 31, 1983	"	David W. & Joe M. et al			Ray F. Scruggs.	1633	241	17,000	10 Acre Kelden Grove Rd.
15970 Nov. 14, 1983	"	J. E. et al			"	1633	241		
	"	J. B. Realty & Auctions Inc			Lesley W. White, et al	1635	573	5,310	Green Chick Sp. Sp. also Sec. Prop. 2 pts lot 10 Carey & James St.

INDIRECT or MORTGAGEE Index to Real Estate Mortgages — Greenville County, S. C.

Open at Proper Tab according to First Letter or Letters of Name and refer to Buff Sub-Index sheet for page reference.

(E)

FILE NUMBER DATE OF RECORD	MORTGAGEES FAMILY NAMES	GIVEN NAMES ABCDEFGHIJ	GIVEN NAMES JKLMNO	GIVEN NAMES PQRSTUVWXYZ	MORTGAGORS	BOOK	PAGE	Amount	BRIEF DESCRIPTION, LOCATION, ETC. (Not Warranted)
17258 Nov 29, 1983	Johnson	Jr. for shareholder of Abney mill D. Wellman,			Gordon E. Mann	1637	488	70,000 -00	Ranfur Plant 36.0813 Acres Abney mill.
24737 Feb 10, 1984	"	B. L. Jewell	B		W. Harold Stone	1647	675	28,000 -00	Lat Attainment Road
24697 Feb 10, 1984	"	Billy J.			James D. Ernest	1647	685	9,000 -00	Part 29. Pt. lot 4 Blessington Rd.
26523 Feb 29, 1984	"	D. Fictal			James H. Drake, Jr.	1649	909	59,000 -00	Lot 367 LaShake Rd. Del route Est. Sec. III
"	"	Dwendolyn et al			" "	1649	909		
27725 Mar. 9, 1984	"			Robert E. Jr.	Babbi Jean Lowery	1651	427	15,000 -00	Squid Highland Lot 60 Sunation Ave. Sec. II
3 0182 Mar 29, 1984	"	Jr. 3140 shareholder of Abney mill D. Wellman			B & H, a.s.c. Pts.	1654	507	30,620 -00	U.S. Hwy. 276 Abney mill Ranfur Plant 31.023 Acre Con. Church Pl.
35414 May 10, 1984	"			James B. III	Joe A. Whitehead et al	1661	938		Formly. ex. En. Sh. 1610 sq. 335 Relinquish from Judgment Lot 84-2572
40324 June 21, 1984	"	Alice Rain			Gary R. Iney, et al	1668	746	28,000 -00	Lot 5 West ave.
1341 July 12, 1984	"			J. Greg, et al	Richard Johnson et al	1672	270	7,000 -00	Oxbridge Lot 11 Birchchipp Dr East
2698 July 25, 1984	"			William R.	Paul G. Ballen, et al	1674	294	9,000 -00	Village Lot 117 Howell Dr. Mustang
7602 Sept. 7, 1984	"			Jerome & Sybil	Ozzie Alexander et al	1680	751	5,106 -00	Lot 17 Highlawn Ave.
10911 Oct 10, 1984	"	Arthur et al			Leroy J. Howard	1685	104	175,000 -00	9.90 acres Old Spartanburg Rd.
"	"	Selma J. et al			" " "	1685	104		
19306 Dec. 28, 1984	"			Russell L.	Civil Corp. a.s.c. Corp.	1696	409	210,000 -00	3 Parcels
29476 Apr. 2, 1985	"			W. J.	Frank B. Cameron	1709	90	12,450 -00	Fairview 29 Parcel 11 Carter Rd. Ft. J.

INDIRECT or MORTGAGEE Index to Real Estate Mortgages — Greenville County, S. C.

() Open at Proper Tab according to First Letter or Letters of Name and refer to Buff Sub-Index sheet for page reference.

FILE NUMBER DATE OF RECORD	MORTGAGEES FAMILY NAMES	GIVEN NAMES ABCDEFGHIJ	GIVEN NAMES JKLMNO	GIVEN NAMES PQRSTUVWXYZ	MORTGAGORS	BOOK	PAGE	Amount	BRIEF DESCRIPTION, LOCATION, ETC. (Not Warranted)
36965 Apr. 16 1985	Johnson		Josephine		Edith W. Hunt	1710	983	886. ⁸⁹	Lot 86 W. Decatur Street
23544 Apr 30 1985	"			W. J.	Frank B. Cameron	Re Record		.00	By Mortgage to Mch 1709 R 90
35565 May 23 1985	"		as Trs.		Robby King et al	1713	67	12,450	Parcel M ^c Carter Rd. Ft. Ann Louisiana
35546 May 23 1985	"		Mary Ellen et al		Richard Johnson et al	1716	780	48,000	Moulding Lot 67 Glendale Decatur St.
38837 June 20 1985	"		J. Brey et al		Monty J. Ledford et al	1716	768	.00	In Mtg. by R.E.M. Bk. 1672 Pg. 270 Release Lien from Judgment Roll #85-1644
1038 July 9 1985	"	David W. & Joe M. et al	Lillie B.		Ray J. Scroggs	1721	227	40,000	58.2 Acres Saluda Sp.
"	"	"	J. E. et al		" " "	1724	420	.00	Int. of Louise J. Coy assigned to Joel Calvin Coy et al In mtg. see R.E.M. Bk. 1633 Pg. 241
1038 July 9 1985	"	Wesley M. David & Joseph et al			Betty L. Garvin	1724	421	.00	Int. of Louise J. Coy assigned to Joel Calvin Coy et al In mtg. see R.E.M. Bk. 1532 Pg. 562
"	"	"	Mary M. et al		" " "	1724	421	.00	
2759 July 25 1985	"		Lucille H.		Cecil James Ware et al	1726	499	30,000	Lot White Horse Rd. Bates Sp
2851 July 26 1985	"		Myra Anita		Phyllis H. Bell	1726	807	30,000	Lot 101 Alabama Ave.
11311 Oct 1 1985	"	Betty S. et al			Wideman Edward Durham et al	1738	812	3,250	Lot 127 & pt 126 East Tallulah
11790 Oct 4 1985	"		Jerome & Sybil		Jeanette J. Hiett	1739	694	46,824	Und 47 Northgate Trace No. Long Ry
12414 Oct. 18 1985	"		Virginia S.		Roberta Klingler Kott	1740	501	55,500	Lot 278 Barbara Ave. Chick Sp 27
16417 Nov 12 1985	"		Lillie B.		Doroth Scott	1746	132	16,589	Lots 12 & 13 Duckworth Rd
16576 Nov. 13 1985	"		Lillie B.		William David Darby	1746	392	.94	#85-5605 In Mtg. see R.E.M. Bk. 1664 Pg. 564 Release Lien from Judgment Roll
39661 June 27 1985	"		Donald E. & Kathy C.		Bryan G. Piebe et al	1722	387	20,000	1.45 Acres M ^c Elhany Road

INDIRECT or MORTGAGEE Index to Real Estate Mortgages — Greenville County, S. C.

REG. U. S. PAT. OFFICE *Chas. McCath* County Indexes Since 1888 An Identifying Trade Mark

Open at Proper Tab according to First Letter or Letters of Name and refer to Buff Sub-Index sheet for page reference.


COTT FAMILY NAME INDEX No. 75 © 1949
MADE BY THE COTT INDEX COMPANY, COLUMBUS, OHIO
SOLD BY WALKER, EVANS & COGSWELL CO., CHARLESTON, S.C.

11
(2)

FILE NUMBER	MORTGAGEES	GIVEN NAMES	GIVEN NAMES	GIVEN NAMES	MORTGAGORS	BOOK	PAGE	Amount	BRIEF DESCRIPTION, LOCATION, ETC. (Not Warranted)
DATE OF RECORD	FAMILY NAMES	ABCDEFGH	IJKLMNO	PQRSTUVWXYZ					
21818 Dec 31, 1985	Johnson				<i>et al</i> Landrum Walker Reynolds	1754	493	.84 18,667	Reet Lot 60 Lane St. Travelers
23555 Jan. 16, 1986	'				James B. Johnson Co. Inc.	1756	831	.00 15,000	Mauldin Lot 9 Pine Crest Dr. Wood Creek
23555 Jan. 16, 1986	'				James B. Johnson Co. Inc.	1756	833	.00 15,000	Mauldin Lot 10 Pine Crest Dr. Wood Creek
26997 Feb 17, 1986	"				James B. Johnson Co. Inc.	1761	288	.00 12,000	Lot 18 white Dr. Wood Creek
30320 Mar 17, 1986	"				James B. Johnson Co. Inc.	1765	437	.00 13,500	Brookfield West Lot 202 Briton Way Sec IV
43741 June 27, 1986	"				J Stanley <i>et al</i> William E. Johnson Homes, Inc.	1785	653	.00 65,000	15 Lots, Knoll creek
1167 July 8, 1986	'	Homes, Inc.			Cynthia A. Beyer Co. Inc.	1787	951	.00 3,800	Lot 95 Westwood Soul Sec 2
2527 July 19, 1986	'				James B. Johnson Shirley Virginia	1790	100	.00 6,000	Lot 3 Hunter Pointe
5374 Aug 6, 1986	"				Tom Garrett <i>et al</i>	1794	308	.00 5,500	Lot 10 Snow Ave.
10475 Sept 16, 1986	"	D. Wellborn			J. Walter Brasher	1801	944		For Mtg see REM book 1629 pg 127 Mtg assigned The Albany Foundation
12917 Sept 30, 1986	"	Homes, Inc.			William J. Saddle <i>et al</i>	1804	893	.00 21,000	Lot 3 Knoll creek For Mtg see REM bk. 1785 pg 653
18874 Nov. 7, 1986	"				J Stanley & William E. Johnson Homes, Inc.	1814	160		Relian Lot 8 Knoll Creek Sec. 3
40017 June 2, 1986	"				Joseph E. Williams <i>et al</i>	1779	896	.00 67,750	Lot 117 Lexington Ct. Powderham
42384 June 18, 1986	'	Homes, Inc.			James D. Hendricks <i>et al</i>	1783	633	.73 13,263	Lot 61 Chesterfield Est. Sec 4 For Mtg see REM bk. 1785 pg 653
19120 Nov. 16, 1986	"				J Stanley & William E. Johnson Homes, Inc.	1814	580		Relian Lot 15 Knoll Creek
33401 Feb 16, 1987	"				James B. Jeanne Stewart	1836	757	.00 8,503	PK addition Lot 9 Indigo Ave Carter

INDIRECT or MORTGAGEE Index to Real Estate Mortgages — Greenville County, S. C.

REG. U. S. PAT. OFFICE *Chas. McCall* County Indexes Since 1888 An Identifying Trade Mark

 Open at Proper Tab according to First Letter or Letters of Name and refer to Buff Sub-Index sheet for page reference.

COTT FAMILY NAME INDEX No. 75 © 1949
MADE BY THE COTT INDEX COMPANY, COLUMBUS, OHIO
SOLD BY WALKER, EVANS & COGSWELL CO., CHARLESTON, S.C.

FILE NUMBER DATE OF RECORD	MORTGAGEES FAMILY NAMES	GIVEN NAMES ABCDEFGHIJ	GIVEN NAMES JKLMNO	GIVEN NAMES PQRSTUWXYZ	MORTGAGORS	BOOK	PAGE	Amount	BRIEF DESCRIPTION, LOCATION, ETC. (Not Warranted)
42205 Apr 7, 1987	Johnson		Lillie B		<i>etal</i> Monty J. Hedford	1850	617	.80 48,903	+ Hannon Rd also lot 13.65 acres Salley Bridge Rd
42542 Apr 8, 1987	"	Homes, Inc.			<i>Mc Smith</i> Mendel A. Smith	1851	35	10,000	Lot 16 Knollcreek
42540 Apr 8, 1987	"		J. Stanley + William E.		Johnson Homes, Inc	1851	38		For mtg. on REM Bk 1985 p. 653 Release lot 16 Knollcreek
47753 May 6, 1987	"		Lillie B		<i>etal</i> Monty J. Hedford	1858	593	.80 48,903	Orig mtg on REM Bk 1850 p. 617 13.65 acres also 48 acres for
55022 June 11, 1987	"	Controls, Inc.			<i>etal</i> Joseph A. Tierney	1868	141	50,000	Lot 16 Bethel Hgts
55471 June 15, 1987	"			Sheni S.	Ely Simonoff, <i>etal</i>	1868	770	.83 54,230	Lot Pine Forest Dr.
9627 Aug 25, 1987	"	Harold <i>etal</i>			Bobby Downs, <i>H</i>	1884	863	.06 24,000	Lot 156 Potomac Ave. Pleasant Valley
"	"	Frances <i>etal</i>			" "	1884	863		
27757 Dec. 15, 1987	"	Htg. & Clg. Inc.			Herman Rovin <i>etal</i>	✓	✓	✓	87-4965 Lot # 6 Listenes - 101 Bromesdale Dr.
31215 Jan 13, 1988	"	Htg. & Clg.			Joseph M. Temple	✓	✓	✓	88-71 2 parcels Listenes - 102 Oakland Dr.
33065 Jan 27, 1988	"	Donald G + Miriam			Robert Lee Dixon <i>etal</i>	1912	125	.00 6,000	Lot 43 Sunny Slopes
40543 Mar. 22, 1988	"	Cynthia L			Gare S. Hall	1920	595	.00 3,500	Lot 29 East Tallulah Dr.
53056 June 1, 1988	"			Patrick H.	<i>etal</i> Ulysses Duckett	1936	184	.00 12,400	Lot 111 Pebble Creek Phase I
6873 Aug 8, 1988	"	Homes Inc.			Rhonda A. Fink	1952	391	.00 1,800	Lot 12 Quist Circle
12338 Sept. 7, 1988	"	George Wayne			Jerry B. Johnson <i>etal</i>	1959	122	.00 10,000	Lot 72 Catachee Road Cherokee Park
"	"	Cecilia			" " "	1959	122		

REVERSE or MORTGAGEE Index to Real Estate Mortgages — Greenville County, S. C.

1

REG. U. S. PAT. OFFICE *Chas McCott* County Indexes Since 1888 An Identifying Trade Mark

☞ Open at Proper Tab according to First Letter or Letters of Name and refer to Buff Sub-Index sheet for page reference.


COTT FAMILY NAME INDEX No. 75 © 1949
MADE BY THE COTT INDEX COMPANY, COLUMBUS, OHIO
SOLD BY PHOTO COPY SUPPLY, MAULDIN, S. C.

()

FILE NUMBER	MORTGAGEES	GIVEN NAMES	GIVEN NAMES	GIVEN NAMES	MORTGAGORS	BOOK	PAGE	Amount	BRIEF DESCRIPTION, LOCATION, ETC. (Not Warranted)
DATE OF RECORD	FAMILY NAMES	ABCDEFGH	IJKLMNO	PQRSTUVWXYZ					
16525 Sept 30, 1988 17006	Johnson		Mary M.	Stephen M.	J. M. Ferguson et al	1964	67	.10 24,099	See East Lot 15 See East Coast
Oct. 4, 1988	"			Pearl H.	Carol A. Gillespie et al	1964	821	.00 18,000	2nd County Rd.
"	"			R. Wayne	" "				
18110 Oct 11, 1988	"		James G. III		Journe B. Johnson et al	1966	133	.00 25,000	Poplar Ridge Lot 33 Yellow Poplar Ct
18120 Oct 14, 1988	"		James G. III		Journe B. Johnson et al	1966	705		Bl. 1966 p. 133 + Bl. 1966 p. 703 Subordination of Mts See Mts acc.
28268 Dec 13, 1988	"	Chester	Linda		Daniel P. Chapman	1977	694	.89 15,834	2yo. Lot 10 Sub of Julie D. Charles
28985 Dec 19, 1988	"		J. G.		James W. Gentry	1978	589	.50 1,656	Edwabeth Hgts Lot 1 Edwards Ct
578 Jan 5, 1989	"		Margaret H.		Bonnie Ann Boney	1981	979	.00 5,600	Hay Prop Reg. Unit 3-9. Lewis Village
1305 Jan 10, 1989	"			William R.	Melvin C. Dilreath	1982	733	.00 25,000	for Ralph Howard Estate 15.09 Sigerville Rd. Survey
10842 Mar 13, 1989	"	Homes, Inc.			David L. White et al	1993	316	.00 9,000	Lot 2 Riverwoods Sub T
17068 Apr 20, 1989	"		James G. III		Samuel R. Boone et al	2000	796	.00 14,800	Lot Baten Sp. Rd. See Mts acc Bl. 1982 p. 733
17669 Apr 25, 1989	"			William R.	Melvin C. Dilreath	2001	486		Release 3.0 acres Sigerville
18311 Apr 27, 1989	"	B. Ray		Paula J.	John K. Sinnott et al	2002	201	.00 5,500	Sub 2 Simpsonville Lot 136 Westwood South
21306 May 16, 1989	"		J. G.		Ashley C. Davis et al	2005	570	.85 84,833	Rd. 6.42 acres Cunningham
21323 May 17, 1989	"		J. G.		Ashley C. Davis et al	2005	584		See Mts acc Bl. 2005 p. 570 Mts assign DCNB South Carolina
24408 June 5, 1989	"		Mary M.	Stephen M.	Alan J. Carper et al	2009	351	.73 23,508	Lot 4 Griffin Dr.

REVERSE or MORTGAGEE Index to Real Estate Mortgages — Greenville County, S. C.

REG. U. S. PAT. OFFICE *Chas McCott* County Indexes Since 1888
An Identifying Trade Mark

 Open at Proper Tab according to First Letter or Letters of Name and refer to Buff Sub-Index sheet for page reference.

COTT FAMILY NAME INDEX No. 75 © 1949
MADE BY THE COTT INDEX COMPANY, COLUMBUS, OHIO
SOLD BY PHOTO COPY SUPPLY, MAULDIN, S. C.

FILE NUMBER DATE OF RECORD	MORTGAGEES FAMILY NAMES	GIVEN NAMES ABCDEFGH	GIVEN NAMES IJKLMNO	GIVEN NAMES PQRSTUVWXYZ	MORTGAGORS	BOOK	PAGE	Amount	BRIEF DESCRIPTION, LOCATION, ETC. (Not Warranted)
26664 June 19, 1989	Johnson		as to: <i>James H. III</i>		Frank M. Silvers	2011	766	12,000	5.0 acre Boyce Rd For Mtg see Ch 1982 pg. 733
27404 June 23, 1989	"			William R. <i>etal</i>	Melvin C. Silbreath	2012	544	.00	Release 2.85 acre Sigersville Rd
27635 June 26, 1989	"			William <i>etal</i>	Melvin C. Silbreath	2012	806	16,000	15.09 Acres Sigersville Rd. Less 2.85 acres
" " " "	"			Shirley M.	" " "	2012	806		
28161 June 29, 1989	"		Joe J.		Walter Coggins <i>etal</i>	2013	437	3,500	Lot 3 Whitney St. Bates Is. 89-3152 For Mtg see Ch 1783 pg. 633
32545 July 25, 1989	"	Homes, Inc.			James D. Hendricks <i>etal</i>	2018	413		Release of Lien from Judgment Roll
57888 Dec 27, 1989	"	Homes Inc			Ricardo B. Estrada <i>etal</i>	2047	821	5,350	Lot 54 Bethel Drive Sub