


INDIRECT or MORTGAGEE Index to Real Estate Mortgages — Greenville County, S. C.

REG. U. S. PAT. OFFICE *Chas McCott* County Indexes Since 1888 An Identifying Trade Mark

 Open at Proper Tab according to First Letter or Letters of Name and refer to Buff Sub-Index sheet for page reference.


COTT FAMILY NAME INDEX No. 75 © 1949
MADE BY THE COTT INDEX COMPANY, COLUMBUS, OHIO
SOLD BY WALKER, EVANS & COGSWELL CO., CHARLESTON, S.C.

(A)

FILE NUMBER DATE OF RECORD	MORTGAGEES FAMILY NAMES	GIVEN NAMES ABCDEFGH	GIVEN NAMES IJKLMNO	GIVEN NAMES PQRSTUVWXYZ	MORTGAGORS	BOOK	PAGE	Amount	BRIEF DESCRIPTION, LOCATION, ETC. (Not Warranted)
16438 Jan. 10, 1975	Laurens	Federal S & L Assoc.			<i>Builders & Developers Inc.</i>	1331	223	26,400	Lot 13 Woodcliff
16438 Jan. 10, 1975	"	"	"	"	<i>Builders & Developers Inc.</i>	1331	226	26,400	Lot 11 Woodcliff
17135 Jan. 20, 1975	"	"	"	"	<i>Dyler E. Watford</i>	1331	726	16,400	<i>austin H.</i> Lot 61 Westwood Sec. 1
17294 Jan. 23, 1975	"	"	"	"	<i>et al</i> <i>Francis C. Mayfield</i> <i>Francis C. Duffield</i>	1331	844	25,000	Near Snille 4.52 acs. Goodwin Rd.
19396 Feb. 14, 1975	"	"	"	"	<i>et al</i> <i>Arthur J. McKinney</i>	1333	436	9,500	Ellison Sts. Lot 13 Cor. Dale +
19709 Feb. 24, 1975	"	"	"	"	<i>Louise K. Burdette</i>	1333	743	12,700	League Est. Snille Lot 13 N. Piney Circle
20365 Mar. 4, 1975	"	"	"	"	<i>et al</i> <i>James M. Henderson</i>	1334	257	75,000	17.10 acs. Hunter Rd. also lot 12 Poinsettia Dr. Sec. 1
"	"	"	"	"	" " "	1334	257		Poinsettia Snille
20915 Mar. 11, 1975	"	"	"	"	<i>Builders & Dev. Inc.</i>	1334	677	39,950	Snille Lot 277 Sec. V Poinsettia
20915 Mar. 11, 1975	"	"	"	"	<i>Builders & Dev. Inc.</i>	1334	685	37,400	Snille Lot 276 Sec. V Poinsettia
22719 Apr. 2, 1975	"	"	"	"	<i>et al</i> <i>Norman W. Andis</i>	1336	96	30,000	Woodland Village, near Snille Lot 10 Briarwood Lane
22877 Apr. 4, 1975	"	"	"	"	<i>et al</i> <i>Samuel M. Nester, Jr.</i>	1336	261	12,300	Lot Railroad St, Snille
25319 May 1, 1975	"	"	"	"	<i>et al</i> <i>John W. Starnes</i>	1338	182	27,400	Lot 22 Woodcliff
25271 May 1, 1975	"	"	"	"	<i>et al</i> <i>Richard Clayton King</i>	1338	202	18,200	Oakland St. 1.14 acres U. S. Hwy. 25
26582 May 15, 1975	"	"	"	"	<i>et al</i> <i>Robert Mary</i>	1339	232	27,450	Snille Lot 33 Sec. I Poinsettia
27548 May 26, 1975	"	"	"	"	<i>et al</i> <i>Robert L. Flexico</i>	1340	7	38,000	Sec. I Poinsettia Lot 6 Merrimont Circle

INDIRECT or MORTGAGEE Index to Real Estate Mortgages — Greenville County, S. C.

() REG. U. S. PAT. OFFICE *Chas McCott* County Indexes Since 1888 An Identifying Trade Mark


 Open at Proper Tab according to First Letter or Letters of Name and refer to Buff Sub-Index sheet for page reference.

COTT FAMILY NAME INDEX No. 75 © 1949
MADE BY THE COTT INDEX COMPANY, COLUMBUS, OHIO
SOLD BY WALKER, EVANS & COGSWELL CO., CHARLESTON, S.C.

FILE NUMBER DATE OF RECORD	MORTGAGEES FAMILY NAMES	GIVEN NAMES ABCDEFGH	GIVEN NAMES IJKLMNO	GIVEN NAMES PQRSTUVWXYZ	MORTGAGORS	BOOK	PAGE	Amount	BRIEF DESCRIPTION, LOCATION, ETC. (Not Warranted)
28278 Jun. 2, 1975	Laurens	Federal S & L Assn.			Charles S. Cox, Jr. et al	1340	557	.00 29,600	7.4 acres Berry Rd. "Farmington acres"
28278 Jun. 2, 1975	"	"	"		Charles S. Cox, Jr. et al	1340	562	.00 18,500	Lot 92 Shubuta Dr., et al
29588 Jun. 16, 1975	"	"	"		William C. Dicks, Jr.	1341	813	.00 28,000	Lot 56 Pine see Dixie Austin, Jr.
29985 Jun. 19, 1975	"	"	"		Charles A. Kestner,	1342	145	.00 19,570	Lot 574 Westwood Sec. II Forest
29985 Jun. 19, 1975	"	"	"		Thomas E. Evans, et al	1342	149	.00 26,800	Lot 134 Pine Brook by mtg. rec. 6/7/75 1324 p. 257
30933 Jun. 30, 1975	"	"	"		James M. Henderson	1342	933	.00	Release lot 12 Poinsettia Sec. I
392 Jul. 3, 1975	"	"	"		Builders & Dev. Inc.	1343	247	.50 30,175	Lot 53 Pine see, Dills
392 Jul. 3, 1975	"	"	"		Builders & Dev. Inc.	1343	250	.50 28,800	Lot 55 Pine see, Dills
392 Jul. 3, 1975	"	"	"		Builders & Dev. Inc.	1343	253	.50 27,100	Lot 54 Pine see, Dills
971 Jul. 11, 1975	"	"	"		Carlton L. Chandler, Jr.	1343	741	.00 37,800	Lot 279 Sec. I Poinsettia Dills
1633 Jul. 18, 1975	"	"	"		Pine Forks Bapt. Ch. Inc.	1344	157	.50 95,000	Lot Battleville Rd.
2100 July 24, 1975	"	"	"		Hendricks Enterprises,	1344	569	.00 21,550	Place Ogilby St. Lot 34 Pk. lot 10 near ware
2100 July 24, 1975	"	"	"		Builders & Developers, Inc.	1344	572	.00 43,350	Lot 273 Poinsettia Sec. I
2100 July 24, 1975	"	"	"		Builders & Developers, Inc.	1344	575	.00 51,000	Lot 272 Poinsettia Sec. I
3333 Aug. 4, 1975	"	"	"		William M. Whitfill	1345	387	.00 20,000	6 acs. Hillside St. Austin St. Dills
3323 Aug. 6, 1975	"	"	"		Ben Lee Bailey, et al	1345	612	.00 21,400	Lot 572 Westwood Sec. II

INDIRECT or MORTGAGEE Index to Real Estate Mortgages — Greenville County, S. C.

REG. U. S. PAT. OFFICE *Chas. McClatchy* County Indexes Since 1888 An Identifying Trade Mark

 Open at Proper Tab according to First Letter or Letters of Name and refer to Buff Sub-Index sheet for page reference.

COTT FAMILY NAME INDEX No. 75 © 1949
MADE BY THE COTT INDEX COMPANY, COLUMBUS, OHIO
SOLD BY WALKER, EVANS & COGSWELL CO., CHARLESTON, S. C.

(B)

FILE NUMBER DATE OF RECORD	MORTGAGEES FAMILY NAMES	GIVEN NAMES ABCDEFGH	GIVEN NAMES IJKLMNO	GIVEN NAMES PQRSTUVWXYZ	MORTGAGORS	BOOK	PAGE	Amount	BRIEF DESCRIPTION, LOCATION, ETC. (Not Warranted)
5429 Aug. 28, 1975	Laurens	Federal S	& L Assn.		Henry M. Kurne, et al	1347	337	22,500	New Rd. 2.0 acre Thomason
6236 Sept. 5, 1975	"	"	"	"	Robert A. Burnham	1348	67	19,000	Spille Lot 68 Sec. I Loinsetta
7008 Sept. 15, 1975	"	"	"	"	Wm R. Vall, et al	1348	794	25,600	White Place, Oakland St. Lot 34 1/2. Lot 10, Old Hundred
8037 Sept. 25, 1975	"	"	"	"	J. J. Whitt	1349	498		REM Bk 961 page 436 Release 0.838 acre - for mtg. see
8024 Sept. 25, 1975	"	"	"	"	Charles Russell Whitt	1349	495	20,000	27.1.683 ac. SC. Hwy 5723.51 Parcel 1 = 0.838 ac. Parcel
8018 Sept. 25, 1975	"	"	"	"	Ernest Prater, et al	1349	546	17,850	Spille rustic st. Lot 692 Sec. VI "Westwood"
8030 Sept. 23, 1975	"	"	"	"	J. T. Whitt	Deed Bk 1024	751		REM Bk 961 pg 436 Release 1.683 ac. Do mtg. see
8563 Sept. 30, 1975	"	"	"	"	John Philip - Sutherland	1349	953	49,500	Sp. Ridge G. + Club. Dr. Lot 12 con. Annie S. + Boyd
8566 Sept. 30, 1975	"	"	"	"	Richard D. Burgess et al	1351	27	29,400	Spille Lot 44 Pine see
8848 Oct. 2, 1975	"	"	"	"	Robert H. Whitman et al	1350	267	32,300	Spille Lot 45 Pine see
9702 Oct. 10, 1975	"	"	"	"	David Ray Nflin	1351	4	25,522	Sp. Dunklin St. Lot 33 = 2.2 acres Augusta
10124 Oct. 15, 1975	"	"	"	"	Builders + Developers, Inc.	1351	296	42,500	Spille Lot 265 Loinsetta Sec. V
10124 Oct. 15, 1975	"	"	"	"	Builders + Developers, Inc.	1351	299	37,800	Spille Lot 274 Loinsetta Sec. V
10124 Oct. 15, 1975	"	"	"	"	Builders + Developers, Inc.	1351	304	44,600	Spille Lot 266 Loinsetta Sec. V
10677 Oct. 21, 1975	"	"	"	"	Wendell H. Baker, Jr.	1351	735	13,200	Five Forks Community Lot 6 Old Woodruff - Spille Rd
10925 Oct. 23, 1975	"	"	"	"	Donald H. Elrod, et al	1351	942	20,000	Dunklin St. Lot 2 Liedville Rd.

INDIRECT or MORTGAGEE Index to Real Estate Mortgages — Greenville County, S. C.

() REG. U. S. PAT. OFFICE *Chas. McCatt* County Indexes Since 1888 An Identifying Trade Mark

Open at Proper Tab according to First Letter or Letters of Name and refer to Buff Sub-Index sheet for page reference.

COTT FAMILY NAME INDEX No. 75 © 1949
MADE BY THE COTT INDEX COMPANY, COLUMBUS, OHIO
SOLD BY WALKER, EVANS & COGSWELL CO., CHARLESTON, S.C.

FILE NUMBER DATE OF RECORD	MORTGAGEES FAMILY NAMES	GIVEN NAMES ABCDEFGHIJ	GIVEN NAMES KLMNNO	GIVEN NAMES PQRSTUWXYZ	MORTGAGORS	BOOK	PAGE	Amount	BRIEF DESCRIPTION, LOCATION, ETC. (Not Warranted)
11190 Oct. 27, 1975	Laurens	Federal S & L Assn.			Donnell Roy Davis, et al	1352	197	25,500	Lot 53 Pine Sec, Sville
11191 Oct. 27, 1975	"	"	"		Johnny B. Dyer, et al	1352	199	21,200	Sec. I Bellingham Sville Lot 175 Chautauque Lane
12962 Nov. 14, 1975	"	"	"		Sam Henry Bangert, et al	1353	603	30,300	Lot 13 "Woodcliff" Sville Austin #
12967 Nov. 14, 1975	"	"	"		Robert Wayland Sherman, et al	1353	671	19,800	Lot 97 "Westwood Sec. II" Sville, Austin #
13045 Nov. 17, 1975	"	"	"		Alvarado A. Kumbhar, et al	1353	311	22,000	Lot 14 "Westwood Sec. I" Sec. II Sville
13144 Nov. 17, 1975	"	"	"		Harace Selman Dennis, et al	1353	849	36,400	Lot 185 "Poinsettia" Sville Sec. II
14562 Dec. 4, 1975	"	"	"		Kenneth Wayne Reed	1355	149	19,800	Lot 160 Westwood, Austin #
14720 Dec. 5, 1975	"	"	"		Michall S. Cox, et al	1355	259	26,600	Colonial Park Lot 4 Colonial Lane Austin # Sville
15273 Dec. 12, 1975	"	"	"		Walter E. Wallace, et al	1355	757	22,100	Lot 616 Westwood Sec. II Terrace acres
15922 Dec. 19, 1975	"	"	"		Ennis Howard Whiddon, et al	1356	277	42,000	Lot 617 Terrace Lane, E. J. Mullins, Sville
16253 Dec. 23, 1975	"	"	"		Louis D. McKinney, et al	1356	656	14,000	Lot 3 New Cut St. Subd. for Sville
16704 Jan. 22, 1976	"	"	"		William C. Fowler, et al	1358	551	40,000	Lot 11 "Woodcliff" Sec. II Forest Park
20192 Feb. 9, 1976	"	"	"		William A. Swings	1359	880	30,975	Lot 58 Allen St. for Mtg. see R & M Bk. 1302 Page 48
20414 Feb. 11, 1976	"	"	"		Fountain Inn Builders, Inc.	1360	50		Release by Judgment # M-6083, for Mtg. see R & M Bk. 1276 Page 758
20414 Feb. 11, 1976	"	"	"		" " " "	1360	52		Release by Judgment # M-6083, Sville
20613 Feb. 13, 1976	"	"	"		Fred W. Mattison, Jr., et al	1360	251	20,000	Lot 2072, Sville

INDIRECT or MORTGAGEE Index to Real Estate Mortgages — Greenville County, S. C.

REG. U. S. PAT. OFFICE *Chas. McCarty* County Indexes Since 1888 An Identifying Trade Mark

Open at Proper Tab according to First Letter or Letters of Name and refer to Buff Sub-Index sheet for page reference.

COTT FAMILY NAME INDEX No. 75 © 1949
MADE BY THE COTT INDEX COMPANY, COLUMBUS, OHIO
SOLD BY WALKER, EVANS & COGSWELL CO., CHARLESTON, S.C.

(C)

FILE NUMBER DATE OF RECORD	MORTGAGEES FAMILY NAMES	GIVEN NAMES ABCDEFGHIJ	GIVEN NAMES JKLMNO	GIVEN NAMES PQRSTUVWXYZ	MORTGAGORS	BOOK	PAGE	Amount	BRIEF DESCRIPTION, LOCATION, ETC. (Not Warranted)
20707 Feb. 17, 1976	Laurens	Federal S	& L Assn.		Carol B. Cox	1360	362	18,500	westwood, Sville Lot 78 Cherokee court, sec. 1
21333 Feb. 23, 1976	"	"	"	"	Jack E. Rodal, et al	1360	714	23,000	also eagemont 3.03 acs. Princeton, Dunblin
22790 Mar. 9, 1976	"	"	"	"	Eugene A. Cochran & Country Club, Inc.	1361	915	20,300	"Westwood" sec. 6 Sville Lot 619 yellow wood Dr.
23472 Mar. 16, 1976	"	"	"	"	Carolina Springs Golf	1362	441	70,000	Spring 28 lots "Phase I Carolina
23635 Mar. 17, 1976	"	"	"	"	Thomas W. Taylor, et al Country Club, Inc.	1362	614	31,000	Spring Forest Est. near Sville Pt. Lot 1 Spring Forest Dr.
25006 Mar. 31, 1976	"	"	"	"	Carolina Springs Golf &	1363	783		Subordination Agreement - fee mtg. see Blk. Bk. 1332 pg. 687; Blk. 1362 pg. 4394 Blk. 1362 pg. 441
"	"	"	"	"	" " " et al	1363	783		
24959 Mar. 31, 1976	"	"	"	"	Robert M. Culbertson	1363	666	12,000	Dunblin Lot = 1.50 acs. N. S. Hwy.
24998 Mar. 31, 1976	"	"	"	"	Latter J. Long, et al	1363	700	19,850	Sville, austin Lot 618 westwood sec. II
25153 Apr. 1, 1976	"	"	"	"	James J. Vault, Jr. et al	1363	854	6,000	Sville, Sville Lot 7 woodcliff, woodcliff
25308 Apr. 2, 1976	"	"	"	"	Clyde Bagwell, Jr.	1364	42	17,200	Laurens & Sville Counties Lot = 1.62 acs. Gray circle
25481 Apr. 5, 1976	"	"	"	"	John C. Faushee, et al	1364	162	49,000	"Allstone Park" Lot 17 = 3.21 acs. Lafayette ave
25976 Apr. 9, 1976	"	"	"	"	Charles W. McCambs	1364	557	14,000	Lot 65 Cor. Forrest Park Dr. & Helen St. "Forest Park" near Sville, austin Sville, austin
"	"	"	"	"	" " " et al	1364	557		
27252 Apr. 22, 1976	"	"	"	"	Pleasantburg Shopping Center, Inc.	1365	617	485,000	Lot Cor. Dunblin Rd. & S. Hwy. & S. Hwy. (A. C. #27)
"	"	"	"	"	" " "	1365	610		also lot 1 & 2 of 2
"	"	"	"	"	" " "	1365	613		also lot 3 & 4 of 2

INDIRECT or MORTGAGEE Index to Real Estate Mortgages — Greenville County, S. C.

REG. U. S. PAT. OFFICE *Chas. McCott* County Indexes Since 1888 An Identifying Trade Mark


Open at Proper Tab according to First Letter or Letters of Name and refer to Buff Sub-Index sheet for page reference.

COTT FAMILY NAME INDEX No. 75 © 1949
MADE BY THE COTT INDEX COMPANY, COLUMBUS, OHIO
SOLD BY WALKER, EVANS & COGSWELL CO., CHARLESTON, S. C.

FILE NUMBER DATE OF RECORD	MORTGAGEES FAMILY NAMES	GIVEN NAMES ABCDEFGHIJ	GIVEN NAMES JKLMNOPQ	GIVEN NAMES RSTUVWXYZ	MORTGAGORS	BOOK	PAGE	Amount	BRIEF DESCRIPTION, LOCATION, ETC. (Not Warranted)
27383 Apr. 23, 1976	Laurens	Federal S & L Assn.			<i>et c.</i> Build... <i>et c.</i>	1365	117	21,915	Lot 21 - Sec. I "Painsettia"
2733 Apr. 23, 1976	"	"	"	"	Build... <i>et c.</i>	1365	121	31,758	Lot 21 - Sec. I "Painsettia"
28123 May 7, 1976	"	"	"	"	J. N. ...	1367	71	1,400	...
27327 May 13, 1976	"	"	"	"	William C. ...	1361	712	11,500	...
2153 May 13, 1976	"	"	"	"	William F. ...	1361	712	22,131	...
29917 May 19, 1976	"	"	"	"	John W. ...	1367	938	30,000	...
30428 May 24, 1976	"	"	"	"	J. Phillip ...	1368	322	31,000	...
31756 May 24, 1976	"	"	"	"	David M. ...	1368	254	7,201	...
31294 Jun. 2, 1976	"	"	"	"	Robert A. ...	1367	197	1,775	...
31580 Jun. 4, 1976	"	"	"	"	Robert W. ...	1369	441	1,500	...
32009 June 9, 1976	"	"	"	"	L. Alfred ...	1369	773	36,000	...
32465 Jun. 17, 1976	"	"	"	"	Richard J. ...	1371	154	45,211	...
32740 Jun. 18, 1976	"	"	"	"	J. Carroll ...	1371	391	55,137	...
32833 Jun. 22, 1976	"	"	"	"	Samuel ...	1371	42	27,111	...
32707 Jun. 27, 1976	"	"	"	"	Robert M. ...	1370	63	19,521	...
32807 Jun. 27, 1976	"	"	"	"	Walter L. ...	1370	697	32,231	...

INDIRECT or MORTGAGEE Index to Real Estate Mortgages — Greenville County, S. C.

REG. U. S. PAT. OFFICE *Chas. McClure* County Indexes Since 1888
An Identifying Trade Mark

 Open at Proper Tab according to First Letter or Letters of Name and refer to Buff Sub-Index sheet for page reference.


COTT FAMILY NAME INDEX No. 75 © 1949
MADE BY THE COTT INDEX COMPANY, COLUMBUS, OHIO
SOLD BY WALKER, EVANS & COGSWELL CO., CHARLESTON, S. C.

(8)

FILE NUMBER DATE OF RECORD	MORTGAGEES FAMILY NAMES	GIVEN NAMES ABCDEFGH	GIVEN NAMES IJKLMNO	GIVEN NAMES PQRSTUVWXYZ	MORTGAGORS	BOOK	PAGE	Amount	BRIEF DESCRIPTION, LOCATION, ETC. (Not Warranted)
80 Jul. 1, 1976	Laurens	Federal S	& L Assn.		<i>Alph. J. ...</i>	1372	770	.50	on 25' alley Sville
1064 July 12, 1976	"	"	"	"	<i>Berman L. Williamson</i>	1372	506	17,000	2 lots ... also lot Cypresswood Dr. ... Sville cont 7/16 Cor. ... Rd. 9
985 July 12, 1976	"	"	"	"	<i>Charles L. Pharr</i>	1372	531	23,750	Sville Austin St. Lot 620, Woodwood Sec. VI
2167 July 22, 1976	"	"	"	"	<i>Carolina Springs Golf & Country Club, Inc.</i>	1372	446		Part of ... Rem. ... 1562 sq. 441 Release Lot 146 ... Estate
2862 July 30, 1976	"	"	"	"	<i>Carolina Springs Golf & Country Club, Inc.</i>	1374	111		Part of ... Rem. ... 1562 sq. 441 Release Lots 71 & 72 ...
3109 Aug. 2, 1976	"	"	"	"	<i>Charles A. Crawford, Sr.</i>	1374	318	22,500	Lot - 1 acre Cor. ... Sville
3275 Aug. 3, 1976	"	"	"	"	<i>Roger W. Alvine, et al</i>	1374	386	34,400	Lot 56 "Poinsettia" Sec. I
3275 Aug. 3, 1976	"	"	"	"	<i>J. M. Thomas, et al</i>	1374	389	14,500	Lot 261 "Poinsettia" Sec. I
3275 Aug. 3, 1976	"	"	"	"	<i>Builders & Dev., Inc.</i>	1374	392	27,500	Lot 51 "Pine Tree" Sville
3275 Aug. 3, 1976	"	"	"	"	<i>Builders & Dev., Inc.</i>	1374	395	28,800	Lot 48 "Pine Tree" Sville
3275 Aug. 3, 1976	"	"	"	"	<i>Builders & Dev., Inc.</i>	1374	398	28,800	Lot 47 "Pine Tree" Sville
3275 Aug. 3, 1976	"	"	"	"	<i>Carroll B. Long</i>	1374	401	16,000	"Country Estate" Lot 73 Carolina Way, Sec. I
3535 Aug. 5, 1976	"	"	"	"	<i>Richard C. Niethel, et al</i>	1374	622	4,650	"Country Estate" Lot 4 Carolina Way, Sec. II
3628 Aug. 6, 1976	"	"	"	"	<i>Major J. Watson, Jr. et al</i>	1374	641	49,275	Lot 12 Carter's Stone acres
3907 Aug. 10, 1976	"	"	"	"	<i>Brenda E. Hodges</i>	1374	891	17,500	Lot 213 Jasper Dr., Augusta
3937 Aug. 10, 1976	"	"	"	"	<i>David A. Summerrow, et al</i>	1374	949	25,000	Lot 43 "Pine Tree" Sville

INDIRECT or MORTGAGEE Index to Real Estate Mortgages — Greenville County, S. C.

() REG. U. S. PAT. OFFICE *Chas. McCulloch* County Indexes Since 1888 An Identifying Trade Mark


 Open at Proper Tab according to First Letter or Letters of Name and refer to Buff Sub-Index sheet for page reference.

COYTT FAMILY NAME INDEX No. 75 © 1949
MADE BY THE COYTT INDEX COMPANY, COLUMBUS, OHIO
SOLD BY WALKER, EVANS & COGSWELL CO., CHARLESTON, S.C.

FILE NUMBER DATE OF RECORD	MORTGAGEES FAMILY NAMES	GIVEN NAMES ABCDEFGHIJ	GIVEN NAMES JKLMNO	GIVEN NAMES PQRSTUVWXYZ	MORTGAGORS	BOOK	PAGE	Amount	BRIEF DESCRIPTION, LOCATION, ETC. (Not Warranted)
4157 aug. 12, 1976	Laurens	Federal S & L Assn.			Earl J. Baughman <i>etal</i>	1375	90	.00 49,000	25 acres Jonesville Rd.
4774 aug. 18, 1976	"	"	"		Jerry Nelson Allen	1375	720	.00 29,500	Lot 35 "Pine Hill" Sville
5667 aug. 27, 1976	"	"	"		William H. Maness <i>etal</i>	1376	405	.00 11,750	3.87 ac. U.S. Hwy. #25 Dyblawn #
5683 aug. 27, 1976	"	"	"		Robert W. Milligan <i>etal</i>	1376	690	.00 23,200	Lot = 1 acre Eastview Rd., Sville
6541 Sept. 7, 1976	"	"	"		Thomas Carroll Hill	1377	233	.00 20,000	Lot 27 Lainsetta, sec. 1 Fairview Sp.
7238 Sept. 14, 1976	"	"	"		Marvin J. Davis <i>etal</i>	1377	768	.00 12,000	Lot, State Hwy. 12 For mtg on Rem Bk. 1302 pg 441
7234 Sept. 14, 1976	"	"	"		Carolina Springs Deep & Country Club Inc.	1377	785	.00	Refer lot 73 Country Est.
7417 Sept. 16, 1976	"	"	"		Thomas A. Cathran, <i>III</i> <i>etal</i>	1377	921	.00 12,000	at Dunblin Sp. Lot, D. C. Hwy. 23-51
7886 Sept. 21, 1976	"	"	"		Dune R. Shealy, <i>etal</i>	1378	285	.00 25,000	Sville Lot Cor. Trade & maple Sta.
7991 Sept. 22, 1976	"	"	"		Bobby D. Gibson, <i>etal</i>	1378	353	.00 21,600	"Westwood" Sville Lot 3 Adminal Dr. sec. I
8464 Sept. 27, 1976	"	"	"		Russell J. Wallen <i>etal</i>	1378	767	.00 30,151	Lainsetta sec. 1, Sville Lot 37 Fairview Rd.
8475 Sept. 27, 1976	"	"	"		Kenneth P. Millwood	1378	770	.00 27,000	+ Westwood N. Sville, Austin Sp. Lot 233 Cor. Brookwood Lane
9052 Oct. 1, 1976	"	"	"		Danny R. Roberts, <i>etal</i>	1379	301	.00 31,825	at Woodcliff, Sville Lot 1 Cor. Thompson Ct. & Woodcliff
8963 Oct. 1, 1976	"	"	"		Ralph M. Begner, <i>etal</i>	1379	389	.00 40,750	sec. IV Lainsetta Lot 100 S. almond Dr. Sville
9106 Oct. 4, 1976	"	"	"		Donald R. Hammell	1379	427	.00 49,500	Shannon Forest Lot 84 Shannon Lake Cr.
9215 Oct. 4, 1976	"	"	"		Roger W. Allevine, <i>etal</i>	1379	486	.00 16,200	Lot 260 Lainsetta, sec. I

INDIRECT or MORTGAGEE Index to Real Estate Mortgages — Greenville County, S. C.

REG. U. S. PAT. OFFICE *Chas McColl* County Indexes Since 1888
An Identifying Trade Mark

 Open at Proper Tab according to First Letter or Letters of Name and refer to Buff Sub-Index sheet for page reference.


COTT FAMILY NAME INDEX No. 75 © 1949
MADE BY THE COTT INDEX COMPANY, COLUMBUS, OHIO
SOLD BY WALKER, EVANS & COGSWELL CO., CHARLESTON, S. C.

(E)

FILE NUMBER DATE OF RECORD	MORTGAGEES FAMILY NAMES	GIVEN NAMES ABCDEFGH	GIVEN NAMES IJKLMNO	GIVEN NAMES PQRSTUVWXYZ	MORTGAGORS	BOOK	PAGE	Amount	BRIEF DESCRIPTION, LOCATION, ETC. (Not Warranted)
9706 Oct. 8, 1976	Laurens	Federal S	& L Assn.		Phillip E. Smith, et al	1380	30	.00 38,000	Lot 293 Pinetree, sec. IV
10492 Oct. 15, 1976	"	"	"	"	Builders & Dev. Inc.	1380	539	.00 28,475	Lot 36 Pine tree, D'ville
10492 Oct. 15, 1976	"	"	"	"	Builders & Dev. Inc.	1380	542	.00 27,625	Lot 42 Pine tree, D'ville
10492 Oct. 15, 1976	"	"	"	"	Builders & Dev. Inc.	1380	545	.00 28,475	Lot 46 Pine tree, D'ville
11210 Oct. 22, 1976	"	"	"	"	Ronald M. Orr, et al	1381	220	.00 3,225	Parcel 88, Ferguson Est. Tract 2 = 2.72 acs. 18 ft.
11559 Oct. 27, 1976	"	"	"	"	James N. Gilbert, Jr. et al	1381	525	.00 15,000	Lot 31, Est. J. M. Sade
12816 Nov. 9, 1976	"	"	"	"	Jerman David Chandler	1382	565	.00 34,000	Lot = 2.83 acs. + 2.87 acs.
13345 Nov. 15, 1976	"	"	"	"	Loman Phillip Jaskin	1382	927	.00 36,000	Lot 116 Pine Brook Forest
13299 Nov. 15, 1976	"	"	"	"	M. Lloyd Sards, et al	1383	7	.00 25,000	Lot 188 Pinetree, sec. IV
14536 Nov. 29, 1976	"	"	"	"	Roy A. Dillard, et al	1383	986	.00 22,800	Howard field, Austin St. Lot 1 State Hwy. # 417
15176 Dec. 3, 1976	"	"	"	"	Roy William Etheridge	1384	481	.00 3,400	Lot 47 Pine tree, D'ville Dunklin St.
15131 Dec. 3, 1976	"	"	"	"	Daniel M. Smith, et al	1384	511	.00 33,500	1.15 acs. Holiday Budge Rd.
16141 Dec. 15, 1976	"	"	"	"	Bobby E. Thomason, et al	1385	296	.00 14,000	Lot = .81 acs., a public rd.
16073 Dec. 15, 1976	"	"	"	"	John L. Carter, et al	1385	299	.00 40,000	Hgh. Mauldin Lot 42, Bradloch Dr. Knollwood
25084 Mar. 23, 1977	"	"	"	"	H & L Enterprises, Inc. Country Club, Inc.	Deed Book 1053	251		See mtg. on Rem Ch. 1313 pg. 335 Release lot 14 (0.529 acs) Amminkland
31423 May 18, 1977	"	"	"	"	Carolina Springs Golf &	1397	982		See mtg. on Rem Ch. 1362 pg. 441 Release lot 16, Country Club - Res. T

INDIRECT or MORTGAGEE Index to Real Estate Mortgages — Greenville County, S. C.

REG. U. S. PAT. OFFICE *ChumCott* County Indexes Since 1888
An Identifying Trade Mark


 Open at Proper Tab according to First Letter or Letters of Name and refer to Buff Sub-Index sheet for page reference.

COTT FAMILY NAME INDEX No. 75 © 1949
MADE BY THE COTT INDEX COMPANY, COLUMBUS, OHIO
SOLD BY WALKER, EVANS & COGSWELL CO., CHARLESTON, S.C.

FILE NUMBER DATE OF RECORD	MORTGAGEES FAMILY NAMES	GIVEN NAMES ABCDEFGHIJ	GIVEN NAMES JKLMNO	GIVEN NAMES PQRSTUVWXYZ	MORTGAGORS	BOOK	PAGE	Amount	BRIEF DESCRIPTION, LOCATION, ETC. (Not Warranted)
34903 June 16, 1977	(New Heritage Fed. S. & L. Assn.) Laurens	Federal S & L Assn.			Country Club, Inc. Caroline Springs Golf & Country Club, Inc.	1401	350		For mty. see REM Bk. 1362 pg. 441 Release lot 69 Country Estate Sec I
5808 Aug. 22, 1977	"	"	"	"	Country Club, Inc. Caroline Springs Golf & Country Club, Inc.	1407	676		For mty. see REM Bk. 1362 pg. 441 Release lot 145 Country Estate Sec I
8964 Sept. 19, 1977	"	"	"	"	Country Club, Inc. Caroline Springs Golf & Country Club, Inc.	1410	323		For mty. see REM Bk. 1362 pg. 441 Release lot 64 Country Estate Sec I
17436 Dec 7, 1977	"	"	"	"	Country Club, Inc. Caroline Springs Golf & Country Club, Inc.	1417	996		For mty. see REM Bk. 1362 pg. 441 Release lot 162 Country Estate
22574 Jan. 31, 1978	"	"	"	"	James E Milligan Verne R. Voll et al	1072	848		See REM BK. 1102 pg. 661 Release 0.5 ac. Oaklawn 1/2 for Med. & Assumption Agreement
29409 Apr. 5, 1978	"	"	"	"	+ Country Club, Inc. Caroline Springs Golf & Country Club, Inc.	1428	26		For mty. see REM Bk. 1348 pg. 794 Med. & Assumption Agreement Sec II For mty. see REM Bk. 1362 pg. 441
35745 May 30, 1978	(New Heritage Fed. S. & L. Assn.)				Caroline Springs Golf & Country Club, Inc.	1433	663		Release lots 68 & 163 Country Estate
39098 June 28, 1978	(New Heritage Fed. S. & L. Assn.)				C. D. Case, et al	1436	584		For mty. see REM Bk. 1199 pg. 302 Release 1.7 ac. Case St. Ft. John
1393 July 12, 1977	"	"	"	"	Country Club, Inc. Caroline Springs Golf & Country Club, Inc.	1473	354		For mty. see REM Bk. 1362 pg. 441 Release lot 71 Country Estate Sec I
89329 Sept. 18, 1979	"	"	"	"	H. & L. Enterprises, Inc. et al	1111	753		For mty. see REM Bk. 1313 pg. 335 Release lot 21 Fairview Woods
10483 Sept. 26, 1979	"	"	"	"	H. & L. Enterprises, Inc. et al	1112	314		For mty. see REM Bk. 1313 pg. 335 Release lot 20 Fairview Woods
22855 January 1980	"	"	"	"	H. & L. Enterprises, Inc. et al	1117	478		For mty. see REM Bk. 1313 pg. 335 Release lot 12 Fairview Woods
25613 Feb. 25, 1980	"	"	"	"	C. D. Case, et al	1121	66		For mty. see REM Bk. 1199 pg. 302 Release .75 ac. Case St.
26627 Mar. 6, 1980	"	"	"	"	H. & L. Enterprises, Inc. et al	1497	340		Release waterline, Jo. R/W & easement - Fairview Woods - for mty. see REM Bk. 1313 pg. 335
3178 Aug 4, 1980	"	"	"	"	H. & L. Enterprises, Inc. et al	1130	384		For mty. see REM Bk. 1313 pg. 335 Release lot 11 Fairview Woods

INDIRECT or MORTGAGEE Index to Real Estate Mortgages — Greenville County, S. C.

REG. U. S. PAT. OFFICE *Chas McCorkle* County Indexes Since 1888 An Identifying Trade Mark

 Open at Proper Tab according to First Letter or Letters of Name and refer to Buff Sub-Index sheet for page reference.

COTT FAMILY NAME INDEX No. 75 © 1949
MADE BY THE COTT INDEX COMPANY, COLUMBUS, OHIO
SOLD BY WALKER, EVANS & COGSWELL CO., CHARLESTON, S.C.

(7)

FILE NUMBER DATE OF RECORD	MORTGAGEES FAMILY NAMES	GIVEN NAMES ABCDEFGH	GIVEN NAMES IJKLMNO	GIVEN NAMES PQRSTUVWXYZ	MORTGAGORS	BOOK	PAGE	Amount	BRIEF DESCRIPTION, LOCATION, ETC. (Not Warranted)
16813 Dec. 3, 1980	Laurens	<i>Home Heritage Fed. S. & L Assn.</i> Federal S & L Assn			<i>etal</i> H. & L. Enterprises, Inc.	1526	404		<i>For mtg. see Rem Bd. 131308-335</i> <i>Release lot 10 Fairview Court</i>
23930 Feb. 24, 1981	"	"	"	"	<i>etal</i> H. & L. Enterprises, Inc.	1143	200		<i>For mtg. see Rem Bd. 1213 pp 335</i> <i>Release lot 8 Fairview Court</i>
18220 Feb 12, 1982	"	"	"	"	Charles A. Crawford, Sr.	1563	580		<i>± 82-14 for mtg. see Rem Bd. 137403-318</i> <i>Release Lien from judgment Roll</i>
19982 Mar 8, 1982	"	"	"	"	<i>etal</i> M. W. Bland, M. D.	1163	519		<i>Release lot 354 pt. lot 36 Summit</i>
"	"	"	"	"	"	Deed Bk.	1163	519	<i>Note. Ft. Sum - for mtg. see</i> <i>Rem Bd. 1079 pp. 161</i>
23058 Feb. 5, 1985	"	"	"	"	<i>etal</i> Johnny W. Graham	1700	986		<i>Mortgage Agreement</i>

