

INDIRECT or MORTGAGEE Index to Real Estate Mortgages — Greenville County, S. C.

REG. U. S. PAT. OFFICE *Chas McCulloch* County Indexes Since 1888 An Identifying Trade Mark

Open at Proper Tab according to First Letter or Letters of Name and refer to Buff Sub-Index sheet for page reference.

COTT FAMILY NAME INDEX No. 75 © 1949
MADE BY THE COTT INDEX COMPANY, COLUMBUS, OHIO
SOLD BY WALKER, EVANS & COGSWELL CO., CHARLESTON, S.C.

(A)

FILE NUMBER DATE OF RECORD	MORTGAGEES FAMILY NAMES	GIVEN NAMES ABCDEFGH	GIVEN NAMES JKLMNO	GIVEN NAMES PQRSTUVWXYZ	MORTGAGORS	BOOK	PAGE	Amount	BRIEF DESCRIPTION, LOCATION, ETC. (Not Warranted)
16798 Jan. 15, 1975	Palmetto			Of Laurens S & L Assoc	<i>Jimmy D. Thompson</i>	1331	488	4,000	(Aug. 5 23.564) 1.04 acres Miller Rd.
23219 Apr. 8, 1975	"			" "	<i>Church, Big Spr.</i> <i>Fountain Inn Wesleyan</i>	1336	499	25,000	near Ft. Inn Lot 3abb Town Rd.
23207 Apr. 8, 1975	"			" "	<i>Menerva D. Brubbs</i>	1336	574	7,400	<i>Smiley</i> Lot 6 Richardson St.
25676 May 6, 1975	"			" "	<i>Clarice M. Abercrombie</i>	1338	584	17,000	2.08 acs. Fairview Rd.
26091 May 9, 1975	"			" "	<i>Fillman, et al</i> <i>Wilton Alexander</i>	1338	838	15,000	1.07 acres Cape Mt. Rd.
26208 May 12, 1975	"			" "	<i>Laurence L. Knighton</i>	1338	990	35,000	Lot 7 Fowler Rd. Smille
27517 May 26, 1975	"			" "	<i>James V. Saxon, et al</i>	1340	50	23,500	2.46 acs. Fairview Road
28815 Jun. 6, 1975	"			" "	<i>James N. Taylor, Sr., et al</i>	1341	80	14,250	Parcel 1 = Pt. lots 108 & 109 Soyl Rd. also property in Laurens County
1544 Jul. 18, 1975	"			" "	<i>James M. Mance, et al</i>	1344	182	18,000	Lot 12 Langley Dr.
3039 Aug. 4, 1975	"			" "	<i>Thomas R. Mayfield</i>	1345	364	20,000	1.91 acres Georgia Rd. Hampton Gardens
3038 Aug. 4, 1975	"			" "	<i>Johnny J. King et al</i>	1345	378	27,500	Lot 32 Oriole St. "wide Hunters acres Smille, austin St.
10924 Oct. 23, 1975	"			" "	<i>Laurence L. Knighton</i>	1351	939	32,000	H. lots 1321/133 Hill St.
21323 Feb. 23, 1976	"			" "	<i>Laurence L. Knighton</i>	1360	754	10,000	Hunters acres, austin St. Smille H. lots 1321/133 (Lot A) Hill St.
23712 Mar. 18, 1976	"			" "	<i>Wayne Prince, et al</i>	1362	690	25,000	Hpts Lot 44 Eastview Dr. Eastview Rd. Mauldin
24957 Mar. 31, 1976	"			" "	<i>Helen L. Smith, et al</i>	1363	673	50,000	Tract = 1 acre Old Laurens

INDIRECT or MORTGAGEE Index to Real Estate Mortgages — Greenville County, S. C.

REG. U. S. PAT. OFFICE *McCott* County Indexes Since 1888 An Identifying Trade Mark

Open at Proper Tab according to First Letter or Letters of Name and refer to Buff Sub-Index sheet for page reference.

COTT FAMILY NAME INDEX No. 75 © 1949
MADE BY THE COTT INDEX COMPANY, COLUMBUS, OHIO
SOLD BY WALKER, EVANS & COGSWELL CO., CHARLESTON, S.C.

FILE NUMBER DATE OF RECORD	MORTGAGEES FAMILY NAMES	GIVEN NAMES ABCDEFGHIJ	GIVEN NAMES JKLMNO	GIVEN NAMES PQRSTUVWXYZ	MORTGAGORS	BOOK	PAGE	Amount	BRIEF DESCRIPTION, LOCATION, ETC. (Not Warranted)
26403 Apr. 14, 1976	Palmetto			Of Laurens S & L Assoc	Jack N. Willard	1364	871	40,000	00 creek, austin sp. 40.25 ac. Horse Pen
26298 Apr. 13, 1976	"			S. & L. Assn. of Laurens	Willard A. Ramsey, et al	1034	640		Deed Bk. Release Pt. tract 4-2 ac. also
27619 Apr. 27, 1976	"			S. & L. Assn.	Harold O. Johnson	1366	8	27,000	austin sp. 4.76 ac. Johnson Dr.
35121 Apr. 27, 1976	"			S. & L. Assn.	Harold O. Johnson	1366	8	27,000	4.76 ac. Johnson Dr.
36370 May 27, 1976	"			"	Woodside Bpt. Church	1369	343	140,000	woodside are. Lot, Cor. W. Main St. + Mullinax, Sville
32004 June 9, 1976	"			S. & L. Assn. of Laurens	L. L. Knighton	1369	779	22,500	Lot 8, West End Pt. Blvd of E. J. Mullinax, Sville
32177 June 19, 1976	"			S. & L. Assn.	Thomas W. Weldon	1369	915	10,000	Lot = 2.7 ac. Copier mtn. (Autumn St.)
33253 June 18, 1976	"			"	Myrtle G. Leaver	1373	13	65,000	Lot = 1 acre Old Laurens Rd. Mauldin
1789 July 16, 1976	"			"	Rellen Smith, et al	1374	817	12,300	Lot 7 Hydeville, Mauldin Wine Trace
3537 Aug. 5, 1976	"			"	Lesley F. Freeman	1378	541	5,500	1.11 ac. S.C. Hwy. 418 near + Murray in M. W. Weldon
8247 Sept. 24, 1976	"			"	James A. Darby	1378	932	32,500	Lot Cor. Miller, W. (Box St.) Mauldin, austin sp.
8532 Sept. 23, 1976	"			"	Oliver J. Coker	1378	932	32,500	Lot 56 Hydeville, "Mauldin II" Kendallville, Sville
8532 Sept. 29, 1976	"			"	Kenneth J. Jordan Shepherd, Jr. et al	1378	936	40,000	Lot 62 Jackson - 1/2 Sec. 5 Blondale II, Mauldin, austin sp.
9659 Oct. 7, 1976	"			"	James William	1379	902	48,000	Lot 60 Sycamore Dr.
11054 Oct. 21, 1976	"			"	Douglas W. Curry, et al	1381	05	19,000	

INDIRECT or MORTGAGEE Index to Real Estate Mortgages — Greenville County, S. C.

REG. U. S. PAT. OFFICE *McColl* County Indexes Since 1888
An Identifying Trade Mark

Open at Proper Tab according to First Letter or Letters of Name and refer to Buff Sub-Index sheet for page reference.

COTT FAMILY NAME INDEX No. 75 © 1949
MADE BY THE COTT INDEX COMPANY, COLUMBUS, OHIO
SOLD BY WALKER, EVANS & COGSWELL CO., CHARLESTON, S.C.

(B)

FILE NUMBER DATE OF RECORD	MORTGAGEES FAMILY NAMES	GIVEN NAMES ABCDEFGHIJ	GIVEN NAMES JKLMNO	GIVEN NAMES PQRSTUVWXYZ	MORTGAGORS	BOOK	PAGE	Amount	BRIEF DESCRIPTION, LOCATION, ETC. (Not Warranted)
12725 Nov. 8, 1976	Palmetto			S & L Assoc.	N. E. Fullmer	1382	436	.00 33,000	Wemberly Way, Sec. 1 Lot 85 Wemberly Lane
15563 Dec. 9, 1976	"		"		J. O'Dell Shaner	1384	742	.00 22,000	Lot 6 Roland Hgts.
16195 Dec. 16, 1976	"		"		Billy M. Woods, et al	1385	219	.00 120,000	4 Tracts
16627 Dec. 21, 1976	"		"		Lanny R. Garrett, et al	1385	648	.00 30,772	Dunklin St. 24.09 acs. Hwy. 33
18803 Jan. 14, 1977	"		"		William M. Bowen, Jr., et al	1387	311	.00 42,000	0.18 acs. Mauldin, austeri Hgts.
20009 Jan. 31, 1977	"		"		Douglas A. Danenport	1388	153	.00 16,500	Lot 10 Eastview Dr., Eastview
22449 Feb. 25, 1977	"		"		Billy M. Woods	1390	101	.00 6,200	Tract, Woodville Rd.
22838 Mar. 1, 1977	"		"		L. Leslie Lellis, Jr.	1391	458	.00 3,500	Bridge Rd., Dunklin St. Tract = 25.4 acs. Dunklin
23691 Mar. 9, 1977	"		"		Leslie P. Leonard	1391	197	.00 27,500	Jimmons Prop. Mauldin Lot 231 adj. lot Wm. L.
23692 Mar. 9, 1977	"		"		Leslie P. Leonard, et al	1391	200	.00 10,000	austeri St. Lot 13 Bartlett St., Mauldin
23850 Mar. 10, 1977	"		"		John E. Garrett, Jr.	1391	294	.00 3,650	Tract 1 Cor. County Rd. + Scuffletown Rd. Dunklin + Lawrens ety. "Penttille Ranchette"
24734 Mar. 18, 1977	"		"		Johnny R. Mann, et al	1392	10	.00 44,000	Greenbrier, austeri St. Lots 57 & 58 Hawthorne Dr.
25580 Mar. 28, 1977	"		"		Ronald Hayward, et al	1392	717	.00 25,500	Lot = 2.14 acs.
25642 Mar. 29, 1977	"		"		Kenneth L. Cobb	1392	740	.00 28,000	Martindale, austeri St. Lot 46 Martindale Dr.
25836 Mar. 30, 1977	"		"		William P. Darby, et al	1392	987	.00 12,000	Lot, Stone St.

INDIRECT or MORTGAGEE Index to Real Estate Mortgages — Greenville County, S. C.

REG. U. S. PAT. OFFICE *Cott* County Indexes Since 1888 An Identifying Trade Mark


Open at Proper Tab according to First Letter or Letters of Name and refer to Buff Sub-Index sheet for page reference.

COTT FAMILY NAME INDEX No. 75 © 1949
MADE BY THE COTT INDEX COMPANY, COLUMBUS, OHIO
SOLD BY WALKER, EVANS & COGSWELL CO., CHARLESTON, S.C.

FILE NUMBER DATE OF RECORD	MORTGAGEES FAMILY NAMES	GIVEN NAMES ABCDEFGH	GIVEN NAMES IJKLMNO	GIVEN NAMES PQRSTUVWXYZ	MORTGAGORS	BOOK	PAGE	Amount	BRIEF DESCRIPTION, LOCATION, ETC. (Not Warranted)
25836 Mar. 30, 1977	Palmetto			S & L Assoc.	Luby C. Darby, et al	1392	990	.00 37,000	Rd. Done #. Tract = 1.287 acs. County
25836 Mar. 30, 1977	"		"	"	Lilly M. Woods	1392	993	.00 35,000	Lot 4 Augusta Rd, Thone #.
26784 Apr. 7, 1977	"		"	"	Lawrence L. Knighton	1394	101	.00 19,000	Lot 111 South Hill, Greenville
30957 May 16, 1977	"		"	"	Bobby C. Jones	1397	014	.00 31,000	Butler #. 23.8 Acs. + 2.32 Acs. Ford Rd.
31605 May 19, 1977	"		"	"	Lawrence L. Knighton	1399	147	.00 27,000	Tract near Dille, Austin #. Lot 2 E. Anita St. Eastview
31621 May 20, 1977	"		"	"	James A. Lynch, et al	1399	176	.00 22,000	Rd. Tract = + acs. Greenville
31629 May 20, 1977	"		"	"	Joseph L. Scott, et al	1398	209	.00 24,650	Lot, Cleveland Dr. Fairview #.
31 Jul. 1, 1977	"		"	"	Michael E. Whitehead	1402	244	.00 27,000	3 acres, Hewitt Rd., "Pine Brook Forest" Sec. 1
497 Jul. 6, 1977	"		"	"	Thomas A. Dumbrell, Co., Inc.	1403	267	.00 42,700	Lot 66 Rosewood Dr., "Cedar Terrace"
886 Jul. 11, 1977	"		"	"	H. E. Freeman, Const.	1403	692	.00 34,000	Lot 30 Pinhurst Dr.,
1252 Jul. 12, 1977	"		"	"	Dawn Denise Dill	1403	824	.00 17,000	2 acs. Old Dumbrell Rd. Sylt #.
1565 Jul. 15, 1977	"		"	"	Luby C. Owens, et al	1404	200	.00 6,400	H. Tract 7, Old Grove Rd. Maplewood, also "A" #.
2643 Jul. 25, 1977	"		"	"	Elwin A. Bell, Jr.	1404	175	.00 43,300	Lot 2 + 36. Lot 111, etc.,
4134 Aug. 3, 1977	"		"	"	Lawrence L. Knighton	1406	378	.00 23,000	Lot 26 Anita St. #. 111, also Lot 111, S. 1st St. #. 111, also
"	"		"	"	" " "	1406	378	.00	Austin #. Shoals #.
9432 Sep. 23, 1977	"		"	"	Earl N. Little, et al	1407	661	.00 25,200	Lot = 1.57 acs. Liberty Park

INDIRECT or MORTGAGEE Index to Real Estate Mortgages — Greenville County, S. C.

REG. U. S. PAT. OFFICE *Chas. McCulloch* County Indexes Since 1888 An Identifying Trade Mark

 Open at Proper Tab according to First Letter or Letters of Name and refer to Buff Sub-Index sheet for page reference.


COTT FAMILY NAME INDEX No. 75 © 1949
MADE BY THE COTT INDEX COMPANY, COLUMBUS, OHIO
SOLD BY WALKER, EVANS & COGSWELL CO., CHARLESTON, S.C.

(C)

FILE NUMBER DATE OF RECORD	MORTGAGEES FAMILY NAMES	GIVEN NAMES ABCDEFGHIJ	GIVEN NAMES KLMNO	GIVEN NAMES PQRSTUVWXYZ	MORTGAGORS	BOOK	PAGE	Amount	BRIEF DESCRIPTION, LOCATION, ETC. (Not Warranted)
9614 Apr. 26, 1977	Palmetto			S & L Assoc	Laurence L. Knighton	1410	997	12,000	Lot 28 & 34
12070 Oct. 18, 1977	"			" "	J. O'dell Shann	1413	161	20,000	Lot 1 Leg Shoals Rd. Austin Sp.
12070 Oct. 19, 1977	"			" "	Lerry Barbrey, et al	1413	164	34,000	Tract 4 S.C. Hwy. #417 Austin
12070 Oct. 18, 1977	"			" "	James J. Peyton, et al	1413	167	27,500	Direct 2 Acre. Craigs Rd. Aho
14959 Nov. 14, 1977	"			" "	Wina L. Jones	1415	699	25,000	Spinew Parcel 1 & 2 Kelly Ferry Rd.
21139 Jan. 16, 1978	"			" "	Dewey F. Fossett	1421	69	6,000	Lot, Murray Dr., Mauldin
21439 Jan. 18, 1978	"			" "	N. E. Freeman Const. Co., Inc.	1421	235	55,000	Dumbarton Lane. "Linnettia" Siddle Lot 178 Cor. S. almond +
21131 Jan. 16, 1978	"			" "	Olin J. Cohen	1071	968		See mtg. on Rem. Bk. 1378 pg. 933 Release lot Murray Dr. Mauldin
26503 Mar. 10, 1978	"			" "	Paul E. Thompson, et al	1425	545	3,500	Austin Sp. 1.43 ac. McKimney Rd.
26496 Mar. 10, 1978	"			" "	John J. Cooper, et al	1425	548	47,600	Carolina Springs Assoc. 1.45 ac. = lot 166 Carolina way
32046 Apr. 28, 1978	"			" "	N. E. Freeman Const. Co. Inc.	1430	430	26,500	8 Bramwood Ct. Ludlowa B. .86 acre Cor. White Pine Dr.
32862 May 4, 1978	"			" "	Edward E. Mabry, et al	1431	78	30,000	Lot Standing Spgs. Rd. "Knollwood Hgts." Sec. 5
38792 Jun. 23, 1978	"			" "	Kenneth Lee Tomlinson	1436	83	51,200	Lot 62 Brashman Dr.
1839 Jul. 18, 1978	"			" "	William N. Wasson, et al	1438	476	65,000	Lot 65 "Stratton Place"
1833 Jul. 18, 1978	"			" "	William N. Smith, Jr.	1438	479	32,500	E. Dublin Sp. 2.39 acre. State Hwy. 5-69
3290 Jul. 31, 1978	"			" "	Dennis R. Finch, et al	1439	772	39,000	"Southwood" area Lot 28 Southwood Dr.

INDIRECT or MORTGAGEE Index to Real Estate Mortgages — Greenville County, S. C.

REG. U. S. PAT. OFFICE *Chas. McCorkle* County Indexes Since 1888 An Identifying Trade Mark

 Open at Proper Tab according to First Letter or Letters of Name and refer to Buff Sub-Index sheet for page reference.

COTT FAMILY NAME INDEX No. 75 © 1949
MADE BY THE COTT INDEX COMPANY, COLUMBUS, OHIO
SOLD BY WALKER, EVANS & COGSWELL CO., CHARLESTON, S.C.

FILE NUMBER DATE OF RECORD	MORTGAGEES FAMILY NAMES	GIVEN NAMES ABCDEFGHIJ	GIVEN NAMES JKLMNO	GIVEN NAMES PQRSTUVWXYZ	MORTGAGORS	BOOK	PAGE	Amount	BRIEF DESCRIPTION, LOCATION, ETC. (Not Warranted)
3544 Aug. 2, 1978	Palmetto			S & L Assoc.	Calvin J. Brumbaugh	1440	92	34,000	Austin sp. less Pt. Lot 6 Bethel Dr.
4819 Aug. 7, 1978	"			"	James N. Ashe, et al	1440	458	54,000	1/2 mile Lot 318 'Poinsettia' Sec. II
5136 Aug. 16, 1978	"			"	Charles E. Johnson, et al	1441	412	9,000	Hill Rd. 'Pine Forest' Lot 189 Cor. Ashwood Dr. & Vine
9142 Sep. 20, 1978	"			"	James Steven Parler, et al	1441	883	32,000	"Woodhedge" Sec. II Lot 6 Swarstone Ct.
11867 Oct. 13, 1978	"			"	Barry B. Bennington	1447	158	40,000	Austin sp. 6.95 ac. Hwy. 417
14404 Nov. 8, 1978	"			"	Helen L. Smith, et al	1449	570	88,000	1 acre old Lamens Rd. Egypt View Hgts.
17107 Dec. 5, 1978	"			"	L. L. Knighton, Inc.	1452	155	15,600	Pt. lot 1 Highland ave. Poinsettia Sec. 5
17114 Dec. 5, 1978	"			"	H. E. Freeman Const. Co., et al	1452	158	54,500	Lot 319 S. Almond Dr.
27551 Mar. 26, 1979	"			"	Kenneth E. Gleason	1460	780	38,500	3.89 ac. Woodruff Rd. Park Hill
28280 Apr. 2, 1979	"			"	Manlar Narayan, et al	1461	519	33,750	Lot 65 McNeill ave. Estate Sec. 2
31453 Apr. 27, 1979	"			"	John A. Turner, et al Co. Inc.	1464	637	40,000	Lot 7 Shiloh Ln. & Shiloh Waters of Austin Tp.
31486 Apr. 30, 1979	"			"	H. E. Freeman Construction	1464	691	25,000	Lot 25? Willowood Cir. II, Mauldin Austin sp.
32951 May 11, 1979	"			"	Thomas F. Collier	1466	86	5,000	Lot 22 Nicholas Ln. 12th St. Dr.
33543 May 16, 1979	"			"	Julian K. Burgess, et al	1466	631	73,000	Lot 41 Oakfern, Sec. 2 2 1/2 mi. Park Hill Rd.
33605 May 17, 1979	"			"	Kenneth R. Harmon, et al	1466	759	32,000	2.34 ac. - Fairview Church Rd. "Northdale"
36144 Jun. 4, 1979	"			"	William Hugh Brown	1469	293	40,800	Lot 15 Douglas Dr.

INDIRECT or MORTGAGEE Index to Real Estate Mortgages — Greenville County, S. C.

KEYS PRINTING COMPANY, GREENVILLE, S. C.

Open at Proper Tab according to First Letter or Letters of Name and refer to Buff Sub-Index sheet for page reference.

(D)

FILE NUMBER	MORTGAGEES	GIVEN NAMES	GIVEN NAMES	GIVEN NAMES	MORTGAGORS	BOOK	PAGE	Amount	BRIEF DESCRIPTION, LOCATION, ETC. (Not Warranted)
DATE OF RECORD	FAMILY NAMES	ABCDEFGH	IJKLMNO	PQRSTUVWXYZ					
37953 Jan. 21, 1979	Palmetto				S & L Assoc. ^{etal} Wallace E. Forrester	1470	934	45,000.00	Bridge Rd. 5.97 acs. New Wilson
38115 Jan. 22, 1979	"				" N. E. Freeman Co., Inc.	1471	96	60,000.00	Poinsettia, Sec. 5 Lot 350 Kolunwood Dr.
1767 Jul. 17, 1979	"				" Walter S. Daniel ^{etal}	1473	676	55,360.00	Lot 273, Sect V Poinsettia
2142 Jul. 19, 1979	"				" Harold K. Redden ^{etal}	1474	33	65,000.00	3 acs. Rock Crest Dr.
2252 July 28, 1979	"				" Dennis A. Beason ^{etal}	1474	154	43,000.00	2.26 acs. Woodruff Rd.
2252 July 28, 1979	"				" Marvin K. Allsup ^{etal}	1474	157	42,800.00	Woodruff, Sec. II Lot 12 Briarstone Ct.
3105 Jul. 27, 1979	"				" Charles Hunter-Jenkins ^{etal}	1474	887	39,000.00	Brentwood, III Lot 84 Derran Dr.
4770 Aug. 9, 1979	"				" Charles Michell ^{etal}	1476	312	25,000.00	Fairview Dr. 2 acs. Wilson Bridge Rd.
05281 Aug. 14, 1979	"				" Lawrence L. Knighton	1476	899	10,000.00	Fallgate Rd. The Cedars Lot, Cor. E. Curtis St. &
5337 Aug. 14, 1979	"				" Leslie P. Leonard ^{etal}	1476	983	10,000.00	2 lots
5817 Aug. 17, 1979	"				" Alton R. Ramsey ^{etal}	1477	434	40,000.00	Brentwood, Sec. 2 Lot 49 Delmar Dr.
4115 Aug. 21, 1979	"				" Trinity Bapt. Church ^{By trustee comm.}	1477	840	45,000.00	14.42 acs. Fairview Rd.
8272 Sept. 7, 1979	"				" Ronald L. Hoffman ^{etal}	1479	963	35,000.00	Brentwood Lot 118 menlo Dr., Sec. III
8529 Sept. 11, 1979	"				" David Roberts ^{etal}	1480	237	36,300.00	Maywood Eats, Sec. 1 Lot 12 Fairview Rd.
20950 Jan. 2, 1980	"				" Kenneth Hoffman, Jr. ^{etal}	1492	391	40,000.00	4.92 acs. Barber Rd.
23569 Jan. 31, 1980	"				" N. E. Freeman Const. Co. ^{inc.}	1494	596	57,000.00	Poinsettia, Sec. V Lot 310 Kolunwood Dr.

INDIRECT or MORTGAGEE Index to Real Estate Mortgages — Greenville County, S. C.

KEYS PRINTING COMPANY, GREENVILLE, S. C.

Open at Proper Tab according to First Letter or Letters of Name and refer to Buff Sub-Index sheet for page reference.

FILE NUMBER DATE OF RECORD	MORTGAGEES FAMILY NAMES	GIVEN NAMES ABCDEFGHIJ	GIVEN NAMES KLMNO	GIVEN NAMES PQRSTUVWXYZ	MORTGAGORS	BOOK	PAGE	Amount	BRIEF DESCRIPTION, LOCATION, ETC. (Not Warranted)
25465 Feb. 22, 1980	Palmetto			S & L Assoc.	Dewey Gossett	1496	180	28,000 ^{.00}	Lot, Murray Dr.
31552 Apr. 25, 1980	"			"	Alan L. Peoples	Deed Book 1124	659		Release 437 acre Slatten 2nd Rd. Dobeleon 24 - for mtg - see L&M Bk. 1234 pg. 141
33375 May 16, 1980	"			"	Helen L. Smith, et al M/W & Co. East 2d. St. Supt.	1503	268	109,600 ^{.00}	1 acre Old Laurens Rd.
34545 May 30, 1980	"			"	Grace Supt. Church, Supt.	1504	225	35,000 ^{.00}	Lot E. Georgia Rd. Austin 2d.
36968 Jun. 27, 1980	"			"	W. R. Roberts, et al	1506	300	17,000 ^{.00}	Plot U.S. Hwy. 14 Mauldin
52 July 1, 1980	"			"	John Phillip Stagner, et al	1506	566	115,000 ^{.00}	Lot, Miller Rd.
836 July 10, 1980	"			"	William A. King, et al	1507	361	62,800 ^{.00}	Pinsettia, sec. 5 Lot 319 N. Almond Dr.
786 July 10, 1980	"			"	George E. Wasson, Jr., et al	1507	374	84,000 ^{.00}	Sugar Cello, sec. 1 Lot 133 Sugar Cello Lane also R/W imperv. & egress
3475 Aug. 6, 1980	"			"	James R. Boyce	1510	5	30,000 ^{.00}	2.75 acre Harrison Bridge Rd.
4438 Aug. 14, 1980	"			"	Hugh M. Drake, et al	1511	121	30,000 ^{.00}	7.5 acre Lakewood acres
4440 Aug. 14, 1980	"			"	Walter F. Walden	1511	125	30,000 ^{.00}	3.0 acre Bush Mill Rd.
5842 Aug. 26, 1980	"			"	Laurence L. Knighton, et al	1512	764	20,000 ^{.00}	24.5 acres, Austin 2d. Pl. lots 132 + 133 Hill St. Miller Rd.
6383 Aug. 29, 1980	"			"	James C. Whiteside, et al M/W & Co. East 2d. St. Supt.	1513	371	40,000 ^{.00}	Tract 5 (4.486 acres)
4452 Aug. 29, 1980	"			"	Grace Supt. Church, Supt.	1513	375	15,000 ^{.00}	Lot E. 2d. St.
6689 Sep. 2, 1980	"			"	H. E. Freeman Const. Co. Inc.	1514	63	50,000 ^{.00}	Pl. Pinsettia, sec 5 Lots 320 + 321 N. Almond

INDIRECT or MORTGAGEE Index to Real Estate Mortgages — Greenville County, S. C.

KEYS PRINTING COMPANY, GREENVILLE, S. C.

Open at Proper Tab according to First Letter or Letters of Name and refer to Buff Sub-Index sheet for page reference.

(E)

FILE NUMBER DATE OF RECORD	MORTGAGEES FAMILY NAMES	GIVEN NAMES ABCDEFGH	GIVEN NAMES IJKLMNO	GIVEN NAMES PQRSTUWXYZ	MORTGAGORS	BOOK	PAGE	Amount	BRIEF DESCRIPTION, LOCATION, ETC. (Not Warranted)
6862 Apr. 4, 1980	Palmetto			S & L Assn.	Daniel M. Self, et al. Co. Inc.	1514	342	62,500.00	1.33 acs. Bethel A.
7524 Apr. 8, 1980	"			"	N. E. Freeman Const.	1514	977	60,000.00	Painsetta, sec. 5 Lot 345 Hillpine Dr.
7524 Apr. 8, 1980	"			"	N. E. Freeman Const.	1514	981	57,000.00	Painsetta, sec. 5 Lot 344 Hillpine Dr.
7843 Apr. 11, 1980	"			"	Earl N. Pitts, et al.	1515	415	5,000.00	Shoals Rd. 2 Parcels Lickville Fork
7949 Apr. 12, 1980	"			"	Clark E. Woods, et al.	1515	336	65,000.00	20 acs. Loden Rd.
8711 Apr. 18, 1980	"			"	Douglas M. Sexton	1516	437	45,000.00	Rd. 10 acs. N. Harrison Bridge
9223 Apr. 23, 1980	"			"	James D. Whiteside, et al.	1517	165	25,000.00	Mauldin Lot 231 Pt. lot 22 Hyde Cr.
1182 Oct. 8, 1980	"			"	Richard N. Willerson	1519	837	90,000.00	Lot 13 Terra Oaks
13909 Oct. 31, 1980	"			"	N. E. Freeman Const. Co. Inc.	1522	990	42,000.00	Lot 59 Heritage Lakes
14500 Nov. 10, 1980	"			"	Preston B. Curran, et al. Co. Inc.	1523	992	37,400.00	Sville Lot 6 Pine Hill
18018 Dec. 16, 1980	"			"	N. E. Freeman Const. Co. Inc.	1527	697		30 mtg. on Rem Ch. 1522 pg 950 Assumption Agre. with Release
20093 Jan. 12, 1981	"			"	N. E. Freeman Const. Co.	1529	824	60,000.00	Lot 10 Fairview Woods
22109 Jul 3, 1981	"			"	N. E. Freeman Const. Co.	1531	508		30 mtg. see Rem Ch. 1514 pg. 62 Assumption Agreement with Release
23325 Jul 17, 1981	"			"	N. E. Freeman Const. Co. Co. Inc.	1532	669		30 mtg. see Rem Ch. 1514 pg. 977 Assumption Agre with Release
28273 Apr. 8, 1981	"			"	Paul R. Tomlinson	1537	627	125,000.00	El. 2 lots Murray Dr. 1 Hyde
28376 Apr. 9, 1981	"			"	N. E. Freeman Const. Co.	1537	716	85,000.00	Painsetta, sec. 5 Lot 327 N. Almond Dr.

INDIRECT or MORTGAGEE Index to Real Estate Mortgages — Greenville County, S. C.


KEYS PRINTING COMPANY, GREENVILLE, S. C.

Open at Proper Tab according to First Letter or Letters of Name and refer to Buff Sub-Index sheet for page reference.

FILE NUMBER DATE OF RECORD	MORTGAGEES FAMILY NAMES	GIVEN NAMES ABCDEFGHIJ	GIVEN NAMES JKLMNO	GIVEN NAMES PQRSTUVWXYZ	MORTGAGORS	BOOK	PAGE	Amount	BRIEF DESCRIPTION, LOCATION, ETC. (Not Warranted)
29355 Apr. 20, 1981	Palmetto			S & L Assn.	^{had} George E. Ewaldson	1538	719	72,000 ⁰⁰	Lot 315 Heritage Dr. for mtg. see Lem. Bk. 01529 p. 824
30460 Apr. 30, 1981	"			" "	^{Co. Inc.} H. E. Freeman Construction	1539	710		Assumption Agreement with Release Murray Dr. Lot #.
30713 May 4, 1981	"			" "	olin J. Coker	1540	48	33,000 ⁰⁰	Lot, Cor. Miller Rd. &
647 July 8, 1981	"			" "	Dawn Denise Still	1546	520		Assumption Agreement with Release - for mtg. see Lem Bk. 1403 p. 834
2645 July 30, 1981	"			" "	Donald R. Blackwell	1548	399	46,500 ⁰⁰	1.007 ac. Bismarck Rd.
5026 Aug. 25, 1981	"			" "	^{Inc. Co. Inc.} Fountain Inn Feed &	1550	834	26,600 ⁰⁰	1.16 acres Jones St.
5849 Apr. 2, 1981	"			" "	Laurence I. Knighton	1551	789	25,000 ⁰⁰	3 parcels
13442 Dec. 7, 1981	"			" "	Joe W. Barton ^{Inc.}	1559	174	20,000 ⁰⁰	Grandview Lot #4 Westmore Dr.
14277 Dec. 17, 1981	"			" "	Grace Bapt. Church, Inc.	1559	898	50,000 ⁰⁰	Lot E. Georgia Rd.
17790 Feb. 9, 1982	"			" "	Jean I. Knighton	1563	223	10,000 ⁰⁰	assist. 3/4 1/2 acre lot # Georgia Rd.
22390 Apr. 6, 1982	"			" "	J. Calvin Summy, Inc.	1567	374	150,000 ⁰⁰	Mauldin tract, U.S. Hwy. 276
23264 Apr. 19, 1982	"			" "	Michael E. Whitehead, Inc.	1568	231		mtg. assign. Trust Inc. Fed. S & L Ass - for mtg. see Lem Bk. 1402 p. 844
23264 Apr. 19, 1982	"			" "	" "	1568	231		for mtg. see Lem Bk. 1310 p. 796
23264 Apr. 19, 1982	"			" "	H. E. Freeman	1568	231		mtg. assign. Trust Inc. Fed. S & L Ass.
23264 Apr. 19, 1982	"			" "	Kenneth L. Bell	1568	231		for mtg. see Lem Bk. 1392 p. 740 mtg. assign. Trust Inc. Fed. S & L Ass.

INDIRECT or MORTGAGEE Index to Real Estate Mortgages — Greenville County, S. C.

KEYS PRINTING COMPANY, GREENVILLE, S. C.


 Open at Proper Tab according to First Letter or Letters of Name and refer to Buff Sub-Index sheet for page reference.

FILE NUMBER DATE OF RECORD	MORTGAGEES FAMILY NAMES	GIVEN NAMES ABCDEFGHIJ	GIVEN NAMES JKLMNO	GIVEN NAMES PQRSTUVWXYZ	MORTGAGORS	BOOK	PAGE	Amount	BRIEF DESCRIPTION, LOCATION, ETC. (Not Warranted)
2324 Apr 19 1982	Palmetto			S & L Assn	Thomas M. Verdin, III	1568	231		mtg. assign. Great Dan. Fed. S. & L. Assn. - see mtg. see REM Bd.
"	"			"	"	1568	231		1369 pg. 905
23264 Apr 19 1982	"			"	Lesley R. Freeman	1568	231		Assn. for mtg. see REM Bd. 1374 pg. 619
23264 Apr 19 1982	"			"	Kenneth F. Tilden et al	1568	231		mtg. assign. Great Dan. Fed. S. & L. Assn. - see REM Bd. 1378 pg. 936
23264 Apr 19 1982	"			"	Joseph L. Scott, et al	1568	231		mtg. assign. Great Dan. Fed. S. & L. Assn. - see REM Bd. 1398 pg. 200
23264 Apr 19 1982	"			"	James M. Monroe, et al	1568	231		mtg. assign. Great Dan. Fed. S. & L. Assn. - see REM Bd. 1344 pg. 182
23264 Apr 19 1982	"			"	J. Odell Shaner et al	1568	231		mtg. assign. Great Dan. Fed. S. & L. Assn. - see REM Bd. 1384 pg. 742
14425 Nov 12 1984	"	Indexed in Error see Palmetto Fed.		"	Wayne M. Hinkenschell et al	1689	281	30,000	mtg. assign. Great Dan. Fed. S. & L. Assn. - see REM Bd. 1384 pg. 742 Sloper Sec. I Lot 20 Rawwood Dr. Sunny
10406 Sept 25 1985	"	Fed. S & L Assn			Neil B. Whitman, et al	1737	578	53,200	Sec. I Lot 12 Indian Trail Forest Assn
11065 Sept 30 1985	"	Fed. S & L Assn			Lawrence B. Jackson et al	1738	537	176,000	Richard Butler Jr Lot 38 Darien Way Watson's
11259 Oct 1 1985	"	"			Willard B. Casey, et al	1738	770	32,500	Sec. 1 & Action S. & L. Lot 5 - 1.16 Acs. Piedmont Dr.
13879 Oct 22 1985	"	"			L. B. Henry, Jr.	1742	373	39,000	Lot Rowley Street Bray Top Rem Dr. I
14944 Oct 30 1985	"	"			David H. McWilliams et al	1744	8	67,450	Lot 37 Stonecutter Lane Paradevale Sec. B
22336 Jan 6 1986	"	Fed. S & L Assn. of S.C.			Greene K. Chandler	1755	174	32,000	Lot 3 Summit Dr. In mtg. see REM Bd. 1404 pg. 975
44879 Apr 21 1987	"	now Sec. Fed. S & L. Assn.			Edwin A. Babbs	1854	437		Release OS Acc. Mauldin Capen Street
4359 July 24 1987	"	"			R. O'Neil Labon, Jr. et al	1878	390	94,500	Lot 71 Current Lane

