


INDIRECT or MORTGAGEE Index to Real Estate Mortgages — Greenville County, S. C.

REG. U. S. PAT. OFFICE *Chas McCott* County Indexes Since 1888 An Identifying Trade Mark

 Open at Proper Tab according to First Letter or Letters of Name and refer to Buff Sub-Index sheet for page reference.

COTT FAMILY NAME INDEX No. 75 © 1949
MADE BY THE COTT INDEX COMPANY, COLUMBUS, OHIO
SOLD BY WALKER, EVANS & COGSWELL CO., CHARLESTON, S.C.

(A)

FILE NUMBER DATE OF RECORD	MORTGAGEES FAMILY NAMES	GIVEN NAMES ABCDEFGHIJ	GIVEN NAMES JKLMNO	GIVEN NAMES PQRSTUVWXYZ	MORTGAGORS	BOOK	PAGE	Amount	BRIEF DESCRIPTION, LOCATION, ETC. (Not Warranted)
14820 Nov. 14, 1977	Poinsett	Federal S & L Assn.			William E. Luilman	1415	610	17,200	Pl. lot 9 Baker Rd.
15750 Nov. 21, 1977	"	"	"	"	Jesse Harold Bates	1416	326	22,500	Marietta Rd. tract = 2.65 acs. Pickens - Coleman Hgts.
15753 Nov. 21, 1977	"	"	"	"	Clayton D. Smith Church of Christ, Inc. 2nd St. S. Greenville	1416	361	15,500	Lot 71, Tricrest Dr., Fairview Mtn. Hgts.
15364 Nov. 21, 1977	"	"	"	"	Trinity Presbyterian Ch. et al	1416	379	65,000	Lot = 40 x 200. Howard St., C. Inc. Water Plant
15995 Nov. 22, 1977	"	"	"	"	Bradley W. Hinson	1416	525	29,000	Lot 11, Carter Dr., J. P. Stevens Bldg. A
15993 Nov. 22, 1977	"	"	"	"	Paulson E. Mann	1416	555	13,000	Pl. lot 11 Arlington ave.
16598 Nov. 29, 1977	"	"	"	"	James R. Adams, et al Surrett	1417	125	23,200	Lot, county rd., Islanda Hgts. Dr.
16667 Nov. 30, 1977	"	"	"	"	Linda Sammons - et al	1417	199	26,000	tract = 21.9 acs. Sycamore Kennew Rd.
16726 Nov. 30, 1977	"	"	"	"	Roderick W. Connell et al	1417	220	22,400	tract = 3.59 acs. Park Rd. Hallways
17025 Dec. 2, 1977	"	"	"	"	Clarence L. Freeman G/A Edward B. de Armas	1417	510	40,000	Lots 2, 3, 4, 129 State "Belmont Hgts." South Hgts.
17109 Dec. 2, 1977	"	"	"	"	Eddy B. de Armas, et al et al	1417	574	6,000	Lot 124, Palmetto St., Sec. 2 Park Rd. Fall Pines Est.
17159 Dec. 5, 1977	"	"	"	"	Richard A. Ballenger	1417	677	31,500	Lot 10 = 2.62 acs. State
17370 Dec. 6, 1977	"	"	"	"	Edwin C. White, et al G/A Daniel R. McAlle	1417	834	20,000	0.78 acres Springdale Dr. Cleveland Hgts.
17477 Dec. 7, 1977	"	"	"	"	Daniel Rudisill McAlle	1417	930	7,000	tract 5 = 1.65 acs. attainment forest
17481 Dec. 7, 1977	"	"	"	"	Gal W. Miller	1417	940	44,400	Lot 1 attainment Rd.
17558 Dec. 8, 1977	"	"	"	"	John T. McComber et al	1418	28	14,500	Lot 41, Bulwark St. Bates Hgts.

INDIRECT or MORTGAGEE Index to Real Estate Mortgages — Greenville County, S. C.

REG. U. S. PAT. OFFICE *Chas McCott* County Indexes Since 1888 An Identifying Trade Mark

Open at Proper Tab according to First Letter or Letters of Name and refer to Buff Sub-Index sheet for page reference.

COTT FAMILY NAME INDEX No. 75 © 1949
MADE BY THE COTT INDEX COMPANY, COLUMBUS, OHIO
SOLD BY WALKER, EVANS & COGSWELL CO., CHARLESTON, S.C.

FILE NUMBER DATE OF RECORD	MORTGAGEES FAMILY NAMES	GIVEN NAMES ABCDEFGHIJ	GIVEN NAMES KLMNO	GIVEN NAMES PQRSTUVWXYZ	MORTGAGORS	BOOK	PAGE	Amount	BRIEF DESCRIPTION, LOCATION, ETC. (Not Warranted)
17558 Dec. 8, 1977	Poinsett	Federal S	& L Assn.		John T. McCombs, Jr. ^{et al}	1418	32	10,176	Bates sp. Lot = 16.1 ac. S.C. Hwy. 186
18311 Dec. 13, 1977	"	"	"	"	Ernest William Probst	1418	377	29,000	Lot State Hwy. #253 O'neal sp.
18374 Dec. 16, 1977	"	"	"	"	Stephen B. Tate et al	1418	767	28,000	Lot 46, Colony Rd., Pointe North
18635 Dec. 19, 1977	"	"	"	"	Donald E. Hommons et al	1418	963	25,000	Ext. tract 2 ac. white Horse Rd.
18766 Dec. 20, 1977	"	"	"	"	Richard Steve Cunningham	1419	75	48,500	also lot Lot 28 Fairview Dr., Bates sp.
18764 Dec. 20, 1977	"	"	"	"	Robert L. Hester, III	1419	92	33,600	Lot 20 S. L. H. mtr. Rd.
18984 Dec. 22, 1977	"	"	"	"	Brandon E. Mann	1419	341	1,500	Miller Village, Sec. 4 Lot 58 South St. Judson
19132 Dec. 27, 1977	"	"	"	"	Janice M. Lellis	1419	447	15,500	1 acre Wakefield Rd.
19108 Dec. 27, 1977	"	"	"	"	Erna P. Lickett	1419	457	75,000	5+ acs. Bates sp.
19192 Dec. 27, 1977	"	"	"	"	Stephen P. Implet, et al	1419	484	33,300	Kannawhee Cr., Richmond Hills Lot 27 Con. Richmond Dr. 4
19981 Jan. 1, 1978	"	"	"	"	J N J Corp.	1420	176	27,200	"Area Forest" Lot 146 Wilma Dr. Sec. 2
20384 Jan. 6, 1978	"	"	"	"	Frankie R. Styles	1420	372	10,000	J. West Lot 13 Hilltop Dr.
20383 Jan. 6, 1978	"	"	"	"	Bobby Joe Jones Alder's	1420	383	27,100	Farmington, Sec. 4 Lot 8 Manassas Dr.
20563 Jan. 9, 1978	"	"	"	"	Gordon E. Mann	1420	556	12,500	"McBillough 2pts" Lot 37 Sells St. (Dore St.)
20597 Jan. 11, 1978	"	"	"	"	Bobby Joe Jones Alder's	1420	620	27,100	"Farmington" Lot 9 Shubuta Ct., Sec. 4
21060 Jan. 13, 1978	"	"	"	"	Bobby L. Marcus, et al	1420	934	31,000	O'neal sp. 5.75 ac. Willis Rd.

INDIRECT or MORTGAGEE Index to Real Estate Mortgages — Greenville County, S. C.

REG. U. S. PAT. OFFICE *Chas. McCorkle* County Indexes Since 1888 An Identifying Trade Mark

☞ Open at Proper Tab according to First Letter or Letters of Name and refer to Buff Sub-Index sheet for page reference.

COTT FAMILY NAME INDEX No. 75 © 1949
MADE BY THE COTT INDEX COMPANY, COLUMBUS, OHIO
SOLD BY WALKER, EVANS & COGSWELL CO., CHARLESTON, S.C.

(B)

FILE NUMBER DATE OF RECORD	MORTGAGEES FAMILY NAMES	GIVEN NAMES ABCDEFGHIJ	GIVEN NAMES KLMNO	GIVEN NAMES PQRSTUVWXYZ	MORTGAGORS	BOOK	PAGE	Amount	BRIEF DESCRIPTION, LOCATION, ETC. (Not Warranted)
21222 Jan. 17, 1978	Poinsett				Sallie Gray Howard	1421	104	.00 9,000	Acres mtn. rd. 1 acre Patsal Club Rd.
21250 Jan. 17, 1978	"	"	"	"	Charles R. Hill, et al	1421	122	.00 21,800	Saluda rd., less Pt. 2 acs. near Trammel Rd.
21414 Jan. 18, 1978	"	"	"	"	Richard A. Curtis, et al	1421	226	.00 54,000	Lot 5 Dalley Rd.
21413 Jan. 18, 1978	"	"	"	"	Holland W. Stewart	1421	230	.00 13,000	Dr. (Wilmington Lane) County Club East Lots 140, 141, & 142 Park Lane
21871 Jan. 23, 1978	"	"	"	"	Charles K. Kelley, et al	1421	609	.00 10,000	Lot, County Rd., O'Neal rd.
21958 Jan. 24, 1978	"	"	"	"	Randolph R. Mathena	1421	674	.00 9,700	Lot Oil Camp Creek Rd.
22966 Feb. 3, 1978	"	"	"	"	Macedonia Capt. Church	1422	510	.00 65,000	Lot Young & Hill Sts.
22972 Feb. 3, 1978	"	"	"	"	Richard James Armstrong	1422	520	.00 7,600	Hght. "River Falls" Cleveland rd. Lot 5 River Dr. "Coal River"
23306 Feb. 8, 1978	"	"	"	"	William R. Gally, Jr.	1422	790	.00 44,800	Lot 5 "Oakway"
23402 Feb. 8, 1978	"	"	"	"	Rablie M. De Moss, et al	1422	872	.00 34,100	"Hampshire Hills" Sec. II Lot 54 Keene Dr. + Nashua Dr.
23566 Feb. 10, 1978	"	"	"	"	Boyce Ralph Hart, et al	1422	992	.00 13,000	1 Acre Randall Dr.
23568 Feb. 10, 1978	"	"	"	"	Bobby Joe Jones Bldg. Inc.	1423	6	.00 27,900	Farmington Sec. IV Lot 10 Shubuta Court.
23568 Feb. 10, 1978	"	"	"	"	Joseph Dan Lynn, et al	1423	10	.00 31,200	Farmington Sec. IV Lot 8, Manassas Dr.
23712 Feb. 13, 1978	"	"	"	"	Ronnie O. Woyle, et al	1423	124	.00 28,000	acres Lot 72 Cox Dr. Sunny
24186 Feb. 16, 1978	"	"	"	"	Michael A. Center	1423	463	.00 15,000	Saluda rd. 0.98 acs. County Rd.
24413 Feb. 17, 1978	"	"	"	"	Aaron A. Antey, et al	1423	615	.00 21,300	Chick Hwy. Mt. County Rd. Blk. 11 Lots 211, 212, 213, 214, + 215

INDIRECT or MORTGAGEE Index to Real Estate Mortgages — Greenville County, S. C.

(8)

REG. U. S. PAT. OFFICE *Chas McCott* County Indexes Since 1888 An Identifying Trade Mark


Open at Proper Tab according to First Letter or Letters of Name and refer to Buff Sub-Index sheet for page reference.

COTT FAMILY NAME INDEX No. 75 © 1949
MADE BY THE COTT INDEX COMPANY, COLUMBUS, OHIO
SOLD BY WALKER, EVANS & COGSWELL CO., CHARLESTON, S.C.

FILE NUMBER DATE OF RECORD	MORTGAGEES FAMILY NAMES	GIVEN NAMES ABCDEFGHIJ	GIVEN NAMES KLMNO	GIVEN NAMES PQRSTUWXYZ	MORTGAGORS	BOOK	PAGE	Amount	BRIEF DESCRIPTION, LOCATION, ETC. (Not Warranted)
24448 Feb. 17, 1978	Poinsett	Federal S & L Assn.			Leon Chapman <i>et al</i>	1423	632	.00 6,600	Quier Falls, Clualland Sp. 2 lots middle Saluda River
24437 Feb. 17, 1978	"	"	"	"	James Mugary Kerce	1423	639	.00 31,900	"Del Norte Ests." Sec. III Lot 372 Charcross Ct.
24499 Feb. 20, 1978	"	"	"	"	Gordon E. Mann	1423	810	.00 69,000	St. Matt S.C. Hwy. 253 Sec. 1, Victor Monaghan
24704 Feb. 21, 1978	"	"	"	"	Gordon E. Mann	1423	915	.00 11,600	Lot 67 Cor. Frost Place Sta.
24804 Feb. 22, 1978	"	"	"	"	Robert L. Hester, III <i>et al</i>	1424	1	.00 34,200	Lot 19 Jubilee mtn. Rd. "Springfield"
24833 Feb. 23, 1978	"	"	"	"	Charles E. Shipman <i>inc.</i>	1424	42	.00 31,000	Lot 24 Blue Ridge Dr. "Farmington"
24995 Feb. 24, 1978	"	"	"	"	Bobby Joe Jones Eldr. 2.	1424	122	.00 27,900	Lot 11 Shuluta Ct., Sec. 4 Near Maultha
25098 Feb. 27, 1978	"	"	"	"	Joe A. Russell, <i>et al</i>	1424	220	.00 43,000	4.00 ac. Stoney Valley Rd. "Sunset Palms" SCDRA.
25112 Feb. 27, 1978	"	"	"	"	Doug B. Byrd, <i>et al</i>	1424	248	.00 17,250	Lot 1 Kagsdale Dr. Saluda Sp.
25422 Mar. 1, 1978	"	"	"	"	Randall J. Edwards, <i>et al</i>	1424	614	.00 17,000	3 acs. Jolley Bridge Rd., Saluda Sp.
25800 Mar. 3, 1978	"	"	"	"	Freddie G. White <i>et al</i>	1424	911	.00 15,000	2.08 ac. Jolley Bridge Rd. 9th. Rest S.C. by Deacons
25843 Mar. 6, 1978	"	"	"	"	Church of the Brethren	1425	23	.00 9,000	6.0 ac. "Church of the Brethren" "Berea Forest" Sec. 2
26067 Mar. 7, 1978	"	"	"	"	J M Corp.	1425	148	.00 27,200	Lot 136 Kiernerwood Ct.
26096 Mar. 7, 1978	"	"	"	"	Orvil S. Vaughan	1425	163	.00 18,000	Lot 2 Hwy. 25 "Howard acres"
26100 Mar. 7, 1978	"	"	"	"	Margaret J. Younginer	1425	175	.00 24,000	Lot 35 "Points North"
26311 Apr. 8, 1978	"	"	"	"	John L. Duncan <i>et al</i>	1425	319	.00 38,200	12 acs. Burns Rd.

INDIRECT or MORTGAGEE Index to Real Estate Mortgages — Greenville County, S. C.

REG. U. S. PAT. OFFICE *Chas McCott* County Indexes Since 1888 An Identifying Trade Mark

 Open at Proper Tab according to First Letter or Letters of Name and refer to Buff Sub-Index sheet for page reference.

COTT FAMILY NAME INDEX No. 75 © 1949
MADE BY THE COTT INDEX COMPANY, COLUMBUS, OHIO
SOLD BY WALKER, EVANS & COGSWELL CO., CHARLESTON, S.C.

(8) 5

FILE NUMBER DATE OF RECORD	MORTGAGEES FAMILY NAMES	GIVEN NAMES ABCDEFGHIJ	GIVEN NAMES JKLMNO	GIVEN NAMES PQRSTUVWXYZ	MORTGAGORS	BOOK	PAGE	Amount	BRIEF DESCRIPTION, LOCATION, ETC. (Not Warranted)
26224 Mar. 8, 1978	Poinsett	Fed. S. &	Loan Assn.		Alvin E. Burdett, Jr.	1425	279	.00 30,400	egress also lot Marietta section 3.0 acs also R/w ingress +
26373 Mar. 9, 1978	"	" "	" "		Ernie E. Walker Jr. et al	1425	373	.66 16,851	.65 ac Bridwell Rd. Inw. Rest
26390 Mar. 9, 1978	"	" "	" "		Larry J. Hawkins et al	1425	396	.00 41,700	Lot 20 Inw. dntm. Rd.
26606 Mar. 10, 1978	"	" "	" "		James A. Bradford, et al	1425	596	.00 18,000	Lot 7 County Rd. Chid
26634 Mar. 13, 1978	"	" "	" "		Brown Enterprises, Inc.	1425	688	.00 23,900	"Paris view" Lot 4 meece Bridge Rd.
26634 Mar. 13, 1978	"	" "	" "		Brown Enterprises, Inc.	1425	692	.00 23,900	"Paris view" sec. 1 Lot 3 meece Bridge Rd.
26634 Mar. 13, 1978	"	" "	" "		Brown Enterprises, Inc.	1425	696	.00 23,900	"Paris view" sec. 1 Pt. lot 37 Paris view Dr.
26634 Mar. 13, 1978	"	" "	" "		Brown Enterprises, Inc.	1425	700	.00 23,900	Dr. "Paris view" Lot 36 1/2 Pt. lot 37 Paris view
26634 Mar. 13, 1978	"	" "	" "		Brown Enterprises, Inc.	1425	704	.00 23,100	"Paris view" sec. 1 Lot 26 Paris view Dr.
26858 Mar. 14, 1978	"	" "	" "		Grady M. Bridwell, et al	1425	861	.00 33,000	tract 1x2 Sacha Lane
26881 Mar. 14, 1978	"	" "	" "		Aaron D. Zippin, et al	1425	883	.00 34,500	1.1 acs. Camp creek Rd.
27488 Mar. 20, 1978	"	" "	" "		Edmund J. Ramsey, et al	1426	398	.00 13,000	"Brookgreen" Lot 6 Dell Cr.
27678 Mar. 21, 1978	"	" "	" "		Robert J. Sheer et al	1426	536	.00 21,000	Saluda R. Lot 100 Quinn Bridge Rd.
27742 Mar. 22, 1978	"	" "	" "		William Edward Bigbee	1426	627	.00 26,000	2.7 acs McCaulley Rd.
27817 Mar. 22, 1978	"	" "	" "		Leon Moody	1426	662	.00 39,900	Hills "No. II" Lot 53 Keene Dr. "Hampshire"
27818 Mar. 22, 1978	"	" "	" "		Judy Cox Garrett	1426	666	.00 9,000	also lot Whitney St. Lot Whitney St. South mfg. Co.

INDIRECT or MORTGAGEE Index to Real Estate Mortgages — Greenville County, S. C.

REC. U. S. PAT. OFFICE *Chas. McCott* County Indexes Since 1888 An Identifying Trade Mark


Open at Proper Tab according to First Letter or Letters of Name and refer to Buff Sub-Index sheet for page reference.

COTT FAMILY NAME INDEX No. 75 © 1949
MADE BY THE COTT INDEX COMPANY, COLUMBUS, OHIO
SOLD BY WALKER, EVANS & COGSWELL CO., CHARLESTON, S.C.

FILE NUMBER DATE OF RECORD	MORTGAGEES FAMILY NAMES	GIVEN NAMES ABCDEFGHIJ	GIVEN NAMES KLMNO	GIVEN NAMES PQRSTUWXYZ	MORTGAGORS	BOOK	PAGE	Amount	BRIEF DESCRIPTION, LOCATION, ETC. (Not Warranted)
27882 Mar. 23, 1978	Poinsett	Federal S	& L Assn.		<i>inc.</i> Bobby Joe Jones, Blk's.	1426	734	.00 27,900	"Jennings" Sec. IV Lot 19 Shubuta Ct.
28207 Mar. 24, 1978	"	"	"		James M. Duings	1427	4	.00 44,000	2 lots mtn. eed. rd.
28390 Mar. 28, 1978	"	"	"		C. Larry Cox, etal	1427	167	.00 21,400	"Meadowbrook Farms" Bates Sp. Lot 17 Lorraine Dr.
28462 Mar. 28, 1978	"	"	"		William Fred Sweet <i>etal</i>	1427	189	.00 19,500	"Cleveland Hgts." Lot 2 Circle Dr.
28789 Mar. 31, 1978	"	"	"		Maurice L. Dudley, Jr. <i>etal</i>	1427	515	.00 31,950	"Mtn. Shadow" Lot 21 Croomfield Dr.
28830 Mar. 31, 1978	"	"	"		Phillip B. Montgomery	1427	544	.00 29,300	acq. Lot 68 Cox Dr. "Sunny
28922 Mar. 31, 1978	"	"	"		Lloyd R. Cato	1427	604	.00 45,000	Sec. 1 Lots 5, 6, 17, White Horse
28943 Mar. 31, 1978	"	"	"		Hollaway Blk's. Inc.	1427	612	.00 18,500	Farms" Sec. 1 Lot 98 "Frost meadow
28685 Mar. 31, 1978	"	(Formerly Travelers Rest Fed. S. + S. Assn.)			Dead Bank Larry J. Southern <i>etal</i>	1076	204	.00	For Mtg. on REG. 1378 pg. 356 Release 0.41 Acc. Langley Rd.
29225 Apr. 4, 1978	"	Federal S + L Assn.			John R. Springfield <i>etal</i>	1427	934	.00 7,050	Cleveland Sp. Seed Pt. 71.99 ac. Beattie Rd.
29312 Apr. 4, 1978	"	"	"		Thomas Royal Tate <i>etal</i>	1427	962	.00 2,500	Valley Sp. 2 tracts n. West
29578 Apr. 6, 1978	"	"	"		Loy Lee Styles	1428	147	.00 25,000	Lot 14-A U. S. Hwy. 25 H. lots 18, 19, 20 also
29577 Apr. 6, 1978	"	"	"		Arnold Brown, etal	1428	155	.00 6,300	9 Slater" Blk. D. Bates Sp. Lot 14 Slater St. "Village
29894 Apr. 10, 1978	"	"	"		Carl C. Crandall, etal	1428	417	.00 26,800	"Northwood" Lot 31 Chick. Sp. Rd.
29816 Apr. 10, 1978	"	"	"		L. Wayne Blackman	1428	389	.00 36,700	"Holiday Hill" Bl. IV Lot 30 Holiday Rd.
30072 Apr. 11, 1978	"	"	"		Winifred M. Davis	1428	563	.00 15,000	Lot 21 Rogers ave.

INDIRECT or MORTGAGEE Index to Real Estate Mortgages — Greenville County, S. C.

REG. U. S. PAT. OFFICE *Chas. McCott* County Indexes Since 1888 An Identifying Trade Mark

 Open at Proper Tab according to First Letter or Letters of Name and refer to Buff Sub-Index sheet for page reference.


COTT FAMILY NAME INDEX No. 75 © 1949
MADE BY THE COTT INDEX COMPANY, COLUMBUS, OHIO
SOLD BY WALKER, EVANS & COGSWELL CO., CHARLESTON, S.C.

8
(12)

FILE NUMBER DATE OF RECORD	MORTGAGEES FAMILY NAMES	GIVEN NAMES ABCDEFGHIJ	GIVEN NAMES JKLMNO	GIVEN NAMES PQRSTUVWXYZ	MORTGAGORS	BOOK	PAGE	Amount	BRIEF DESCRIPTION, LOCATION, ETC. (Not Warranted)
30523 Apr 14, 1978	Poinsett	Federal S & L Assn.			Harold A. Beemer ^{et al}	1428	912	9,100	10 Alb L "Park Place" Bille 2p Lot 8 3 rd Am. Alb L also lot
30563 Apr 17, 1978	"	"	"	"	Joye H. Cathran	1428	966	9,000	Sancti Hpts. Lot 60 Highland Ave. "San"
30572 Apr 17, 1978	"	"	"	"	George E. Ross, et al	1429	38	10,500	.55 ac. Julia mt. Rd. Bate 2p
30677 Apr 17, 1978	"	"	"	"	Gilbert W. Fairbanks, et al	1429	61	48,000	Lot 102 Bromsgrove Dr. Buxton
30731 Apr 18, 1978	"	"	"	"	Ralph Hollen Dr	1429	131	24,100	Paris mt. 2p. .94 + .46 ac. - County Rd.
30734 Apr 18, 1978	"	"	"	"	H. E. Brown, et al	1429	164	18,000	1.86 ac. Keller mt. Rd.
31023 Apr 20, 1978	"	"	"	"	J. Michell Blackstone	1429	411	24,000	Lot 4 Williams Rd.
31064 Apr 20, 1978	"	"	"	"	George W. Sanders	1429	439	6,700	Loop "Washington Stgts." Pl. lots 221 23 Washington
31586 Apr 25, 1978	"	"	"	"	Carlton R. Owens, et al	1429	984	17,000	5.56 ac. S.C. Hwy. 414
32143 Apr 28, 1978	"	"	"	"	Leon Moody, et al	1430	396	39,200	"Nansachie Hills" Sec. 2 Lot 41 Lacombe Dr.
32307 May 1, 1978	"	"	"	"	William M. Summel	1430	578	77,000	"Stratton Place" Lot 63 Budgeter Dr.
32307 May 1, 1978	"	"	"	"	Kenneth M. Jones, et al	1430	582	38,000	Lot, S.C. Hwy. 186
32339 May 1, 1978	"	"	"	"	Robert L. Nester, III	1430	586	33,200	Lot 18 Jubba mt. Rd.
32386 May 1, 1978	"	"	"	"	Herbert D. Mull, et al	1430	596	35,000	7.2 ac. near Marietta
32385 May 1, 1978	"	"	"	"	Larry Leroy Norman, Inc.	1430	603	42,500	5.9 ac. Duncan Rd.
32442 May 2, 1978	"	"	"	"	Bobby Joe Jones Eldin	1430	604	31,100	Farmington Sec. 4 Lot 6 Cherrylane Dr.

INDIRECT or MORTGAGEE Index to Real Estate Mortgages — Greenville County, S. C.

REG. U. S. PAT. OFFICE *Chas. M. Cotts* County Indexes Since 1888 An Identifying Trade Mark

 Open at Proper Tab according to First Letter or Letters of Name and refer to Buff Sub-Index sheet for page reference.

COTT FAMILY NAME INDEX No. 75 © 1949
MADE BY THE COTT INDEX COMPANY, COLUMBUS, OHIO
SOLD BY WALKER, EVANS & COGSWELL CO., CHARLESTON, S.C.

FILE NUMBER DATE OF RECORD	MORTGAGEES FAMILY NAMES	GIVEN NAMES ABCDEFGHIJ	GIVEN NAMES JKLMNO	GIVEN NAMES PQRSTUVWXYZ	MORTGAGORS	BOOK	PAGE	Amount	BRIEF DESCRIPTION, LOCATION, ETC. (Not Warranted)
32627 Apr 3 1978	Poinsett	Federal S &		Assn.	Roy Duke Howell, et al	1430	813	36,000 ⁰⁰	Lot Bailing Springs Rd near Abbeville Sp.
32980 May 5 1978	"	"	"	"	Baxter C. Hammett, et al	1431	149	13,000 ⁰⁰	Lot Hlaughter Pen. Rd. near Abbeville Sp.
32974 May 5 1978	"	"	"	"	Harold A. Deemer, et al	1431	164	6,700 ⁰⁰	1.57 ac. Spring Park Rd.
33068 May 5 1978	"	"	"	"	Steven E. Burns, et al	1431	249	21,000 ⁰⁰	8.53 ac. S.C. Hwy. 290
33320 May 9 1978	"	"	"	"	Robert J. Gillespie, et al	1431	489	37,900 ⁰⁰	"Farmington" Lot 19 Abbeville Ct. Sec. IV
33467 May 10 1978	"	"	"	"	James M. McAttee, et al	1431	639	34,150 ⁰⁰	"Farmington" Lot 11 Abbeville Ct. Sec. IV
33572 May 11 1978	"	"	"	"	John B. Burns, et al	1431	715	23,500 ⁰⁰	"Midway, all" Abbeville Sp. Lot 24 Highland Dr.
34041 May 16 1978	"	"	"	"	William A. Diminy, et al Inc.	1432	48	44,000 ⁰⁰	"Pebble Hill" Phase I Lot 2 Roberts Rd.
34160 May 16 1978	"	"	"	"	Brown Enterprises of S.C.	1432	109	23,100 ⁰⁰	Lot 9 Windtree
34160 May 16 1978	"	"	"	"	Brown Enterprises of S.C.	1432	113	23,900 ⁰⁰	Lot 10 Windtree
34160 May 16 1978	"	"	"	"	Brown Enterprises of S.C.	1432	117	23,100 ⁰⁰	Lot 15 Windtree
34160 May 16 1978	"	"	"	"	Brown Enterprises of S.C.	1432	121	23,900 ⁰⁰	Lot 13 Windtree
34160 May 16 1978	"	"	"	"	Brown Enterprises of S.C.	1432	125	23,900 ⁰⁰	Lot 17 Windtree
34199 May 17 1978	"	"	"	"	Bernard Deamovich, et al	1432	203	31,900 ⁰⁰	"Forest Ridge" H. Lot 38 E. Fair Rd.
34224 May 17 1978	"	"	"	"	Leonard J. Dorch, et al	1432	265	10,500 ⁰⁰	Lot 4 3 ac. near Roberts Rd.
34441 May 17 1978	"	"	"	"	Hudson Turner Partners	1432	442	35,600 ⁰⁰	"Richmond Hills" Sec. VI Lot 7 Long Dr.

INDIRECT or MORTGAGEE Index to Real Estate Mortgages — Greenville County, S. C.

REG. U. S. PAT. OFFICE *Chas. McCatt* County Indexes Since 1888 An Identifying Trade Mark

☞ Open at Proper Tab according to First Letter or Letters of Name and refer to Buff Sub-Index sheet for page reference.

COTT FAMILY NAME INDEX No. 75 © 1949
MADE BY THE COTT INDEX COMPANY, COLUMBUS, OHIO
SOLD BY WALKER, EVANS & COGSWELL CO., CHARLESTON, S.C.

(6)

FILE NUMBER	MORTGAGEES	GIVEN NAMES	GIVEN NAMES	GIVEN NAMES	MORTGAGORS	BOOK	PAGE	Amount	BRIEF DESCRIPTION, LOCATION, ETC.
DATE OF RECORD	FAMILY NAMES	ABCDEFGHIJ	IJKLMNO	PQRSTUVWXYZ					(Not Warranted)
34503 May 18, 1978	Poinsett	Federal S	& L Assn.		Morris C. Thompson	1432	475	8,000	"Sunset Valley" Lot 19 Rosedale Dr.
34536 May 19, 1978	"	"	"	"	Robby Joe Jones Bldg. Inc.	1432	570	30,000	"Formington" Sec. IV Lot 5 Chestnut Dr.
34827 May 22, 1978	"	(Formerly Traveler Rest Fed S & L Assn.)			Robert P. Allen	1432	819		Partly on Rem Bk 1253 pg. 165 Release lot 22 Montevideo
34838 May 23, 1978	"	Fed. S & L	Assn.		Jimmy H. Conley, Inc.	1432	845	45,000	"Sylvan Manor" Lot 22 Jennifer Ct.
34966 May 23, 1978	"	"	"	"	B & B Bldg. Inc.	1432	937	17,250	11 lots "Sunny acres"
35156 May 25, 1978	"	"	"	"	Carl C. Crandall, Inc.	1433	145	26,800	"Northwood" Lot 32 Chick Spg. Rd.
35299 May 26, 1978	"	"	"	"	Robby Joe Jones Bldg. Inc.	1433	255	30,000	Formington Sec. IV Lot 21 Manasse Dr.
36497 June 5, 1978	"	"	"	"	Richard Kim Cunningham	1434	320		Partly on Rem Bk. 1419 page 75 Release lot 28 Paris View Dr.
36940 June 8, 1978	"	"	"	"	Anthony P. Hagan, Inc.	1434	617	35,000	"Northwood Hills" Lot 78 Courtyard Rd.
36942 June 8, 1978	"	"	"	"	Thomas J. Spencer, Jr.	1434	629	35,000	4.478 acres Belme Rd.
37106 June 9, 1978	"	"	"	"	Samuel R. Reynolds	1434	754	15,700	Lot 3 Rowley St.
37300 June 12, 1978	"	"	"	"	Daniel J. Ray, Inc.	1434	892	32,000	.68 acre Pilot Rd.
37378 June 13, 1978	"	"	"	"	Helma M. Carter	1434	955	37,000	Lot near Sikesland Rd.
37776 June 16, 1978	"	"	"	"	Robert W. Todd	1435	338	25,000	Bower Est. Sec. 5 Lot 508 Purdie Rd.
38243 June 20, 1978	"	"	"	"	James Larry McKinney	1435	672	5,500	1 acre mud creek Rd.
38443 June 21, 1978	"	"	"	"	Ben J. Foxworth, Inc.	1435	822	25,600	Note: Lot 5 Nora Dr. "Bruce"

8 INDIRECT or MORTGAGEE Index to Real Estate Mortgages — Greenville County, S. C.

REG. U. S. PAT. OFFICE *Chas McCott* County Indexes Since 1888 An Identifying Trade Mark


Open at Proper Tab according to First Letter or Letters of Name and refer to Buff Sub-Index sheet for page reference.

COTT FAMILY NAME INDEX No. 75 © 1949
MADE BY THE COTT INDEX COMPANY, COLUMBUS, OHIO
SOLD BY WALKER, EVANS & COGSWELL CO., CHARLESTON, S.C.

FILE NUMBER DATE OF RECORD	MORTGAGEES FAMILY NAMES	GIVEN NAMES ABCDEFGHIJ	GIVEN NAMES JKLMNO	GIVEN NAMES PQRSTUVWXYZ	MORTGAGORS	BOOK	PAGE	Amount	BRIEF DESCRIPTION, LOCATION, ETC. (Not Warranted)
38870 Jun. 26, 1978	Poinsett	Federal S & L Assn.			Larry A. Broadnick, et al	1436	247	.00 26,100	Summ Lot 55 Helen St. "Forest Hk."
39087 Jun. 28, 1978	"	"	"	"	Robert M. Coleman, et al	1436	433	.00 14,000	Lot, Hwy. 25 Bates sp. "Farmington" sec. 17
39182 Jun. 28, 1978	"	"	"	"	Thomas Jackson Brock	1436	522	.00 34,300	Lot 17 Shubuta ct.
39217 Jun. 28, 1978	"	"	"	"	Robert L. Nester, III	1436	532	.00 38,400	Lot 17 Jubilee mt. Rd. also Pt. lot 6
39234 Jun. 29, 1978	"	"	"	"	Ernest Eugene Crain, et al	1436	622	.00 27,800	2.2 acs. Guest Cr.
39232 Jun. 29, 1978	"	"	"	"	Dianne M. Prevost	1436	626	.00 29,900	Pt. lot 15 Byrd Blvd. Oakley ct. "Oakley acres"
39239 Jun. 29, 1978	"	"	"	"	Calvin N. Cox	1436	640	.00 36,700	Lot 15 Old White Horse Rd. + ct. "Oakley acres"
39239 Jun. 29, 1978	"	"	"	"	Calvin N. Cox	1436	644	.00 36,700	Lot. White Horse Rd. + Oakley Mud Run
39412 Jun. 31, 1978	"	"	"	"	B & B Enterprises, Inc.	1436	787	.00 27,000	Lot 13 "Blendedale" "Chestnut Hills"
15 Jul. 3, 1978	"	"	"	"	Samuel M. Allen, Jr.	1437	10	.00 24,800	Lot 12 Butternut Dr. "Augusta acres" South sp.
68 Jul. 3, 1978	"	"	"	"	John V. Webb, et al	1437	114	.00 24,800	Lot 25 Chatham Dr. "Wide Hampton acres"
251 Jul. 5, 1978	"	"	"	"	Kent S. Dill, et al	1437	190	.00 37,500	Lot 20 Halgate dr. sec. 3 "Spring Brook acres"
241 Jul. 5, 1978	"	"	"	"	James W. Cooper	1437	256	.00 6,500	Lot 22 Miami ave. "Forest Hill"
327 Jul. 5, 1978	"	"	"	"	Lennie L. Jones, et al	1437	293	.00 38,000	Lot 40 Bridgwood ave.
395 July 6, 1978	"	"	"	"	James R. Skelton, et al	1437	389	.00 19,900	Lot 34 Princeton Ave. College Hts. Poplar Ct.
466 July 6, 1978	"	"	"	"	Robert Charles Beston	1437	405	.00 30,000	Tract 1 Bates sp. also lot.

INDIRECT or MORTGAGEE Index to Real Estate Mortgages — Greenville County, S. C.

REG. U. S. PAT. OFFICE *Chas McCott* County Indexes Since 1888 An Identifying Trade Mark

 Open at Proper Tab according to First Letter or Letters of Name and refer to Buff Sub-Index sheet for page reference.

COTT FAMILY NAME INDEX No. 75 © 1949
MADE BY THE COTT INDEX COMPANY, COLUMBUS, OHIO
SOLD BY WALKER, EVANS & COGSWELL CO., CHARLESTON, S.C.

(7)

FILE NUMBER DATE OF RECORD	MORTGAGEES FAMILY NAMES	GIVEN NAMES ABCDEFGHIJ	GIVEN NAMES JKLMNO	GIVEN NAMES PQRSTUVWXYZ	MORTGAGORS	BOOK	PAGE	Amount	BRIEF DESCRIPTION, LOCATION, ETC. (Not Warranted)
887 Jul. 11, 1978	Poinsett	Federal S	& L Assn.		<i>etal</i> Steven M. Nunnicut	1437	757	19,600	Willpat Dr. "Linddale area" Lot 1 Sulphur Springs
937 Jul. 11, 1978	"	"	"	"	J. L. Hart, <i>etal</i>	1437	781	15,200	"Olney Mills" Ruffen Hunt Lot 13 Church St.
1000 Jul. 11, 1978	"	"	"	"	Edwin C. Dinnie, <i>etal</i>	1437	839	10,600	Hemlock Dr. Lot 28 Cor. Thomas &
1007 Jul. 11, 1978	"	"	"	"	D. Herman Walker, <i>etal</i>	1437	843	34,000	3.0 ac. S.C. Hwy. # 414
1392 Jul. 14, 1978	"	"	"	"	Tommy J. Whitener	1438	95	39,600	Lot 18 Jubilee Mt. Rd. Sec. 4
1356 Jul. 14, 1978	"	"	"	"	Danny W. Hall, <i>etal</i>	1438	116	34,100	Lot 21 "Farmington"
1385 Jul. 14, 1978	"	"	"	"	Henry B. Tomlin, Jr.	1438	128	14,300	Lot Alham Rd. Buckhorn Rd.
1396 Jul. 14, 1978	"	"	"	"	Wm Lee Arms, <i>etal</i>	1438	151	7,700	2 ac. S. 31 ac.
1438 Jul. 14, 1978	"	"	"	"	John B. La Joy, <i>etal</i>	1438	162	41,800	"Drexel Terrace" Lot 13 Dellrose Cr.
1580 Jul. 17, 1978	"	"	"	"	Michael C. Workman Dre. of D. Mills	1438	265	21,700	"Woodfields" South of Lot 28 Glenwood Lane
1624 Jul. 17, 1978	"	"	"	"	B & B Enterprises	1438	333	16,800	"Woodfields" Lot 29 Ridgeway Dr.
1753 Jul. 18, 1978	"	"	"	"	Connie Faye Johnson	1438	459	16,000	Lycelle St. "Lynwood area" Lots 39 & 40 Nolin Dr. &
1896 Jul. 19, 1978	"	"	"	"	Arthur Williams, <i>etal</i>	1438	567	56,000	"Audubon Forest" map 2 Lot 15 Audubon Rd.
2299 July 21, 1978	"	"	"	"	Charles Thomas Holt, <i>etal</i>	1438	955	8,500	Shoak add. Sect. 5 Lot 36 Shoak Dr. Silver
2360 July 24, 1978	"	"	"	"	Joe Williams	1439	13	20,000	Hts. Sect. Paris Mt. 29. Lot 1 Fairlawn Cir. Fenwick
2825 July 27, 1978	"	"	"	"	James Brenton Delightly, Jr. <i>etal</i>	1439	406	16,000	Rd. Dr. Rest. Hts. 29. Tract 28 = 4.49 Ac. Little Dora

INDIRECT or MORTGAGEE Index to Real Estate Mortgages — Greenville County, S. C.

REG. U. S. PAT. OFFICE *Chester McCott* County Indexes Since 1888 An Identifying Trade Mark


Open at Proper Tab according to First Letter or Letters of Name and refer to Buff Sub-Index sheet for page reference.

COTT FAMILY NAME INDEX No. 75 © 1949
MADE BY THE COTT INDEX COMPANY, COLUMBUS, OHIO
SOLD BY WALKER, EVANS & COGSWELL CO., CHARLESTON, S. C.

FILE NUMBER DATE OF RECORD	MORTGAGEES FAMILY NAMES	GIVEN NAMES ABCDEFGHIH	GIVEN NAMES IJKLMNO	GIVEN NAMES PQRSTUVWXYZ	MORTGAGORS	BOOK	PAGE	Amount	BRIEF DESCRIPTION, LOCATION, ETC. (Not Warranted)
3341 Jul. 31, 1978	Poinsett	Federal	& L Assn.		Howard D. Wilkin, et al	1439	813	.20 14,500	Paris Apts. Lot 61 Signal Dr.
3519 Aug. 2, 1978	"	"	"	"	Clayton W. Dampff, et al	1440	77	.30 42,400	Lot 1 State Park Rd. "Boggs farm"
3945 Aug. 4, 1978	"	"	"	"	Jimmy Sellers, et al	1440	375	.30 29,200	Lot 3 Pittman St. Bld. 5 "Edwards Forest"
4022 Aug. 7, 1978	"	"	"	"	Philip W. Beckwith	1440	477	.30 31,600	Lot 13 Bellemore Dr. "Northwood Hills" Sec. III
4268 Aug. 8, 1978	"	"	"	"	John S. Disher, et al	1440	631	.30 57,100	Lot 143 Conington Rd. "Windtree"
4385 Aug. 8, 1978	"	"	"	"	Wendell D. Arney, et al	1440	706	.30 29,900	Lot 21 Windtree Ct. "Broadmoor"
4468 Aug. 10, 1978	"	"	"	"	Russell A. Reynolds, et al	1440	843	.14 36,263	Lot 4 Sandringham Rd. "Northwood"
4630 Aug. 11, 1978	"	"	"	"	Wesley Eugene Bondurant, Inc.	1440	971	.30 26,592	Lot 33 Chick Lpg. Rd. "Farmington, III"
4718 Aug. 11, 1978	"	"	"	"	Bobby Joe Jones Bldg's.	1441	32	.00 34,000	Lot 14 Shubuta Ct. Saluda St.
5076 Aug. 16, 1978	"	"	"	"	Edward L. Bruton	1441	387	.30 40,800	11.47 ac. Hwy. 25 "S. Slater & Sons, Inc. Bld. C"
5077 Aug. 16, 1978	"	"	"	"	Edward S. Massengale, et al	1441	394	.00 14,500	Lot 11 Whitney St. "Sugar Creek" map
5180 Aug. 16, 1978	"	"	"	"	George D. Reid, et al	1441	435	.30 26,500	Lot 94 Sugar Creek Rd. "Ogden area"
5369 Aug. 18, 1978	"	"	"	"	Ronald J. Taylor, et al	1441	616	.30 25,000	Lot 6 Rodgers Dr. "College Pl."
5457 Aug. 18, 1978	"	"	"	"	Danny Joe Ross, et al	1441	641	.30 38,900	Lot 15 Bulane Ave. "Kingsgate"
5451 Aug. 18, 1978	"	"	"	"	Millard Markin, et al	1441	662	.30 22,500	Lot 35 Hwy. 276, Bates St. "Kingsgate"
5548 Aug. 21, 1978	"	"	"	"	Richard A. Stanford, et al	1441	765	.30 32,000	Lot 88 Kildworth Dr.

INDIRECT or MORTGAGEE Index to Real Estate Mortgages — Greenville County, S. C.

REG. U. S. PAT. OFFICE *Chas McColl* County Indexes Since 1888
An Identifying Trade Mark

 Open at Proper Tab according to First Letter or Letters of Name and refer to Buff Sub-Index sheet for page reference.

COTT FAMILY NAME INDEX No. 75 © 1949
MADE BY THE COTT INDEX COMPANY, COLUMBUS, OHIO
SOLD BY WALKER, EVANS & COGSWELL CO., CHARLESTON, S.C.

(S)

FILE NUMBER DATE OF RECORD	MORTGAGEES FAMILY NAMES	GIVEN NAMES ABCDEFGHIJ	GIVEN NAMES JKLMNO	GIVEN NAMES PQRSTUVWXYZ	MORTGAGORS	BOOK	PAGE	Amount	BRIEF DESCRIPTION, LOCATION, ETC. (Not Warranted)
5657 Aug. 21, 1978	Poinsett	Federal S & L Assn.			Bobby Lee Hooper, et al	1441	815	59,000	Chief Hwy. 2P. 5 ac. Clylar acres Rd.
5687 Aug. 22, 1978	"	"	"	"	H. J. Martin, et al	1441	865	49,500	Devergen Place Sec. IV Lot 105 Woodward Way
5687 Aug. 22, 1978	"	"	"	"	H. J. Martin, et al	1441	869	49,500	Devergen Place Sec 7 th Lot 37 Hedgewood Terrace
5682 Aug. 22, 1978	"	"	"	"	Charles Douglas Rice, et al	1441	885	21,000	Hwy. 2P. Lot 38 Paris View Dr. Nanton
5671 Aug. 22, 1978	"	"	"	"	Edward A. Peavy, et al	1441	891	27,000	Paris Mt. 2P. Lot 18 Racine Dr. Riverdale, Ga
6513 Aug. 29, 1978	"	"	"	"	David W. Diffiths	1442	552	43,600	"Heritage Hills" Lot 98 Minnow Dr.
6548 Aug. 29, 1978	"	"	"	"	Wayne A. Stone	1442	567	20,000	O'Neal 2P. 2 ac. Kollentear Rd.
6546 Aug. 29, 1978	"	"	"	"	Charles E. Dill, et al	1442	574	14,700	5.44 ac. Sweet Gum Rd.
6548 Aug. 29, 1978	"	"	"	"	James M. Morgan, et al	1442	578	30,000	.79 ac. Hwy. 290
6722 Aug. 30, 1978	"	"	"	"	Dennis W. Hoston, et al	1442	708	38,900	Lot, Berry Rd.
7035 Sep. 1, 1978	"	"	"	"	Linda D. Calloway	1443	14	19,087	.32 "Richmont Hills" sec. IV Lot 30 Kennarock Cr.
7213 Sep. 1, 1978	"	"	"	"	Mike L. Stone, et al	1443	99	38,000	Matfield, sec. IV Lot 22 La Juan Dr.
7289 Sep. 5, 1978	"	"	"	"	Miles V. Schmidt, et al	1443	230	29,600	Lot 16 "Windtree"
7438 Sep. 6, 1978	"	"	"	"	David Brent Bailey, et al	1443	315	22,000	1.04 ac. C+5 Rd.
7493 Sep. 6, 1978	"	"	"	"	Barney D. Posey, Jr. et al	1443	355	50,000	Lot 4 Terra Ct.
7650 Sep. 7, 1978	"	"	"	"	Robert L. Barber, et al	1443	491	28,500	.00 "Westwood" sec. 4, auster 2P. Lot 296 Capewood Rd.

INDIRECT or MORTGAGEE Index to Real Estate Mortgages — Greenville County, S. C.

REG. U. S. PAT. OFFICE *Chas McCott* County Indexes Since 1888 An Identifying Trade Mark

Open at Proper Tab according to First Letter or Letters of Name and refer to Buff Sub-Index sheet for page reference.

COTT FAMILY NAME INDEX No. 75 © 1949
MADE BY THE COTT INDEX COMPANY, COLUMBUS, OHIO
SOLD BY WALKER, EVANS & COGSWELL CO., CHARLESTON, S. C.

FILE NUMBER DATE OF RECORD	MORTGAGEES FAMILY NAMES	GIVEN NAMES ABCDEFGH	GIVEN NAMES IJKLMNO	GIVEN NAMES PQRSTUWXYZ	MORTGAGORS	BOOK	PAGE	Amount	BRIEF DESCRIPTION, LOCATION, ETC. (Not Warranted)
7785 Sep. 8, 1978	Poinsett	Federal S &			<i>inc.</i> Robley Joe Jones Ellis.	1443	623	32,700	'Farmington IV' Lot 18 Mulunta Ct.
8297 Sep. 13, 1978	"	"	"	"	David L. Ward, et al	1444	60	16,000	Lot, Bates St.
8627 Sep. 15, 1978	"	"	"	"	Stephen J. O'Shields	1444	404	28,000	3/4 ac. Davidson Rd. "Deninger Place" Sec. 7
8829 Sep. 18, 1978	"	"	"	"	Joseph L. Quinn, et al	1444	468	49,500	Lot 37 Hedgewood Annex
8863 Sep. 17, 1978	"	"	"	"	Robert E. Buchanan, et al	1444	623	30,000	Lot 10 also tract 1 Pt. tract 7 N. S. Hwy. 25
8957 Sep. 19, 1978	"	"	"	"	Maxwell O. Center, Jr.	1444	696	11,400	"Mt. Shafous" Lot 10 Sullybank Rd.
8954 Sep. 19, 1978	"	"	"	"	Ahmad Fakha	1444	730	60,100	30.16 ac. Daneston, N.C.
9308 Sep. 22, 1978	"	"	"	"	James A. Hill, et al	1445	15	22,900	Sec. 3 "Sunny Slopes" Lot 182 Dunning Creek Dr.
9321 Sep. 22, 1978	"	"	"	"	Leon Dale Gilbert	1445	33	54,900	Sec. 7 Lot 6 "Deninger Place"
9327 Sep. 23, 1978	"	"	"	"	Edward L. Bruntar	Re-Record 1445	124	40,800	11.47 ac. Hwy. 25 Saluda St. 7a orig. mty. See CEM BK. 1441 Pg. 387
9505 Sep. 25, 1978	"	"	"	"	Thomas E. Johnston, et al	1445	183	42,700	"Edwards Forest" Lot 4 Bellview Dr.
9776 Sep. 26, 1978	"	"	"	"	H. J. Martin, et al	1445	379	60,100	"Jena Court" Lot 5 Jena Ct.
9776 Sep. 26, 1978	"	"	"	"	H. J. Martin, et al	1445	383	60,100	"Jena Court" Lot 3 Jena Ct.
9854 Sep. 27, 1978	"	"	"	"	Randall E. Langley	1445	484	20,000	"Club View Hgts" Lot 50 Traynham Blvd.
9901 Sep. 27, 1978	"	"	"	"	James B. O'Sheal, et al	1445	500	28,400	Hgts. Sec. 11 Lot, Sarah Dr. "Lockwood"
10014 Sep. 28, 1978	"	"	"	"	Robert B. Carnevale, et al	1445	616	35,900	Cherokee Rd. "Lila St." Lot 38 + Pt. lot 39 Carsten Ave

DIRECT or MORTGAGOR Index to Real Estate Mortgages — Greenville County, S. C.

()

KEYS PRINTING COMPANY, GREENVILLE, S. C.

Open at Proper Tab according to First Letter or Letters of Name and refer to Buff Sub-Index sheet for page reference.

H

FILE NUMBER DATE OF RECORD	MORTGAGORS FAMILY NAMES	GIVEN NAMES ABCDEFGHIJ	GIVEN NAMES KLMNOP	GIVEN NAMES QRSTUVWXYZ	MORTGAGEES	BOOK	PAGE	Amount	BRIEF DESCRIPTION, LOCATION, ETC. (Not Warranted)
10100 Sep. 29, 1978	Poinsett	Federal S & L Assn.			Betty N. Bayne	1445	694	16,000 ^{.00}	"Westcliffe" Sec. II Lot 107 Westcliffe Way
10228 Sep. 29, 1978	"	"	"		James W. Lyda, Jr. et al	1445	762	32,000 ^{.00}	Lot 39 Paris view Dr.
10596 Oct. 3, 1978	"	"	"		James D. Revin	1446	122	21,000 ^{.00}	9' Neel Sp. 1 acre Iron madden Rd.
11040 Oct. 6, 1978	"	"	"		Larry P. Lazar, Jr. et al Inc.	1446	507	31,000 ^{.00}	1 acre Eynell Rd.
11336 Oct. 10, 1978	"	"	"		Bobby Joe Jones Aldri's S.C. Inc.	1446	787	31,900 ^{.00}	"Stratford Forest" Sec. II Lot 23 Lajuan Dr.
11695 Oct. 12, 1978	"	"	"		Brown Enterprises S.C. Inc.	1447	1	21,200 ^{.00}	"Jummy House" Lot 132 Fenley Dr. Sec. 2
11695 Oct. 12, 1978	"	"	"		Brown Enterprises S.C. Inc.	1447	5	24,500 ^{.00}	"Windtree" Lot 7 Windtree Ct.
11695 Oct. 12, 1978	"	"	"		Brown Enterprises S.C. Inc.	1447	9	23,900 ^{.00}	"Cannon Hills" Lot 12 Cannon Rd.
11695 Oct. 12, 1978	"	"	"		Brown Enterprises S.C. Inc.	1447	13	24,500 ^{.00}	Lot 42 Paris view, Sec. 1
11695 Oct. 12, 1978	"	"	"		Brown Enterprises S.C. Inc.	1447	1	24,500 ^{.00}	Sec. 1 Lot 43 "Paris view"
11824 Oct. 13, 1978	"	"	"		Bobby Joe Jones Aldri's	1447	121	31,900 ^{.00}	"Stratford" Sec. II Lot 14 Lajuan Dr.
11865 Oct. 13, 1978	"	"	"		Narry B. Hines, et al	1447	154	29,000 ^{.00}	5.94 ac. mtn. rd.
11889 Oct. 13, 1978	"	"	"		Daniel A. Hardy, et al	1447	170	35,900 ^{.00}	"Parkdale II" Lot 6 Patchwood Dr.
11967 Oct. 16, 1978	"	"	"		Alvin Vernon Crisp	1447	290	19,200 ^{.00}	Bata Sp. 19.6 ac. White Horn Rd.
11959 Oct. 16, 1978	"	"	"		Charles S. Jenkins et al	1447	327	27,500 ^{.00}	Acres Lot 36 Racine Ct. Roundale

(over)

DIRECT or MORTGAGOR Index to Real Estate Mortgages — Greenville County, S. C.

KEYS PRINTING COMPANY, GREENVILLE, S. C.

Open at Proper Tab according to First Letter or Letters of Name and refer to Buff Sub-Index sheet for page reference.

()

FILE NUMBER DATE OF RECORD	MORTGAGORS FAMILY NAMES	GIVEN NAMES ABCDEFGH	GIVEN NAMES IJKLMNO	GIVEN NAMES PQRSTUVWXYZ	MORTGAGEES	BOOK	PAGE	Amount	BRIEF DESCRIPTION, LOCATION, ETC. (Not Warranted)
12643 Oct. 23, 1978	Poinsett	Federal S	& L Assn.		James H. Hughes	1447	866	.00 27,200	J.P. Stevey & Co. Lot 16 Laurel Ln.
12714 Oct 23, 1978	"	"	"		J. R. Smith, et al	1447	893	.00 36,000	Granton Tracts: De Reat Lot 38 Paris View Dr.
12903 Oct. 25, 1978	"	"	"		William Lamont Stubbs et al	1448	186	.00 50,800	Duquenge Place Sec II Lot 99 Windward Way
13144 Oct. 27, 1978	"	"	"		Laurence J. Hyman	1448	412	.00 19,200	also int. in R/W O'Neal Tr. Tracts 1 & 2 S.C. Hwy. 290
13232 Oct. 27, 1978	"	"	"		Steven Douglas Lenelette	1448	488	.00 18,000	3.55 aca. Blue Ridge Dr.
13272 Oct. 27, 1978	"	"	"		Nesta Bldg's. Inc.	1448	530	.00 34,800	Lot 16 Jubilee mt. rd.
13272 Oct. 27, 1978	"	"	"		Gregory B. Mayer, et al	1448	534	.00 39,100	Lot 17 Jubilee mt. rd.
13505 Oct. 31, 1978	"	"	"		Charles E. Wright, et al	1448	796	.00 13,000	+ Country Rd. Bates Tr. 2.50 aca. Cor. White House Rd.
14097 Nov. 3, 1978	"	"	"		Bobby Joe Jones Bldg's.	1449	249	.00 30,300	"Stratford" Sec. II Lot 25 Lajuan Dr.
14088 Nov. 3, 1978	"	"	"		Larry Lee Capps, et al	1449	282	.00 34,000	5.10 aca. Hart cut rd.
14397 Nov. 8, 1978	"	"	"		Fred R. Ellenburg, et al	1449	558	.00 40,000	"Grand view" note: also 10 1/2 aca. alley Lots 3 & 4 State Park Rd.
14925 Nov. 13, 1978	"	"	"		Roger Dale Poole	1449	987	.00 24,500	Clarendon Tr. Lot McCosson Rd.
15609 Nov. 20, 1978	"	"	"		Joe W. Miller, Jr., et al	1450	682	.00 49,000	"Allamont Forest" Sec. I Lot 12 Allamont Forest Dr.
16062 Nov. 22, 1978	"	"	"		Larry Lee Capps, et al	Re-Record 1451	87	.00 34,000	5.10 aca. Hart cut rd. For orig. ref. see R & M BK 1449 pg. 282
16200 Nov. 27, 1978	"	"	"		Robin Robin, et al	1451	199	.00 40,200	"Farmington IV" Lot 18 Shubuta Ct.
16200 Nov. 27, 1978	"	"	"		Bobby Joe Jones, Bldg's. Inc.	1451	203	.00 31,900	"Stratford" Sec. II Lot 26 Lajuan Dr.

INDIRECT or MORTGAGEE Index to Real Estate Mortgages -- Greenville County, S. C.

(I)

Open at Proper Tab according to First Letter or Letters of Name and refer to Buff Sub-Index sheet for page reference.

KEYS PRINTING CO.

FILE NUMBER DATE OF RECORD	MORTGAGEES FAMILY NAMES	GIVEN NAMES ABCDEFGHIJ	GIVEN NAMES JKLMNO	GIVEN NAMES PQRSTUVWXYZ	MORTGAGORS	BOOK	PAGE	AMOUNT	BRIEF DESCRIPTION, LOCATION, ETC. (NOT WARRANTED)
16914 Dec. 1, 1978	Poinsett	Federal S	& L Assn.		W. Bayne Brown	1451	837	19,100 ⁰⁰	Pl. lot 10 Bristle one.
17532 Dec. 8, 1978	"	"	"		Rebecca R. Lively	1452	413	30,700 ⁰⁰	Pl. lot 37 Paris View Dr.
18032 Dec. 13, 1978	"	"	"		B + B Bldg. Inc. etal	1452	800	25,000 ⁰⁰	Sunny acres Lot 56 & Pl. lot 57 Cox Dr.
18108 Dec. 14, 1978	"	"	"		John P. Stafford	1452	893	30,000 ⁰⁰	Devenger Place sec. 4 Lot 105 Windward way
18740 Dec. 20, 1978	"	"	"		N. J. Martin, etal Bldg. Inc.	1453	511	52,800 ⁰⁰	"Devenger Place" sec. 4 Lot 108 Windward way
19484 Dec. 29, 1978	"	"	"		Bobby Joe Jones	1453	992	32,400 ⁰⁰	Stratford, sec II Lot 17 LaQuan Dr.
20648 Jan. 12, 1979	"	"	"		B + B Builders, Inc.	1454	997		Jan. mtg. see Rem. Bk. 1432 pg. 937 Release lots 56 & 57 Sunny Acres.
21420 Jan. 19, 1979	"	"	"		Bobby Joe Jones Bldg. Inc.	1455	620	34,800 ⁰⁰	Stratford, sec. II Rev. Lot 18 LaQuan Dr.
24394 Feb. 23, 1979	"	"	"		N. J. Martin, etal	1458	214	52,800 ⁰⁰	Re-Record
"	"	"	"		"	1458	214		Re-Record
24916 Feb. 28, 1979	"	"	"		Brown Enterprises S.C. Inc.	1458	545	24,300 ⁰⁰	in orig. mtg. see R 64 Bk. 1453 Pg. 511. Lot 108 Windward way Devenger Place, sec. 4 Sunny slopes, sec. 3
24916 Feb. 28, 1979	"	"	"		Brown Enterprises S.C. Inc.	1458	553	24,300 ⁰⁰	Lot 214 Kinkley Ct. Sunny slopes sec. 3
24916 Feb. 28, 1979	"	"	"		Brown Enterprises S.C. Inc.	1458	557	24,300 ⁰⁰	Lot 211 Kinkley Ct. Sunny slopes, sec. 3
24916 Feb. 28, 1979	"	"	"		Brown Enterprises S.C. Inc.	1458	549	24,300 ⁰⁰	Lot 212 Kinkley Ct. Sunny acres, sec. 3
25096 Mar. 2, 1979	"	"	"		Bobby Joe Jones	1458	709	32,000 ⁰⁰	Lot 213 Kinkley Ct. "Stratford" sec II
25140 Mar. 2, 1979	"	"	"		Robert M. Loftis, etal	1458	757	35,000 ⁰⁰	Lot 28 LaQuan Dr. Forest Hills, sec. 2 Lot 29 S. Forest Cr.

INDIRECT or MORTGAGEE Index to Real Estate Mortgages -- Greenville County, S. C.

Open at Proper Tab according to First Letter or Letters of Name and refer to Buff Sub-Index sheet for page reference.

KEYS PRINTING CO.

FILE NUMBER DATE OF RECORD	MORTGAGEES FAMILY NAMES	GIVEN NAMES ABCDEFGHIJ	GIVEN NAMES JKLMNO	GIVEN NAMES PQRSTUVWXYZ	MORTGAGORS	BOOK	PAGE	AMOUNT	BRIEF DESCRIPTION, LOCATION, ETC. (NOT WARRANTED)
25646 Mar. 8, 1979	Poinsett	Federal S	& L Assn.		<i>Bldg. Co. Inc.</i> Bobby Joe Jones	1459	261	31,600 ^{.00}	Stratford, sec. II Lot 27 La Juan Dr.
26249 Mar. 14, 1979	"	"	"		Jayle Henderson Colman <i>Bldg. Co. Inc.</i>	1459	732	19,000 ^{.00}	Sans Sanci Hgts. Lot 60 Skyland ave.
28280 Apr. 2, 1979	"	"	"		Bobby Joe Jones	1461	545	34,300 ^{.00}	Stratford sec. II Lot 29 La Juan Dr.
28741 Apr. 4, 1979	"	"	"		Nancy L. Petty, <i>et al</i>	1461	976	12,000 ^{.00}	(mabley Bl.) 1.1000e Fairview Dr.
29599 Apr. 12, 1979	"	"	"		Robert E. McDonald <i>et al</i>	1462	929	29,900 ^{.00}	1.5700e.
29663 Apr. 12, 1979	"	"	"		Licky Neal Waters <i>et al</i>	1462	981	13,600 ^{.00}	Gate 20. Lot 200 Hwy. 414 (Jugaboo Rd.)
29925 Apr. 16, 1979	"	"	"		Bobby Joe Jones, <i>Bldg. Co.</i>	1463	212	32,700 ^{.00}	Stratford sec. II Lot 16 La Juan Dr.
30748 Apr. 23, 1979	"	"	"		Mike R. Seaborn, <i>et al</i>	1464	5	26,500 ^{.00}	Stratford, sec. II Lot 26 La Juan Dr.
30894 Apr. 24, 1979	"	"	"		R. D. Keith	1464	129	16,500 ^{.00}	Lot, At. Marsh Rd.
31285 Apr. 26, 1979	"	"	"		John A. Roberts, <i>et al</i>	1464	423	30,000 ^{.00}	pt. lot 1 River Falls Rd. Syring acreage
31543 Apr. 30, 1979	"	"	"		David C. Allen, <i>et al</i>	1464	702	20,000 ^{.00}	Lot 56 + pt. Lot 57 Cox Dr.
32596 May 8, 1979	"	"	"		Samuel B. Huffling, <i>et al</i>	1465	731	32,900 ^{.00}	Gate 20. 2.04 ac. Keller Terrace Dr.
32717 May 9, 1979	(formerly Travelers Rest Fed. S. & L. Assn.)	"	"		Charles E. Childress	Deed Book 1102	70		for Mtg. see REM Blk 1055-pg 463 Release 6 Tracts Fairfield Rd. Rainbow Hgts.
32981 May 11, 1979	"	"	"		George A. Sawyer, <i>et al</i>	1466	125	18,000 ^{.00}	Cleveland 20. 2 Tracts Top Creek Rd.
33015 May 11, 1979	"	"	"		Jerry E. Foster	1466	153	30,000 ^{.00}	Lot 2 Hill Circle Brookgreen Hgt.
33657 May 17, 1979	"	"	"		Willard W. Fowler, <i>et al</i>	1466	747	25,000 ^{.00}	pt. lot 18 Pat. Dr. Club View

INDIRECT or MORTGAGEE Index to Real Estate Mortgages - Greenville County, S. C.

Open at Proper Tab according to First Letter or Letters of Name and refer to Buff Sub-Index sheet for page reference.

KEYS PRINTING CO.

(5)

FILE NUMBER DATE OF RECORD	MORTGAGEES FAMILY NAMES	GIVEN NAMES ABCDEFGHIJ	GIVEN NAMES JKLMNO	GIVEN NAMES PQRSTUVWXYZ	MORTGAGORS	BOOK	PAGE	AMOUNT	BRIEF DESCRIPTION, LOCATION, ETC. (NOT WARRANTED)
33820 May 18, 1979	Poinsett	Federal S	& L Assn.		<i>S.D. Inc.</i> Bobby Joe Jones	1466	920	47,600	View Hpts. sec. 2 Lot 100 View Dr. Grand
33823 May 18, 1979	"	"	"	"	Leger D. Evans, <i>inc.</i>	1467	21	35,200	Lot, white horse rd. Ext.
34067 May 21, 1979	"	"	"	"	Stanley E. Taylor, <i>inc.</i>	1467	142	35,500	Lot 9 Prop. No. 2. Coleman, Dr.
34120 May 21, 1979	"	"	"	"	Fred L. Burnett, <i>inc.</i>	1467	200	25,000	4 acc. Ridge Rd.
35097 May 30, 1979	"	"	"	"	Charles L. Batts <i>S.D. Inc.</i>	1468	152	34,000	"Quindale" Lot 125 Krummow Dr., View Hpts. sec. 2
35451 Jun 1, 1979	"	"	"	"	Bobby Joe Jones	1468	559	41,200	Lot 15, View Dr. Grand woods Dr.
35478 Jun 1, 1979	"	"	"	"	Rabert A. Colm <i>S.C. Inc.</i>	1468	585	29,000	Lot 7 Berry Dr., Sunny Slopes, sec. 3
35479 Jun 1, 1979	"	"	"	"	Brown Enterprises <i>S.C. Inc.</i>	1468	623	25,200	Lot 204 Cedar Creek Dr. sec. 3
35478 Jun 4, 1979	"	"	"	"	Brown Enterprises <i>S.C. Inc.</i>	1468	627	25,200	Lot 206 Sunny Slopes sec. 3
35526 Jun 1, 1979	"	"	"	"	Brown Enterprises <i>S.C. Inc.</i>	1468	631	25,200	Lot 205 Sunny Slopes Public Use M. I.
36411 Jun 1, 1979	"	"	"	"	C. Lewis LaCount, <i>inc.</i>	1468	662	50,000	Lot 62 Sassafras Ct. Bates Dr.
37026 Jun 8, 1979	"	"	"	"	Harry D. McCouley	1469	516	37,500	Lot Tigenille Rd
37843 Jun 13, 1979	"	"	"	"	Jimmy Roger Burnett <i>Whitefield Dr.</i>	1470	36	29,000	Tract 5 Hawks Nest Rd. Dr.
37167 Jun 14, 1979	"	"	"	"	William Norman	1470	102	15,000	Lot 25 1st lot 24 Easton Blk. K.
38937 Jun 14, 1979	"	"	"	"	Winona Madge Mendoza	1470	204	20,000	Lot 9 Valley Bridge Rd Sunny Slopes sec. 3
Jun 29, 1979	"	"	"	"	Thomas J. Davis, <i>inc.</i>	1471	891	27,100	Lot 187 Bubbling Creek Dr.

INDIRECT or MORTGAGEE Index to Real Estate Mortgages -- Greenville County, S. C.

Open at Proper Tab according to First Letter or Letters of Name and refer to Buff Sub-Index sheet for page reference.

KEYS PRINTING CO.

FILE NUMBER DATE OF RECORD	MORTGAGEES FAMILY NAMES	GIVEN NAMES ABCDEFGH	GIVEN NAMES IJKLMNO	GIVEN NAMES PQRSTUVWXYZ	MORTGAGORS	BOOK	PAGE	AMOUNT	BRIEF DESCRIPTION, LOCATION, ETC. (NOT WARRANTED)
39035 Jun. 29, 1979	Poinsett	Federal	S & L Assn.		Frank Mac Rosemond	1472	23	.00 30,000	Trama Sec. B Lot 12 Glenn Rd. Glenn
16 Jul. 2, 1979	"	"	"		Maddie K. Gillespie	1472	132	.00 30,000	Lot 10 Valley Ridge Rd. John Rd. Gates St.
23 Jul. 2, 1979	"	"	"		Donald N. Messer	1472	136	.00 46,800	Lot 70 Blue Dr., also lot Saints North
408 Jul. 3, 1979	"	"	"		Dennis M. Brown	1472	430	.94 27,336	Lot 46 Colony Rd. less Pt.
462 Jul. 5, 1979	"	"	"		N. Paul Brantley	1472	505	.00 47,300	Tract 4 A Little Texas Rd. Sunny Slope, sec. 3
650 Jul. 6, 1979	"	"	"		Ronald N. Harris	1472	642	.00 32,200	Lot 189 Bubbling creek Dr.
1231 Jul. 11, 1979	"	"	"		Courtney E. Martin, Jr.	1473	165	.00 60,000	35.54 ac.
1470 Jul. 13, 1979	"	"	"		Bobby Joe Jones, Sr.	1473	375	.00 55,900	View Ridge, Sec. II Lot 102 View Dr. third
1423 Jul. 13, 1979	"	"	"		Joe A. Foster	1473	397	.57 40,169	Lot 24 Sula's mtn. Rd. Gate St.
1888 Jul. 17, 1979	"	"	"		Billy N. Holt	1473	714	.00 12,500	Lot, Blue Ridge Rd.
1889 Jul. 17, 1979	"	"	"		Samuel King Jeffords	1473	718	.00 21,000	1/10 acre Chick spg. rd
2628 Jul. 24, 1979	"	"	"		Paula Pittman	1474	486	.00 33,000	Lot 11 Williams Rd.
3107 Jul. 27, 1979	"	"	"		Carl J. Sempas	1474	894	.18 22,070	3.59 ac. Kennew Rd.
3236 Jul. 27, 1979	"	"	"		Malvin C. Gilbreath	1475	9	.00 26,000	Lot 13 Williams Rd.
3253 Jul. 30, 1979	"	"	"		Boron V. Rice	1475	48	.00 49,500	Lot 8 Williams Rd. Brushy creek
3358 Jul. 30, 1979	"	"	"		Kenneth A. Dockins	1475	77	.00 62,000	Lot, Alexander Rd.

INDIRECT or MORTGAGEE Index to Real Estate Mortgages - Greenville County, S. C.

Open at Proper Tab according to First Letter or Letters of Name and refer to Buff Sub-Index sheet for page reference.

KEYS PRINTING CO.

8
(K)

FILE NUMBER DATE OF RECORD	MORTGAGEES FAMILY NAMES	GIVEN NAMES ABCDEFGH	GIVEN NAMES IJKLMNO	GIVEN NAMES PQRSTUVWXYZ	MORTGAGORS	BOOK	PAGE	AMOUNT	BRIEF DESCRIPTION, LOCATION, ETC. (NOT WARRANTED)
3878 aug. 1, 1979	Poinsett	Federal S	& L Assn.		Doris D. Melloms <i>old 1st. inc.</i>	1475	529	15,200	Locust ave Lot 6 cor. Belme Rd. + white oak hills, sec. 1
3865 aug. 2, 1979	"	"	"		Bobby Joe Jones <i>etc</i>	1475	660	35,100	Lot 54 Saluda Lake Rd.
4266 aug. 3, 1979	"	"	"		Edward R. Cawley	1475	827	8,000	Lot Guest St.
4447 aug. 6, 1979	"	"	"		Danny R. Norris, <i>etc</i>	1475	977	23,158	Lot 10 Gleneger Hts. meadowbrook Farms
5389 aug. 14, 1979	"	"	"		Lisa M. Osborne, <i>etc</i>	1476	955	27,600	Lot 15 Luraine Dr., Whippoorwill, Hills, sec. 1
5671 aug. 16, 1979	"	"	"		W. Bayne Brown	1477	299	27,000	Lot 9 Williams St.
6019 aug. 20, 1979	"	"	"		H. V. Martin, <i>etc</i> <i>inc.</i>	1477	585	58,000	Demerol Place, sec. 9 Lot 170 Windward way Fern Rd. white oak hills
6169 aug. 21, 1979	"	"	"		Bobby Joe Jones <i>3rd. inc.</i> Profit Sharing Plan + Trust	1477	759	38,300	Lot 4 Lenhardt Rd. + Green Kirk Blvd.
6513 Aug 23, 1979	"	"	"		Rudmont E. J., P.A.	1478	25	12,721	Lot 10 + pt lot 11 + 12 Blk O Wynette
6543 Aug 23, 1979	"	"	"		Kenneth Wayne Presley	1478	41	34,500	Lot 6 Winstree Court Altamont Forest, sec. 1
6651 aug. 24, 1979	"	"	"		Joe W. Hiller	1478	239	67,200	Lot 5 Pinnerman Lane Altamont Forest, sec. 1
6651 aug. 24, 1979	"	"	"		Joe W. Hiller	1478	243	68,000	Lot 21 Altamont Forest Dr. Sunny Slopes, Sec. 3
6704 aug. 24, 1979	"	"	"		Jerry K. Scott, <i>etc</i>	1478	272	32,200	Lot 195 Cedar creek Dr. Westcliffe, sec. 2
6772 aug. 25, 1979	"	"	"		Charles B. Brown	1478	338	45,000	Lot 20 Saluda Lake ea Fennick Hts. sec. 2
8363 Sept. 7, 1979	"	"	"		James G. Meek, Jr. <i>etc</i>	1480	9	36,900	Lot 17 Fairlawn Dr., Rd.
8614 Sept. 11, 1979	"	"	"		Marcus A. Waters	1480	262	16,000	1.59 acs. Little Texas

INDIRECT or MORTGAGEE Index to Real Estate Mortgages - Greenville County, S. C.

Open at Proper Tab according to First Letter or Letters of Name and refer to Buff Sub-Index sheet for page reference.

KEYS PRINTING CO.

FILE NUMBER DATE OF RECORD	MORTGAGEES FAMILY NAMES	GIVEN NAMES ABCDEFGHIJ	GIVEN NAMES JKLMNOPQ	GIVEN NAMES RSTUVWXYZ	MORTGAGORS	BOOK	PAGE	AMOUNT	BRIEF DESCRIPTION, LOCATION, ETC. (NOT WARRANTED)
8905 Sept. 13, 1979 8861	Poinsett	Federal S	& L Assn.		W. Bayne Brown, Inc.	1480	514	.00 32,400	Brookwood Sweet, sec. II Lot 53 Wintergreen Lane, Oak Hills, sec. 1)
Sept. 13, 1979 8861	"	"	"	"	Bobby Joe Jones, Albia, Inc.	1480	493	.00 39,900	Lot 3 Lenhardt Rd., white white Oak Hills, sec. 1
Sept. 13, 1979 8900	"	"	"	"	Bobby Joe Jones Albia, Inc.	1480	497	.00 35,100	Lot 55 Saluda Lake Rd. Meadow Hills
Sept. 13, 1979 9317	"	"	"	"	Remick, Inc.	1480	510	.00 25,200	Lot 23 white Oak way
Sept. 17, 1979 10292	"	"	"	"	James E. Hammett, Inc. S.C. Inc.	1480	981	.00 26,000	Lot, Ingalls Rd. Calhoun Hwy
Sept. 26, 1979 10293	"	"	"	"	Brown Enterprises, Inc. S.C. Inc.	1481	976	.00 28,000	Lot 35 west Dr., Windmill
Sept. 26, 1979 10293	"	"	"	"	Brown Enterprises, Inc. S.C. Inc.	1481	980	.00 32,000	Lot 11 Windmill Ct., Windmill
Sept. 26, 1979 10408	"	"	"	"	Brown Enterprises, Inc.	1481	984	.00 32,000	Lot 12 Windmill Ct. Bates rd.
Sept. 26, 1979 10775	"	"	"	"	Freddie Eugene Willard	1482	82	.00 25,000	Tract 1 = 5.16 acs. Hwy. 415 N. Sunset Hills
Sept. 28, 1979 11176	"	"	"	"	Phillippe Kestner	1482	541	.00 27,000	Lot 3 Pine mt. Rd., Sec. 1
Oct. 2, 1979 11471	"	"	"	"	William A. Prater, Inc.	1482	989	.35 21,701	Lot 4 Fork Shoals Rd. Sec. 1
Oct. 4, 1979 11525	"	"	"	"	Ellen J. Ramsey	1483	257	.00 29,300	Lot 79 Sunny Slopes
Oct. 5, 1979 11832	"	"	"	"	Donald N. Center, Inc.	1483	319	.25 14,707	.98 acs. Saluda rd. Windmill
Oct. 8, 1979 11986	"	"	"	"	Charles H. Hawkins, Inc.	1483	637	.00 29,400	St. lot 1 Windmill Ct., Pony 253
Oct. 9, 1979 12196	"	"	"	"	Robert S. Gaddis, Inc.	1483	745	.50 32,000	Tr. 1 = 96.34 acres
Oct. 11, 1979	"	"	"	"	Bobby Joe Jones, Albia, Inc.	1483	973	.00 43,900	Lot 14 Williams ex.

INDIRECT or MORTGAGEE Index to Real Estate Mortgages - Greenville County, S. C.

2
()

Open at Proper Tab according to First Letter or Letters of Name and refer to Buff Sub-Index sheet for page reference.

KEYS PRINTING CO.

FILE NUMBER DATE OF RECORD	MORTGAGEES FAMILY NAMES	GIVEN NAMES ABCDEFGH	GIVEN NAMES IJKLMNO	GIVEN NAMES PQRSTUVWXYZ	MORTGAGORS	BOOK	PAGE	AMOUNT	BRIEF DESCRIPTION, LOCATION, ETC. (NOT WARRANTED)
12310 Oct 12, 1979 12313	Poinsett	Fed. S. &	L. Assn.		Vernard C, Kear, etal	1484	96	.00 9,000	Lot Jermell Rd Bates 20.
Oct. 12, 1979 12955	"	"	"		Frank W. Membrue	1484	102	.00 21,000	5 lots tract 3 ashley acres
Oct. 17, 1979 12955	"	"	"		Calvin N. Cox	1484	739	.00 48,800	Lot 3 ashley ct., ashley acre
Oct. 17, 1979 13009	"	"	"		Calvin N. Cox	1484	743	.00 41,600	Lot 2 ashley ct.,
Oct. 18, 1979 13281	"	"	"		Charles Daniel Kiddle	1484	830	.00 34,000	22 acs. Hwy. 11, Saluda 20.
Oct. 19, 1979 13491	"	"	"		Hester Aldrich, Inc.	1485	76	.00 39,200	Lot 7 Williams Rd. croftstone acres, sec. 4
Oct. 22, 1979 14070	"	"	"		W. Bayne Brown, Inc.	1485	245	.00 44,800	Lot 23 Brampton Dr. white oak hills, sec. 1
Oct. 26, 1979 14070	"	"	"		Sobley Joe Jones Aldrich, Inc.	1485	846	.00 39,100	Lot 5, Lenhardt Rd. White Oak Hills, sec. 1
Oct. 26, 1979 14321	"	"	"		Sobley Joe Jones Aldrich, Inc.	1485	850	.00 37,500	Lot 53 Saluda Lake Rd. Fall Pine, est.
Oct. 29, 1979 14735	"	"	"		Gail Sandy Taylor S/A Calvin Kelly	1486	101	.00 26,947	Tract 7 Little Texas Rd.
Oct. 31, 1979 14812	"	"	"		C. Larry Kelly, etal	1486	593	.00 40,500	11 acs. Hwy. 101 Sunny Slopes, sec. 5
Nov. 1, 1979 14813	"	"	"		Jesse J. Pitman, etal	1486	712	.00 30,500	Lot 197 Cedar Creek Dr.
Nov. 1, 1979 15173	"	"	"		Peggy C. Jollison, etal etal	1486	716	.00 21,000	Lot 68 Hwy 276 Bates Bates 20.
Nov. 2, 1979 15694	"	"	"		William C. Bates	1487	7	.00 85,000	12.3 acs. R/W U.S. Hwy 276
Nov. 7, 1979 15942	"	"	"		James N. Hughes	1487	545	.00 39,900	Lot 6
Nov. 9, 1979	"	"	"		Robert S. Daddio, etal	1487	739	.00 32,000	Tract 1 = 16.34 acs. Hwy. 250 for righty. see 264 24. 1483 4, 245

INDIRECT or MORTGAGEE Index to Real Estate Mortgages - Greenville County, S. C.

Open at Proper Tab according to First Letter or Letters of Name and refer to Buff Sub-Index sheet for page reference.

KEYS PRINTING CO.

FILE NUMBER DATE OF RECORD	MORTGAGEES FAMILY NAMES	GIVEN NAMES ABCDEFGHIJ	GIVEN NAMES JKLMNOPQ	GIVEN NAMES RSTUVWXYZ	MORTGAGORS	BOOK	PAGE	AMOUNT	BRIEF DESCRIPTION, LOCATION, ETC. (NOT WARRANTED)
16430 Nov. 14, 1979	Poinsett	Fed. S.	&	L. Assn.	<i>Inc.</i> Bobby Joe Jones <i>Blair</i>	1488	227	38,800	White Oak Hills, Sec. 1 Lot 52 Lenhardt Rd.
16740 Nov. 16, 1979	"	"	"	"	Paul E. Oldsmith	1488	587	6,000	Lot 20 Fairway - see Com. 1481 pp. 980
17925 Nov. 29, 1979	"	"	"	"	Brown Enterprises <i>J.S.</i>	1489	855		Relinquish lot 11 Woodbine Oak Hills, Sec. 1
19124 Dec. 10, 1979	"	"	"	"	W. Bayne Brown	1490	802	39,500	Lot 10 Spruce Ct. white
20053 Dec. 19, 1979	"	"	"	"	W. Bayne Brown <i>Inc.</i>	1491	582	41,300	white Oak Hills, Sec. 1 Lot 11 Green Fern Dr.
20197 Dec. 21, 1979	"	"	"	"	Bobby Joe Jones <i>Blair</i>	1491	766	39,200	white Oak Hills, Sec. 1 Lot 12 Green Fern Dr.
20756 Dec. 31, 1979	"	"	"	"	Thomas P. Miller <i>Blair</i>	1492	259	19,190	O'neal Sp. 28.25 ac. Hwy. 253
22438 Jan. 18, 1980	"	"	"	"	Earle S. Provost <i>g.c. Inc.</i>	1493	565	50,000	Lat Cor. Crescent + Mrs. Daniel ans. Coleman Hgts.
23042 Jan. 25, 1980	"	"	"	"	Brown Enterprises <i>g.c. Inc.</i>	1494	132	29,500	Lot 48-B Alta Vista Cr. Thompson D. Coleman Hgts.
28042 Jan. 25, 1980	"	"	"	"	Brown Enterprises	1494	136	29,500	Lot 48-A Alta Vista Cr.
23576 Jan. 31, 1980	"	"	"	"	Cabrin N. Cox <i>Inc.</i>	1494	572	47,100	ashley acrey Lot 14 ashley Ct.
23855 Feb. 7, 1980	"	"	"	"	Bobby Joe Jones <i>Blair</i>	1494	774	39,600	white Oak Hills, Sec. 2 Lot 38 Green Fern Dr.
23953 Feb. 5, 1980	"	"	"	"	Jay A. Bocoak <i>Blair</i> <i>+ Assoc. Inc.</i>	1494	949	67,200	Altamont Forest, Sec. 1 Lot 5 Persimmon Lane
25158 Feb. 20, 1980	"	"	"	"	Barbara D. Elliman	1495	966	116,000	Green Valley Ests. Lot 128 E. Laurel Hill Rd.
25845 Feb. 27, 1980	"	"	"	"	Luth Hall Sims	1496	578	58,263	4 tracts Louis mt. Sp.
26385 Mar. 4, 1980	"	"	"	"	Mignon L. Dudley <i>Dr.</i>	1497	79	35,000	Lake Harbor Lot 14 Harbor Pt.

INDIRECT or MORTGAGEE Index to Real Estate Mortgages — Greenville County, S. C.

KEYS PRINTING COMPANY, GREENVILLE, S. C.

☞ Open at Proper Tab according to First Letter or Letters of Name and refer to Buff Sub-Index sheet for page reference.

(M)

FILE NUMBER DATE OF RECORD	MORTGAGEES FAMILY NAMES	GIVEN NAMES ABCDEFGHIJ	GIVEN NAMES JKLMNOPQ	GIVEN NAMES RSTUVWXYZ	MORTGAGORS	BOOK	PAGE	Amount	BRIEF DESCRIPTION, LOCATION, ETC. (Not Warranted)
26645 Mar. 6, 1980	Poinsett	Federal S	& L Assn.		<i>By Deacons</i> Athens Bapt. Church <i>inc.</i>	1497	296	33,700 ^{.00}	West Rd. Lot Cor. Williams St. &
27451 Mar. 14, 1980	"	"	"	"	Brown Enterprises <i>inc.</i>	1498	21	29,500 ^{.00}	Alta Vista Dr. Lot 48 - C Coleman Hgts.
27450 Mar. 14, 1980	"	"	"	"	Brown Enterprises <i>inc.</i>	1498	25	31,000 ^{.00}	Coleman Hgts. Lot 118 Coleman Dr.,
28417 Mar. 25, 1980	"	"	"	"	James D. King, <i>inc.</i>	1498	869	95,000 ^{.00}	Green Valley Estate. Lot 110 W. Round Hill Rd.
28997 Mar. 3, 1980	"	"	"	"	W. Bayne Brown	1499	441	13,700 ^{.00}	Shady acre Lots 30 & 31 Oakhill Dr.
28997 Mar. 3, 1980	"	"	"	"	W. Bayne Brown	1499	445	33,700 ^{.00}	J. Forest Est. Lot 53 Bradford Lane,
29504 Apr. 4, 1980	"	"	"	"	Bobby Joe Jones, <i>inc.</i>	1499	964	42,800 ^{.00}	White Oak Hills, Ph. II - A Lot 3 Saluda Lake Rd.,
30001 Apr. 10, 1980	"	"	"	"	Bobby Joe Jones Bldg. <i>inc.</i>	1500	380	43,900 ^{.00}	Daly Hill, Ph. II - A Lot 4, Saluda Lake Rd. White
30067 Apr. 10, 1980	"	"	"	"	Stephen Russell Whitman <i>et al</i> H. F. M.	1500	440	41,600 ^{.00}	Lot 2 Ashley Ct. "Ashley Home" School Rd.
30804 Apr. 18, 1980	"	"	"	"	Ebenezer Lodge # 101	1501	33	25,000 ^{.00}	1.32 acs. Cor. Slater Rd. & Cor. White Horse Rd. & county rd.
31187 Apr. 22, 1980	"	"	"	"	Blairford W. Williams	1501	308	75,000 ^{.00}	55.6 acs. Dulle # 1 Tract 5 Rd.
31893 Apr. 30, 1980	"	"	"	"	J. L. Rogers	1501	953	77,800 ^{.00}	71.46 acs. Keeler Bridge Tract 3A
32143 May 2, 1980	"	"	"	"	Bruce M. Strickland	1502	194	20,000 ^{.00}	Tract 3 Jubilee mtn. # 1
33131 May 14, 1980	"	"	"	"	James H. Hughes	1503	80	43,100 ^{.00}	Lot 10 Williams Rd. Western Hills, sec. 1 & 2
33877 May 22, 1980	"	"	"	"	Elizabeth Ann H. Fiddle	1503	652	15,000 ^{.00}	Lot 58 Snow Dr.,
35612 June 13, 1980	"	"	"	"	Bobby Joe Jones Bldg. <i>inc.</i>	1505	117	43,100 ^{.00}	Daly Hill Ph. II - B Lot 5 Lenhardt Ct. White

INDIRECT or MORTGAGEE Index to Real Estate Mortgages — Greenville County, S. C.

KEYS PRINTING COMPANY, GREENVILLE, S. C.

Open at Proper Tab according to First Letter or Letters of Name and refer to Buff Sub-Index sheet for page reference.

FILE NUMBER DATE OF RECORD	MORTGAGEES FAMILY NAMES	GIVEN NAMES ABCDEFGHIH	GIVEN NAMES IJKLMNO	GIVEN NAMES PQRSTUVWXYZ	MORTGAGORS	BOOK	PAGE	Amount	BRIEF DESCRIPTION, LOCATION, ETC. (Not Warranted)
36052 June 18, 1980	Poinsett	Federal S & L Assn.			Bobby J. Jones Bldg. Inc.	1505	488	41,400	Dak Hills Phase I-B Lot 40 Maple Leaf Ct. White
36105 June 18, 1980	"	"	"		Brown Enterprises of S.C. Inc.	1505	540	27,300	Lot 38 West Dr. Coleman Hgts
36105 June 18, 1980	"	"	"		Brown Enterprises of S.C. Inc.	1505	546	27,300	Lot 39 West Dr. Coleman Hgts.
36105 June 18, 1980	"	"	"		Brown Enterprises of S.C. Inc.	1505	536	27,300	Lot 37 West Dr. Coleman Hgts.
36629 Jun. 25, 1980	"	"	"		W. Bayne Brown Inc.	1506	26	44,700	White Oak Hills, Sec. II-A Lot 6 Lenhardt Ct., M. I-B
60 July 1, 1980	"	"	"		Bobby J. Jones Bldg. Inc.	1506	610	42,700	Lot 42 white oak hills
109 July 1, 1980	"	"	"		John A. Mc Dow Jr. Inc.	1506	630	58,000	2.75 acs. Elizabeth Dr., Bates P.
271 July 3, 1980	"	"	"		Brown Enterprises of S.C. Inc.	1506	855	27,300	Sunny Slopes, sec. 3 Lot 184 Bubbling creek Dr.
271 July 3, 1980	"	"	"		Brown Enterprises of S.C. Inc.	1506	859	27,300	Sunny Slopes, sec. 3 Lot 185 Bubbling creek Dr.
653 July 9, 1980	"	"	"		Danny Jack Thomas	1507	191	28,000	.59 acre Jackson Home Rd.
738 July 10, 1980	"	"	"		W. Bayne Brown	1507	312	46,800	Craftstone acres, sec. 4 Lot 24 Broughton Dr.
1063 July 14, 1980	"	"	"		Tommy E. Anderson, Inc.	1507	617	14,033	Lot 41 Hunt St., Bates P.
2679 July 30, 1980	"	"	"		Charles H. Laughter	1509	130	8,500	Bates P. Lot, Fairview Rd.
2924 July 31, 1980	"	"	"		A. J. Prince Bldg. Inc.	1509	348	46,300	Lot 11 Lenhardt Ct.
3448 Aug. 6, 1980	"	"	"		Bobby J. Jones, Bldg. Inc.	1509	982	42,000	white oak hills Lot 13 Green Fern Dr.
3813 Aug. 8, 1980	"	"	"		David L. England, Inc.	1510	388	13,000	White Oak Hills Pl. lots 561-571 Myrtle

INDIRECT or MORTGAGEE Index to Real Estate Mortgages — Greenville County, S. C.

KEYS PRINTING COMPANY, GREENVILLE, S. C.

Open at Proper Tab according to First Letter or Letters of Name and refer to Buff Sub-Index sheet for page reference.

(N)

FILE NUMBER DATE OF RECORD	MORTGAGEES FAMILY NAMES	GIVEN NAMES ABCDEFGH	GIVEN NAMES IJKLMNO	GIVEN NAMES PQRSTUVWXYZ	MORTGAGORS	BOOK	PAGE	Amount	BRIEF DESCRIPTION, LOCATION, ETC. (Not Warranted)
4185 Aug. 12, 1980	Poinsett	Federal S	& L Assn.		Gerald M. Glenn	1510	697	28,000.00	N.P.R. Unit 6 - c Lewis Village
4532 Aug. 15, 1980	"	"	"	"	R. Dennis Wyatt, et al	1511	169	47,600.00	Oak Hills, Ph. II B Lot 5 Lenhardt Ct., white
4533 Aug. 15, 1980	"	"	"	"	Bobby J. Jones, et al	1511	177	44,400.00	white Oak Hills Lot 45 Maple Leaf Ct.
5977 Aug. 27, 1980	"	"	"	"	Lillie M. Stoker, et al	1512	869	40,000.00	St. Louis B Paris mtn
6082 Aug. 27, 1980	"	"	"	"	Brown Enterprises, Inc.	1512	922	37,600.00	Lot 3 Singleton Cr.
6495 Aug. 29, 80	"	"	"	"	Brown Enterprises of A.C. Inc	1513	665	37,600.00	Pt Lot 4 Singleton Circle
6495 Aug. 29, 80	"	"	"	"	Brown Enterprises of A.C. Inc	1513	669	39,600.00	Pt 5 + pt. Lot 4 Singleton Cir.
6377 Aug. 29, 1980	"	"	"	"	William J. McPeely, et al	1513	383	31,699.54	lots 1 + 2 Sacha Lane
6405 Aug. 29, 1980	"	"	"	"	Bennett B. Kudd, et al	1513	574	34,400.00	3.59 acs. Renfrew Rd. Lenhardt Rd.
7083 Sep. 4, 1980	"	"	"	"	A. J. Prince, et al	1514	510	47,200.00	Lot 16 cor. Saluda Lake & Ct.
7083 Sep. 4, 1980	"	"	"	"	W. Bayne Brown, et al	1514	522	44,300.00	Lot 8 cul-de-sac Lenhardt
7998 Sep. 12, 1980	"	"	"	"	Bobby J. Jones, et al	1515	621	43,100.00	white Oak Hills, Ph. II-A Lot 13 Saluda Lake Rd.
7998 Sep. 12, 1980	"	"	"	"	Bobby J. Jones, et al	1515	629	80,000.00	5 acs.
8984 Sep. 19, 1980	"	"	"	"	Jesse F. Pitman, et al	1516	825		See mtg. see REm Bk. 1486 page 712 Release Lien from Judgment Roll 80-4600
9470 Sep. 24, 1980	"	"	"	"	W. Bayne Brown	1517	375	43,900.00	Lot 12 Williams Rd.
9643 Sep. 26, 1980	"	"	"	"	C. Dennis Drummond	1517	732	23,000.00	lots 11 6.55 acs. Little Texas Rd.

INDIRECT or MORTGAGEE Index to Real Estate Mortgages — Greenville County, S. C.

KEYS PRINTING COMPANY, GREENVILLE, S. C.

Open at Proper Tab according to First Letter or Letters of Name and refer to Buff Sub-Index sheet for page reference.

FILE NUMBER DATE OF RECORD	MORTGAGEES FAMILY NAMES	GIVEN NAMES ABCDEFGHIJ	GIVEN NAMES JKLMNO	GIVEN NAMES PQRSTUVWXYZ	MORTGAGORS	BOOK	PAGE	Amount	BRIEF DESCRIPTION, LOCATION, ETC. (Not Warranted)
9762 Sep. 26, 1980	Poinsett	Federal S	& L Assn.		Ruby B. Jones, <i>trac</i>	1517	855	.00 43,000	Richmond Hills, sec. 3 Lot 2 Richmond Dr.
10258 Oct. 1, 1980	"	"	"		J. L. Rogers, <i>trac</i>	1518	520	.00 25,500	Lot Keller Bridge Rd.
10266 Oct. 1, 1980	"	"	"		Ballard L. George <i>car</i>	1518	524	.78 22,993	Lot 9 Cedar Lane Rd.
10404 Oct. 2, 1980	"	"	"		Donald Ray Waldrop	1518	729	.00 23,750	Lot 30 Hill Top Dr.
10725 Oct. 6, 1980	"	"	"		Jeffrey C. Lindsey, <i>trac</i>	1519	183	.00 31,900	Coleman Hts. Lot 48-C Alta Vista Dr.
10778 Oct. 6, 1980	"	"	"		Victor Ray Glennon <i>trac</i>	1519	203	.00 18,000	Lot Cox Dr.
10896 Oct. 7, 1980	"	"	"		Blayford W. Williams	1519	414	.00 75,000	39.3 ac. Market Beach Rd. Green Valley
11155 Oct. 8, 1980	"	"	"		Lloyd W. Donnelly, <i>trac</i>	1519	672	.00 140,000	Lot 65 Smiley Pt.
11190 Oct. 9, 1980	"	"	"		Curtis C. Darnell, <i>trac</i>	1519	864	.00 38,400	Dakmonte, sec. 1, Sides Pt. Lot 16 Longmead ave.
11409 Oct. 10, 1980	"	"	"		Robert J. Jones, <i>trac</i>	1520	58	.00 45,500	White Oak Hills, Pt. II-A Lot 18 Lenhardt Rd.
11599 Oct. 13, 1980	"	"	"		W. Wayne Bruner	1520	215	.00 45,400	Jubilee mtn. Rd. Lot 25 Williams Rd. +
11598 Oct. 13, 1980	"	"	"		B & B Builders, <i>trac</i>	1520	219	.00 31,500	Shiny apples Lot 86 Paris View ave.
11676 Oct. 14, 1980	"	"	"		Ernest E. Anderson	1520	331	.00 26,000	Sutton Pt. 5 ac. Belvue Rd.
11886 Oct. 15, 1980	"	"	"		B & B Builders, Inc.	1520	619	.00	Imity on Kem Sh. 1432 Pt. 933 Lohan lot 86 Sunny Downs
12029 Oct. 16, 1980	"	"	"		James J. Silvestri, Jr.	1520	746	.00 25,000	Lot Jackson - same Rd.
12131 Oct. 17, 1980	"	"	"		Jack W. Clelland, <i>trac</i>	1520	981	.00 12,000	Louis Juri Pt. Lot 38 Davis St.

INDIRECT or MORTGAGEE Index to Real Estate Mortgages — Greenville County, S. C. 8

KEYS PRINTING COMPANY, GREENVILLE, S. C.

☞ Open at Proper Tab according to First Letter or Letters of Name and refer to Buff Sub-Index sheet for page reference.

(0)

FILE NUMBER	MORTGAGEES	GIVEN NAMES	GIVEN NAMES	GIVEN NAMES	MORTGAGORS	BOOK	PAGE	Amount	BRIEF DESCRIPTION, LOCATION, ETC.
DATE OF RECORD	FAMILY NAMES	ABCDEFGHIJ	IJKLMNO	PQRSTUVWXYZ					(Not Warranted)
12171 Oct. 17, 1980	Poinsett	Federal S	& LAssn.		Ronald J. Blumina ^{etal}	1521	445	31,200 ^{.00}	Ridge Hts. Bates Sp. Lot 10 Glenn St., Blue
12446 Oct. 21, 1980	"	"	"	"	William B. Chapman ^{etal}	1521	414	60,500 ^{.00}	5.2 Acre Bates Sp.
12607 Oct 22, 1980	"	"	"	"	James B. Vaughn Jr. ^{etal}	1521	541	20,000 ^{.00}	Lot East Lee Rd.
13293 Oct. 28, 1980	"	"	"	"	Athena Baptist Church ^{2 Rent}	1522	395		Release Agmt for lot William Sr. + Junet Lt. - for mtg. see Rec'd Bk. 1497 pg. 296
13868 Nov. 3, 1980	"	"	"	"	Jessie Alvin Johnson	1523	134	12,000 ^{.00}	Lot Circle Co.
14081 Nov. 4, 1980	"	"	"	"	Cecil J. Brown ^{etal}	1523	416	39,000 ^{.00}	Louis mt. Sp. Lot View Mount Dr.
14126 Nov. 5, 1980	"	"	"	"	A. J. Prince, Blm's. ^{inc.}	1523	478	47,100 ^{.00}	White Oak Hills Mt. II-A Lot, Landolt Rd.
14388 Nov. 7, 1980	"	"	"	"	Jeanne C. Robinson	1523	777	35,000 ^{.00}	Nannay St. Lot 43 1/2. lots 47144
14679 Nov. 11, 1980	"	"	"	"	L. Larry Norbin, ^{etal}	1524	145	10,000 ^{.00}	Hts. Sec. 2 Lot 104 Club Dr., Grand View
14679 Nov. 11, 1980	"	"	"	"	Charles A. Mullinax ^{etal}	1524	149	16,000 ^{.00}	Bates Sp. Lot 3 Zigerille Rd.
14679 Nov. 11, 1980	"	"	"	"	Calvin N. Cox	1524	153	46,000 ^{.00}	area Lot 9 ashley ct. ashley
14679 Nov. 11, 1980	"	"	"	"	Calvin N. Cox	1524	157	49,200 ^{.00}	Lot 4 ashley area
15183 Nov. 17, 1980	"	"	"	"	Thomasena E. Fisher	1524	698	4,047 ^{.38}	Manfield Mt. Sec. A Lot 35 Huille Cr.
15800 Nov. 24, 1980	"	"	"	"	A. J. Smith	1525	368	5,000 ^{.00}	John J. J. Huille Sp. Lot 45146 Intervale Ave.
15893 Nov. 24, 1980	"	"	"	"	Brown Enterprises ^{inc.} S.C.	1525	374	27,900 ^{.00}	Sunny Slopes, Sec. III Lot 164 Bridwell Rd.

INDIRECT or MORTGAGEE Index to Real Estate Mortgages — Greenville County, S. C.

KEYS PRINTING COMPANY, GREENVILLE, S. C.

Open at Proper Tab according to First Letter or Letters of Name and refer to Buff Sub-Index sheet for page reference.

FILE NUMBER	MORTGAGEES FAMILY NAMES	GIVEN NAMES ABCDEFGHIJ	GIVEN NAMES KLMNO	GIVEN NAMES PQRSTUVWXYZ	MORTGAGORS	BOOK	PAGE	Amount	BRIEF DESCRIPTION, LOCATION, ETC. (Not Warranted)
15883 Nov. 24, 1980	Poinsett	Federal S	& L Assn.		<i>see</i> Brown Enterprises <i>inc.</i> <i>inc.</i>	1525	378	.00 27,900	Sunny Slopes, sec. III Lot 165 Brudnell Rd.
15883 Nov. 24, 1980	"	"	"	"	Brown Enterprises <i>inc.</i> <i>inc.</i>	1525	382	.00 27,900	Sunny Slopes, sec. III Lot 166 Brudnell Rd.
16107 Nov. 26, 1980	"	"	"	"	J. J. Rogers, <i>inc.</i> <i>inc.</i>	1525	699	.00 125,000	Green Valley Jct. Lot 127 W. Grand Hill Rd.
16109 Nov. 26, 1980	"	"	"	"	Stephen Dennis Swafford	1525	703	.00 43,000	Lot 4 Green Jean Dr.
16113 Nov. 26, 1980	"	"	"	"	Russell J. Mangum <i>inc.</i> <i>inc.</i>	1525	707	.00 54,400	Swadlowham, sec. 3 Lot 101 Monrovia Dr.
16110 Nov. 24, 1980	"	"	"	"	Cecilia M. Lippel <i>inc.</i> <i>inc.</i>	1525	717	.00 20,000	Lot 7 Hwy. 276 Later H.
16162 Nov. 26, 1980	"	"	"	"	Melvin C. Kilbrath	1137	959	Deed Book	For mtg. see Rem Bd. 1475 pg. 9 Release pt. lot 13 Williams Rd.
16161 Nov. 26, 1980	"	"	"	"	W. Wayne Brown	1137	961	Deed Book	see Rem Bd. 1517 pg. 375 Release pt. lot 12 - For mtg.
16831 Dec. 4, 1980	"	"	"	"	B & B Bldg. Inc.	1526	502	.00 32,200	Lot 46 Cox Dr. Sunny Acres
16830 Dec. 4, 1980	"	"	"	"	W. Bayne Brown	1526	507	.00 32,200	Lot 48 Cox Dr. Sunny Acres For mtg. see Rem Bd. 1432 pg. 937
16956 Dec. 4, 1980	"	"	"	"	B & B Bldg. Inc.	1526	506	.00	Release lot 46 Sunny Acres
17259 Dec. 8, 1980	"	"	"	"	Lion Hill Bapt. Church	1526	968	.00 12,600	Farms Lot 4 Glenn Rd., Stillborn
17259 Dec. 8, 1980	"	"	"	"	Arnold E. Davis	1526	982	.00 27,000	Shall Gardens Lots 43144 Rockcrest Dr.
17651 Dec. 12, 1980	"	"	"	"	Bobby J. Jones Bldg. <i>inc.</i> <i>inc.</i>	1527	371	.00 73,800	Hollyton, sec. 1 Lot 3 Coppe Mt. Ct.
17903 Dec. 15, 1980	"	"	"	"	W. Bayne Brown	1527	559	.00 32,500	Lot 65 Cox St. Sunny Acres
18240 Dec. 18, 1980	"	"	"	"	A. J. Prince Bldg. <i>inc.</i> <i>inc.</i>	1527	925	.00 47,900	White Oak Hills Lot 7 Lenhardt Ct.

INDIRECT or MORTGAGEE Index to Real Estate Mortgages — Greenville County, S. C.

KEYS PRINTING COMPANY, GREENVILLE, S. C.

Open at Proper Tab according to First Letter or Letters of Name and refer to Buff Sub-Index sheet for page reference.

8
(P)

FILE NUMBER DATE OF RECORD	MORTGAGEES FAMILY NAMES	GIVEN NAMES ABCDEFGHIJ	GIVEN NAMES JKLMNO	GIVEN NAMES PQRSTUVWXYZ	MORTGAGORS	BOOK	PAGE	Amount	BRIEF DESCRIPTION, LOCATION, ETC. (Not Warranted)
18390 Dec. 19, 1980	Poinsett	Federal S	& L Assn.		Joe W. Miller	1528	99	72,800 ^{.00}	Altamont Tract, Sec. 1 Lot 15 Altamont Tract Dr.
18395 Dec. 22, 1980	"	"	"		Michael B. Nixon	1528	153	15,000 ^{.00}	Northwood Hills, Sec. 1 Lot 7 Trinity Way
18498 Dec. 22, 1980	"	"	"		Thomas B. Daniel, Jr.	1528	194	47,900 ^{.00}	Forms Lot 72 Saddle Horse
19417 Jan. 5, 1981	"	"	"		Robert L. Burke, Jr. et al	1529	217	18,000 ^{.00}	Paris mt. H. Lot 5 Paris mt. Cd.
19823 Jan. 8, 1981	"	"	"		William Rush Trammell	1529	547	45,500 ^{.00}	Lot 21 White Oak Hills
20667 Jan. 16, 1981	"	"	"		Joseph Robert Coleman	1530	343	11,900 ^{.00}	Lot 87 Forest Dr., Bates
21145 Jan. 23, 1981	"	"	"		Robby J. Jones et al	1530	741	47,100 ^{.00}	White Oak Hills Sec. III Lot 69 Green Fern Dr.
21252 Jan. 23, 1981	"	"	"		W. Bayne Brown, Jr.	1530	808	44,400 ^{.00}	Lot 5 William Rd.
22338 Feb. 5, 1981	"	"	"		Bobby J. Jones et al	1531	793	49,600 ^{.00}	Sec. III Lot 56 White Oak Hills
23789 Feb. 23, 1981	"	"	"		Calvin N. Cox, et al	1533	282	52,900 ^{.00}	ashley acrey Lot 8 ashley ct.
24361 Feb. 27, 1981	"	"	"		Mark Bruce Thompson, Jr.	1533	790	4,500 ^{.00}	Lot Tigerwalk Rd.
24540 Mar. 2, 1981	"	"	"		Bobby J. Jones, et al	1534	21	30,000 ^{.00}	5 acres
24910 Mar. 5, 1981	"	"	"		Rev. Ronald L. Sweet	1534	303	24,000 ^{.00}	Coleman Tract. Lot 36 West Dr.
25107 Mar. 9, 1981	"	"	"		Joyce C. Galloway, Jr.	1534	498	42,000 ^{.00}	Lot Old Sunbeam
25107 Mar. 9, 1981	"	"	"		Bobby J. Jones et al	1534	502	44,700 ^{.00}	Sec. III Lot 68 White Oak Hills
25095 Mar. 9, 1981	"	"	"		W. A. Moody, Jr. et al	1534	512	26,743 ^{.06}	N. Sunset Hills Lot 3 Paris mt. Cd.

INDIRECT or MORTGAGEE Index to Real Estate Mortgages — Greenville County, S. C.

KEYS PRINTING COMPANY, GREENVILLE, S. C.

Open at Proper Tab according to First Letter or Letters of Name and refer to Buff Sub-Index sheet for page reference.

FILE NUMBER DATE OF RECORD	MORTGAGEES FAMILY NAMES	GIVEN NAMES ABCDEFGHIJ	GIVEN NAMES JKLMNO	GIVEN NAMES PQRSTUVWXYZ	MORTGAGORS	BOOK	PAGE	Amount	BRIEF DESCRIPTION, LOCATION, ETC. (Not Warranted)
25795 Mar. 14, 1981	Poinsett	Federal S	& I.	Assn.	<i>Methodist Ch. by St. Nauller Rest United</i>	1535	217	48 38,347	Wampshire Hills Lot 41 Lacomia Dr.
26290 Mar. 20, 1981	"	"	"	"	Joe W. Miller	1535	653	.00 72,800	Altamont Forest, sec. 1 Lot 28 Hickory Ridge
26566 Mar. 23, 1981	"	"	"	"	W. Bayne Brown	1535	874	.00 50,600	Lot 4 Sec. III
26915 Mar. 26, 1981	"	"	"	"	Bobby J. Jones	1536	161	.00 45,500	Lot 17 White Oak Hills
26855 Mar. 26, 1981	"	"	"	"	<i>Methodist Ch. by St. Nauller Rest United</i>	1536	145	.48 38,347	For orig. mtg. See R&M bk. 1535 Pg. 217 Lot 41 Lacomia Dr.
"	"	"	"	"	"	1536	145		Wampshire Hills
27332 Mar. 21, 1981	"	"	"	"	A. J. Prince	1536	699	.00 50,000	White Oak Hills Pl. 11E Lot 9 Leubardt St.
27627 Apr. 2, 1981	"	"	"	"	William Thomas Hester	1537	35	.00 26,000	Park Rd. Bates St. Lot, Cor. Dicks Mt. + Coleman
28418 Apr. 7, 1981	"	"	"	"	Drew W. Morris	1537	748	.40 35,801	Hilandale Hgts. Sec. A. Lot 24 Crestline Rd.
28551 Apr. 14, 1981	"	"	"	"	James E. Surratt Jr.	1537	935	.79 33,782	22000 Hwy. 11
29140 Apr. 16, 1981	"	"	"	"	Bobby J. Jones	1538	545	.00 46,300	Sec. III Lot 67 White Oak Hills
29480 Apr. 21, 1981	"	"	"	"	W. Bayne Brown	1538	822	.00 51,400	Oak Forest etc. Lot 26 Shrubfield Dr.
30360 Apr. 30, 1981	"	"	"	"	Jimmy W. Shipman	1539	670	.49 26,214	Lot 16 Laurel Lane
32261 May 19, 1981	"	"	"	"	Clarence L. Truman	1541	638		For mtg. See R&M bk. 1417 pg. 510 Relian Lots 4 + 29 Hollyvale
32274 May 20, 1981	"	"	"	"	Annie Lee Bagwell	1541	645	.00 10,000	Same Source Hgts. Lot 97 Callahan ave.
32463 May 27, 1981	"	"	"	"	Stanley	1542	358	.00 15,000	Sherry Hill Lot 18 Lt. lot 2 Forewood Dr.

INDIRECT or MORTGAGEE Index to Real Estate Mortgages — Greenville County, S. C.

KEYS PRINTING COMPANY, GREENVILLE, S. C.

Open at Proper Tab according to First Letter or Letters of Name and refer to Buff Sub-Index sheet for page reference.

(B)

FILE NUMBER DATE OF RECORD	MORTGAGEES FAMILY NAMES	GIVEN NAMES ABCDEFGHIJ	GIVEN NAMES KLMNOP	GIVEN NAMES QRSTUVWXYZ	MORTGAGORS	BOOK	PAGE	Amount	BRIEF DESCRIPTION, LOCATION, ETC. (Not Warranted)
33429 June 2, 1981	Poinsett	Federal S	& L Assn.		<i>Budgen, etal</i> Hugh Fitzgerald	1542	936	.34 27,472	Farms Lot 15 Meadowood
33563 June 3, 1981	"	"	"	"	B & B Builders Inc. S.E. Con. etc.	1543	84	.00 35,500	acres Lot 67 Cox Dr. Sunny
33728 June 4, 1981	"	"	"	"	Cedar Lane Properties	1543	203	.92 17,527	ac. St. lot 2 Cedar Lane
34267 June 10, 1981	"	"	"	"	A. J. Lince Aldis Inc.	1543	688	.00 50,000	For any mtg. see 284 St. 1536 N. 60th. Lot 9 Lumbert
34854 June 16, 1981	(Wm Mauldin " "	Cent Fed. S & L Assn.	"	"	Gay D. Burns	1544	211	.00	cl. white Oak Hills Ph. 11-B For mtg. see 284 St. 1004 9.125 Release lot 12 Fair Style.
35056 June 18, 1981	Poinsett	Fed. S & L Assn.	"	"	Earle V. Stewart	1544	479	.00 25,000	Kanawha Pl. Blk. K Creston St.
35507 June 23, 1981	"	"	"	"	Robert D. Jones, Sr. & Co.	1544	954	.00 47,900	Sec. III Lot 37 White Oak Hills
35688 June 24, 1981	"	"	"	"	James D. King, etal	1545	137	.00 25,000	Green Valley Ests. Lot 110 W. Round Hill Rd.
35688 June 24, 1981	"	"	"	"	James D. King, etal	1545	141	.00 25,000	Rd., Saluda Sp. 27 ac. 86.25 ac. Nann...
35779 June 25, 1981	"	"	"	"	B & B Aldis Inc.	1545	304	.00	For mtg. see R&L BK 1432 9.937 Release lot 67 Sunny acres
36229 June 30, 1981	"	"	"	"	Jeffrey N. Dunlap etal	1545	707	.00 41,500	acres Lot 65 Cox St., Sunny
36228 June 30, 1981	"	"	"	"	Mount Anat Supt. Ch.	1545	711	.00 23,000	Bates Sp. 1.22 ac. S. C. Hwy. 814
847 July 9, 1981	"	"	"	"	W. Bayne Brown	1546	550	.00 55,500	Oak Forest Ests. Lot 27 Thunderbird Dr.
1845 July 21, 1981	"	"	"	"	W. Bayne Brown	1547	514	.00 52,300	Oak Forest Lot 28 Thunderbird Dr.

(over)

INDIRECT or MORTGAGEE Index to Real Estate Mortgages — Greenville County, S. C.

KEYS PRINTING COMPANY, GREENVILLE, S. C.

Open at Proper Tab according to First Letter or Letters of Name and refer to Buff Sub-Index sheet for page reference.

FILE NUMBER DATE OF RECORD	MORTGAGEES FAMILY NAMES	GIVEN NAMES ABCDEFGHIJ	GIVEN NAMES KLMNO	GIVEN NAMES PQRSTUVWXYZ	MORTGAGORS	BOOK	PAGE	Amount	BRIEF DESCRIPTION, LOCATION, ETC. (Not Warranted)
1912 July 22, 1981	Poinsett	Federal S	& L. Assn.		Donda E Mann	1547	663		Release of promissory note West Blue Ridge dr. for mtg. see R&M 1423 p. 810
2337 July 27, 1981	"	"	"	"	Randy K. Walker, et al	1547	983	17,910	2.6 acs. Bridwell RD. open acres
3557 Aug. 7, 1981	"	"	"	"	Ronald J. Taylor, et al	1549	345	5,500	Lot 6 Hodgens Dr.
4003 Aug. 13, 1981	"	"	"	"	Rosemarie Kathryn A Loye	1549	787	22,765	2 acs. Finley Bridge Rd. View Hpts.
4138 Aug. 14, 1981	"	"	"	"	Morton W. Mitchell Jr	1549	884	17,744	Lot 16 Sunset St. Grand
4882 Aug. 24, 1981	"	"	"	"	Morton W. Mitchell et al	Re-Record		17,744	Lot 16 Sunset St. Grand view Hpts. for orig. mtg. see R&M 81.
"	"	"	"	"	"	1550	609		1549 984.
5754 Sep. 1, 1981	"	"	"	"	Glenn J. Jatro, et al	1551	594	32,000	Lot 8 White Oak Hills for mtg. see R&M 1503 p. 80
9196 Oct 12, 1981	"	"	"	"	James H. Hughes	1555	112		Release in from judgment see 81-4726
9853 Oct. 20, 1981	"	"	"	"	Ray S Wolfe, et al	1555	688	20,813	1.04 acs. C & S Dr. O'Neal 2p see IV
10240 Oct. 23, 1981	"	"	"	"	Robby J. Jones, et al	1556	52	25,000	Lot 6 Farmington
10515 Oct. 27, 1981	"	"	"	"	Glenn A. Jatro, et al	1556	308	32,000	For orig. mtg. see R&M BK 1551 p. 574. Lot 3 White Oak Hills, H. II-B
"	"	"	"	"	"	1556	308		
11268 Nov. 5, 1981	"	"	"	"	J. L. Rogers, et al	1557	73	80,000	71.46 acs. Keeler Bridge
12500 Nov. 23, 1981	"	"	"	"	Larry E. Ware, et al	1558	205	23,983	Hampshire hills Lot 15 New Port Dr.

INDIRECT or MORTGAGEE Index to Real Estate Mortgages — Greenville County, S. C.

KEYS PRINTING COMPANY, GREENVILLE, S. C.

Open at Proper Tab according to First Letter or Letters of Name and refer to Buff Sub-Index sheet for page reference.

R

FILE NUMBER DATE OF RECORD	MORTGAGEES FAMILY NAMES	GIVEN NAMES ABCDEFGHIJ	GIVEN NAMES JKLMNO	GIVEN NAMES PQRSTUVWXYZ	MORTGAGORS	BOOK	PAGE	Amount	BRIEF DESCRIPTION, LOCATION, ETC. (Not Warranted)
12822 Apr. 25 1981	Poinsett	Federal S	& L Assn.		W. Bayne Brown	1558	512	16,000 ^{.00}	Mills Kennew Plant Lot 51 Circle Rd. abney
13887 Dec. 11, 1981	"	"	"		Edward C. Kelly, Jr. <i>et al</i>	1559	548	32,456 ^{.99}	Gate # Lot 8 Keller Mill Rd.
14169 Dec. 16, 1981	"	"	"		W. Bruce Peterson	1559	807	36,202 ^{.24}	Sec. two Fenwick Hgts. Lot 17 Fairburn Cr.
14511 Dec. 21, 1981	"	"	"		Frank W. Hemmell <i>et al</i>	1560	171		Gate # 7 for mtg see R&M 64.1484 p. 102 Partial Release lots 9, 10 & 11
14884 Dec. 28, 1981	"	"	"		William M. Neut	1560	552	52,000 ^{.00}	White Oak Hills, sec. III Lot 56 Green Fern Dr.
15090 Dec. 30, 1981	"	"	"		Nancy J. Daniel <i>et al</i>	1560	755	53,900 ^{.00}	Oak Forest Eats. Lot 28 Thunderbird Dr.
15202 Dec. 31, 1981	"	"	"		William M. Neut <i>et al</i>	1560	872	52,000 ^{.00}	For orig. mtg. see R&M 64.1560 A. 550. Lot 56 Green Fern Dr. White Oak Hills, sec. III
"	"	"	"		"	1560	872		
17343 Feb. 3, 1982	"	"	"		Leal D. Wilbanks <i>et al</i>	1562	671	11,600 ^{.00}	Oreal #. 1.4 acres McElhenny Rd.
19535 Mar. 2, 1982	"	"	"		Ceal E. Bramlett <i>et al</i>	1564	899	22,350 ^{.05}	Richmond Hills Spt. V Lot 11 Kannonack Cr.
19904 Mar. 5, 1982	"	"	"		Michael L. Shippen	1565	221	44,500 ^{.00}	Pointe North Lot 64 Colony Rd.
20032 Mar. 9, 1982	"	"	"		Jay D. Emerhart <i>et al</i>	1565	363	36,869 ^{.76}	Farmington Sec. IV Lot 19 Okubuta Ct.
21757 Mar. 30, 1982	"	"	"		Mary Ann Williams	1566	819	12,793 ^{.54}	H. lot 4 Bayce ave.
23388 Apr. 20, 1982	"	"	"		Robert D. Terrell <i>et al</i>	1568	261	18,016 ^{.95}	Springfield Lots 85 & 86 Morgan ave.
23504 Apr. 21, 1982	"	"	"		Eugene E. Stone, IV	1568	370	54,545 ^{.88}	altamont forest sec. I Lot 5 Brimmon Lane
25504 May 17, 1982	"	"	"		Darrell J. Galloway <i>et al</i>	1570	204	54,500 ^{.00}	White Oak Hills sec. III Lot 17 Green Fern Dr.

INDIRECT or MORTGAGEE Index to Real Estate Mortgages — Greenville County, S. C.

KEYS PRINTING COMPANY, GREENVILLE, S. C.

Open at Proper Tab according to First Letter or Letters of Name and refer to Buff Sub-Index sheet for page reference.

FILE NUMBER DATE OF RECORD	MORTGAGEES FAMILY NAMES	GIVEN NAMES ABCDEFGHIJ	GIVEN NAMES JKLMNO	GIVEN NAMES PQRSTUVWXYZ	MORTGAGORS	BOOK	PAGE	Amount	BRIEF DESCRIPTION, LOCATION, ETC. (Not Warranted)
26255 May 25, 1982	Pinsett	Federal S	& L Assn.		<i>Dr. Star</i> George Henry Harding	1570	933	42,000	Lot 8 Ashley acres
58573 June 21, 1982	"	"	"		Lee K. Groome	1573	237	18,562	Dr. less ff. lot 2 Summit
28913 June 26, 1982	"	"	"		Frank C. Meach	1573	567	40,000	White Oaks Dr. lot 7
1112 July 15, 1982	"	"	"		a. J. Prince	1575	267	50,000	White Oak Hills Lot 9 Lenhardt Ct.
3743 Aug 13, 1982	"	"	"		Jenna Lee Eldridge	1577	721	43,800	Lot 46 box dr. Sunny Sea
4587 Aug 24, 1982	"	"	"		Narry J. Cato	1578	532	35,000	Lot 5
5117 Aug 31, 1982	"	"	"		Narry M. Baum	1579	178	35,500	Lot 67 Sunny acres
5475 Sep 2, 1982	"	"	"		James O. Harrison, III	1579	614	54,000	Sec. II Lot 26 Oakcrest estate
5935 Sep 8, 1982	"	"	"		J. Browning Wade	1579	988	65,000	Lot 4
6353 Sep 14, 1982	"	"	"		H. Paul Brantley	1580	436		300 mtg. on Len St. 1472 pg 505 Release 2 parcels parcel 0.3 ac
6879 Sep 20, 1982	"	"	"		<i>514 Alice Faye Ellison</i> Alice Faye Smeltz Ellison	1580	846	15,000	8400 White Oaks Dr. Lot 11 McAlister Cr.
15265 Dec 22, 1982	"	"	"		Randy Moser Bowers	1589	854	58,900	Sec. III Lot 68 White Oak Hills
15881 Dec 30, 1982	"	"	"		Julia King	1590	539	4,200	Lot 82 also Lindsey Lake
17533 Jan 18, 1983	"	"	"		Larry K. Young	1592	179	46,308	also strip 1.4 ac. McClure Dr.
21613 Jan 14, 1983	"	"	"		Jerry N. Kervis	1596	258	45,000	O'Neal Dr. 16.5 ac. Langley Rd.
21688 Jan 2, 1983	"	"	"		Joseph Robert Coleman	1596	349	5,000	Bates Dr. Lot 87 Forest Dr.

INDIRECT or MORTGAGEE Index to Real Estate Mortgages — Greenville County, S. C.

REG. U. S. PAT. OFFICE *Chas McCott* County Indexes Since 1888 An Identifying Trade Mark

☞ Open at Proper Tab according to First Letter or Letters of Name and refer to Buff Sub-Index sheet for page reference.


COTT FAMILY NAME INDEX No. 75 © 1949
MADE BY THE COTT INDEX COMPANY, COLUMBUS, OHIO
SOLD BY WALKER, EVANS & COGSWELL CO., CHARLESTON, S.C.

(S)

FILE NUMBER	MORTGAGEES	GIVEN NAMES	GIVEN NAMES	GIVEN NAMES	MORTGAGORS	BOOK	PAGE	Amount	BRIEF DESCRIPTION, LOCATION, ETC.
DATE OF RECORD	FAMILY NAMES	ABCDEFGHIJ	IJKLMNOP	QRSTUVWXYZ					(Not Warranted)
23780 Mar 21, 1983	Poinsett	was Travelers Rest Fed. S. & L. Assn.			Marvin J. Blair et al	1598	508		mtg. acc REM bk 1104 Pg 159 Release 0.20 ac. & 0.1 ac. for Cedar Lane Eudene
26459 Apr 13, 1983	"	Federal S & L Assn.			Leah Roy Peterson et al	1601	829	17,000	Lot 70 Dardania Pt.
27176 Apr 19, 1983	"	"	"	"	Gordon E. Mann	1602	598		acc REM bk 1423 Pg 810 Release lot Hwy 253. for mtg.
29385 May 6, 1983	"	formerly Travelers Rest Fed. S. & L. Assn.			Charles N. Thomas et al	1615	716		Release 2.7 ac. from Judgment Recd # 83-1901 - for mtg. du REM Bk. 1391 pg. 350
29691 May 10, 1983	"	"	"	"	Marvin W. Willimon	1605	956	24,809	
29692 May 10, 1983	"	"	"	"	Marvin W. Willimon	1605	960	47,175	27 ac. & 6.25 ac Saluda
29920 May 11, 1983	"	"	"	"	Edna N. Suttles	1606	176	4,697	Hqts. "Cleveland" Jp. Lot 5 River Dr. Cool River
30586 May 17, 1983	"	"	"	"	Gordon E. Mann	1606	987		for mtg. du REM bk 1423 pg. 810 Release .31 ac. Floyd St.
30792 May 19, 1983	"	"	"	"	Bobby Gene Fletcher	1607	182	4,500	Slater Mfg. Co. Lot 7 Tally Bridge Rd.
32283 Jun 6, 1983	"	"	"	"	S/A Theresa N. Cayce Theresa Cayce	1610	160	10,000	of S. Slater & Sons Lot 2 Whitney St. Village
33307 June 9, 1983	"	"	"	"	Robert M. Aiken, Jr. et al	1610	717	27,000	Plaisireux North. Lot 22 Plaisireux Dr.
33978 June 15, 1983	"	"	"	"	Charles L. Coleman	1611	483	6,000	Lot 3 Dell Circle, Brookgreen
34157 June 16, 1983	"	"	"	"	J. L. Rogers et al	1611	818	50,000	Shree Valley Ents. Lot 127 W. Rouse Hill Rd.,
34316 June 17, 1983	"	"	"	"	Wayne A. Casaf, et al	1611	970	110,000	21.45 acres
1646 July 15, 1983	"	"	"	"	Jerry M. Leach et al	1616	163	17,500	Hills Lot 21 Keen Dr. Hampshire

INDIRECT or MORTGAGEE Index to Real Estate Mortgages — Greenville County, S. C.

REG. U. S. PAT. OFFICE *Chas McCott* County Indexes Since 1888 An Identifying Trade Mark

 Open at Proper Tab according to First Letter or Letters of Name and refer to Buff Sub-Index sheet for page reference.

COTT FAMILY NAME INDEX No. 75 © 1949
MADE BY THE COTT INDEX COMPANY, COLUMBUS, OHIO
SOLD BY WALKER, EVANS & COGSWELL CO., CHARLESTON, S.C.

FILE NUMBER DATE OF RECORD	MORTGAGEES FAMILY NAMES	GIVEN NAMES ABCDEFGHIJ	GIVEN NAMES JKLMNO	GIVEN NAMES PQRSTUVWXYZ	MORTGAGORS	BOOK	PAGE	Amount	BRIEF DESCRIPTION, LOCATION, ETC. (Not Warranted)
2730 July 25, 1983	Poinsett	Federal S & L Assn.			Dennis A. Epps, et al.	1617	550	.00 19,000	Bates Sp. Lot R/W Pickens - Shuloh Rd.
3150 July 28, 1983	"	"	"	"	James Lee Crowe, et al	1618	193	.00 30,000	Lot 31 Commer Ave.
3630 Aug 1, 1983	"	"	"	"	Russell D. Shert	1618	986	.00 59,000	Lot 76 Northwood Sec I
3956 Aug 3, 1983	"	"	"	"	Margaret H. Lennert	1619	240	.00 40,000	Tract 11
6548 Aug 24, 1983	"	"	"	"	Timothy Lewis Buchanan	1622	674	.00 30,000	Lot 6 Aberdeen Pl. (An.) Meadowbrook Farms
7900 Sept 7, 1983	"	"	"	"	Flayd C. Smith	1624	381	.00 27,000	Lot 33 Sullivan Rd. "Grand View Hgts"
7899 Sept 7, 1983	"	"	"	"	Kenneth Morris Greene, et al	1624	386	.00 5,000	Lot 31 Sandbrook Cir.
8230 Sept 9, 1983	"	"	"	"	Calvin N. Cox	1624	820	.00 39,000	1/2 Acres Rexfrew Rd, Bates Sp.
8457 Sept 12, 1983	"	"	"	"	Joseph A. Wille, et al	1625	112	.42 20,774	Shirwood Forest Lots 16 & 17 Robinhood Ln.
8521 Sept 13, 1983	"	"	"	"	Jack L. Pierce	1625	261	.00 18,000	Lot 8 Sycamore Ln. Bates Sp. # 83-45 25th Mtg. by Lem B. 14388. 955
9252 Sept 19, 1983	"	"	"	"	Charles Thomas Stahl	1626	565	.00	Release Linc from Judgment Rev
11588 Oct 7, 1983	"	"	"	"	Daw G. Blakely Jr.	1629	655	.00 55,000	Sec I Lot 1 S.C. Hwy 14 " Holly Hills"
16317 Nov 12, 1983	"	"	"	"	Wayne A. Assef	1636	97	.00 110,000	Re-Record 2.45 Acres - Sec I Mtg. sub E.M. B. 1519 P/203
16488 Nov 21, 1983	"	"	"	"	Victor Roy Selenow, et al	1636	348	.00	Release 0.27 ac. Cox Dr. For
17417 Nov 30, 1983	"	"	"	"	James J. Rector, et al	1637	713	.00 10,500	Shops add. " Sec I" Lot 36 Shoals Dr. " Silver
18218 Dec 7, 1983	"	"	"	"	Southern Enterprises of Greenville	1638	870	.00 14,000	Lot 20, 23, 24, 25, 47 & 66 Sunny Glen

INDIRECT or MORTGAGEE Index to Real Estate Mortgages — Greenville County, S. C.

Open at Proper Tab according to First Letter or Letters of Name and refer to Buff Sub-Index sheet for page reference.

(T)

FILE NUMBER DATE OF RECORD	MORTGAGEES FAMILY NAMES	GIVEN NAMES ABCDEFGH	GIVEN NAMES IJKLMNO	GIVEN NAMES PQRSTUVWXYZ	MORTGAGORS	BOOK	PAGE	Amount	BRIEF DESCRIPTION, LOCATION, ETC. (Not Warranted)
18715 Dec 12, 1983	Poinsett	Federal S & L Assn			Johany L. Addington	1630	494	.00	Farms
18896 Dec 14, 1983	"	"	"	"	Joe L. Williams, et al	1639	764	9,000	Lot 11 Lenoir St. Meadowbrook Lot 24 N. Front St. Forest Hill
20400 Dec 29, 1983	"	"	"	"	Walter L. Koerner et al	1641	931	38,604	Lot Saluda Sp.
21674 Jan 11, 1984	"	"	"	"	Helen H. Davis et al	1643	554	36,400	lot 4) Sunny View (S.C. 290) Bates Sp.
22462 Jan 19, 1984	"	"	"	"	James A. Patton	1644	496	8,000	Lot 6 = 1.34 ac. S.C. Hwy 415
22618 Jan 29, 1984	"	"	"	"	Helen H. Davis, et al	Re-Record 1644	731	36,400	By Rem Ch. 1643 of 554 Lot 47 Sunny View - Jo Orig
22639 Jan 29, 1984	"	"	"	"	Southern Enterprises of Directors et al	1644	840		By Mtg. de Rem Ch. 1638 of 870 Release lot 47 Sunny View
22843 Jan 24, 1984	"	"	"	"	Cecil L. Mc Jamison	1645	13	26,000	3 Tracts
22984 Jan 25, 1984	"	"	"	"	James A. Patton	Re-Record 1645	274	8,000	Lot 6 = 1.34 ac. S.C. Hwy 415 (S.C. 290) Bates Sp. Jo Orig
24544 Jul 9, 1984	"	"	"	"	John W. Crabtree	1647	311	5,700	By Rem Ch. 1644 of 274 28 Bates Sp. Lot 27 W. Hwy. 276 also lot
25094 Jul 15, 1984	"	"	"	"	Lamuel H. Duck et al	1648	95	3,200	Bates Sp. Lot 1 = 2 ac. S.C. Hwy. 415
25093 Jul 15, 1984	"	"	"	"	Elmer M. Combs	1648	99	10,000	3 Tracts
25154 Jul 15, 1984	"	"	"	"	Gary D. Burns	1648	69		By Mtg. de Rem Ch. 1004 of 125 Release lot 11 Fair Hpts.
25910 Feb. 23, 1984	"	"	"	"	Wallace H. Harris, Jr.	1649	69	92,400	Carters Property Lot 16 Wakefield Ct.
26616 Feb. 29, 1984	"	"	"	"	Jesse J. Odum, et al	1649	955	6,000	Randall St. Church Property Sp. 084 ac. Reid School Rd. &

INDIRECT or MORTGAGEE Index to Real Estate Mortgages — Greenville County, S. C.

() Open at Proper Tab according to First Letter or Letters of Name and refer to Buff Sub-Index sheet for page reference.

FILE NUMBER DATE OF RECORD	MORTGAGEES FAMILY NAMES	GIVEN NAMES ABCDEFGHIJ	GIVEN NAMES KLMNO	GIVEN NAMES PQRSTUVWXYZ	MORTGAGORS	BOOK	PAGE	Amount	BRIEF DESCRIPTION, LOCATION, ETC. (Not Warranted)
27653 Mar 9 1984	Poinsett	Federal S & L Assn			Holloway Bldg, Nc.	1657	324	4,100 ⁰⁰	Ag. J. Fred Meadow Farms Lot 98 High Valley Blvd
27654 Mar 9 1984	"	"	"	"	Samuel H. Deek	Re-Record 1651	348	3,200 ⁰⁰	Ag. J. Fred Meadow Farms Lot 1-2 on S.C. Hwy 415 Bates Sp
28761 Mar 19 1984	"	"	"	"	Bennett G. Plumblee et al	1652	761		Owned by Inty. sec Rmt. 1004 P. 128 Release. lot street Logansville Rd.
29289 Mar 23 1984	"	"	"	"	James Steven Allison	1653	380	10,000 ⁰⁰	also Lot mt. Creek Rd. Part mt. sp. 1.43 Acres mt. Creek Rd.
29729 Mar 27 1984	"	"	"	"	Dale A. Stewart et al	1653	923	40,000 ⁰⁰	Very Hts. Bate sp. Lot 30 Grand View G. Grand
29971 Mar 28 1984	"	"	"	"	Samuel E. Campbell et al	1654	195	50,000 ⁰⁰	Sandy Spruce Rd 57.83 Acres Preston & Street
30257 Mar 30 1984	"	"	"	"	Wallace J. Bennett	1654	588	10,000 ⁰⁰	0.63 Acres Midway Ave. & East
36957 Apr 4 1984	"	"	"	"	Charles W. Cruell et al	1655	658	5,600 ⁰⁰	Lot Spring Park Rd Cleveland sp.
33153 Apr 24 1984	"	"	"	"	William R. Jolly, Jr. et al	1658	779		Release Lien from Judgment Roll # 84-1431 - for Inty. sec Rmt Bl. 1422 pg 790
34610 May 4 1984	"	"	"	"	Mike E. Phillips, et al	1661	11	57,000 ⁰⁰	Lot 10 Williams Rd
34787 May 7 1984	"	"	"	"	Charles L. Bath	1661	266	20,000 ⁰⁰	Lot 125 Riverdale
36837 May 23 1984	"	"	"	"	Hugh R. Daniel, III	1663	989	65,000 ⁰⁰	Paris mt. sp. 6.4 Acres Pleasant Dr.
36825 May 23 1984	"	"	"	"	James D. Timms et al	1664	61	20,000 ⁰⁰	Fair Ground Lot 41 Selma Street
37725 May 30 1984	"	"	"	"	Robert L. Decker, et al	1665	283	129,000 ⁰⁰	Hors. Prop. Reg Unit 103-A Hunters Ridge
37945 May 31 1984	"	"	"	"	J. L. Bray	1665	608	68,800 ⁰⁰	Paris mt. sp. Lot 109 Rose Hill Rd.

INDIRECT or MORTGAGEE Index to Real Estate Mortgages — Greenville County, S. C.

☞ Open at Proper Tab according to First Letter or Letters of Name and refer to Buff Sub-Index sheet for page reference.

(11)

FILE NUMBER DATE OF RECORD	MORTGAGEES FAMILY NAMES	GIVEN NAMES ABCDEFGHIJ	GIVEN NAMES KLMNO	GIVEN NAMES PQRSTUVWXYZ	MORTGAGORS	BOOK	PAGE	Amount	BRIEF DESCRIPTION, LOCATION, ETC. (Not Warranted)
38224 June 1, 1984	Poinsett	Federal S	& L Assn.		Willie A. Barber, et al	1666	58	25,000 ^{.00}	House Prop. Reg. 107 - A Hunters Ridge "Green Valley"
38673 June 6, 1984	"	"	"	"	Haden H. Rawlinson	1666	690	150,000 ^{.00}	Lot 63 Simlary Court
38820 June 7, 1984	"	"	"	"	Larry J. Southern	1666	867	7,500 ^{.00}	Land Pt. 1.44 Acre Langley Rd.
39724 June 15, 1984	"	"	"	"	Gerald R. Wicks	1667	990	212,000 ^{.00}	Sec. I Lot 5 Deerfield Dr. Deerfield
39670 June 15, 1984	"	"	"	"	Larry J. Southern	1667	995	7,500 ^{.00}	Land Pt. for Driveway 1666 pp 867
41091 June 28, 1984	"	"	"	of Travelers Rest	James B. Clark, et al	4669	715	14,000 ^{.00}	4.39 Acre Longvue Ave. Bates Tp.
4111 June 29, 1984	"	"	"	"	Darryl Steven Owens	1669	921	18,000 ^{.00}	Lot, Elliott St. Bates Tp.
791 July 9, 1984	"	"	"	"	Green Valley Country Club	1671	709	102,000 ^{.00}	Lot "Green Valley Ests."
885 July 9, 1984	"	Formerly Travelers Rest Fed. & L		"	Lay Christian Assoc. Inc.	1671	864		REMBk 1260 Pg 591 Release lot Hwy 11, 20 mtg. area
885 July 9, 1984	"	Formerly Travelers Rest Fed. & L		"	Lay Christian Assoc. Inc.	1671	865		REMBk 1260 Pg 591 Release P. 005 Acre 20 mtg. area
1656 July 16, 1984	"	Fed. S. & L. Assoc.		"	Arthur L. Butler	1672	659	25,661 ^{.51}	Lot 136 Beva Forest Sec II
1679 July 16, 1984	"	Fed. S. & L. Assoc.		"	Halloway Builders, Inc	1672	729	29,700 ^{.00}	Lot 43 Cee. Dr. Sunny Acres
2961 July 27, 1984	"	"	"	"	Robert A. League, III	1674	653	40,000 ^{.00}	Lot 9 Green Lane
2947 July 27, 1984	"	"	"	"	Patsy Ruth Ferguson Jones	1674	571	30,000 ^{.00}	Shady Pines Sec. I Lot 32 Pumphinton Road
3296 July 31, 1984	"	"	"	"	Jean M. Eckert	1675	74	42,000 ^{.00}	Lot 13 White Oak Mill Sec III
3412 July 31, 1984	"	"	"	"	Donald E. Childs, et al	1675	254	11,700 ^{.00}	Lot Elizabeth Dr.

INDIRECT or MORTGAGEE Index to Real Estate Mortgages — Greenville County, S. C.

Open at Proper Tab according to First Letter or Letters of Name and refer to Buff Sub-Index sheet for page reference.

FILE NUMBER DATE OF RECORD	MORTGAGEES FAMILY NAMES	GIVEN NAMES ABCDEFGHIJ	GIVEN NAMES KLMNOP	GIVEN NAMES QRSTUVWXYZ	MORTGAGORS	BOOK	PAGE	Amount	BRIEF DESCRIPTION, LOCATION, ETC. (Not Warranted)
3843 Aug 3, 1984	Poinsett	Federal S	& L Assn,		Henry R. McConley	1675	925	32,000	Less part Lot Hampton br.
3877 Aug 3, 1984	"	"	"	"	Carroll L Peterson	1675	927	13,000	Lot 10 Spear Lane
4524 Aug 10, 1984	"	"	"	"	William B Cole et al	1676	844	3,000	Lot 35 Walnut Ln. Batey
5508 Aug 21, 1984	"	"	"	"	Ramsey G Butler et al	1678	222	54,275	Sec II Lot 102 Grand View Hgts.
5664 Aug 22, 1984	"	"	"	"	James R. Tix, et al	1678	400	38,228	Lot 24 Jubba mt. Rd
8120 Sept 12, 1984	"	"	"	"	M. Wade Scott, Jr. et al	1681	324	62,000	Lot 82 Cedar Vale Sec. II "Plainview Hgts"
8435 Sept 17, 1984	"	"	"	"	Robert M. Dicken Jr.	1681	931	4,500	Lot 22 Plainview Hgts.
8877 Sept 20, 1984	"	"	"	"	Ray C Darnell et al	1682	320	59,000	Lot White Horse Rd
9521 Sept 26, 1984	"	"	"	"	Robert M. Coleman et al	1683	298	38,000	Lot 93 New Gap Creek Rd. Cleveland
9814 Sept 28, 1984	"	"	"	"	Thomas Isaac Epps et al a s.c. Gen. Pts.	1683	651	9,800	Operate Mobile Home Est. Lot 16 Tammy Trail
10065 Oct 1, 1984	"	"	"	"	Three S Enterprise a s.c. Gen. Pts.	1684	02	45,000	Lakewood on the Saluda Lot 31 Mayevia Ln.
10065 Oct 1, 1984	"	"	"	"	Three S. Enterprise a s.c. Gen. Pts.	1684	07	45,000	Lakewood on the Saluda Lot 4 Stanley Dr.
10065 Oct 1, 1984	"	"	"	"	Three S. Enterprise a s.c. Gen. Pts.	1684	12	45,000	Lakewood on the Saluda Lot 5 Stanley Dr.
10065 Oct 1, 1984	"	"	"	"	Three S. Enterprise	1684	17	45,000	Lakewood on the Saluda Lot 6 Stanley Dr.
10913 Oct 10, 1984	"	"	"	"	John Alvin Grain, et al	1685	14	67,000	Hwy 253 Lot on Mush Creek Rd. &
11507 Oct 16, 1984	"	"	"	"	James R. Tix, et al	1685	730	38,228	Re-record Origina RT# 541678 Pg 400 Lot 24 Jubba mt. Rd. For

INDIRECT or MORTGAGEE Index to Real Estate Mortgages — Greenville County, S. C.

() Open at Proper Tab according to First Letter or Letters of Name and refer to Buff Sub-Index sheet for page reference.

(V)

FILE NUMBER DATE OF RECORD	MORTGAGEES FAMILY NAMES	GIVEN NAMES ABCDEFGH	GIVEN NAMES IJKLMNO	GIVEN NAMES PQRSTUVWXYZ	MORTGAGORS	BOOK	PAGE	Amount	BRIEF DESCRIPTION, LOCATION, ETC. (Not Warranted)
13053 Oct 31, 1984	Poinsett	Federal S.	& L. Assoc.		Raymond Garzone ^{etal}	1687	543	.68 108,110	21.45 acres
14425 Nov 12, 1984	"	"	"		Wayne M. Glinkingshell ^{etal}	1689	281	.00 30,000	Slopes Sec. I Lot 20 Rawwood Dr. Sunny
14474 Nov 13, 1984	"	"	"		Highland Church of God, by ^{Trustee}	1689	391	.00 12,000	1 acre Highland Tp.
15021 Nov 16, 1984	"	"	"		Eileene W. Harmon	1690	168	.00 20,000	Home, also Int. Mobile Home Lot 9 Country Rebel Farm
15222 Nov 19, 1984	"	"	"		Gary Douglas Benton	1690	421	.00 15,000	Rd. Lot (Old) Standing Springs
16507 Nov 30, 1984	"	"	"		James R. Kelly ^{etal}	1692	168	.00 29,000	Slopes Sec 1 Lot 32 Rawwood Dr. Sunny
16540 Nov 30, 1984	"	"	"		Richard J. Andrews ^{etal}	1692	205	.00 72,450	Page Lot 2 Milford J. Russton
16666 Dec 3, 1984	"	"	"		Robert M. Greene ^{etal}	1692	411	.38 47,027	White Oak Hills, P.H. 11-B. Lot 7 Denhardt Court
17016 Dec 5, 1984	"	"	"		Bobby J. Shelmet ^{etal}	1692	896	.00 20,000	2.0 acs. Westridge Rd.
17771 Dec 13, 1984	"	"	"		Harold F. Batoon ^{etal}	1694	160	.00 73,300	Bates Tp. 6, 4 & 8 Acre State Park Rd.
20064 Jan 7, 1985	"	"	"		Paul J. Coleman ^{etal}	1697	291	.00 20,000	Fresh Meadow Farms Lot 33 High Valley Blvd. Sec. I
21250 Jan 17, 1985	"	"	"		Traveler Rest Church of God ^{By Trustees}	1698	641	.00 160,000	Bates Tp. 4 Lots Meadowbrook Farms
21304 Jan 17, 1985	"	"	"		William Max Lopper ^{etal}	1698	696	.00 100,000	2 Tracts Muck Creek Rd.
22456 Jan 30, 1985	"	"	"		Three "S" Enterprises ^{a.S.C. Gen. Pts.}	1700	112	.00 52,000	on Saluda Lot 26 Maxene Lane "Lakewood"
22456 Jan 30, 1985	"	"	"		Three "S" Enterprises ^{a.S.C. Gen. Pts.}	1700	117	.00 52,000	on Saluda Lot 27 Maxene Lane "Lakewood"
22456 Jan 30, 1985	"	"	"		Three "S" Enterprises ^{a.S.C. Gen. Pts.}	1700	122	.00 52,000	on Saluda Lot 28 Maxene Lane "Lakewood"


INDIRECT or MORTGAGEE Index to Real Estate Mortgages — Greenville County, S. C.

Open at Proper Tab according to First Letter or Letters of Name and refer to Buff Sub-Index sheet for page reference.

FILE NUMBER DATE OF RECORD	MORTGAGEES FAMILY NAMES	GIVEN NAMES ABCDEFGHIJ	GIVEN NAMES KLMNOP	GIVEN NAMES PQRSTUVWXYZ	MORTGAGORS	BOOK	PAGE	Amount	BRIEF DESCRIPTION, LOCATION, ETC. (Not Warranted)
22456 Jan 30, 1985	Poinsett	Federal S.	& L. Assoc.		a.s.c. Inc. Pt. Thru S. Enterprise	1700	127	52,000	"Lighthouse on the Islands" Lot 29 Magnolia Lane
22452 Jan 30, 1985	"	"	"		a.s.c. Inc. Pt. Thru S. Enterprise	1700	132	52,000	"Lighthouse on the Islands" Lot 30 Magnolia Lane
22584 Jan 31, 1985	"	"	"		Charles Cannon	1700	316	22,500	Meadowbrook Farms, Lots 22 & 23 Toler Rd. County Rd
22938 Feb. 4, 1985	"	"	"		Carl M. Griffin et al	1700	909	10,000	1.63 Acres Con. Me Camell Rd &
23471 Feb. 8, 1985	"	"	"		Mary Ann Brown	1701	429	12,000	Lot 60, Pointe North
23551 Feb. 8, 1985	"	"	"		Marvin W. Williamson et al	1701	547		Release Tim from Judgment Case # 85-81 - for mtg. see REM Bk. 1605 pg. 956 + Bk. 1605 pg. 960
"	"	"	"		"	1701	547		
"	"	"	"		"	1701	547		
23651 Feb 11, 1985	"	"	"		William Norman Whitfield Jr.	1701	620	25,000	Dogton Dr. Lot 25 + Pt. Lot 24
25090 Feb. 26, 1985	"	"	"		Carroll C. Bowen et al	1703	378	14,000	Lot 29. aboy Pers. Prop 2.45 Acres Enore Rd.
26036 Mar 5, 1985	"	"	"		Carroll C. Bowers et al	Re record 1704	644	14,000	Prop. for orig. see REM Bk. 1703 pg. 378 2.49 Acres Enore Rd. Also here.
26220 Mar 7, 1985	"	"	"		Constance W. Thomas	1704	873	36,000	.59 ac. Jackson Grove Rd Hwy Prop. Hwy.
26289 Mar 7, 1985	"	"	"		John C. Marler	1704	939	103,000	Unit 107-B Hunters Ridge
27330 Mar. 18, 1985	"	"	"		Donnie Harold Hammett et al	1706	219	4,000	Sunny Slopes Sec II Lot 142 Fernley Dr.
28129 Mar 25, 1985	"	"	"		William Henry Gaines	1707	169	3,000	Lot
28204 Mar 25, 1985	"	"	"		Dale A. Stewart et al	Reed Bk 1235	549		for mtg. see REM Bk 1653 pg 923 Release Pt Lot 30 Grand View Circle

INDIRECT or MORTGAGEE Index to Real Estate Mortgages — Greenville County, S. C.

REG. U. S. PAT. OFFICE *Chas. McCott* County Indexes Since 1888 An Identifying Trade Mark

 Open at Proper Tab according to First Letter or Letters of Name and refer to Buff Sub-Index sheet for page reference.


COTT FAMILY NAME INDEX No. 75 © 1949
MADE BY THE COTT INDEX COMPANY, COLUMBUS, OHIO
SOLD BY WALKER, EVANS & COGSWELL CO., CHARLESTON, S.C.

(W)

FILE NUMBER DATE OF RECORD	MORTGAGEES FAMILY NAMES	GIVEN NAMES ABCDEFGHIJ	GIVEN NAMES JKLMNOPQ	GIVEN NAMES RSTUVWXYZ	MORTGAGORS	BOOK	PAGE	Amount	BRIEF DESCRIPTION, LOCATION, ETC. (Not Warranted)
28203 Mar 25, 1985	Poinsett	Feder. S & L Assoc.			Hennrich Marie Greene et al	1235	552		In my Sec Rem Pt. 1698 pg 138 Release pt lot 31 Grandview Cr.
29012 Apr 1, 1985	"	"	"	"	Lawrence Grogan et al	1708	282	15,000	Parcel Dividing Water Rd.
31208 Apr 17, 1985	"	"	"	"	Charles M. Cruik et al	1711	251	3,000	29 Lot Spring Park Road Clenden
32318 Apr 29, 1985	"	"	"	"	Earl L. Bayne et al	1712	654	50,000	Pt. Tract I. Greentown Rd.
32361 Apr 29, 1985	"	"	"	"	Robert J. Moore et al	1712	730	142,000	Brushy Creek Tp. Lot 49 Asheton Sec 2
32517 Apr 29, 1985	"	"	"	"	Carlos L. Poole	1712	933	2,000	Bates Tp. 4. 41 acres Kelley's Mill Rd.
34604 May 15, 1985	"	"	"	"	Nellie J. Cannon	1715	679	21,000	Ty. Res. - Bates Tp. Lot 2 Meadowbrook farm.
35740 May 24, 1985	"	"	"	"	Patrick J. Bowler et al	1716	979	7,500	Ests. Lot 4 S.C. Hwy. 414 College
38221 June 14, 1985	"	"	"	"	D. Frank League, III et al	1720	468	80,000	Lot 3 Altament Road also easement
38595 June 18, 1985	"	"	"	"	Raymond J. Rice et al	1720	946	33,000	Lot 12 Valley Oaks
38565 June 18, 1985	"	"	"	"	Dennis A. Epps Jr.	1720	955		In my Sec Rem Pt. 1617 pg. 550 Release lot Dacusville Road
39657 June 27, 1985	"	"	"	"	J. Harley Brown S.C.	1722	381	34,700	Lot 44 Valley Oaks
39664 June 27, 1985	"	"	"	"	Three "S" Enterprises S.C. Inc	1722	389	55,000	Lakewood Lot 2 Saluda Dam Rd.
39664 June 27, 1985	"	"	"	"	Three "S" Enterprises S.C. Inc	1722	398	55,000	Lakewood Lot 24 Maxeva Lane
39664 June 27, 1985	"	"	"	"	Three "S" Enterprises S.C. Inc	1722	403	55,000	Lakewood Lot 3 Saluda Dam Rd.
39664 June 27, 1985	"	"	"	"	Three "S" Enterprises S.C. Inc	1722	413	55,000	Lakewood Lot 1 Saluda Dam Rd.

INDIRECT or MORTGAGEE Index to Real Estate Mortgages — Greenville County, S. C.

REG. U. S. PAT. OFFICE *Chas McCatt* County Indexes Since 1888 An Identifying Trade Mark


 Open at Proper Tab according to First Letter or Letters of Name and refer to Buff Sub-Index sheet for page reference.

COTT FAMILY NAME INDEX No. 75 © 1949
MADE BY THE COTT INDEX COMPANY, COLUMBUS, OHIO
SOLD BY WALKER, EVANS & COGSWELL CO., CHARLESTON, S.C.

FILE NUMBER DATE OF RECORD	MORTGAGEES FAMILY NAMES	GIVEN NAMES ABCDEFGHIJ	GIVEN NAMES KLMNO	GIVEN NAMES PQRSTUWXYZ	MORTGAGORS	BOOK	PAGE	Amount	BRIEF DESCRIPTION, LOCATION, ETC. (Not Warranted)
39664 June 27, 1985	Poinsett	Fed. S & L Assoc.			Three "S" Enterprises ^{Mem Pts.} A.S.C. formerly Louise S. Morgan	1722	414	55,000	Lakewood Lot 25 Maxima Lane
39765 June 28, 1985	"	"	"	"	Louise B. Burnett	1722	525	25,000	Lot 7 Thomas Dr.
39796 June 28, 1985	"	"	"	"	Douglas E. Green ^{et al}	1722	613	29,600	Lot 55 Valley rd
39886 June 28, 1985	"	"	"	"	H. Paul Brantley ^{et al}	1722	844	49,000	Mem Pt. also p. 3 Acres Tract 4-A Little River rd.
39930 June 28, 1985	"	"	"	"	Willie Styles	1722	887	8,000	.74 acres S.C. Hwy. 445 O'Neal rd Bates Sp.
117 July 1, 1985	"	"	"	"	Spencer Leon Bowen	1723	81	25,000	Pt. lot 5 Belvue Rd.
2741 July 25, 1985	"	"	"	"	Janet W. Sanchez ^{et al}	1726	481	15,000	Mem 6 Valley House Lot 255 & 256 Lot 7 W. Pk
4146 Aug 5, 1985	"	"	"	"	Cynthia L. Langley	1728	570	22,400	Razor th. Perm mt Sp Pt tract 13 Co. Woodland P
5406 Aug 15, 1985	"	"	"	"	Bobby Joe Shelcut, ^{et al}	1730	270	31,000	2 acres Westidge Rd. Acres
6727 Aug 27, 1985	"	"	"	"	7 Holloway Builders, Inc. ^{et al}	1732	57	33,500	Lot 43 Coy Drive, Sunny Bl 1238 Pk 588
6931 Aug 28, 1985	"	Formerly Transcon Rest. Ind. & L. Assoc	"	"	Oles Marvin Chaastain ^{et al} A.S.C. Mem Pts.	1732	372		Release 1 acre. For mtg. see REM
7233 Aug 30, 1985	"	"	"	"	Three "S" Enterprises A.S.C. Mem Pts.	1732	767	53,500	Lakewood on the Saluda Lot 8 Saluda Dam Rd.
7233 Aug 30, 1985	"	"	"	"	Three "S" Enterprises	1732	774	56,100	Lakewood on Saluda Lot 7 Saluda Dam Rd
7310 Aug 30, 1985	"	"	"	"	William Byars, ^{et al}	1732	982	54,000	30.16 Acre Davenport Rd Woodruff Oaks Park
9301 Sept 17, 1985	"	"	"	"	O. Doyle Martin	1735	733	108,700	Lot 3 Woodruff Oaks Lane
10137 Sept 23, 1985	"	"	"	"	Buddy C. Bridwell ^{et al}	1737	47	25,000	Lot 2 Beer Hwy Cleveland

INDIRECT or MORTGAGEE Index to Real Estate Mortgages — Greenville County, S. C.

REG. U. S. PAT. OFFICE *Chas. McColl* County Indexes Since 1888 An Identifying Trade Mark

 Open at Proper Tab according to First Letter or Letters of Name and refer to Buff Sub-Index sheet for page reference.


COTT FAMILY NAME INDEX No. 75 © 1949
MADE BY THE COTT INDEX COMPANY, COLUMBUS, OHIO
SOLD BY WALKER, EVANS & COGSWELL CO., CHARLESTON, S.C.

(X)

FILE NUMBER	MORTGAGEES	GIVEN NAMES	GIVEN NAMES	GIVEN NAMES	MORTGAGORS	BOOK	PAGE	Amount	BRIEF DESCRIPTION, LOCATION, ETC.
DATE OF RECORD	FAMILY NAMES	ABCDEFGHIJ	IJKLMNO	PQRSTUVWXYZ					(Not Warranted)
10353 Sept. 24, 1985	Poinsett	Federal S.&L. Assn.			Richard Wade Payne	1737	442	19,000	Lot 10, Hwy. 276 Lutes Sp.
10662 Sept. 27, 1985	"	"			Dary B. Byrd, et al	1737	961	23,000	Lot #1 Ragdale Dr. Sunset Valley
10709 Sept. 27, 1985	"	"			Paul Edward Lewis, Jr.	1738	32	25,500	Lots 57 1/2 Valley Sub.
10718 Sept. 27, 1985	"	"			James W. Cooper	1738	90	9,000	Breakdown Lot 23 Miami Ln. Spring
10729 Sept. 27, 1985	"	"			John K. Young, et al	1738	103	32,000	Lot 1 William Street
10838 Sept. 27, 1985	"	"			Aleta D. McAlister	1738	179	20,000	Lot 78 Longport Tenn.
10851 Sept. 27, 1985	"	"			as to Patrick S. Bowler				Caplan Estate
10878 Sept. 30, 1985	"	"			Drent Bowler, et al	1737	925	12,000	Lot 4 = 2.6 acres, S.E. Hwy. 404 Crescent Court, Less Pk
12305 Oct. 9, 1985	"	"			John H. Young, et al	1738	260	130,000	Lot 7 Cor McDaniel Ave & also Pers Prop.
13106 Oct. 16, 1985	"	"			James S. Peterson	1740	192	19,000	3 acres S.E. Hwy. 404 Saluda Sp.
13331 Oct. 17, 1985	"	"			Mark S. Cray	1741	380	15,500	Sec. II Lot 36 Shaluda Dr. S.E. Hwy. 404
13573 Oct. 18, 1985	"	"			James J. Rector, et al	1741	820		Priority see Rem Bk. 1637 pg. 713 Relieve him from Judgment Call 85-4725
13810 Oct. 21, 1985	"	"			Ronnie Jack Robinson, et al	1741	968	21,700	3 acres Valley Bridge Rd. Saluda Sp.
13805 Oct. 21, 1985	"	"			Three "S" Enterprises a S.C. Rem Pk.	1742	269	56,100	Lakewood on Saluda Lot 9 Saluda Dam Rd.
14009 Oct. 23, 1985	"	"			Three "S" Enterprises a S.C. Rem Pk.	1742	274	53,580	Lakewood on Saluda Lot 23 Majera Lane
14252 Oct. 24, 1985	"	"			Dary B. Byrd, et al	De Record			See Rem Bk. 1732 pg. 961
	"	"			Robert P. Leavitt, et al	1742	875	18,500	Lot 12 Woodmont Lane "Woodfield"

INDIRECT or MORTGAGEE Index to Real Estate Mortgages — Greenville County, S. C.

REG. U. S. PAT. OFFICE *Chas McCott* County Indexes Since 1888 An Identifying Trade Mark


 Open at Proper Tab according to First Letter or Letters of Name and refer to Buff Sub-Index sheet for page reference.

COTT FAMILY NAME INDEX No. 75 © 1949
MADE BY THE COTT INDEX COMPANY, COLUMBUS, OHIO
SOLD BY WALKER, EVANS & COGSWELL CO., CHARLESTON, S.C.

FILE NUMBER DATE OF RECORD	MORTGAGEES FAMILY NAMES	GIVEN NAMES ABCDEFGHIJ	GIVEN NAMES JKLMNO	GIVEN NAMES PQRSTUVWXYZ	MORTGAGORS	BOOK	PAGE	Amount	BRIEF DESCRIPTION, LOCATION, ETC. (Not Warranted)
14900 Oct. 30, 1985	Poinsett	Federal S & L Assn.			a/k/a James M. Barnett James Michael Barnett, et al	1743	941	28,000	Also mobile Home 2 Acres S.C. Hwy. 414
15293 Nov. 1, 1985	"	"	"	"	attorney for Phyllis S. Henry Jerry W. Henry, et al	1744	544	22,000	North Albany Lot 20 North Ave. St. (Wal Cr.)
15340 Nov. 1, 1985	"	"	"	"	By Trustees Mt. Grove Baptist Church	1744	594	92,900	5 Parakee Bates Tr.
15622 Nov. 4, 1985	"	"	"	"	James Baxter Wylie, et al	1744	939	10,000	1.5? acre Cunningham Rd.
15735 Nov. 5, 1985	"	"	"	"	Ann S. Styles	1745	63	35,200	Kept Lot Paris View Dr. Traveler In Mt. Selem Bk 1279 pp. 407
15815 Nov. 5, 1985	"	formerly Traveler Rest Fed. St. L. Assn.	"	"	Frances B. Senter	1745	239		Release lot Paris View Dr. 2. Kept
16347 Nov. 11, 1985	"	"	"	"	Paul W. Ogle, et al	1745	916	34,000	Lot 17 Valley Oaks
16384 Nov. 11, 1985	"	"	"	"	Deborah M. Taylor	1745	933	36,000	Parcel White Horse Rd.
16640 Nov. 13, 1985	"	"	"	"	R.C. Buchanan, Jr.	1746	346	26,000	Lot 35 Valley Oaks Crescent Terrace
17161 Nov. 19, 1985	"	"	"	"	Patricia H. McCauley	1747	150	39,000	Lot 73 Capers St.
19986 Dec. 13, 1985	"	"	"	"	Richard L. Hamilton, et al	1751	125	15,000	By Bates Tr. Lot 35 Laramie Dr. meadowbrook
19990 Dec. 13, 1985	"	"	"	"	Eugene E. Stone IV	1751	129	70,000	Altamont Forest Lot 5 Persimmon Lane
10068 Dec. 16, 1985	"	"	"	"	Congaree Properties, a Gen Pk.	1751	308	160,000	4.645 Acres
24143 Jan. 22, 1986	"	"	"	"	Jay H. Everhart, et al	1757	529	11,500	Lot 19 Farmington Sec IV Bates Tr.
24663 Jan. 27, 1986	"	"	"	"	Jerry Laws	1758	153	10,000	1/2 acre Lanford Rd.
25465 Feb. 2, 1986	"	"	"	"	a/k/a Linda Dail Brozier Linda D. Coster	1759	222	40,000	Lots 26+27 Boston Dr.

INDIRECT or MORTGAGEE Index to Real Estate Mortgages — Greenville County, S. C.

REC. U. S. PAT. OFFICE *Chas McCobb* County Indexes Since 1888 An Identifying Trade Mark

 Open at Proper Tab according to First Letter or Letters of Name and refer to Buff Sub-Index sheet for page reference.

COTT FAMILY NAME INDEX No. 75 © 1949
MADE BY THE COTT INDEX COMPANY, COLUMBUS, OHIO
SOLD BY WALKER, EVANS & COGSWELL CO., CHARLESTON, S.C.

(X)

FILE NUMBER DATE OF RECORD	MORTGAGEES FAMILY NAMES	GIVEN NAMES ABCDEFGHIJ	GIVEN NAMES KLMNO	GIVEN NAMES PQRSTUVWXYZ	MORTGAGORS	BOOK	PAGE	Amount	BRIEF DESCRIPTION, LOCATION, ETC. (Not Warranted)
26308 Feb 10 1986	Poinsett	Federal S &	L Assn.		<i>etal</i> Clyde Hairy Howard	1760	394	.00 35,000	O'Neal Sp. 10 Acres Hwy 253
26749 Feb 13 1986	"	"	"	"	Carl R. Echols	1760	922	.00 85,000	3 Acre Settlement Road
26832 Feb 14 1986	"	"	"	"	<i>etal</i> Kenneth C. Cosgrove	1761	46	.00 39,800	Lot 11
27029 Feb 17 1986	"	"	"	"	James R. Mason <i>etal</i>	1761	318	.00 13,200	Lot 26 200 B Boulevard "Sun Hill"
27632 Feb 21 1986	"	"	"	"	Betty J. Perry	1761	926	.00 18,000	Lot Little Dixie Road
27632 Feb 21 1986	"	"	"	"	Eugene F. Morgan	1761	931	.00 50,000	3 Parcel Saluda Sp.
27831 Feb 25 1986	"	"	"	"	<i>etal</i> James C. Henderson Jr.	1762	199	.00 68,000	Chandler Ridge Lot 19 Spruce Lane
28412 Feb 28 1986	"	"	"	"	Jon S. Zheidi <i>etal</i>	1763	20	.00 41,000	Lot 18 Windsor Court "Windsor"
29597 Mar 3 1986	"	"	"	"	<i>Re-Record</i> Betty J. Perry	1763	484	.00 18,000	Indy on Rem Bk. 1764 pp 926 Lot Little Dixie Rd.
28807 Mar 4 1986	"	"	"	"	<i>etal</i> Ellis O. Rochester Jr.	1763	579	.00 27,200	Lot 3 White Oak 2 Hills Ln E
28921 Mar 5 1986	"	"	"	"	James P. Bataan	1763	708	.00 39,000	Pin Mt. Sp Lot 19 E Perry Rd. East. Deaned Hill
29343 Mar 10 1986	"	"	"	"	Dennis A. Egge Sr.	1764	281	.00 23,000	Lot Pickens Shiloh Rd Bates Sp
30807 Mar 21 1986	"	"	"	"	<i>etal</i> J. James Showalter III	1766	174	.00 315,000	3 Parcel
32631 Apr 4 1986	"	"	"	"	Joe E. Waldrop <i>etal</i>	1768	692	.00 11,500	Mrs Lot 18 Paris View Ave. Sunny
32800 Apr 7 1986	"	"	"	"	Robert B. Waldrop	1768	946	.00 25,000	Orlando Ave. Lot 68 Paris View Park
32926 Apr 8 1986	"	"	"	"	<i>Gen Pts.</i> Three "S" Enterprises, A.S.C.	1769	39	.00 55,000	Mapewood on Saluda Lot 10 Saluda View Rd.

INDIRECT or MORTGAGEE Index to Real Estate Mortgages — Greenville County, S. C.

() REG. U. S. PAT. OFFICE *Chas. McCatt* County Indexes Since 1888 An Identifying Trade Mark

Open at Proper Tab according to First Letter or Letters of Name and refer to Buff Sub-Index sheet for page reference.

COTT FAMILY NAME INDEX No. 75 © 1949
MADE BY THE COTT INDEX COMPANY, COLUMBUS, OHIO
SOLD BY WALKER, EVANS & COGSWELL CO., CHARLESTON, S. C.

FILE NUMBER DATE OF RECORD	MORTGAGEES FAMILY NAMES	GIVEN NAMES ABCDEFGHIJ	GIVEN NAMES JKLMNO	GIVEN NAMES PQRSTUVWXYZ	MORTGAGORS	BOOK	PAGE	Amount	BRIEF DESCRIPTION, LOCATION, ETC. (Not Warranted)
34117 Apr. 17, 1986	Poinsett	Federal S & L Assn.			Carroll L. Peterson	1770	620	18,000	also Mobile Home Lot 10 Spear Lane
34818 Apr. 23, 1986	"	"	"	"	George Carl Luey, et al	1771	707	19,000	.91 acs Hugh Smith Road Meadowbrook Farms
35138 Apr. 25, 1986	"	"	"	"	Raymond L. Coster, et al	1772	177	45,000	Lot 21 Soraine Dr.
35345 Apr. 28, 1986	"	"	"	"	W. Bruce Aufderhean, et al	1772	472	130,000	Quail Hill Ests. Lot 19 & pt. lot 20 Quail Hill Dr.
36270 May 5, 1986	"	"	"	"	Ajay Mithal, et al	1774	50	21,800	Unit 6-B Town Park
36397 May 5, 1986	"	"	"	"	J. David Turner	1774	307	35,000	Lot Little Texas Rd.
36857 May 8, 1986	"	"	"	"	Thomas F. Center	1774	880	30,800	4.09 acs. Hess Pt.
38458 May 23, 1986	"	"	"	"	Joyce M. Mellman	1778	48	100,000	Lot 6 Woodland Way on the Saluda
39168 May 27, 1986	"	"	"	"	Three S. Enterprise, ^{Gen. P.H.} a.s.c.	1778	542	55,000	Lot 11 Saluda Dam Rd. Lakewood
39168 May 27, 1986	"	"	"	"	Three S. Enterprise ^{Gen. P.H.} a.s.c.	1778	547	55,000	on the Saluda Lot 12 Saluda Dam Rd. Lakewood
39634 May 29, 1986	"	Formerly Traveler Rent & L. Assn.	"	"	Benjamin J. Ford	1779	345		Pg 1244 Pg 638 Release Strip For mtg. see R.P.M.
39691 May 30, 1986	"	"	"	"	Joan L. Theisen	1779	365	250,000	Round Hill Rd. Green Valley Ests. Lot 132 & pt. lots 121 & 131 West
40090 May 30, 1986	"	"	"	"	Malcolm R. Huff	1779	614	21,200	2.44 acs S.C. Hwy 290 see E.M.B.H. 1682 Pg 320
40456 June 2, 1986	"	"	"	"	Ray C. Darnell, et al	1780	16		Estoppel Agreement. For mtg.
46519 June 4, 1986	"	"	"	"	Thomas F. Center	1780	559	30,800	4.09 acs Luey part REMB 1475 Pg 827
June 4, 1986	"	"	"	"	Eduard R. Cowley, et al	1780	635		Release 0.149 acs For mtg. see

REVERSE or MORTGAGEE Index to Real Estate Mortgages — Greenville County, S. C.

REG. U. S. PAT. OFFICE *Chas. McCulloch* County Indexes Since 1888 An Identifying Trade Mark

Open at Proper Tab according to First Letter or Letters of Name and refer to Buff Sub-Index sheet for page reference.

COTT FAMILY NAME INDEX No. 75 © 1949
MADE BY THE COTT INDEX COMPANY, COLUMBUS, OHIO
SOLD BY PHOTO COPY SUPPLY, MAULDIN, S. C. ()

FILE NUMBER DATE OF RECORD	MORTGAGEES FAMILY NAMES	GIVEN NAMES ABCDEFGH	GIVEN NAMES IJKLMNO	GIVEN NAMES PQRSTUVWXYZ	MORTGAGORS	BOOK	PAGE	Amount	BRIEF DESCRIPTION, LOCATION, ETC. (Not Warranted)
43273 June 24, 1986	Poinsett	Federal S & L Assn.			Robert Sloane <i>etal</i>	1784	869	28,000 ⁰⁰	Plant Baten Sp. Lot 32, Abney Mills Refinery
43392 June 25, 1986	'	'	'	'	S. James Showalter <i>etal</i>	1785	47	317,000 ⁰⁰	Blenn Branch Park Lots 27, 28 & 29 Laurel Rd.
43501 June 25, 1986	'	'	'	'	Three S' Enterprises	1785	218	55,000 ⁰⁰	on the Saluda Lot 13 Saluda Dam Rd. Lakewood
43501 June 25, 1986	'	'	'	'	Three S' Enterprises	1785	226	55,000 ⁰⁰	the Saluda Lot 22 Meyers Lakewood on
43500 June 25, 1986	'	'	'	'	Three S' Enterprises	1785	231	55,000 ⁰⁰	on the Saluda Lot 14 Saluda Dam Rd. Lakewood
345 July 2, 1986	"	"	"	"	Donald Keith Simpson <i>etal</i>	1786	775	76,000 ⁰⁰	Oak Forest Ests. Lot 27 Thunderbird Dr.
594 July 3, 1986	"	"	"	"	J. G. Campbell, <i>etal</i>	1787	202	80,000 ⁰⁰	3 Tracts Viewmont Dr.
919 July 15, 1986	"	"	"	"	Donald Keith Simpson <i>etal</i>	1789	177	76,000 ⁰⁰	For Orig. See Rem Bk 1786 pg. 775 Lot 27 Thunderbird Dr. Oak Forest Est.
3202 July 23, 1986	"	"	"	"	Zion Hill Baptist Church	1791	146	65,000 ⁰⁰	7 ams. Lot 4 Glenn Rd The Glenn
3288 July 23, 1986	"	"	"	"	Michael E. Southern <i>etal</i>	1791	287	9,400 ⁰⁰	4.0 acres Ballou Rd
4684 Aug 1, 1986	"	"	"	"	Larry G. Southern	1793	353	26,000 ⁰⁰	Lot Langley Rd.
6782 Aug 18, 1986	"	"	"	"	William C. Weeks <i>etal</i>	1796	298	31,900 ⁰⁰	Lot 54 Valley Oaks Rd. easement & P/W
7551 Aug 23, 1986	"	"	"	"	Thomas C. Brewer <i>etal</i>	1797	143	190,000 ⁰⁰	Pt lot 7 also interest Private
8666 Aug 26, 1986	"	"	"	"	Mary J. Phillips	1797	716	34,100 ⁰⁰	Lot 42 Rematch Lt
10081 Sept 9, 1986	'	'	'	'	Jay A. Whitacre <i>etal</i>	1800	709	14,000 ⁰⁰	Lot Springdale Dr.
10426 Sept 11, 1986	'	'	'	'	Three S' Enterprises <i>a S.C. Semi Pk.</i>	1801	227	57,000 ⁰⁰	on the Saluda Lot 16 Saluda Dam Rd. Lakewood

REVERSE or MORTGAGEE Index to Real Estate Mortgages — Greenville County, S. C.

REG. U. S. PAT. OFFICE *Chas McCatt* County Indexes Since 1888 An Identifying Trade Mark

 Open at Proper Tab according to First Letter or Letters of Name and refer to Buff Sub-Index sheet for page reference.

COTT FAMILY NAME INDEX No. 75 © 1949
MADE BY THE COTT INDEX COMPANY, COLUMBUS, OHIO
SOLD BY PHOTO COPY SUPPLY, MAULDIN, S. C.

FILE NUMBER DATE OF RECORD	MORTGAGEES FAMILY NAMES	GIVEN NAMES ABCDEFGHIJ	GIVEN NAMES JKLMNOPQ	GIVEN NAMES RSTUVWXYZ	MORTGAGORS	BOOK	PAGE	Amount	BRIEF DESCRIPTION, LOCATION, ETC. (Not Warranted)
10426 Sept. 11, 1986	Poinsett	Federal S & L Assn.			^{a.s.c. New Pts} Three S. Enterprises	1801	232	57,000	on the Saluda Lot 15 Saluda Dam Rd. Lakewood
10426 Sept. 11, 1986	"	"	"	"	^{in S.C. New Pts.} Three S. Enterprises	1801	237	57,000	Lakewood on the Saluda Lot 17 Saluda Dam Rd.
10799 Sept. 15, 1986	"	"	"	"	Jud R. Ellenburg ^{et al}	1801	769	25,000	View Hts. also ally. Lots 3 & 4 State M. Rd. Grand
11756 Sept. 23, 1986	"	"	"	"	Charles R. Mellinay ^{et al}	1802	129	71,000	Lot 3 Duxville Rd. Bates Sp.
12345 Sept. 25, 1986	"	"	"	"	Klaus Bernard Bruno ^{et al}	1804	1	66,400	14 acres Linday Lake Rd. also 0.31 acres Bates Sp.
13045 Sept. 30, 1986	"	"	"	"	Robert E. Hodge ^{et al}	1805	137	14,000	.87 acres Digersville Rd
14024 Oct. 6, 1986	"	"	"	"	William Rush Trammell ^{et al}	1806	522	120,000	2 Parcels Rem Ch. 1800 p. 799
14333 Oct. 8, 1986	"	"	"	"	Jay A. Whitman ^{et al}	1806	916	14,000	Lot off Spring Lake Dr. for orig. ac
14927 Oct. 13, 1986	"	"	"	"	Harold A. Bremer ^H	1807	819	38,400	Lot 37
15720 Oct. 17, 1986	"	"	"	"	Calvin N. Cox ^{et al}	1808	881	65,000	3 Parcels
16061 Oct. 21, 1986	"	"	"	"	Craig A. O'Neal ^{et al}	1809	353	53,000	.607 acre Pleasantdale Lick
16122 Oct. 21, 1986	"	"	"	"	Alton John Morgan Jr. ^{et al}	1809	453	74,000	25 Acres South Warwick Rd. Stratford Forest
17203 Oct. 29, 1986	"	"	"	"	William R. Mathis ^{et al}	1811	339	100,000	Lot 77 Cav. Rae Ford Rd &
18341 Nov. 4, 1986	"	"	"	"	Robert E. Hodge ^{et al}	1813	259	14,000	.87 acres Digersville Rd also 0.31 acres Bates Sp. for orig
"	"	"	"	"	"	1813	259		orig. in REM book 1805 p. 137
19039 Nov. 10, 1986	"	"	"	"	^{gen Pts.} Three S. Enterprises a.s.c.	1814	454	56,100	on Saluda Lot 19 Mayana Lane Lakewood

REVERSE or MORTGAGEE Index to Real Estate Mortgages — Greenville County, S. C.

REG. U. S. PAT. OFFICE *Chester McCulloch* County Indexes Since 1888 An Identifying Trade Mark

☞ Open at Proper Tab according to First Letter or Letters of Name and refer to Buff Sub-Index sheet for page reference.


COTT FAMILY NAME INDEX No. 75 © 1949
MADE BY THE COTT INDEX COMPANY, COLUMBUS, OHIO
SOLD BY PHOTO COPY SUPPLY, MAULDIN, S. C.

()

FILE NUMBER DATE OF RECORD	MORTGAGEES FAMILY NAMES	GIVEN NAMES ABCDEFGHIJ	GIVEN NAMES KLMNO	GIVEN NAMES PQRSTUVWXYZ	MORTGAGORS	BOOK	PAGE	Amount	BRIEF DESCRIPTION, LOCATION, ETC. (Not Warranted)
19039 Nov 10, 1986	Poinsett	Federal S & L Assn.			<i>Gen Pts.</i> Sharon S. Enterprises a.s.c.	1814	459	57,000	Lakewood on Saluda Lot 18 Saluda Dam Rd
19281 Nov 11, 1986	"	"	"	"	Lillie M. Stokes	1814	727		Mortgage Agreement
19645 Nov 13, 1986	"	"	"	"	<i>et al</i> William P. McKinney	1815	165	82,000	3.5 acres Hwy 415
19645 Nov 13, 1986	"	"	"	"	Charles Orval Alexander	1815	170	30,000	Tract 5 McElhenny Rd.
19645 Nov 13, 1986	"	"	"	"	<i>et al</i> Patricia W. Owens	1815	175	15,000	Grand View Hts Bated sp. Lot 49 Grand View Cir
19994 Nov 14, 1986	"	"	"	"	<i>et al</i> Steve Coker	1815	663	74,800	3.22 acres McElhenny Rd.
21591 Nov 26, 1986	"	"	"	"	<i>et al</i> Randall Kirk Bowles	1818	392	48,300	Richmond Hills Lot 16 Richmond Dr.
21597 Nov 26, 1986	"	"	"	"	<i>et al</i> Larry Gene Pettit	1818	435	115,500	Sugar Creek Maple Ave. III Lot 747 South Wingfield Rd.
21696 Nov 28, 1986	"	"	"	"	<i>et al</i> Ronald Horace Jones	1818	609	36,000	Rd 4 Belvue Church Rd Bates sp. 0.92 acres Pukhsimud Mill.
24300 Dec 10, 1986	"	"	"	"	John C. Filstrapetal	1821	65	8,000	Lot 18, Benson Dr. Springfield
24449 Dec 10, 1986	"	"	"	"	<i>et al</i> James R. Adams	1821	278	3,000	2.2 Acres. Saluda Sp.
25598 Dec 18, 1986	"	"	"	"	<i>et al</i> John C. Herndright	1823	83	28,000	Rd. Lot 34 pt. lot 4 New Burncomb
25827 Dec 19, 1986	"	"	"	"	Conjane Properties	1823	444	262,000	4.645 acres
25827 Dec 19, 1986	"	"	"	"	<i>a.k.a. Pts.</i> Conjane Properties	1823	448	60,000	4.645 acres
25872 Dec 19, 1986	"	"	"	"	<i>Church</i> Manitta First Baptist	1823	515	220,000	1/2 acre Church Manitta 1 acre Cleveland Ave. also lot
26637 Dec 24, 1986	"	"	"	"	<i>et al</i> Ceil L. Duffie, Jr.	1824	902	196,000	Vally at Deer Valley Acc I Lot 4 Foot Hills Rd. Pine

REVERSE or MORTGAGEE Index to Real Estate Mortgages — Greenville County, S. C.

REG. U. S. PAT OFFICE *Chas McCott* County Indexes Since 1888 An Identifying Trade Mark

 Open at Proper Tab according to First Letter or Letters of Name and refer to Buff Sub-Index sheet for page reference.

COTT FAMILY NAME INDEX No. 75 © 1949
MADE BY THE COTT INDEX COMPANY, COLUMBUS, OHIO
SOLD BY PHOTO COPY SUPPLY, MAULDIN, S. C.

FILE NUMBER DATE OF RECORD	MORTGAGEES FAMILY NAMES	GIVEN NAMES ABCDEFGHIJ	GIVEN NAMES JKLMNO	GIVEN NAMES PQRSTUVWXYZ	MORTGAGORS	BOOK	PAGE	Amount	BRIEF DESCRIPTION, LOCATION, ETC. (Not Warranted)
27261 Dec. 31, 1986	Poinsett	Federal S	& L Assn.		Ryan L. McAlister	1826	25	.00 22,800	#38 "Abney Mills - Refers" Lot Cor. Remfrew Ave + Circle Rd.
29370 Jan. 13, 1987	"	"	"	"	Eureth L. Singleton, et al	1829	126	.00 15,000	1.53 acres Bates Rd
29736 Jan. 15, 1987	"	"	"	"	See Pts Three "S" Enterprises a.s.c.	1829	745	.00 54,400	on Saluda Lot 21 Mayewa Dr Lakewood
29239 Jan. 15, 1987	"	"	"	"	See Pts Three "S" Enterprises a.s.c.	1829	750	.00 56,000	on Saluda Lot 20 Mayewa Dr Lakewood
29648 Jan. 15, 1987	"	"	"	"	et al S. James Showalter	1829	618		2 acrts see Rem book 1766pgs 174 Release lot 47 Valley Oaks
32332 Feb. 6, 1987	"	"	"	"	Fred A. Dupal, et al	1834	847	.00 41,000	2.0 acres Williams Rd.
32614 Feb. 9, 1987	"	"	"	"	et al William Kevin Wood	1835	318	.00 66,400	Lot 22 Oak Hollow Sec II
33047 Feb. 12, 1987	"	"	"	"	et al Baron V. Rice	1836	170	.00 5,000	Lot 8 Williams Rd
33107 Feb. 12, 1987	"	"	"	"	Larry L. Galloway	1836	316	.00 50,000	Ave Dec B also Lot 3 Sec B Lots 1+2 4th Ave + Clemson
34213 Feb. 18, 1987	"	"	"	"	aka Carroll B. Huff	1837	305	.00 15,000	Danvers Rest Lot 45 + pt lot 46 Dand View Circle
35352 Feb. 23, 1987	"	"	"	"	By atty in fact Jean B. McManus et al William B. McManus, Jr.	1838	465	.00 44,000	Richmond Hills Lot 65 Meherin Ct
36215 Mar. 2, 1987	"	"	"	"	et al Jeffrey Lynn Pegrum	1840	450	.00 74,000	Ave III Lot 37 White Oak Hills
37386 Mar. 4, 1987	"	"	"	"	Betty J. Case	1841	778	.00 27,000	2 lots
39054 Mar. 12, 1987	"	"	"	"	Bobby L. Hawkins	1843	276	.00 75,000	7.79 acrs Digginsville Rd. - Bates 29
40534 Mar. 20, 1987	"	"	"	"	Louise C. Allen	1845	843	.00 50,000	10 acrs also lot
Mar. 30, 1987	"	"	"	"	et al Thomas L. Stephenson	1848	101	.00 108,000	lots

REVERSE or MORTGAGEE Index to Real Estate Mortgages — Greenville County, S. C.

REG. U. S. PAT. OFFICE *Chas McCott* County Indexes Since 1888 An Identifying Trade Mark

Open at Proper Tab according to First Letter or Letters of Name and refer to Buff Sub-Index sheet for page reference.


COTT FAMILY NAME INDEX No. 75 © 1949
MADE BY THE COTT INDEX COMPANY, COLUMBUS, OHIO
SOLD BY PHOTO COPY SUPPLY, MAULDIN, S. C.

()

FILE NUMBER DATE OF RECORD	MORTGAGEES FAMILY NAMES	GIVEN NAMES ABCDEFGHIJ	GIVEN NAMES JKLMNOPQ	GIVEN NAMES RSTUVWXYZ	MORTGAGORS	BOOK	PAGE	Amount	BRIEF DESCRIPTION, LOCATION, ETC. (Not Warranted)
41110 Apr 1, 1987	Poinsett	Federal S & L Asson			Craig A. Greene ^{et al}	1849	174	9,000	Lot 22 Sherwood Forest Ave.
41147 Apr 1, 1987	"	"	"	"	Betty Jean M. Darnell ^{et al}	1849	205	32,500	Lot 7 + pt lot 6 Oakland Bates Sp.
41460 Apr 2, 1987	"	"	"	"	Ronald J. Blevins ^{et al}	1849	645	30,000	Lot 18 Glenn Street Blue Ridge Sp.
41557 Apr 3, 1987	"	"	"	"	John H. Sanders ^{et al}	1849	791	82,000	Lot Bates Dr Marietta
41556 Apr 3, 1987	"	"	"	"	John H. Sanders ^{et al}	1849	796	82,000	Tracts Saluda Sp.
41794 Apr 6, 1987	"	"	"	"	Thomas E. Payne ^{et al}	1850	159	40,000	Ac III Lot 6 Richmond Hills Mills
43095 Apr 13, 1987	"	"	"	"	Carley William Gibson ^{et al}	1851	757	20,000	Lot 43 Circle Dr Aleney
43142 Apr 13, 1987	"	"	"	"	Charles L. Coleman ^{et al}	1851	800	24,000	Lot 3 Dell Cir Brookgreen
43970 Apr 16, 1987	"	"	"	"	Thomas R. Starkey	1852	948	48,500	Lot 292 Conelake III
44245 Apr 17, 1987	"	"	"	"	Mack N. Thompson ^{et al}	1853	385	20,000	Ornal Sp. 0.65 acres Sugarville Rd
45382 Apr 24, 1987	"	"	"	"	Young Stefan ^{et al}	1855	124	33,000	Bates Sp. pt lot 57 Dove Dr. home Estates
46598 Apr 30, 1987	"	"	"	"	Jimmy Roger Burnett	1856	847	45,000	Tract 5 Hawks Nest Rd
46757 May 1, 1987	"	"	"	"	Edward B. Blakemore Jr ^{et al}	1857	81	52,200	Prop. Key. Unit H-28 Villas on The Green Way
46740 May 1, 1987	"	"	"	"	William Clay Fletcher	1857	150	7,000	Lot 69 Sunny Acers
46739 May 1, 1987	"	"	"	"	C. Phillip Mullinax ^{et al}	1857	154	42,000	Lots 15+16 also 5.16 acres
46848 May 1, 1987	"	"	"	"	Nancy Lavin Drammell Jr ^{et al}	1857	302	98,000	Lot 77 Buxton Paris mt. Sp.

REVERSE or MORTGAGEE Index to Real Estate Mortgages — Greenville County, S. C.

REG. U. S. PAT. OFFICE *Chas McColl* County Indexes Since 1888 An Identifying Trade Mark

 Open at Proper Tab according to First Letter or Letters of Name and refer to Buff Sub-Index sheet for page reference.

COTT FAMILY NAME INDEX No. 75 © 1949
MADE BY THE COTT INDEX COMPANY, COLUMBUS, OHIO
SOLD BY PHOTO COPY SUPPLY, MAULDIN, S. C.

FILE NUMBER DATE OF RECORD	MORTGAGEES FAMILY NAMES	GIVEN NAMES ABCDEFGHIJ	GIVEN NAMES JKLMNO	GIVEN NAMES PQRSTUVWXYZ	MORTGAGORS	BOOK	PAGE	Amount	BRIEF DESCRIPTION, LOCATION, ETC. (Not Warranted)
47290 May 5, 1987	Poinsett	Federal S & L Asson.			Richard Deane Cunningham	1858	61	12,500.00	Rest Lot Coleman Park Circle Dauler
48631 May 11, 1987	"	"	"		Gerry W. Andrews ^{etal}	1859	698	65,000.00	Glinda Ann Henderson Jarst Lot 34 Wahlgren Ave +
48719 May 12, 1987	"	"	"		William A. Prater ^{etal}	1859	780	27,000.00	Lot 4 Fort Shoals Rd
50313 May 19, 1987	"	"	"		Jack L. Hill	1861	994	40,000.00	Woods Hariz Prop Reg also R/W Lot 35 Williamsburg at Botany
51007 May 22, 1987	"	"	"		Grady E. Wyatt, Jr. ^{etal}	1862	878	52,000.00	Lot 28 Cr. Henderson Rd. + Charlby
51052 May 22, 1987	"	"	"		Jony L. McColl, ^{etal}	1862	924	48,000.00	Lot 5 Farmington sec 4
53083 June 2, 1987	"	"	"		by atty. in favor of Dorothy Reichen Aubrey L. Pointer, ^{etal}	1865	620	40,000.00	4 acre Pelham Rd.
54624 June 9, 1987	"	"	"		Calvin H. Barnett ^{etal}	1867	623	82,000.00	Pays mtg 79 Lot 67 Stratford Forest
54951 June 16, 1987	"	"	"		Renneth Morris Green ^{etal}	1868	38	8,000.00	Lot 31 Grandview W/ps
55557 June 15, 1987	"	"	"		P. Gayne McLaurell	1868	848	37,000.00	Lot 36 Hilltop Dr. Bates Sp.
55819 June 16, 1987	"	"	"		Gerry Laus, ^{etal}	1869	189	27,600.00	Bates Sp. Lot 1/2 ac Lanford Rd.
55925 June 16, 1987	"	"	"		G. Howell Hughes, ^{etal}	1869	325	32,000.00	Horiz Prop. Reeprie III Unit 15-B Wildaner Merry Oaks
55835 June 16, 1987	"	"	"		S. James Showalter ^{etal}	1869	199		mtg see Regn Bk 1766 pg 174 Release Lot 14 Franklin rd. for
56699 June 19, 1987	"	"	"		S. James Showalter ^{III etal}	1870	264		Lot for mtg see Bk 1766 pg 174 Release Lot 67 Stratford
57562 June 24, 1987	"	"	"		S. James Showalter ^{etal}	1871	442		mtg see REM Bk 1766 pg 174 Amendment to mtg of Real Estate for
57913 June 26, 1987	"	"	"		Charles H. Bunell	1871	794	40,000.00	Maratta Lot 7 also 7th lot 8 Bates Sp

REVERSE or MORTGAGEE Index to Real Estate Mortgages — Greenville County, S. C.

REG. U. S. PAT. OFFICE *Chas. McCott* County Indexes Since 1888 An Identifying Trade Mark

 Open at Proper Tab according to First Letter or Letters of Name and refer to Buff Sub-Index sheet for page reference.

COTT FAMILY NAME INDEX No. 75 © 1949
MADE BY THE COTT INDEX COMPANY, COLUMBUS, OHIO
SOLD BY PHOTO COPY SUPPLY, MAULDIN, S. C.

(0)

FILE NUMBER DATE OF RECORD	MORTGAGEES FAMILY NAMES	GIVEN NAMES ABCDEFGHIJ	GIVEN NAMES JKLMNO	GIVEN NAMES PQRSTUVWXYZ	MORTGAGORS	BOOK	PAGE	Amount	BRIEF DESCRIPTION, LOCATION, ETC. (Not Warranted)
58133 June 29, 1987	F Poinsett	Fed. S & L Assoc/			Sally Jean Tate, etal	1872	192	54,100 ^{.00}	Lot 60 + pt lot 59 Point North
93 July 1, 1987	"	"	"		Jack E. Anderson etal	1873	376	97,600 ^{.00}	Lot 16 Belfort Dr Greenville Hwy.
835 July 6, 1987	"	"	"		Robert R. Merrill	1874	364	60,000 ^{.00}	pt lots 3 + 4 Hendersonville -
1230 July 7, 1987	"	"	"		Michael J. Zilley etal	1874	832	58,500 ^{.00}	6.05 acre Zepherus Road
2479 July 14, 1987	"	"	"		J. Lowell Hughes etal	Re-Renew 1876	340	32,000 ^{.00}	Non. Prop. Reg. III Sec 17 in PL 1869ff Unit 15-B Waldain - many oak
2312 July 14, 1987	"	"	"		William E. Tucker etal	1876	61	60,000 ^{.00}	Lot Longview Terrace
2934 July 16, 1987	"	"	"		Jerry E. Anderson, etal	1876	838	54,000 ^{.00}	Lot A Rangesview Circle
3652 July 21, 1987	"	"	"		Jay H. Emerhart etal	1877	597		Agreement for
7048 Aug 7, 1987	"	"	"		Carl E. Lancaster etal	1881	769	5,000 ^{.00}	Lots 22 + 23 Merrydale + Darby Rd.
7290 Aug 10, 1987	"	"	"		Joseph H. Yumbelin, etal	1882	153	45,000 ^{.00}	Tract 14.60 ac. Mt. Creek Rd
8790 Aug 19, 1987	"	"	"		Joseph B. McCall etal	1883	865	90,000 ^{.00}	Lot 4 Sleepy Hollow
8857 Aug 19, 1987	"	"	"		Stanley Alvin Gibreath etal	1883	965	25,000 ^{.00}	Tr. Rent Lot 1 + pt. lot 2 Paris View Dr.
10261 Aug 31, 1987	"	"	"		Robert M. Batson etal	1886	251	149,600 ^{.00}	Lot 21
11597 Sept 3, 1987	"	"	"		Ellen M. Pointer etal	1887	234	46,000 ^{.00}	4 acre Belmore Rd.
11633 Sept 4, 1987	"	"	"		W. Barry Agnew, etal	1887	329	30,500 ^{.00}	Lot 4 Valley Oaks Pts.
13456 Sept 16, 1987	"	"	"		Jean M. Eckert	1889	440	6,400 ^{.00}	Lot 13 White Oak Hills

REVERSE or MORTGAGEE Index to Real Estate Mortgages — Greenville County, S. C.

REG. U. S. PAT. OFFICE *Chas. McCott* County Indexes Since 1888 An Identifying Trade Mark

 Open at Proper Tab according to First Letter or Letters of Name and refer to Buff Sub-Index sheet for page reference.

COTT FAMILY NAME INDEX No. 75 © 1949
MADE BY THE COTT INDEX COMPANY, COLUMBUS, OHIO
SOLD BY PHOTO COPY SUPPLY, MAULDIN, S. C.

FILE NUMBER DATE OF RECORD	MORTGAGEES FAMILY NAMES	GIVEN NAMES ABCDEFGH	GIVEN NAMES IJKLMNO	GIVEN NAMES PQRSTUVWXYZ	MORTGAGORS	BOOK	PAGE	Amount	BRIEF DESCRIPTION, LOCATION, ETC. (Not Warranted)
13769 Sept 18, 1987	Poinsett	Fed. S & L	Assoc,		James Carter Stroud	1889	803	56,800	Forest Lot 34 Vicki Dr. Cherokee
14804 Sept 25, 1987	"	"	"		Kenneth C. Cosgrove ^{et al}	1890	899	28,000	0.59 acres
15123 Sept 28, 1987	"	"	"		Larry V. Nalley ^{et al}	1891	292	35,000	24 acres
18244 Oct 19, 1987	"	"	"		William J. Grissop ^{et al}	1895	198	35,000	10.02 acres Oneal Sp.
18333 Oct 19, 1987	"	"	"		Douglas E. Grissop ^{et al}	1895	280	200,000	Lot 55 Valley Oaks Dr Cleveland Sp
20901 Nov. 4, 1987	"	"	"		Dennis A. Poole ^{et al}	1898	444	60,000	5.5 acres McCarson Rd. also Delight Property
23065 Nov 11, 1987	"	"	"		Frank L. Outlaw II	1899	602	150,000	11.787 acres South Hills DuCar Dunleaf Ct
23471 Nov 13, 1987	"	"	"		Roger Gurney Jarrett ^{et al}	1900	84	42,000	Lot 43 Dunleaf Dr &
23521 Nov 13, 1987	"	"	"		Deliverance Revival ^{et al}	1900	180		Release pt of easement Beed Dr. Jar mty see Bl 1410 pg 100
"	"	"	"		"	1900	180		
24978 Nov 25, 1987	"	"	"		Earle D. Prewatt	1902	84	32,000	Lot 43 Brookwood Jarrett
25944 Dec 2, 1987	"	"	"		Dennis A. Poole ^{et al}	Re-record 1903	392	60,000	Cleveland Sp. Jar mty see Bl 1898 pg 444 5.5 acres McCarson Rd.
26853 Dec. 9, 1987	"	"	"		Harry Louis Hammond ^{et al}	Re-Record 1904	445	98,000	For Orig see Rem Bl 1857 pg 302 Lot 77 Benton Park Mt Sp
26962 Dec 9, 1987	"	"	"		Billy W. Williamson ^{et al}	1904	551	78,400	Lot 29 Oak Forest Est. Sec II mty see Bl 1815 pg 175
27428 Dec 11, 1987	"	"	"		Patricia W. Owens ^{et al}	1905	99		Modification agreement see
27595 Dec 14, 1987	"	"	"		Daniel R. Aiken ^{et al}	1905	296	38,000	Lot 47 Coleman Hpts.

REVERSE or MORTGAGEE Index to Real Estate Mortgages — Greenville County, S. C.

REG. U. S. PAT OFFICE *Chas McCott* County Indexes Since 1888 An Identifying Trade Mark

☞ Open at Proper Tab according to First Letter or Letters of Name and refer to Buff Sub-Index sheet for page reference.

COTT FAMILY NAME INDEX No. 75 © 1949
MADE BY THE COTT INDEX COMPANY, COLUMBUS, OHIO
SOLD BY PHOTO COPY SUPPLY, MAULDIN, S. C.

()

FILE NUMBER	MORTGAGEES	GIVEN NAMES	GIVEN NAMES	GIVEN NAMES	MORTGAGORS	BOOK	PAGE	Amount	BRIEF DESCRIPTION, LOCATION, ETC.
DATE OF RECORD	FAMILY NAMES	ABCDEFGHIJ	IJKLMNOP	QRSTUVWXYZ				(Not Warranted)	
32437 Jan 22, 1988	Poinsett	Fed S & L Assoc			<i>at</i> Joseph A. Dumbler	1911	395		see Bk. 1882 pg 153 Modification Agreement for mtg
23570 Feb 1, 1988	"	"	"		Frank Lynn Cole, <i>at</i>	1912	723	55,900	Lot 30 Prop Towne - Walker
33786 Feb 2, 1988	"	"	"		William Rex Mathis, Jr. <i>at</i>	1912	958	74,000	Lot 67 White Oak Hill estate
38896 Mar 10, 1988	"	"	"		Willie Styles	1918	797		mtg see Bk 1722 pg 887 Modification Agreement for
39821 Mar 16, 1988	"	"	"		William H. Jones, <i>at</i>	1919	862	33,000	+ Annie S. Hansen 7.2 acres Prop. of John W. Johnson
40750 Mar 23, 1988	"	"	"		Bobby L. Hawkins	1920	872	52,000	near Swainson Reef - Lot U.S. Hwy 25 Bates Sp
41094 Mar 25, 1988	"	"	"		Wendell Jack Tate <i>at</i>	1921	371		see Bk 1872 pg 192 Modification Agreement for mtg
43528 April 8, 1988	"	"	"		Frank L. Outlaw II	1924	336	150,000	11.78 Acres Fort Hill New Co.
43689 April 11, 1988	"	"	"		Roger E. Epps, <i>at</i>	1924	502	49,000	Lot White Horse Rd.
43782 April 12, 1988	"	"	"		Robert G. Jones <i>at</i>	1924	649	123,000	Hwy Prop Reg. Unit 105-6 Hunter Ridge.
44340 April 14, 1988	"	"	"		James W. Oller <i>at</i>	1925	229	49,000	Acres - 4.8 acres + .53 acres Langley Rd + also interest leading to Styles Place
44338 April 14, 1988	"	"	"		Beauford W. Williams <i>at</i>	1925	234	50,000	39.3 acres marked Beck Rd. + Judy K. Oller
44808 April 18, 1988	"	"	"		James W. Oller <i>at</i>	1925	944	49,000	Acres - Prop of James W. Oller + Mountain Creek Rd.
45348 April 21, 1988	"	"	"		Milton Dale Westmoreland	1926	586	15,000	Lot Old Mountain Creek Rd + 88-1631 mtg see Bk 1672 pg 659
46531 Apr 28, 1988	"	"	"		Arthur L. Butler	1928	6		Release lien from Judgment Roll

REVERSE or MORTGAGEE Index to Real Estate Mortgages — Greenville County, S. C.

REG. U. S. PAT. OFFICE *Chas McCott* County Indexes Since 1888 An Identifying Trade Mark

 Open at Proper Tab according to First Letter or Letters of Name and refer to Buff Sub-Index sheet for page reference.

COTT FAMILY NAME INDEX No. 75 © 1949
MADE BY THE COTT INDEX COMPANY, COLUMBUS, OHIO
SOLD BY PHOTO COPY SUPPLY, MAULDIN, S. C.

FILE NUMBER DATE OF RECORD	MORTGAGEES FAMILY NAMES	GIVEN NAMES ABCDEFGHIJ	GIVEN NAMES JKLMNO	GIVEN NAMES PQRSTUVWXYZ	MORTGAGORS	BOOK	PAGE	Amount	BRIEF DESCRIPTION, LOCATION, ETC. (Not Warranted)
48167 May 6, 1988	Poinsett	Fed S & L	Assoc		Robert J. Craige ^{et al}	1930	494	50,000	Paris Mt Sp. 2.05 acres Rutledge Lake Rd.
48842 May 11, 1988	"	"	"		Bobby L. Carroll ^{et al}	1931	328	53,600	Broomfield Dr Lot 26 Mountain Shadows
49500 May 13, 1988	"	"	"		Gwonne C. Rhoads ^{et al}	1932	88	210,000	Green Valley Sub. Lot 61 Amilay Ct
51246 May 20, 1988	"	"	"		Thomas Roger Brown ^{et al}	1933	706	44,000	Mauldin Lot 99 Burdette Estates
52022 May 25, 1988	"	"	"		Garrus R. Blakely Jr. ^{et al}	1934	646	250,000	Kellett Park Lot 22 Chipping Court
52180 May 26, 1988	"	"	"		Roger D. Muck ^{et al}	1934	839	52,600	also Lot 64 + 65, South Valley Ln Lot 63 South Valley Ln
52240 May 27, 1988	"	"	"		William H. Jones ^{et al}	1934	942	31,200	Granulus Rest Lot 4 Bates Sp.
52604 May 31, 1988	"	"	"		J. W. Lindsey ^{et al}	1935	474	9,000	Camp Rd) Highland Tp. pt. Lt 2 + pt. Lt 3 Chastain Rd (c.c.c.)
53573 June 2, 1988	"	"	"		Lyle J. Papenclier ^{et al}	1936	981	21,000	10 ACS = Lt. 14 Lakeview Acres Wallingford Rd. Burton
54157 June 7, 1988	"	"	"		Alvin F. Batson	1937	793	124,000	Lot 74 + pt lot 73 Hills
54337 June 8, 1988	"	"	"		Anthony T. Hogan	1938	61	22,500	Lot 78 Covington Rd, Northwood
54604 June 21, 1988	"	"	"		William H. Jones, et al	re-record 1940	805	31,200	Rest for mty see bk 1934 pg 942 Lot 4 Bates Sp. Travelers
56642 June 21, 1988	"	"	"		William R. Mathis	1940	818	85,000	Lot Anderson Hwy # 8
57576 June 27, 1988	"	"	"		Clyton L. Hawkins ^{et al}	1942	54	35,000	15.76 acres South Rockview Dr.
122 July 1, 1988	"	"	"		Ronnie E. Wallace ^{et al}	1943	902	10,000	Lot 3 Rockview Hts
1674 July 11, 1988	"	"	"		Nelson Quener ^{et al}	1945	947	92,000	10.83 acre Callahan Mt Rd.

REVERSE or MORTGAGEE Index to Real Estate Mortgages — Greenville County, S. C.

REG. U. S. PAT. OFFICE *Chas McCott* County Indexes Since 1888 An Identifying Trade Mark

☞ Open at Proper Tab according to First Letter or Letters of Name and refer to Buff Sub-Index sheet for page reference.


COTT FAMILY NAME INDEX No. 75 © 1949
MADE BY THE COTT INDEX COMPANY, COLUMBUS, OHIO
SOLD BY PHOTO COPY SUPPLY, MAULDIN, S. C.

()

FILE NUMBER	MORTGAGEES	GIVEN NAMES	GIVEN NAMES	GIVEN NAMES	MORTGAGORS	BOOK	PAGE	Amount	BRIEF DESCRIPTION, LOCATION, ETC.
DATE OF RECORD	FAMILY NAMES	ABCDEFGH	IJKLMNO	PQRSTUVWXYZ					(Not Warranted)
2829 July 18, 1988 3548	Poinsett	Fed S & L			<i>et al</i> James M. Mcateen 3711 Hunter Bridge Rd. Baptist Ch	1947	238	10,000	Lot 11 Jamington Sec IV
July 20, 1988 4674	"	" "			College Park Baptist Church 54 Barrell Wayne Harrison <i>et al</i>	1948	57	54,600	Paris Mtn Tp. also strip 3.31 acres White Horse Rd
July 25, 1988 6761	"	" "			Darrell W. Harrison <i>et al</i>	1948	765	20,000	Paris Mtn. Tp. 4.9 acres Little Texas Rd
Aug. 5, 1988 7372	"	" "			Robert E. May, Jr.	1952	220	64,000	Bates Tp. also lot Palfox Dr lot = 18.19 acres U.S. Hwy 276
Aug 10, 1988 8344	"	" "			Burford O. Green	1952	923	17,000	O'Neal Tp. 4.6 acres Little Texas Rd.
Aug. 15, 1988 9923	"	" "			Raymond R. Burton <i>et al</i>	1954	04	50,000	0.52 acres Saluda Lake Rd. Foothills Development Co.
Aug 24, 1988 11824	"	" "			Frank L. Outlaw, II	1956	09	110,000	11.787 acres survey for Rd
Sept 2, 1988 12498	"	" "			William Elford Rogers <i>et al</i>	1958	539	70,000	19.0 acres Old White House
Sept 8, 1988 14085	"	" "			Paul D. Bramblett,	1959	298	16,500	1.79 ac Old Hwy 25
Sept 19, 1988 14858	"	" "			Charles P. Butler Jr. <i>et al</i>	1961	205	273,600	Lot Belmont Ave
Sept. 22, 1988 15062	"	" "			Minnie B. Gregory	1961	985	14,000	Pt lot 94 Von Hollen Dr Woods.
Sept 23, 1988 16398	"	" "			Robert J. Eney, <i>et al</i>	1962	174	119,600	Lot 290 Sec II Botany Sunny Slopes
Sept 30, 1988 16481	"	" "			Charles A. Simmons <i>et al</i> a S.C. Corp.	1963	847	36,800	Lot 85 Fernleaf Dr Also rights to strip
Sept 30, 1988 17263	"	" "			Green Valley Country Club.	1964	1	700,000	157 acres Green Valley Dr
Oct 5, 1988 17264	"	" "			S. James Showalter <i>III</i>	1965	115		Real Property Agreement
Oct 5, 1988	"	" "			S. James Showalter <i>III</i>	1965	117		Real Property Agreement

REVERSE or MORTGAGEE Index to Real Estate Mortgages — Greenville County, S. C.

REG. U. S. PAT. OFFICE *Clare McCott* County Indexes Since 1888
An Identifying Trade Mark

 Open at Proper Tab according to First Letter or Letters of Name and refer to Buff Sub-Index sheet for page reference.

COTT FAMILY NAME INDEX No. 75 © 1949
MADE BY THE COTT INDEX COMPANY, COLUMBUS, OHIO
SOLD BY PHOTO COPY SUPPLY, MAULDIN, S. C.

FILE NUMBER DATE OF RECORD	MORTGAGEES FAMILY NAMES	GIVEN NAMES ABCDEFGHIJ	GIVEN NAMES JKLMNO	GIVEN NAMES PQRSTUVWXYZ	MORTGAGORS	BOOK	PAGE	Amount	BRIEF DESCRIPTION, LOCATION, ETC. (Not Warranted)
18840 Oct 14, 1988	Poinsett	Fed S & L			Kenneth C. Cosgrove ^{et al}	1966	871	30,000	Lot 10 Valley Oaks
19001 Oct 17, 1988	"	"			Edward M. Connell	1967	24	110,000	May Prop Rls. Unit 101-C Hunters Ridge
19041 Oct 17, 1988	"	"			Richard W. Penland ^{et al}	1967	66	40,000	Lot 93 Lipscombe Dr
19040 Oct 17, 1988	"	"			Ronald W. McCarter	1967	71	18,000	Lot "C" East Perry Rd
19884 Oct. 21, 1977	"	"			Commercial Mtg. Co Inc.	1967	940	69,600	Buxton Lot 25 Balthol Court.
20746 Oct. 27, 1988	"	"			Samuel H. Buck	1969	61	2,000	Lot 1 = 2 acre Bates Sp
20996 Oct 28, 1988	"	"			Roger D. Evans ^{et al}	1969	480		Agmt for mtg see Bk 1467 pg. 21 Release 0.671 acres + 0.104
21107 Oct. 31, 1988	"	"			Priscilla P. Miller	1969	593	4,500	Double Springs Community Lot Watch Rd. O'Neal Sp
21254 Oct. 31, 1988	"	"			Robert C. Cashion ^{et al}	1969	780	49,600	See Hwy at Marietta Bates Sp 1 ac Cleveland Ave. or
22082 Nov. 3, 1988	"	"			Buddy C. Bridwell ^{et al}	1970	856	37,000	Sp. Lot 2 Green Hwy Cleveland
22375 Nov. 4, 1988	"	"			William Max Cooper ^{et al}	1971	190		See mtg see Bk 1698 pg. 696 Release tract Muss Creek Rd
25369 Nov 23, 1988	"	"			Kenneth L. Adams ^{et al}	1974	298	16,500	Meadowbrook Farms Lot 31 Tolar Rd.
26099 Nov 30, 1988	"	"			Frank L. Outlaw ^{II}	1975	236	146,000	11.787 acres
28706 Dec. 15, 1988	"	"			Daniel Kip Powell	1978	226	23,200	Powell Lot Property of Daniel Kip
1465 Jan 11, 1989	"	"			H. G. Walter ^{et al}	1982	903	45,000	Pine Court Dr Forest Hills pt Unit 5 all 3 Units 6, 7 + 8
2556 Jan 18, 1989	"	"			Leonard Brown ^{et al}	1984	190		Real Property Agreement

INDIRECT or MORTGAGEE Index to Real Estate Mortgages — Greenville County, S. C.

REG. U. S. PAT. OFFICE *Chem-Lette* County Indexes Since 1888
An Identifying Trade Mark

Open at Proper Tab according to First Letter or Letters of Name and refer to Buff Sub-Index sheet for page reference.

COTT FAMILY NAME INDEX No. 75 © 1949
MADE BY THE COTT INDEX COMPANY, COLUMBUS, OHIO
SOLD BY PHOTO COPY SUPPLY, MAULDIN, S. C.

()

FILE NUMBER DATE OF RECORD	MORTGAGEES FAMILY NAMES	GIVEN NAMES ABCDEFGH	GIVEN NAMES IJKLMNO	GIVEN NAMES PQRSTUVWXYZ	MORTGAGORS	BOOK	PAGE	Amount	BRIEF DESCRIPTION, LOCATION, ETC. (Not Warranted)
3950 Jan 27, 1989	Poinsett	Fed S & L			Steven B. Stepler	1985	719	42,600	Lot 78 Lakewood on the Adulder Zone
4107 Jan 27, 1989	"	"	"		Franklyn C. Allen ^{etal}	1985	906	120,000	Lots 11 & 12 Pilot Rd + Fairway Rd. Coleman Heights Sub
4559 Jan 31, 1989	"	"	"		Ryan Dale Keith	1986	406	33,200	Pt. lots 56, 57 + 59 Mill Creek Long Hill St
4678 Feb 1, 1989	"	"	"		John B. Brown ^{etal}	1986	581	19,100	Lot 79 Augusta Rd Ranch
6530 Feb. 14, 1989	"	"	"		R. Lee Monroe, Jr. ^{etal}	1988	656	31,500	1.25 acm Sievoli Dr. Springfield Jcm Mtg see Bk 1808 pg 88
10447 Mar 10, 1989	"	"	"		Calvin N. Cox	1992	933		Release Lot 23 Benson Dr
10782 Mar 13, 1989	"	"	"		Gene M. Strange	1993	250	40,000	2.0 acm D. R. Camp Rd. 4 Q pg. 75
11691 Mar 17, 1989	"	"	"		Charles H. Cox	1994	194	42,000	0.96 = tract 1 Butler Sp. Plat Bk Valley Sub
12122 Mar 21, 1989	"	"	"		Bill N. Rhodes ^{etal}	1994	710	40,000	Lot 61 Amilox Court Green Park Sec. 6
12587 Mar 24, 1989	"	"	"		James E. Blakely, Jr. ^{etal}	1995	339	117,000	Lot 22 Chipping Court Kellett
13268 Mar. 29, 1989	"	"	"		George F. League II ^{etal}	1996	077	70,000	Lot 8, Jennings Ct. - Sylvan Manor
13274 Mar. 29, 1989	"	"	"		Roy D. Stulton, ^{etal}	1996	097	44,000	Lot 37, Pleasant Heights Dev.
13465 Mar 30, 1989	"	"	"		John Eric Chastain	1996	481	24,000	7.94 acm Kum Springs Rd. see Bk. 1745 pg 916
13625 Mar 30, 1989	"	"	"		Paul W. Sanders ^{etal}	1996	728		Modification Agreement for Mtg Bates Sp.
13710 Mar 31, 1989	"	"	"		Anne G. Garrett	1996	826	40,000	Lot 42 Jubilee Mt. Road.
14081 Apr 3, 1989	"	"	"		Jeanne M. Dove	1997	322	58,000	Sec 2 Lot 109 Duvenger Place

INDIRECT or MORTGAGEE Index to Real Estate Mortgages — Greenville County, S. C.

REG. U. S. PAT OFFICE *Chas. McCott* County Indexes Since 1888 An Identifying Trade Mark

 Open at Proper Tab according to First Letter or Letters of Name and refer to Buff Sub-Index sheet for page reference.

COTT FAMILY NAME INDEX No. 75 © 1949
MADE BY THE COTT INDEX COMPANY, COLUMBUS, OHIO
SOLD BY PHOTO COPY SUPPLY, MAULDIN, S. C.

FILE NUMBER DATE OF RECORD	MORTGAGEES FAMILY NAMES	GIVEN NAMES ABCDEFGH	GIVEN NAMES IJKLMNO	GIVEN NAMES PQRSTUVWXYZ	MORTGAGORS	BOOK	PAGE	Amount	BRIEF DESCRIPTION, LOCATION, ETC. (Not Warranted)
15249 April 10, 1989	Poinsett	Fed S & L			Peter & Phylco Inc	1998	810	112,300	Less pt also rights & int Lots 33 + 34 Rutherford Rd
16075 Apr 14, 1989	"	"			TRAZinda Jean Adam Hammett			100	Slopes Sub Sec II
16786 Apr 19, 1989	"	"			Zinda O Payne aka Ruth Z. Zambin	1999	752	6,000	Lot 142 Fernleaf Dr Sunny
17953 Apr 26, 1989	"	"			Martha Z. Zambin	2000	470	10,500	Hart Valley Haven Sub also lots 30 thru 33 Lots 17, 18, 19 + 20 Cowers Rd.
19578 May 5, 1989	"	"			Judy R. Brigman	2001	823	49,000	Lot 29 Four Oaks
19767 May 8, 1989	"	"			Charles E. Shipman ^{et al}	2003	780	15,000	Springfield Lot 24 Blue Ridge Dr
20297 May 10, 1989	"	"			John M. Dillard	2004	006	50,000	Rd 2 acres also strips McElhany
20374 May 10, 1989	"	"			Hubert N. Dockery ^{et al}	2004	496	85,000	also 0.4 acre Bate Rd 2.0 acre Plat Bk 13-0 pg. 214
20927 May 15, 1989	"	"			Randolph Z. Eskew	2004	581	30,000	Lot 1 Paris Mtn Rd Newwood
21852 May 19, 1989	"	"			Herbert Glenn McBill	2005	147	37,800	Lot 1 Sunny Slopes Sec 1 Brewer Place Sec 7
21869 May 19, 1989	"	"			Joseph Z. Quinn ^{et al}	2006	101	75,000	Lot 37 Hedgewood Surau
"	"	"			John C. Markle	2006	157		Release 2.60 acre # 21 Lots Hunters Ridge Phase 3 In
"	"	"			"	2006	157		mtg su Bk 1704 pg. 939
21890 May 19, 1989	"	"			Robert J. Jones ^{et al}	2006	159		2 1/4 mtg su Bk 1924 pg 649
21891 May 19, 1989	"	"			Edward M. Cornell	2006	161		Release 2.60 acres + 21 Lots 2 1/4 mtg su Bk 1967 pg 24
22125 May 23, 1989	"	"			W. Bayne Brown ^{et al}	2006	489	135,000	Release 2.60 acres + 21 Lots Sec III
22443 May 23, 1989	"	"			Charles M. Cruell ^{et al}	2006	790	9,500	Lot 24 Stone Lake Heights Cleveland Sp. Lot Spring PK Rd

INDIRECT or MORTGAGEE Index to Real Estate Mortgages — Greenville County, S. C.

REG. U. S. PAT. OFFICE *Chas. McCall* County Indexes Since 1888
An Identifying Trade Mark

 Open at Proper Tab according to First Letter or Letters of Name and refer to Buff Sub-Index sheet for page reference.

COTT FAMILY NAME INDEX No. 75 © 1949
MADE BY THE COTT INDEX COMPANY, COLUMBUS, OHIO
SOLD BY PHOTO COPY SUPPLY, MAULDIN, S. C.

()

FILE NUMBER DATE OF RECORD	MORTGAGEES FAMILY NAMES	GIVEN NAMES ABCDEFGH	GIVEN NAMES IJKLMNO	GIVEN NAMES PQRSTUVWXYZ	MORTGAGORS	BOOK	PAGE	Amount	BRIEF DESCRIPTION, LOCATION, ETC. (Not Warranted)
22925 May 26, 1989	Poinsett	Fed S & L			alpha Ruth L. Larkin Martha L. Larkin	Revised 2007	379	.00 10,500	30-33 Hart Valley Dr Mt Zion Rd 2000 ps 470 Lots 17-19 + 20 Bonus Pl also Lots
23737 June 1, 1989	"	"			Fynn W. Zaws	2008	470	.00 123,000	Stratford Court Lot 45 South Warwick Rd
26689 June 30, 1989	"	"			Dwaine E. Stewart, et al	2011	782	.00 22,000	0.98 ACS. Saluda Tp.
27953 June 28, 1989	"	"			James O. Farthing	2013	160	.00 59,600	pt Lt 35 + Lt Scenic Dr.
28446 June 30, 1989	"	"			Jewel W. Wood-Worsley	2013	831	.00	Real Property Agreement
29511 July 7, 1989	"	"			Zarry E. Hartin	2015	131	.00 60,000	Truck Rd. Saluda Tp. 1.25 + 1.23 acre tract Jersey
33363 July 31, 1989	"	"			Don Alan Turner et al	2019	411	.00 56,000	Club View Hgts Lot 4 Club View Dr
34013 Aug 2, 1989	"	"			Richard A. Phillips et al	2020	298	.00 1,000	also Lot 86 E. Seven Oaks pt Lot 85 East Seven Oaks
36817 Aug 18, 1989	"	"			Edward R. Blakemore, Jr et al	2023	305	.00 130,000	Lot 106 Watson Crossing Phase I + also Unit H-28 Villas Green
39084 Aug 31, 1989	"	"			Michael D. Kallam et al	2023	305	.00 136,700	Horiz. Prop. Reg. Lot 86 Krasper Dr + Nunkirk
"	"	"			" " "	2025	790	.00	Way Watson Crossing Phase I
"	"	"			" " "	2025	790	.00	also Lot 24 Zion Dr Wade
"	"	"			" " "	2025	790	.00	Hampton Jersey
39242 Aug 31, 1989	"	"			Mary D. Curtis et al	2026	19	.00 37,000	Lot 24 Berea Forest Sub II
40153 Sept 6, 1989	"	"	y Traveler Rest		Linda H. Barnes et al	2027	26	.00 20,000	Lot 2 Elizabeth Wick
43015 Sept 25, 1989	"	"	y Traveler Rest		Steven B. Styles	2030	208	.00 43,700	Lot 75 Lakewood on the Saluda

INDIRECT or MORTGAGEE Index to Real Estate Mortgages — Greenville County, S. C.

REG. U. S. PAT OFFICE *Chas. McCall* County Indexes Since 1888 An Identifying Trade Mark

 Open at Proper Tab according to First Letter or Letters of Name and refer to Buff Sub-Index sheet for page reference.

COTT FAMILY NAME INDEX No. 75 © 1949
MADE BY THE COTT INDEX COMPANY, COLUMBUS, OHIO
SOLD BY PHOTO COPY SUPPLY, MAULDIN, S. C.

FILE NUMBER DATE OF RECORD	MORTGAGEES FAMILY NAMES	GIVEN NAMES ABCDEFGH	GIVEN NAMES IJKLMNO	GIVEN NAMES PQRSTUVWXYZ	MORTGAGORS	BOOK	PAGE	Amount	BRIEF DESCRIPTION, LOCATION, ETC. (Not Warranted)
43971 Sept 29, 1989	Poinsett	Fed S & L	<i>Jessie Ann Best</i>		<i>Mary J. Phillips et al</i>	2031	462	- 00 73,200	<i>Burton</i> <i>lots 70 + 71 + pt lot 72</i>
47283 Oct 19, 1989	"	"	" "		<i>J. Lowell Hughes et al</i>	2035	74	135,000	<i>lot 291 Sugar Creek - map I - Sec 1</i>
47540 Oct 20, 1989	"	"	" "		<i>Jidel Perez et al</i>	2035	379	.00 61,000	<i>Jerrace</i> <i>lot 24 Llan Dr. Wade Hampton</i>
48566 Oct 27, 1989	"	"	" "		<i>Edwin A. Mulvaney et al</i>	2036	661	.00 74,000	<i>lot 35 Quail Ridge Sec II</i>
49198 Oct 31, 1989	"	"	" "		<i>Alvin J. Batson et al</i>	2037	493	.00 25,000	<i>lot 74 + pt lot 73 Burton</i>
50720 Nov 9, 1989	"	"	" "		<i>Steven B. Styles</i>	2039	478	.00 47,000	<i>Saluda</i> <i>lot 97 Lakewood on the</i>
51664 Nov 15, 1989	"	"	" "		<i>William E. Gilson et al</i>	2040	570	.00 57,000	<i>see V</i> <i>lot 55 Edwards Forest</i>
57161 Dec 20, 1989	"	"	" "		<i>Thomas C Brewer</i>	2046	895	.00 230,000	<i>lot 17 Jerra Oaks</i>
57265 Dec 20, 1989	"	"	" "		<i>Hubert N. Dockery et al</i>	2047	9	.00 23,000	<i>+ also 0.9 acre Bates Rd.</i> <i>2.0 acres Plot Bl 13-0 pg 21</i>
57190 Dec 20, 1989	"	"	" "		<i>Michael D. Kellom et al</i>	2046	908		<i>Release lot 24 Wade Hampton</i> <i>Jerrace for Mtg see</i> <i>Bl 2025 pg 790</i>