


# INDIRECT or MORTGAGEE Index to Real Estate Mortgages — Greenville County, S. C.


 Open at Proper Tab according to First Letter or Letters of Name and refer to Buff Sub-Index sheet for page reference.

(A)

FILE NUMBER DATE OF RECORD	MORTGAGEES FAMILY NAMES	GIVEN NAMES ABCDEFGH	GIVEN NAMES IJKLMNO	GIVEN NAMES PQRSTUVWXYZ	MORTGAGORS	BOOK	PAGE	Amount	BRIEF DESCRIPTION, LOCATION, ETC. ( Not Warranted )
32692 Apr. 19, 1984	Roosevelt	Federal S & L Assn.			Carl W. Sharp et al	1658	184	54,450 <sup>.00</sup>	Prop. Reg. Unit 44 Holly Lorne Hwy
35387 May 10, 1984	"	"	"	"	Edward H. Moseley	1661	904	62,400 <sup>.00</sup>	Lot 22 Jallulah Dr. Creek side Map 3
37220 May 25, 1984	"	"	"	"	William W. Walten et al	1664	583	52,000 <sup>.00</sup>	Lot 426 Creekside Rd Sugar
38746 June 7, 1984	"	"	"	"	Bruce E. Reid et al	1664	739	68,000 <sup>.00</sup>	Foundale Rd. Brookfield East Sec. 2 Lot 136 Cr. Logchester Rd. V
38837 June 7, 1984	"	"	"	"	William B. Long, Jr.	1666	875	96,800 <sup>.00</sup>	Lot Riverside Dr. Sec. III Belle Terre Beach
38907 June 8, 1984	"	"	"	"	Thomas G. Blank, et al	1666	956	76,000 <sup>.00</sup>	Lot 52 El-Je - Ma Forest Park
39675 June 15, 1984	"	"	"	"	William J. Pierce et al	1667	894	37,200 <sup>.00</sup>	Lot 26 Mt. View Dr. north Sugar Creek Map 4 Sec. I
39864 June 18, 1984	"	"	"	"	Thomas J. Gilman et al	1668	149	100,000 <sup>.00</sup>	Lot 238 Middle Brooks Rd. Sugar Creek, Map. 2
40585 June 25, 1984	"	"	"	"	Bruce M. Jatta, et al	1669	82	40,000 <sup>.00</sup>	Lot 477 Shady Creek Ct. Sec. 2 Northwood Sec. I
3232 July 30, 1984	"	"	"	"	David R. Henderson, et al	1674	970	68,400 <sup>.00</sup>	Lot 50 Bradingwood Cr. Mauldin
3413 July 31, 1984	"	"	"	"	Robert E. Collins et al	1675	120	46,500 <sup>.00</sup>	Lot 84 Lily Lane, Brundage Estate Sec. 3 Sugar Creek
4752 Aug. 13, 1984	"	"	"	"	Joseph B. Wallace	1677	154	60,000 <sup>.00</sup>	Lot 763 A. Wingfield Rd. Map 2 Sugar Creek
4923 Aug. 15, 1984	"	"	"	"	Harold E. Easton, et al	1677	438	86,000 <sup>.00</sup>	Lot 32 Berrywood Ct. Map. 1 Wellington, Green
7393 Sept 5, 1984	"	"	"	"	David E. Karr et al	1680	513	63,000 <sup>.00</sup>	Lot 49 Rollinggreen Rd. Old Mill Estates. Sec. 3
7665 Sept. 7, 1984	"	"	"	"	John W. Donohoe, Jr. et al	1680	775	53,000 <sup>.00</sup>	Lot 25, East Mill Ct.
7662 Sept. 7, 1984	"	"	"	"	Alton H. Campbell Jr. et al	1680	781	37,900 <sup>.00</sup>	Lot 2 Cuttino Cir.


# INDIRECT or MORTGAGEE Index to Real Estate Mortgages — Greenville County, S. C.

( ) Open at Proper Tab according to First Letter or Letters of Name and refer to Buff Sub-Index sheet for page reference.

FILE NUMBER DATE OF RECORD	MORTGAGEES FAMILY NAMES	GIVEN NAMES ABCDEFGHIJ	GIVEN NAMES JKLMNO	GIVEN NAMES PQRSTUVWXYZ	MORTGAGORS	BOOK	PAGE	Amount	BRIEF DESCRIPTION, LOCATION, ETC. ( Not Warranted )
8089 Sept. 12, 1984	Roosevelt	Federal S & L Assn.			Alan R. Thomas, et al	1681	267	62,700 <sup>.00</sup>	Hills Lot 32 Joybrier Ct. Hanogate
8597 Sept 18, 1984	"	"	"	"	Alan L. Hughes et al	1681	934	66,000 <sup>.00</sup>	Sec. IV Brentwood Lot 203 Shaddock Dr.
9733 Sept 28, 1984	"	"	"	"	Haub M. Bakx et al	1683	529	79,800 <sup>.00</sup>	Sugar Creek Map 2 Lot 438 Sweetwater Rd.
10660 Oct 8, 1984	"	"	"	"	James J. Baldwin et al	1684	724	34,000 <sup>.00</sup>	Hwy. Prop. Reg. Unit 30 University Ridge
12503 Oct 25, 1984	"	"	"	"	Jeffery L. Ziemer et al	1686	872	81,000 <sup>.00</sup>	Kennigate, Sec. II Lot 13 Devendon Circle
13127 Oct 31, 1984	"	"	"	"	Thomas A. Mann	1687	681	60,000 <sup>.00</sup>	Troxler Park Lot 161 Byrd Boulevard
13907 Nov. 7, 1984	"	"	"	"	Russell W. Sammons III	1688	641	66,000 <sup>.00</sup>	Acordale Dr. Northgate Lot 1 + Pt. lot 2 West.
14297 Nov 9, 1984	"	"	"	"	Susan L. Lipton	1689	138	63,950 <sup>.00</sup>	Hwy. Prop. Reg. Unit #7 Court Square
15420 Nov 20, 1984	"	"	"	"	David J. Cathell et al	1690	656	60,000 <sup>.00</sup>	Drexel Terrace Lot 97 Dellrose Circle
16283 Nov 29, 1984	"	"	"	"	David Scott Hart et al	1691	860	38,000 <sup>.00</sup>	Halnes Acres Lot Mansair Lane
16909 Dec. 4, 1984	"	"	"	"	Jonathan E. Wilfong et al	1692	721	220,000 <sup>.00</sup>	Collins Circle Sec 2 Lot 15 Cleveland St.
17102 Dec 6, 1984	"	"	"	"	Renton B. West, et al	1693	54	175,000 <sup>.00</sup>	Collins Creek Sec. III Lot 82 Babbs Hollow
23624 Feb 11, 1985	"	"	"	"	Klaus D. Schoering, et al	1701	584	139,500 <sup>.00</sup>	Plantation Pt. III Sec 5 Lot 3 Plantation Dr. Holly Tree
24251 Feb 18, 1985	"	"	"	"	Jay A. Braering, et al	1702	364	97,000 <sup>.00</sup>	Forester work Sec. 7 Lot 107 Piney Branch
25922 Mar 5, 1985	"	"	"	"	John C. Jamison	1704	534	63,800 <sup>.00</sup>	Unit 84 Jamestowne II Creek, Sec. III
26069 Mar 5, 1985	"	"	"	"	J. W. Burnett III et al	1704	660	250,000 <sup>.00</sup>	Lot 66, Babbs Hollow, Collins

# INDIRECT or MORTGAGEE Index to Real Estate Mortgages — Greenville County, S. C.

REG. U. S. PAT. OFFICE *Chas McCott* County Indexes Since 1888  
An Identifying Trade Mark

 Open at Proper Tab according to First Letter or Letters of Name and refer to Buff Sub-Index sheet for page reference.


COTT FAMILY NAME INDEX No. 75 © 1949  
MADE BY THE COTT INDEX COMPANY, COLUMBUS, OHIO  
SOLD BY WALKER, EVANS & COGSWELL CO., CHARLESTON, S.C.

(B)

FILE NUMBER DATE OF RECORD	MORTGAGEES FAMILY NAMES	GIVEN NAMES ABCDEFGH	GIVEN NAMES IJKLMNO	GIVEN NAMES PQRSTUVWXYZ	MORTGAGORS	BOOK	PAGE	Amount	BRIEF DESCRIPTION, LOCATION, ETC. ( Not Warranted )
27075 Mar 15, 1985	Roosevelt	Federal S	& L Assn,		<i>J. Andrew Mitchell</i> <sup>etal</sup>	1705	904	104,000	Creek Rd. Map 3 Sec. 2 Sugar Creek Lot 411 Co. Development Rd + Woody
27961 Mar 22, 1985	"	"	"	"	<i>James Craig Hogan</i> <sup>etal</sup>	1706	887	135,000	Ave. - Cleveland Terrace Lot 19 + pt lot 20 Ridgeland
29229 Apr 1, 1985	"	"	"	"	<i>William D. Walker</i> <sup>etal</sup>	1708	658	108,300	"Meyenger Place" Lot 397 Rosebud Lane Sec 13
30471 Apr 11, 1985	"	"	"	"	<i>Donald S. Walke</i> <sup>etal</sup>	1710	340	60,000	Joycraft, Sec. II Lot 121 Hallsborough Dr.
32434 Apr 29, 1985	"	"	"	"	<i>Kenneth J. Scarlett, Jr.</i>	1712	760	75,000	Sec. D Sawyer Ests. Lot 441 Sagemore Lane
32615 Apr 30, 1985	"	"	"	"	<i>Robert C. Jones</i> <sup>etal</sup>	1713	226	130,000	Rd. Paris mt. 29. Lots 71 + 72 Chestnut Ridge
33446 May 6, 1985	"	"	"	"	<i>Richard C. Webber</i> <sup>etal</sup>	1714	288	64,500	Sugar Creek map 2 sec. II Lot 478 Shady Creek Court
33449 May 6, 1985	"	"	"	"	<i>Mark E. Frederick</i> <sup>etal</sup>	1714	292	60,200	Prop. Ry. Unit 29 Willow on the Green Ave.
33567 May 7, 1985	"	"	"	"	<i>Philip R. Lavelle</i> <sup>etal</sup>	1714	490	202,500	Lot 20 "Chanticleer Towers" Rd. Map 1 Sec. 2 Sugar Creek
33894 May 9, 1985	"	"	"	"	<i>Robert Daniel Dobbs</i> <sup>etal</sup>	1714	891	75,000	Lot 405 Co. Woody Creek + Sweetwater
35071 May 20, 1985	"	"	"	"	<i>Ross C. Williams</i> <sup>etal</sup>	1716	168	65,500	Sec. IV Lot 172 Brookfield West
35462 May 28, 1985	"	"	"	"	<i>James R. Jones, etal</i>	1717	167	188,000	Lot 6 Parkins Mill Ch.
36328 May 30, 1985	"	"	"	"	<i>Donald R. Hembre</i>	1717	768	25,800	Prop. Res. Unit 7 P Ridgerview Hwy
36729 June 3, 1985	"	"	"	"	<i>Carl J. Dombrosky</i>	1718	343	57,600	East Valley Lot 5 Westview Ave. Sec. I
38313 June 17, 1985	"	"	"	"	<i>Ross C. Williams, etal</i>	Re Record 1720	648	65,000	Indig. sec. REM Pt. 1716 R168 Lot 172 Brookfield West Sec. IV
38775 June 29, 1985	"	"	"	"	<i>John L. Depiazza</i> <sup>etal</sup>	1721	66	73,100	Plan Sec. I Lot 129 Rosebud Lane Sawyer

# INDIRECT or MORTGAGEE Index to Real Estate Mortgages — Greenville County, S. C.

REG. U. S. PAT. OFFICE *Chas. McCott* County Indexes Since 1888 An Identifying Trade Mark

 Open at Proper Tab according to First Letter or Letters of Name and refer to Buff Sub-Index sheet for page reference.

COTT FAMILY NAME INDEX No. 75 © 1949  
MADE BY THE COTT INDEX COMPANY, COLUMBUS, OHIO  
SOLD BY WALKER, EVANS & COGSWELL CO., CHARLESTON, S.C.

FILE NUMBER DATE OF RECORD	MORTGAGEES FAMILY NAMES	GIVEN NAMES ABCDEFGHIJ	GIVEN NAMES JKLMNO	GIVEN NAMES PQRSTUVWXYZ	MORTGAGORS	BOOK	PAGE	Amount	BRIEF DESCRIPTION, LOCATION, ETC. ( Not Warranted )
38953 June 21, 1985	Roosevelt	Federal S	& L Assn.		<i>etal</i> Jeffrey W. McCulloch	1721	320	100,000	Sec. I Sugar Creek Lot 215 Stone Ridge Rd. Map 2
39193 June 24, 1985	"	"	"	"	<i>etal</i> James A. Astor	1721	664	90,000	Phoebe sec. II Lot 104 Briarwood Dr. Holly Hill
39263 June 25, 1985	"	"	"	"	<i>etal</i> David Hill Keller	1721	786	70,000	Crescent Terrace Pt. Lot 75 (Lot 3) Capers St.
39793 June 28, 1985	"	"	"	"	<i>etal</i> Roger A. Passmore	1722	592	132,000	Lot 16 Asheton Butler 2g Re Record
651 July 3, 1985	"	"	"	"	<i>etal</i> Jonathan E. Wilfang	1723	878	220,000	Lot 73 Kingsbeck Map 16 92 8 72 Lot 15 Cleveland St Collins Creek
805 July 8, 1985	"	"	"	"	<i>etal</i> Carmie L. Cook	1724	81	70,000	Hillandale Hgts. Lot 20 Crestline Rd.
1059 July 9, 1985	"	"	"	"	<i>etal</i> Thomas J. Brennan	1724	427	75,000	Chanticleer Sec. I Pt. Lot 58 West Raven Lake Dr.
1196 July 10, 1985	"	"	"	"	<i>etal</i> Morgan Wilhelm Fitzgerald	1724	616	112,000	Lot 66 Chanticleer Sec. II Holly Hill Sec. III
2191 July 19, 1985	"	"	"	"	<i>etal</i> William Craig Dennis	1725	896	114,400	Lot 73 Clingmore Court Cagle Park
2218 July 19, 1985	"	"	"	"	<i>etal</i> G. Scott Kilgus	1725	924	64,000	Lot 12 Crescent Inn. Sec B Maple Sugar Creek
2929 July 26, 1985	"	"	"	"	<i>etal</i> Gerald J. Elin	1726	714	100,000	Lot 382 Stone Hill Ct. Ashwicke
3207 Jul 29, 1985	"	"	"	"	<i>etal</i> Richard D. McElmoyle	1727	188	140,850	Lot 11 Ashwicke Ln. Park
3561 July 31, 1985	"	"	"	"	<i>etal</i> Harry J. McCall, Jr.	1727	682	75,000	Lot 167 Byrd Blvd. Maple 2 Sec I Sugar Creek
3854 Aug 1, 1985	"	"	"	"	<i>etal</i> Gary K. Judd	1728	82	100,800	Lot 188 Oak Ridge Ct. Map B. Northgate
4414 Aug 6, 1985	"	"	"	"	<i>etal</i> Richard A. Whitten, Jr.	1728	866	116,000	Lot 19 pt Lot 20 Morningside
4853 Aug 12, 1985	"	"	"	"	<i>etal</i> Dale H. Bullen	1729	553	188,000	Pt. Lot 7 Parkin Mill Court

# INDIRECT or MORTGAGEE Index to Real Estate Mortgages — Greenville County, S. C.

REG. U. S. PAT. OFFICE *Chas McCatt* County Indexes Since 1888 An Identifying Trade Mark

 Open at Proper Tab according to First Letter or Letters of Name and refer to Buff Sub-index sheet for page reference.


COTT FAMILY NAME INDEX No. 75 © 1949  
MADE BY THE COTT INDEX COMPANY, COLUMBUS, OHIO  
SOLD BY WALKER, EVANS & COGSWELL CO., CHARLESTON, S.C.

(C)

FILE NUMBER DATE OF RECORD	MORTGAGEES FAMILY NAMES	GIVEN NAMES ABCDEFGHIJ	GIVEN NAMES KLMNO	GIVEN NAMES PQRSTUVWXYZ	MORTGAGORS	BOOK	PAGE	Amount	BRIEF DESCRIPTION, LOCATION, ETC. ( Not Warranted )
5835 Aug 19, 1985	Roosevelt	Federal S & L Assn.			Peter J. Ellerman	1730	859	220,000 <sup>00</sup>	Lot 7 Ridgeland Ave.
5994 Aug 20, 1985	"	"	"	"	Irene C. Purnell <sup>etal</sup>	1731	72	44,850 <sup>00</sup>	Drop Regime Unit 5, Court Square Hwy
6215 Aug 22, 1985	"	"	"	"	Charles P. Butler Jr. <sup>etal</sup>	1731	394	95,000 <sup>00</sup>	Traylor Park Lot 251, Woodvale Ave.
7277 Aug 30, 1985	"	"	"	"	Michael E. Munafa <sup>etal</sup>	1732	874	143,800 <sup>00</sup>	Lot 12 Ashewicks
7614 Sep 3, 1985	"	"	"	"	Joseph B. Lawton <sup>etal</sup>	1733	439	130,000 <sup>00</sup>	Popkins Knoll Lot 12 Popkins Mill Rd.
8390 Sep 9, 1985	"	"	"	"	Jeffrey Scott McCall <sup>etal</sup>	1734	459	52,000 <sup>00</sup>	Lot 11 Brushy Creek Ridge
8486 Sept 10, 1985	"	"	"	"	Byron H. Harvey <sup>etal</sup>	1734	583	62,000 <sup>00</sup>	Club Pointe Ph. II North Bldg. Lot #2 0.21 Acs. (Lot 6) Kindlin Way Extn.
9107 Sept 16, 1985	"	"	"	"	Jack Anthony Holland <sup>etal</sup>	1735	428	103,500 <sup>00</sup>	Kollyleg Ct. Austin Ph. II North Bldg. Lot #2 Lot 59 Co. Holly Hill Lane
9183 Sept 16, 1985	"	"	"	"	Jack R. Hopkins <sup>etal</sup>	1735	587	190,000 <sup>00</sup>	Lot 7 Ponder Road Huntington
12732 Oct 11, 1985	"	"	"	"	Michael J. Glomph <sup>etal</sup>	1740	270	70,400 <sup>00</sup>	Ph. II sec. II Lot 81 Pebble Stone Lane Popkins Creek
13014 Oct 16, 1985	"	"	"	"	Barney U. Smith Jr. <sup>etal</sup>	1741	347	150,000 <sup>00</sup>	Section 1 Sugar Creek Lot 104 Sugar Creek Ct. Sec 3
13319 Oct 17, 1985	"	"	"	"	J. Mark McCall <sup>etal</sup>	1741	677	160,000 <sup>00</sup>	Chaucery Lot 20 1/2 ft. Lot 19 Institutional Court
16215 Nov 8, 1985	"	"	"	"	Charles S. Reynier	1745	740	250,000 <sup>00</sup>	Lot 9 Darien Way Butler Jg. Duxton St. Heritage Hills
17041 Nov 18, 1985	"	"	"	"	Allen M. Hodges <sup>etal</sup>	1746	923	68,800 <sup>00</sup>	Lot 131 Co. Butler Eggs Rd. Sec 1 Sugar Creek
17165 Nov 19, 1985	"	"	"	"	Michael J. Maxey <sup>etal</sup>	1747	159	110,000 <sup>00</sup>	Lot 133 Sugar Creek Ln. Map 4
17456 Nov 21, 1985	"	"	"	"	John A. Mitchell, III <sup>etal</sup>	1747	498	98,000 <sup>00</sup>	Sec. 4 Broadfield West Lot 198 Co. Briton Way + Briton Ct.

# INDIRECT or MORTGAGEE Index to Real Estate Mortgages — Greenville County, S. C.

REG. U. S. PAT. OFFICE *Chas. McCatt* County Indexes Since 1888  
An Identifying Trade Mark

 Open at Proper Tab according to First Letter or Letters of Name and refer to Buff Sub-Index sheet for page reference.

COTT FAMILY NAME INDEX No. 75 © 1949  
MADE BY THE COTT INDEX COMPANY, COLUMBUS, OHIO  
SOLD BY WALKER, EVANS & COGSWELL CO., CHARLESTON, S. C.

FILE NUMBER DATE OF RECORD	MORTGAGEES FAMILY NAMES	GIVEN NAMES ABCDEFGHIJ	GIVEN NAMES JKLMNO	GIVEN NAMES PQRSTUVWXYZ	MORTGAGORS	BOOK	PAGE	Amount	BRIEF DESCRIPTION, LOCATION, ETC. ( Not Warranted )
17484 Nov 25, 1985	Roosevelt	Federal S & L Assn.			<i>et al</i> Frederick E. Bachert	1748	49	100,000	Trail map 4 Sec 2 Sugar Creek Lot 538 Hunting Hill Cir. + Cherrywood
18057 Nov. 26, 1985	"	"	"	"	Jemima Lati	1748	308	79,950	Lot 9 Quail Run Circle Quail
18670 Dec 3, 1985	"	"	"	"	<i>et al</i> Donald J. Mobley	1749	273	85,500	Deveniger Pointe Sec II Lot 43 Devenidge Dr.
20280 Dec. 17, 1985	"	"	"	"	Sara Chapman Betz	1751	574	55,600	Lot 58, Scattawood Ph. III Stratton Place
21162 Dec. 24, 1985	"	"	"	"	<i>et al</i> Robert M. Kimmel	1753	220	160,000	Lot 78 Bridgeton Dr.
21867 Dec. 31, 1985	"	"	"	"	<i>et al</i> William A. Parker, Jr.	1754	360	60,000	Parcel A. Fairview Dr.
22407 Jan 6, 1986	"	"	"	"	<i>et al</i> Thomas W. Smith	1755	271	55,000	Lot 36 Oak Hollow Sec II
28455 Jan 6, 1987	"	"	"	"	Donald S. Walli	1827	670		For mts on REM book 1710 pg 340 Mtg assign Fed Home Loan Mtg Corp
28455 Jan 6, 1987	"	"	"	"	<i>et al</i> Richard C. Webber	1827	670		For mts on REM book 1714 pg 288 Mtg assign Fed Home Loan Mtg Corp
28455 Jan 6, 1987	"	"	"	"	<i>et al</i> Ross C. Williams	1827	670		For mts on REM book 1720 pg 648 Mtg assign Fed Home Loan Mtg Corp
6352 Aug. 4, 1987	"	"	"	"	Rosevelt Fed. S. & L Assn.	1888	923		Agreement Postponement of future advance