

INDIRECT or GRANTEE Index to Deeds — Greenville County, S. C.

Cott Family Name Index No. 75
Copyright 1949

To locate names, open at SURNAME INITIAL TAB and refer to Buff Sub-Index sheet for page reference.

Made by The Cott Index Company, Columbus, Ohio
Sold by Walker, Evans & Cogswell Co., Charleston, S. C.

FILE NUMBER	DATE OF RECORD	GRANTEES FAMILY NAMES	GIVEN NAMES ABCDEFGH	GIVEN NAMES IJKLMNO	GIVEN NAMES PQRSTUVWXYZ	GRANTORS	BOOK	PAGE	No. of Acres	BRIEF DESCRIPTION, LOCATION, ETC. (Not Warranted)
115	Jan. 3, 1950	Wilson	Elma, et al.			Rose Wilson Babb	399	244		City. Int. Lots 1, 2 & 3 Dunbar St.
2466	Jan. 30, '50	"	#26451 Emil V. Co.	11-17-54	<i>Cancelled Dixie Summwood R177.6</i>	Secretary of State	401	27		Charter
2770	Feb. 2, 1950	"			Ray O.	J. H. Mauldin	401	441		Est. & Willow Spgs. Dr. Sec. 2, E. High Lot 7 Blk D. cor. Parkins Mill
3038	Feb. 4, 1950	"		J. C.		R. E. Young, et al.	401	515		Lot 87, Melville Ave. Park Mill
3169	Feb. 7, 1950	"		Nell S.		J. C. Wilson	402	70		Hill Int. Lot 87, Melville Ave. Park
4800	Feb. 25, '50	"		James D. & Ruth O.		K. T. Holcombe, et al.	403	349		Duncan Mill Village. Lot 95, Wallace St. Sec. 3,
4941	Feb 28-1950	"		Lillie Mrs		Ernest Wilson, et al	403	403		Int 3 tracts, Butler Spgs.
5016	" " 1950	"		Magnolia		Mrs Maude Wood	403	445		Green, Chick Spgs. Lot 3, Cannon Ave.
5779	Mch 9 1950	"	Miss W. Nell			Marvin D. Cooper	404	226		Lot Green Spgs.
8149	Apr 4-1950	"	L. W.			W. A. Wilson	406	127		Lot in Mauldin, Aust Horseshoe Mills.
8256	" 5-1950	"	Gordon + Julia E			Horseshoe Mills	406	192		Lot 102, Sec. 6, East 7. High St. Horseshoe Mills.
9659	" 19-1950	"			Lawey William	" "	407	244		Lot 18, Sec. 6, East 7. High St. City.
9668	" 20-1950	"	L. Douglas + Co., et al.			Emma K Copeland	407	418		Lots 1, 2, 3, Blk. D. Dunbar
9667	" 20-1950	"				J. A. Edwards	407	417		Lot 4, Blk. D. Dunbar Horseshoe Mills.
9826	" 20-1950	"		Jack S + Sybil V.		Horseshoe Mills	407	353		Lot 111, Sec. 6, East 7. High Green, Chick Spgs.
10783	May 2 1950	"	Catherine S +	Ray		Lawrence D. Smith	408	337		Lot 4 + 5, Blk. D. Dunbar

INDIRECT or GRANTEE Index to Deeds - Greenville County, S. C.

REG. U. S. PAT. OFFICE *Chas. McCall* County Indexes Since 1888 An Identifying Trade Mark

To locate names, open at SURNAME INITIAL TAB and refer to Buff Sub-Index sheet for page reference.

Cott Family Name Index No. 75 Copyright 1949

FILE NUMBER DATE OF RECORD	GRANTEES FAMILY NAMES	GIVEN NAMES ABCDEFGH	GIVEN NAMES IJKLMNO	GIVEN NAMES PQRSTUVWXYZ	GRANTORS	BOOK	PAGE	No. of Acres	BRIEF DESCRIPTION, LOCATION, ETC. (Not Warranted)
11041 May 4-1950	Wilson	Fred			Verner Howard	408	463		Kreer, Chick Spgs. Tp. Lot 39, Lanford St. near St. Grille Tp. Pop. G. F. Cannon.
11963 " 16-1950	"	Douglas			Curtis G. Welborn	409	298		Near 60 ft. of lots 41 & 42, Marietta
12301 " 19-1950	"	Blyde C. et al			Woodside Mills	410	57		Woodside Mills Lot 61, Sec C, East Seventh St.
" " "	"	Lena P. et al			" "	410	57		Woodside Mills Lot 8, Sec A, East South Sixth St
12300 " 19-1950	"	Ada W. & James B.			" "	410	58		Woodside Mills Lot 83, Sec A, Second St.
12299 " 19-1950	"	Lena P. et al			" "	410	59		Comm. Lots 17 & 18, Blk. C - Sutton Drive, Buena Vista.
12530 " 22-1950	"	A. A. et al			Robert J. Edwards	409	515		Chick Spgs. Tp. Brookwood Drive, Stone Mt. City
" " "	"	Hattie A. et al			" " " "	409	515		Lot 27 & 28, Sec D, cor Legare St.
12816 " 24-1950	"	C. Douglas et al			Northside Homes Inc	410	258		Lot in Mauldin, Austin Tp. Mauldin St. near Brown St. near Green
13326 " 30-1950	"			W. St.	W. A. Wilson	410	408		Lot 35 cor. South Main St. & formerly
13498 June 1-1950	"	A. A.			Janie Cannon	410	473		Agreement
13999 " 7-1950	"	David A. et al			Lonita Boggs et al	411	197		Lot 27 & Southern 1/2 Lot 28, Chapman St.
14422 " 13-1950	"			Walter C. et al	Carmella J. Killingham	411	392		Woodside
" " "	"			Jeressa B.	" " "	411	392		Key Blvd. University Park - Lot 50 & Part Lot 49, Brad -
15837 " 15-1950	"	E. L.			Wm. S. H. Piper et al	412	429		Lots 28 & 29 Gladys Drive, Glad acres
" " "	"	J. Ernest et al			Bertha D. Campbell	413	325		Butler Sp.
" " "	"	Edwin Harbin et al			" " "	413	325		

INDIRECT or GRANTEE Index to Deeds — Greenville County, S. C.

Cott Family Name Index No. 75
Copyright, 1949

To locate names, open at SURNAME INITIAL TAB and refer to Buff Sub-Index sheet for page reference.

Made by The Cott Index Company, Columbus, Ohio
Sold by Walker, Evans & Cogswell Co., Charleston, S. C.

(C)

FILE NUMBER	GRANTEES FAMILY NAMES	GIVEN NAMES ABCDEFGH	GIVEN NAMES IJKLMNO	GIVEN NAMES PQRSTUWXYZ	GRANTORS	BOOK	PAGE	No. of Acres	BRIEF DESCRIPTION, LOCATION, ETC. (Not Warranted)
DATE OF RECORD									
16995 July 15, 1950	Nilson	b. H.			J. H. Green	413	540	2.35	acres, O'Neal Spr
17036 " 15-1950	"	b. Douglas, et al			Jones & Hodges	413	547		Parcel C, East North St. City
17037 " 15-1950	"	b. Douglas, et al			Oscar Hodges, jr.	413	549		Parcel B, near East North St. City
19337 Aug 10, 1950	"		Kathleen		E. C. Owens, et al	416	112		Lot Leureton St., City Heights, Reville Sp -
20337 " 22-1950	"	Nemer & Mary Lee			J. B. Hall	417	67		Lot 22, Sec. B, Washington Chick Spgs. Sp.
21364 Sep. 1, 1950	"		A. J.		E. Inman master	418	19		Lot 60 Spring St near Green University Park.
22836 " 19-1950	"			Ray, et al	G. J. Smith, et al	419	164		Lot 61, Bradley Boulevard
23316 " 25-1950	"	b. Douglas, et al			P. D. Meadors	419	433		Int. Trust Thompson St. City
23921 Oct 2, 1950	"	Annie H. &	Ralph R.		J. H. Pol Mfg. Co.	420	288		J. H. Pol Mfg. Co. Lot 197, Sec. 1, Fifth Ave.
23922 " 2-1950	"		Jimmy L. et al		" " " " "	420	291		Lot 27, Sec. 2, Third Ave
26269 " 28-1950	"		Kathleen M. et al		" " " " "	420	291		Park Place, 3 St. Park Hill
26410 " 30-1950	"		James A.		Azille G. Boyd	422	156		Lot 10, E. J. Green Co. Cleveland Sp. Int. in exp.
298074 Nov 18, 1950	"	b. Douglas			Dave Stanell, et al Corp.	422	189	39	acres middle Saluda R.
29202 " 18-1950	"		J. K.		Reconstruction Finance	423	433		Power of City Drive, City
29483 Dec. 4, 1950	"	A. J.			M. G. Proffitt	424	409		Past Lots 1 & 2 Park
" 7-1950	"			H. A.	Ben J. Mahaffey et al	424	472		Lot in man...

INDIRECT or GRANTEE Index to Deeds - Greenville County, S. C.

REG. U. S. PAT. OFFICE *Chas. McCall* County Indexes Since 1888 An Identifying Trade Mark

To locate names, open at SURNAME INITIAL TAB and refer to Buff Sub-Index sheet for page reference.

Cott Family Name Index No. 75 Copyright 1949

FILE NUMBER	GRANTEES FAMILY NAMES	GIVEN NAMES ABCDEFGH	GIVEN NAMES IJKLMNO	GIVEN NAMES PQRSTUVWXYZ	GRANTORS	BOOK	PAGE	No. of Acres	BRIEF DESCRIPTION, LOCATION, ETC. (Not Warranted)
29779 Dec. 11, 1950	Nilson			Ray	Ben J. Mahaffey, et al	425	18		Lot Mauldin, S. C. adj. City
29982 " 12-1950	"	Co Douglas & Co.		a S. C. Corp.	James P. Moore, et al	425	63		Lot Thompson St. & Lot Sans Souci Heights subd?
30394 " 18-1950	"	Ethel Collins &	William J.		Ben J. Perry	425	255		Lot 36 Mt. Pleasant Ave. St. Judson Mills Village # 12.
1755 Jan 22, 1951	"	Frances & J. Co.			Nesley G. Holcombe	427	379		Lot 11 + Part Lot 12, Blk. E, Gordon on Roadway from Jones Gap abt. Quitclaim Deb. 30 ft. RYM,
2297 " 29-1951	"	Co Douglas			Olive A. Peace	428	128		Quitclaim Deb. 30 ft. RYM,
1579 " 19-1951	"		J. K.		Federal Natl Mtg. Assn.	427	362		Revocation of Power of atty.
3550 " 12-1951	"			Rachel J.	J. P. Brown	429	8		Lot 13 Merrimack St. City Summit Dr. Sec. E. Craftsmen's
4315 " 12-1951	"		J. Co.		J. Co. Stone, et al	429	387		Lot 10 cor. Lowell Ave. & 7
4315 " 12-1951	"		J. B.		H. J. Kilby	430	449		Lot 20 Cobb St. near Hope Buena Vista, which Spgs. Cps.
4315 " 12-1951	"			Ray, et al	Robert J. Edwards,	431	16		Lots 25, 26, 27 & 28, Blk. E Pleasant ave. Sans Souci Heights subd. Paris Mt. Sp.
4315 " 12-1951	"		M. Co.		J. A. Cannon, Jr.	431	168		Lot 38, cor. Jindal Rd. & mt. ave. & Jindal Rd. Sans Souci Heights
4315 " 12-1951	"		Nina S.		M. Co. Nilson	431	184		Int. Lot 38, cor. mt. Pleasant mills
4315 " 12-1951	"		James D. & Ruth O.		J. P. Stevens & Co. Inc	432	516		Lot 115, Sec. 3, Dunsmuir mills
4315 " 12-1951	"		James D. & Ruth O.		" " " "	432	510		Lot 116, Sec. 3, Dunsmuir mills
4315 " 12-1951	"	Adelle			J. D. Nolan	432	529	5.62	Oakview sp. acres, Tract 5,
4315 " 12-1951	"	Co. H.			H. H. Nilson	433	250		Lot in Mauldin, Austin Sp.

INDIRECT or GRANTEE Index to Deeds — Greenville County, S. C.

Cott Family Name Index No. 75
Copyright 1949

To locate names, open at SURNAME INITIAL TAB and refer to Buff Sub-Index sheet for page reference.

Made by The Cott Index Company, Columbus, Ohio
Sold by Walker, Evans & Cogswell Co., Charleston, S. C.

()

FILE NUMBER DATE OF RECORD	GRANTEES FAMILY NAMES	GIVEN NAMES ABCDEFGHIJ	GIVEN NAMES JKLMNO	GIVEN NAMES PQRSTUVWXYZ	GRANTORS	BOOK	PAGE	No. of Acres	BRIEF DESCRIPTION, LOCATION, ETC. (Not Warranted)
9965 Apr. 30 1951	Nilson			Ray, et al	Thomas E. Putman	433	420		Marysain Estate, which spgs. 2 Lots 20, 21, 22 + 23 Blk. D
11091 May 11 1951	"			Raymond	Flossie Mae Long, et al	434	291		which spgs. 1 sp. Lot 75, Eisenhower St.
11159 " 12 1951	"	Emil V	Co., a corp.		H. O. Groce	434	349		Grille, sp. Lots 1 + 2, Ellendale Ave.
13100 June 5 1951	"			William J	Eston L. Rodgers	436	29		Orderest Park. Lot 53, Williams Drive
15101 " 28 1951	"	Fred V			J. B. Massingale	437	202		Sec. B on 4 th ave. + Clemons Dr. Lot 2, Sec. B 4 th ave. + Lot 1
16869 July 20 1951	"			Luther C. jr.	Virginia Bruce Allen	438	379		Parnount Park, Grant Lot 139, Brasley Casual
16894 " 20 1951	"			William	Headfields, Inc.	438	349		Lot 246, Sec. B, locality Greening mt.
17528 " 28 1951	"			Kate B. + H. Herman	Lanier Realty Co.	439	151		Lot East Shore Lake lands, Grove Sp.
18073 Aug 6 1951	"			John J.	R. B. Gresham	439	393		Lots 3 + 8, N. C. Neel Ave. - both
18128 " 11 1951	"			Maudie C. H.	John M. Parker	439	372		Part Lots 1 + 2, Ham Ave.
18379 " 9 1951	"			Emil V Machinery Co. Inc.	Secretary of State Develop. Co. Inc.	439	473		Charter. Graceland Cemetery
18914 " 16 1951	"			orate M.	Graceland Cemetery	440	107		Graceland Cemetery Graceland 1, 2 + 3, Lot 10
19514 " 24 1951	"			Mercer E	First Natl. Bank, et al	440	359		Ind. Graceland Lot 209 + Part Lot 203
19673 " 25 1951	"			Co. Douglas + Co.	P. D. Meadows	440	432		2. Meats, S. C. Graceland St. Graceland
20379 Sep 4 1951	"			Ray, et al	John S. Hood, Jr.	441	188		Part Lots 20 + 21, 22, 23 Rt. 2, S. C.
21865 " 21 1951	"			Mary B.	William B. Williams	442	281		Lot 246, Sec. B

INDIRECT or GRANTEE Index to Deeds — Greenville County, S. C.

REG. U. S. PAT. OFFICE *Chas. McCook* County Indexes Since 1888
An Identifying Trade Mark

To locate names, open at SURNAME INITIAL TAB and refer to Buff Sub-Index sheet for page reference.

Cott Family Name Index No. 75
Copyright 1949

FILE NUMBER DATE OF RECORD	GRANTEES FAMILY NAMES	GIVEN NAMES ABCDEFGHIH	GIVEN NAMES IJKLMNO	GIVEN NAMES PQRSTUVWXYZ	GRANTORS	BOOK	PAGE	No. of Acres	BRIEF DESCRIPTION, LOCATION, ETC. (Not Warranted)
22075 Sep 25-1951	Nilson	Daisy J.			M. C. Mullikin	442	368		Nicholtown .. Lots 17+18, Ardson St. May 4, name from Carl Guelick's co., Inc.
22143 " 25-1951	"	Douglas, Realty			Secretary of State	442	388		Amendment of charter changing Butler Sp.
22537 Oct 1-1951	"	John J.			Clarence Harrison	442	531		Lot near Municipal Airport, near Bramlett Rd.
22556 " 1-1951	"	doing business as Nilson bonded warehouse company Blairial J. +		H. H. et al	H. H. Nilson, et al	442	533		Lot on P + N Spur road
" " "	"	Bonded Warehouse Company		" " " "	" " " "	442	533		" " " "
23167 " 9-1951	"			Ray, et al	Thomas E. Putman	443	217		Maggain Estates, which Sp. 7 Lots 20, 21, 22, + 23, Blk. B, 7 th Solida Sp.
23679 " 16-1951	"	C. Douglas + Co.			Refus M. Morgan et al	443	401		Tract 4 = 46.09 acres Glenn Grove Park
24070 Oct 20-1951	"			Vivian V.	Lennie Pollard	444	52		Lot 44 Underwood Ave.
24390 Oct 24-1951	"			James W. et al.	J. P. Stevens + Co. Inc.	444	378		Lot 50, Robinson St. Greer Mill Village.
" " "	"			Lorene P. et al.	" " " " " "	444	378		Greer, S. C.
24392 Oct 24-1951	"	E. C. +	Lucille J.		" " " " " "	444	379		Mill Village, Greer, S. C. Lot 30, Hollis St. Greer
24391 " 24-1951	"	George R. et al.			" " " " " "	444	380		Lot 153, Branch St., Greer Mill Village.
" " "	"	Agnes F. et al.			" " " " " "	444	380		Greer, S. C.
26663 Nov 20-1951	"	Daisy J. et al			First Natl. Bank, Et al Corp.	446	181		are, Cleveland Terrace, City Part Lot 32 + 33 Ridgeland
27048 Nov 26-1951	"			James L.	Central Development	446	295		Lot 26, Essex Court, Greenville Sp.
" " "	"			S. M.	H. J. Loper	446	547		Apex Dale Drive, Greer Sp. Lot 6 Col. Spencer Street

INDIRECT or GRANTEE Index to Deeds — Greenville County, S. C.

Cott Family Name Index No. 75
Copyright 1949

To locate names, open at SURNAME INITIAL TAB and refer
to Buff Sub-Index sheet for page reference.

Made by The Cott Index Company, Columbus, Ohio
Sold by Walker, Evans & Cogswell Co., Charleston, S. C.

FILE NUMBER	GRANTEES FAMILY NAMES	GIVEN NAMES ABCDEFGH	GIVEN NAMES IJKLMNO	GIVEN NAMES PQRSTUVWXYZ	GRANTORS	BOOK	PAGE	No. of Acres	BRIEF DESCRIPTION, LOCATION, ETC. (Not Warranted)
27948 Dec. 7. 1951	Nilson		Mary		H. L. Morehead Sr.	447	106	.70	of an acre, Austin Sp. Blenn River Pub.
28457 " 13. 1951	"	Douglas, Realty			John Charles Nicoll,	447	271		Lot 105 Naxland Ave.
29353 " 28. 1951	"	l. Douglas +	Sidney M. ^{etal}		National Surety Corp. Drug Co. Inc.	448	136		Revocation of Power of ^{attly.}
85 Jan. 3. 1952	"	H. D.			Carpenter Brothers,	448	306		Lease Agreement.
354 " 5. 1952	"			H. J.	Johntha Belt Howard	448	410	12	acres Highland Sp.
1593 Jan 21-1952	"	l. Douglas, + Co.			James Rumion Talley Inc.	449	451		2 tracts Saluda + Bata Sp.
2342 " 29. 1952	"	Edward l. ^{etal}			Carolina Lake Colony,	450	183		Tract 28, Sec. 3, Saluda Sp.
" "	"		Mildred B. ^{etal}		" "	450	183		
3052 Feb 6-1952	"		John G. ^{etal}		Mittie Ethel Arnold	450	417		Lot H. Garraway St. North Hills.
" "	"	Graves H. ^{etal}			" " "	450	417		
4384 " 22. 1952	"			Ray, ^{etal}	Robert J. Edwards	451	481		Lot 207, Super. Hwy. Sullivan
5266 Mar. 4. 1952	"	H. D.			A. Ralph Todd, Jr.	452	320	15.27	acres (Lots 3+1) ^{part} St. Extn. City.
5863 " 11. 1952	"	l. P.			Bertha B. Vaughn	452	481		Part Lots 38+39 ^{part}
8285 Apr. 8. 1952	"		James L.		Sumner Hall	454	235		Lot 3, Sumner ^{part}
8520 " 11. 1952	"			Ray, ^{etal}	J. P. Massey, ^{etal}	454	315		Lot 9 ^{part} to ^{part}
9294 " 22. 1952	"	D. G. + J. C.			H. H. Mc Mahin, ^{etal}	455	120		Lot 9 ^{part} to ^{part}

INDIRECT or GRANTEE Index to Deeds — Greenville County, S. C.

REG. U. S. PAT. OFFICE *Chas. McCall* County Indexes Since 1888
An Identifying Trade Mark

To locate names, open at SURNAME INITIAL TAB and refer to Buff Sub-Index sheet for page reference.

Cott Family Name Index No. 75
Copyright 1949

FILE NUMBER	GRANTEES FAMILY NAMES	GIVEN NAMES ABCDEFGH	GIVEN NAMES IJKLMNO	GIVEN NAMES PQRSTUWXYZ	GRANTORS	BOOK	PAGE	No. of Acres	BRIEF DESCRIPTION, LOCATION, ETC. (Not Warranted)
9576	Wilson	Daphne	W.	etal	Woodrow W. Burgess	455	207		Rutherford Park. Lot 44 - Welton Lane
Apr. 25-1952 10872	"	"	L. G.	etal	Charles M. Parker, etal	456	73		Lot 4, Putman Road near city.
May 12-1952	"	"	Mary D.	etal	" " " "	456	73		Augusty Road Ranches, Lot 2, 33 Gatling ave.
" " "	"	"	James H. jr		H. P. Asay, jr etal	456	213		Pinehurst, Greenville Sp.
11317	"	"			L. E. Smith	456	410		Lots 2 + 3 Lee Road near River Falls, Cleveland Sp.
" 16-1952	"	"		Ray, etal	Naomi N. Stuart, etal	457	497	1.25	acres middle Saluda River + Kenwood Lane, North Park.
11852	"	"	Douglas	Realty Co	Henry E. Jeter, etal	458	257		Lot 74 cor North main St. North Hills, city.
" 23-1952	"	"	J. Harvey		G. H. McCarley	458	339		Lot 1, Garraway St.
13648	"	"	H. H.		Frank Rayson	458	464		Lot Cleveland St. city. Summit Dr. city.
June 17-1952	"	"	Marjorie G.		Mildred J. Suddeth	458	542		Lot between Maple ave + Alvord - Dale.
14418	"	"	Lewis M.		H. J. Loopster company	459	313		Lot Olive - Dale Dr. White Oak Subd.
" 28-1952	"	"			Northside Development	460	191		Lot 68 Vanderbilt, Lincoln Paris mtn - Paris mt. Sp.
14668	"	"			Ruth A. The Lions Lair	461	197	22.80	acres, Lake Lincoln Rd. on Sherwood Forest.
July 1-1952	"	"			V. jr. Stanifara L. A. Massey, etal	461	449		Lot 11 Leland Blvd. Springs, Lohick Spgs. Sp.
15101	"	"			H. S. Ragan	462	20		Lot 1, Dam St at Lohick,
" 7-1952	"	"	Eleanor S. Joseph	E	Secretary of State	462	115		Charter.
15289	"	"	Emil V. Loom						
" 10-1952	"	"							
16038	"	"							
" 19-1952	"	"							
17037	"	"							
Aug 2-1952	"	"							
178382	"	"							
" 19-1952	"	"							
18923	"	"							
" 26-1952	"	"							
19164	"	"							
29-1952	"	"							
19400	"	"							
" 1952	"	"							

INDIRECT or GRANTEE Index to Deeds — Greenville County, S. C.

Cott Family Name Index No. 75
Copyright 1949

To locate names, open at SURNAME INITIAL TAB and refer to Bu# Sub-Index sheet for page reference.

Made by The Cott Index Company, Columbus, Ohio
Sold by Walker, Evans & Cogswell Co., Charleston, S. C.

()

FILE NUMBER	GRANTEES FAMILY NAMES	GIVEN NAMES ABCDEFGHIJ	GIVEN NAMES KLMNO	GIVEN NAMES PQRSTUVWXYZ	GRANTORS	BOOK	PAGE	No. of Acres	BRIEF DESCRIPTION, LOCATION, ETC. (Not Warranted)
DATE OF RECORD									
19896	Nelson	Ellie +	John	Allen	James Nelson	462	298		Lot 3, Sunlar Drive
Sep 9, 1952									
21114	"	L. Raymond, et al	Julia, et al	J. L.	Caroline Lake Colony, Inc.	463	347		Lot 55 Sec. 4. Saluda Sp.
" 23, 1952									
21167	"	Katherine S.	Maudie C. N.	Dorothy S. et al	Glynn A. Lindsey	463	317		North St. Extn) Butler Sp.
" 23, 1952									
21240	"	"	"	"	Robert J. Edwards	463	379		behind Sp. Sp.
" 24, 1952									
21620	"	"	"	"	Mary P. Jones	463	499		Part Lot 1, A. F. Cammer Camp
" 29, 1952									
22263	"	"	"	"	Island Meyers	464	304		Lot 103, Maccaman and Sunset Hills.
Oct 8, 1952									
22670	"	"	"	"	Manning M. et al	464	304		
" " "									
22670	"	"	"	"	J. E. et al	464	419		Lot 29, 6 Choice St. Oak land Heights Subd.
" 13, 1952									
22973	"	"	"	"	Elizabeth S. et al	464	419		
" " "									
24901	"	"	"	"	Mercer E.	465	67		Road, Woodfield Ave
" 16, 1952									
25049	"	"	"	"	G. H. Galway	466	343		Farms, City
Nov 10, 1952									
25045	"	"	"	"	Carl C. Davis	466	391		in Mauldin
" 12, 1952									
26410	"	"	"	"	Raymond C. H. Nelson	466	407		Quinton Sp.
" 12, 1952									
26410	"	"	"	"	Lola V. Mullinax, et al	467	415		Lot 10, W. A. Mullinax Praps. White
" 29, 1952									
26410	"	"	"	"	" " " "	467	415		
" " "									

INDIRECT or GRANTEE Index to Deeds - Greenville County, S. C.

REG. U. S. PAT. OFFICE *Chambers* County Indexes Since 1888 An Identifying Trade Mark

To locate names, open at SURNAME INITIAL TAB and refer to Buff Sub-Index sheet for page reference.

Cott Family Name Index No. 75 Copyright 1949

FILE NUMBER DATE OF RECORD	GRANTEES FAMILY NAMES	GIVEN NAMES ABCDEFGHIJ	GIVEN NAMES JKLMNO	GIVEN NAMES PQRSTUVWXYZ	GRANTORS	BOOK	PAGE	No. of Acres	BRIEF DESCRIPTION, LOCATION, ETC. (Not Warranted)
26294 Nov. 29, 1952	Nelson			Ray	b. b. Davis	467	433		Prop. which spgs. sp. 1/2 Lot 3, James M. Edwards
26884 Dec. 5, 1952	"	b. Douglas			C. S. Swartzel, et al	468	72		Lot Camp Road City Less part sold off Lot 2
26956 5. 1952	"	Douglas Realty Company			P. D. Meadows	468	68		Lot 1 + Part Lot 2 Camp Rd. Park, City
27754 16. 1952	" X	Daisy J.			G. Dewey Opner Inc.	468	403		Lot 24, Norton St. Corner Saluda sp.
28180 20. 1952	"		John Earle		Carolina Lake Colony	469	52		Tract 6, Blk. N. Plat #4 which spgs. sp.
Jan. 3, 1953 828	"	Douglas Realty Co.			b. a. Neal	469	384		Lots north area, Est. which spgs. sp.
13. 1953 1779	"	Frank, jr.			Sola V Mullinax, et al	470	143		Lots 13 + 14, H. A. Mullinax
24. 1953 2098	"	Ellie + John Allen			Sumlar Hall	470	538		Lot 4 Sumlar Dr. from St. Ann to Kirille.
29. 1953 2361	"	E. G. +	H. H.		Ernest Gault	471	150		Lease Lot 4, 8 Hwy running Kirille sp.
Feb. 2, 1953 2653	"	Elsie + John R., Sr.			Eva Davis	471	286		Lots 31 + 32, Hwy 13 - 1 Wreck, which spgs. sp.
4. 1953 2871	"			Jandy	J. H. Wilson Inc.	471	367		Lot 6, Blk. A, Snow St. near, Buy to use of well
6. 1953 4173	"	Glen J.			Local Home Builders formerly Sarah Lou Edwards	471	493		Lot 22 near River Dr. Kirille sp. Butler sp.
11. 1953 4440	"	Annie Bridwell	Late		Sarah Lou Edwards Vaughn	473	15		Lot 4 Louella Hill Rd. University Heights
25. 1953 4463	"			Peray, jr. Samuel	Charlie H. Lesley	473	177		Lot 132, Drayton Drive Nolan Prop. (Cullawn sp.)
25. 1953 4537	"			William L.	b. B. Campbell	473	156	4.98	acres (Lots 2, 3 + 4) J. D.
16. 1953	"	b. Douglas, + Co.			E. Inman, Master	473	230	76	acres north Saluda River

INDIRECT or GRANTEE Index to Deeds — Greenville County, S. C.

Cott Family Name Index No. 25
Copyright, 1949

To locate names, open at SURNAME INITIAL TAB and refer
to Bufl Sub-Index sheet for page reference.

Made by The Cott Index Company, Columbus, Ohio
Sold by Walker, Evans & Cogswell Co., Charleston, S. C.

FILE NUMBER	DATE OF RECORD	GRANTEES FAMILY NAMES	GIVEN NAMES ABCDEFGHIJ	GIVEN NAMES KLMNOP	GIVEN NAMES QRSTUVWXYZ	GRANTORS	BOOK	PAGE	No. of Acres	BRIEF DESCRIPTION, LOCATION, ETC. (Not Warranted)
4538	Feb 26 1953	Nilson	b. Douglas, + co.			etal Jessie K. Goodwin	473	206	76	Saluda Sp. Acres North Saluda River
5361	Mar 7 1953	"			William L.	b. B. Campbell	474	30	2.40	Prop. Oaklawn Sp. Acres (Lot 1) J. S. Nolan Burchard Sp. North front of Dr. Kenwood Place, Lot 15 + Part Lots 22 + 20 + Part Lots 18 + 16 Acres
5474	" 9 1953	"	b. Douglas + co.			G. Herman Walker	474	57		Int. in 2 Tracts.
5473	" 9 1953	"	b. Douglas			" " "	474	59		Int. 2 Tracts Calverland Sp. + part sold off.
7173	" 30-1953	"	b. Douglas			Zuman b. Smith	475	274		3 Tracts, Bates Sp. near Pine Forest
7202	" 31-1953	"		ma. Lida P.		Henry P. Williamson	475	306		Lot 293, West Lake Circle, Pine Forest
7208	" 31-1953	"		John A.		Henry P. Williamson	475	310		Lot 292 West Lake Circle Pine Forest
10586	May 8 1953	"		John H.		Charles Mc Gee, etal	478	97		Piedmont Lot 167, Sec. 4 in or near + meridian are 7
10737	" 11 1953	"	Leatherins, etal			H. b. Hairbrich	478	165		Lot 49 cor. Shadow Lane (Morgan Pl.) Morgan Hill Part Lots 8, 9, 10 + 11 Carber
12267	June 1 1953	"	b. P.			Margaret H. Vaughn	479	239		Part Lots 8, 9, 10 + 11 Carber
16459	July 23 1953	"		Leatha		Gussie Sloan, etal	482	311		Int. Lot Guille Sp.
19672	Aug 3 1953	"	Dore A.			Hestric Baptist Church	485	67		Lot 44 Jamison St. Bates Sp.
20280	" 12 1953	"	b. Douglas + co.			E. Annan, Master	485	385	29.45	Acres Coleman Sp. Bates Sp.
20282	" 12 1953	"	" " " "			" " "	485	381	34.28	Acres, Coleman Sp. Hunters Acres Sp.
21595	Sep 30 1953	"		Mary		J. R. Richardson	486	353		Lot 41 Bayd Sp.
22007	Oct 6 1953	"	Fred H.			Marion S. Hester etal	486	497		Lot 41 Bayd Sp.

INDIRECT or GRANTEE Index to Deeds - Greenville County, S. C.

REG. U. S. PAT. OFFICE *Chas. McCott* County Indexes Since 1888
An Identifying Trade MarkTo locate names, open at SURNAME INITIAL TAB and refer
to Buff Sub-Index sheet for page reference.Cott Family Name Index No. 75
Copyright 1949

FILE NUMBER DATE OF RECORD	GRANTEES FAMILY NAMES	GIVEN NAMES ABCDEFGHIJ	GIVEN NAMES JKLMNO	GIVEN NAMES PQRSTUVWXYZ	GRANTORS	BOOK	PAGE	No. of Acres	BRIEF DESCRIPTION, LOCATION, ETC. (Not Warranted)
22320 Oct. 10, 1953	Kilson		Nellie E. Kuhn		E. Inman, master	487	66		Lot 18 Perry Prop. Hills Sp.
22595 " 15, 1953	"	Gus H.			Clayton Luber, et al	487	181	33	33 ⁷ / ₁₀₀ of an acre, Grove Sp.
22745 " 17, 1953	"		Nina, et al, as Trs.		Ben J. Perry	487	233		Var. Sani Sani Heights. Lots 105 & 106 Merrill's Farm Estates. 7
23289 " 24, 1953	"	Charlie	Hobson		J. A. Hyatt, et al	487	473		Lot 3, Cedar Lane Rd. 7
24562 Nov. 10, 1953	"			H. J.	Adeline Howe Hawkins	488	405	23.20	acres Highland Sp.
24563 " 10, 1953	"			H. J.	D. A. Lister	488	406	16.65	acres, Highland Sp.
24783 " 13, 1953	"	Katherine S. et al			Robert J. Edwards	488	493		Lot 245 Elizabeth Dr. Lynch Spgs. Sp.
25256 Nov. 19, 1953	"	5 of 5 as Wilson's 5 of 5 to 51.00 Store		H. A. et al	James H. Burdette, Jr.	489	211		Unit 1, Pleasantburg Shopping Center. Lease Units 1+2 + Parcelment under
25672 " 25, 1953	"	5 of 5 to \$1.00 Store, et al			" " " "	"	"	"	"
25671 " 25, 1953	"	A. C. + Melba S.			Bonnie Nolin Nailley	489	357		Rd. + Lot 3 Marion Rd. Lot 1 cor. Marion + Parker + Lot 3, Marion Rd. Hills Sp.
25673 " 25, 1953	"	A. C. + Melba S.			A. E. Nolin, et al	489	370		Lot 1 cor. Marion + Parker Rd. Rd. + Lot 3 Marion Rd.
26615 Nov. 9, 1953	"	A. C. + Melba S.			Mildred Nolin Nork	489	367		Lot 1 cor. Marion + Parker Saluda Sp.
26616 " 9, 1953	"	C. Douglas + Co.			Margie Talley	490	177		Bond for Title Grant
27756 " 8, 1953	"	" " "			Josephine N. Talley, et al	490	181		Int. 1 1/2 acres, Saluda Sp.
1299 " 19, 1953	"	Douglas, Realty Co.			C. Douglas Wilson + Co.	491	45		2 Strips Thompson St City
	"	John H.			Charlie Thompson	492	319	12	acres, Grove Sp.

INDIRECT or GRANTEE Index to Deeds — Greenville County, S. C.

Cott Family Name Index No. 75
Copyright 1949

To locate names, open at SURNAME INITIAL TAB and refer to Buff Sub-Index sheet for page reference.

Made by The Cott Index Company, Columbus, Ohio
Sold by Walker, Evans & Cogswell Co., Charleston, S. C.

()

FILE NUMBER	GRANTEES FAMILY NAMES	GIVEN NAMES ABCDEFGH	GIVEN NAMES IJKLMNO	GIVEN NAMES PQRSTUVWXYZ	GRANTORS	BOOK	PAGE	No. of Acres	BRIEF DESCRIPTION, LOCATION, ETC. (Not Warranted)
1419 Jan. 20, 1954 2112	Wilson			Paul H.	R. M. Gagnay, et al	492	340		Drive, Craftstone acres. Lot 2, Sec. E, Broughton
" 29, 1954 2188	"		Mildred	et al	Robert Chapman	493	109		Int. 5 1/2 acres, Grove Sp. C. Englewood Est., Grant Sp.
" 30, 1954 2290	"	Mrs. H. J.			Walter W. Goldsmith	493	128		Lot 34, Cherokee Dr., Sec Douglas Est.
Feb. 1, 1954 2284	"			P. R.	A. L. Mc Dowell	493	167		Lot 36, Palmetto ave. G. J.
" 1, 1954 2774	"	b. Douglas & Co.			Harold Rider, et al	493	204		Tracts Bates Sp. Brookside ave. Int. 1 Oakbrook Sub. C.
" 5, 1954 3145	"	Anne Jackson			Spring E. Abrams	493	407		Lot 12 & Part Lot 11 av. Oakbrook St. ave. College Heights
" 10, 1954 3122	"	Henry G.			Miles L. Grubbs	493	533		Lot 86 av. Griffin Dr. & Prince
" 10, 1954 3297	"	b. Douglas			H. Earle Talley	493	527	37 1/2	acres + 4 acres Saluda Sp. College Heights, Butler Sp.
" 12, 1954 3695	"	Estelle H. & John G.			H. Frank Durham	494	41		Lot 2, East North St. Extr.
" 18, 1954 4283	"		Kate B.	H. H.	H. H. Holmes, jr. et al	494	200		Int. Lot Lake Lanier Drive, Craftstone acres
" 24, 1954 4311	"	Adela S.			Paul H. Wilson	494	456		1/2 Int. Lot 2, Sec. E, Broughton 2 Lanier Subd. - Klamy mt.
" 25, 1954 4362	"		Kate B.	H. H.	William H. Lord, et al	494	510		Lot 64, Lakeshore Drive, Lake Klamy mt. Sp.
" 25, 1954 5951	"			H. H.	" " " " Corp.	494	513		Lot 65, Lake Shore Drive
Mar. 5, 1954 6148	"		J. K.		Reconstruction Finance	495	245		Parcel lots of P. Church & Friendship St.
" 18, 1954 7224	"		Lestha		E. Inman, master	496	212		Lot adj. bank of S.W.
" 31, 1954	"	H. D.			H. R. Hoads, et al	497	53		Lease Sp.

INDIRECT or GRANTEE Index to Deeds - Greenville County, S. C.

REG. U. S. PAT. OFFICE *Chas. McCall* County Indexes Since 1888 An Identifying Trade Mark

To locate names, open at SURNAME INITIAL TAB and refer to Buff Sub-Index sheet for page reference.

Cott Family Name Index No. 75 Copyright 1949

FILE NUMBER DATE OF RECORD	GRANTEES FAMILY NAMES	GIVEN NAMES ABCDEFGHIJ	GIVEN NAMES JKLMNO	GIVEN NAMES PQRSTUVWXYZ	GRANTORS	BOOK	PAGE	No. of Acres	BRIEF DESCRIPTION, LOCATION, ETC. (Not Warranted)
8537 Apr. 15, 1954	Nelson	Bobby H.			Margaret M. White	497	545		F. H. Pe mfg. co. Lot 237, Seventh St outside. Ft. Sum -
8598 " 16-1954	"	E. H.		W. W.	Ernest Gault	498	66		Lease Lot W. S. Nury. just standing spg. Rd. +
9477 " 28-1954	"		James, jr.		Othello N. Thornton	498	381	10.6	acres Log Shoal Rd. +
9900 May 4, 1954	"		John. H.		Ralph Grady Greer	499	103		Agreement Saluda sp.
10101 " 6-1954	"	b. Douglas			Lillie J. Gilreath, et al	499	140		Tract + Driveway w road
10102 " 6-1954	"	b. Douglas + les			Lee Garrison	499	165	3/4	of an acre Saluda sp. of Augusta area, Hunt sp.
14181 June 26, 1954	"	les Douglas + les			Bob Neligan mtr. les.	502	493		Lot 50 Henderson ave. near city
15503 " 30-1954	"		Sola, et al.	Thomas	E. E. Watson	503	93		Rear Part Lot 6 Emory St. St. Ward 5, city.
15714 July 13, 1954	"			Rachel K.	John Thomas	503	476		Int. Part Lot 2 O'Neal Sauci Heights, Paris mt. sp. ?
15942 " 15-1954	"			Raymond	James Desritt Barnes	503	541		Lot 132, Callahan ave, Sans O'Neal sp.
16850 " 19-1954	"	Agnes			Mal Waters	504	224	.32	of an acre Miller's Rd. + Patricia Deputy - near Washington Rd +
17583 " 30, 1954	"		James a.		Juanita N. Patrick	505	57		Lots 1, 2, 3 + 4, Juanita N. cor. Liberty Lane + Keenare rd. city
18530 Aug 10, 1954	"	b. Douglas			James W. Kurdt, Jr.	505	493		Int. Lot Laurens Rd. city + Lot, Cleveland St.
18709 " 18-1954	"		Marjorie H.		Mary N. Rayson	506	278		Strip South Side Oakland ave.
18937 " 19-1954	"	Loris S. et al			Greenville Lumber Co.	506	331		Lot cor. East Broad St + (Lot 4 + Part Lot 5 cor. Edwards Rd. + Keasler St. + Lots 69 + 70 cor. Edwards Rd. + Bidwell St. Pine Brook Develop. which sp. 9.
18937 " 19-1954	"	Katherine S.			H. J. Bidwell, et al	506	412		

INDIRECT or GRANTEE Index to Deeds — Greenville County, S. C.

Cott Family Name Index No. 75
Copyright, 1949

To locate names, open at SURNAME INITIAL TAB and refer to Buff Sub-Index sheet for page reference.

Made by The Cott Index Company, Columbus, Ohio
Sold by Walker, Evans & Cogswell Co., Charleston, S. C.

FILE NUMBER	GRANTEES FAMILY NAMES	GIVEN NAMES ABCDEFGHIJ	GIVEN NAMES KLMNOP	GIVEN NAMES QRSTUVWXYZ	GRANTORS	BOOK	PAGE	No. of Acres	BRIEF DESCRIPTION, LOCATION, ETC. (Not Warranted)
DATE OF RECORD									
19718 Sept. 1, 1954 21440	Nilson	David A. et al			John C. Mahon	507	180		Lot Pendleton St. City
" 22-1954 21553	"	James B., Jr.			A. L. Tinsley	508	466		Lot 48 Kent Lane, Vista Hills
" 23-1954	"	Charles H. et al			L. G. Bausey, et al	508	499		Tracts 12 & 19 map 1 & Part Lot 30 map 3, Halloran Heights, which spgn. sp. cemetery
23963 Oct 20, 1954	"			Rachel J.	Ina Moore	510	382		Lot 563, Sec B, Springwood Augusta Rd. - Bank sp.
25489 Nov. 5, 1954	"	C. Douglas Realty Co., et al			James R. Breazale et al	511	409		Contract for Sale Lots 29-93
29043 Nov. 18, 1954	"	David, Jr.			David Nilson	514	313	.96	of an acre, Old Pelzer Hwy.
29042 " 18-1954	"			Willie Lee	David Nilson	514	309	1.15	acres Old Pelzer Hwy. Judin mills Village.
165 Jan 4, 1955	"	Charlotte B.			Edgar A. Carter	515	269		Lot 3, Sec. 3, Second acre.
458 " 6-1955	"			William L.	Raymond P. Jones	515	378		Ant. Lot 8 & 6 Hwy. 291
1722 " 20-1955	"	David C.			Raymond Nilson	516	449		Lot Austin sp. Orchard acre, Butler sp.
3178 Feb. 4, 1955	"		J. Ansel		Edward G. Ballard	517	527		Lot 88, Blk A, Watson Rd. Orchard acre, Butler sp.
3177 " 4-1955	"		J. Ansel		Edward G. Ballard	517	528		Lot 92, Blk. B, Watson Rd.
3833 " 11-1955	"	Christopher Columbus		Lynn, Jr.	L. M. Weldon	518	280		Lot 14, White Horse Rd. Cordell Subd. #2
3879 " 11-1955	"		Nancy H. & Ronald		J. K. Temple	518	287		Lot 27, Cornell Court St. + Florida ave.
4218 " 16-1955	"		J. H.		H. H. Strickland, et al	518	475		Contract Lot 27 acre

INDIRECT or GRANTEE Index to Deeds — Greenville County, S. C.

REG. U. S. PAT. OFFICE *Chas. M. Cott* County Indexes Since 1888
An Identifying Trade Mark

To locate names, open at SURNAME INITIAL TAB and refer to Buff Sub-Index sheet for page reference.

Cott Family Name Index No. 75
Copyright 1949

FILE NUMBER	GRANTEES FAMILY NAMES	GIVEN NAMES ABCDEFGH	GIVEN NAMES IJKLMNO	GIVEN NAMES PQRSTUVWXYZ	GRANTORS	BOOK	PAGE	No. of Acres	BRIEF DESCRIPTION, LOCATION, ETC. (Not Warranted)
DATE OF RECORD									
5705 Mar. 4, 1955	Nilson	Douglas	Patty Co.	et al	James R. Breazeale, ^{et al}	519	503		Augusta Rd. Magnolia Ave Lots 1 through 72, Inclusive.
6577 " 14, 1955	"	Conway		et al	Charlotte B. Nilson	520	319		Judson Mills Village - Lot 3, Sec. 3, Second ak.
	"	Daisy B.		et al	" " "	520	319		" Belle Meade" Lot 98 York Circle Crystal Ave. Lots 1 + 2, cor. Augusta rd. +
7428 " 23, 1955	"	Carl, Jr.			Anguemin + Douglas, ^{Inc.}	521	183		Lot 3, Cyrus Court.
8401 Apr. 1, 1955	"	David A.			J. Milton Williams	522	59		Part Lot 8, Avoca Dale. Judson Mills Village Lot 3 2 nd ak. - Sec. 3. (U. S. Hwy. No. 276)
9024 Apr. 9, 1955	"	Grace H.			John G. Nilson	522	356		Lot Laurens Rd.
9237 Apr. 12, 1955	"			Sam M.	Thomas Lauckford	522	451		
9407 " 13, 1955	"	Daisy B.			Conway Nilson	522	497		
9653 " 15, 1955	"	H. D.			James D. Cordell	523	126		
9697 " 16, 1955	"	Estelle W.			John G. Nilson	523	148		Lots 8 + 10, Hillrose Ave. Green Hills
10007 " 19, 1955	"	Estelle H. + John G.			A. B. Green	523	347		Lot 3, Edwards Rd. - Sec. 1, Griffins Dr. College Heights. Lot 6, cor. East North St. +
12460 May 14, 1955	"	Blyde M.			Hardy O. Jennell, Jr.	525	325		
12500 " 16, 1955	"	Agnes			Mac Waters	525	346	1.2	Avoca Miller Rd. O'Neal Sp. Rd. - Chick Spgs. Sp.
13023 " 20, 1955	"	A. A.			Sola V. Mullinar	526	6		Lot 11 Old Grille - Spgs. Int. Lots 3, 1, 4 + Part Lot 2 + another Part Lot 2, Cannon St. E. Burlington Ak. + Line St. Cannon Heights, Greenville, Chick Spgs. Sp.
13763 " 27, 1955	"		Kate B.		H. Herman Nilson	526	261		

INDIRECT or GRANTEE Index to Deeds - Greenville County, S. C.

Cott Family Name Index No. 75
Copyright 1949

To locate names, open at SURNAME INITIAL TAB and refer to Buff Sub-Index sheet for page reference.

Made by The Cott Index Company, Columbus, Ohio
Sold by Walker, Evans & Cogswell Co., Charleston, S. C.

FILE NUMBER DATE OF RECORD	GRANTEES FAMILY NAMES	GIVEN NAMES ABCDEFGHIJ	GIVEN NAMES KLMNO	GIVEN NAMES PQRSTUVWXYZ	GRANTORS	BOOK	PAGE	No. of Acres	BRIEF DESCRIPTION, LOCATION, ETC. (Not Warranted)
13763 May 27, 1955	Nelson		Kate B.		A. Herman Nelson	526	260		Lanier, Glassy Mt. Tp. Int. Lots 66, 65 & 64 Lake Belle Meade, North Sp.
13767 " 28, 1955	"		James, jr.		Thomas E. Demint	526	325		Lot 37, Brook's Forest Dr. Cemetery -
16492 June 28, 1955	"	E. L.		et al	City Council of Greenville	528	315		Lot 32 R - Springwood
16894 July 1, 1955	"			Ray O.	Thomas B. Christopher	528	505		Sherwood Forest - Lot 222, Scarlett St.
"	"			Peggy Ann	"	528	505		
19125 " 27, 1955	"			J. H. et al	H. A. Dill, et al	530	444		Acres, Glassy Mt. Tp. 2 Tracts = 386 Acres + 26.10
"	"			Norris B.	"	530	444		
22813 Sep 2, 1955	"	Edna P. +		William A.	Joseph Maxwell High, Jr.	533	411		North meadow Heights, City Lot 36, local Springs Drive,
23680 " 12, 1955	"		Lewis E.		Mrs. Naomi D. Hayes	534	190	10	Acres, O'Neal Tp.
26011 Oct. 6, 1955	"			R. G.	Marie D. Childs	536	156		Jully P. Babb on S.C. Hwy. 291 Option, Lots 19 + 10, Est. Estate Jully P. Babb.
26119 " 7, 1955	"	Cancelled Ollie Farmwright R.M.C. # 28811	11-5-55	R. G.	Charles A. Flunkingshelt	536	233		Option - Lots 11, 12, 17 + 18 Circle, Augusta Area, East Int. Lot 240, Churchell, Dr. Blk 7, University Heights.
26238 " 8, 1955	"	Douglas Realty Co et al		et al	George B. Cleveland	536	257		Lot 74 + Part Lot 73, Corner Jully P. Babb Est. - near
27012 " 17, 1955	"			R. G.	Charles M. Jenkinson	537	74		Option - Lots 11, 12, 17 + 18 Jully P. Babb Est.
37326 " 29, 1955	"	Cancelled Ollie Farmwright R.M.C. # 28811	11-5-55	R. G.	Charles A. Flunkingshelt	537	235		Option - Lots 11, 12, 17 + 18 Jully P. Babb Est.
28800 Nov. 5, 1955	"	Cancelled Ollie Farmwright R.M.C. # 19944	8-6-56	Robert G.	Rush G. Wilson	538	187		Option - Lots 11, 12, 17 + 18 Babb Est. - near
28791 " 5, 1955	"			Rush G.	Charles A. Flunkingshelt	538	207		Lots 11, 12, 17 + 18, ...

INDIRECT or GRANTEE Index to Deeds - Greenville County, S. C.

REG. U. S. PAT. OFFICE *Chas. McColl* County Indexes Since 1888 An Identifying Trade Mark

To locate names, open at SURNAME INITIAL TAB and refer to Buff Sub-Index sheet for page reference.

Cott Family Name Index No. 75 Copyright 1949

FILE NUMBER DATE OF RECORD	GRANTEES FAMILY NAMES	GIVEN NAMES ABCDEFGH	GIVEN NAMES IJKLMNO	GIVEN NAMES PQRSTUVWXYZ	GRANTORS	BOOK	PAGE	No. of Acres	BRIEF DESCRIPTION, LOCATION, ETC. (Not Warranted)
31387 Dec 5, 1955	Nilson			^{et al} Thomas G. Allen, et al Perford	M. H. Fore.	540	164		Pine Forest, Conestee, Plot 2 - Lot 226, Pine Lake Circle
21571 " 7-1955	"		Jack E.		^{Inc.} Huguenin + Douglas	540	291		Blvd. Belle Meade Lot 73, East Dorchester
32184 " 14-1955	"	C. Douglas, et al			P. D. Meadow	541	129		Int. Lot Thompson St Forest, Plot 2, Conestee -
33448 " 30-1955	"		Margaret H. + Rex O.		M. H. Fore	542	74		Lot 227, Pine Lake Circle, Pine Hills, Sp.
232 Jan 4, 1956	"			Thill	Ruth Thomason Reid	542	221		Lot 6, Cedar Lane Road
691 " 9, 1956	"			^{et al} William F.	McCall Manufacturing Co.	542	475		Sts - Green - Lot cor. Vaughn + Ford
2735 " 30, 1956	"		Oranda G.	Raymond	Henry H. Goldsberry	544	193		Cherokee Forest Lot 231, Elizabeth Dr.
2830 " 31, 1956	"		Lewis E.		Herbert C. Wood	544	260		Monaghan Co. Chick Spgs. Sp. Lot 48 Virginia Ave. Wiston
3270 Feb 6, 1956	"	George Frank, Jr.			James A. Few	544	477		Chick Spgs. Sp. Lot 12, Prop. H. G. Mullinar
3828 " 11, 1956	"	Helen M. + Marshall L.			J. G. Mullinar	545	99		Lots 19 + 20, also strip between Old U. S. Hwy. 29 + Southern Ry. + 1/7 acre in Taylors, Chick Spgs. Sp.
4015 " 14, 1956	"	Edna + J. B.			Sam L. Rudd, et al	545	198		Rd. near Marietta, Bates Sp. Lot 6, Pearle Ave + Duff
5255 " 28, 1956	"	C. Douglas + Co.			Margie Evelyn Talley	546	255		Int. Lot Splenda Sp Sec. 2, Stone Lake Heights
5726 Feb 3, 1956	"	Eravia H.			Agnes S. Dawsey	546	458		Lot 78, Lake Forest Drive
6240 " 7, 1956	"	C. Douglas			^{et al} Mordcai Nachman	547	113		Strip, East North St.

INDIRECT or GRANTEE Index to Deeds - Greenville County, S. C.

Cott Family Name Index No. 75
Copyright 1949 A-141580

Open at Proper Tab according to First Letter or Letters of
Name and refer to Buff Sub-Index sheet for page reference.

REG. U. S. PAT. OFFICE *ChumCott* County Indexes Since 1888
An Identifying Trade Mark

FILE NUMBER DATE OF RECORD	GRANTEES FAMILY NAMES	GIVEN NAMES ABCDEFGHIJ	GIVEN NAMES JKLMNO	GIVEN NAMES PQRSTUVWXYZ	GRANTORS	BOOK	PAGE	No. of Acres	BRIEF DESCRIPTION, LOCATION, ETC. (Not Warranted)
17792 July 13, 1956	Wilson	George	R		Wm. H. James	557	53		Chick Spgs. Tp. Lot 11, Stewart ave
18177 " 17, 1956	"			Marian Jones	H. O. Padrick, Jr. Jr.	557	209		Heights Park, Saluda Tp. Lot 20, Bldg. Sec. 1 Bonaventure
18331 " 19, 1956	"			Enterprise of Greenville, Inc.	Secretary of State	557	319		Charter -
19414 " 31, 1956	"			et al William G.	Jack Carl Fisher	558	227		Tract 6 Estate R. D. Freeman, Old Grill - Spitz Rd. Butler Tp Cleveland Tp.
19733 Aug 3, 1956	"	H. D.			Roy Manley	558	392		Lot 9, River Falls -
19843 " 6, 1956	"			Enterprise of Greenville, Inc.	Rush G. Wilson	558	495		291. Estate, Jilly P. Balle Lots 11, 12, 17 & 18, S. E. By Pass
20110 " 7, 1956	"				Kathleen Sam H. Jones	558	506		Lot 38, Keiths Dr. (St.) City
20768 " 15, 1956	"				Mildred et al E. Inman, Master	559	255	51.18	acres, Grove Tp. Augusta acre -
20728 " 15, 1956	"				Robert E. Clyde L. Darr	559	227		Lot 192, Meadows ave St. Washington Heights, O'Neal Tp
22054 " 30, 1956	"	D. M.			Lee C. Green	560	240		Lots 12 & 13, Manly & James Sec. 2, Brookline (West).
22227 " 31, 1956	"				Juanita Mrs. S. V. Jr. M. H. Fore	560	333		Lot 145, Manchester ave. for title.
22296 " 31, 1956	"				Sidney M. Martha Stewart Beath.	560	375		Assignment of Bonds 16, Lake Dr., Mt Lake, Colinas
22295 " 31, 1956	"				Sidney M. Mountain Lake,	560	379		Band. for title Lot 17 & Part Lot New River, Chick Spgs Tp.
22316 Sep 1, 1956	"				Lewis E. Vallie C. Vaughn, et al	560	394		Lot 28, Vaughn St. Pleasant
24530 " 22, 1956	"				John R. Jr. J. H. Hollingsworth	562	234		Lot 17, Berry Lane. Lanier, Glassy Mt. Tp.
24529 " 22, 1956	"				Kate B. Lanier Realty Co	562	330		Lot East Lake Shore Drive, Lake

INDIRECT or GRANTEE Index to Deeds — Greenville County, S. C.

Cott Family Name Index No. 75
Copyright 1949 A-141360

☞ Open at Proper Tab according to First Letter or Letters of
Name and refer to Buff Sub-Index sheet for page reference.


Made by The Cott Index Company, Columbus, Ohio
Mfg. Cott Patent Index Systems—M

31
()

FILE NUMBER	DATE OF RECORD	GRANTEES FAMILY NAMES	GIVEN NAMES ABCDEFGHIJ	GIVEN NAMES KLMNOP	GIVEN NAMES QRSTUVWXYZ	GRANTORS	BOOK	PAGE	No. of Acres	BRIEF DESCRIPTION, LOCATION, ETC. (Not Warranted)
26356	Oct. 18, 1956	Wilson	A. D.	et al		Hazel B. Cleveland, et al	563	405		Lease Agreement
26591	22, 1956	"	B. J.	et al		B. H. Bishop, et al	563	503		Alley - near City Int. Strip on 20 ft
		"	Anne Jackson	et al		" " "	563	503		
28248	Nov. 10, 1956	"	A. D.	et al		J. O. Wilson	565	136		Chick Spgs. Sp. Subj. to Restriction Lots 17 & 18, Super Hwy 29 Biltmore
28283	12, 1956	"	Marion	Kalston		E. B. Willis Jr	565	145		Lot 24, Bent Twig Dr. Greensboro, South Sp
28997	20, 1956	"	James A.			London O. Shelton	565	505		Lot 36 South Fairfield Rd. Sec Sec 5, Graceland Cemetery
29109	21, 1956	"	J. R.	De.		Graceland Cemetery	566	7		Graceland Sp. Graceland Sp. 1, 2, 3 & 4, Lot 77 1/2
30272	Dec. 6, 1956	"			William J.	W. J. Putman	566	462		Lot 3, A, Handerland Range Cleveland Sp.
30273	6, 1956	"			William J.	A. D. Lewis	566	464		Lot 3, Handerland Range Beattie Place City
31375	20, 1956	"	C Douglas			P. D. Meadows, et al	567	341		Int. Lot Southside
31469	31, 1956	"	Carl B.		Harris	H. E. Coker	568	77	31 1/4	Acres, Grove Sp
2526	Jan. 30, 1957	"	Luther C. Sr.	et al		Belton R. O'Neill	570	150		Lot 6, Essex Court
		"			Vera E	"	570	150		
4016	Feb. 18, 1957	"	Corene H.		Russell M.	William D. Mundy	571	252		Waves South Sp Lot 64 South Side
4057	18, 1957	"	Charles H.	Kathleen D.		Burgis Hills Inc	571	261		Burgis Hills Club Lot 111, Hillside
6112	Feb. 12, 1957	"			R. J.	Leslie + Shaw, Inc	572	543		Lot 37, Hillside Bond for Title
31978	Dec. 31, 1956	"	Georgia Lee	Hilman	et al	E. Inman, master	566	120		Man. Coffin Lot 2, Hillside

INDIRECT or GRANTEE Index to Deeds — Greenville County, S. C.

REG. U. S. PAT. OFFICE *ChumCott* County Indexes Since 1868 An Identifying Trade Mark

 Open at Proper Tab according to First Letter or Letters of Name and refer to Buff Sub-Index sheet for page reference.

Cott Family Name Index No. 75 Copyright 1949 A-141580

FILE NUMBER DATE OF RECORD	GRANTEES FAMILY NAMES	GIVEN NAMES ABCDEFGHIH	GIVEN NAMES IJKLMNO	GIVEN NAMES PQRSTUVWXYZ	GRANTORS	BOOK	PAGE	No. of Acres	BRIEF DESCRIPTION, LOCATION, ETC. (Not Warranted)
7498 Feb. 28, 1957	Nelson			William J.	David G. Traylor	574	32		Pl. Piedmont Estate - Lot 305, Piedmont Park
7535 " 29, 1957	"	Douglas	Realty Co.		Max F. Childers, Jr.	574	80		Lot 51, Coal Brook Dr. Lots 59-72, Fleetwood Dr. magnolia acres.
8701 Apr. 11, 1957	"			William H.	J. O. Shaver	574	469		Prop. J. O. Shaver - Lot 6, unnamed St. Cedar Lane Gardens
9433 " 19, 1957	"	Grady H.			Home By Holland, Inc	575	221		Lot 68, Gardenia Drive, Kville Sp.
11236 May 11, 1957	"		Leath		Shelton Hampton et al	576	409		Lot School Dist. 8 & E Kville Sp.
11235 " 11, 1957	"		Leath		Alice Hampton	576	293		Lot School Dist. 8 & E angula acres.
11459 " 14, 1957	"	Edgar L.			J. M. Cannon, Inc.	576	461		Lot 158, Patton Drive
13382 June 4, 1957	"		Major Henry	et al	J. O. Shaver	578	54		Lot 12, unnamed St.
" " "	"			et al	" " "	578	54		Prop. J. O. Shaver Mauldin
13514 " 5, 1957	"	Lacile S.			J. Vance Faulkner	578	114		Dr. Cardinal Park Lot 6 car, Lee Rd. & Tiffany
15074 " 25, 1957	"			Carl Thomas	J. Alvin Gibbath et al	579	185		St. Helen Subd - Lots 42 & 44, Blk. 3 Bentry Height Park Mt. Sp.
16059 July 8, 1957	"	Genora B.		Ralph B.	Burley J. Dickert	579	547		Lot 16 Phillips Ave Rockview Dr Paris View, Park Mt. Sp.
17355 " 23, 1957	"	Ettel C.			Ind. of Ex Richard F. Collins	580	532		Lot 41, Gay St. & Paris View Cleveland Sp.
17914 " 29, 1957	"		J. C.		D. G. Wilson	581	184		Int. 1/5 acre (Lot 9)
17978 " 30, 1957	"		Lydie	Jurpin	Will Carl Wilson et al	581	257		5 Tracts, Highland Sp

INDIRECT or GRANTEE Index to Deeds — Greenville County, S. C.

Cott Family Name Index No. 75
Copyright 1949 A-141580

Open at Proper Tab according to First Letter or Letters of
Name and refer to Buff Sub-Index sheet for page reference.


Made by The Cott Index Company, Columbus, Ohio
Mfg. Cott Patent Index Systems—M

()

FILE NUMBER	GRANTEES FAMILY NAMES	GIVEN NAMES ABCDEFGHIJ	GIVEN NAMES KLMNO	GIVEN NAMES PQRSTUVWXYZ	GRANTORS	BOOK	PAGE	No. of Acres	BRIEF DESCRIPTION, LOCATION, ETC. (Not Warranted)
DATE OF RECORD									
18332 Aug. 2, 1957 19380	Nilson			Keyward Stanley	Elma M. Odom	581	382		Lot 2, Hollis St. Sec. 1, Lake Forest
14-1957 20720	Hillman	George	A		J. Furman Berry	582	262		Lot 55, Tranquil Ave. Forhall Rd. Sec. 2, Woodfields, Inc.
30-1957 21342	Nilson	Douglas	Realty Co.		Helen O. Houston et al	583	235		Lot 217, Crestfield Drive Dr. Oak Crest
Sep. 9, 1957 24-222	"			Woodrow	M. E. Madden	583	524		Lot 36, Sec. 1, Templewood Ave. Eagle Park
Oct. 12, 1957 25237	"			Rachel	Mary G. Brigham	586	20		Lot 31, Blk. B, Tindal Lands, Cedar Lane Road
25-1957 26268	"		Mildred	Boone	D. B. Farnsworth Co. Inc.	586	323		Eastern 1/2 Lot 8, Finlay
Nov. 8, 1957 27960	"	C. Douglas	+ Co.		North Street Develop. et al	587	235		Lease, Lot East North St. Ave - Green, Chick Eggs Pk.
30-1957 28648	"		L. B.		Stella G. Owens	588	341		Lot 26, Mountain View changing name from Douglas Wilson
Dec. 9, 1957	"	C. Douglas, Inc.			Secretary of State	589	127		Amendment of Charter
	"	Douglas Realty				589	127		Amendment of charter changing name to C. Douglas Wilson, Inc.
1056 Jan. 14, 1958 1265	"	C. Douglas, Inc.			by Alice Lorraine Nettles Matthews et al James Richard Matthews	591	73		Belmont Heights Lot 26, Conley St
16-1958 1270	"		Lillie		Leslie Wilson	591	123		Tract 3, Trupta, Butler Life Estate Reserved
16-1958 1269	"	Ernest			Lillie Wilson	591	129		Tract 4, Butler Life Estate Reserved
16-1958 1267	"		J. J.		Lillie Wilson	591	130		Tract 5, Butler Life Estate Reserved
16-1958	"	Grady			Lillie Wilson	591	132		Tract 1, Butler

INDIRECT or GRANTEE Index to Deeds — Greenville County, S. C.

REG. U. S. PAT. OFFICE *Chambers* County Indexes Since 1888
An Identifying Trade Mark

 Open at Proper Tab according to First Letter or Letters of Name and refer to Buff Sub-Index sheet for page reference.

Cott Family Name Index No. 75
Copyright 1949 A-141580

FILE NUMBER DATE OF RECORD	GRANTEES FAMILY NAMES	GIVEN NAMES ABCDEFGHIJ	GIVEN NAMES JKLMNO	GIVEN NAMES PQRSTUVWXYZ	GRANTORS	BOOK	PAGE	No. of Acres	BRIEF DESCRIPTION, LOCATION, ETC. (Not Warranted)
1266 Jan. 16. 1958	Nilson		Leche		Lillie Nilson	591	133		Life Estate Reserved. Tract 3, Butler Tp.
2168 " 27. 1958	"	Le. Douglas + Co.			Beulah H. Garrison	591	514		Tract, Saluda Tp. Formerly Putnam Rd. Fair Estates
3282 Feb. 10. 1958	"	Albert E.			Brownlow Capps	592	372		Lots 20 + 21, Lakeview Dr. Dr. Oak Crest, Sec. 1
4736 " 27. 1958	"	Amos			Blue Ridge Lumber Co. Inc.	593	445		Lot 53, Templewood
5346 Mar. 7. 1958	"	Donald H. et al			Charles E. Eledge	594	126		Part Lot 98, H. H. Breakman Estate, Greer, Chick Spg. Tp.
	"	Azara P. et al			"	594	126		"
7354 " 29. 1958	"	Faye +	H. L.		Hubert E. Nolin, Jr.	595	267		Piedmont Estd. Chick Spg. Tp. Lot 121, Churchill ave.
8001 Apr. 5. 1958	"		Margaret B. + Thomas		Jalmer Cardell	595	491		Monaghan Subd. Sec. 2. Lot 73, Monaview St. Rd. Elm St. + Arthur Ave.
8460 " 10. 1958	"		Rachel J.		A. S. Everette, et al	596	112		Part Lot 15 Blk. 8, Grove
8925 " 16. 1958	"	George C. et al			G. D. Eberhardt	596	407		Part Lot 5, White Horse Rd. - Helmsview -
	"	Agnes J. et al			"	596	407		"
9294 " 19. 1958	"			H. L. et al	Joe E. Ellison et al	596	499		Lot, Austin Tp.
	"		Olive Shorter, et al		"	596	499		"
10208 " 30. 1958	"	George C. et al			G. D. Eberhardt	597	325		Part Lot 3, White Horse Rd. - Helmsview -
	"	Agnes J. et al			"	597	325		"
10429 May 1. 1958	"		Mr. Lee H. + Ch. L.		Doyle Whitlock	597	377		St. Sunny Slope. Lot 17 Blk. 2, Zedline

INDIRECT or GRANTEE Index to Deeds — Greenville County, S. C.

Cott Family Name Index No. 75
Copyright 1949, A-141580

Open at Proper Tab according to First Letter or Letters of
Name and refer to Buff Sub-Index sheet for page reference.

Made by The Cott Index Company, Columbus, Ohio
Mfg. Cott Patent Index Systems—M

FILE NUMBER	GRANTEES FAMILY NAMES	GIVEN NAMES ABCDEFGH	GIVEN NAMES IJKLMNO	GIVEN NAMES PQRSTUWXYZ	GRANTORS	BOOK	PAGE	No. of Acres	BRIEF DESCRIPTION, LOCATION, ETC. (Not Warranted)
DATE OF RECORD									
11 575					<i>et al</i>				<i>State Line -</i>
May 15. 1958	<i>Nelson</i>			<i>J. J.</i>	<i>Jeff Roy Nelson</i>	598	307	76	<i>acres adj. N.C. + S.C.</i>
11673									<i>Milledgeville, Riverdale area.</i>
16. 1958				<i>Marvin E. + Rosa J.</i>	<i>Mary Hise</i>	598	349		<i>Lot 1, cor. Sulphur Springs +</i>
12314									<i>Neighb. Grille. St.</i>
22. 1958				<i>Floyd H. + Margaret H.</i>	<i>Connie Jane Whitfield</i>	598	548		<i>Rear Part Lot 55, Parker</i>
12825									<i>Ocean Terrace, Gantt Tp.</i>
29. 1958				<i>Herbert L.</i>	<i>James A. Benefield</i>	599	195		<i>Lot 73 Rocky Knoll Dr.</i>
13735									<i>House Rd. Roseman Heights, Gantt Tp.</i>
Jun. 10. 1958				<i>John H.</i>	<i>H. H. Wilkins, et al</i>	600	8		<i>Lot 13, cor. Terry Court + White</i>
1641									<i>Williams St.</i>
July 15. 1958					<i>Ruth A. Henry J. Hinn, Jr.</i>	602	86		<i>Lot 1, cor. Pettigrew, St. +</i>
2011									<i>Sharon Park.</i>
19. 1958				<i>Betty E. +</i>	<i>Ruthel V. Leslie + Shaw, Inc.</i>	602	247		<i>Lot 37, Durwood Lane,</i>
2480									
24. 1958				<i>Lucinda</i>	<i>Emma Ivern</i>	602	433		<i>Int. 7 acres.</i>
2558					<i>Dw. Co. Inc.</i>				
25. 1958				<i>J. H. et al</i>	<i>Graceland Cemetery</i>	602	455		<i>Grave space 1, 2 + 3.</i>
									<i>Lot 31, Sec 8-A.</i>
				<i>Clara Louise, et al</i>		602	455		<i>Graceland Cem.</i>
2685									<i>Lane, Rutherford Park.</i>
28. 1958				<i>Kathleen</i>	<i>William D. Bailey</i>	602	528		<i>Int. Lot 44, Keller</i>
3224									
Aug. 1. 1958				<i>David</i>	<i>C. C. Wilson</i>	603	176	9.66	<i>acres Grove Tp.</i>
4776									<i>Road, Ocean Terrace.</i>
20. 1958					<i>L. Jr. Ronald.</i>	<i>Hubert E. Thomas</i>	604	356	<i>Lot 75, Sec 2, South Wingate</i>
5387									
26. 1958				<i>Edgar Joe</i>	<i>Harold F. Bannister</i>	605	77	9	<i>acres, Chick Spg. Tp.</i>
7019					<i>Branlette</i>				<i>St. Sunny Slope</i>
Sep. 13. 1958					<i>R. D. Annie Mae Brewer</i>	606	188		<i>Lot 23 Blk A, Zarlone</i>
7829									<i>State line -</i>
23. 1958					<i>J. J. Bonnie Wilson Middleton</i>	606	488	76	<i>acres, adj. N.C.</i>

INDIRECT or GRANTEE Index to Deeds — Greenville County, S. C.

REG. U. S. PAT OFFICE *Chas. McCott* County Indexes Since 1868 An Identifying Trade Mark

Open at Proper Tab according to First Letter or Letters of Name and refer to Buff Sub-Index sheet for page reference.

Cott Family Name Index No. 75
Copyright 1949 A-141580

FILE NUMBER DATE OF RECORD	GRANTEES FAMILY NAMES	GIVEN NAMES ABCDEFGHIJ	GIVEN NAMES KLMNOP	GIVEN NAMES QRSTUVWXYZ	GRANTORS	BOOK	PAGE	No. of Acres	BRIEF DESCRIPTION, LOCATION, ETC. (Not Warranted)
9214 Oct. 8. 1958	Wilson	Grace J.	L. Bennett		Burgiss Hills, Inc.	608	48		Hills, Chick Spgs. Tp. Lot 110, Oakdale Ave. Burgiss
12479 Nov. 13. 1958	"	Beatrice L.		H. E.	H. Dennis Smith at al	610	255		Green. Chick Spgs. Tp. Lot 6, Endless Dr. near
12512 14. 1958	"		Lola		Butler Austin	610	313		Wille Tp. Lot, Emory St.
14184 Dec. 4. 1958	"		Maybelle	Culbreth	L. G. Culbreth	611	459	30.85	Acres, Glassy Mt. Tp
15077 13. 1958	"	Grouer L.	et al		General Lee Sherman	612	270		Lot 9, Judson Rd.
	"	Floyce	et al			612	270		
15115 Dec. 13. 1958	"	C. Douglas	et al		Formerly Grace Pepper Grace Pepper Rhodes	612	283		Int in tract, on or near N. S. Hy 25 (Augusta Rd) Family cemetery reserved.
15402 17. 1958	"	Elmer S			John R. Stewart	612	413		Maple Height, Chick Spgs Tp Lot 15, Lee Circle
16932 Jan. 6. 1959	"	Betty S.	John R. Jr.		Levir L. Gilstrap Batson Wilson	613	493		Paris Mt. Tp. Lot 22, Woodlye Dr. now Knidley St. near Sans Souci.
17915 15. 1959	"			Ralph B.	Flora Helen Genera	614	404		Int. Lot 136 Monaghan Ave. St. John St. City.
18832 24. 1959	"			Rachel J.	Charlie Thomas	615	299		Lot cor Green Ave + Buncombe Park, Paris Mt. Tp.
18868 26. 1959	"			R. D.	J. Frank Williams Ins. Co.	615	369		Lot 45 North Haven Dr. Boundary St.
20739 Feb. 13. 1959	"		Jack H.		Shenandoah Life	617	45		Lot 1, cor Lee Rd. + Park, Paris Mt. Tp.
20909 16. 1959	"			R. D.	Frank H. Peigler	617	104		Lot 44, Buncombe
24948 Feb. 26. 1959	"	Durant M			Donald H. Black	620	87	9.62	acres, O'Neal Tp.

INDIRECT or GRANTEE Index to Deeds — Greenville County, S. C.

Cott Family Name Index No. 75
Copyright 1949 A-141580

Open at Proper Tab according to First Letter or Letters of
Name and refer to Buff Sub-Index sheet for page reference.

Made by The Cott Index Company, Columbus, Ohio
Mfg. Cott Patent Index Systems—M

()

FILE NUMBER	GRANTEES FAMILY NAMES	GIVEN NAMES ABCDEFGHIJ	GIVEN NAMES KLMNO	GIVEN NAMES PQRSTUWXYZ	GRANTORS	BOOK	PAGE	No. of Acres	BRIEF DESCRIPTION, LOCATION, ETC. (Not Warranted)
DATE OF RECORD									
25945 Apr. 4-1959	Wilson			Rachel J.	Lillie Mae Traynham	620	504		O'Neal St. Int. Part Lot 2
26170 7-1959	"	Ben H.	Lila B.		E. Inman, master	621	79		Woodland Hgts. Chick Egg. Tr. Lot 35, Buddy ave.
26609 13-1959	"	Charles H.	Kathleen D.		O'Neal Thackston	621	305		Dr. Burger, Mills. Plat 1 Lot 48, Oakdale ave. - Hillside River -
27604 22-1959	"		J. D.		Dessie M. Ellison	622	151		Lot 9, South Salsuda Abney Mills, Pinnett Plant.
28202 28-1959	"	Estelle C.			Abney Mills	622	379		Lot 127, Durnie St -
29126 May 4-1959	"	Harold H. et al			" "	624	101		
" "	"	Brenda C. et al			" "	624	101		Lot 16, Jefferson Circle, Abney Mills, Pinnett Plant.
29107 4-1959	"	Faye L.		Ralph J.	" "	624	102		Mills, Pinnett Plant. Lot 8, Hillard v Abney Mills, Pinnett Plant.
29108 4-1959	"	George H.		Rose H.	" "	624	103		Lot 115, Bissell v Abney Prof. near Green, Chick Egg. Tr.
29140 5-1959	"	Annie H. + Lewis E.			Theron H. Gibbs	623	214		Lot 9, W. Dennis Smith View Rd. Chick Egg. Tr.
31513 28-1959	"	D. J.			H. P. Johnson	625	492		Lot 7, new road (Lake
32154 June 1-1959	"	Arson, et al			Abney Mills	624	415		Lot 479, Sec. 2, Dancy Brid. Brandon Plant.
" "	"	Grace E. et al			" "	624	415		
33511 15-1959	"		Maryland H.		Henrietta M ^{rs} Bee	627	59		Wilton St. Part Lots 37 & 39, Sec. C Brandon Plant
33955 17-1959	"	Dewitt			Abney Mills	627	356		Lot 47, Sec. 1, Jones & Brandon Plant
34427 22-1959	"	Frances C. + J. Stewart			Abney Mills	627	549		Lot 70, Sec. 1, Bennett

INDIRECT or GRANTEE Index to Deeds — Greenville County, S. C.

REG. U. S. PAT. OFFICE *Chumlett* County Indexes Since 1888 An Identifying Trade Mark

Open at Proper Tab according to First Letter or Letters of Name and refer to Buff Sub-Index sheet for page reference.

Cott Family Name Index No. 75 Copyright 1949 A-141580

FILE NUMBER DATE OF RECORD	GRANTEES FAMILY NAMES	GIVEN NAMES ABCDEFGHIH	GIVEN NAMES IJKLMNO	GIVEN NAMES PQRSTUVWXYZ	GRANTORS	BOOK	PAGE	No. of Acres	BRIEF DESCRIPTION, LOCATION, ETC. (Not Warranted)
792 July 3, 1959	Nilson	Ben R. Jr.			<i>et al</i> Martha J. McLead	628	497		East Ave. Part Lot 77 Mass St.
2279 " 17-1959	"	B. E.			<i>et al</i> James C. Spencer (9. 7)	630	33		Lot 5, Marion Rd.
2766 " 22-1959	"	Fred L. & Marge H			<i>et al</i> Fulton G. Jarman	630	221		Lot 2, West Hillcrest Drive
3662 " 30-1959	"	Clower H. <i>et al</i>		R. D.	P. D. Jarman	630	221		Buncombe Park, Paris Mt. Sp Lot 19, South Haven Dr.
3731 " 30-1959	"			James D. & Ruth O.	Zelle M. Ellison	630	534		River + W. S. Sherwood Rd. Lots 7+8 E/S. South Sabuda
4069 Aug 3, 1959	"	Clyde M. <i>et al</i>			<i>et al</i> J. Mack Woods	631	138		Lot 1, Rodgers Valley Hghts. Butler Sp.
7188 Sep. 1-1959	"	Mary Davis <i>et al</i>		R. D.	J. Frank Williams	631	138		Pine Grove Hghts. Paris Mt. Sp. Lot 25, Pine Grove Rd.
8610 " 16-1959	"	Claire			<i>et al</i> E. D. Harrell Jr.	634	279		Dr. Halloween Hghts. No. 2. Chick Spgs Sp. Dr. 20, Partridge Dr. + Wood Haven
9810 " 28-1959	"	George R.			Mae Waters	635	184	2	O'Neal Sp. Acres. Miller Rd.
11911 Oct. 19-1959	"			Jandy	Theron Leslie Peace	636	517		Prop. Highland Sp. Lot 5, H. H. Campbell
12011 " 20-1959	"			Margaret J.	<i>et al</i> Doris E. Strickland	637	7		Lot 27, Florida Ave. near Greer, O'Neal Sp.
12167 Oct 21-1959	"			J. C. Jr.	C. L. Belue	637	52		Lot 1, Helen H. Forrester Prop.
12168 " 21-1959	"			James C. <i>et al</i>	Alvin A. Hooker	637	53		Lot 34, Springfield Ave. near City
	"			Mary B. <i>et al</i>	"	637	53		

INDIRECT or GRANTEE Index to Deeds — Greenville County, S. C.

Cott Family Name Index No. 75
Copyright 1949 A-141380


☞ Open at Proper Tab according to First Letter or Letters of
Name and refer to Buff Sub-Index sheet for page reference.

Made by The Cott Index Company, Columbus, Ohio
Mfg. Cott Patent Index Systems—M

FILE NUMBER	GRANTEES FAMILY NAMES	GIVEN NAMES ABCDEFGHIJ	GIVEN NAMES KLMNOP	GIVEN NAMES QRSTUVWXYZ	GRANTORS	BOOK	PAGE	No. of Acres	BRIEF DESCRIPTION, LOCATION, ETC. (Not Warranted)
DATE OF RECORD									
15013 Nov. 19-1959	Nilson	A. D.			Nelle M. Griffin	639	133		Lot, South Main St.
15206 20-1959		Annie M.			Clifford R. Walker	639	163		Lot, Sunlar Drive
15181 20-1959				Sidney M.	The Travelers Indemnity Co.	639	157		Power of attorney - Neshkottown
16196 Dec. 2-1959		Edward H.		Ruthie L.	Albert Young	640	32		Part Lot 10, Carter St.
16575 7-1959				Leslie, et al	Doyle Black	640	187		Lot 4, Whiller Dr. Park Lane Terrace
17625 16-1959		Emmie S.		Julian S.	Loyie L. Price, et al	640	512		Lot Grove Sp.
19646 Jan. 11-1960		C. F. et al			M. H. Fore	642	164		Lot 33, Caroline St. Oxford Estates.
20065 15-1960		Esther S. et al				642	164		Eighth St. Woodside Mills Incl. Lot 7, Beck D. West Sextell Road, Riverdale
20360 18-1960		Fred V.		William J.	C. E. Robinson, Jr.	642	410		Lot 99 cor. Riverview Drive + Ave + Clemson Ave. York Sp
20336 18-1960		E. J.			Fred V. Nilson	642	444		Lots 1+2, Sec 13, Fourth Dr. - Gantt Sp.
21136 26-1960		Etolia + Leas			Jeanne D. Threath	643	175		Bond for title - Lot Ghana Beck B. Orchard across center of
21074 26-1960				Martha S.	James Ansel Nilson, Jr.	643	178		Int. Lot 92, Hutton Rd. Lots -
21029 26-1960				James D. Ruth O.	Dessie M. Ellison	643	183		Lot 6, Ellison River River -
21028 26-1960				James D. Ruth O.	Dessie M. Ellison	643	190		Lot 9, South Selma

INDIRECT or GRANTEE Index to Deeds — Greenville County, S. C.

REG. U. S. PAT. OFFICE *Chas. McCott* County Indexes Since 1888 An Identifying Trade Mark

 Open at Proper Tab according to First Letter or Letters of Name and refer to Buff Sub-Index sheet for page reference.

Cott Family Name Index No. 75
Copyright 1949 A-141580

FILE NUMBER DATE OF RECORD	GRANTEES FAMILY NAMES	GIVEN NAMES ABCDEFGH	GIVEN NAMES IJKLMNO	GIVEN NAMES PQRSTUVWXYZ	GRANTORS	BOOK	PAGE	No. of Acres	BRIEF DESCRIPTION, LOCATION, ETC. (Not Warranted)
21326 Jan. 28. 1960	Nilson	Fred W.			Ethel H Fleming <i>et al</i>	643	266		St. Hoodside Mills Lot 7 Sec. 8 West Eighth Kinsdale Acres, Paris Mt. Sp.
21534 30. 1960				R. D.	Thomas L Jones, Jr.	643	375		Lot 4 Sulphur Spg. Dime - Acres.
21850 Feb. 3. 1960		C. Douglas, Inc.			Waco F Childers, Jr.	643	523		24 Lots, Magnolia Shornwood Acres
22083 5. 1960		Allie M.			H. N. Leslie	644	93		Lot, Shornwood Dr.
22736 12. 1960		L. Howard + Marion Crow			Helen R. Johnson <i>et al</i>	644	316		Truck Meadow Farms, Gantt Sp Lot 69-a, Creek Shore Dr.
24118 29. 1960		Henry S.			J. R. Dwings, <i>et al</i>	645	401		Cochran Strop. <i>et al</i> , City. Contracts Lot 32, D. St.
24921 Feb. 11. 1960		Elmer			H. D. Vaughn, <i>et al</i>	646	89		Right of - Way.
25707 21. 1960		C. Douglas, Inc			Ind. + Exec. Estelle Curton Davis	646	429		26 acres + 38 acres, Jacobs Rd. Option. 10 acres Brushy Creek, Sutton Dr. Mayfair Est.
26107 24. 1960		Donald A.			J. H. Pitts	646	522		Lot 71 + Part Lot 72, Belk Dr.
26096 24. 1960		Elmer S.			Thomas H. Elmore	646	530		Maple Heights, Chick Spg. Sp. Lot 39 cos. Lee Circle + Crest Rd
26691 30. 1960				R. D.	J. Frank Williams	647	185		Grove Heights Paris Mt. Sp. Lot 3 Pine Grove Rd. Pine
27913 Apr. 12. 1960			James B.		Harold E. Thomason, <i>Jr.</i>	648	143		East Lynne add. Lot 145, Sycamore Dr. Paris Mt. Sp.
28195 14. 1960				R. D.	H. A. M ^{rs} Cray	648	238		Lot 3 Kinsdale Acres, Nixhalltown Heights. No. 4.
28442 18. 1960		Etolia			Jeanne D. Threatt	648	354		Lot 26, Hendrix St.
28603 19. 1960		Bobby H. <i>et al</i>			Thomas Henry Bryant	648	408		
		Bobbie B. <i>et al</i>				648	408		Lot 44, Mora St -

INDIRECT or GRANTEE Index to Deeds — Greenville County, S. C.

Cott Family Name Index No. 75
Copyright 1949 A-141580

Open at Proper Tab according to First Letter or Letters of
Name and refer to Buff Sub-Index sheet for page reference.

Made by The Cott Index Company, Columbus, Ohio
Mfg. Cott Patent Index Systems—M

FILE NUMBER	GRANTEES FAMILY NAMES	GIVEN NAMES ABCDEFGH-	GIVEN NAMES IJKLMNO	GIVEN NAMES PQRSTUWXYZ	GRANTORS	BOOK	PAGE	No. of Acres	BRIEF DESCRIPTION, LOCATION, ETC. (Not Warranted)
DATE OF RECORD									
29261 Apr. 25-1960	Wilson	C. Douglas + Co			William A. Leslie	649	39		Lease. Pine Grove Heights.
29358 26-1960				R. D.	J. Frank Williams	649	120		Lot 28, Pine Grove Rd.
29540 28-1960				Walter	Carol M. Cherry	649	173		Lot 117, Sequoia Dr - Chestnut Hills -
				Ruby		649	173		
29967 May 3-1960		Dale E.			Clyde L. Doss	649	331		Augusta acre - Lot 8, Churchill Circle.
30281 5-1960		George E.			R. C. Sutherland	649	426		Sharon Park. Lot 44, Sharon Drive -
30494 7-1960				Ronald L.	James J. Minyard	649	507		Lot 46, Bear Grass Drive - Biltmore -
				Peggy J.		649	507		
31668 19-1960		Mary B. + Perry			Tommy O. McLees	650	440		Lot 8, Princess Ave. Heights, Chick Spg. Tp.
32456 26-1960		Dan H.			Lloyd C. LaPeer	651	160		Lot 47, Bessie Ave. Woodland Indian Hills -
33029 Jun. 1-1960		Edward C. Mildred B.			Charles D. Ross	651	373		Lot 4, Chickasaw De- Green, Chick Spg. Tp
33630 7-1960		E. O. + Lucille J.			M. B. Linsley	652	106		Lot Line to Eden- Heights, near Green Chick Spg.
33725 7-1960		Iree H.			James C. Howard	652	143		Lot 16, Lee Circle, Maple Green, Chick Spg. Tp
33726 7-1960		Elmer S.			John R. Stewart	652	152		Lot 7, Lee Circle, near Green Heights, Park Mt. Tp.
33905 9-1960				R. D.	J. Frank Williams	652	166		Lot 13, Pine Grove Rd. Hills
34628 16-1960		Elbert L. + Mary M.			Donald E. Batty	652	429		Lot 59, Glendale Hills

INDIRECT or GRANTEE Index to Deeds — Greenville County, S. C.

31

REG. U. S. PAT. OFFICE *Chas McCott* County Indexes Since 1888 An Identifying Trade Mark

Open at Proper Tab according to First Letter or Letters of Name and refer to Buff Sub-Index sheet for page reference.

Cott Family Name Index No. 75
Copyright 1949 A-141380

FILE NUMBER DATE OF RECORD	GRANTEES FAMILY NAMES	GIVEN NAMES ABCDEFGH	GIVEN NAMES IJKLMNO	GIVEN NAMES PQRSTUVWXYZ	GRANTORS	BOOK	PAGE	No. of Acres	BRIEF DESCRIPTION, LOCATION, ETC. (Not Warranted)
34971 June 21-1960	Wilson	Elmer S			Gordon L. Smith	653	21		Heights, Green, Chick Spg. Sp. Lot 34, Maple Creek, Maple
34970 " 21-1960	"	Elmer S.			John R. Stewart	653	24		Heights, Chick Spg. Sp. Lot 13, Sec Circle, Maple
35298 " 23-1960	"	Charles H, Jr.			John C. Ballard, Jr.	653	96		Lot 90 Holmer Dr.
4296 July 9-1960	"	Anne Jackson			B. J. Wilson	654	253		Int. Lot 32 cor. Meyers Dr. + Haccaman ave. Sunset Hills, also Lots 1+2, Morley Rd + Int. in alley
1477 " 12-1960	"			R. D.	J. Frank Williams	654	329		Lot 29, Pine Grove Hgts
1478 " 12-1960	"			R. D.	J. Frank Williams	654	332		Pine Grove Heights etc - Lot 31, Pine Grove Rd.
2927 " 27-1960	"			Walter L.	Frank Hill, et al	655	341		Rd. Sec III, Lake Forest Part Lot 144 Rockmont Place, St.
3424 Aug. 2, 1960	"	Nellie Weeks			Lillian Pruitt Owings	656	11		Lot 32 West Augusta
3561 " 9-1960	"	Henry C.			H. E. Shaw	656	113		Shomwood acer Sec 2. Lot 83, Leafwood Dr.
4106 " 9-1960	"	Frank C.			B. H. Hudson	656	313	1	acre Butler Sp.
4345 " 11-1960	"	C. C. et al			M. H. Fore	656	437		Lot 35, Marlens ave. Sec. 1, Caroline Court.
4650 " 15-1960	"	Gena P. et al			" " "	656	437		Sec Circle, Maple Hgts, Chick Spg.
4794 " 16-1960	"	Elmer S.			John R. Stewart et al	656	525		Lots 22+23 cor Mitchell Dr +
	"	Donna Sheila et al			Frances J. Tindal	657	33		
	"	Melba Jewell et al			" " "	657	33		Lot. Thompson St.

INDIRECT or GRANTEE Index to Deeds — Greenville County, S. C.

Cott Family Name Index No. 75
Copyright 1949 A-14,1580

Open at Proper Tab according to First Letter or Letters of
Name and refer to Buff Sub-Index sheet for page reference.

Made by The Cott Index Company, Columbus, Ohio
Mfg. Cott Patent Index Systems—M

FILE NUMBER DATE OF RECORD	GRANTEES FAMILY NAMES	GIVEN NAMES ABCDEFGHIJ	GIVEN NAMES JKLMNO	GIVEN NAMES PQRSTUVWXYZ	GRANTORS	BOOK	PAGE	No. of Acres	BRIEF DESCRIPTION, LOCATION, ETC. (Not Warranted)
4981 Aug. 18. 1960	Nelson			Margaret H.	Floyd H. Nelson	657	141		Heights - Int. Part Lot 55 Parker Dr - Fresh Meadow Farms.
5284 22-1960	'	Christine J. + Jack E.			James W. Bentley	657	231		Lot 29 Plat 1 Sec 2, Pine Ridge East Highlands Estate.
5238 22-1960	'	A. D.			Hennie Sue Mayer	657	254		Lot 6 Hembler Dr. Blk a. Pine Grove Heights extn.
5407 23-1960	'			R. D.	J. Frank Williams	657	315		Lot 33, Pine Grove Rd - Sec. B, Woodfields, Inc.
5825 27-1960	'	C. Douglas, Inc			Lake C. Upchurch	657	453		Lot 289, Deerfield Rd - near Union Bleachery
7376 Sep 14. 1960	'			R. D.	Cone Mills Corp.	658	533		Lot 2 South Haven Dr. - near Union Bleachery.
7372 14-1960	'			R. D.	"	658	534		Lot 1 South Haven Dr. - Belle Meade Subd.
7820 20-1960	'	Fern H. + J. H.			Anguenn + Douglas, Inc	659	221		Lot 226, Pine Creek Dr. Sec. 3.
7899 20-1960	'			Nelson, et al	Columbus Hood	659	240		Lot 10, cor. Maco St. + Ashley Rd.
7991 21-1960	'			Louise, et al	"	659	240		Mande Rogers, Austin Jp.
8648 29-1960	'	David Carl			L. Mande Rogers	659	278		Lot 2, Rainbow Circle, Prop 2. Pine Grove Hgts -
9098 Oct. 4. 1960	'			R. D.	J. Frank Williams	659	550		Lot 10 Pine Grove Rd - near Union Bleachery
"	'			R. D.	Cone Mills Corp.	660	147		Lot 7 South Haven Dr. - near Union Bleachery
9173 5-1960	'	Ann S.			"	660	149		Lot 6 South Haven Graveland Cem.
9722 10-1960	'			Jesse	Mrs. S. C. Smith (Mrs. Augustus S. Riggins) Roberta M. Riggins	660	201		Part Lot 439, Sec. 20 Bata Jp + 0.17 acres adj.
						660	406	237	acres, Kanne Benson Place

INDIRECT or GRANTEE Index to Deeds — Greenville County, S. C.

REG. U. S. PAT. OFFICE *Chas. McCott* County Indexes Since 1888 An Identifying Trade Mark

Open at Proper Tab according to First Letter or Letters of Name and refer to Buff Sub-Index sheet for page reference.

Cott Family Name Index No. 75
Copyright 1949 A-141580

FILE NUMBER	GRANTEES FAMILY NAMES	GIVEN NAMES ABCDEFGH	GIVEN NAMES IJKLMNO	GIVEN NAMES PQRSTUWXYZ	GRANTORS	BOOK	PAGE	No. of Acres	BRIEF DESCRIPTION, LOCATION, ETC. (Not Warranted)
DATE OF RECORD									
9732 Oct. 11-1960	<i>Wilson</i>			<i>Mr. H. B. Jr.</i>	<i>Mrs. Willie B. Wilson</i>	660	435		<i>Warren Fisher Sec. Lot 161, Plat 2, Lake Lanier</i>
11444 28-1960	"			<i>Levi William</i>	<i>George Peterson</i>	661	499		<i>Montideo, near ^{Lake} Swan. Rkt Lot 18, East Seismic Dr.</i>
11403 28-1960	"			<i>R. D.</i>	<i>George A. Stone</i>	661	508		<i>Pine Grove Heights. Lot 4, Pine Grove Rd.</i>
13196 Nov. 18-1960	"			<i>James C.</i>	<i>J. Cho Roper</i>	663	197		<i>ave. Lot 34, Springfield Church Cemetery</i>
13445 22-1960	"			<i>Maryland Haller</i>	<i>Christ Church Cemetery</i>	663	299		<i>Lot 16, Sec. 40, Christ</i>
13421 22-1960	"			<i>Service, Inc. Landscaping</i>	<i>Secretary of State</i>	663	307		<i>Charter</i>
14708 Dec. 7-1960	"			<i>Melvin H., et al</i>	<i>Graceland Cem. Dev. Co.</i>	664	235		<i>Grave space 1, 2, 3 + 4, Lot 208, Sec 10.</i>
"	"			<i>Minnie Lee, et al</i>	"	664	235		<i>Graceland Cem.</i>
14751 8-1960	"				<i>R. D. Julia K. Williams</i>	664	288		<i>Grove Heights, Paris Mt. 26. Lot 5, Pine Grove Rd Pine</i>
17689 Jan. 14-1961	"			<i>J. B.</i>	<i>Vera C. Duff</i>	666	320		<i>Carewell ave. - Marietta Lot 12, cor. Pearl &</i>
17692 14-1961	"			<i>Carolyn B. + James Ansel</i>	<i>R. G. Butler</i>	666	324		<i>Lawe, Mayfair Estates Lot 25, Blk B Zipper ary</i>
17820 16-1961	"				<i>R. D. Julia K. Williams</i>	666	336		<i>Pine Grove Heights, Lot 6, Pine Grove Rd.</i>
19352 Feb. 3-1961	"			<i>Billy Ray</i>	<i>H. D. Jones</i>	667	358		<i>(Formerly Douglas Ave.) Part Lot 75 Evergreen Co.</i>
19384 3-1961	"			<i>Beatrice & Leonard E.</i>	<i>Obera J. Mitchell</i>	667	383		<i>Lot 8, Melville Ave. St. Brandon Plant.</i>
19760 8-1961	"			<i>Hugh + Inez G.</i>	<i>Fidelity Co. Inc.</i>	667	540		<i>Lot 60, Sec. 1, Bennett Western Hills</i>
19946 10-1961	"				<i>R. D. J. Frank Williams</i>	668	52		<i>Lot 21, El Paso Drive.</i>

INDIRECT or GRANTEE Index to Deeds — Greenville County, S. C.

Cott Family Name Index No. 75
Copyright 1949 A-141580

Open at Proper Tab according to First Letter or Letters of
Name and refer to Buff Sub-Index sheet for page reference.

Made by The Cott Index Company, Columbus, Ohio
Mfg. Cott Patent Index Systems—M

FILE NUMBER	DATE OF RECORD	GRANTEES FAMILY NAMES	GIVEN NAMES ABCDEFGH	GIVEN NAMES IJKLMNO	GIVEN NAMES PQRSTUVWXYZ	GRANTORS	BOOK	PAGE	No. of Acres	BRIEF DESCRIPTION, LOCATION, ETC. (Not Warranted)
19907	Feb. 10-1961	Wilson	C. Douglas, Inc			Lanso, Inc.	668	69		Hill Village, East 2 ^d . Lot 74 Daisy Drive, Pine Dunes, Pine Hill Village, East 2 ^d
19907	" 10-1961	"	"	"	"	Lanso, Inc.	668	72		Lot 76 cor. Daisy + Kennedy Green
20595	" 17-1961	"	Elmer S			Johnny Hahn	668	331		Lot 18, Buncombe St.
20957	" 23-1961	"	H. D.			Jimmie E. Lee, et al	668	530		Lot 9 River Falls. Oak Hill Subd.
21998	Mar. 7-1961	"			R. D.	J. Frank Williams	669	370		Lots 25+26 Oak Hill Dr. (Edwards Rd.) near city
23685	" 27-1961	"		Jack H.		Marion H. Murphy	670	457		Part Lot 66 Somerset St. + 1/2 Int Lot 65 East King St. Anderson St. Highland.
23789	" 28-1961	"		Mary Frances		Lee C. Wilson	670	497		"
24657	Apr. 7-1961	"		H. J.		David H. Balentine	671	332		Rosedale Lot 41 Rosemary Lane Rd. Sp III, Lake Forest Subd.
25629	" 18-1961	"		Mary S.		Walter E. Wilson Develop. Co. Inc.	672	145		Part Lot 144, Rosemont Sec 8 a Graceland Cem.
25964	" 21-1961	"	Daisy B.			Graceland Cemetery	672	271		Grave Space 3+4, Lot 430 + Knop St. Wendale Heights
27972	May 12-1961	"		Guy H. Jr.		William J. Keith	673	426		Lot 564 Part Lot 55, Dresden and
28142	" 15-1961	"		John H. + Viola J.		Roy S. Caldwell, et al	673	489		Lot - Green Ave. Green Chick Sp. 2 ^d .
28303	" 16-1961	"		Mary R.		Robert Lewis Cannon	674	14		Part Lot 2 Hubert St. Sec 8 a Oak Hill
28544	" 19-1961	"			R. D.	J. Frank Williams	674	138		Lots 2, 3+2, 4, Oak Hill Dr.
29475	" 30-1961	"		John E.		Daisy B. Wilson	675	12		Judson Mill, Millington Lot 3, Second Ave, Sea...

INDIRECT or GRANTEE Index to Deeds — Greenville County, S. C.

REG. U. S. PAT OFFICE *Chas McCott* County Indexes Since 1888 An Identifying Trade Mark

Open at Proper Tab according to First Letter or Letters of Name and refer to Buff Sub-Index sheet for page reference.

Cott Family Name Index No. 75 Copyright 1949 A-141980

FILE NUMBER DATE OF RECORD	GRANTEES FAMILY NAMES	GIVEN NAMES ABCDEFGHIJ	GIVEN NAMES JKLMNO	GIVEN NAMES PQRSTUVWXYZ	GRANTORS	BOOK	PAGE	No. of Acres	BRIEF DESCRIPTION, LOCATION, ETC. (Not Warranted)
29695 May 31 1961	Wilson			Jr. Norris B. & Tureen N.	Otto S. Clayton	675	81	29.02	Acres, O'Neal Tp.
31443 June 21 1961	"	Don Linnell			H. M. Morgan	676	245		Monaghan Mills Village Lot 10, Sec. 1, Sycamore St.
535 " 30 1961	"	Luther V. + Peggy		B. R. D.	et al Lawrence M. Dobson	677	9		Brookhaven, Chick Spgs. Tp. Lots 41 + 42, Benjamin Ave.
762 July 5 1961	"			R. D.	J. Frank Williams	677	142		Sec. 2, Oak Hill. Lots 21 + 22, Oak Hill Dr.
1761 " 14 1961	"	Elmer S.			Frank M. Elrath	678	92		Heights, Chick Spgs. Tp. Lot 9, Lee Circle, Maple
1929 " 17 1961	"	Della M. + J. H.			Vernon H. Roper	678	155		Woodland Heights Lots 1 + 2, Bell F. Main St.
2225 " 20 1961	"	B. F. + Nora			Dongrien, Inc.	678	245		Lot — Mulberry St. Oak Hill.
4286 Aug 14 1961	"			R. D.	J. Frank Williams	680	5		Lot 20, Oak Hill Dr.
4233 " 14 1961	"	C. Douglas + Co. a Corp.			E. James Master	680	19		Lot 9, Curtiss St.
4832 " 19 1961	"	Jan H.			et al, as Tr. Lawrence M. Dobson	680	304		Brookhaven, Chick Spgs. Tp. Lot 65, Clark Ave.
6806 Sep 12 1961	"	Cynthia H. Lacey B.			Earley E. White, et al	681	539		Glendale St., Glendale Heights Lot 19 + Part Lot 20
7614 " 21 1961	"			R. D.	H. B. Curston	682	297		Oak Hill Subd. Lot — Oak Hill Dr.
7613 " 21 1961	"			R. D.	J. Frank Williams	682	309		Dr. Oak Hill. Lot 19, Sec 2, Oak Hill
7610 " 21 1961	"	Elmer S.			Verner J. Howard	682	315		Lots 33 + 34 + Part Lot 32, Lanford St. + Bennett St.
8029 " 26 1961	"	Elmer S.				682	315		W. W. Moreland Circle, Chick Spgs. Tp.
					Jack C. Bridges	682	495		Blair Mill Village Lot 125, Keller St. (over)

INDIRECT or GRANTEE Index to Deeds — Greenville County, S. C.

Cott Family Name Index No. 75
Copyright 1949 A-141580

Open at Proper Tab according to First Letter or Letters of
Name and refer to Buff Sub-Index sheet for page reference.

Made by The Cott Index Company, Columbus, Ohio
Mfg. Cott Patent Index Systems—M

FILE NUMBER	GRANTEES FAMILY NAMES	GIVEN NAMES ABCDEFGHIJ	GIVEN NAMES KLMNO	GIVEN NAMES PQRSTUVWXYZ	GRANTORS	BOOK	PAGE	No. of Acres	BRIEF DESCRIPTION, LOCATION, ETC. (Not Warranted)
DATE OF RECORD									
8277 Apr. 28-1961	Wilson	Claude B., Sr. et al			H. R. Woods, Jr	683	43		Lot 4 Prop. Ed. P. Hunt, O'Neal Tp.
"	"	Cora L., et al			"	683	43		
8299 " 28-1961	"			R. D.	J. Frank Williams	683	50		Oak Hill, Sec. A. Lots 17+18 Oak Hill Dr - Tp. "Grand View"
8806 Oct. 4-1961	"	George H. & Joy E.			Ralph Conrad Hayes ^{et al}	683	309		Lot 11 Jasmine Dr. (Douglas Ray B. (Ray) Zimmerman Prop.
9145 " 9-1961	"	C. Douglas & Co.			E. Immann, Master	683	487		Lots 80+81 Wilson St. near City Tp. also 0.17 acres adg.
9481 " 12-1961	"			Peggy J.	Jesse L. Wilson	684	56	23.7	Acres (Tract) Prop. D. B. Drupp, Batts
10898 " 27-1961	"	Development Company, Inc.			Secretary of State	685	148		Chastee -
11344 Nov. 1-1961	"	Development Company, Inc.			Denny Anthony Stansell, Jr. ^{et al}	685	333		Karen Dr. & Buena Vista Drive, City Lot 4 Wade Hampton Blvd. 2.4 Hwy. 29.
18284 " 24-1961	"		Mary Maller		Christ Church Cemetery	687	141		Cem - Correction - Lot 16, Sec 40, Christ Church
13880 Dec. 1-1961	"	George L., Jr. et al			Lloyd H. Gilstrap	687	419		Lot 8 Oak Hill West Golden Strip Drive, near Mauldin, Austin Tp.
13928 " 1-1961	"	Angie M. et al			"	687	419		near Green Church, Sprog. Tp.
14390 " 7-1961	"	Elmer S.			Earl L. Hankins, ^{et al}	687	429		Lot 25 Mitchell Dr. Maple Heights Dr. - Oak Hill.
15372 " 18-1961	"			R. D.	J. Frank Williams	688	81		Lot 16, Sec. A, Oak Hill Bates Tp.
16233 " 29-1961	"			Roy H.	Bruce H. Moseley	688	470	2.44	Acres White Horse Rd. Oak Hill.
16544 Jan. 8-1962	"			R. D.	J. Frank Williams	689	251		Lot 15, Sec. A, Oak Hill Dr. Brook Terrace
				William	J. Vance Faulkner	689	387		Lot 45, Miami Ave., Spring

INDIRECT or GRANTEE Index to Deeds — Greenville County, S. C.

REG. U. S. PAT. OFFICE *Chas. McCott* County Indexes Since 1888 An Identifying Trade Mark

Open at Proper Tab according to First Letter or Letters of Name and refer to Buff Sub-Index sheet for page reference.

Cott Family Name Index No. 75 Copyright 1949 A-141580

FILE NUMBER DATE OF RECORD	GRANTEES FAMILY NAMES	GIVEN NAMES ABCDEFGH	GIVEN NAMES IJKLMNO	GIVEN NAMES PQRSTUVWXYZ	GRANTORS	BOOK	PAGE	No. of Acres	BRIEF DESCRIPTION, LOCATION, ETC. (Not Warranted)
16743 Jan 5-1962	Wilson	Hazel G.,	et al		H. C. Gibson	689	511		Taylor, Chick Spgs. Sp Lot - N. S. Hwy. 29 d.
16818 1-6-1962				J. Ralph	H. E. Triff	689	519		lot sec III, Piedmont mfg. Co. Lot 75, Sec. III, also another Road, Forest Heights.
19191 Feb 3-1962				R. G.	Sadie Wilson Nasson	691	413		Part Lot 89, East Fairie bel pure Estate, Gaule Sp.
19253 1-5-1962				James L. Minifred	M. H. Jose	691	432		Lot 63 Washaw Hwy.
19847 12-1962		Catherine H.			John K. Earle, Jr. as Jr.	692	142		Rushvale, Sec 1, Gaule Sp. Lot 7, Rushvale Dr.
20587 1-20-1962				R. D.	J. Frank Williams	692	489		Dr. Oak Hill - Lot 12, Sec. A Oak Hill
21336 2-28-1962				J. Marvin, et al	T. J. Tapp	693	243	1.48	O'Neal Sp. acres, State Hwy. 14.
21339 2-28-1962				J. Marvin, et al	T. J. Tapp	693	244	1.47	O'Neal Sp. acres, State Hwy. 14
21466 Mch. 1-1962	Wilson's	54 to 1.00	Stores, Incorporated		Secretary of State	693	338		Charter
21895 1-6-1962	Wilson			Johnnie P.	C. J. Reid	693	462	1.4	acres -
22096 1-8-1962				H. et al William et al Sara L.	James S. Rice	694	2		Lot 8 Ashmore St. Greer, Chick Spgs. Sp
22671 1-15-1962				Tonia S, et al	John C. Cottrian	694	276		Lot 3, Dreamland Hwy.
22931 1-16-1962				Merrill C, et al		694	276		
				Lester H, et al	Hugh B. Curston	694	315		Lots 26+27, Oak Hill Dr. Oak Hill Subd. Sec. B
				Mary Ann, et al		694	315		

INDIRECT or GRANTEE Index to Deeds - Greenville County, S. C.

Open at Proper Tab according to First Letter or Letters of
Name and refer to Buff Sub-Index sheet for page reference.

KEYS PRINTING CO.

FILE NUMBER DATE OF RECORD	GRANTEES FAMILY NAMES	GIVEN NAMES ABCDEFGHIJ	GIVEN NAMES JKLMNO	GIVEN NAMES PQRSTUVWXYZ	GRANTORS	BOOK	PAGE	No. OF ACRES	BRIEF DESCRIPTION, LOCATION, ETC. (NOT WARRANTED)
22864 Feb. 16-1962	Wilson	Elmer S			Ralph H. Mullinax	694	339		De Maple Hgts - Chick Spgs. Tp Lot 21, Lee Circle + Lot 29, Crest Hill Dr. - Oak Hill
23833 " 27-1962	"			R. D. et al	J. Frank Williams	695	170		Lot 11, Sec. A + Lot 13, Oak Hill
23973 28-1962	"		James Amel Jr.		C. Spencer Willingham	695	223		Lot 73 A, Ridge Spring St. - Orchard Area, Sect. 2.
25001 Apr. 10-1962	"	Carolyn B. et al			"	695	223		Laurel Hills Lot 37 Laurel Drive - South Tp.
25006 " 10-1962	"	James			Alon H. Davis	696	81		Lot 3 Maudie St. Pinsett Plant
25222 " 12-1962	"	Jack H.			Helen Higgins	696	157		Lot 70, Hillard v Main St. + Burlington Ave. Area
25290 " 12-1962	"	Landrum Bennett			Grace Louise Wilson	696	152		1/2 Int. Lot 1, Blk. 1 + Part. Lot 2, North
25296 " 12-1962	"	Jack H.			J. H. Bounds et al	696	163		Lot Lee Rd. Chick Spgs. Tp Blue Mountain Park, Caris Mt. Tp.
25852 " 19-1962	"	Glen J. + Lois B.			James A. Hinton	696	367		Lot 31, West Sable Court. Greer, Chick Spgs. Tp.
28235 May 15-1962	"	Grace J. + L. Bennett			Ruth M. Bramlett et al	698	227		Lot - East Alington Ave. Greer, Chick Spgs. Tp.
28352 " 16-1962	"	Elmer S.			Ben Woodward, Jr.	698	283		Part Lots 1 + 26, Westfield off. Caris Mt. Tp.
28723 " 21-1962	"			Watson Ruby	J. R. Cleveland, et al	698	393		Lot 3 Arch St. Extn. off. Caris Mt. Tp.
28722 " 21-1962	"			Watson Ruby	Bobby R. Watson	698	400	12.42	Acres less parts sold Oak Hill
29835 June 1-1962	"			R. D.	J. Frank Williams	699	315		Lot 10, Sec. A, Good St. Oak Hill
29835 " 1-1962	"			R. D.	J. Frank Williams	699	316		Lot 8, Sec. A, Good St. Oak Hill

INDIRECT or GRANTEE Index to Deeds - Greenville County, S. C.

Open at Proper Tab according to First Letter or Letters of Name and refer to Buff Sub-Index sheet for page reference.

KEYS PRINTING CO.

FILE NUMBER	GRANTEES FAMILY NAMES	GIVEN NAMES ABCDEFGH	GIVEN NAMES IJKLMNO	GIVEN NAMES PQRSTUWXYZ	GRANTORS	BOOK	PAGE	No. OF ACRES	BRIEF DESCRIPTION; LOCATION, ETC. (NOT WARRANTED)
DATE OF RECORD									
3/22/21 June 18 1962 31577	Wilson	B. Y.			M. G. Proffitt	700	324		Plat 3 Cherokee Forest Lot 14 Viski Circle, Fairfield Place
21-1962 31701			Mary S.		Wallace Halsee, Jr.	700	433		Lot 11 Fox Court.
22-1962 31853		George Frank, Jr.			H. Sidney Garrett	700	505		Lot 10 Clairemont Dr. Coleridge Terrace.
25-1962 346			Irene L.		Howard Kelly McKnight	701	24		Lot 1, Col. Rd. Rd. Sec. 13 Gower Est.
29-1962		C. Douglas, Inc.			Coyers + Gower, Inc.	701	181		Lot 215, Buckingham Rd. Sec. 13, Gower Est.
1192 July 10 1962 1607			Jack H.		J. R. Howard	702	14		Lot 252, Buckingham Bk. B. Duval St. Stone Est.
13-1962		George L. Jr. et al			M. H. Fore	702	216		Lots 25, 26 + Part Lot 27
2425		Angie Mae, et al				702	216		Lots 40, 41 + 42, Oxford Blvd. + Rutherford Rd. Bellwood Estates, Sec. 1 Cherokee Forest.
23-1962 2623		Alma L.			B. V. Wilson	702	514		Int. Lot 14, Viski Circle, East Lynne add.
25-1962 2741		Addie Belle +	Felton Thomas		C. V. Woodall, et al	703	45		Lot 135, Sycamore Dr. Oak Hill.
26-1962 3795				B. S.	J. Frank Williams et al	703	179		Lot 7, Sec. 6, York St. Heights, Chick Spgs. Tp.
Aug 7 1962 4534		Elmer S.			Gordon L. Smith	704	28		Lot 20, Lee Circle, Maple
15-1962			Marion A. et al		H. D. Collier, et al	704	401		Part Lot 2 Lake view Heights, Chick
5106			Lucy S. et al		" " " " et al	704	401		Spgs. Tp.
21-1962		E. H.			Bobby Joe Lister	705	60		Hwy. Chick Spgs. Tp. Lot 10 Old. Grille. Spg.

INDIRECT or GRANTEE Index to Deeds — Greenville County, S. C.

Cott Family Name Index No. 75
Copyright 1949 A-141586

Open at Proper Tab according to First Letter or Letters of
Name and refer to Buff Sub-Index sheet for page reference.

Made by The Cott Index Company, Columbus, Ohio
Mfg. Cott Patent Index Systems—M

()

FILE NUMBER	GRANTEES FAMILY NAMES	GIVEN NAMES ABCDEFGHIJ	GIVEN NAMES KLMNO	GIVEN NAMES PQRSTUVWXYZ	GRANTORS	BOOK	PAGE	No. of Acres	BRIEF DESCRIPTION, LOCATION, ETC. (Not Warranted)
DATE OF RECORD									
5128 Aug. 21-1962	Wilson	George R.			Clara Waters	705	72	1.007	Course Rd. O'Neal Sp. Acres Miller Rd. (Now Golf Judson Mill Village
5468 " 25-1962	"	Daisy B.			John E. Wilson et al	705	204		Lot 3, Grand Ave, Sec 3, Drive, Timberlake, Sec 2
6112 " 31-1962	"	Frances A. +		William	John B. Campbell	705	476		Lot 20 + Part Lot 21, Sec 2, Biscayne Oak Hill
6095 " 31-1962	"			R. D.	J. Frank Williams	705	520		Lot 6, Sec A, Good Co.
6342 Sep. 5-1962	"		Merrill C. et al		Elaine D. Childers	706	97		An unnumbered Lot Dreamland Way. Paris Mt. Sp
"	"		Nina S. et al		"	706	97		Drive, Oak Hill
6459 " 6-1962	"			R. D.	J. Frank Williams	706	150		Lot 31, Sec A. Oak Hill
6719 " 8-1962	"	Estelle H. + John H.			H. W. Rainey	706	239		Hampton Gardens Lot 37, Haddell Rd. Hall
8761 Oct. 1-1962	"	C. Douglas, Inc			Ruth H. Lynch	707	541		Lot 5, Cleveland St
8761 " 1-1962	"	C. Douglas, Inc			Ruth H. Lynch	707	537		Lot 3, Cleveland St
8850 " 2-1962	"			Patricia	Walter Nelson et al Inc.	708	65		Chestnut Hills Lot 117, Sequoia Drive Road, Slatery
9065 " 4-1962	"		Maxie C.		J. P. Stevens + Co.	708	155		Lot 20, Slatery Bridge Chick Spaul Sp.
9504 " 9-1962	"	Elmer S.			George H. Vaughn et al	708	305		Lot 8, Sec 4, Lake Mills Height, Chick Spaul
9506 " 9-1962	"	Elmer S.			Gordon L. Smith	708	319		Lot 27, Crest Rd. Mill Height, Chick Spaul
9505 " 9-1962	"	Elmer S.			L. K. Vaughn	708	320		Lot 24, Mitchell Hagnsworth
12523 Nov. 12-1962	"			R. D.	J. Frank Williams	710	444		Lot 1, 3, 4 + 5, Sec C

INDIRECT or GRANTEE Index to Deeds — Greenville County, S. C.

REG. U. S. PAT. OFFICE *Chas. McCott* County Indexes Since 1868 An Identifying Trade Mark

Open at Proper Tab according to First Letter or Letters of Name and refer to Buff Sub-Index sheet for page reference.

Cott Family Name Index No. 75 Copyright 1949 A-141580

FILE NUMBER	GRANTEES FAMILY NAMES	GIVEN NAMES ABCDEFGH	GIVEN NAMES IJKLMNO	GIVEN NAMES PQRSTUWXYZ	GRANTORS	BOOK	PAGE	No. of Acres	BRIEF DESCRIPTION, LOCATION, ETC. (Not Warranted)
13922									
Nov. 20, 1962	Wilson	Edward C			Hugh B. Custer	711	153		Oak Hill Subd. Sec B, Lot 2, 2 Oak Hill Dr.
13576									Super Hwy. Home Sites, Chick Spgs.
" 24, 1962	"	Claude B			C. Spencer Hillingham	711	269		Lot 108, Broad Vista Blvd.
13744				M.					Drive, South of Mauldin
" 27, 1962	"	Corene M.		Russell	J. O. Shaver	711	336		Part Lots 7 C & 7 D, Green Binar Prop. Highland Sp.
14050									
" 29, 1962	"	Frances H.		Jandy J.	Woodfin H. Campbell	711	461		Lot 9 H. H. Campbell Pine Hill Village
14967					Wilmington				
Dec. 10, 1962	"			James L.	Wooten Corp. of	712	255		Lot 127, Flower Drive, W. Cd. Maple Hgts - Chick Spgs.
15624					et al				
" 18, 1962	"	Elmer S.			George H. Vaughn	712	534		Lot 31, cov. Lee Circle Crest
15965									
" 21, 1962	"	C. Douglas, Inc.			Ruth A. Lynch	713	137		Lot 10 La Vista Court, Pine Hill Village, South of
17512				M. et al					
Jan. 11, 1963	"			Sidney	Lanco, Inc.	714	199		Lots 103 & 104, Kennedy Dr. Dr. Englewood East
14995									
Feb. 7, 1963	"	Daisy P. James			M. H. Fore	716	59		Lot 104 Sec A, Woodbine
21195					et al				Betta Sp.
" 21, 1963	"	C. Douglas & Co. Inc.			Claude O. Daniel	717	105		Lot Coleman Road, Plainview Dr. Plainview Heights
21305					et al				
" 22, 1963	"	C. Douglas, Inc.			Jack Hard M. Cauley	717	109		Lot 46, cov. Old Backy Bridge Road
21530									
" 25, 1963	"			James G. Jr.	Mauldin Const. Co.	717	191		Lot 7 Swanson Court, Paris Mt. Sp.
22921									
Mar. 12, 1963	"			Margaret B. Thomas	Ira Cecil Stewart	718	186		Lot Prop. Lloyd H. Silstrap
23688									
" 20, 1963	"			Ralph J.	M. C. Burgess	718	470		Lot 1 East Lee Rd. Heights, Chick Spgs Sp.
24806					et al				
Apr. 1, 1963	"	Elmer S.			Wilburn H. Toole	719	363		Lot 17, Lee Circle, Maple Heights near Green Chick Spgs.
"	"	Elmer S.			et al				
"	"				Wilburn H. Toole	719	364		Lot 19, Lee Circle, Maple

INDIRECT or GRANTEE Index to Deeds - Greenville County, S. C.

Open at Proper Tab according to First Letter or Letters of Name and refer to Buff Sub-Index sheet for page reference.

KEYS PRINTING CO.

FILE NUMBER	GRANTEES FAMILY NAMES	GIVEN NAMES ABCDEFGH	GIVEN NAMES IJKLMNO	GIVEN NAMES PQRSTUVWXYZ	GRANTORS	BOOK	PAGE	No. OF ACRES	BRIEF DESCRIPTION, LOCATION, ETC. (NOT WARRANTED)
25291 Apr 5-1963	Wilson	Development	Company,	Inc.	W. H. Wilson, et al	719	548	2.26	City, White Oak Rd.
25667 " 9-1963	"			Norris B. + Jureen K. Jr.	Allen Ayler	720	129		2 Lots - 11 1/2 acres - St. John St.
25791 " 10-1963	"			Rachel J.	Mildred J. Stanford	720	143		Lot 2, cov. Green Ave + Heights near Green Chick Spgs
25999 " 12-1963	"	Elmer S.			Wilburn H. Dool, et al	720	251		Lot 18, Lee Circle, Maple Oak Hill, Sec. B.
26517 " 18-1963	"			R. D.	James D. Watkins	720	475		Lot 19, Oak Hill Drive - Drives Oak Hill.
26521 " 18-1963	"			R. D.	J. P. Medlock	720	476		Lot 9, Sec. B - Oak Hill Road.
27763 " 30-1963	"			R. D.	J. Frank Williams	721	477		Lot 2, Hainsworth Heathly Drive - Contract - Lot 41.
28068 May 2 1963	"			Sam	H. P. Hall	722	20		Brookwood Subd. Chick Spgs
28168 " 3-1963	"	Elmer S.			G. Hayes, et al	722	74		Lot 32, Brookwood Dr.
29755 " 20-1963	"	Don Linnie			H. M. Morgan, et al	723	198		Lot 3, Emilie Ave. Sec 2 Orchard area Chick Spgs
30364 " 24-1963	"	Henry C.			Jack E. Shaw, et al	723	441		Lot 102 Ridge Springs St Lane Terrace.
30567 " 28-1963	"	Charles R.			James R. Fendley	723	528		Lot 11, Hiller Dr. Park
31110 Jun. 3-1963	"			M. C. et al	Nell M. Morgan	724	210		
"	"			Mina S. et al	"	724	210	31	Acres, Saluda Sp.
32142 " 12-1963	"			R. H., et al	Marion B. Uldrick	725	35		Lot 27, cov. Widdow Lane + Briarwood Blvd
"	"			M. et al Virginia	"	725	35		

INDIRECT or GRANTEE Index to Deeds - Greenville County, S. C.

Open at Proper Tab according to First Letter or Letters of Name and refer to Buff Sub-Index sheet for page reference.

KEYS PRINTING CO.

FILE NUMBER DATE OF RECORD	GRANTEES FAMILY NAMES	GIVEN NAMES ABCDEFGHIJ	GIVEN NAMES KLMNO	GIVEN NAMES PQRSTUVWXYZ	GRANTORS	BOOK	PAGE	No. OF ACRES	BRIEF DESCRIPTION, LOCATION, ETC. (NOT WARRANTED)
32483 June 17-1963	Wilson	C. Douglas, Inc.			Ruth H. Lynch	725	193		Court - Lot 12, La Vista
32445 " 17-1963	"	Donald H. et al			Mildred E. Penland	725	216		Part Lot 41+42, Belton Ave. + Sanford St.
"	"	Agara P. et al			"	725	216		Green Chick Spgs. Sp. College Park
14 " 26-1963	"	Alvin C. + Melba	Dacus		J. E. Williams	726	43		Lot 33 Colgate Ave Hunters acres, Billie
457 July 1-1963	"			Theron D.	J. C. Davis, et al	726	294		Lot 47 Florence Drive, Hunters acres Billie.
456 " 1-1963	"			Theron D.	H. C. Richardson	726	293		Int Lot 47 Florence Drive
461 " 1-1963	"	Dora Linn			Thomas Earl Edwards	726	319	1.15	acres O'Neal Sp.
841 " 3-1963	"			R. D.	Charles J. Banks	726	433		Part Tract 3 p.B. Banks College Park
111 " 8-1963	"	A. C. + Melba D.			Roy Reeves	727	2		Lot 4, Tulane Ave.
1114 " 8-1963	"	Felton, et al			Clark Johnson	727	3		Lot - Miller Road.
"	"	Georgia Mae, et al			"	727	3		
1268 " 9-1963	"	B. V. et al			Arlene R. Chapin	727	77		Lot 355, Cherokee Dr. Sec VII, Botany Woods
"	"	Alma F. et al			"	727	77		
1682 " 12-1963	"	C. Douglas			Reba Mae Sloan	727	239	78.62	acres, Saluda St. Durham Rd. - O'Neal Sp.
2673 " 23-1963	"	Norris B. +	Jureen		D. B. Stone	728	108	1/2	acre (Part tract 1) Heights, also Oera. Prop.
5134 Aug. 16-1963	"	Charles H., et al			E. Inman, Master	730	179		Lots 3+2, Webster St. Oakland

INDIRECT or GRANTEE Index to Deeds-Greenville County, S. C.

Open at Proper Tab according to First Letter or Letters of
Name and refer to Buff Sub-Index sheet for page reference.

KEYS PRINTING CO.

()

FILE NUMBER	GRANTEES FAMILY NAMES	GIVEN NAMES ABCDEFGH	GIVEN NAMES IJKLMNO	GIVEN NAMES PQRSTUWXYZ	GRANTORS	BOOK	PAGE	NO. OF ACRES	BRIEF DESCRIPTION, LOCATION, ETC. (NOT WARRANTED)
DATE OF RECORD									
5349 Aug. 19-1963	Wilson	B. F. &	Nora		Longview, Incorporated	730	263		Mulberry St Quitclaim Deed - Lot
5510 " 20-1963	"	Barbara C. + John G			Larry H. Shaw	730	285		Opard Acres, Sec. 2. Lot 104 Ridge Spring St.
5959 " 23-1963	"			Ralph B	Grace B. Talley	730	431		Drive - Lot 1 + Part Lot 2, Rason
6266 " 27-1963	"			Royce E	J. B. Wilson	730	528		Miller St. - New Hope - Lot 1, cor. Hoyt St. +
6291 " 28-1963	"	Cosine S.			William J. Wilson	731	56		Dr. + Sontell Rd. Riverdale
7371 Sep. 6-1963	"	C. Douglas			Claude O. Daniel ^{et al}	731	421	62.51	1/2 Int. Lot 99, cor. Riverview Bates St. - also P/24 Acres Coleman Rd.
7430 " 9-1963	"	Donald C.			Charlie Hobson Wilson	731	469		Farr Estates - Lot 3 Cedar Lane Rd.
10747 Oct. 10-1963	"	Alma J.			B. V. Wilson	733	348		Drive Sec 7, Botany Woods Int. Lot 355 Cherokee
11180 " 14-1963	"		Nettie L. + Robert J.		M. H. Free	733	543		Bridge Rd. Bil Aine Estates Lots 19 + 33 Staunton
11292 " 16-1963	"	C. Douglas, Inc			Delores E Collins	734	15		Sec 7, Botany Woods Lot 9, Normandy Rd.
11383 " 16-1963	"	Bobby Gene, et al			Thomas H. Bryant	734	20		Western Hills - Lot 39 Inason Drive -
"	"	Bobbie Jean B., et al			"	734	20		
12242 " 25-1963	"	C. Douglas, Inc			Ruth H. Lynch	734	411		Lot 8 La Vista Court.
12848 " 31-1963	"	Elizabeth B. +		H. Wallace	Charles L. Booth	735	49		Chick Spgs. 3/4 Int. 3 acres Hudson Rd.
12850 " 31-1963	"	Elizabeth B. +		H. Wallace	Arnold J. Burgess	735	50		Chick Spgs. 3/4 Int. 3 acres Hudson Rd.
12849 " 31-1963	"	Elizabeth B. +		H. Wallace	William Burgess ^{et al}	735	51		Chick Spgs. 3/4 Int. 3 acres Hudson Rd.

INDIRECT or GRANTEE Index to Deeds-Greenville County, S. C.

Open at Proper Tab according to First Letter or Letters of Name and refer to Buff Sub-Index sheet for page reference.

FILE NUMBER DATE OF RECORD	GRANTEES FAMILY NAMES	GIVEN NAMES ABCDEFGH	GIVEN NAMES IJKLMNO	GIVEN NAMES PQRSTUVWXYZ	GRANTORS	BOOK	PAGE	NO. OF ACRES	BRIEF DESCRIPTION, LOCATION, ETC. (NOT WARRANTED)
14719 Nov. 18-1963	Wilson	Elmer S.			Willie B. West, et al	736	553		Morrison Hgts, Greer Chick Spgs Lot 9, Memorial Drive.
15754 " 22-1963	"	Elmer S.			et al J. Michael Sudduth	736	594		Lee Circle, near Greer Chick Spgs Lot 22 cov. Mitchell Dr. & Dr. - See II, Botany Woods
15450 " 26-1963	"		Jack P.		Richard H. Edens	737	69		Lot 53 cov. Botany Rd. & Chantilly
16437 Dec. 6-1963	"	C. Douglas			Alma J. Daniel	737	449		Lot - Coleman Rd. Greer, Chick Spgs
16733 " 10-1963	"	Elmer S.			Herman H. Few	737	595		Lot 14, Howell St. O'Neal Tr.
17652 " 18-1963	"		Morris B. +	Jureen W.	Daniel Nunn, et al	738	292	3.95	acres, State Hwy, 14, acres Extn -
18509 " 30-1963	"			R. D.	J. Frank Williams (formerly Willodean H. Sempill)	739	12		Lots 58, 59, 60, Slawrock Greer.
19243 Jan. 8-1964	"	Elmer S.			Willodean H. Price	739	379		Lot 1, Pine St. Extn. Avon Park
19956 " 15-1964	"		James		H. L. Ross	740	60		Lot 71, Sheffield Lane, Hight, Chick Spgs
20549 " 22-1964	"	Elmer S.			et al Robert L. McQueen	740	429		Lot 31 cov. Lee Circle, Maple Western Hills
21478 " 30-1964	"			R. D.	J. Frank Williams	741	194		Lot 140, Truason Dr. - Derry Court, Rosman Hgts, Greer
22265 Feb. 7-1964	"	Arthur S.			John H. Wilson	741	525		Lot 13 cov. White Horse Rd. & Court, Copeland Dale.
22934 " 14-1964	"	C. Douglas, Inc.			First American Corp.	742	255		Lot 11, Copeland (formerly Edwards pl.)
24661 Mar. 2-1964	"		James R.		Jack H. Wilson	743	272		Lot 45, Dorman Rd. Greer, Chick Spgs
25014 " 5-1964	"	Elmer S.			William Dan Stepp	743	493		Lot 25, Cannon Ave. (formerly Frances St.)
25179 " 6-1964	"	Bennie Keith			Leana M. Weaver	743	536		Lots 31 + 33 Natts Court

INDIRECT or GRANTEE Index to Deeds-Greenville County, S. C.

Open at Proper Tab according to First Letter or Letters of Name and refer to Buff Sub-Index sheet for page reference.

KEYS PRINTING CO.

FILE NUMBER DATE OF RECORD	GRANTEES FAMILY NAMES	GIVEN NAMES ABCDEFGH	GIVEN NAMES IJKLMNO	GIVEN NAMES PQRSTUVWXYZ	GRANTORS	BOOK	PAGE	No. OF ACRES	BRIEF DESCRIPTION, LOCATION, ETC. (NOT WARRANTED)
25458 Feb. 9-1964	Wilson	Hattie S. & Jimmie, Sr.			Henry C. Harding	744	33		Bedford Dr. - ^{South of} Fairfield Acres Lot 14, cor. Fairfield Rd. + City
25998 " 13-1964	"	C. Douglas, Inc.			L. C. Williams, et al	744	306		Lot 7 Bohans Drive, near Botany Woods
26290 " 17-1964	"	B. V.			Emmett M. Messer	744	423		Lot 355 Sec 7, Cherokee Dr. acres
26770 " 20-1964	"			R. D.	J. Frank Williams	744	567		Lots 57, 80 + 87. Farmington Farmington. acres.
26866 " 23-1964	"	Ellen O, et al		R. D.	J. Frank Williams	744	568		Lot 84 Shubuta Dr. Rd., Chestnut Hills
28157 Apr. 3-1964	"	C. Douglas			Lloyd H. Gilstrap	745	59		Lot 44, Farmington Bates Sp.
28801 " 10-1964	"	Daniel Welborn, et al			James Donald Childs, Sr.	746	44	15	Acres, Coleman Rd.
31211 May 5-1964	"	Jessie Leno, et al			J. K. Keller	746	303		Tracts 3 4 + 5 + certain strips, S. C. Hwy. 253- O'Neal Sp.
31863 " 11-1964	"	Mary R.			Commissioner Federal Housing	748	167		Series Court Lot 10, Bakan St.
32958 " 21-1964	"	Clarice J.			Harry C. Nagood	748	400		Botany Woods Chick Spgs. Sp. Lot 31, Sec. 1 Edwards Rd. Chick Spgs. Sp.
32950 " 21-1964	"	Elmer S.			E. Inman, master	749	303		Lot 6, Lake View Heights
34361 June 3-1964	"	Jack Norman, et al			D. L. Phillips	749	341		Lot 14 Cole Rd. Extn. Welcome acres.
"	"	Miriam H, et al			"	749	341		
"	"	Ann C, et al			John H. Taylor, et al	750	237		Strange Rd - Gwon Park Lot 94, Bedford Lane +
"	"	Charles H, et al			"	750	237		"

INDIRECT or GRANTEE Index to Deeds-Greenville County, S. C.

Open at Proper Tab according to First Letter or Letters of Name and refer to Buff Sub-Index sheet for page reference.

FILE NUMBER DATE OF RECORD	GRANTEES FAMILY NAMES	GIVEN NAMES ABCDEFGH	GIVEN NAMES IJKLMNO	GIVEN NAMES PQRSTUVWXYZ	GRANTORS	BOOK	PAGE	No. OF ACRES	BRIEF DESCRIPTION, LOCATION, ETC. (NOT WARRANTED)
35198 June 12-1964	Wilson				Walter, et al O.C. State Navy Dept.	751	20		St. Retainer, Hemphill Ave + Chapman St. "Parcel C" South Side Church
" " 1108 July 7-1964	"		J. D.		Teresa B., et al " " " " et al James H. Gaines	751	20		Lots "Sherwood Road." 1/2 Lot 5 of Ellison River Expanded Estates.
1544 " 10-1964	"		Margaret C.		M. H. Fore	752	531		Lot 35, Caroline St.
1648 " 13-1964	"	Fullmore G. et al			Christ Church Com.	752	581		Lot. Sec 40 B. Christ Church Cemetery.
" " 2243 " 17-1964	"		Marjorie G. et al		" " " " et al Pauline M. Alexander	752	581		Lot 1, cor. East North St. + Fullwater Rd. Northside Gardens, also part Lot 2. East North St.
2460 " 20-1964	"	Dorothy + Jarvis			Dessie M. Ellison	753	239		Lots Lot 16 Ellison River Sherwood Forest
3967 Aug. 4, 1964	"	C. Douglas, Inc.			Charles H. Phillips	753	326		Lot 6, Legrand Blvd. (Circle St.) Hillside Heights
4235 " 7-1964	"	(Mary E. Davis) Mary Davis			Louise J. Davis	754	421		1/2 Spt. Lot 9, Converse St. + Heights Green, Chick Spg. Tr.
5192 " 17-1964	"	Elmer S.			Ben J. Green Jr.	754	593		Lot 13 Lee Circle, Maple acres, Tully Bridge Trd.
5771 " 21-1964	"	C. Douglas			Jessie K. Tally, et al	755	422		Bond for Title, 199 + Blvd. Belle Meade.
5959 " 24-1964	"		Lloyd L.		Mathew M. Piekelnick	756	39		Lot 123, West Dorchester Heights -
5945 " 24-1964	"		Mary Lee		E. Inman, Master	756	136		Lot 23 Sec. B Washington Greater Part Lot 112 +
6629 " 31-1964	"	Development Co, Inc.			James V. Patterson	756	151		Strip off Lot 111, Buena Vistado St. University Heights
" " "	"				"	756	413		"
" " "	"				"	756	413		"

INDIRECT or GRANTEE Index to Deeds-Greenville County, S. C.

Open at Proper Tab according to First Letter or Letters of Name and refer to Buff Sub-Index sheet for page reference.

KEYS PRINTING CO.

()

FILE NUMBER	DATE OF RECORD	GRANTEES FAMILY NAMES	GIVEN NAMES ABCDEFGH	GIVEN NAMES IJKLMNO	GIVEN NAMES PQRSTUVWXYZ	GRANTORS	BOOK	PAGE	NO. OF ACRES	BRIEF DESCRIPTION, LOCATION, ETC. (NOT WARRANTED)
7654	Sep 10-1964	Wilson	Elmer S.			et al Charles E. Galloway,	757	198		Monaghan Co., near Greer, Chick Lot 43, Sumter St., Victor-
7751	11-1964	"				Development Company, Inc. et al Robert A. Clay	757	282		+ 2 acres Old Sptbg. Rd. Lots 2, 3+4, New Sptbg. Rd. Shamrock
8173	16-1964	"				R. D. J. Frank Williams	757	442		Lot 1, Farris, Bridge Rd.
8646	21-1964	"	Eddie C.			Corp. Central Realty	758	27		Lot 25 Penarth St. South Forest Est. Hantt Sp.
8629	21-1964	"		Lloyd W.		Fed Housing Comm	758	29		Lot 2, East Belvedere Rd.
10584	Oct 8-1964	"	C. Douglas			Jeanne S. Threath	759	294	2	Acres, Saluda Tp Davis Est., Hantt Sp.
12862	30-1964	"	Billy Joe			Jena Barrett Davis	760	547		Part Tract 3, Richard
13936	Nov 11-1964	"				R. D. James C. Adams, et al	761	321		Lot 2, South Haven Dr. Chick Spgs. Tp.
15057	Nov 23-1964	"	Elmer S.			W. M. Richardson, Jr.	762	157	10	acres, West Rd & Wolfe Rd St. - Deer
15042	Nov 23-1964	"	Elmer S.			et al Rudolph W. Galloway,	762	183		Part Lots 11 & 12, Howell
17481	Dec 17-1964	"	Era Mae			Lee Clark Johnson	763	471		Lot, Miller Rd. - Butler Kirkwood Heights
18142	24-1964	"	Diana C.			Builders, Inc Raymond, Henry C. Harding	764	137		Lot 61, Edgewood Drive,
18641	31-1964	"		Jack S.		John Cottrhan Co., Inc.	764	355		Part Lot 74, Neomant Chestnut Hills # 6
19847	Jan 13-1965	"	C. Douglas			" " "	764	355		
20079	15-1965	"				Jessie H. Falley, et al	765	310		Int. 109 acres, Saluda Tp Mauldin, Austins
		"				James S. et al J. Odell Shavers	765	363		Lot 17, Bethel Drive

INDIRECT or GRANTEE Index to Deeds-Greenville County, S. C.

Open at Proper Tab according to First Letter or Letters of Name and refer to Buff Sub-Index sheet for page reference.

KEYS PRINTING CO.

FILE NUMBER	GRANTEES FAMILY NAMES	GIVEN NAMES ABCDEFGH	GIVEN NAMES IJKLMNO	GIVEN NAMES PQRSTU VWXYZ	GRANTORS	BOOK	PAGE	No. OF ACRES	BRIEF DESCRIPTION, LOCATION, ETC. (NOT WARRANTED)
20079 Jan 15-1965	Wilson			Judy J et al	J Odell Shaver	765	363		Mauldin, Austin Tp. Lot 14, Bethel Dr - New Augusta area, North of
20311 " 19-1965	"			William B.	Wendolyn N. Datterfield	765	514		Lot 203, Jasper Dr.
20576 " 21-1965	"	Helen S.			W. H. Smith	765	581	9.9	acres, Butler Tp.
20685 " 22-1965	"	Donald W. et al			Elmer S. Wilson	766	23		Part Lots 11 & 12, Howell St. - Greer.
" " 20679	"	Azara P. et al			" " "	766	23		
" " 22-1965	"	Elmer S.			Donald W. Wilson, et al	766	69		Part Lots 41 & 42, Belton Ave. & Lanford St. Greer Chick Spgs. Tp.
" " 22-1965	"	"	"	"	" " "	766	69		Hillcrest Drive - City
22335 Feb. 8-1965	"			Madge G.	Fred L. Wilson	767	159		Int. Lot 2, West Wynette Eats.
22276 " 8-1965	"			Roger William et al	J. T. Lord, et al	767	170		Lot 47, Whorning Ave.
22855 Feb. 12-1965	"			Ronald L. etal	Louis G. Berry	767	373		Lot 19, South Franklin Rd.
" " 19-1965	"	Estelle H. + John A.		Peggy W.	" " "	767	373		III, Wade Hampton Gardens Lot 49, Haddell Rd. - Sec Glenwood Ave. also Int. Strip
24151 " 26-1965	"			James W., et al	Donald E. Bantz, Inc	768	210	6.91	acres, cor. Apt 9. Rd. #
24472 " 3-1965	"			etal Walter W.	Carrie E. Cooper	768	388		Lot 22, South Franklin Rd.
" " 25244	"			Ruby E., etal	" " " Commissioner	768	388		Push Lane Terrace Lot 6, Miller Dr.
" " 11-1965	"			Leonard E. Jr.	Federal Housing	769	69		

INDIRECT or GRANTEE Index to Deeds-Greenville County, S. C.

Open at Proper Tab according to First Letter or Letters of Name and refer to Buff Sub-Index sheet for page reference.

KEYS PRINTING CO.

FILE NUMBER DATE OF RECORD	GRANTEES FAMILY NAMES	GIVEN NAMES ABCDEFGHIJ	GIVEN NAMES JKLMNO	GIVEN NAMES PQRSTUVWXYZ	GRANTORS	BOOK	PAGE	No. OF ACRES	BRIEF DESCRIPTION, LOCATION, ETC. (NOT WARRANTED)
25436 Mar 12-1965	Wilson	Elmer B.			Ted R. Holtzclaw	769	165		McCall Mtg. Co. - Green Lot 39, Delano ave., Brookwood Forest
25684 " 16-1965	"	Daniel H. & Lena H.			Mauldin Construction Co.	769	267		Lot 3, Phasing Cross Rd. Village, in Green Hill
25863 " 17-1965	"			J. C.	H. E. McClimon	769	294		Lot 143, Green St., Green Hill
25873 " 17-1965	"			James Bush, Jr. et al	George R. Wilkinson Jr. et al	769	297		Lot 17, Baywood Lane
26824 " 26-1965	"	Harry E.		Ruth L.	Albert Charles Elliott	770	98		Hill Lot 3, Prop. Snae Larrs
26779 " 26-1965	"			Ruth M. et al	Assoc. of Veterinarian Affairs	770	117		Lot 2, Darlington Ave.
28007 Apr 8-1965	"	James M. et al		Paul H. et al	" " "	770	117		Driveway - Glenwood Rd.
28697 " 15-1965	"	Imogene J.			Donald C. Wilson	771	279		Declaration of Easement for Rd. Farr Estates
29576 " 23-1965	"	B. Van			Robert L. Taylor	771	577		1/2 Int. Lot 3, Cedar Lane Rosedale - Ch. Spgs. Tp.
29748 " 26-1965	"	Frances Levine			H. H. Lee	772	59		72.1 acres, Saluda Sp
31125 May 10-1965	"			W. Ray, Jr. et al	Harold E. Johnson	773	71		Lot 105 Covington Rd Sec. III, Northwood Hills
31472 " " "	"			Roberta R.	" " "	773	71		
31955 May 12-1965	"	C. Douglas & Co			Milton I. McMahon	773	181		Assignment of Lease
May 17-1965	"	Mrs Faisy T.			Edward W. Johnson	773	447		Power of Attorney

amended # 11043 Dec 20. 1965 p. 205 March 13, 1991

INDIRECT or GRANTEE Index to Deeds-Greenville County, S. C.

Open at Proper Tab according to First Letter or Letters of Name and refer to Buff Sub-Index sheet for page reference.

KEYS PRINTING CO.

FILE NUMBER DATE OF RECORD	GRANTEES FAMILY NAMES	GIVEN NAMES ABCDEFGHIJ	GIVEN NAMES JKLMNOPQ	GIVEN NAMES RSTUVWXYZ	GRANTORS	BOOK	PAGE	NO. OF ACRES	BRIEF DESCRIPTION, LOCATION, ETC. (NOT WARRANTED)
31907 May 17-1965	Wilson		James B		Addie W. Long	773	401		Near Greer Lot 16, Henderson Circle,
31910 May 17-1965	"				Richard S. Bill R. Warren	773	403		Part Lot 9, Baham St.
32258 " 19-1965	"	C. Douglas			Reba Mae Sloan	773	543	2.08	Acres, Saluda TP. O'Neal TP.
32709 " 24-1965	"		Lois D.		Jimmy W. Wooten	774	113		Lot State Hwy. 14, ✓
33582 June 1-1965	"			Roy F. et al Virginia Lee	W. M. Rose	774	466		Lot 35 Sec. 5 - Riley Rd. - near City
35593 " 24-1965	"	Elmer S.			Lewis L. Holladay	776	94		Chick Spgs. TP. Lot Wood Rd. ✓
1754 July 14-1965	"	C. Douglas, Inc.			Wooten Corp. of Wilmington	777	439		Pineforest Lots 142, 144, 162 + 165, ✓
2293 " 20-1965	"		Masie C. + William	Steven	J. P. Stevens & Co., Inc.	778	77		Gre. Slater Lots 3 & 4, Stevens
2481 July 26-1965	"		Leonard M. et al		Katherine Mary Duke	778	88		Lot 56 cor. Botany Rd. + Natchez Lane, Sec. 11, Botany Woods
3092 " 27-1965	"		Imogene B. et al		" " "	778	88		
"	"			Russell S. et al	Marcus H. Wall	778	415		Lot 97, Log Shoals Rd. Greenbriar, Audin Tp
"	"			Velma G. et al	" " "	778	415		
3411 " 29-1965	"	Claude Bill, et al			Burlington Industries Inc.	778	533		Sec. 1, Inylow Lot 31, Center St. (arc.)
"	"		Ann G. et al		" " "	778	533		
4720 Aug. 11, 1965	"	Beatlie + John, et al			G. L. Wilson	779	566		Cleveland Terrace Lot 57, Allen St.

INDIRECT or GRANTEE Index to Deeds - Greenville County, S. C.

Open at Proper Tab according to First Letter or Letters of Name and refer to Buff. Sub-Index sheet for page reference.

KEYS PRINTING CO.

()

FILE NUMBER	GRANTEES FAMILY NAMES	GIVEN NAMES ABCDEFGH	GIVEN NAMES IJKLMNO	GIVEN NAMES PQRSTUWXYZ	GRANTORS	BOOK	PAGE	No. OF ACRES	BRIEF DESCRIPTION, LOCATION, ETC. (NOT WARRANTED)
DATE OF RECORD									
4834					Margaret W. Ross				
Aug. 12, 1965 5714	Wilson	Bernice, et al			Clerk of Court, Inc.	779	635		Int. 10.86 acres, Butler Sec. 2, Ingham
" 19, 1965 6494	"	Ethel H.			Burlington Industries, Inc.	780	297		Lot 69, School St. (ave.) Lowndes ave. Ellenton area
" 31, 1965 7249	"			Mary Jane & Robert M.	C. Dan Joyner, et al (J.M.)	781	227		Part Lots 14 & 15, Sec. 13, r
Sept. 2, 1965	"	C. Douglas & Co.			Joseph M. Johnson, et al	781	303	90.92	Acres Stamey Valley Rd. + 5 acres adj. also 38.75
" " "	"	"	"	"	"	781	303		Acres S.C. Hwy. 414, Stamey Valley Rd.
" " "	"	"	"	"	"	781	303		Riversdale
" 2, 1965 7466	"	Cosine S. &		Williams J.	David R. Floyd	781	353		Lot 98, Dentell Rd. City
" 7, 1965 8927	"	Carl D.			C. S. Willingham, Jr.	781	498		Lot 19, Coral Ridge, near
" 20, 1965	"			Sidney M. et al	Lanca, Inc.	782	361		No record - Lots 103 & 104 Kennedy Dr. Pine Hill
" " "	"			"	"	782	361		Village, Gantt Sp Oaklawd TP.
" 17, 1965 9709	"	Benjamin		Willie Ruth	John H. Wilson	782	326		Lot - Old Pelzer Rd. r + S.C. Hwy 414, Saluda Sp.
" 27, 1965 10476	"	C. Douglas & Co.			L. C. Davis	783	101	9	Acres Cor. Stamey Valley Rd. Chick Sp. Sp
Oct. 4, 1965 12578	"			John C.	Albert W. Wright, et al	783	332		Lot 8, J.A. Wood Est. r
" 25, 1965	"	David J., et al			James H. Lindsey	784	545		Lot 10, Theodore, dr.
" " "	"	Dorothy S., et al			" " "	784	545		
" 28, 1965	"	Mildred Boone			J. G. Berryhill	784	547		Lot 9, Findlay Bridge

INDIRECT or GRANTEE Index to Deeds - Greenville County, S. C.

Open at Proper Tab according to First Letter or Letters of Name and refer to Buff Sub-Index sheet for page reference.

KEYS PRINTING CO.

FILE NUMBER DATE OF RECORD	GRANTEES FAMILY NAMES	GIVEN NAMES ABCDEFGHIJ	GIVEN NAMES JKLMNOPQ	GIVEN NAMES RSTUVWXYZ	GRANTORS	BOOK	PAGE	NO. OF ACRES	BRIEF DESCRIPTION, LOCATION, ETC. (NOT WARRANTED)
12966 Oct. 27, 1965	Wilson	C. Douglas			of Sptbg. Wise Homes, Inc.	785	19	1.9	Acres, S. C. Hwy. 414 Circle Ave. - East Lake
14986 Nov. 16, 1965	"		Sara I.		H. J. Martin, et al	786	256		Part Lots 12 & 13, East Dine City.
15361 " 19, 1965	"		Jesse L.		H. J. Martin, et al	786	369		Lot 25, Kendall Green
16065 " 29, 1965	"		James R. Wilson, Jr.	et al	Carl O. Kiddler, et al	787	82		Lat Green Ave.
16100 " 29, 1965	"	Frances & Jack W.		et al	Valley Commercial Properties, Inc.	786	599		Center Sulphur Spg. Rd. Lease - Prop. Buses, Shopping
14309 Dec. 20, 1965	"	Cynthia H.		et al	Alvin Trammell	788	383		Lot 93, Abigdon Way - Wellington Green -
	"		Larry R.	et al	" "	788	383		Sec. 2.
16691 13, 1965	"	E. C. Jr.			Williams Builders, Inc.	788	557		2, Richland Hills Lot 11, Portsmouth Dr., Sec.
19220 10, 1965	"	James H.		11044 March 13, 1991 Bk. 1429 pg 305	Paul J. Peck, et al	788	651		Easement for Driveway Amendment to Declaration
19263 11, 1965	"			Ruth M.	Maggie P. Campbell	789	123	16.50	Blacey Mt. TP. Acres, Ballew Mill Rd.
16236 10, 1966	"	C. Douglas, Inc.			Clarence B. Banknight	789	576		Chanticleer Lot 23, Chanticleer Dr. -
1480 11, 1966	"	Leward		Ruth E.	James T. Flowers, et al	790	44		Tract (less lot. & 7 acres) Augusta Rd. Hills
21076 13, 1966	"		Kathleen B.		E. Inman, Master	790	253		Lot 14 & 15, Cammer Ave. -
21764 Jan 25, 1966	"			R. D.	House Rentals, Inc.	790	564		50 ft. unnamed St. Lot 3 Cor. Palmetto Ave. & A
22489 Feb 2, 1966	"		Louise A.		J. W. Pitts	791	164		Hampton Gardens, Sec. III Lot 145, Leywood Dr. Wade
22477 2, 1966	"	Elmer S.			L. K. Smith	791	172	63/100	of an acre West Rd.

INDIRECT or GRANTEE Index to Deeds - Greenville County, S. C.

Open at Proper Tab according to First Letter or Letters of Name and refer to Buff Sub-Index sheet for page reference.

KEYS PRINTING CO.

FILE NUMBER DATE OF RECORD	GRANTEES FAMILY NAMES	GIVEN NAMES ABCDEFGHIJ	GIVEN NAMES JKLMNO.	GIVEN NAMES PQRSTUVWXYZ	GRANTORS	BOOK	PAGE	NO. OF ACRES	BRIEF DESCRIPTION, LOCATION, ETC. (NOT WARRANTED)
22477 Feb 2, 1966	Wilson	Daphne W.			A. M. Bridges	791	176		Jones St. East, Highland Terrace Lot 1 & Part Lot 2, Blk. No. Oak-Crest.
22642 Feb 3, 1966	"	Linda T. & William	David	William	Dempsey Const. Co, Inc	791	203		Lot 204, Garren Dr. & Bellwood East.
23990 " 17, 1966	"	Nancy & Richard L.			M. W. Fore	792	112		Lot 159 W. Silver Lake Dr. Woodfields Inc., Grant Sp.
26752 Mar 21, 1966	"	Donald Lee			Fred A. Fuller, Jr.	794	218		Lot 51, Crestfield Rd. & Sp. Sp.
27302 " 23, 1966	"	Frank L.			John C. Wilson	794	400		Lot 8, State Hwy. 14, Chicka
28014 " 30, 1966	"			Ray E., et al	W. A. Roberts	795	124		Lot Gray Circle, Ft. Jones, Gilles & Laurens Counties
" " "	"			Ruby M., et al	" "	795	124		
30462 Apr 22, 1966	"			et al Walker-Linderson, Atty-in-fact	Grace A. Rogers, by	796	621		Lot 1, Cor. Otis & Ladson St. Richmond Hills
30797 " 26, 1966	"	E. C., Jr.		Rachel J.	Williams Bldg, Inc.	797	181		Lot 9, Sec. 11, Lurray Dr. Highland Sp.
30669 " 26, 1966	"	Johnnie P.			Annabell P. Campbell	797	204	3.80	Acres, Rutherford Co.
30914 " 27, 1966	"			et al Theron D.	William J. Green, et al	797	225		Lot 153, Bellrose Ave. Eastdale Subd. Auction
" " "	"			et al Rebecca E.	" " "	797	225		Sp.
31617 May 4, 1966	"	Cramer	Lien Released Ollie Farnsworth R.M.C. 11-22-68	11-22-68	J. Ansel Putnam	797	521		Oakhurst-Bradford Lot 1 Rutherford Co.
31844 " 6, 1966	"	Harlan E., et al			Billy J. Thomas, et al	797	640		Lot 34 & Part Lot 35, Mohawk Drive, Chicka Sp. Rd. Hartwood
" " "	"	Gail H. et al			" " "	797	640		Lot 46 West of Hartwood
32940 " 18, 1966	"	Oliver S.			John R. Christopher	798	426		Part Lots 1 & 2, Cor. Hill

INDIRECT or GRANTEE Index to Deeds - Greenville County, S. C.

Open at Proper Tab according to First Letter or Letters of Name and refer to Buff Sub-Index sheet for page reference.

KEYS PRINTING CO.

FILE NUMBER DATE OF RECORD	GRANTEES FAMILY NAMES	GIVEN NAMES ABCDEFGHIJ	GIVEN NAMES KLMN	GIVEN NAMES PQRSTUWXYZ	GRANTORS	BOOK	PAGE	No. OF ACRES	BRIEF DESCRIPTION, LOCATION, ETC. (NOT WARRANTED)
33773 May 30, 1966 134393	Wilson			Perry B.	Jones J. Deaton, Jr.	799	214		Orchard Acres Lot 231, Orchard Dr., Sec. III, ✓
June 2, 1966 35522	"	Charles B.		+ Rosalie T.	Herbert E. Rudd	799	384		Lot - Brook Dr. Washington Hgts., O'Neal Sp.
June 15, 1966 780	"	Elmer S.			James Wayne Campbell	800	271		Lots 12 + 13, Manly St. Prop. Clifford Walker Est.
July 5, 1966 774	"	Annie Walker			Clifford Walker, Jr., et al	801	359		Int. Tract 3, Sumlar Dr., ✓ Gowers Estate.
" 5, 1966 925	"			Juanita + Estanysain W. Jr. et al	Carroll B. Long Stones of Grilled, Inc.	801	367		Lot 481, Pimlico Rd., Sec. II, ✓
" 6-1966	"			Marvin E. + Rosa Bell	Froehde Chase mobile	801	432		Lot 124, mcdede ave. + Fletcher St. - also lot 123,
" 10 42	"			" " " "	" " " "	801	432		mcdede ave. + montana St. Washington Hgts.
" 7-1966 10 76	"	Ethel M.			George Arthur Wilson, Jr.	801	497		1/6 Int. Lot 19, La Fayette St. ✓ Washington Hgts.
" 7-1965 10 51	"	Ethel M.			Harold W. Wilson	801	515		1/6 Int. Lot 19, La Fayette St. ✓ Washington Hgts.
" 7-1966 14 62	"	Ethel M.			Ethel Marion Wilson	801	459		1/6 Int. Lot 19, La Fayette St. ✓ Rd. (Camp Rd.)
" 12-1966 18 30	"	C. Douglas + Co.			David Edward Galway	802	15		Part lot 3, Rutherford ✓
July 15, 1966 2946	"			R. D.	House Rentals, Inc.	802	186		Lot 2, Palmetto Ave. Washington Heights
" 28, 1966 30 61	"	Ethel M.			E. Inman, Master	803	15		Lot 19, La Fayette St., ✓
" 29-1966	"	Elmer S.			John R. Christopher	803	41		Corrective Deed. Part lots 1 + 2, State Hwy. 14 + West Rd. - Chick, Spgs. TP.
" 32 40	"	" "			" "	803	41		North Hills, City
Aug. 1, 1966	"	H. H. et al			Holband, Jr. Thomas Carnelison	803	104		Lot 19, Bennett St.

INDIRECT or GRANTEE Index to Deeds - Greenville County, S. C.

Open at Proper Tab according to First Letter or Letters of Name and refer to Buff Sub-Index sheet for page reference.

KEYS PRINTING CO.

FILE NUMBER	DATE OF RECORD	GRANTEES FAMILY NAMES	GIVEN NAMES ABCDEFGH	GIVEN NAMES IJKLMNO	GIVEN NAMES PQRSTU VWXYZ	GRANTORS	BOOK	PAGE	No. OF ACRES	BRIEF DESCRIPTION, LOCATION, ETC. (NOT WARRANTED)
3240	Aug. 1, 1966	Nilson	Clara J. et al			Holland, Jr. Thomas Cornelius	803	104		North Hills City Lot 19, Bennett St.
3386	" 2, 1966	"	E. C. Jr.			Inc. William Builders,	803	252		Richmond Hills Lot 19, Sta. 2, Portsmouth Dr.
3940	" 8, 1966	"	Don K. et al			David W. Balentine	803	464		Lot 365 + Part Lot 364, Abelia Rd. Botany
5238	" " "	"	Frances H., et al.			" " "	803	464		Woods, Sec. 1, Salemwood Hpts. Austin R.
5581	" 22, 1966	"			Richard S.	Ronnie J. Parker	804	395		Lots 23 + 24, Decatur St. Forest, Chick Spgs. Tp.
5580	" 25, 1966	"	Elmer S.			Joe F. Johnson, et al	804	624		Lots 73 + 74, Sherwood Village, in or near Green
7415	" 25, 1966	"	Elmer S.			John T. Jones, et al	804	643		Lot 97, Bobo St. Green Hill Prop. Clifford Walker East.
10224	Sep. 15, 1966	"	Annie Walker + Warren			Clifford R. Walker, Jr.	806	132		Part Tract 3, Sumlar Dr. Buncombe Park
10511	Oct. 17, 1966	"			R. D.	Alice P. Mullinax Corp.	807	567		Lots 16 + 17 S. Haven Dr. Bridge Rd.
12001	" 20, 1966	"	C. Douglas + Co.			White Transportation	808	58	70.80	Acres (Lot 3) Talley Grove, Ab. City
13082	Nov. 8, 1966	"			James R. Jr. et al	M. Wilson Pace, et al	809	39		Part Lot 14 Blk. 71, Sec. 2, Richmond Hills
13576	" 22, 1966	"	E. C. Jr.			Williams Bldg. Inc.	809	536		Lot 22, Portsmouth Dr.
14088	" 30, 1966	"			Nancy + Richard S.	M. W. Fore	810	22		Correction Deed, Lot 157, W. Silver Lake Dr., Sec. 2, Bellwood East.
	" " "	"			"	"	810	22		Grand View 1/2 Int. Lot 11, Jasmine Dr.
	Dec. 6, 1966	"	Joy C.			George W. Wilson	810	222		

over

INDIRECT or GRANTEE Index to Deeds - Greenville County, S. C.

Open at Proper Tab according to First Letter or Letters of Name and refer to Buff Sub-Index sheet for page reference.

KEYS PRINTING CO.

FILE NUMBER DATE OF RECORD	GRANTEES FAMILY NAMES	GIVEN NAMES ABCDEFGH	GIVEN NAMES IJKLMNO	GIVEN NAMES PQRSTUVWXYZ	GRANTORS	BOOK	PAGE	NO. OF ACRES	BRIEF DESCRIPTION, LOCATION, ETC. (NOT WARRANTED)
4723 Oct. 11-1966	Wilson	C. Douglas & Co.			C. Douglas Wilson & Co.	807	361		Lot - Beattie St. Rd. (Camp Rd.)
9722 " 11-1966	"	C. Douglas			C. Douglas Wilson	807	362		Part Lot 3, Rutherford
11410 Nov. 1, 1966	"			et al Teddy S.	George Pass, Jr.	808	447		Lot 49, Whitman Dr. Heathwood, near
" " " 17151	"			et al Sylvia B.	" "	808	447		Taylor, Chick. Spgs. Twp. North Cherokee Park.
Jan. 16, 1967 18454	"		James R. Jr. et al		Jimmie Dean Couch	812	158		Part Lot 60, Grove Rd. Augusta Acres, South Twp.
Febr. 1-1967 19064	"			Robert E.	A. M. Bridges	813	131		Lot 52, Meadows Ave. r
" 8, 1967	"		Joel S., et al		Lewis E. Wilson, et al	813	444		Lot 9, W. Dennis Smith Prop.,
" " " 19218	"		Judy C., et al		" " "	813	444		O'Neal Twp.
" 9, 1967	"	E. C., Jr.			Williams Bldg. Inc.	813	488		Lot 16 Cor. Portmouth Dr. & Luray Dr.
" " " 19610	"	"			" "	813	488		Richmond Hills Wilson Dr., Chick. Spgs. Twp.
" 14, 1967 19916	"		Margaret M.		J. M. Miller	813	598		Lot 3 Fairview Rd. & Horse Add., South Twp.
" 17, 1967 21692	"		Vernon A.		M. W. Fore	814	145		Lot Spears Dr. White Moraghan Mills Village
Mar. 10, 1967 32126	"	D. E. & Leila C.			Lillian C. Barnett	815	205		Lot 66, Donaldson St., Sec. 3
" 15, 1967 22920	"		James R.		James C. Coats et al	815	404		Lot 89, Tindal Rd.
" 24, 1967	"		H. N. et al		James Larry Hinchester	816	149		Lot 91, Mc Lendon Dr., Sec. 1, Oak Crest.
" " "	"		Frances B. et al		" " "	816	149		

INDIRECT or GRANTEE Index to Deeds - Greenville County, S. C.

Open at Proper Tab according to First Letter or Letters of Name and refer to Buff Sub-Index sheet for page reference.

KEYS PRINTING CO.

()

FILE NUMBER	DATE OF RECORD	GRANTEES FAMILY NAMES	GIVEN NAMES ABCDEFGH	GIVEN NAMES IJKLMNO	GIVEN NAMES PQRSTUWXYZ	GRANTORS	BOOK	PAGE	No. OF ACRES	BRIEF DESCRIPTION, LOCATION, ETC. (NOT WARRANTED)
25289	April 19, 1967	Wilson				Jennie A. & Vernon M. Joseph T. Gammon et al	818	68		South Forest East, Lot 11, East Belvedere Rd.
26231	" 28, 1967	"				Marcin E. & Rosa B. Joe E. Hawkins	818	445		Lot 2, Hardwick Dr., Richmond Hills
26627	May 3, 1967	"			R. D.	Williams Bldrs., Inc.	819	6		Lot 39, Galax Dr., Sec. 2, Richmond Hills
26626	" 3, 1967	"	E. C., Jr.			" " "	819	12		Lot 7, Richmond Dr., Paramount Park
26646	" 3, 1967	"	Franklin	Katie	Sue C.	Maxine H. Drake	819	23		Lot 105, Crosby Circle, 15, Sec. 1, Richmond Hills
26627	" 3, 1967	"			R. D.	Williams Bldrs., Inc.	819	38		Lots 38 & 24, Sec. 2, & Lot Cedar Lane Gardens
27138	" 9, 1967	"	Claude S.			Bates & Cannon, Inc.	819	307		Lot 28, Jonquil Lane, Sherwood Forest
27412	" 11-1967	"	C. Douglas, Inc.			Thomas E. Robinson, et al	819	431		Lot 204, Nottingham Rd., Richmond Hills
27688	" 15, 1967	"	E. C., Jr.			Williams Builders, Inc.	819	563		Lot 4, Richmond Dr., Chick Spgs. Tp.
28046	" 18, 1967	"		Martha	Ola	Elmer S. Wilson, et al	820	42		Lot 39, Sanford St. Greens, Inc.
29409	June 1-1967	"	Claude, et al			Henry C. Harding Bldrs., Inc.	821	5		Lot 81, Bluff Dr., Kennedy Park, South Sp.
30132	" "	"	Frances, et al			" " "	821	5		Crestwood, Inc.
30517	" 8, 1967	"	Brenda K. & Kenneth			Walter J. Tallison	821	318		Lot 37, North Estate Dr., Richmond Hills, Sec. 2
30764	" 13, 1967	"	E. C., Jr.			L. H. Philpat	821	494		Lot 10, Portsmouth Dr., Farmington Acres
30795	" 15, 1967	"			Rachel S.	Robert M. Quinn	821	621		Lot 51, Cherylane Dr., O'Neal Tp.
30795	" 15, 1967	"	George Frank, Jr.			Robert Searcy, Jr.	821	636		Lot Memorial Dr., Eastman

INDIRECT or GRANTEE Index to Deeds - Greenville County, S. C.

Open at Proper Tab according to First Letter or Letters of
Name and refer to Buff Sub-Index sheet for page reference.

KEYS PRINTING CO.

FILE NUMBER	GRANTEES FAMILY NAMES	GIVEN NAMES ABCDEFGH	GIVEN NAMES IJKLMNO	GIVEN NAMES PQRSTUWXYZ	GRANTORS	BOOK	PAGE	No. OF ACRES	BRIEF DESCRIPTION, LOCATION, ETC. (NOT WARRANTED)
DATE OF RECORD									
31572 Jun 23/1967	Wilson	Development Co., Inc.			Langdon S. Ligon, Jr. ^{et al}	822	319		Rd. Butler Jp. 1/10 Int. Lat White Oak
31648 " 23/1967	"	"	"	"	Clarice J. Wilson	822	328		Lat 2-6.14 Acres, Lot 3 & Lot 1-a, U.S. Hwy. 29, Butler Jp.
" 10 27 July 6, 1967	"	Charles H.			L. A. Causey, ^{et al}	823	95		Helloran Heights, Chick Spg. Jp. Int. Lat Holly Hill Court in or near Piedmont
12 25 " 10 1967	"		John H.		Hillie Maxwell Slater	823	183		Int. Part Lot 167, Sec. 4,
19 35 " 14 1967	"			Sam	Mary M. Hall	823	502		Lot 41, Heatherly Dr. Indian Hills
3445 " 31, 1967	"	Ed C., Sr. + Mildred B.			Lucille H. Chastain (Jimmie R.)	824	632		Lot 3, Chickasaw Dr.,
4300 Aug. 8, 1967	"	Elmer S.			James R. Rector, ^{et al}	825	525		Lot 2, Old Nat'l. Hwy. (or Chick Spg. Rd.) Chick Spg. Jp.
" "	"	"			" " "	825	525		
4764 " 11, 1967	"			Rachel J.	James D. Vaughn ^{et al}	826	55		Lot 26-a, Maco Terrace Part Jp.
4921 " 14, 1967	"	C. Douglas			Lloyd R. Cato Inc.	826	152	39	Acres, Coleman Rd. Hills
5309 " 17, 1967	"	E. C. Jr.			Williams Builders	826	347		Lot 13, Sec. 4, Richmond Orcher Colony
6788 Sep. 1, 1967	"	Addie Bell + Johnny Lewis			Century Investors, Inc.	827	415		Lot 11, Theresa Dr.,
7831 " 13, 1967	"			Warren, ^{et al} William	E. Inman, Master	828	268	3869	Acres Gag Creek Rd., O'Neal Jp.
" "	"			Sara L. ^{et al}	" " "	828	268		
8129 " 15, 1967	"	Brenda H. + John D.			Harold J. Merritt ^{et al}	828	455	13	Rd. + Bethany Rd. Acres, Cor. East Meigs

INDIRECT or GRANTEE Index to Deeds - Greenville County, S. C.

Open at Proper Tab according to First Letter or Letters of Name and refer to Buff Sub-Index sheet for page reference.

KEYS PRINTING CO.

()

FILE NUMBER	GRANTEES FAMILY NAMES	GIVEN NAMES ABCDEFGH	GIVEN NAMES IJKLMNO	GIVEN NAMES PQRSTUWXYZ	GRANTORS	BOOK	PAGE	NO. OF ACRES	BRIEF DESCRIPTION, LOCATION, ETC. (NOT WARRANTED)
8302 Sep 18, 1967 9031	Wilson		James R., Jr.	R. A. Norris, Sr.		828	550		Lot 7 Maco Terrace Hale Dr., Pinehurst.
" 25-1967 9394	"	Stedya P.		William E.	C. S. Willingham	829	256		Lot 20 + Part Lot 22, Nicholtown.
" 28-1967 9606	"			Rachel T.	Roscoe Cheppelle, et al	829	461		Lot 8, Palm St.
" 29, 1967	"	Daniel W + Lena W.			J. H. Mauldin	829	495		Corrective Deed - Lot 3, Sec 2, Charing Cross Rd.
" 10957	"	"	"	"	"	829	495		Brookwood Forest, Chick Spgs. Jr. Sec. 1 - Richmond Hills
Oct 13, 1967 11388	"	E. C., Jr.			Williams Bldrs. Inc.	830	589		Lot 8, Richmond Dr., Coleman Rd., Gates Jr.
" 18, 1967 11778	"	C. Douglas + Co.			Lloyd R. Cato	831	92		Part tract 2 = 10 acres Grove Jr.
" 23, 1967 13075	"	Donald + Suzanne S.			John T. Haley, et al (Felicia David Means)	831	286		Lot 33, Old Grove Rd.
Nov. 3, 1967	"		Odell		Felicia D. Byrd (form)	832	104		Lot Cor. Jacobs Rd. Blasingame Rd. + Shana Dr.
" " 13485	"	"	"	"	" " "	832	104		Chick Spgs Jr.
" 8, 1967 14854	"		Mary F. + Roger D.	Lewis L. Hilsteap		832	300		Lot 55 Clark Ave, Brookhaven Sec. 3, Colonial Hills
" 22, 1967 14960	"	Charles M.			Glynn A. Lindsey	833	250		Lot 125 Woodleigh Dr. Richmond Hills
" 24, 1967 15297	"	E. C., Jr.			Williams Bldrs. Inc.	833	312		Lot 9, Sec 1, Richmond Chick Spgs Jr.
" 29, 1967 15838	"	Edmer S.			R. B. Taylor, et al	833	502	1.25	acres, near Gates Jr.
Dec. 5, 1967 16255	"		Limited, Inc.	Secretary of State		834	59		Articles of Incorporation
" 8, 1967	"			Susan J. Carolyn McFall Blagden		834	251		Lot Mc Daniel Ave

INDIRECT or GRANTEE Index to Deeds - Greenville County, S. C.

Open at Proper Tab according to First Letter or Letters of Name and refer to Buff Sub-Index sheet for page reference.

KEYS PRINTING CO.

FILE NUMBER DATE OF RECORD	GRANTEES FAMILY NAMES	GIVEN NAMES ABCDEFGHIJ	GIVEN NAMES JKLMNOPQ	GIVEN NAMES RSTUVWXYZ	GRANTORS	BOOK	PAGE	NO. OF ACRES	BRIEF DESCRIPTION, LOCATION, ETC. (NOT WARRANTED)
16414 Dec. 11-1967	Wilson	Elmer S.			Bary R. Peachuff, et al	834	327		Rd. - Chick Spgs. Tp. Lot, Old Rutherford
16531 " 12-1967	"	Elmer S.			et al Hileen J. Henderson,	834	383		Lot 27, Crest Rd. Maple St & Gts. - near Green - Chick Spgs. Tp.
"	"	"	"	"	" " " "	834	383		Riverdale Acres
16789 " 14, 1967	"	E. C. Jr. + Mildred B.			Thayne L. Gemmill et al	834	480		Lot 25, Racine Court, Ad., Chick Spgs. Tp.
17259 " 20, 1967	"	Limited, Inc.			Gaynelle Henderson et al	835	111	45.44	Acres, Gibbs School Richmond Hills
17717 " 27, 1967	"	E. C. Jr.			Williams Bldg. Inc.	835	342		Lot 17, Portsmouth Ave.
17834 " 28, 1967	"	Kenneth L., et al			Dobson - McChimor	835	397		Lot 9, Roscoe Dr. Brookhaven, Chick Spgs. Tp.
" "	"	Linda Carole, et al			Bldg. Supplies, Inc.	835	397		Muske Creek Acres branch Waters, n
17845 " 28, 1967	"	C. Douglas			Paul L. Boswell, et al	835	403	130 1/2	
18178 Jan 2, 1968	"	Osbo O., et al			J. Frank Williams	835	525		Lot 46, Alice Farr Dr. Western Hills
" "	"	Juanita B., et al			" " " "	835	525		
18580 " 8-1968	"	Elizabeth W. + Thomas C.			Development Co. Graceland Cem. De- v	836	29		Lot 479, Sec. 8 - a, Tran space - 1-2-3-4. Graceland Cem. Dev. Co. Sherwood Forest.
"	"	"	"	"	" " " "	836	29		
18939 " 12-1968	"	Rddie Belle + Thomas F.			H. E. Freeman	836	200		Lot 235, Scarlett St. r
20627 Feb. 2-1967	"	Limited, Inc.			Secy. of State	837	215		Articles of Incorporation.
21037 " 8, 1968	"	Jack W.			(Mrs.) Evangelina W. Henson Farmer (Mrs.) Evangelina W. Henson	837	378		Lot 15, Lake View Height, Chick Spgs. Tp.

INDIRECT or GRANTEE Index to Deeds - Greenville County, S. C.

Open at Proper Tab according to First Letter or Letters of Name and refer to Buff Sub-Index sheet for page reference.

KEYS PRINTING CO.

FILE NUMBER	GRANTEES FAMILY NAMES	GIVEN NAMES ABCDEFGH	GIVEN NAMES IJKLMNO	GIVEN NAMES PQRSTUWXYZ	GRANTORS	BOOK	PAGE	No. OF ACRES	BRIEF DESCRIPTION, LOCATION, ETC. (NOT WARRANTED)
21151 Feb. 9, 1968	Wilson			James D., et al	Douglas E. Kennermore	837	424		Lot 28, Cranhoe Circle, Rosedale
" "	"			Margie C., et al	" " "	837	424		
21261 " 12, 1968	"			James R., Jr	Clara M. Ford	837	509		Agreement
21442 " 13, 1968	"	Elmer S.			Matt Wood, et al	837	535		Chick Spgs. Tp. Lots 9 & 10 West Rd., Richmond Hills
21414 " 13, 1968	"	Ed C.			Williams Bldg, Inc.	837	536		Lot 39, Richmond Dr.,
22027 " 20, 1968	"	E. C., Jr.			Williams Bldg, Int	838	165		Dr., Richmond Hills
" "	"	"			Williams Bldg, Int.	838	165		Lot 15, Sec 3, Richmond Dr.
23596 Mar. 8, 1968	"			N. R.	Hugh M. Clement, et al	839	284		Lot 104, Montclair Rd. Belmont Heights
" "	"			"	" " "	839	284		Chick Spgs. Tp. Richmond Hills
23738 " 11, 1968	"	E. C., Jr.			Manfred S. Martin, et al	839	331		Lot 8, Richmond Dr. Sec 1, Pinewood East.
23868 " 12, 1968	"	Elmer S.			David L. Johnson	839	381		Lot 57, Earlene Dr., Pine Forest
24047 " 14, 1968	"	Betty H. & Lorry M., Jr.			Paul D. Schumacher, Jr.	839	494		Lot 231, Vine Hill Rd., Chick Spgs. Tp.
24387 " 19, 1968	"	Paul S.			Thomas W. Cox, Inc.	840	22		Lot 19, Buncombe Rd.
24782 " 22, 1968	"			Ronald L., et al	Henry C. Harding Bldg	840	209		Lot 73, Hunt's Bridge Rd., Western Hills
" "	"			Peggy W., et al	" " "	840	209		
24901 " 25, 1968	"	Donald C.			Eugene Rasbly	840	233		Imperial Hills Lot 51, Pinewood Dr.

INDIRECT or GRANTEE Index to Deeds - Greenville County, S. C.

Open at Proper Tab according to First Letter or Letters of Name and refer to Buff Sub-Index sheet for page reference.

KEYS PRINTING CO.

FILE NUMBER DATE OF RECORD	GRANTEES FAMILY NAMES	GIVEN NAMES ABCDEFGHIJ	GIVEN NAMES JKLMNOPQ	GIVEN NAMES RSTUVWXYZ	GRANTORS	BOOK	PAGE	NO. OF ACRES	BRIEF DESCRIPTION, LOCATION, ETC. (NOT WARRANTED)
25116 Mar. 27, 1968	Wilson	C. Douglas, Inc.			Mertie M. Cannon	840	401		3.78 acres, Old Augusta Rd. Options to purchase
25117 " 27, 1968	"	"	"	"	Marie Dreher, Trustee	840	405		1/3 acres City & County Options to purchase
25480 Apr. 1, 1968	"	E. C., Jr.			McCall-Threatt Enterprises, Inc.	840	625		Merrifield Park, Butler Ig Lot 118, Chateau Dr.
27130 " 18, 1968	"			Warren et al William	Frances M. Paris, et al	842	311	21.27	acres Gap Creek Rd., O'Neal Ig.
"	"			et al Sara L.	" " "	842	311		
28074 " 29, 1968	"			John B. et al	now Edora B. Jones Freeman Edora B. Jones	843	114		Lots 20 & 21, Ministry H. Piedmonte Est. Chicka Spg. Ig.
"	"	Bonnie Ruth, et al			" " "	843	114		Belham Est.
28578 May 3, 1968	"	Barbara + John S., III			Valentine Bros. Bldg., Inc.	843	374		Lot 39, Providence Square,
28797 " 7, 1968	"			Ray P. et al	Floyd S. Fincher, Jr. et al	843	486		Lot 82, Cor. Pimlico Rd. & Carolina Ave., Lower Ests.
"	"			Peggy Ann	" " "	843	486		Rd. - S. Forest Ests.
29543 " 15-1968	"			Jerry W. + Virginia H.	Vernon W. Wilson, et al	844	154		Lot 11, East Belvedere
29749 " 17, 1968	"	E. C., Jr.			Williams Bldg., Inc.	844	283		Lot 18, Sec. 4, Cor. Lincolnton + Dicksonburg Dcs. Richmond Hills
"	"	"			" " "	844	283		
29938 " 20-1968	"			John H.	(Katherine Slater) Katherine Cook, (844	379		1/2 Int. North corner Lot 167, Piedmont mfg. Co. Village.
"	"			"	" " "	844	378		
30849 " 30, 1968	"	Ed C., Sr.			Williams Bldg., Inc.	845	151		Dr., Richmond Hills Lot 9, Sec. 3, Richmond

INDIRECT or GRANTEE Index to Deeds - Greenville County, S. C.

Open at Proper Tab according to First Letter or Letters of Name and refer to Buff Sub-Index sheet for page reference.

()

FILE NUMBER	GRANTEES FAMILY NAMES	GIVEN NAMES ABCDEFGH	GIVEN NAMES IJKLMNO	GIVEN NAMES PQRSTUVWXYZ	GRANTORS	BOOK	PAGE	No. OF ACRES	BRIEF DESCRIPTION, LOCATION, ETC. (NOT WARRANTED)
31576 June 5, 1968	Wilson			Jeanette C. + Robert W.	W. Bruce Feagans ^{et al}	845	473		Fenwick Heights Lot 7, Fenwick Lane, Richmond Hills
32549 " 18, 1968	"	E. C., Jr.			Williams Aldis, Inc.	846	518		Lot 15, Richmond Drive, Merrifield Park.
32691 " 19, 1968	"			John H. + Virginia C.	Prestige Homes, Inc.	846	587		Lot 30, Merrifield Dr.
32837 " 20, 1968	"	Estelle	Holliday		Douglas F. Mc Cue	847	47		Lot 5, McCarter Shop Rd, Sec. 4, in or near Piedmont, Greenville
32954 " 21, 1968	"			John H.	Willie Maxwell Slater	847	106		Int. Northern Cor. Lot 167, Mush Creek.
33516 " 28, 1968	"	C. Douglas			Isabelle Taylor, ^{et al} Jvey	847	405		Int. 130.5 acres, Waters of
381 July 3, 1968	"	C. Douglas, Inc.			Mertie N. Cannon	847	631		Extension of Option
382 " " "	"	C. Douglas, Inc.			Marie Dreher, ^{+ Jr.} Ind.	847	632		Future " " "
768 " 9, 1968	"	Alice M. + Joe R.			Artistic Builders, Inc.	848	129		Lot 10, Merrifield Drive, + Hills.
955 " 11, 1968	"	E. C., Jr.			Williams Builders, Inc.	848	244		Lot 31, Sec. 4, Richmond + Spgs. Sp.
1642 " 19, 1968	"	Elmer S.			William P. Lagan, ^{et al}	848	566		Lot Edwards Rd. Chick + Sharon Dr., Sharon Park
1899 " 23, 1968	"	E. C., Jr.			Bruce D. Jopline, ^{et al} Jr.	849	14		Part Lot 85 Cor. Melody Dr. + Rd., O'Neal, Sp.
2293 " 26, 1968	"			James St.	Lloyd E. Hunt	849	235		Tract or Lot Pennington (Blasingame)
2367 " 29, 1968	"	Billy Joe			O. C. Davis	849	270		Lot at or near Jacob Rd. Richmond Hills.
3159 Aug 6, 1968	"	Ed. C. Sr.			Williams Aldis, Inc.	849	596		Lot 33 Richmond Drive, (formerly Grace St.)
3150 " 6, 1968	"			Anna J.	Ernest C. Stone	849	589		Lot 29 Brunson St.

KEYS PRINTING CO.

INDIRECT or GRANTEE Index to Deeds - Greenville County, S. C.

Open at Proper Tab according to First Letter or Letters of Name and refer to Buff Sub-Index sheet for page reference.

FILE NUMBER DATE OF RECORD	GRANTEES FAMILY NAMES	GIVEN NAMES ABCDEFGH	GIVEN NAMES IJKLMNO	GIVEN NAMES PQRSTUVWXYZ	GRANTORS	BOOK	PAGE	NO. OF ACRES	BRIEF DESCRIPTION, LOCATION, ETC. (NOT WARRANTED)
3468 Aug 19, 1968 3908	Wilson	Doris S.			John W. Cauley, et al	850	114		Lead Rd., Grand View Hills Part Lots 36 & 37, Arrow-
" 15, 1968 4092	"	Mc Cormick Carl Don,		Terrence M.	Clyde A. Bishop	850	335	18 1/2	Acres, P. blown Sp. wood Park.
" 16, 1968 4328	"				Glynn Lindsey, Inc.	850	427		Lot 20, Lynn Dr. Rose, Heights, Mauldin
" 20, 1968 4269	"			John S.	Donald C. Elliott	850	503		Lot 53 West Circle, Sunset Rd. O'Neal Sp.
" 20, 1968 5128	"			John C.	J. V. Barnett	850	532		Lot 5 less part, Mill. Landrum Richmond Hills
" 29, 1968 5125	"	E. C., Jr.			Williams Bldg, Inc.	851	152		Lot 45, Jazwell Dr., Merrifield Park
" 29, 1968 5859	"	Eather N.			Valentine Brothers, Inc.	851	236		Lot 46, Hillsborough Dr. Creston St. Arundale Forest
Sept. 1968 5801	"	Billy J.			Sam J. Staggs	851	566		Lot 37 cor. Brewery Rd. +
" 6, 1968 5802	"	C. Douglas, Inc.			Mertie N. Cannon	851	533		Extension of Option
" 6, 1968 7461	"	" "			Marie Dreher, Ind. In	851	534		" " "
" 24, 1968 8570	"	et al Claude B.		James K.	Alfred C. Crook	853	14		South Forest Est. Lot 188, Pinefield Dr. Addl.
Oct. 7, 1968 " "	"	et al Ann G.,			James R. Mann	853	471		Lot 13 Vera Circle, Morrow Est. O'Neal Sp.
" 4, 1968 8415	"	C. Douglas, Inc.			Anna Marie Byrd	853	399		Lot Prosperity Ave. Option to Purchase
Oct. 4, 1968 " "	"	David L. Jr. et al			J. P. Medlock	853	431		Lot 159, Heathwood Dr. Colonial Hills
" " " "	"	Dotty M., et al			" "	853	431		

KEYS PRINTING CO.

INDIRECT or GRANTEE Index to Deeds - Greenville County, S. C.

Open at Proper Tab according to First Letter or Letters of Name and refer to Buff Sub-Index sheet for page reference.

KEYS PRINTING CO.

FILE NUMBER	GRANTEES FAMILY NAMES	GIVEN NAMES ABCDEFGH	GIVEN NAMES IJKLMNO	GIVEN NAMES PQRSTUWXYZ	GRANTORS	BOOK	PAGE	No. OF ACRES	BRIEF DESCRIPTION, LOCATION, ETC. (NOT WARRANTED)
DATE OF RECORD									
8414 Oct. 4, 1968	Williams	Henry W.		Patricia ³	J. P. Medlock	853	432		Colonial Hills Lot 191, Heathwood Dr., Richmond Hills
8640 " 8, 1968	"	Ed C., Sr.			Williams Bldg, Inc.	853	539		Lot 3, Richmond Dr., Woodfields
9301 " 16, 1968	"		Joyce K.	Wallace L.	Lowell C. Greer	854	179		Lot 87, Brook Forest Dr.
9584 " 18, 1968	"	Bobby G., et al			J. Frank Williams	854	314		Lot 40 Tuscon Dr., Western Hills
" "	"	Bobbie J., et al			" "	854	314		
10564 " 30, 1968	"	E. C. Jr.			Williams Bldg, Inc.	855	117		Burg Dr., (Richmond Hills.) Lot 20 Cor. Luray Dr. + Vicks-
11445 Nov. 8, 1968	"		James C.		Ann F. Garrett	855	563		Lot 6, Vinselle St. Chick Spgs. Tp.
11545 " 11, 1968	"			Richard S.	Nancy Ann Hensel	855	627		Lot 39, Baham St. Dr. Maple Heights, Chick Spgs. Tp.
12528 " 21, 1968	"	Elmer S.			Ralph Calvin Price, et al	856	465		Lot 21, Cor. Lee Circle + Mitchell
13784 Dec. 6, 1968	"	et al Dewey M., et al Annie G.			William Neese, et al	857	350		Lot 133, Ebaugh Ave, East Park, also Lot Ebaugh Ave.
" "	"				" " "	857	350		
14418 " 13, 1968	"	Ed C., Sr.			Williams Bldg, Inc.	858	40		Circle Richmond Hills Lot 7, Sec. 5 Hammarock
14552 " 16, 1968	"			Edward, et al Thomas, et al Shirley J.	James J. Dendy, et al	858	125		Lot 66, Bluff Dr. Kennedy Park, Gantt Tp.
" "	"				" " " "	858	125		
14889 " 19, 1968	"	E. C., Jr.			Kenneth F. Bogan, et al	858	253		Hampton Gardens Lot 9 Hampton Court, Wades
15952 Jan. 6, 1969	"	E. C., Jr.			Williams Bldg, Inc.	859	389		Richmond Hills - Lot 46, Hammarock Circle

INDIRECT or GRANTEE Index to Deeds - Greenville County, S. C.

Open at Proper Tab according to First Letter or Letters of Name and refer to Buff Sub-Index sheet for page reference.

FILE NUMBER DATE OF RECORD	GRANTEES FAMILY NAMES	GIVEN NAMES ABCDEFGH	GIVEN NAMES IJKLMNO	GIVEN NAMES PQRSTUVWXYZ	GRANTORS	BOOK	PAGE	No. OF ACRES	BRIEF DESCRIPTION, LOCATION, ETC. (NOT WARRANTED)
17260 Jan. 21, 1969	Wilson	et al Charles C.			B. E. Huff	860	396		Lot 138, Sec. III, East-Cliffs Way, Westcliffe Subd.
" "	"	et al Frankie B.			" "	860	396		
17356 " 22, 1969	"		Kirby, Jr.		Travelers Rest Fed. S. & L. Assn.	860	769		Lot 13, Patton Drive. Slater
17375 " 22, 1969	"		Maxie C.	Stevens William	J. P. Stevens & Co., Inc.	860	453		Part Lot 2, Stevens Ave. - 1
17506 " 24, 1969	"	C. Douglas, Inc.	et al		Mertie N. Cannon	860	552		Extension of Easement
17507 " 24 1/2 1969	"	"	"	"	Marie Strober, et al Ind & Inc	860	553		" " "
17508 " 24 1/2 1969	"	"	"	"	Anna Marie Byrd	860	554		" " "
17918 " 29, 1969	"	et al Barbara P. Eridwell,			Margaret P. Ingle, et al	861	93		Lot 2, Summilla Park. Part Lot 72, Daniel Ave., Belmont Heights.
19339 Feb. 14, 1969	"	Eddie C., Jr.			Henry L. Bailey	862	156		Lot 36, Heard Dr., Sec. 1, Huntington.
19392 " 14, 1969	"	Esther W.		Robert B.	H. C. Harpers, et al	862	177		Lot 18, Roper Mt. Rd., Oaklawn Sp.
19544 " 18, 1969	"	Bennie & Muriel B.			Jeff R. Richardson, Jr.	862	283	1.70	Acres, Fork Shoals Rd. Longcrest Acres.
19636 " 19, 1969	"			R. J.	William & Bidra, Inc.	862	325		Lots 59 & 61, Pueblo Dr., Longcrest Acres.
19637 " 19, 1969	"			R. J.	" " "	862	326		Lot 73, Pueblo Dr., Colonial Hills.
19929 " 21, 1969	"	David A. & Janice Pope			Bobby M. Green, et al	862	429		Lot 140 Ardmore Dr., Sec. 9, Graceland Cemetery.
20016 " 24, 1969	"	Hugh & Inez			Graceland Cem. Dev. Co., Inc.	862	479		Grave Space 1, 2, 3 & 4, Lot 4, Grant Sp.
20030 " 24, 1969	"	Donald			Billy J. Miller, et al	862	508		Lot 11, Bethuel Church Rd.

KEYS PRINTING CO.

INDIRECT or GRANTEE Index to Deeds - Greenville County, S. C.

Open at Proper Tab according to First Letter or Letters of Name and refer to Buff Sub-Index sheet for page reference.

KEYS PRINTING CO.

FILE NUMBER	DATE OF RECORD	GRANTEES FAMILY NAMES	GIVEN NAMES ABCDEFGH	GIVEN NAMES IJKLMNO	GIVEN NAMES PQRSTUWXYZ	GRANTORS	BOOK	PAGE	No. OF ACRES	BRIEF DESCRIPTION, LOCATION, ETC. (NOT WARRANTED)
20145	Feb. 25, 1969	Wilson	Bennie R.	Myriel B.		Jeff R. Richardson, Jr.	862	562	2	Acre, Oaklawn Tp.
20381	" 27, 1969	"			Dr.	Frances W. Page, Jr.	863	38		St. + Lot 2, St. John St. Lot Cor. Green Ave. + St. John Highlands Tp.
21793	Mar. 14, 1969	"			Jandy J.	Hazel C. Edwards	864	57		Lot Pennington Rd., "
22414	" 21, 1969	"	Ed C., Sr.			Williams Bldgs, Inc.	864	399		Lot 13, Richmond Hills Oakland Terrace
22410	" 21, 1969	"	E. C., Jr.			Jelma B. Quinone	864	400		Lot 42, Engle Dr., Bonaise Acres.
23071	" 28, 1969	"	Elmer S.			Marion Walter de Young	865	77		Lot 13, Wilson Dr., "
23837	Apr. 7, 1969	"			et al Walter C., Jr.	Ralph W. Frick, et al	865	394		Lot 106, Westcliffe Way - Westcliffe
" "	" "	"			Teresa, et al	" " " "	865	394		" " " "
25516	Apr. 24, 1969	"	Charice J.			Alvin Green, et al	866	515		Durham, Butler Tp. Lot Orap. Latham Longforest Acres.
27132	May 13, 1969	"	Ed. C., Sr.			Williams Bldgs, Inc.	867	635		Lot 55, Pueblo Dr., "
28067	" 23, 1969	"			Sara L., et al Warren, et al William,	Richard H. Case, et al " " " "	868	408	7.80	Acre, Tract 7, State Hwy. 14. O'neal Tp.
29825	Jun. 12, 1969	"	Ed. C., Sr.			George G. Ward, et al	869	604		Dr., Mountain View Acres Part Tract 32, Woodland,
29882	" 13, 1969	"	Hugh + Inez G.			Fidelity Fed. S. + L. Assn	870	20		Lot Link St. Acre.
30105	" 16, 1969	"			R. D.	Williams Bldgs, Inc.	870	112		Lots 77, 78, + 80, Longforest, Bridge Road) Yantl Tp.
30352	" 18, 1969	"	Deward +		Ruth E.	Annie D. Flowers, et al	870	223	6	Acre, Lakeside Rd. (Stanton

INDIRECT or GRANTEE Index to Deeds - Greenville County, S. C.

Open at Proper Tab according to First Letter or Letters of Name and refer to Buff Sub-Index sheet for page reference.

FILE NUMBER DATE OF RECORD	GRANTEES FAMILY NAMES	GIVEN NAMES ABCDEFGH	GIVEN NAMES IJKLMNO	GIVEN NAMES PQRSTUVWXYZ	GRANTORS	BOOK	PAGE	No. OF ACRES	BRIEF DESCRIPTION. LOCATION, ETC. (NOT WARRANTED)
30734 June 23, 1969	Wilson				J. E. ... Co., Inc.	870	412		...
30817 " 24, 1969	"	Clarence Eugene			Graceland Cemetery Dev.	870	425		2, 3, & 4. Graceland Cemetery Lot 405, Sec. 3, Grave Spaces,
31186 " 27, 1969	"		et al Jerry R.		Owens & Mullikin, Inc.	870	613		Lat 175, Henderson Ave., Augusta Area.
" "	"		et al Judy L.		" " "	870	613		
328 July 3, 1969	"			malone Sally	Thomas D. Kropf, et al	871	161		Springview, South Sp Lot 6, Elgin Court,
12414 " 30, 1969	"		James R. J.		Kathleen Marie Campbell	872	634		Antenuptial Agreement.
3238 Aug 8, 1969	"	C. Douglas & Co.			Metropolitan Life Ins Co	873	435		Power of Attorney.
13423 " 11, 1969	"	Frank C.			John Michael Jowett et al	873	499		Acres, Chick, Spgs. Tp. Lot 135, Sec. 2, Orchard Orchard Drive.
" "	"	"	"	"	" " "	873	499		
4914 " 27, 1969	"	C. Douglas & Co.			Elizabeth W. Walker	874	498		Bates Tp. 2 Tracts, (2.3a. & 37.33a.)
5924 Sept 9, 1969	"		Jack W.		Ind. & as Exr. Edward C. Missus	875	389	7/8	acre, Jenkins St., City.
6414 " 15, 1969	"	C. Douglas & Co.			William O. Heath	875	611	7.6	Acres, near S.C. Hwy. 414. Greens, Chick Spgs. Tp.
6682 " 17, 1969	"	Dan W.			William D. Ellenburg et al	876	87		Lot 47, Robinson St. near Richbourg Rd., Heritage Hills.
7249 " 24, 1969	"	Brooks & Jimmy M.			Bob Maxwell Bldg, Inc.	876	351		Lot 101 Con. Missus St. & Heathwild.
7360 " 25, 1969	"		Joseph F.		James Cooley	876	395		Lot 32 Canterbury Dr., near Greens, O'Neal Tp.
8215 Oct 6, 1969	"		J. C.		Earl H. Southerne	877	146	6.79	acres, Southern Rd.,

KEYS PRINTING CO.

BRIEF DESCRIPTION. LOCATION, ETC.
(NOT WARRANTED)

INDEX OF GRANTEES Index to Deeds - Greenville County, S. C.

Optic of Deeds Sub according to First Letter or Letters of Name and refer to Staff Sub-Index sheet for page reference.

FILE NUMBER DATE OF RECORD	GRANTEES FAMILY NAMES	GIVEN NAMES ABCDEFGHIJ	GIVEN NAMES KLMNO	GIVEN NAMES PQRSTUWXYZ	GRANTORS	BOOK	PAGE	No. OF ACRES	BRIEF DESCRIPTION, LOCATION, ETC. (NOT WARRANTED)
8691 Oct. 10, 1969	Wilson	et al Douglas W.			William J. Fowler, et al	877	362		Lot 25, James Drive, Oadmont Park.
" "	"	et al Carolyn M.			" " " "	877	362		
9235 " 17, 1969	"	" Carolyn B. +		Ralph Klee	Venna M. Howard	877	591		Del Norte Est. Lot 159, Broadford Rd.,
11415 Nov. 14, 1969	"			Ray J., et al	L. H. Philpot, Jr.	879	381		Lot 183, Sec. III, B Yarmouth Court, Westcliff Subd.
" "	"			et al Virginia Lee	" " "	879	381		
11602 " 17, 1969	"			R. D.	Williams Bldg, Inc.	879	437		Lot 61, Longforest Acres.
11722 " 18, 1969	"	Agnes J.			George R. Wilson	879	463	4.45	Acres, Miller Rd., O'Malley
12228 " 25, 1969	"			R. D.	Williams Bldg, Inc.	880	88		Lot 50, Longforest Acres
13345 Dec. 10, 1969	"		Bruton, et al		J. C. Bruton	880	599		Life Estate Reserved. Lot, James Rd., Chick Spring
14025 Dec. 12, 1969	"		Lee, et al	Major Thurgood + Sarah E.	Frank S. Leake, Jr.	881	264		Bay Lakeview Terr. Subd. Lot 7, Sec. I, Lakeview
14416 " 23, 1969	"			John A., Jr.	Albert C. Elliott	881	453		Circle, Sec. 5, Richmond Hill Lot 48, Kona Park
14520 " 24, 1969	"	Eddie C., Jr.			Keara Lee Tucker	881	497		Buncombe Park. Lot 15, S. Haven Dr.
14726 Dec. 30, 1969	"	+ Co. L. Douglas			L. Douglas Wilson, Inc.	881	592		Lot 7, Ghana Sq., Hill
15780 Jan. 7, 1970	"	" "			Elizabeth W. Walker	882	231		Tract between do. + Cool Springs
" "	"	" "			" " "	882	231		Rutherford (Ch...
16706 " 27, 1970	"	H. Woodrow			et al Victor H. Robertson	883	320		Randall + Wilson Portion of Lot 274

INDIRECT or GRANTEE Index to Deeds - Greenville County, S. C.

Open at Proper Tab according to First Letter or Letters of Name and refer to Buff Sub-Index sheet for page reference.

KEYS PRINTING CO.

FILE NUMBER DATE OF RECORD	GRANTEES FAMILY NAMES	GIVEN NAMES ABCDEFGHIJ	GIVEN NAMES JKLMNO	GIVEN NAMES PQRSTUVWXYZ	GRANTORS	BOOK	PAGE	No. OF ACRES	BRIEF DESCRIPTION, LOCATION, ETC. (NOT WARRANTED)
17705 Feb. 10, 1970	Wilson	Geneva B. &		Ralph B.	Andrew H. Manley, et al	884	171		Int. Lot 101, Sec. A, Third St. (ave.) Woodside Mills.
17704 Feb. 10, 1970	Wilson	Geneva B. &		Ralph B.	Frank P. McGowan, et al	884	184		Int. Lot 101, Sec. A, Third St. (ave.) Woodside Mills.
" "	"	"	"	"	"	884	184		
17749 Feb. 11, 1970	Wilson			R. D.	Williams Bldg., Inc.	884	242		Lot 22, Sec. 4, Richmond Hills.
17901 Feb. 12, 1970	"	Barbara R. &		Raymond L.	L. Maude Rogers	884	281		Lot 14, Rainbow Circle, in or near Mauldin.
18268 " 18-1970	"		Lorene, et al		Janie K. Cothran	884	480		Rd. Franklin Sp.
" "	"		O'Neal, et al		Formerly Janie Kay	884	480	1.5	Acres, Holiday's Bridge.
18724 " 25, 1970	"	E. C., Jr.			James A. Sweatt	885	82		Stauantone Hgts. Lot 30 Patti Drive
20417 Mar 18, 1970	"	Ernest Dale		Patricia B.	M & M Const. Co., Inc	886	240		Colman Hgts. Lot 142, Alta Vista Circle
21075 Mar 27, 1970	"			James Harold, et al	William F. King	886	627		Parris Mt. Tp.
" "	"			Judy McCray, et al	" " "	886	627		Gene Fenwick Hgts Lot 36, Sec. 2, Fenwick
24744 May 13, 1970	"	C. Douglas & Co			Middletown Place, Inc	889	589		Rents & Profits. Assignment of Leases, Timberlake
24994 " 15, 1970	"			Michael M.	Guy B. Peters	890	62		Lot 34, Selwyn Dr.,
25160 " 18, 1970	"			James Weldon, et al	William E. Unthank	890	142		Lot 12 Blk B, Mt. View Ave.
" "	"			Mary F., et al	" " "	890	142		Orkland Hgts.
23766 " 25, 1970	"			Ruth L.	James Rush Wilson, Jr	890	446		Int. Lot 17 Boxwood Lane.

INDIRECT or GRANTEE Index to Real Estate Deeds - Greenville County, S.C.

Open at Proper Tab according to First Letter or Letters of Name and refer to Buff Sub-Index sheet for page reference.

FILE NUMBER DATE OF RECORD	GRANTEES FAMILY NAMES	GIVEN NAMES ABCDEFGH	GIVEN NAMES IJKLMNO	GIVEN NAMES PQRSTUVWXYZ	GRANTORS	BOOK	PAGE	NO. OF ACRES	BRIEF DESCRIPTION, LOCATION, ETC. (NOT WARRANTED)
26860 Jun. 8 1970	Wilson			R. D.	Williams Builders, Inc.	891	385		Lot 9 Huntley Acres, near Marietta.
26902 " 8 1970	"	Heyward Ben			James M. Deann	891	387		Lot 11 Sycamore Dr., "
26986 June 9, 1970	"	Donald			Bomar Enterprises, Inc.	891	470		Lot 241 Franklin Rd. View Acres, near Greer.
27003 June 9, 1970	"	Elmer S.			Jacob R. Pruitt, et al	891	480		Lot 9 Gravelly Rd. Pleasant Roseman Hgts. South 20
27144 " 10 1970	"	Clara G.			Arthur S. Wilson	891	564		Int. Lot 13 White Horse Rd Kennedy Park
28067 " 22, 1970	"			Wesley	Henry C. Harding Bldg, Inc.	892	440		Lot 10 Blossom Dr., "
28193 " 23 1970	"	C. Douglas & Co.			Pleasantdale Apts. Co.	892	501		Regulatory Agreement City
28555 June 26, 1970	"	Eunice Bailes, et al			Eunice Bailes Wilson, et al	893	95		Int. Lots 6 & 37 S. Main St., at al
660 July 9, 1970	"	Ethel B.			George H. Welch, Jr. et al	893	536		Lot 7 Prop. T. O. Lawton, Ghana Dr.
761 " 10 1970	"		Odell		Leroy Davis	893	646		Triangular lot Henderson Rd., lower E. City
1374 July 17, 1970	"	C. Douglas, Inc.			William W. Kittrell	894	306		Lot 450 Sec. 9, cor. Kembley Rd Spartanburg County.
1798 " 23 1970	"			Shirt Co. Inc.	Enno Shirt Co., Inc. et al	894	511		Trase 7, 70 Acres,
2362 " 29, 1970	"	Bailes, et al Eunice,			Eunice Bailes Wilson, et al	895	63		Int. Lots 6 & 37, S. Main St. City
3453 Aug. 12, 1970	"		J. C., Jr.		Louise M. Grubbs, et al	896	101		Lot 2 S.C. Rd. S-1350 Kennedy Park
4516 " 24 1970	"	Dorothy L.			Wesley Wilson	896	629		Lot 10 Blossom Dr. "Stonewood" Ft. Sum
6138 Sept. 11, 1970	"	Claude M., et al			A. J. Prince Bldg, Inc.	898	187		Lot 15 Haverdale Dr.

INDIRECT or GRANTEE Index to Real Estate Deeds - Greenville County, S. C.

Open at Proper Tab according to First Letter or Letters of Name and refer to Buff Sub-Index sheet for page reference.

KEYS PRINTING CO.

FILE NUMBER DATE OF RECORD	GRANTEES FAMILY NAMES	GIVEN NAMES ABCDEFGH	GIVEN NAMES IJKLMNO	GIVEN NAMES PQRSTUVWXYZ	GRANTORS	BOOK	PAGE	NO. OF ACRES	BRIEF DESCRIPTION, LOCATION, ETC. (NOT WARRANTED)
6138 Sept. 11, 1970	Wilson	Carol G.	et al		A. J. Prince Bldg. Inc	898	187		Stonewood - Ft. Inn. Lot 15 Havendale Dr.
6733 Sept. 18, 1970	"		James R., Jr.		Marion M. Hawkins	898	575		Lot Garrett Dr. (Webb Rd.) Oaklawn Tr.
7379 " 25, 1970	"		O'Neal		Ray Meeks, et al	899	263		Tract Berry Rd. Rd. "Edwards Forest"
8631 Oct. 9, 1970	Wilson	Edna P.		Albert William	Grace A. Ellis, et al	900	176		Lot 29 Sec. 3 Edwards Mill. St. (O'Neal St.) City View.
9493 " 20, 1970	"	Raynelle		R. Fred	Frank P. McGowan Jr.	901	15		Part Lots 22 + 23 Blk. C. Morgan Chick Spgs Tr.
9655 Oct. 22, 1970	"	Elmer S.			Charles Edward Galloway	901	87		Lot 6 Lake View Hgts. Dr. "Kirkwood Hgts."
10185 " 28, 1970	"	Diana C.			Raymond A. Wilson	901	298		Int. Lot 61 Edgewood + Brook Glenn Rds. near Taylors
10494 Nov. 2, 1970	"		Norman Edgar		Anna B. Harrison	901	576		Lot 61 Cor Longmeadow Ave. Anderson St. Highlands
10630 " 3, 1970	"		Nelson M.		William L. Hunter	901	609		Lot 67 + Part Lot 66 Somerset
12287 " 23, 1970	"			Paul K., et al	A. J. Prince Bldg. Inc	903	232		Lot 6 Havendale Dr. Stonewood, Ft. Inn.
" "	"			Ruth Mc	" " " "	903	232		" " " "
12568 " 25, 1970	"	David E.			Housing + Urban Dev. Secy	903	357		Point Place Lot 31 Bayne Dr. "View"
12645 " 30, 1970	"		Green Mary Anne	Britt Tyrnell	Carroll H. Cagle, et al	903	377		Lot 248 + Part Lot 251 Sec. B Crestfield + Fopball Rds.
" "	"		" " "	" " "	" " " "	903	377		Gantt Tr.
12934 Dec. 2, 1970	"		Development Co., Inc.		Charice J. Wilson	903	579		Int. Part Lots 1a, 2, 3 + 11 Wade Hampton Blvd.
" "	"		"	"	" " "	903	579		Bradley East. Butler Tr.

INDIRECT or GRANTEE Index to Real Estate Deeds - Greenville County, S. C.

Open at Proper Tab according to First Letter or Letters of Name and refer to Buff Sub-Index sheet for page reference.

KEYS PRINTING CO.

FILE NUMBER DATE OF RECORD	GRANTEES FAMILY NAMES	GIVEN NAMES ABCDEFGH	GIVEN NAMES IJKLMNO	GIVEN NAMES PQRSTUVWXYZ	GRANTORS	BOOK	PAGE	NO. OF ACRES	BRIEF DESCRIPTION, LOCATION, ETC. (NOT WARRANTED)
13129 Dec. 3, 1970	Wilson		James C.		Ollie H. L. Ray	904	5	5.51	Grave Jp., "Life Estate" Acres cor Pelzer & Moonville, Bldg
14659 " 22-1970	"	Development Corp.			Wilson Plaza, Inc.	905	89		Parking Designations for Wilson Restrictive Covenants
14628 " 22-1970	"	"	"	Inc.	Bob Jones University	905	49		Bureau Vista St. City, Lot Cor. White Oak Drive, +
14659 " 22-1970	"			Plaza	Wilson Development Corp.	905	89		Parking Designations for Wilson Restrictive Covenants +
14912 Dec. 28, 1970	"				Ray E., et al	905	255	.19	Acres Gray Circle St. Inm Grille & Laurens Counties
"	"				Ruby M	905	255		
"	"				" " "	905	256		Lot " " " "
"	"				Ray E., et al	905	256		
16156 Jan. 13, 1971	"	Alice W.			Robert M. Larry G. Shaw Builders Inc.	906	315		Lot East Lee Rd. near City Church Rd. O'Neal Jp.
16595 Jan. 18, 1971	"		Jessie S.	William K. Jr.	Hubert M. Styles	906	536		Outlot 11 - Tate Lot, Midland Rd. & Kim St. City.
16832 Jan. 20, 1971	"				Rachel J. Clarence L. Shirley et al	906	642		Lot 1 + strip Belk H. Cor. Groves Park, near City
18628 Feb. 11, 1971	"	A. C. + Melba R.			Ray Reeves	908	324		Lot 4 Tulare Ave. College Longforest areas.
18717 " 12, 1971	"			R. D.	James M. Moore, et al	908	361		Lot 111 Pueblo Dr., near Groves Office Jp.
18773 " 12, 1971	"	H. Frank, Jr.			Frank P. McEwan, Jr.	908	370		Lot 28 + 29 McEwan Dr.,
19484 Feb. 22, 1971	Wilson		Imogene B., et al		Bldg + Developers, Inc.	909	168		Lot 142 Sec. III Pinecreek Grille.
"	"		Leonard M., et al		" " "	909	168		

INDIRECT or GRANTEE Index to Real Estate Deeds - Greenville County, S. C.

Open at Proper Tab according to First Letter or Letters of Name and refer to Buff Sub-Index sheet for page reference.

KEYS PRINTING CO.

FILE NUMBER DATE OF RECORD	GRANTEES FAMILY NAMES	GIVEN NAMES ABCDEFGH	GIVEN NAMES IJKLMNO	GIVEN NAMES PQRSTUVWXYZ	GRANTORS	BOOK	PAGE	NO. OF ACRES	BRIEF DESCRIPTION, LOCATION, ETC. (NOT WARRANTED)
20631 Mar 8, 1971	Wilson	Clara J.			John M. E. Lodge	910	141		"Woodfields" Lot 36 Ridgeway Dr., Western Hills
21583 Mar 17, 1971	Wilson			R. D.	Williams Builders, Inc	911	25		Lot 34 Insson Dr.
21857 " 19, 1971	"	David L.		Sharon M.	Kingston Realty Co., Inc	911	136		Lot 30 Sec. 1 Chick Spgs. Saluda Sp.
24062 Apr 15, 1971	"		Olin S.		John Allen Cleager, etal	912	624	10	Acres off Buncombe Rd St.) Alta Vista City
24127 Apr 15, 1971	"	C. Douglas, Inc			Jeanette G. Ashmore	913	4		Lot 59 Crescent Ave (Oliver
24330 Apr 19, 1971	"			Will	R. D. Wilson, etal	913	107		Lot 114 & Part Lot 115 cor. Vermon Spgs St. (Heyward St.) & Bridley St. (Monaghan Ave)
"	"			"	" " "	913	107		Acres near Green
24350 Apr 19, 1971	"	Elmer S.			Wilton P. Waldrop	913	121		Lot 9 Wale St. "Bonnie Spgs Rd" Chick Spgs Sp.
24399 Apr 19, 1971	"		M. Margaret	Robert A.	J. Claud Porter, etal	913	145	2.67	Acres also .27 acre old chick Vista Ct., City
24494 Apr 20, 1971	"	C. Douglas, Inc			Sonja L. Jones, etal	913	187		Lot 18 Crescent Ave & La St. 1 near Green, Chick Springs Sp
24835 Apr 22, 1971	"	Claude			Mrs. R. H. Hines	913	382		Lots 12 & 13 Beverly Lane (Wood less 1 acre
25028 Apr 26, 1971	"	H. R., etal			Caroline D. Alley, etal	913	472	36.5	Acres River Falls Rd. Circle, Rollinggreen, Subd.
26842 May 12, 1971	"		Larry		Abbie J. McWilliams (in fact Melvin O. Bellwood)	915	8		1/2 Lot 13 Rollinggreen City
27088 May 14, 1971	Wilson	H. Woodrow			James C. Bellwood (by atty)	915	106		Lot E Mt. View Ave., Hwy. 23-138 near Green, O'Neal Sp.
27984 May 24, 1971	"	Frank L. Nickles			J. C. Stokes	916	62		Lot cor. State Hwy. #14 & State C. Lee Rd.
28918 Jun 1, 1971	Wilson	Elsa			Dorothy B. Davis	916	577		Contract of Sale, Lot 1

INDIRECT or GRANTEE Index to Real Estate Deeds - Greenville County, S. C.

Open at Proper Tab according to First Letter or Letters of Name and refer to Buff Sub-Index sheet for page reference.

KEYS PRINTING CO.

FILE NUMBER DATE OF RECORD	GRANTEES FAMILY NAMES	GIVEN NAMES ABCDEFGH	GIVEN NAMES IJKLMNO	GIVEN NAMES PQRSTUWXYZ	GRANTORS	BOOK	PAGE	No. OF ACRES	BRIEF DESCRIPTION, LOCATION, ETC. (NOT WARRANTED)
29251 June 3, 1971	Wilson	Dean E. +		Ruth G	J. W. Jenkins	917	130		"Fair Nots" Lot 4 + 1/2 lot 5, Blk F. Bleckley Ave
					MICROFILMED				
					DATE				
29841 June 9, 1971	Wilson	Lester H. + James R.			Jack L. Shaw Bldrs, Inc	917	417		Lot 7 Eisenhower Ave
31571 June 25, 1971	"			R. D.	Williams Bldrs, Inc	918	618		Lot 61 Sec. 5 Richmond Hills
349 July 9, 1971	"	Felton, et al.			Pomasee P. Johnson	920	37		Lot Miller Rd.
"	"	Georgia Mae, et al.			" " "	920	37		
855 July 9, 1971	"	Eva Mae +		Lee Tommy	" " "	920	42		Int. Lot Miller Rd., Butler Tp.
1053 July 12, 1971	"	Barbara R, et al			Sidney L. Cline, et al	920	109		Lot 75 Sec. 7 Henderson Rd., Lower Lots.
"	"	Freddie E, et al.			" " " "	920	109		
1558 July 15, 1971	"			R. D.	Williams Bldrs, Inc	920	353		Lots 96 + 97 Longcrest Acres Club View Nghts.
1921 July 20, 1971	"	Ann H. + J. Gary			Turnan Burgess et al	920	577		Lot 35, Turnan View Drive,
2744 July 27, 1971	"	Fielding, Jr, et al			John Thomas Mills	921	276		Lot 5 Sec. II Aynshire Dr.
"	"	Carey			" " "	921	276		"Spring Forest"
"	"	Elizabeth F, et al			" " "	921	276		
3150 July 30, 1971	"			James R. Jr.	Frances W. Page	921	464		Cherokee Park, City Part Lot 60 Grove Rd. North City
3149 July 30, 1971	"			" "	" " "	921	463		Part Lot 14 Blk M, Grove Rd.
2734 July 27, 1971	"	C. Douglas + Co.			Roman - Miller, Inc.	921	247		St. James, Fairview Tp. Lot 20 Beorgias Rd. "Sunset"

INDIRECT or GRANTEE Index to Real Estate Deeds - Greenville County, S. C.

Open at Proper Tab according to First Letter or Letters of Name and refer to Buff Sub-Index sheet for page reference.

KEYS PRINTING CO.

FILE NUMBER DATE OF RECORD	GRANTEES FAMILY NAMES	GIVEN NAMES ABCDEFGHIJ	GIVEN NAMES JKLMNO	GIVEN NAMES PQRSTUVWXYZ	GRANTORS	BOOK	PAGE	NO. OF ACRES	BRIEF DESCRIPTION, LOCATION, ETC. (NOT WARRANTED)
3744 Aug 5, 1971	Wilson		C. James		M. L. Lanford, Jr.	922	122		Merrifield Park Lot 85 Sec. II, Enfield Way, Indian Hills
3732 Aug 5, 1971	"		B. Mildred		Edward C. Wilson	922	135		Int. Lot 7 Chickasaw Dr., Garden St. Buena Vista Subd., Lots 39, 40 + 41 Sec. D, Rose
4044 Aug 9, 1971	"	S. Elmer			Billy L. Morris	922	313		ave. San Louis Villa Int. Part Lot 34 BLK D. Brockman
6652 Sept 1, 1971	"			B. Ralph	Peggie H. Martin	924	129		ave. San Louis Villa Int. Lot 34 BLK D. Brockman
6648 Sept 1, 1971	"			B. Ralph	Claudia H. Prieta	924	132		ave. San Louis Villa Int. Lot 34 BLK D. Brockman
6654 Sept 1, 1971	"			B. Ralph	Beatlie H. Higgs	924	137		ave. San Louis Villa Int. Part Lot 34 BLK D. Brockman
6655 Sept 1, 1971	"			B. Ralph	Jack Higgs	924	138		" " " " " " " "
6912 Sept 3, 1971	"	Ruth Bonnie			John B. Wilson	924	283		"Piedmont Estates" Chick Springs Tp 1/2 Int. Lot 20+21 Nimitz St.
6944 Sept 3, 1971	"	Henry C. ^{General} Henry C. S. Sorenson		6-4-82 #27258 Int BLK 77-378	Mary R. Willimon	924	325		Real Estate Agreement to Sell and Buy on Phett + Markley St.
7722 Sept 13, 1971	"		R. James		Margaret Suber	924	585		Lot Pendleton St., also Lot Arlington Rd. also Part Lot 26
9176 Sept 27, 1971	"			R. H	Polymer Industries	986	174		Lots 4 thru 16 - Lots 19 + 20 BLK E. Arlington Rd.
"	"			" "	" "	986	174		
10924 Oct 14, 1971	"	Inc. C. Douglas			Franklin James Faldwin (Betty Rose Davis's sister)	927	426		Augusta R. Augusta Rd. Ranches Part Lots 203 + 204 Old Saluda Tp.
11063 Oct 15, 1971	"		L. Melvin	R. Shirley	Betty Rose Wooten	927	541	1.28	Acres Campbell Mill Rd. Midway Acres Marietta
12400 Oct 29, 1971	"			W. Steve	M. L. Jarrard	928	532		Lot 13 Incline St.
12550 Nov 2, 1971	"	Boone		W. Winnie	J. C. Simmons	928	648		Old White Horse Rd. Cnty. Bates Tp. 46 Acre Hellums Crossing or

INDIRECT or GRANTEE Index to Real Estate Deeds - Greenville County, S. C.

Open at Proper Tab according to First Letter or Letters of Name and refer to Buff Sub-Index sheet for page reference.

KEYS PRINTING CO.

FILE NUMBER	GRANTEES FAMILY NAMES	GIVEN NAMES ABCDEFGH	GIVEN NAMES IJKLMNO	GIVEN NAMES PQRSTUWXYZ	GRANTORS	BOOK	PAGE	No. OF ACRES	BRIEF DESCRIPTION, LOCATION, ETC. (NOT WARRANTED)
12555	Wilson		Lee	Janie	William E. Seabern et al	928	638		Hills
Nov 2, 1971									Lot 26 Morningside Dr., Sylvan Circle
13640	"				Williams Builders Inc.	929	522		Lot 2 + Part Lot 9 Nix
Nov-12-1971				R. D.					
13641	"			" "	House Rentals, Inc.	929	523		Lot 3 Highland Ave.
Nov-12-1971				" "					
14308	"	Carlton B.			Harry D. Waldrop	930	245		Court, Westcliffe
Nov 19, 1971									Lot 64 Sec. II North Yorkshire St. Grove Tp.
14976	"		S.	S.	Kenneth + Runette et al	930	552	3/10	Acre Tract 3 - un-named
Nov, 29, 1971									
15400	"			Jandy	Fred O. Pittman et al	931	96		Bryant
Dec-2-1971									
15547	"				Dorothy Haffman et al	931	155		Lot Springwood Cemetery
Dec-6-1971				Mary Beth + Co.					
15965	"	C. Douglas, et al			Arnold Bernstein et al	931	373		Dr. Assign to Grace, Kenton, Ophelia
Dec-9-1971									
15966	"	" " " "	" " " "	" " " "	" " " "	931	371		Assignment
Dec-9-1971	"				Beattie Wilson et al	931	353		Terrace, City
15974	"	A. L.							
Dec-9-1971	"	Homen S.			Samuel J. Bryant et al	931	402		Lot 57 Allen St. Cleveland
16038	"								
Dec-10-1971	"	Brenda M.			Bellingham Inc	932	75		Mill Village Green
16782	"								
Dec-17-1971	"	Kenneth		H.	Frank P. McGowan Jr.	932	161		Dr. Bellingham Sville
17125	"								
Dec-22-1971	"	Doris J. + Kenneth		W.	Harold H. Brooks et al	932	629		Lot 23 Sec. 1 Abbotsoford
17993	"								
Jan-3-1972	"	Allen + Earle		Price	G. Harold Smith et al	933	361	2	"Cleveland Terrace"
18720	"								
Jan-10-1972	"	Giles + Louise K.			Thomas J. Morris et al	935	396		Lot 57 Allen St.
21159	"								
Feb-4-1972	"								Acres, near city
									Lot 10 Gary Ave. Crossings
									Lowansville
									Acres S. C. Hwy #14 near
									Lot 33 Larkspur Dr. Near City
					(overs)				

31
()

INDIRECT or GRANTEE Index to Real Estate Deeds - Greenville County, S. C.

Open at Proper Tab according to First Letter or Letters of Name and refer to Buff Sub-Index sheet for page reference.

KEYS PRINTING CO.

FILE NUMBER DATE OF RECORD	GRANTEES FAMILY NAMES	GIVEN NAMES ABCDEFGHIJ	GIVEN NAMES IJKLMNOP	GIVEN NAMES QRSTUVWXYZ	GRANTORS	BOOK	PAGE	NO. OF ACRES	BRIEF DESCRIPTION, LOCATION, ETC. (NOT WARRANTED)
21223 Feb-7-1972	Wilson	Charles ^{J.} , etal			Greenville Development Corp.	935	496		Lot 8 Sec. II "Merrifield Park"
"	"	Alice ^{F.} , etal			" "	935	496		
21508 Feb-10-1972	"	Elmer ^{S.}			Gary W. Blanton	936	98		Release in Deed BK - 884 pg 141 unnamed Rd. Coachman Ests
22223 Feb-17-1972	"	Christine ^{R.} + James ^{M.}			Steve Morgan	936	390		Lot 54 Sec. 1 Darby Rd + Westwood, near Sville Austin Sp
24652 Mar-15-1972	"	Jacqueline ^{M.} + William ^{L.}			Jerry A. Powell ^{etal}	938	278		Lot 16, Sec. 1, Westwood Dr.
26854 Apr. 6, 1972	"	Don Franklin, etal			W. Troy Smith ^{etal}	940	337	14.6	Acres Pelham Rd, near Greer, Chick Spgs Sp.
"	"	Helen Sharon, etal			" "	940	337		
26857 Apr. 6, 1972	"	" "	" "		Jim Smith	940	341	14.6	Acres Pelham Rd, near Greer, Chick Spgs Sp.
"	"	Don Franklin, etal			" "	940	341		
26856 Apr. 6, 1972	"	" "	" "		Maggie S. Black	940	383	14.6	Acres Pelham Rd, near Greer, Chick Spgs Sp.
"	"	Helen Sharon, etal			" "	940	383		
27997 Apr-17-1972	"	" ^{S.}	Lucy		Marion E. Wilson	941	204		near Greer, Chick Spgs Sp. Ext. Part Lot 2 State Hwy 14
28040 Apr-17-1972	"	"	Lloyd		William M. Satterfield	941	218		Church Rd, Air Base Highlands Lot 27 + Part Lot 26, Bethel
29578 May-2-1972	"	Harold ^{E.} + Myrtle ^{W.}			Grace Spooner Campbell	942	346		"Farmington Acres" Lot 55 Cherrylane Dr
29671 May-3-1972	"	"	"	P. O.	Mary J. Wilson	942	391		"Country Club Ests" 1/2 Ext. Lot 31 Douglas Dr.
29907 May-4-1972	"	"	"	Lewis Walter	Helen Smith Wilson	942	486		Lot Black's Dr.

INDIRECT or GRANTEE Index to Real Estate Deeds - Greenville County, S. C.

Open at Proper Tab according to First Letter or Letters of Name and refer to Buff Sub-Index sheet for page reference.

KEYS PRINTING CO., GREENVILLE, S. C.

FILE NUMBER	GRANTEES FAMILY NAMES	GIVEN NAMES ABCDEFGH	GIVEN NAMES IJKLMNO	GIVEN NAMES PQRSTUVWXYZ	GRANTORS	BOOK	PAGE	No. OF ACRES	BRIEF DESCRIPTION, LOCATION, ETC. (NOT WARRANTED)
DATE OF RECORD									
29834 May-4-1972	Wilson			James Rudy	Helen Smith Wilson	942	497		Lot Black's Dr.
31263 May-17-1972	"			John ^{H.}	Viola J. Wilson etal	943	538		Lot 5 Green Ave, City
33861 June-12-1972	"			Thomas, Jr.	Allen B. Morris	946	130		Pk. near City Lot 141 Crasby Cir, Paramount
34499 June-19-1972	"	H. R. +		Marjorie	Joe H. Holloway etal	946	423	17.8	near city Across River Falls Rd.
34647 June-20-1972	"	Esther +		Robert	Hugh B. Croxton	946	500		Heatington Sudd. Lot 19 Paper Mt. Rd.
35647 June-28-1972	"	Donald			Calvin M. Thompson etal	947	367		Lot 4 Carew Dr.
35656 June-29-1972	"	Carl		etal	C. S. Willingham	947	377		Lot 44 Harris Dr.
"	"	Lee		etal	" "	947	377		near Green, Chick
"	"	Emma		etal	By Atty in fact Barrage & Allen etal	947	377		Legs 7p Green
35899 June-30-1972	"	Franklin +		Katie	Robert Allen Glenn	947	476		Lot 13 Westwoodland Ave.
1894 July-20-1972	"			James R.	Bessie Lays Ridgeway	949	399		Lot 7 BLK N. Grove Rd
1895 July-20-1972	"			" "	Tit 2 Bank (order of 6 3), etal				
1896 July-20-1972	"				Citizens + Southern	949	407		Lot 6 Grove Rd.
3155 July-26-1972	"			J. B.	Ellen E. Brown	949	408		Circle, Berea Halls, Paris, Ga. adv. Lots Nos. 25 + 26
" Aug 1, 1972	"	Claude		etal	Joyce W. Pruett etal	950	507		Lot Wasson Ave
"	"	Elizabeth		B, etal	" "	950	507		
3364 Aug-3-1972	"				R. G. WFN Assoc.	950	633		Lot 4 thru 11 part Lot 10
"	"				" "	950	633		Capitola Dr. (Arlington or
"	"				" "	950	633		Shelwood Dr.)

INDIRECT or GRANTEE Index to Real Estate Deeds -- Greenville County, S. C.

Open at Proper Tab according to First Letter or Letters of Name and refer to Buff Sub-Index sheet for page reference.

KEYS PRINTING CO., GREENVILLE, S. C.

FILE NUMBER DATE OF RECORD	GRANTEES FAMILY NAMES	GIVEN NAMES ABCDEFGHIJ	GIVEN NAMES JKLMNOPQ	GIVEN NAMES RSTUVWXYZ	GRANTORS	BOOK	PAGE	No. OF ACRES	BRIEF DESCRIPTION, LOCATION, ETC. (NOT WARRANTED)
4035 Aug-9-1972	Wilson	Elizabeth ^{H.}	James ^{H.}		C. S. Mattos ^{etal}	951	336		Hill Lot 6 "Weehawken
4604 Aug-15-1972	"				R. D. Williams ^{et al}	952	26		Miss Circle, Correction Blvd Lot 8 + Part Lot 9
5253 Aug-21-1972	"	H. Woodrow			Jack E. Moss ^{etal}	952	431		W. Craft St. Part Lot 1 Sec. "C"
5429 Aug-22-1972	"	Farms, Inc			E. Douglas Wilson ^{+Co}	952	463		25 Tracts Saluda + Bates Sp Ests.
5812 Aug-25-1972	"		Millie B.	Robert J. ^{III}	Bocar Enterprises Inc.	953	100		Lot 368, Sec. III, Del Norte Acre
6904 Sept-5-1972	"	Danny W.	Lena V.		Betty Roberts Smith	954	161		Lots 23+24 Eula St., Pinehaven Summitt View, Greenville Tp.
9190 Sept-26-1972	"		J. M.		Lee Roy Moody	956	263		Lot 19 Creole St., Lots 20, 21, + 22 "Parkins Lake" City
12218 Oct-24-1972	"			R. J.	James D. Cloud, ^{etal}	958	491		Lot 43 Chisolm Trail, Sec. 2 Parkwood Sec. I
12687 Oct-27-1972	"			Susan S.	Courtney P. Holland	959	59		Lot 21, Oak Park Dr. Acre near Greer, Chick Spp. Tp.
12921 Oct-31-1972	"	Elmer S. Pruitt			Charles E. Galloway ^{etal}	959	223		Lot 4 Wolfe Rd. "Bonaise" "Carolina Court Sec. 1"
13709 Nov-7-1972	"	Dorothy			David A. Pruitt, ^{etal}	960	13		Int. Lot 33 Marlens. Ave. Strip, near 3 rd St. S.W.
14062 Nov-10-1972	"	Edna U.		Robert	Bobby L. Orton	960	150		Lot 25 Wench Circle, Golden
15030 Nov-20-1972	"	Donald			William H. Andrews ^{etal}	960	600		Lot 17 Emma St. Park Hill
15130 Nov-21-1972	"		Nell S.		J. C. Wilson	961	19		Int. Lot 87 Melville Ave., Pisgah Acres
16397 Dec-4-1972	"	Donald, ^{etal}			George O. Wigginton, Jr. ^{etal}	962	177		Agree. to purchase Lot 3, Highland Church, O'Neal Tp.
17345 Dec-14-1972	"		Joanne J.	William K.	W.E. Bamister	963	16		Lot 21 Joan St., near

INDIRECT or GRANTEE Index to Real Estate Deeds - Greenville County, S. C.

* Open at Proper Tab according to First Letter or Letters of Name and refer to Buff. Sub-Index sheet for page reference.

NEW PRINTING CO., GREENVILLE, S. C.

FILE NUMBER DATE OF RECORD	GRANTEES FAMILY NAMES	GIVEN NAMES ABCDEFGH	GIVEN NAMES IJKLMNO	GIVEN NAMES PQRSTUVWXYZ	GRANTORS	BOOK	PAGE	No. OF ACRES	BRIEF DESCRIPTION, LOCATION, ETC. (NOT WARRANTED)
17656 Dec. 18, 1972	Wilson		L. Melita	Jr. Ray D.	Joanne M. Hammond	963	201		Forest Lot 244 Scarlett St., Sherwood
18819 Jan. 2, 1973	"		R. Jr. James		Rachel T. Wilson	964	122		Cemetery Lot 563 Sec. "B" Springwood
18944 Jan. 3, 1973	"			R. D.	William B. B. B. B. B.	964	218		Lot 10 Part lot 9 Dist Circle O.P. Mills
20004 Jan. 16, 1973	"		Jr. James R.		J. & K. Enterprises, Inc.	965	48		part lot 14 Horse Rd, P.O.
" "	"		"	"	" " " "	965	49		Part lot 60 North Cherokee Pk. Abney Mills, Hillville Pk.
20474 Jan 19, 1973	"	C. Douglas, et al			James Larry Smith, et al	965	236		Int. Lot 283 Saco St., Sec II "Martindale"
20477 "	"		Norma Lynn R.		Jeff R. Richardson	965	264		Lot 16 Douglas Dr.
20573 Jan 22, 1973	"		J. E		City of Greenville, S.C.	965	321		Lot 207 1/4 Springwood Cemetery
20574 "	"		"		City Council of Greenville Inc. of Housing + Urban Dev.	965	322		Lot 207 1/4 Springwood Cemetery
20598 Jan 22, 1973	"		Olin D. + Wanda J.		George Romney	965	323		Lot 7 Sec A "Map Hill" "Shamrock Acres"
22214 Feb 7, 1973	"			R. D.	J. Frank Williams	967	06		Lot 95 Kingwood Dr. also 1.13 acs near Quab Creek Rd
22752 Feb 12, 1973	"		Jackie W.		Blanche Scott	967	185	1.0	acs proposed Ad. Saluda T.P. Saluda T.P.
" "	"		"	"	"	967	185		
23717 Feb 22, 1973	"	David L.			Liles L. Bramlett, et al	968	107		Community, Chick Spgs. Ga. Parcel, Fairview Bapt. Church
24534 Mar. 2, 1973	"	Brenda P.	Edward, Jr.		Colonial Co., Inc.	968	445		Sec. 1 Lot 23 Edgewood St. Parkwood
25746 Mar. 15, 1973	"		J. M.		Eugene Rockley	970	103		Kirkwood Hq. Sta. Part lots 67 + 68 "Map Hill"

INDIRECT or GRANTEE Index to Real Estate Deeds - Greenville County, S. C.

31

Open at Proper Tab according to First Letter or Letters of Name and refer to Buff. Sub-Index sheet for page reference.

KEYS PRINTING CO., GREENVILLE, S. C.

FILE NUMBER DATE OF RECORD	GRANTEES FAMILY NAMES	GIVEN NAMES ABCDEFGH	GIVEN NAMES IJKLMNO	GIVEN NAMES PQRSTUVWXYZ	GRANTORS	BOOK	PAGE	No. OF ACRES	BRIEF DESCRIPTION, LOCATION, ETC. (NOT WARRANTED)
26787 MAR. 23, 1973 26921	Wilson	Dev. Co., Inc.			Properties, Inc. Wade Hampton	971	44	10	Acres near Watson Rd.
MAR. 26, 1973 27246	"		Mary M.		Fred Philip Gibson	971	99		Parbaton Ave. Edgewood Lot 106 Prestbury Dr. + Rollingwood near d'ville
MAR. 28, 1973 28031	"	Adlynn P.			R. Earl Ross, et al	971	295	2.26	acres (Tract 18) A near Hill Dr.
April 4, 1973	"	David J.			Donald J. Barber, et al	971	714		Lot 209 Arroyo Lane, Colonial Hills Sec. VI
"	"	Alema J. et al			" " " "	971	714		
28844 April 11, 1973 29178	"	Daniel W.			Jack W. Wilson et al	972	425		Lot Lee Rd., Chick. Spg Tp. Sec. 3 "Oakwood Acres" near City
April 13, 1973 30189	"	Daniel W. + Lena V.			Leslie C. Hecher,	972	552		Lot 68 Live Oak Way, Addition
April 24, 1973	"		Michael T	et al	Home Rentals, Inc.	973	198		Lot 19 Bob. "F" Colonial Ave. "Riverside"
"	"		June B.	et al	" " "	973	198		
30244 April 25, 1973 31455	"	Harold			Boyce Putman, Jr.	973	236		Cardinal Park Lot 45 Cardinal Dr., River, Cleveland Tp.
MAY 4, 1973 31980	"	Helen M.	et al		Jesse Mullins	973	875		Int. 15.51 acs. Middle Saluda River.
MAY 9, 1973 33573	"	C. Douglas + Co.			Wooten Corp. of Wilmington	974	187		Conditional Assign. of "Pippin Sec. II"
MAY 23, 1973 33973	"	Joseph Harold + Isabel H.			Brent Corp.	975	237		Lot 232 Winterfield Place.
MAY 28, 1973 34499	"	Cynthia H. + Larry R.			Agida L. Henderson. et al	975	482		Lot 85 Heatherwood Dr. Heatherwood Home Rd.
MAY 31, 1973 34499	"		James R. Jr.		W. H. Alford	975	705		Lot 7 Bob. N Pt.
MAY 31, 1973	"		" " "		" " "	975	706		Part Lot 60 N. Cherokee Park

INDIRECT or GRANTEE Index to Real Estate Deeds - Greenville County, S. C.

Open at Proper Tab according to First Letter or Letters of Name and refer to Buff Sub-Index sheet for page reference.

KEYS PRINTING CO., GREENVILLE, S. C.

FILE NUMBER DATE OF RECORD	GRANTEES FAMILY NAMES	GIVEN NAMES ABCDEFGH	GIVEN NAMES IJKLMNO	GIVEN NAMES PQRSTUVWXYZ	GRANTORS	BOOK	PAGE	NO. OF ACRES	BRIEF DESCRIPTION, LOCATION, ETC. (NOT WARRANTED)
5451 Aug 22, 1973	Wilson			Jack W.	David R. Farmer, et al	982	259	2	Jordan Rd, O'Neal Tp. 2 acres = part Lot 3 Alice Henson Sub
5903 Aug 27, 1973	"	Boone		Winnie	lots, incorp.	982	519		Bates Tp. lot 26 Laurie Forest
7091 Apr 9, 1973	"			Otha D. et al	Herbert E. Rudd	983	428		Lot 21 Glenfield Ave. Buxton
"	"			Juanita B. et al	" "	983	428		
7829 Sept 17, 1973	"			Raymond et al	Billy J. Holder, et al	984	138		lot 117 Sec III Poinsettia, S'ville
"	"			Juni Huff et al	" " " "	984	138		
10144 Oct 14, 1973	"	B. E. &		Marie H.	Walter David Hanks et al	985	741		Laurie Hight lot 104 Emma Ave. Jan
12291 Nov 14, 1973	"			Ray et al	C. W. Gorman, et al	988	379		lot 169 & part lot 170 Wentcliffe Way "Wentcliffe"
"	"			Virginia et al	" " "	988	379		
15260 Dec 13, 1973	Wilson			Janice T. et al	L. H. Bridgeman, et al	990	476		Phillips Lake Marquette lot 2 Saluda River near (Jacks Rd) bank 2p.
16300 Dec 31, 1973	Wilson	Billy Joe			J. C. Davis	991	468		Strip on or near Blasingame Rd near int. strip on on S. Piedmont Lts
16317 Jan 2, 1974	"			Marion E.	Earl K. Bentley et al	991	518		lot 46 Latta Ridge Dr. (Greenhouse Westwood, Sec III
17248 Jan 18, 1974	"	Brenda			Donnie R. Bumgardner	991	788		lot 269 Bellewood Circle (Delington & 1/2 S. Westwood Rd.)
19135 Jan 14, 1974	"	Demetrios			R. H. Wilson	992	126		part lot 16 Catalina Dr. Circle, Iron Village Fairview Tp
19052 Jan 30, 1974	"	Ann W. & J. Gary			SIA no. Benson Shelton Louise K. Shelton,	993	121		lot 28 & part lot 29 Iron Sec 2 Fairview Tp.
20221 Feb 14, 1974	"	C. Douglas & Co.			E. M. Paul, Jr.	993	758		lot 10 County Rd., Baygon Hpts.

INDIRECT or GRANTEE Index to Real Estate Deeds - Greenville County, S. C.

* Open at Proper Tab according to First Letter or Letters of Name and refer to Buff Sub-Index sheet for page reference.

1917-1924

FILE NUMBER DATE OF RECORD	GRANTEES FAMILY NAMES	GIVEN NAMES ABCDEFGH	GIVEN NAMES IJKLMNO	GIVEN NAMES PQRSTUVWXYZ	GRANTORS	BOOK	PAGE	NO. OF ACRES	BRIEF DESCRIPTION, LOCATION, ETC. (NOT WARRANTED)
20543 Feb. 19, 1924	Wilson	Elain			Ronald Langham, Jr.	994	32		Lot 20 Hampton Rd Church, O'Neal TP
21170 Feb. 24, 1924	"		Hemas, et al		Nellie Mary Vaughan Co., Exe.	994	337	1	Ac near Fairview Baptist less part
21405 Feb. 27, 1924	"	Edna		Robert S.	Southwestern Bank & Trust Co.	994	484		Lot 20 "Halden Strip Sub." sub-division "St. James" St. John par. 1st 9 Wooddale Dr. in City
22022 Mar. 7, 1924	"	Gregory			Joseph E. Duncan,	994	813		Lot 17 Blackburn St. Saguenay
22384 Mar. 11, 1924	"	David H. & Martha Lou			Leah Margaret Wright et al	995	118		Power of atty
23533 Mar. 29, 1924	"	C. Douglas & Co.			Metropolitan Life Ins. Co.	995	732		Lot 15 Alb "M" City & Balfour Rd. Dille
23814 Mar. 26, 1924	"		James R. Jr.		D.C. Leno	996	22		Lot 13 acs cor. E. Georgia Rd
24192 Mar. 29, 1924	"		John D.		Bruno H. Wilson	996	259		Lot 5 Wilson Rd. "Wolf Creek"
24923 Apr. 5, 1924	"	Elizabeth		Wallace W. D. et al	C. S. Willingham Jr.	996	625		Lot 62 Oaky Court, Church Spring Sec. 3
"	"			Reginald W. Victoria	" " " "	996	656		
25279 Apr. 9, 1924	"	Bryant C.		Don William	Ernie Pearl M. Reid	996	745		Lot E. Mullins Dr. St. John
25292 Apr. 9, 1924	"	"	"	" "	George S. Nash, et al	996	746		" " " "
25372 Apr. 9, 1924	"		Stewart, et al		Charles Alder, et al	996	819		Lot 57 Wooddale Dr., Montebello
"	"		Michael		" " "	996	819		
21140 May 7, 1924	"	C. Douglas & Co.			Frank P. McLean, Jr. Master	198	433		Lot 51 Woodfields, Inc. Hart

INDIRECT or GRANTEE Index to Real Estate Deeds - Greenville County, S. C.

Open at Proper Tab according to First Letter or Letters of Name and refer to Buff Sub-Index sheet for page reference.

KEYS PRINTING CO., GREENVILLE, S. C.

FILE NUMBER DATE OF RECORD	GRANTEES FAMILY NAMES	GIVEN NAMES ABCDEFGHIJ	GIVEN NAMES JKLMNOPQ	GIVEN NAMES RSTUVWXYZ	GRANTORS	BOOK	PAGE	NO. OF ACRES	BRIEF DESCRIPTION, LOCATION, ETC. (NOT WARRANTED)
28480 May 10, 1974	Wilson	etal Eddie Stone			by S+M Rentals Inc. agent. Greenville Rental Co. a ltd pty.	998	686		Lot 32 Avon Park
"	"	etal Donna Kay			" " " " "	998	686		
29340 May 20, 1974	"	Eunice B.			Rena Bailes Enloe	999	287		City Int. Lots 6 + 378. Main St.
30353 May 30, 1974	"			James L. + Phyllis B.	William F. Davis	1000	80		Sville Lot 31 Pine Lane "Hunters acres"
31125 June 5, 1974	"			Joint Tenants	etal Myra Louise Moore Wilson	1000	565		Lots 12 + 13 Douglas Ave. Right of Survivorship
31990 June 14, 1974	"	C. Norman		as my house on Shiloh Grace Daniel S. Siskind 21. 5900pg 2 + RMC - Nov 17, 1974	James A. Quinn etal (Now known as Thomas J. Murray)	1001	213		Bridge Rd. "Camille Park" Bond for Title - Lot 12 Easley
31927 June 14, 1974	"			Jennie + Vernon M.	Thomas J. Carlstrom, etal	1001	167		Sec. II near Sville, Austin Tp Lot 170 Anglerwood Dr. Westwood
32859 June 24, 1974	"	Freddie E etal			W. N. Leslie, Inc.	1001	687		Lot 42 "Stafford Forest" Paris Mt. Tp
"	"	Barbara P. etal			" " "	1001	687		near city
32957 June 25, 1974	"	Donald E.			Premier Investment Co. Inc.	1001	740		Lot 7 Carol Dr. Hazelwood Sub.
"	"	Annette A.			" " " "	1001	740		Sec. I
33091 June 26, 1974	"			etal H. Wilhelmenia	Louis L. Boland	1001	848		Lot 18 + "Pleasant Valley"
"	"			etal Thomas E.	" " "	1001	848		
229 July 2, 1974	"	Fred J. S. etal			Rose Anne Mack	1002	305		Lot 7 Calhoun St. City
"	"	Ode E. etal			" " "	1002	305		
924 July 9, 1974	"	Arthur +		Sonya Lee H.	etal Max D. Garner	1002	579		7B + 8B near Parvitta Lots 14 + 15 Part lot 6-B + all lots

INDIRECT or GRANTEE Index to Real Estate Deeds - Greenville County, S. C.

* Open at Proper Tab according to First Letter or Letters of Name and refer to Buff Sub-Index sheet for page reference.

FILE NUMBER DATE OF RECORD	GRANTEES FAMILY NAMES	GIVEN NAMES ABCDEFGH	GIVEN NAMES IJKLMNO	GIVEN NAMES PQRSTUWXYZ	GRANTORS	BOOK	PAGE	No. of ACRES	BRIEF DESCRIPTION, LOCATION, ETC. (NOT WARRANTED)
1223 July 12, 1974	Wilson		Jimmy Michael		Marian M. O'Stenderff (formerly Alice Jane & McLants)	1002	849		Fairview Tp. Lot 14 Sec. 1 North "Whippoorwill" Alley
1360 July 15, 1974	"		Michael S + Robert J. III		Alice Jane Daily TR.	1003	23		Lot 64 Overbrook Cir. City of Greenville Lot in 10 ft.
1656 July 17, 1974	"	Charles R. J. et al			Brown Enterprises of S.C. Inc.	1003	165		Lot 64 Sunny Slopes Sec. 7
"	"	Doris M. et al			" " " " "	1003	155		
1871 July 19, 1974	"	Cleveland B. + Martha E.			George P. Hoffmann as general guardian	1003	278		Riverside Dr. "Marshall Lane" Part Lot 8 + part Lot 1 near Mauldin
2565 July 24, 1974	"	Doris C. + Luther W.			George E. Radford	1003	681		Lot 21 = 2.18 acres county Rd. "Oakwood Acres" near City
5980 Aug. 30, 1974	"		Lena R.		Daniel W. Wilson	1006	13		Lot 68 Pine Oaks Way, Add. Sec. 3 Estate of O'Neal Jr.
6660 Sept. 9, 1974	"	Claude B.			Ann G. Wilson	1006	403		Int. Lot 13 Vera Cir. "Mourner Estate." Mauldin
7264 Sept. 11, 1974	"	Elmo + Natalie M.			Lindsey Real Estate Corp. (formerly Laura Edna Anderson)	1006	732		Lot 91 Barrett Dr. "Burdette Griffin Ave." North Park City
7349 Sept. 16, 1974	"		Jessie Lx Richard W.		Laura Edna L. Loper	1006	764		Lot 42 North Park Dr. Property
9119 Sept. 19, 1974	"	new Sylvia Smith Sylvia S.			Donald Wilson	1007	65		Lot 4 Carey Dr. J.C. Crawford J.P. Crawford
9282 Sept. 19, 1974	"	new Sylvia Smith Sylvia S.			" "	1007	66		Lot 25 W. Decatur St. Prop.
8230 Sept. 25, 1974	"		John H.		Jordan E. Mann	1007	288		Lot Arlimaton Ave. City PO Whippoorwill New Co. Fairview Tp.
8273 Sept. 27, 1974	"		Jimmy Michael		Whippoorwill New Co. Inc.	1007	381		Int. Lot N-5 Sec. 2-71 Scufflin Henderson Ave. T. Spillie Quarter of Phil Chalmers Sub. Lot 76 Chazyville
8461 Sept. 30, 1974	"	Alvin E. et al		Verian P.	United States of America	1007	531		"Forestry Woods" Sec. 2 Mauldin Lot 132 Cape Myrtle Court
11847 Nov. 1, 1974	"	Harold R. + Marcia S.			Sumner Cooper	1009	522		

INDIRECT or GRANTEE Index to Real Estate Deeds -- Greenville County, S. C.

(31)

Open at Proper Tab according to First Letter or Letters of Name and refer to Buff Sub-Index sheet for page reference.

1973 PRINTING CO., GREENVILLE, S. C.

FILE NUMBER DATE OF RECORD	GRANTEES FAMILY NAMES	GIVEN NAMES ABCDEFGHIJ	GIVEN NAMES JKLMNO	GIVEN NAMES PQRSTUVWXYZ	GRANTORS	BOOK	PAGE	NO. OF ACRES	BRIEF DESCRIPTION, LOCATION, ETC. (NOT WARRANTED)
12177 Nov. 12, 1974	Wilson	J. Barbara	J. Carl		Ronald W. Johnston ^{etal}	1010	91		"Edwardo Forest" Lot 3 Ballview Dr. (Bedford Rd)
12019 Nov. 12, 1974	"	"	Mildred B.	B.	Bessie G. Boone	1010	110		+ Chisquespie Rd. Saluda Tp. ← Unit Lot 7 Hunt St New Hope Also lot Le Second Ave. "Sunny Slopes" Also 25.37 Acs. Cor. Hwy. 25 (Buncombe Rd.)
"	"	"	"	"	"	1010	110		
12679 Nov. 18, 1974	"	Fred J.	J.		Mildred S. Adom ^{etal.}	1010	453		Lot 4 Crystal Ave.
"	"	Alda E.	E.		"	1010	453		
12876 Nov. 20, 1974	"	Alfred Eugene	E.		Herbert W. Wilson	1010	603		"North Hills" Lot "H" Gannauy St.
13076 Nov. 22, 1974	"	"	Jim L.		Frank P. McQuinn ^{master}	1010	698	2.0	Acres. Circle Rd. Property Regime
15009 Dec. 19, 1974	Wilson	Douglas M.	M.		Redmond-Huguenin	1012	75		Unit 128 Englewood Horizontal Garrett St. near St. Ann's
15368 Dec. 24, 1974	"	C. Douglas & Co.	C.		Frank P. McQuinn ^{master}	1012	245	40.95	Acres. Cor. Hellamo St & + Oakland Ave. Green Chick Spgs. Tp.
15691 Dec. 31, 1974	"	Dan W.	W.		Claude B. Common	1012	465		Lot 9 Cor. Beverly Lane (Wood St.) St. J. Green
15691 Dec. 31, 1974	"	Dan W.	W.		Claude B. Common	1012	466		Lot 8 Beverly Lane (Wood Donaldson Center, Grant Tp.
15716 Dec. 31, 1974	"	"	"	Robert B.	Robert Schmabel	1012	495		Quitclaim Unit 1.49 Acs.