

# INDIRECT or GRANTEE Index to Deeds — Greenville County, S. C.

REG. U. S. PAT. OFFICE *Chas. McCott* County Indexes Since 1888 An Identifying Trade Mark

Open at Proper Tab according to First Letter or Letters of Name and refer to Buff Sub-Index sheet for page reference.

COTT FAMILY NAME INDEX No. 75 © 1949  
MADE BY THE COTT INDEX COMPANY, COLUMBUS, OHIO  
SOLD BY WALKER, EVANS & COGSWELL CO., CHARLESTON, S.C.

(A)

FILE NUMBER	DATE OF RECORD	GRANTEES FAMILY NAMES	GIVEN NAMES ABCDEFGHIJ	GIVEN NAMES JKLMNO	GIVEN NAMES PQRSTUVWXYZ	GRANTORS	BOOK	PAGE	No. of Acres	BRIEF DESCRIPTION, LOCATION, ETC. ( Not Warranted )
16983	Jan. 17, 1975	Batson	Ward, et al. Garry			Juroney Enter, et al.	1013	266		Lot 76 Wrennesh Rd. Sec. 2 "Forester Woods" Mauldin
"	"	"	Robinson, et al. Helen			" "	1013	266		
17334	Jan. 21, 1975	"				Arthur Williams Dev. Co., Inc.	1013	110		Lot 111 Wrennesh Rd. Sec. 2 "Forester Woods" Mauldin
18478	Jan. 26, 1975	"	H. Hessman			Grace Land Cemetery unmarked	1014	257		3 H. Hessman Sp. 235, 234 + Cemetery near - St. 113 Sec "Oakhurst"
22554	Apr. 1, 1975	"				Frank P. McGowan, Jr.	1016	175		Lot 1 Rutherford Rd. Remyer Mills Bates Tp.
23925	Apr. 16, 1975	"	Alvin J.			Kate Goodwin, et al.	1016	892		Lot 12 Old White Horse Rd. Bates Tp.
25278	May 2, 1975	"				Alvin J. Batson	1017	782	2.63	Lot 2 Wrennesh Rd. Bates Tp.
25578	May 2, 1975	"				Alvin J. Batson as TR.	1017	732		Lot 2 Wrennesh Rd. Bates Tp.
27370	May 22, 1975	"	H. Elliott			Louis W. Brummon unmarked	1018	718		Saluda Lake Grille Tp. Int. Lot private Rd. At Marietta Cleveland Tp.
27985	May 29, 1975	"	Alvin J.			Frank P. McGowan, Jr.	1019	56	1	Acres Open Hwy. near Prop. Regina
29391	June 12, 1975	"	T. III Benjamin			Project 20 Inc. formerly Kitty L. Miller	1019	773		Unit 33 Sandpiper Hwy
6579	Sept. 10, 1975	"				Kitty L. Starling Inc.	1024	56		Lot 10 Pembroke Lane Sec. 5
14129	Dec. 1, 1975	"	Boyd K.			Caroline Land Company	1021	864		Lot 71 Knollwood Hgts Sec. 5
16794	Dec. 31, 1975	"				William M et al.	1029	562		Lot 8 Chestnut Dr. "Maple Sec."
16788	Dec. 31, 1975	"				William L et al.	1029	563		at lot 7 Staradale Cir. "Staradale Manor"
"	"	"				George W. Beattie et al.	1029	563		
"	"	"				Donna D.	1029	563		

# INDIRECT or GRANTEE Index to Deeds — Greenville County, S. C.

(A) REG. U. S. PAT. OFFICE *Chas. McCall* County Indexes Since 1888 An Identifying Trade Mark

Open at Proper Tab according to First Letter or Letters of Name and refer to Buff Sub-Index sheet for page reference.

COTT FAMILY NAME INDEX No. 75 © 1949  
MADE BY THE COTT INDEX COMPANY, COLUMBUS, OHIO  
SOLD BY WALKER, EVANS & COGSWELL CO., CHARLESTON, S.C.

FILE NUMBER DATE OF RECORD	GRANTEES FAMILY NAMES	GIVEN NAMES ABCDEFGHIJ	GIVEN NAMES JKLMNO	GIVEN NAMES PQRSTUVWXYZ	GRANTORS	BOOK	PAGE	No. of Acres	BRIEF DESCRIPTION, LOCATION, ETC. ( Not Warranted )
17323 Jan. 7, 1976	Batson		as Successor TR.		Milton R. Dealson	1029	879		"Lewis Plaza" Gillette Tp. Lot South Plaza
19738 Feb. 3, 1976	"	H. Elliott	Julia R. sp. et al.		and + Admin Robert J. Newton, Jr.	1031	105		"Crescent Terrace" Lot 91 Capers St. Texas RD
23085 Mar. 11, 1976	"		Leah H. et al.	Ronald E.	Judith Stratton, as Tr.	1032	868		Lot 1-A = 3.07 Acs. Little
23740 Mar. 18, 1976	"	Dominic H.	et al.		Joe R. Coleman	1033	291	1.0	Acs. Ebenezer RD Travelers Rest
"	"	Deborah	et al.		"	1033	291		
26823 Apr. 11, 1976	"		B. Newood		Judy S. Stratton as Tr.	1034	900	3.31	Acs.
27950 May 1, 1976	"		Jack J.		John + Deborah R. Batson	1035	418		Lot 100 + 101 Jelly Rd.
33770 May 11, 1976	"	Carr			Jack A. Batson	1036	354		1/2 Acs. 3 Acres Lot "Eagle Rock"
78 June 25, 1976	"	James M.			The Rainier Corp. of Gillette as Tr.	1038	626		Lot 11 = 4.9 Acs. Cleveland View of New Hill + Cott on Hwy. 11 + Court + Rd.
3479 Aug. 5, 1976	"		Michael Holt et al.		David L. Batson, et al.	1038	444		Lot 10 + 11 + 12 + 13 + 14 + 15 + 16 + 17 + 18 + 19 + 20 + 21 + 22 + 23 + 24 + 25 + 26 + 27 + 28 + 29 + 30 + 31 + 32 + 33 + 34 + 35 + 36 + 37 + 38 + 39 + 40 + 41 + 42 + 43 + 44 + 45 + 46 + 47 + 48 + 49 + 50 + 51 + 52 + 53 + 54 + 55 + 56 + 57 + 58 + 59 + 60 + 61 + 62 + 63 + 64 + 65 + 66 + 67 + 68 + 69 + 70 + 71 + 72 + 73 + 74 + 75 + 76 + 77 + 78 + 79 + 80 + 81 + 82 + 83 + 84 + 85 + 86 + 87 + 88 + 89 + 90 + 91 + 92 + 93 + 94 + 95 + 96 + 97 + 98 + 99 + 100 + 101 + 102 + 103 + 104 + 105 + 106 + 107 + 108 + 109 + 110 + 111 + 112 + 113 + 114 + 115 + 116 + 117 + 118 + 119 + 120 + 121 + 122 + 123 + 124 + 125 + 126 + 127 + 128 + 129 + 130 + 131 + 132 + 133 + 134 + 135 + 136 + 137 + 138 + 139 + 140 + 141 + 142 + 143 + 144 + 145 + 146 + 147 + 148 + 149 + 150 + 151 + 152 + 153 + 154 + 155 + 156 + 157 + 158 + 159 + 160 + 161 + 162 + 163 + 164 + 165 + 166 + 167 + 168 + 169 + 170 + 171 + 172 + 173 + 174 + 175 + 176 + 177 + 178 + 179 + 180 + 181 + 182 + 183 + 184 + 185 + 186 + 187 + 188 + 189 + 190 + 191 + 192 + 193 + 194 + 195 + 196 + 197 + 198 + 199 + 200 + 201 + 202 + 203 + 204 + 205 + 206 + 207 + 208 + 209 + 210 + 211 + 212 + 213 + 214 + 215 + 216 + 217 + 218 + 219 + 220 + 221 + 222 + 223 + 224 + 225 + 226 + 227 + 228 + 229 + 230 + 231 + 232 + 233 + 234 + 235 + 236 + 237 + 238 + 239 + 240 + 241 + 242 + 243 + 244 + 245 + 246 + 247 + 248 + 249 + 250 + 251 + 252 + 253 + 254 + 255 + 256 + 257 + 258 + 259 + 260 + 261 + 262 + 263 + 264 + 265 + 266 + 267 + 268 + 269 + 270 + 271 + 272 + 273 + 274 + 275 + 276 + 277 + 278 + 279 + 280 + 281 + 282 + 283 + 284 + 285 + 286 + 287 + 288 + 289 + 290 + 291 + 292 + 293 + 294 + 295 + 296 + 297 + 298 + 299 + 300 + 301 + 302 + 303 + 304 + 305 + 306 + 307 + 308 + 309 + 310 + 311 + 312 + 313 + 314 + 315 + 316 + 317 + 318 + 319 + 320 + 321 + 322 + 323 + 324 + 325 + 326 + 327 + 328 + 329 + 330 + 331 + 332 + 333 + 334 + 335 + 336 + 337 + 338 + 339 + 340 + 341 + 342 + 343 + 344 + 345 + 346 + 347 + 348 + 349 + 350 + 351 + 352 + 353 + 354 + 355 + 356 + 357 + 358 + 359 + 360 + 361 + 362 + 363 + 364 + 365 + 366 + 367 + 368 + 369 + 370 + 371 + 372 + 373 + 374 + 375 + 376 + 377 + 378 + 379 + 380 + 381 + 382 + 383 + 384 + 385 + 386 + 387 + 388 + 389 + 390 + 391 + 392 + 393 + 394 + 395 + 396 + 397 + 398 + 399 + 400 + 401 + 402 + 403 + 404 + 405 + 406 + 407 + 408 + 409 + 410 + 411 + 412 + 413 + 414 + 415 + 416 + 417 + 418 + 419 + 420 + 421 + 422 + 423 + 424 + 425 + 426 + 427 + 428 + 429 + 430 + 431 + 432 + 433 + 434 + 435 + 436 + 437 + 438 + 439 + 440 + 441 + 442 + 443 + 444 + 445 + 446 + 447 + 448 + 449 + 450 + 451 + 452 + 453 + 454 + 455 + 456 + 457 + 458 + 459 + 460 + 461 + 462 + 463 + 464 + 465 + 466 + 467 + 468 + 469 + 470 + 471 + 472 + 473 + 474 + 475 + 476 + 477 + 478 + 479 + 480 + 481 + 482 + 483 + 484 + 485 + 486 + 487 + 488 + 489 + 490 + 491 + 492 + 493 + 494 + 495 + 496 + 497 + 498 + 499 + 500 + 501 + 502 + 503 + 504 + 505 + 506 + 507 + 508 + 509 + 510 + 511 + 512 + 513 + 514 + 515 + 516 + 517 + 518 + 519 + 520 + 521 + 522 + 523 + 524 + 525 + 526 + 527 + 528 + 529 + 530 + 531 + 532 + 533 + 534 + 535 + 536 + 537 + 538 + 539 + 540 + 541 + 542 + 543 + 544 + 545 + 546 + 547 + 548 + 549 + 550 + 551 + 552 + 553 + 554 + 555 + 556 + 557 + 558 + 559 + 560 + 561 + 562 + 563 + 564 + 565 + 566 + 567 + 568 + 569 + 570 + 571 + 572 + 573 + 574 + 575 + 576 + 577 + 578 + 579 + 580 + 581 + 582 + 583 + 584 + 585 + 586 + 587 + 588 + 589 + 590 + 591 + 592 + 593 + 594 + 595 + 596 + 597 + 598 + 599 + 600 + 601 + 602 + 603 + 604 + 605 + 606 + 607 + 608 + 609 + 610 + 611 + 612 + 613 + 614 + 615 + 616 + 617 + 618 + 619 + 620 + 621 + 622 + 623 + 624 + 625 + 626 + 627 + 628 + 629 + 630 + 631 + 632 + 633 + 634 + 635 + 636 + 637 + 638 + 639 + 640 + 641 + 642 + 643 + 644 + 645 + 646 + 647 + 648 + 649 + 650 + 651 + 652 + 653 + 654 + 655 + 656 + 657 + 658 + 659 + 660 + 661 + 662 + 663 + 664 + 665 + 666 + 667 + 668 + 669 + 670 + 671 + 672 + 673 + 674 + 675 + 676 + 677 + 678 + 679 + 680 + 681 + 682 + 683 + 684 + 685 + 686 + 687 + 688 + 689 + 690 + 691 + 692 + 693 + 694 + 695 + 696 + 697 + 698 + 699 + 700 + 701 + 702 + 703 + 704 + 705 + 706 + 707 + 708 + 709 + 710 + 711 + 712 + 713 + 714 + 715 + 716 + 717 + 718 + 719 + 720 + 721 + 722 + 723 + 724 + 725 + 726 + 727 + 728 + 729 + 730 + 731 + 732 + 733 + 734 + 735 + 736 + 737 + 738 + 739 + 740 + 741 + 742 + 743 + 744 + 745 + 746 + 747 + 748 + 749 + 750 + 751 + 752 + 753 + 754 + 755 + 756 + 757 + 758 + 759 + 760 + 761 + 762 + 763 + 764 + 765 + 766 + 767 + 768 + 769 + 770 + 771 + 772 + 773 + 774 + 775 + 776 + 777 + 778 + 779 + 780 + 781 + 782 + 783 + 784 + 785 + 786 + 787 + 788 + 789 + 790 + 791 + 792 + 793 + 794 + 795 + 796 + 797 + 798 + 799 + 800 + 801 + 802 + 803 + 804 + 805 + 806 + 807 + 808 + 809 + 810 + 811 + 812 + 813 + 814 + 815 + 816 + 817 + 818 + 819 + 820 + 821 + 822 + 823 + 824 + 825 + 826 + 827 + 828 + 829 + 830 + 831 + 832 + 833 + 834 + 835 + 836 + 837 + 838 + 839 + 840 + 841 + 842 + 843 + 844 + 845 + 846 + 847 + 848 + 849 + 850 + 851 + 852 + 853 + 854 + 855 + 856 + 857 + 858 + 859 + 860 + 861 + 862 + 863 + 864 + 865 + 866 + 867 + 868 + 869 + 870 + 871 + 872 + 873 + 874 + 875 + 876 + 877 + 878 + 879 + 880 + 881 + 882 + 883 + 884 + 885 + 886 + 887 + 888 + 889 + 890 + 891 + 892 + 893 + 894 + 895 + 896 + 897 + 898 + 899 + 900 + 901 + 902 + 903 + 904 + 905 + 906 + 907 + 908 + 909 + 910 + 911 + 912 + 913 + 914 + 915 + 916 + 917 + 918 + 919 + 920 + 921 + 922 + 923 + 924 + 925 + 926 + 927 + 928 + 929 + 930 + 931 + 932 + 933 + 934 + 935 + 936 + 937 + 938 + 939 + 940 + 941 + 942 + 943 + 944 + 945 + 946 + 947 + 948 + 949 + 950 + 951 + 952 + 953 + 954 + 955 + 956 + 957 + 958 + 959 + 960 + 961 + 962 + 963 + 964 + 965 + 966 + 967 + 968 + 969 + 970 + 971 + 972 + 973 + 974 + 975 + 976 + 977 + 978 + 979 + 980 + 981 + 982 + 983 + 984 + 985 + 986 + 987 + 988 + 989 + 990 + 991 + 992 + 993 + 994 + 995 + 996 + 997 + 998 + 999 + 1000
3871 Aug. 12, 1976	"	Langley Blanche			Julia P. Frank A. Collins,	1040	749		"Oakforest Dale" Lot 16 Oakforest Dr., View Acers Life Estate - Int Lot 1, Mountain
4024 Aug. 11, 1976	"	Charles E.			Barbara Jean Batson Hawkins	1040	967		Lot Shelton Rd. "Highway Mobile Home Site" Lot 9 Harmony Circle
4111 Aug. 15, 1976	"		Eric H.		Ray H. Grant R. S. Howard	1041	65 433		

# INDIRECT or GRANTEE Index to Deeds — Greenville County, S. C.

REG. U. S. PAT. OFFICE *Chas. M. Lott* County Indexes Since 1888  
An Identifying Trade Mark

Open at Proper Tab according to First Letter or Letters of Name and refer to Buff Sub-Index sheet for page reference.

COTT FAMILY NAME INDEX No. 75 © 1949  
MADE BY THE COTT INDEX COMPANY, COLUMBUS, OHIO  
SOLD BY WALKER, EVANS & COGSWELL CO., CHARLESTON, S.C.

6  
(B)

FILE NUMBER DATE OF RECORD	GRANTEES FAMILY NAMES	GIVEN NAMES ABCDEFGH	GIVEN NAMES IJKLMNO	GIVEN NAMES PQRSTUVWXYZ	GRANTORS	BOOK	PAGE	No. of Acres	BRIEF DESCRIPTION, LOCATION, ETC. ( Not Warranted )
6524 Sept. 7, 1976	Batson				Sarah E. <sup>etal</sup> Dayton Batson	1042	463	}	Lot 5 = 1 Acs. Also tract 3 = 30.25 Acs. Bates Tp.
"	"				Rhodam <sup>etal</sup> " "	1042	463		
6523 Sept. 7, 1976	"				Sarah E. <sup>etal</sup> S. D. Batson	1042	464	}	Lots 17 + 18 Courtnay Ch. Casa Roma Estd. Same pt.
"	"				Rhodam <sup>etal</sup> " "	1042	464		
8448 Sept. 27, 1976	Batson	Gary <sup>etal</sup>			W.A. Griffith	1043	532	}	Lot 15 Stone Lake Dr. "Stone Lake Hqto." See III
"	"	Edith A. <sup>etal</sup>			" "	1043	532		
9382 Oct. 5, 1976	Batson	Isid W. <sup>ph.</sup>			Billy D. Nice, <sup>etal</sup>	1044	85	}	Lot 10 + pt. lot 12 Bristol
10203 Oct. 13, 1976	"			Joe E. <sup>etal</sup>	Marie C. Pace	1044	564		
13712 Nov. 18, 1976	"	Eva <sup>etal</sup>			Charles Kenzie West	1046	407	}	Power of Atty. Life Est. cont. lot ... Grand View Cir. Grand View Hqto.
"	"	Alvin <sup>etal</sup>			" "	1046	407		
"	"	David C. <sup>etal</sup>			" "	1046	407		
13713 Nov. 18, 1976	"	Eva <sup>etal</sup>			Robert Jewell West <sup>ph.</sup>	1046	408		
"	"	Alvin <sup>etal</sup>			" "	1046	408	}	Life Est. cont. lot 53 Grand View Cir. Grand View Hqto.
"	"	David C. <sup>etal</sup>			" "	1046	408		
15621 Dec. 9, 1976	"		Neal		David Lee Batson	1047	631		
19490 Jan. 21, 1977	"	Alvin			Winston S. Cox	1049	995	0.73	Acc. S.C. Hwy. 253

# INDIRECT or GRANTEE Index to Deeds — Greenville County, S. C.

6  
(B) REC. U. S. PAT. OFFICE *Chas. McCath* County Indexes Since 1888 An Identifying Trade Mark


Open at Proper Tab according to First Letter or Letters of Name and refer to Buff Sub-Index sheet for page reference.

COTT FAMILY NAME INDEX No. 75 © 1949  
MADE BY THE COTT INDEX COMPANY, COLUMBUS, OHIO  
SOLD BY WALKER, EVANS & COGSWELL CO., CHARLESTON, S.C.

FILE NUMBER	GRANTEES FAMILY NAMES	GIVEN NAMES ABCDEFGHIJ	GIVEN NAMES KLMNO	GIVEN NAMES PQRSTUVWXYZ	GRANTORS	BOOK	PAGE	No. of Acres	BRIEF DESCRIPTION, LOCATION, ETC. ( Not Warranted )
23222 Mar. 3, 1911	Batson	Gary	Neal	Janya <sup>etal.</sup>	Alma Jean Batson	1052	73	}	Smt. 6 tracts Bates Tp. also smt. any pers. prop.
"	"	David	<sup>etal.</sup>	"	"	1052	73		
"	"	Danny	<sup>etal.</sup>	"	"	1052	73		
23546 Mar. 8, 1911	"		Diello, J.	Joseph & Rhonda	R.C. Neal, Jr.	1052	268		"Mauldin Meadows" Lot 1 & Mauldin Cr. in West Bates Tp.
25820 Mar. 30, 1911	"	Danny			Neal Batson, etal.	1052	684		Smt. Lot 1000 on Rd. near smt. in West " Joe Bates.
25824 Mar. 30, 1911	"		Neal		Gary Batson, etal.	1052	686		Smt. Lot 42 Duncombe Rd
26769 Apr. 7, 1911	"			Psude	Sarah E. Batson <sup>etal.</sup>	1054	282		Lot 5 = 1 Acre Bates Tp.
34991 June 17, 1911	"	Carrie B.			Jessie S. Bates	1058	780		Bates Tp. Marietta also recorded in any prop lots 8, 9 & 10 Rich. II Cleveland Cr
35924 June 27, 1911	"	Nianne	John W.		Eva B. Hester	1059	343	.27	Acc. Club View Dr. Hair. Prop. Regime
145 July 1, 1911	"	David Lee			Curran B. Hiller	1059	811		Unit A 2 Middleton Place Appt. "Cleveland" Tp.
1932 July 19, 1911	"		Margaret		Haines M. Batson, Jr.	1060	802		Smt. Lot 11 = 4.7 Acres "Eagle"
2618 July 25, 1911	"	H. Buntin			Sophie N. Schagen	1061	157	}	Lot 15 Parkside Dr. "Northgate" Sec. A
"	"	Bryna Jo G.			"	1061	157		
3375 Aug. 1, 1911	"	Frankie P.		Stephen M. Williams	William Mann Batson	1061	619	}	13.47 Acs. = Tract 2 M: Elhaney Rd. Paris Mt. Sp. near W. Rest less parts Gherahoe Mobile Home Smt.
"	"	"	"	"	"	1061	619		
3619 Aug. 2, 1911	"	Fherman G.		Paul J.	Robert A. Bailey	1061	729		Lot 3 Jammy Road

# INDIRECT or GRANTEE Index to Deeds — Greenville County, S. C.

REG. U. S. PAT. OFFICE *Chas McCott* County Indexes Since 1888  
An Identifying Trade Mark

 Open at Proper Tab according to First Letter or Letters of Name and refer to Buff Sub-Index sheet for page reference.

COTT FAMILY NAME INDEX No. 75 © 1949  
MADE BY THE COTT INDEX COMPANY, COLUMBUS, OHIO  
SOLD BY WALKER, EVANS & COGSWELL CO., CHARLESTON, S.C.

6  
(C)

FILE NUMBER	DATE OF RECORD	GRANTEES FAMILY NAMES	GIVEN NAMES ABCDEFGHIJ	GIVEN NAMES KLMNO	GIVEN NAMES PQRSTUVWXYZ	GRANTORS	BOOK	PAGE	No. of Acres	BRIEF DESCRIPTION, LOCATION, ETC. ( Not Warranted )
5818	Aug. 22, 1977	Batson				Ray, et al Stanley D. Brown	1063	192		Tr. Rest. Bates Tp. Lots 21 & 22 Old Buncombe Rd
6276	Aug. 25, 1977	"		Olivia P.		Liles Legare Toole	1063	448		Lot 2 Love Dr. or Willis Dr.
6299	Aug. 26, 1977	"		James Gary		Flora <sup>W</sup> Batson	1063	492	1.65	Ac. Bates Tp.
6683	Aug. 30, 1977	"		Nancy D.	Thomas W.	James Paul Summey, Jr. et al	1063	711		Lot 9, pt. lot 10 "Wood Circle" 1.85 Ac. Bates Tp.
8320	Sept. 13, 1977	"			Truman C.	James P. Batson	1064	733		Int. 1.64 Ac. Bates Tp. Also "Del Norte Eats."
8547	Sept. 15, 1977	"	Donald E.			Dandra S. Herald F. Moore, et al	1064	851		Lot 115 Newtormore Rd. Also easement
12024	Oct. 17, 1977	"		Madysa J.	James C.	Bonnie Bowen Ebrod	1066	891		Lot 51 Roger Ave. "Perry Eats."
13059	Oct. 27, 1977	"				Ray B. David Carl Muggs, et al	1067	418	15	Ac. = pt. tract 2 Bates Tp.
13058	Oct. 27, 1977	"				Ray B. For Dennis Ray Muggs Frank P. McHowan, Jr. et al	1067	419		lot. 15 Ac. = Pt. tract 2 Bates Tp. Annex
20056	Jan. 4, 1978	"	Baldy E.			Evelyn Cox Waddell, et al	1071	335		Lots 5 & 6, less pts. Monaghan
20351	Jan. 6, 1978	"		Mary P.		Marie C. Pace	1071	508		Power of Attorney
20473	Jan. 9, 1978	"				Sanny James Williams, et al	1071	581	1	Locust Rd. Highland Tp. Acre Old State Rd. + Tigerville
20626	Jan. 10, 1978	"	Alvin F.			Ray, et al Travelers Rest Tire Center, et al	1071	650		Lot 23 Und. Hwy 25 Bates Tp.
21193	Jan. 16, 1978	"	Bruce R.			Michael Robert Thayer F. Humline	1071	984		Dr. Lake Forest Dec. 1 Lot 78 + pt. lot 79 Lake Fairfield
23956	Feb. 15, 1978	"		Jones		Alvin F. Batson	1073	657	1	Locust Rd. Highland Tp. Acre Old State Rd. + Tigerville
24110	Feb. 16, 1978	"	Hary			Neal Batson, et al	1073	742		Near In. Post Int. Lot Hill Top Dr.

# INDIRECT or GRANTEE Index to Deeds — Greenville County, S. C.

COTT FAMILY NAME INDEX No. 75 © 1949  
MADE BY THE COTT INDEX COMPANY, COLUMBUS, OHIO  
SOLD BY WALKER, EVANS & COGSWELL CO., CHARLESTON, S.C.

Open at Proper Tab according to First Letter or Letters of Name and refer to Buff Sub-Index sheet for page reference.

REG. U. S. PAT. OFFICE *Chas. McCall* County Indexes Since 1888 An Identifying Trade Mark

FILE NUMBER	DATE OF RECORD	GRANTEES FAMILY NAMES	GIVEN NAMES ABCDEFGHIJ	GIVEN NAMES KLMNNO	GIVEN NAMES PQRSTUWXYZ	GRANTORS	BOOK	PAGE	No. of Acres	BRIEF DESCRIPTION, LOCATION, ETC. ( Not Warranted )
24111	Feb. 16, 1978	Batson			Janya	David Batson	1073	743		pt. lot 6 & 7 Jubba Mt. Rd. lot. Pt. lot 7 Jubba Mt. Rd. Also
24112	Feb. 16, 1978	"	Danny			Janya Batson	1073	745		lot. Lot Batson Rd. Bates Tp. Near Jr. Rest
24113	Feb. 16, 1978	"	Harry			Janya Batson	1073	746		lot. Lot Hill Top Dr. "Love Gate"
24114	Feb. 16, 1978	"		Neal		Janya Batson	1073	747		lot. Lot 42 Runsome Rd.
24116	Feb. 16, 1978	"	David			Neal Batson, et al	1073	757		pt. lot 6 & 7 Jubba Mt. Rd. lot. Pt. lot 7 Jubba Mt. Rd. Also
24741	Feb. 22, 1978	"		Dloyd W. + Thelma H.		Herbert H. Seggebruch, et al	1074	59		Lot 1 Hall Rd.
27020	Mar 15, 1978	"		Mary P.		Joe E. Batson a Gen. Pts.	1075	373		Power of attorney
28914	Mar. 31, 1978	"	E. H. et al			Poinsett Properties et al	1076	300		Agreement
"	"	"	Blanche			" "	1076	300		
"	"	"	Glaude et al Wendell			" "	1076	300		
31870	Apr. 27, 1978	"	Debbie M + Anderson		Jerry Gene	Michael Lee Howell, et al	1077	922		Lot Sec III Lot 116 Woodleigh Dr. "Colonial Hills"
36298	June 2, 1978	Batson	Frances + Joseph D.			Janez Ford Anderson a/k/a Grace P. Nelson	1080	384		Lot Paris Mt. Tp.
36933	June 8, 1978	"	Claude +		Ray	Grace P. Nelson Harris	1080	759		
39221	June 27, 1978	"	B. Tom + Margaret M.			J. Frank Williams, Exec. By Grace G. Hayworth, Atty-in-Fact	1082	180		Int. 5 Lots Also personal prop.
39468	June 30, 1978	"	Edna		Smith	Olney S. Horton,	1082	265		Tract 12 = 2.00 Acs. Hillandale Cir. Rayford Plant " Jr. Rest
41	"	"			William Neal	Flora Smith, et al	1082	861		Lot 3 (# 14) Park Ave. "Cubney Mills"

# INDIRECT or GRANTEE Index to Real Estate Deeds -- Greenville County, S. C.

Open at Proper Tab according to First Letter or Letters of Name and refer to Buff Sub-Index sheet for page reference.

KEYS PRINTING CO., GREENVILLE, S. C.

FILE NUMBER	DATE OF RECORD	GRANTEES FAMILY NAMES	GIVEN NAMES ABCDEFGH	GIVEN NAMES IJKLMNO	GIVEN NAMES PQRSTUWXYZ	GRANTORS	BOOK	PAGE	No. OF ACRES	BRIEF DESCRIPTION, LOCATION, ETC. (NOT WARRANTED)
	1614					III				Villa
	July 17, 1978	Ratson	Annette C.			William Mills Ratson,	1083	255		Lot 2 Franklin Rd. Sans Souci
	2411	"	Elliott et al			Albert B. Butler, et al	1083	708		Lot 4 Indian Circle "Seven Oaks"
	July 24, 1978	"	Dot W. et al			" " "	1083	708		
	" "	"								
	2948	"				O. C. Ratson	1083	968		Butler Tp. Pt. tract 5.67 Acs. Palham Rd.
	July 27, 1978		Myrtle B.							
	5054	"				Smith Ratson, et al	1085	345		Lot 1 E. Lee Rd.
	Aug 16, 1978		M. H.							
	5501	"				Dec. of State	1085	723		Articles of Incorporation
	Aug 21, 1978		Liguoro, Inc.							Dec I
	10543	"			Paul O. III	Joe W. Miller	1089	123		Lot 8 Persimmon Lane "Diamond Forest" Sub. #10
	Oct 3, 1978		Barry R.			Dixie Louise Pressley	1090	570		Lot 23 Cornell Ct. + Gordon St. "Cordell"
	12982	"				David Hickman, et al	1091	398	.23	Acs. Watson Rd.
	Oct 26, 1978					Larry M. Ratson	1092	551	5	Acs. Club View Dr.
	14289	"				Master for M. H. Ratson, et al				
	Nov. 7, 1978		Drrough H.			Frank P. McLowen, Jr.	1092	553	5	Acs. Club View Dr.
	16193	"				Smith Ratson, et al	1092	604		Circle also, personal Property
	Nov. 27, 1978		M. H.			M. H. Ratson	1092	605		Tract 12 (2.00 Acs.) Hillandale
	16192	"								Also personal prop.
	Nov. 27, 1978		Larry M.			James R. Ratson	1093	383		Tract 12 (2.00 Acs.) Hillandale Circle
	16308	"								"Mayfair Estd. Blk E.
	Nov. 27, 1978		Linda A.			Larry M. Ratson	1093	558		Lot 7 1/2 pt. lot 8 Tiffany Drive
	16307	"								Hwy "Paris Mt. Tp.
	Nov. 27, 1978									Lot 1 North Rockwood Dr. "Rockwood"
	17444	"								
	Dec. 7, 1978									
	17800	"								
	Dec 11, 1978									
	18513	"								
	Dec 19, 1978				Thelma H.	Danny K. Ratson, et al	1093	996		Lot Hall Rd.

# INDIRECT or GRANTEE Index to Real Estate Deeds -- Greenville County, S. C.

( D )

Open at Proper Tab according to First Letter or Letters of  
Name and refer to Buff Sub-Index sheet for page reference.

KEYS PRINTING CO., GREENVILLE, S. C.

FILE NUMBER	GRANTEES FAMILY NAMES	GIVEN NAMES ABCDEFGHIJ	GIVEN NAMES JKLMNO	GIVEN NAMES PQRSTUVWXYZ	GRANTORS	BOOK	PAGE	NO. OF ACRES	BRIEF DESCRIPTION, LOCATION, ETC. (NOT WARRANTED)
18512 Dec. 19, 1978	Batson			Thelma H.	Danny K. Batson, et al	1093	997	1.96	Ceres Phillips Trail D'ville Twp.
18874 Dec. 21, 1978	Batson	Elliott Henry			Louis Pinkney Batson, Jr et al	1094	198		Int. Lot 19 - 2 Springwood Cemetery Int. 0.3 Acs. Paris Mt. Rd.
19308 Dec. 28, 1978	"	David G.			Alvin L. Batson	1094	455		Int. Lot U.D. Hwy. 25 (276) Also "Sons Estate"
20737 Jan. 12, 1979	"	Filora Willis			William N. Batson, et al S/A Bobby E. Batson	1095	301		Lot 17 Hwy. 25 (Buncombe Rd.) 6 Smythe Ct. + Parker Rd. Monaghan Annex
21162 Jan. 17, 1979	"	Alma R.			Bobby Earl Batson	1095	521		Int. Lot 5 Smythe St. Also Lot Trail "Sunny Oaks"
22757 Feb. 2, 1979	"	Alma Jean			Larry D. Shew Bldg. Inc.	1096	489		Bond for title - Lot 6 5 Indian Annex)
25249 Mar. 5, 1979	"	Bobby E.			Roy E. Bell Formerly Annie Mae Bledsoe	1097	782		Lot 4 Woodside Ave. (Monaghan) Sec II D'ville Austin Twp.
28181 Mar. 30, 1979	"			Randy L.	Annie B. Hershman	1099	594		Lot 109 Springwood St. "Westwood" Butler Twp.
29519 Apr. 11, 1979	"			Williams J.	Myrtle B. Batson Coop. Inc.	1100	301		Pt. Tract 5 = 6.7 Acs. Pelham Rd.
30483 Apr. 19, 1979	"			James Harry	Blue Ridge Electric	1100	865		Pt. Lot 11 = 1/2 Acre Bates Twp. (Castlewood) D'ville
31507 Apr. 30, 1979	"	Barry R. et al			Horizon Investments, Inc.	1101	434		Lot 35 Tollgate Ct. "The Cedars" Blk. 6 "Stone Estate"
32698 May 9, 1979	"	Barry R.			Francis S. Batson	1102	59		Lot 12 + 13 + pt. Lot 14 Druid St. Hwy. Sec. II, Mauldin.
32803 May 10, 1979	"	Barry R.			Elmer D. Mullinax	1102	180		Lot 6 = .421 Acs. "Market St." Butler Twp.
35985 June 5, 1979	"	Barry R.			Francis S. Batson	Re-Record 1104	95		"Stone Estate" For orig. see Deed Bk. 1102-59 Lots 12 + 13 + pt. Lot 14 Druid St. Blk. 6
36349 June 8, 1979	"	Francis S.			Robert French Victor	Re-Record 1104	337		"Stone Estate" Blk. 6 (Orig. Bk. 1005 pg. 802) Lots 12, 13 + pt. Lot 14 Druid St.
36345 June 8, 1979	"			W. et al Diana Mae	Emma Wyatt	1104	343		Lot Cedar Lane Rd. D'ville Twp.





# INDIRECT or GRANTEE Index to Deeds — Greenville County, S. C.

6

( E )

KEYS PRINTING CO., GREENVILLE, S. C.

Open at Proper Tab according to First Letter or Letters of Name and refer to Buff Sub-Index sheet for page reference.

FILE NUMBER DATE OF RECORD	GRANTEES FAMILY NAMES	GIVEN NAMES ABCDEFGHIJ	GIVEN NAMES JKLMNO	GIVEN NAMES PQRSTUVWXYZ	GRANTORS	BOOK	PAGE	No. of Acres	BRIEF DESCRIPTION, LOCATION, ETC. ( Not Warranted )
20417 Dec. 26, 1979	Batson		Jones		Larry A. Allen	1117	875		Pt. lot 19 Pre Mill Village
28706 Dec. 28, 1979	"		Margaret Summers		Jerry K. Dosebee, et al	1118	123		Lot 2 Perry Rd. Paris Mt. Tp
25085 Feb. 19, 1980	"		John David		J. Walter Brashier	1120	776	2.7	Acres u.s Hwy 25
25464 Feb. 22, 1980	Batson			William L.	Leresa S. Batson	1121	3		Manor Pt. lot 7, Starsdale Cir. Starsdale
26975 Mar. 11, 1980	Batson		Joanne E. + Paul O. III		Albert O. Matlock et al	1121	934		Lot 71. 4 Main St. Hill
28723 Mar. 28, 1980	Batson	Betty Jean	H. + William		Administrators of Peter's et al	1122	961		Lots 41+42 Reeves Ave. Place "
31082 Apr. 21, 1980	Batson	B. Tom	Marjie M. et al		Batsie Freeman Styles	1124	400		Int. Lots 19+21 Blk. H "Park 1/2 acre Buncroft Rd.
31515 Apr. 25, 1980	Batson	George	Julia M.		Esther B. Maxley	1124	628	13.98	acres White Horse Rd. also Int. "Piney Ridge"
33090 May 13, 1980	Batson		Leigh W. + W. Arnold		Francis C. Fleener et al	1125	741		Lot 12 Baywood Dr (Piney Ridge Dr.) Prop. Regime
37140 June 30, 1980	Batson	Alma Jean			Jean Kimi Saito	1128	435		Unit 15 Balfers Court Condo. Horiz Oaks
37142 June 30, 1980	"	Alma Jean			Larry D. Shaw Builder, 514 Mettici A. Hill	1128	443		Lot 65 E. Indian Trail "Sevens Souci Park"
994 July 14, 1980	Batson			Thelma,	Mettici A. Hill Bridwell	1129	55		Int. lot 4 Perry Rd. Sans Hqle. Blk H
2597 July 29, 1980	Batson		Linda Long		Billy J. Honea, et al	1129	966		Pt. lot 19 Cumberland Ave. "Fair Fernleaf Dr.
4241 Aug. 13, 1980	"			Tanya G.	C. E. Craig et al	1131	150		Lot Cr. Bridwell Rd. +
5067 Aug. 20, 1980	"		Laura E. New		Charles A. New	1131	564		Int. 100 acs. also 75 acs. Batts Tp. also 8 acs. Cleveland Tp. + Lot 1 Perry Rd. Sans Souci Annex
"	"		" " "		" " "	1131	564		

# INDIRECT or GRANTEE Index to Deeds — Greenville County, S. C.

KEYS PRINTING CO., GREENVILLE, S. C.

Open at Proper Tab according to First Letter or Letters of Name and refer to Buff Sub-Index sheet for page reference.

( F )

FILE NUMBER	DATE OF RECORD	GRANTEES FAMILY NAMES	GIVEN NAMES ABCDEFGHIJ	GIVEN NAMES JKLMNOPQ	GIVEN NAMES RSTUVWXYZ	GRANTORS	BOOK	PAGE	No. of Acres	BRIEF DESCRIPTION, LOCATION, ETC. ( Not Warranted. )
5223	Aug. 21, 1980	Batson	Gaines M. Jr.			R. W. Koch	1131	644		Lake Dev. Sec. C Lots 10, 11, 12 + 13 Pinnacle
5529	Aug. 22, 1980	"	David W. + Kathy C.			Shelagh M. North-Coombes	1131	786		"mountainbrooke" Lot 65 Eagle Ridge Lane Fairview Tp.
6015	Aug. 27, 1980	"	Elgin			Francis A. Batson	1132	17		Int. lot Neely Ferry Rd. Paris mt. Tp.
6011	Aug. 27, 1980	"	Frances A.			Elgin	1132	20		Int lot 3 Poinsett Hwy Tp.
6010	Aug. 27, 1980	"	Elgin			Homer Styler	1132	21		Lot 3 Poinsett Hwy Paris mt.
7713	Sept. 10, 1980	"	H. Elliott + Louis P. Jr et al			Ralph Bailey Jr. et al	1133	87		Amendment to Trust agreement and assignment of Interest. In orig see Deed bk. 819 pg. 113 "Plaza" Mauldin
8857	Sept. 19, 1980	"	Barry R.			Maullin Properties, a ps.	1133	87		
9191	Sept. 23, 1980	"	Joanne E. Paul D. III			Dean Johnson et al	1133	997		
9339	Sept. 24, 1980	"	Harvey M. Jr. et al			Charles William Vaughan, Jr.	1134	56		Lot 11 Sycamore Dr. Ridge Dr. Fresh Meadow Farms
11274	Oct. 9, 1980	"	Cecilia Dodson			Gladys B. Dodson	1135	155		Lot 7 Gantt Tp. also Pt. strip Pine Forest
13142	Oct. 27, 1980	"	Michael R.			Rex L. Buzzard et al	1136	217	3.06	Acres, Mush Creek Rd.
15293	Nov. 18, 1980	"	H. Elliott			Bennett E. Hudson, Jr.	1137	494		Reg. Unit 13 University Ridge Hor Prop Estate
20838	Jan. 20, 1981	"			Thomas E.	J. L. Stevenson, Sr.	1141	187		Lot 42 Courtney Cir "Casa Loma"
21121	Jan. 22, 1981	"	James Gary			Flora W. Batson	1141	387		Lot Batson Rd. Bates Tp.
22850	Feb. 12, 1981	"	James E.			T. E. Coleman, Jr. Jr.	1142	605		Cemetery Deed lot Bates Tp.

# INDIRECT or GRANTEE Index to Deeds — Greenville County, S. C.

( F )


KEYS PRINTING CO., GREENVILLE, S. C.

Open at Proper Tab according to First Letter or Letters of Name and refer to Buff Sub-Index sheet for page reference.

FILE NUMBER DATE OF RECORD	GRANTEES FAMILY NAMES	GIVEN NAMES ABCDEFGH	GIVEN NAMES IJKLMNO	GIVEN NAMES PQRSTUVWXYZ	GRANTORS	BOOK	PAGE	No. of Acres	BRIEF DESCRIPTION, LOCATION, ETC. ( Not Warranted )
23215 Feb. 17, 1981	Batson	Carrie B.	etal		Jessie S. Baker	1142	807		3 Parcels Marietta Bates Tp.
24437 Mar. 2, 1981	"			Mrs. W. S.	J. E. Coleman Jr. Exec.	1143	520		Cemetery Lot Bates Tp.
1316 July 15, 1981	"	Dora	+	Sandra	J. P. Copeland	1151	755	5.0	Acres Hwy 290 O'Neal Tp. Judson Mills Village Sec. 2
1817 July 21, 1981	"		Judy		Grace B. Barton, etal	1152	124		Quit Claim Deed, Lot 28 Fourth Ave.
2677 July 30, 1981	"		Mary P.		Maria C. Pace	1152	643		Power of attorney Jammill Tp. also Int. Lot
4699 Aug. 20, 1981	"	Frances A.			Elgin Batson	1153	857		Int. Tract, Neely Ferry Rd. Paris Mt. Tp.
4700 Aug. 20, 1981	"	Elgin			Frances A. Batson	1153	860		Int Lot 3 New Buncastle Rd.
5568 Aug. 31, 1981	"	Alvin J.			James Daniel Cantrell, Jr.	1154	353		Unit 11 Stanley Dr. Harbor Town Locust Rd. Highland Tp.
7140 Sept. 17, 1981	"	Alvin J.			Jones Batson	1155	263		1 acre Old State Rd. + Ingersville.
8682 Oct. 6, 1981	"		Mary P.		Jae E. Batson	1156	355		Power of attorney
10635 Oct. 29, 1981	Batson's	Big Buy,	M.		Collins Music Co. Inc.	1157	525		Coin Machine Agreement Estate
11226 Nov. 5, 1981	Batson	Caroline M.			James C. Sarath, etal	1157	797		Lot 19 Douglas Dr. Country Club
12314 Nov. 18, 1981	Batson	Callie B.	etal		Lillie B. Johnson	1158	534		Power of attorney
12588 Nov. 23, 1981	Batson	David			J. Walter Brasher	1158	681	3.2	Acres Blue Ridge Drive and assignment of interest
13349 Dec. 4, 1981	Batson		Jones P.		Ray Lee Styles	1159	116		Contract for sale of Real Estate
15640 Jan. 7, 1982	Batson	Flora W.				1160	768		affidavit

# INDIRECT or GRANTEE Index to Deeds — Greenville County, S. C.

REG. U. S. PAT. OFFICE *Chas McCatt* County Indexes Since 1888 An Identifying Trade Mark

 Open at Proper Tab according to First Letter or Letters of Name and refer to Buff Sub-Index sheet for page reference.

COTT FAMILY NAME INDEX No. 75 © 1949  
MADE BY THE COTT INDEX COMPANY, COLUMBUS, OHIO  
SOLD BY WALKER, EVANS & COGSWELL CO., CHARLESTON, S.C.

( 6 )

FILE NUMBER	GRANTEES	GIVEN NAMES	GIVEN NAMES	GIVEN NAMES	GRANTORS	BOOK	PAGE	No. of Acres	BRIEF DESCRIPTION, LOCATION, ETC.
DATE OF RECORD	FAMILY NAMES	ABCDEF GH	IJKLMNO	PQRSTU VWXYZ					( Not Warranted )
15641 Jan 7, 1982	Batson	David L. &	Jehalia B.		Flora W. Batson	1160	742	3.2	Acres State Parks Rd.
18038 Feb. 11, 1982	"			Iruman C.	Ella B. Hallingsworth	1162	360		Lot Hwy 414
19091 Feb. 25, 1982	"		Myrtle		Nora Batson	1162	954	1	acre : Lot C
19572 Mar. 2, 1982	"	Gladys T.			James C. Batson	1163	275		easement Int. Lot 51 Rogan Ave Also:
20020 Mar. 8, 1982	"	Cornelia E. & J. Jean			Co. Inc. Draceland Cemetery Dr.	1163	546		Drain Spans # 1-2-3-4 Cemetery Deed - Lot 31 sent
22982 Apr. 14, 1982	"			S. P.	Mittie B. Waddell	1165	351		Power of Attorney
23579 Apr. 22, 1982	"	Betty Jean H. & Marwin L.			Eugene Batson	1165	740	2.1	Acres
27438 June 8, 1982	"	Bobby R. Sr.			William Anthony Johnson	1168	227		Lot Lloyd St.
" "	"	Brenda C.			" " "	1168	227		
29222 June 29, 1982	"	Blanche Langley			Ronald Earl Batson	1169	359		Life Est. Mt. Inact
1098 July 15, 1982	"	Miles Jr. & Larry		Jr. et al & W. Smith	M. S. Batson	1170	125		Life Est. Resumed Lot 1 Cr. 7. Rockview Dr. & Buncombe Rd. also 5 Acres Club View Dr. Paris Mtn. In Slopes Sec. I Int. Lot 6 Bridwell Rd. Sunny Hills "
2094 July 27, 1982	"	F/K/A Deborah B. Johnson Deborah B.			John M. Johnson	1170	125		
2296 July 29, 1982	"		Mildred C.		W. Q. Batson	1170	888		
2621 Aug 2, 1982	"		Mary B.		Lester A. Batson	1171	283		Int lot 4 Alabama Ave.
3964 Aug 17, 1982	"			Samuel D.	Robert F. Smith	1172	312		Power of Attorney

# INDIRECT or GRANTEE Index to Deeds — Greenville County, S. C.

(G)

REG. U. S. PAT. OFFICE *Chas McCott* County Indexes Since 1888 An Identifying Trade Mark

Open at Proper Tab according to First Letter or Letters of Name and refer to Buff Sub-Index sheet for page reference.

COTT FAMILY NAME INDEX No. 75 © 1949  
MADE BY THE COTT INDEX COMPANY, COLUMBUS, OHIO  
SOLD BY WALKER, EVANS & COGSWELL CO., CHARLESTON, S.C.

FILE NUMBER DATE OF RECORD	GRANTEES FAMILY NAMES	GIVEN NAMES ABCDEFGHIJ	GIVEN NAMES KLMNOP	GIVEN NAMES PQRSTUVWXYZ	GRANTORS	BOOK	PAGE	No. of Acres	BRIEF DESCRIPTION, LOCATION, ETC. ( Not Warranted )
4572 Aug. 24, 1982	Batson			<i>etal</i> W. Smith	M. B. Batson	1172	669		Power of attorney
5127 Aug 31, 1982	"		Louise L.		Miles de Leon Batson	1173	80		Rel. Dec. A Woodfields Benitt Jr. Lot 221 & pt lot 220 - A Joyhall
6497 Sept. 15, 1982	"	Frankie P. &		Stephen M.	W. Mann Batson	1173	871	.56	acs. Batson Jr.
6709 Sep. 17, 1982	"	Hoke Waddy		<i>Rever</i> Phillip	Waddy Smith Batson <i>etal</i>	1174	209		Power of attorney
8497 Oct. 7, 1982	"	Drummond			William B. Batson	1175	241		Rel. Dec. A Woodfields Benitt Jr.
9273 Oct. 15, 1982	"	Carrie E.			Martine L. Baker <i>etal</i>	1175	251		Rel. Dec. A Woodfields Benitt Jr.
10567 Nov. 1, 1982	"	Alvin J.			Flora B. Styles <i>etal</i>	1176	401		Lot M <sup>e</sup> Elahney Rd. In Rent Int. Lot Deer Hwy (276) also Marlette Batson Jr.
12395 Nov. 22, 1982	"	Carrie B.			Lindsay O. Baker, Jr.	1177	594		Lots 39 & 40 Blk 5 also 1 acre
15981 Dec. 30, 1982	"			Samuel D.	Margaret J. Smith	1180	40		Power of attorney
15855 Dec. 30, 1982	"			Sarah E.	Rhodan O. Batson	1179	884		mt lot Buxcombe Rd.
17784 Jan 20, 1983	"	Charles A.			Bessie McLauley Batson	1181	147		General Power of attorney
19033 Feb. 2, 1983	"			<i>etal</i> James L.	James L. Batson	1181	845	5.45	Acres North Park Rd.
"	"			<i>etal</i> Jessie B.	" " "	1181	845		
23737 Mar 21, 1983	"				Sidney J Kirkpatrick <i>etal</i>	1184	748		"Woodharbor" Lot 16 Woodharbor Dr.
26452 Apr 13, 1983	"				Leah Ray & Ronald E. William J. Hamilton	1186	277		"Cedar Lane Gardens" Lot 70 Dardania Dr.
28160 Apr. 27, 1983	"			Ray B.	Ruby M. Thompson	1187	186	0.7	TP als. R/W Robertson Rd. O'neal

# INDIRECT or GRANTEE Index to Deeds — Greenville County, S. C.

KEYS PRINTING CO., GREENVILLE, S. C.

Open at Proper Tab according to First Letter or Letters of Name and refer to Buff Sub-Index sheet for page reference.

FILE NUMBER DATE OF RECORD	GRANTEES FAMILY NAMES	GIVEN NAMES ABCDEFGHIJ	GIVEN NAMES KLMNO	GIVEN NAMES PQRSTUVWXYZ	GRANTORS	BOOK	PAGE	No. of Acres	BRIEF DESCRIPTION, LOCATION, ETC. ( Not Warranted )
28553 Apr 29, 1983	Batson	Alvin J.	etal		Batson Oil Co. Inc.	1187	399		2 Parcels
" "	"	David C.	etal		" " "	1187	399		
34403 June 17, 1983	"	Leigh +	W. Arnold, Jr.		Jon T. Lorbach	1198	688	16.7	Acres Hammett Road
" "	"	John Waddy +	Phillip Reese		John D. Lawless et al	1191	581		lots 9 & 10 Fairway Lane Loma Estates also Pt. Lot 18
July 11, 1983	"		Rhodan		Sarah E. Batson	1192	39		Int lot 17 Courtney Cr. Casa
July 13, 1983	"	Dorothy +	Marion et al		Helene E. Batson	1192	232		2 tracts, Bates Sp. also R/W
July 13, 1983	"		Lewis et al		" " "	1192	232		
July 13, 1983	"	Helene E.			Dorothy Batson et al	1192	246	1.15	Also R/W Acres, Arner Hwy., Bates Sp.,
July 21, 1983	"	Barry R.			George W. Hale	1192	790		lot 36 Mill Gap Dr. Bates Sp.
Aug 17, 1983	"	Cecaldine P +	Rhodan D.		Howard S. Pease Jr. et al	1194	582		lot 110 Rae Ford Rd Paris Mt. Sp.
Sep 2, 1983	Batson	Jeffrey Scott			Eina D. Prickett	1195	700	5.0	acres Frank Brown Rd.
Oct 10, 1983	"	N. Ruth +	Wade J.		Paul G. Bates Jr.	1198	149	1.4	Ac. Poplar Ct. Village, Bates Sp.
Oct 20, 1983	"		Dennis C.		J. H. Styles	1198	918		lot 16 Millon St S. States + home
Nov 3, 1983	"	Jane H. Moore			Franklin D. Hoffman	1199	827		lot Hindman Rd. O'Neal Sp.,
Nov 8, 1983	"	Louis P III			Phyllis D. Batson	1200	139		Power of attorney
Nov 8, 1983	"	Louis P III			Louis P. Batson Jr.	1200	145		Power of attorney

# INDIRECT or GRANTEE Index to Deeds — Greenville County, S. C.

KEYS PRINTING CO., GREENVILLE, S. C.

Open at Proper Tab according to First Letter or Letters of Name and refer to Buff Sub-Index sheet for page reference.

FILE NUMBER DATE OF RECORD	GRANTEES FAMILY NAMES	GIVEN NAMES ABCDEFGH	GIVEN NAMES IJKLMNO	GIVEN NAMES PQRSTUVWXYZ	GRANTORS	BOOK	PAGE	No. of Acres	BRIEF DESCRIPTION, LOCATION, ETC. ( Not Warranted )
16157 Nov 17, 1983	Batson	Yaddy Delake		Reece Phillip	W. Smith Batson <sup>etc</sup>	1200	745		Lots 1, 11 + 12 The Four Seasons
19033 Dec 15, 1983	"			Ray	Edward B. Langley <sup>etc</sup>	1202	495		Lot 3 Bates Sp.
19925 Dec 27, 1983	"	Barry R.			Horace Beck Jr.	1203	111		2.99 ac. Lot 60 Brookview Circle, Thomas
24431 Dec 29, 1983	"		Julia R.		James Harry Batson	1203	412		Lot 10 + pt 11 Bates Sp.
20431 Dec 29, 1983	"		Julia R.		James Harry Batson	1203	413		pt lot 11 Bates Sp.
20431 Dec 29, 1983	"		Julia R.		James Harry Batson <sup>etc</sup>	1203	414		2 ac., lot 11
21857 Jan 13, 1984	"			Ray	Estelle J. Batson	1204	331		Lot State Park Rd.
23868 Feb 2, 1984	"			S. P.	Mittie B. Waddell	1205	644		Durable Power of attorney
23968 Feb 2, 1984	"	Arthur <sup>etc</sup>			J. Boone Hawkins	1205	689		Power of attorney
23969 Feb 2, 1984	"	Arthur <sup>etc</sup>			Margaret Ruth Hawkins	1205	692		Power of attorney
23961 Feb 2, 1984	"			S. Price	Mittie B. Waddell	1205	649	5.2	ac. Settlement Rd.
25131 Feb 15, 1984	"		Marie A.		James C. Batson <sup>etc</sup>	1206	338		Lot lot 109, East Lynn Addition
25198 Feb 22, 1984	"		Imie P.		Theron E. Parnell <sup>etc</sup>	1206	685		Tract 3 Drummel Bridge Rd.
28945 Mar 20, 1984	"	Harold M.			Walter B. Pardue	1208	551		Tract, Tract, Bateson Rd. less Pt. Rd.
32057 Apr 13, 1984	"		Hindman Jane		Etta J. Hindman	1210	466		0.23 ac. also 0.05 ac. Hindman

over



# INDIRECT or GRANTEE Index to Deeds — Greenville County, S. C.

( )  
 Open at Proper Tab according to First Letter or Letters of Name and refer to Buff Sub-Index sheet for page reference.  
 ( )

FILE NUMBER DATE OF RECORD	GRANTEES FAMILY NAMES	GIVEN NAMES ABCDEFGHIJ	GIVEN NAMES JKLMNO	GIVEN NAMES PQRSTUVWXYZ	GRANTORS	BOOK	PAGE	No. of Acres	BRIEF DESCRIPTION, LOCATION, ETC. ( Not Warranted )
24066 May 1, 1984	Batson's			Incorporated	Eugene E. Stone, Jr. <sup>etc</sup>	1211	651		Memorandum of Agreement of lease
24069 May 1, 1984	"			Big Boy Super Market	Danny Slapes Land Co. <sup>By Sr</sup>	1211	653		Memorandum of Agreement of lease
24068 May 1, 1984	"			Incorporated	William Noel Batson <sup>etc</sup>	1211	655		Memorandum of Agreement of lease
24067 May 1, 1984	"			Incorporated	Bramlette Properties Inc. <sup>etc</sup>	1211	657		Memorandum of Agreement of lease
24321 May 2, 1984	Batson	Carolyn			Jimmie Kingpley <sup>Campbell</sup>	1211	718		Power of attorney
24517 May 2, 1984	"	Carolyn C.			Jimmie H. Campbell	1211	724		Lot 27 Upland Ave
24626 May 4, 1984	"	Waddy Blake		Rene Phillips	Wilhelm King <sup>etc</sup>	1211	885		Lot 8, January Lane, Low South
40360 June 21, 1984	"			Nellie Ruth + Wade J.	Paul S. Bates <sup>Jr</sup>	1215	455	2.45	2cs Cleveland Ave.
4770 Aug 13, 1984	"			Barry R. <sup>etc</sup>	Virginia M. Gibson	1219	247		Blossom by Paul Cr. Balcony Blvd + Apple
10890 Oct 10, 1984	"			Elizabeth M.	Cecil M. Graham	1223	801		Power of attorney
11671 Oct 17, 1984	Batson	Cynthia M.		Robert <sup>Kyle</sup>	Jimmie H. Campbell <sup>Jr.</sup>	1224	301		Lot 27, Upland Ave.
13570 Nov 2, 1984	"			Richard James	Law Land Properties	1225	545	1.12 ac.	
15849 Nov 26, 1984	"			Bobby Ray <sup>etc</sup>	Deer Housing + Urban Dev.	1227	141		Lot Lloyd St.
"	"			Brenda C. <sup>etc</sup>	"	1227	141		
17260 Dec 7, 1984	"			Wade	Ruth Batson	1228	171		Maritta Lot 0.21 ac. Pumpkin town Rd.
17416 Dec 19, 1984	"			Maritta	Bankett Properties Inc.	1228	222		Regina Unit 25 Parkview Interj prop

# INDIRECT or GRANTEE Index to Deeds - Greenville County, S. C.

Open at Proper Tab according to First Letter or Letters of Name and refer to Buff Sub-Index sheet for page reference.

FILE NUMBER DATE OF RECORD	GRANTEES FAMILY NAMES	GIVEN NAMES ABCDEFGHIJ	GIVEN NAMES JKLMNO	GIVEN NAMES PQRSTUVWXYZ	GRANTORS	BOOK	PAGE	No. of Acres	BRIEF DESCRIPTION, LOCATION, ETC. ( Not Warranted )
19969 Jan 4, 1985	Baton	Hubert	etc		James W. Baton et al	1230	421	1.02	ac. Darby Rd. 0.4 Acre sp.
"	"	Clara	etc		"	1230	421		
2353 Jan 18, 1985	"	Barry A.			Richard J. Jones Laura S. Branch	1231	324		Acres (New Blue Ridge Dr.) pt. lots 7 C. Pine St + Belmont
22690 Jan 25, 1985	"	Barry R.			Laura S. Branch	1231	794		Lot 5 Chick Spg Sp.
24574 Feb 20, 1985	"	Barry R.			E. Dean Mulligan	1233	384		Johnson Lane Int. parcel Balance Blvd + Apple
21428 Apr 19, 1985	"	Joseph F. + Rhonda J.			A. J. Prince, Diller for estate of G. W. Harvey	1237	601		Lot 5 & 8 Greenfern Dr. White Ld.
32441 Apr 29, 1985	"	Debbie			W. Daniel Yarbrough	1238	122		Int. Lot Staunton Bridge
35058 May 30, 1985	"	Elizabeth			Mary Baton	1239	837		Int. Lot Lane Dr. Lane Estates
38839 June 20, 1985	"	Frank N.			Kathleen C. Ellison	1242	336		Lot 8, 9, 10 + pt. Lot 11 City View
39593 June 27, 1985	"	James F.			Flossie B. Bateson	1242	811		Int. 2 Acres Int. .64 Acres, Bates Tp, Also
1691 July 16, 1985	"	William S.			et al K.A. Paris Point Development Co. Inc Eastco Development	1244	233		Lot 5, Paris Pt. Ct.
"	"	Teresa S.			"	1244	233		Paris Point
2158 July 19, 1985	"	Gary Elgin			et al Lewis R. McCarter	1244	479		Lot 3 8 Hampshire Hills
"	"	Neharah B.			"	1244	479		
6117 Aug 21, 1985	"	William + James			et al Dora R. Woodward	1246	929		Lot 48-A Delta Vista Co. Colony
12653 Oct 11, 1985	"	Jody B.			et al Mary P. Baton	1250	758		Power of attorney
"	"	Jeffrey B.			"	1250	758		

# INDIRECT or GRANTEE Index to Deeds — Greenville County, S. C.

Open at Proper Tab according to First Letter or Letters of Name and refer to Buff Sub-Index sheet for page reference.

FILE NUMBER DATE OF RECORD	GRANTEES FAMILY NAMES	GIVEN NAMES ABCDEFGHIJ	GIVEN NAMES KLMNO	GIVEN NAMES PQRSTUVWXYZ	GRANTORS	BOOK	PAGE	No. of Acres	BRIEF DESCRIPTION, LOCATION, ETC. ( Not Warranted )
13473 Oct 18, 1985	Batson			Paul D. III	Joanne E. Batson	1251	223		Henderson Forest Int Lot 10 Blenda Lane
18104 Nov 27, 1985	"	Anderson Frances			Joseph N. Batson Jr.	1204	118		Hills Dr. III Int lot 11 1/2 Worleigh D. Colonial
18645 Dec 2, 1985	"			C. Dreman	James N. Shipman	1254	515		Sum Village Bates Jr. Slater Int 16 Mellen st + S. Slater
21180 Dec 24, 1985	"	Equipment Co. Inc.			Sec of State of S.C.	1256	150		Articles of Incorporation
22112 Jan 2, 1986	"	Leah H.			Debra S. Ott	1256	904		General Power of Attorney
24865 Jan 28, 1986	"	Rimbuly S.			Craig A. Ross	1258	549	2.26	Ac. Hwy 14 O'Neal Jr
25411 Jan 31, 1986	"	Don E. etc Diane E. etc Diane			Lidney J. Miller	1258	952		Lot 2 Clearview Dr.
26243 Feb 10, 1986	"	Elizabeth Babin			W. P. Babin	1259	569		D. Chesker Forest Chick Spg Jr. Sage Estate. Reverted lot 220 Elizabeth
21958 Mar 31, 1986	"	Diane + John			Eva B. Hester	1263	112		Int 4, also Int Ad.
24766 Apr 5, 1986	"	Debbie M			Joanne E. Batson	1263	668		Int lot
26422 May 5, 1986	"	Elizabeth			James Cecil Tullis James Cecil Tullis James Cecil Tullis	1265	692		Ints 19, 11, 12 David St. Stone Estate
27990 May 16, 1986	"	Edward			Janice B. Ricketts	1266	497	0.77 ac	
40129 June 4, 1986	"	B. M. etc Brien			Janice B. Ricketts Janice B. Ricketts	1267	646	0.35 ac	Batson Rd.
6140 Aug 13, 1986	"	Alison etc		James B.	James Cecil Tullis	1267	646		
						1272	227		Int Int Ch. Walker Spg. Rd + Edward

# INDIRECT or GRANTEE Index to Deeds — Greenville County, S. C.

Open at Proper Tab according to First Letter or Letters of Name and refer to Buff Sub-Index sheet for page reference.

FILE NUMBER DATE OF RECORD	GRANTEES FAMILY NAMES	GIVEN NAMES ABCDEFGHIJ	GIVEN NAMES JKLMNO	GIVEN NAMES PQRSTUVWXYZ	GRANTORS	BOOK	PAGE	No. of Acres	BRIEF DESCRIPTION, LOCATION, ETC. ( Not Warranted )
8476 Aug 28, 1986	Batson		Jessie B		James H. Batson	1274	540		Lot 5.45 ac. W. Parker Rd. Mountain Meadows
10445 Sept 14, 1986	"	Alice T + J. Richard			Mountain Meadows Club aka James H. Batson	1275	594		Lot 26 Rubiswood Circle
10614 Sept 12, 1986	"		Ronald James		James H. Batson et al.	1275	669		Lot 3 = .57 ac. Hwy 29
11560 Sept 19, 1986	"	Alexis			L. J. Tankersley	1276	288		Lot 41 Shady Pines
12952 Sept 26, 1986	"	Alice + J. Richard			John H. Newham et al.	1276	962		Lot 71 Sec. # 4 Valley House Ac.
16462 Oct 23, 1986	"		Jessie B Mark		W. S. McKinnis et al.	1278	980		Lot 13 Welcome Ac.
17359 Oct 30, 1986	"	W. M.		Jessie B Mary	Thomas M. Alderman et al.	1279	533		Lot 86 Chestfield Estate Sec. IV Camp at Sherwood Forest
20552 Nov 19, 1986	"	Deborah			Willie M. Britt	1281	183		Lot 21 + 22 Cr. Rubiswood Dr + Buncombe Rd.
25700 Dec 18, 1986	"	Deborah			Barnes J. Hawkins	1283	600	5.55	ac Cr. Hawkins off rd + old
25701 Dec 18, 1986	"	Deborah			Florence H. Batson	1283	602		Lot 4004
31412 Jan 30, 1987	"	Walter			Carrie B. Batson	1287	529		Lot Hwy. 276 Marietta, Bates Sp.
"	"	Walter			"	1287	529		
34628 Feb 25, 1987	"		Ronald James		William James Batson of Greenville Co.	1289	40		Lot Chick Spgs Sp.
35266 Mar 2, 1987	"		Mary + Thomas		The Smith Companies et al.	1289	274		Lot 236 Banister Ct. Salineway
47774 May 6, 1987	"	Betty H + Maurie			Carl A. Johnson estate of B. J.	1294	255	2.00	ac.
49649 May 15, 1987	"		Walter		J. E. Coleman Jr.	1294	997		Conting Lot Bates Sp.

# REVERSE or GRANTEE Index to Deeds — Greenville County, S. C.

REG. U. S. PAT. OFFICE *Chas. M. Cotts* County Indexes Since 1888 An Identifying Trade Mark

 Open at Proper Tab according to First Letter or Letters of Name and refer to Buff Sub-Index sheet for page reference.

COTT FAMILY NAME INDEX No. 75 © 1949  
MADE BY THE COTT INDEX COMPANY, COLUMBUS, OHIO  
SOLD BY PHOTO COPY SUPPLY, MAULDIN, S. C.

( )

FILE NUMBER	GRANTEES FAMILY NAMES	GIVEN NAMES ABCDEFGH	GIVEN NAMES IJKLMNO	GIVEN NAMES PQRSTUWXYZ	GRANTORS	BOOK	PAGE	No. of Acres	BRIEF DESCRIPTION, LOCATION, ETC. ( Not Warranted )
51544 May 26, 1987	Batson	H. et al Drough			Susan R. Keeler	1295	776	6.77 ac.	Club View Dr.
51543 May 26, 1987	"	Brenda B H. et al Drough			Susan R. Keeler	1295	776	1.34 ac.	Club View Dr.
2042 July 16, 1987	"			Dalry	H. Elliott Batson SA Ralph James McKinney et al	1299	461		Prop Regime Unit # 13 University Ridge Hwy
5894 July 29, 1987	"			J. Lynn Louis P	Ralph J. McKinney	1300	961		4 lots
7721 July 31, 1987	"				Joe E. Robins	1301	490	6.34 ac.	View Point Dr.
10768 Aug 12, 1987	"			Robbie Russell	Fruise McCombe Russell	1302	338		Power of attorney
12658 Aug 31, 1987	"	Catherine K Mary		Robert M.	Alvin F. Batson	1303	927		Drive Lot 21 + pt lot 20 E. Hillcrest
7744 Sept 11, 1987	"	Mary K			W. M. Batson Jr. John + etc.	1304	835		Power of attorney
19703 Oct 14, 1987	"	Blair E.			Hana C. Gregory	1307	775		Regime Unit # 38 University Ridge Hwy prop
19703 Oct 27, 1987	"	Joseph			Myrtle H. Batson	1308	927		Plot 11 Hill Top Drive Dauler
19704 Oct 27, 1987	"	H. et al Joseph			Myrtle H. Batson	1308	928		Lot lot 3
20276 Oct 29, 1987	"	Joseph			Myrtle H. Batson	1308	929		lot C
21661 Oct 30, 1987	"			Phyllis	(24) Enterprise Dwight - Jew Parat	1309	288		Lot 3 North Main St. also Rights
23918 Nov 9, 1987	"	Mary D			Harvey M. Batson	1309	973		Plot lot 112 Dycamore Dr. East lawn
Dec 2, 1987	"	Beverly H			Clarence O. Hinsdale	1311	696	5.65 ac.	New Bruce Rd.

# REVERSE or GRANTEE Index to Deeds — Greenville County, S. C.

REG. U. S. PAT. OFFICE *Chas. McCall* County Indexes Since 1888 An Identifying Trade Mark


 Open at Proper Tab according to First Letter or Letters of Name and refer to Buff Sub-Index sheet for page reference.

COTT FAMILY NAME INDEX No. 75 © 1949  
MADE BY THE COTT INDEX COMPANY, COLUMBUS, OHIO  
SOLD BY PHOTO COPY SUPPLY, MAULDIN, S. C.

FILE NUMBER DATE OF RECORD	GRANTEES FAMILY NAMES	GIVEN NAMES ABCDEFGH	GIVEN NAMES IJKLMNO	GIVEN NAMES PQRSTUWXYZ	GRANTORS	BOOK	PAGE	No. of Acres	BRIEF DESCRIPTION, LOCATION, ETC. ( Not Warranted )
20620 Dec 7, 1987	Batson			et al	Linda B. Coker et al	1312	287	4.00	ac. Ballou Rd.
"	"			et al	" "	1312	287		
28139 Dec 19, 1987	"	Alvin			By Or. Jenny Slope Land	1313	111		Lot 40 Shady Pine Subd.
28940 Dec 22, 1987	"	Gary E.			via Deborah B. Batson	1313	611		Int. none lot 6 Jenny Slope Subd. Sec.
20327 Dec 31, 1987	"			et al	Philip S. Rowner et al	1314	432		ownership of property Memorandum of Agreement for
20326 Dec 31, 1987	"				Philip S. Rowner	1314	431		Int lot 2, plat 35-A pg 176
20370 Jan 4, 1987	"	Butler		See Pondale	Clara Bell Robertson	1314	472		2 ac. + 1/2 ac. Bates Sp.
21621 Jan 15, 1988	"			Thomas James	Frances Woodward Batson	1315	278		Calender Hpts Int lot 48-A Alta Vista Circle
23731 Feb 2, 1988	"	Elliott		et al	Ronald Jordan	1316	366		Int 18 mt. Crest Drive, Oak Crew Sec. I
"	"	Norothy		See	"	1316	366		
24595 Feb 8, 1988	"	Norothy B. Marion		et al	Suzanne E. Batson	1316	799		Power of attorney
"	"			See Lewie	"	1316	799		
25735 Feb 17, 1988	"	Norothy & Marion		et al	By atty in fact Dorothy B. Batson	1317	374		1 1/2 ac. Creech Hwy Bates Sp. also R/W
"	"			See	Suzanne E. Batson	1317	374		
29820 Mar 16, 1988	"	Brad M. & Marilyn		See Hose	De of Hose + Urban Hose	1319	511		Lot 93 College Hpts
44144 Apr 13, 1988	"	Danny R.			William Neal Batson	1321	919		Int lot 17 Hwy 25 low Estate

# REVERSE or GRANTEE Index to Deeds — Greenville County, S. C.

REG. U. S. PAT OFFICE *Chas McCott* County Indexes Since 1888  
An Identifying Trade Mark

 Open at Proper Tab according to First Letter or Letters of Name and refer to Buff Sub-Index sheet for page reference.

COTT FAMILY NAME INDEX No. 75 © 1949  
MADE BY THE COTT INDEX COMPANY, COLUMBUS, OHIO  
SOLD BY PHOTO COPY SUPPLY, MAULDIN, S. C.

( )

FILE NUMBER DATE OF RECORD	GRANTEES FAMILY NAMES	GIVEN NAMES ABCDEFGH	GIVEN NAMES IJKLMNO	GIVEN NAMES PQRSTUVWXYZ	GRANTORS	BOOK	PAGE	No. of Acres	BRIEF DESCRIPTION, LOCATION, ETC. ( Not Warranted )
54172 July 7, 1988	Batson	Alvin F			Burton Development Corp	1327	446		Bl. Burton Lot 74 + pt lot 73 Wallingford
57152 June 23, 1988	"	Edmond			James P. Copeland	1329	168		Power of attorney
58132 June 29, 1988	"		James W.	etc	Ruth B. Farmer	1329	758	53.2 ac. O'Neil Sp.	
"	"		Sela	etc	"	1329	758		
3025 July 19, 1988	"			E. et al Sharon	Rodney M. Brown et al P.R. for Estate of Clara H. Batson et al	1332	102		Westwood Sec 3, Sville Lot 205 Aspenwood Dr.
57622 Aug 1, 1988	"	Hubert Lee			Sarah Frances Doolley et al	1333	586		Arby Rd. Amel Sp. Deed of Distribution 1.00 acre Paris Point Subd
60234 Aug 3, 1988	"			S Deresa	William L. Batson	1333	884		Lot 5 Paris Point Court
6466 Aug 4, 1988	"		Mildred		Bayle W. Batson	1333	997		Power of attorney
8138 Aug 12, 1988	"		Jane S + Daniel D.		Smith + Steele Bldg	1334	961		pt 39 Ashley Oaks
9299 Aug 22, 1988	"		Ruth F	etc	Ruth F. Batson	1335	753		State lots 23 + 24 pt for P.O. Copeland
9792 Aug 23, 1988	"	Catherine W		Paul O	S. Paul Jerny et al	1335	875		Lot 14 Forest Wood S/D Sec 5 Que Mrs Sullough Note Lot 1 Denmark Rd + Dorment
11901 Sept 2, 1988	"			Ricky G.	Theodore J. Thompson AKA Mrs Houston S. Batson	1337	126		
16405 Sept 30, 1988	"	Arthur J		etal	Florence H. Batson	1339	782		Power of attorney
16749 Oct 3, 1988	"	Brian M		etal	Roger L. Berry et al	1339	991		Lot 49 Linda Lang + New Berry Rd, Casalomo Estate
"	"	Aleson M		etal	"	1339	991		
22413 Nov 4, 1988	"			E. J. William	W. E. Batson	1343	371		pt Lot St. Mark Rd, Chick Spg

# REVERSE or GRANTEE Index to Deeds — Greenville County, S. C.

REG. U. S. PAT. OFFICE *Chas. McCott* County Indexes Since 1888  
An Identifying Trade Mark

Open at Proper Tab according to First Letter or Letters of Name and refer to Buff Sub-Index sheet for page reference.

COTT FAMILY NAME INDEX No. 75 © 1949  
MADE BY THE COTT INDEX COMPANY, COLUMBUS, OHIO  
SOLD BY PHOTO COPY SUPPLY, MAULDIN, S. C.

FILE NUMBER DATE OF RECORD	GRANTEES FAMILY NAMES	GIVEN NAMES ABCDEFGH	GIVEN NAMES IJKLMNO	GIVEN NAMES PQRSTUVWXYZ	GRANTORS	BOOK	PAGE	No. of Acres	BRIEF DESCRIPTION, LOCATION, ETC. ( Not Warranted )
22415 Nov 4, 1988	Batson			E. J. William	E. J. Batson et al	1343	272		Spur 20 St. Mark Rd. Chick
27836 Dec 12, 1988	"		John Hill et al		Rodney B. Thomason	1346	652	11.9 ac.	Virginia Rd.
	"		Sinda et al		"	1346	652		
28811 Dec 16, 1988	"		Leigh + Walter J.	Arnold J.	Martha E. Wilson	1347	291		Marshall Forest. pt lots 7-8 Riverside Dr.
29287 Dec 20, 1988	"			Robert	Alvin F. Batson	1347	563		Power of attorney
489 Jan 4, 1989	"	Alice J +	J. Richard		Mountain Brook Inc. Pro Charlotte S. Pickett	1349	170		pt lot 38 Mountain Meadows
1013 Jan 9, 1989	"		Jones		Greenville county Tax Collector	1349	518		Truck, Brockenow St. less pt about 0.3 ac. Paris mt. Rd.
1143 Jan 9, 1989	"	Alvin F.			David C. Batson	1349	610		Int property Paris mt. Rd.
4954 Feb 2, 1989	"	Hill et al			Steve + Mozell B. Hill	1351	923		Dick's mt Rd. Lake State hardy Distribution, pt lot 51
9668 March, 1989	"			Wade F.	N. Ruth Batson	1354	975	1.4 ac.	poplar ct, lot 2.45 ac
	"			"	"	1354	975		Cleveland Ave, lot 1.86 ac
	"			"	"	1354	925		Schubert lot Maritta, lot 0.21 ac. Rempier Down Rd. Maritta
11085 Nov 15, 1989	"	Elliott J.			By P.R. Steve + Dorothy Waters Batson	1355	961		Grant Drive Oak Alley Sec I hard of Distribution, lot 18, Mt.
11360 Nov 16, 1989	"	Butler et al			Ray B. Batson	1356	150		Sub State Park Rd.
	"	Claude et al			"	1356	150		
11361 Nov 16, 1989	"			Ray B. et al	Claude Butler Batson et al	1356	151		Grant State Park Rd.
	"			Lynia et al	"	1356	151		



# REVERSE or GRANTEE Index to Deeds — Greenville County, S. C.

REG. U. S. PAT. OFFICE *Chas. McKee* County Indexes Since 1888 An Identifying Trade Mark

Open at Proper Tab according to First Letter or Letters of Name and refer to Buff Sub-Index sheet for page reference.

COTT FAMILY NAME INDEX No. 75 © 1949  
MADE BY THE COTT INDEX COMPANY, COLUMBUS, OHIO  
SOLD BY PHOTO COPY SUPPLY, MAULDIN, S. C.

( )

FILE NUMBER DATE OF RECORD	GRANTEES FAMILY NAMES	GIVEN NAMES ABCDEFGH	GIVEN NAMES IJKLMNO	GIVEN NAMES PQRSTUVWXYZ	GRANTORS	BOOK	PAGE	No. of Acres	BRIEF DESCRIPTION, LOCATION, ETC. ( Not Warranted )
11356 Mar 16, 1989	Batson			Ray B	Evelyn D. Langley	1356	148		Lot + E. corner Rd. Bates Sp.
11359 Mar 16, 1989	"	Claude <i>etal</i>			Ray B. Batson <i>etal</i>	1356	149	1	ac. = pt. tract B. Bates sp.
	"	Catella <i>the</i>				1356	149		
11687 Mar 17, 1989	"			Wayne M.	Myrtle B. McDerney	1356	308	3.73	Intersecting Old Little Sugar Rd ac. Road to Reunion # 3
16668 Apr 18, 1989	"			William	William M. Batson Jr.	1359	281		pt lot 21 Reunion Hill Subd Lot 19 Reunion Hill Subd + lot do
19182 Mar 3, 1989	"	AKA Catherine W. Davis Catherine W.			Paul O. Batson III	1360	759		Power of attorney
19184 Mar 3, 1989	"			Paul O. III	Catherine W. Batson	1360	763		Power of attorney
20229 May 10, 1989	"			Janie <i>the</i>	Estate of Margaret J. Smith Greenville S.C.	1361	327		Copy Reunion Deed of Distribution Tract 45 Reunion Hill Subd
21580 May 18, 1989	"	Alvin F			Abundant Life Church By P.R.	1362	122		Lot 158 + 159 Saw Saw Hill
26231 Apr 16, 1989	"	Ernest Jackson			Estate of Napoleon Batson	1364	851		Lot also 22.9 ac Deed of Distribution 41.5 ac Bay also Reunion Easement Lot 24 + 25 Bates sp. also lot
26965 Apr 21, 1989	"			Janie L.	Martin F. Baker	1365	270		
29862 July 10, 1989	"	Alvin P.		L. Susan	Edward C. David <i>etal</i>	1367	014		Lot 24 Warner St.
31415 July 20, 1989	"	Alice			J. Richard Batson	1367	887		Meadows lot lot 26 Reunion Hill Mt.
32808 July 26, 1989	"			Mary L	W. M. Batson Jr. Inc	1368	389		lots 22 + 23 also lot 13 also 5 ac Lot 25, also pt lot 19 Reunion Hill
	"					1368	389		
32809 July 26, 1989	"			Mary L	W. M. Batson Jr. Inc	1368	391		pt. tracts 20 + 21 Reunion Hill

# REVERSE or GRANTEE Index to Deeds — Greenville County, S. C.

REG. U. S. PAT OFFICE *Chas McCott* County Indexes Since 1888 An Identifying Trade Mark

Open at Proper Tab according to First Letter or Letters of Name and refer to Buff Sub-Index sheet for page reference.

COTT FAMILY NAME INDEX No. 75 © 1949  
MADE BY THE COTT INDEX COMPANY, COLUMBUS, OHIO  
SOLD BY PHOTO COPY SUPPLY, MAULDIN, S. C.

FILE NUMBER DATE OF RECORD	GRANTEES FAMILY NAMES	GIVEN NAMES ABCDEFGH	GIVEN NAMES IJKLMNO	GIVEN NAMES PQRSTUVWXYZ	GRANTORS	BOOK	PAGE	No. of Acres	BRIEF DESCRIPTION, LOCATION, ETC. ( Not Warranted )
37138 Aug 21 1989	Batson		Julia		Waddell By P.R. Estate of Mittie Batson	1370	833		Part of ac Runaway Rd.
37137 Aug 21 1989	"			Quie Samuel etal	By P.R. Estate of Mittie Batson Waddell	1370	835		3 Tracts Deed of Distribution, 56 ac. L.S.
38862 Aug 31 1989	"		Leroy & Sarah		Estate of Mittie Batson Waddell By P.R.	1371	715		Deed of Distribution 51.62 Acres Forestrville Rd.
"	"		Julia & Rhodan		" " "	1371	715		
4874 Sept 11 1989	"	Donald R.			Delma H. Batson	1372	817		Power of attorney meadows
44327 Oct 2 1989	"		James B.		Alice J. Batson	1374	889		Part lot 26 Rubwood cr. Mt.
51247 Nov 13 1989	"		Jack A.		Eust Jackson Batson	1379	256	2.93 ac.	O'Neal sp.
51249 Nov 13 1989	"		Janice L.		Eust Jackson Batson	1379	259	2.99 ac.	O'Neal sp.
54665 Dec 4 1989	"	Mr. Houston			D.R. Evin etal An Maria Edward Scott	1381	225		Right of way
55699 Dec 11 1989	"		John Paul		Greenville County Tax Collector By P.R.	1382	172	.60 ac.	= Tract 7 New Bone Rd
56891 Dec 19 1989	"	Carol Beverly			Jennydale Estate of Clarence Mori	1382	981		Deed of Distribution, 5.6 ac.
57237 Dec 20 1989	"	Alice J.			James B. Batson	1383	144		Part Lot 26 Rubwood Circle