

INDIRECT or GRANTEE Index to Deeds — Greenville County, S. C.

REG. U. S. PAT OFFICE *BlueMott* County Indexes Since 1888 An Identifying Trade Mark

Open at Proper Tab according to First Letter or Letters of Name and refer to Buff Sub-Index sheet for page reference.

COTT FAMILY NAME INDEX No. 75 © 1949
MADE BY THE COTT INDEX COMPANY, COLUMBUS, OHIO
SOLD BY WALKER, EVANS & COGSWELL CO., CHARLESTON, S.C.


(A)

FILE NUMBER	GRANTEES	GIVEN NAMES	GIVEN NAMES	GIVEN NAMES	GRANTORS	BOOK	PAGE	No. of Acres	BRIEF DESCRIPTION, LOCATION, ETC. (Not Warranted)
DATE OF RECORD	FAMILY NAMES	ABCDEFGH	IJKLMNO	PQRSTUVWXYZ					
4984 Aug 25, 1915	Blue			etal. Victor M.	Paul D. Goldstein, etal	1023	127		Lots 13 & 14 Sandwood Ave Fairview Ave Fair Hope
"	"			etal. Peggy B.	" "	1023	127		
6675 Sept. 10, 1975	"			Cooperatives, Inc. Ridge Electric	Vernon B. Atkins, etal	1023	964		Easement Electric Line Right-of-way
6675 Sept. 10, 1975	"			Cooperatives, Inc. Ridge Electric	Carl D. Atkins, etal	1023	966		Easement Electric Line Right-of-way
"	"			" "	Jason H. Brown, Jr.	1023	968		Easement Electric Line Right-of-way
"	"			" "	Esley Cantrell, etal	1023	970		Easement Electric Line Right-of-way
"	"			" "	Eliza Cey	1023	972		" " " "
"	"			" "	V. A. Foster	1023	974		Easement
"	"			" "	Michael Hightower	1023	976		Easement Electric Line Right-of-way
"	"			" "	James P. Hamby, etal	1023	978		" " " "
"	"			" "	Mary C. Haulter	1023	980		" " " "
"	"			" "	Melvin J. Jenkins, etal	1023	982		" " " "
"	"			" "	B. F. Johnson, Jr. etal	1023	984		" " " "
"	"			" "	Leonard L. Lambin, etal	1023	986		" " " "
"	"			" "	Harvey S. Mc Connell, etal	1023	988		" " " "
"	"			" "	William Ray Owen, etal	1023	991		" " " "

INDIRECT or GRANTEE Index to Deeds — Greenville County, S. C.

(A)

REG. U. S. PAT. OFFICE *Chas. McCatt* County Indexes Since 1888
An Identifying Trade Mark

 Open at Proper Tab according to First Letter or Letters of Name and refer to Buff Sub-Index sheet for page reference.

COTT FAMILY NAME INDEX No. 75 © 1949
MADE BY THE COTT INDEX COMPANY, COLUMBUS, OHIO
SOLD BY WALKER, EVANS & COGSWELL CO., CHARLESTON, S.C.

FILE NUMBER DATE OF RECORD	GRANTEES FAMILY NAMES	GIVEN NAMES ABCDEFGH	GIVEN NAMES IJKLMNO	GIVEN NAMES PQRSTUVWXYZ	GRANTORS	BOOK	PAGE	No. of Acres	BRIEF DESCRIPTION, LOCATION, ETC. (Not Warranted)
6645 Sept. 10, 1975	Blue			Cooperation, Inc. Ridge Electric	Lawrence W. Owen, Jr.	1023	992		Easement Electric Line Right-of-Way
"	"			" "	Phillip Rathbone, et al	1023	994		Easement Electric Line Right-of-Way
"	"			" "	David B. Rife	1023	996		" " " "
"	"			" "	Bill Robertson, et al	1023	998		" " " "
"	"			" "	Curtis J. Sumner	1024	2		" " " "
"	"			" "	G. Harold Smith	1024	4		Easement Electric Line Right-of-Way
"	"			" "	John D. Strand, et al	1024	6		" " " "
"	"			" "	Maynard V. Schable, et al	1024	8		" " " "
"	"			" "	Bruce D. Stephens	1024	10		" " " "
"	"			" "	Clayton Pace, et al	1024	12		" " " "
"	"			" "	Louis W. Pittman	1024	14		" " " "
"	"			" "	Lillian Inez Parsons	1024	16		" " " "
"	"			" "	Albert Turner	1024	18		" " " "
"	"			" "	David Paul	1024	20		" " " "
"	"			" "	Harold R. Wilson, et al	1024	22		" " " "
"	"			" "	Frances K. Wood	1024	24		" " " "

INDIRECT or GRANTEE Index to Deeds — Greenville County, S. C.

29
(B)

REG. U. S. PAT. OFFICE *Chas. McCath* County Indexes Since 1888 An Identifying Trade Mark

Open at Proper Tab according to First Letter or Letters of Name and refer to Buff Sub-Index sheet for page reference.

COTT FAMILY NAME INDEX No. 75 © 1949
MADE BY THE COTT INDEX COMPANY, COLUMBUS, OHIO
SOLD BY WALKER, EVANS & COGSWELL CO., CHARLESTON, S.C.

FILE NUMBER DATE OF RECORD	GRANTEES FAMILY NAMES	GIVEN NAMES ABCDEFGH	GIVEN NAMES IJKLMNO	GIVEN NAMES PQRSTUVWXYZ	GRANTORS	BOOK	PAGE	No. of Acres	BRIEF DESCRIPTION, LOCATION, ETC. (Not Warranted)
9551 Oct. 9, 1975	Blue				William D. Golden	1025	602		Power of Atty.
9988 Oct. 14, 1975	"				Ridge Corp. Crompton C. Earle, TR., et al.	1025	800		Grant of R/W of easement Pluto
12699 Nov. 13, 1975	"				Ridge Home Alvin E. Smith, et al. Cooperative, Inc.	1027	241		Restrictions "Blue Ridge
14728 Dec. 5, 1975	"				Ridge Electric V. D. C. Allen, et al. Cooperative, Inc.	1028	189		Right of Way Easement
14728 Dec. 5, 1975	"				Ridge Electric Gary R. Anderson, et al.	1028	191		Right of Way Easement
14728 Dec. 5, 1975	"				" " Don R. Meador, et al.	1028	193		Right of Way Easement
14728 Dec. 5, 1975	"				" " Christopher R. Spence et al.	1028	195		Right of Way Easement
14728 Dec. 5, 1975	"				" " Clifford Lockhart et al.	1028	197		Right of Way Easement
14728 Dec. 5, 1975	"				" " Robin Howard, et al.	1028	199		Right of Way Easement
14728 Dec. 5, 1975	"				" " William Childers, et al.	1028	201		Right of Way Easement
"	"				" " Mary L. Weathered	1028	203		Right of Way Easement
"	"				" " Charles W. Myers et al.	1028	205		Right of way Easement
14728 Dec. 5, 1975	"				" " C. Danny Reeves et al.	1028	207		Right of Way Easement
"	"				" " Kenneth A. McKinney et al.	1028	209		Right of Way Easement
"	"				" " Eva G. Lockhart	1028	211		Right of Way Easement
"	"				" " Joe Allen Kuykendall	1028	213		Right of Way Easement

INDIRECT or GRANTEE Index to Deeds — Greenville County, S. C.

(B) REG. U. S. PAT. OFFICE *Chas McCott* County Indexes Since 1888 An Identifying Trade Mark

Open at Proper Tab according to First Letter or Letters of Name and refer to Buff Sub-Index sheet for page reference.

COTT FAMILY NAME INDEX No. 75 © 1949 MADE BY THE COTT INDEX COMPANY, COLUMBUS, OHIO SOLD BY WALKER, EVANS & COGSWELL CO., CHARLESTON, S.C.

FILE NUMBER DATE OF RECORD	GRANTEES FAMILY NAMES	GIVEN NAMES ABCDEFGH	GIVEN NAMES IJKLMNO	GIVEN NAMES PQRSTUVWXYZ	GRANTORS	BOOK	PAGE	No. of Acres	BRIEF DESCRIPTION, LOCATION, ETC. (Not Warranted)
14728 Dec. 5, 1928	Blue			Cooperative, Inc. Ridgely Electric	George E. Kinyon, et al.	1028	215		Right of Way Easement
"	"			" "	Vernon Hudson	1028	217		Right of Way Easement
"	"			" "	Robert J. House	1028	219		Right of Way Easement
"	"			" "	Johnnady Lee Holmes	1028	221		Right of Way Easement
"	"			" "	Maynard R. Emery, et al.	1028	223		Right of Way Easement
"	"			" "	James Cooke	1028	225		Right of Way Easement
"	"			" "	L U F Enterprises	1028	227		Right of Way Easement
"	"			" "	Courtney P. Bolding, et al.	1028	229		Right of Way Easement
"	"			" "	Thomas L. Wooters, et al.	1028	231		Right of Way Easement
"	"			" "	John W. Vest	1028	233		Right of Way Easement
"	"			" "	Arviding R. Uch, et al.	1028	235		Right of Way Easement
"	"			" "	Douglas Thompson, et al.	1028	237		Right of Way Easement
"	"			" "	George M. Rose, et al.	1028	239		Right of Way Easement
"	"			" "	Leslie G. Rubin, et al.	1028	241		Right of Way Easement
"	"			" "	D. Wayne Fox	1028	243		Right of Way Easement
"	"			" "	James H. Kinyon, Jr., et al.	1028	245		Right of Way Easement

INDIRECT or GRANTEE Index to Deeds — Greenville County, S. C.

REG. U. S. PAT. OFFICE *Chas. McColl* County Indexes Since 1888 An Identifying Trade Mark

Open at Proper Tab according to First Letter or Letters of Name and refer to Buff Sub-Index sheet for page reference.

COTT FAMILY NAME INDEX No. 75 © 1949
MADE BY THE COTT INDEX COMPANY, COLUMBUS, OHIO
SOLD BY WALKER, EVANS & COGSWELL CO., CHARLESTON, S.C.

(C)

FILE NUMBER	GRANTEES	GIVEN NAMES	GIVEN NAMES	GIVEN NAMES	GRANTORS	BOOK	PAGE	No. of Acres	BRIEF DESCRIPTION, LOCATION, ETC. (Not Warranted)
DATE OF RECORD	FAMILY NAMES	ABCDEFGHIJ	IJKLMNOP	QRSTUVWXYZ					
14728 Dec. 5, 1975	Blue			Cooperative, Inc. Ridgely Electric	Darrah C. Kelley	1028	247		Right of Way Easement
"	"			"	R. Anthony Hester et al.	1028	249		Right of Way Easement
"	"			"	J. R. Glover, et al.	1028	251		Right of Way Easement
"	"			"	Clarence J. Choice et al.	1028	253		Right of Way Easement
"	"			"	Herbert T. Carson	1028	255		Right of Way Easement
"	"			"	Leona Bragg	1028	257		Right of Way Easement
"	"			"	Louise Chapman	1028	259		Right of Way Easement
"	"			"	Wayne M. Blair	1028	261		Right of Way Easement
16668 Dec. 30, 1975	"			"	L. U. J. Enterprises	1029	529		Right of Way Easement
17973 Jan. 14, 1976	"			"	Claude M. Gosnell et al.	1030	196		Right of Way Easement
17973 Jan. 14, 1976	"			"	Geo. G. Gumm, et al.	1030	200		Right of Way Easement
17973 Jan. 14, 1976	"			"	Kenneth Emery	1030	202		Right of Way Easement
17973 Jan. 14, 1976	"			"	Bobby C. Daniels et al.	1030	204		Right of Way Easement
22822 Jan. 14, 1976	"			"	Kenneth G. Douthett et al.	1030	198		Right of Way Easement
22822 Mar. 9, 1976	"			"	Donald Dreesman et al.	1032	768		Right of Way Easement
22822 Mar. 9, 1976	"			"	Kenneth Wells	1032	770		Right of Way Easement

INDIRECT or GRANTEE Index to Deeds — Greenville County, S. C.

(C) REG. U. S. PAT. OFFICE *Chas. McCall* County Indexes Since 1888 An Identifying Trade Mark

Open at Proper Tab according to First Letter or Letters of Name and refer to Buff Sub-Index sheet for page reference.

COTT FAMILY NAME INDEX No. 75 © 1949 MADE BY THE COTT INDEX COMPANY, COLUMBUS, OHIO SOLD BY WALKER, EVANS & COGSWELL CO., CHARLESTON, S.C.

FILE NUMBER DATE OF RECORD	GRANTEES FAMILY NAMES	GIVEN NAMES ABCDEFGHIJ	GIVEN NAMES JKLMNO	GIVEN NAMES PQRSTUVWXYZ	GRANTORS	BOOK	PAGE	No. of Acres	BRIEF DESCRIPTION, LOCATION, ETC. (Not Warranted)
22822 Mar. 9, 1916	Blue			Cooperative Iron Ridge Electric	Cecil Nerue	1032	772		Right of Way Easement
22822 Mar. 9, 1916	"			" "	Calvin Phillippe et al.	1032	774		Right of Way Easement
22822 Mar. 9, 1916	"			" "	James B. Lamberley	1032	776		Right of Way Easement
20901 May 28, 1916	"			" "	Billy S. Newman	1007	113		Right of Way Easement
20901 May 28, 1916	"			" "	Michael S. McCollum	1007	115		Right of Way Easement
20901 May 28, 1916	"			" "	Quetsamoo Bailey Myers	1007	117		Right of Way Easement
20901 May 28, 1916	"			" "	Lethia Potts	1007	119		Right of Way Easement
20901 May 28, 1916	"			" "	James A. Tomson	1007	121		Right of Way Easement
20901 May 28, 1916	"			" "	Stevens B. Buzzard	1007	120		Right of Way Easement
20901 May 28, 1916	"			" "	Mary C. Lippa et al.	1007	125		Right of Way Easement
20901 May 28, 1916	"			" "	Patricia Ann S. Linnard	1007	127		Right of Way Easement
20901 May 28, 1916	"			" "	George D. Shelton et al.	1007	131		Right of Way Easement
20901 May 28, 1916	"			" "	Charles R. Anderson et al.	1007	131		Right of Way Easement
20901 May 28, 1916	"			" "	George S. Powell	1007	133		Right of Way Easement
13658 July 1, 1916	"			of Boy Scouts of America, Inc. Ridge Electric	Lawrence E. Reid et al.	1036	770	2.93	The Ridgeway Ave.
13658 Nov. 1, 1916	"			Coop. Iron Ridge Electric	John N. Dietz et al.	1046	337		Right of Way Easement

INDIRECT or GRANTEE Index to Deeds — Greenville County, S. C.

REG. U. S. PAT. OFFICE *Chas. McCall* County Indexes Since 1888 An Identifying Trade Mark

Open at Proper Tab according to First Letter or Letters of Name and refer to Buff Sub-Index sheet for page reference.

COTT FAMILY NAME INDEX No. 75 © 1949
MADE BY THE COTT INDEX COMPANY, COLUMBUS, OHIO
SOLD BY WALKER, EVANS & COGSWELL CO., CHARLESTON, S.C.

FILE NUMBER	GRANTEES FAMILY NAMES	GIVEN NAMES ABCDEFGH	GIVEN NAMES IJKLMNO	GIVEN NAMES PQRSTUVWXYZ	GRANTORS	BOOK	PAGE	No. of Acres	BRIEF DESCRIPTION, LOCATION, ETC. (Not Warranted)
DATE OF RECORD									
13658 Nov 17, 1976	Blue			Coop., elec. Ridge Electric	Prontiso A Davis ^{etal}	1046	339		Right of Way Easement
13658 Nov 17, 1976	"			" "	Kathy W. Barnett	1046	341		Right of Way Easement
"	"			" "	Cecil Mc Kinney ^{etal}	1046	343		Right of Way Easement
"	"			" "	Sibyl B. Lamford	1046	345		Right of Way Easement
"	"			" "	Elmer Hyde	1046	347		Right of Way Easement
"	"			" "	Claude W. Corbett ^{II, etal}	1046	349		Right of Way Easement
"	"			" "	D. S. Huffman ^{etal}	1046	351		Right of Way Easement
"	"			" "	Samuel C. Howell ^{etal}	1046	353		Right of Way Easement
"	"			" "	John Henry King ^{etal}	1046	355		Right of Way Easement
"	"			" "	J. B. Clark	1046	357		Right of Way Easement
"	"			" "	William E. Huntley	1046	359		Right of Way Easement
"	"			" "	Ditz-William W. King ^{etal}	1046	361		Right of Way Easement
"	"			" "	James C. Adom, Jr. ^{etal}	1046	363		Right of Way Easement
"	"			" "	Jerry E. Pruitt ^{etal}	1046	365		Right of Way Easement
"	"			" "	W. H. Cox	1046	367		Right of Way Easement
"	"			" "	Blue Ridge Rural Water ^{co}	1046	369		Right of Way Easement

INDIRECT or GRANTEE Index to Deeds — Greenville County, S. C.

(D) REG. U. S. PAT. OFFICE *Chas. McCall* County Indexes Since 1888 An Identifying Trade Mark

Open at Proper Tab according to First Letter or Letters of Name and refer to Buff Sub-Index sheet for page reference.

COTT FAMILY NAME INDEX No. 75 © 1949 MADE BY THE COTT INDEX COMPANY, COLUMBUS, OHIO SOLD BY WALKER, EVANS & COGSWELL CO., CHARLESTON, S.C.

FILE NUMBER DATE OF RECORD	GRANTEES FAMILY NAMES	GIVEN NAMES ABCDEFGHIJ	GIVEN NAMES JKLMNOPQ	GIVEN NAMES RSTUVWXYZ	GRANTORS	BOOK	PAGE	No. of Acres	BRIEF DESCRIPTION, LOCATION, ETC. (Not Warranted)
13658 Nov 17, 1976	<i>None</i>			<i>Coop. Home, Riding Election</i>	<i>George D. Laws et al.</i>	1046	371		Easement
13659 Nov 17, 1976	"			" "	<i>Ozell Howard</i>	1046	373		Easement
13661 Nov 11, 1976	"			" "	<i>James D. Williams et al.</i>	1046	375		Right of Way Easement
17296 Dec 29, 1976	"			" "	<i>Harold E. Rudford et al.</i>	1048	707		Right of Way Easement
17296 Dec 29, 1976	"			" "	<i>James E. Wofford, Jr.</i>	1048	709		Right of Way Easement
17296 Dec 29, 1976	"			" "	<i>Willie C. Scott, Sr.</i>	1048	711		Right of Way Easement
17296 Dec 29, 1976	"			" "	<i>Charles E. Meyer et al.</i>	1048	713		Right of Way Easement
17296 Dec 29, 1976	"			" "	<i>Beatrice Merenole</i>	1048	715		Right of Way Easement
17296 Dec 29, 1976	"			" "	<i>Bonnie Dale McCall et al.</i>	1048	717		Right of Way Easement
17296 Dec 29, 1976	"			" "	<i>W. D. Mayfield (Dr.) et al.</i>	1048	719		Right of Way Easement
17296 Dec 29, 1976	"			" "	<i>Johnny Lockhart et al.</i>	1048	721		Right of Way Easement
17296 Dec 29, 1976	"			" "	<i>Baulah Staton et al.</i>	1048	723		Right of Way Easement
17296 Dec 29, 1976	"			" "	<i>William D. Howard et al.</i>	1048	725		Right of Way Easement
17296 Dec 29, 1976	"			" "	<i>Robert Haynes et al.</i>	1048	727		Right of Way Easement
17296 Dec 29, 1976	"			" "	<i>Hugh P. Hatfield et al.</i>	1048	729		Right of Way Easement
17296 Dec 29, 1976	"			" "	<i>Gene H. Morrison</i>	1048	729		Right of Way Easement

INDIRECT or GRANTEE Index to Deeds — Greenville County, S. C.

(E)

REG. U. S. PAT. OFFICE *Chas McCott* County Indexes Since 1888 An Identifying Trade Mark

Open at Proper Tab according to First Letter or Letters of Name and refer to Buff Sub-Index sheet for page reference.

COTT FAMILY NAME INDEX No. 75 © 1949
MADE BY THE COTT INDEX COMPANY, COLUMBUS, OHIO
SOLD BY WALKER, EVANS & COGSWELL CO., CHARLESTON, S.C.

FILE NUMBER DATE OF RECORD	GRANTEES FAMILY NAMES	GIVEN NAMES ABCDEFGHIJ	GIVEN NAMES JKLMNO	GIVEN NAMES PQRSTUVWXYZ	GRANTORS	BOOK	PAGE	No. of Acres	BRIEF DESCRIPTION, LOCATION, ETC. (Not Warranted)
23091 Mar 2, 1911	Blue			Coop., Inc. Ridge Electric	Julius Boyd et al	1052	27		Right of Way Easement
23091 Mar 2, 1911	"			" "	Jared P. Bowers	1052	29		Right of Way Easement
23091 Mar 2, 1911	"			" "	David Andersons et al	1052	31		Right of Way Easement
23091 Mar 2, 1911	"			" "	Bobby J. Bomer et al	1052	33		Right of Way Easement
28168 Apr 20, 1911	"			" "	James Richard Adams et al	1055	3		Right of Way
28168 Apr 20, 1911	"			" "	W. C. Lindsey	1055	5		Right of Way
28168 Apr 20, 1911	"			" "	Harvey A. Peacock III et al	1055	7		Right of Way
28168 Apr 20, 1911	"			" "	Kathleen Gormell	1055	9		Right of Way
28168 Apr 20, 1911	"			" "	John M. Walker	1055	11		Right of Way
28168 Apr 20, 1911	"			" "	Billy Sue Clifton et al	1055	13		Right of Way
30614 May 11, 1911	"			" "	George R. Wilkinson	1056	379		Easement
30614 May 11, 1911	"			" "	Robert G. Wood et al	1056	381		Right of Way Easement
30614 May 11, 1911	"			" "	Jimmy L. Cox et al	1056	382		Right of Way Easement
30614 May 11, 1911	"			" "	Dennis A. Poole et al	1056	380		Right of Way Easement
34644 Apr 15, 1911	"			Coop. Ridge Aluminum	Dr. W. D. Mayfield admin. H. P. Mayfield et al Virginia W. Brewer et al	1058	357	34	Acc. Highland Tp.

INDIRECT or GRANTEE Index to Deeds — Greenville County, S. C.

REG. U. S. PAT. OFFICE *Chas McCott* County Indexes Since 1888 An Identifying Trade Mark

Open at Proper Tab according to First Letter or Letters of Name and refer to Buff Sub-Index sheet for page reference.

COTT FAMILY NAME INDEX No. 75 © 1949
MADE BY THE COTT INDEX COMPANY, COLUMBUS, OHIO
SOLD BY WALKER, EVANS & COGSWELL CO., CHARLESTON, S.C.


FILE NUMBER	GRANTEES	GIVEN NAMES	GIVEN NAMES	GIVEN NAMES	GRANTORS	BOOK	PAGE	No. of Acres	BRIEF DESCRIPTION, LOCATION, ETC. (Not Warranted)
DATE OF RECORD	FAMILY NAMES	ABCDEFGH	IJKLMNO	PQRSTUVWXYZ					
125 July 1, 1977	Blue			Coop. Inc. Ridge Electric	James Batson, et al	1059	783		Right of Way Easement
125 July 1, 1977	"			" "	Eugene Bailey, et al	1059	785		Right of Way Easement
125 July 1, 1977	"			" "	Bill Burns, et al.	1059	787		Right of Way Easement
125 July 1, 1977	"			" "	James J. Douglas, et al	1059	789		Right of Way Easement
125 July 1, 1977	"			" "	John R. Choise, et al	1059	791		Right of Way Easement
125 July 1, 1977	"			" "	Chestnut Properties	1059	793		Right of Way Easement
125 July 1, 1977	"			" "	Earlene Norris, et al	1059	795		Right of Way Easement
125 July 1, 1977	"			" "	George C. Santell, et al	1059	797		Right of Way Easement
125 July 1, 1977	"			" "	William W. Poe, Jr., et al.	1059	799		Right of Way Easement
125 July 1, 1977	"			" "	Allen Q. Smith	1059	801		Right of Way Easement
125 July 1, 1977	"			" "	Bill B. Williams, et al.	1059	803		Right of Way Easement
125 July 15, 1977	"			Ridge PCA Corp. Inc.	F. A. Billingsley, et al	1060	638		Lat 5 Blk B. Cent Park - Boyce
5372 Aug 17, 1977	"			Ridge Electric Corp. Inc.	George W. Arledge, et al	1062	880		Right of Way Easement
5372 Aug 17, 1977	"			Ridge Electric	Eli Pittman, et al	1062	878		Easement
5372 Aug 17, 1977	"			" "	Braman Burns	1062	882		Right of Way Easement
5372 Aug 17, 1977	"			" "	J. M. Cantrell	1062	884		Right of Way Easement

INDIRECT or GRANTEE Index to Deeds — Greenville County, S. C.

29

(3)

REG. U. S. PAT. OFFICE *Chas. McCott* County Indexes Since 1888 An Identifying Trade Mark

 Open at Proper Tab according to First Letter or Letters of Name and refer to Buff Sub-Index sheet for page reference.

COTT FAMILY NAME INDEX No. 75 © 1949
MADE BY THE COTT INDEX COMPANY, COLUMBUS, OHIO
SOLD BY WALKER, EVANS & COGSWELL CO., CHARLESTON, S.C.

FILE NUMBER DATE OF RECORD	GRANTEES FAMILY NAMES	GIVEN NAMES ABCDEFGHIJ	GIVEN NAMES JKLMNO	GIVEN NAMES PQRSTUVWXYZ	GRANTORS	BOOK	PAGE	No. of Acres	BRIEF DESCRIPTION, LOCATION, ETC. (Not Warranted)
5372 Aug. 17, 1977	Blue			Coop. Inc. Ridge Electric	William H. Drake, et al	1062	886		Right of way Easement
5372 Aug. 17, 1977	"			" "	Sarah Ellison	1062	888		Right of way Easement
5372 Aug. 17, 1977	"			" "	J. Wayne Goss, et al	1062	890		Right of way Easement
5372 Aug. 17, 1977	"			" "	Robert F. Green	1062	892		Right of way Easement
5372 Aug. 17, 1977	"			" "	Robert S. Green	1062	894		Right of way Easement
5372 Aug. 17, 1977	"			" "	Rockie Howard	1062	896		Right of way Easement
5372 Aug. 17, 1977	"			" "	Alexander Pallen	1062	898		Right of way Easement
5372 Aug. 17, 1977	"			" "	Jack G. Pate, et al	1062	900		Right of way Easement
5372 Aug. 17, 1977	"			" "	Kenneth Pierce	1062	902		Right of way Easement
5372 Aug. 17, 1977	"			" "	General F. Pierce, et al	1062	904		Right of way Easement
5372 Aug. 17, 1977	"			" "	George E. Saunders, et al	1062	906		Right of way Easement
5372 Aug. 17, 1977	"			" "	Lee A. Smith	1062	908		Right of way Easement
5372 Aug. 17, 1977	"			" "	Georgia Mae Smith, et al	1062	910		Right of way Easement
5372 Aug. 17, 1977	"			" "	Ronald J. Stockweather	1062	912		Right of way Easement
5372 Aug. 17, 1977	"			" "	Fred Swett, et al	1062	914		Right of way Easement
5372 Aug. 17, 1977	"			" "	Robert D. Tawney, et al	1062	916		Right of way Easement

INDIRECT or GRANTEE Index to Deeds — Greenville County, S. C.

REG. U. S. PAT. OFFICE *Chas McCott* County Indexes Since 1888
An Identifying Trade Mark

Open at Proper Tab according to First Letter or Letters of Name and refer to Buff Sub-Index sheet for page reference.

COTT FAMILY NAME INDEX No. 75 © 1949
MADE BY THE COTT INDEX COMPANY, COLUMBUS, OHIO
SOLD BY WALKER, EVANS & COGSWELL CO., CHARLESTON, S.C.

FILE NUMBER	GRANTEES	GIVEN NAMES	GIVEN NAMES	GIVEN NAMES	GRANTORS	BOOK	PAGE	No. of Acres	BRIEF DESCRIPTION, LOCATION, ETC. (Not Warranted)
DATE OF RECORD	FAMILY NAMES	ABCDEFGH	IJKLMNO	PQRSTUVWXYZ					
5687									
Aug. 22, 1977	Blue			Patricia Ann	Virginia B. Mann	1063	152	15.11	Saluda Tp. Also R/W Acres off Jerry Creek Road Fairview Tp. also pt.
15719	"			Production Credit Assn.	For Watson B. Keefe				
Nov. 21, 1977	"			Ridge	Frank P. McHowan, Jr. ^{master}	1068	759		Tract I = 9.57 acs. Pitman Rd.
15718	"			Production Credit Assn.	For Watson B. Keefe				
Nov. 21, 1977	"			Ridge	Frank P. McHowan, Jr. ^{master}	1068	762		Tract II Speedway Dr.
15717	"			Production Credit Assn.	For Watson B. Keefe				6.11 acs. Babblington Rd. also pt.
Nov. 21, 1977	"			Ridge	Frank P. McHowan, Jr. ^{master}	1068	765		Tract III = 1.42 acs. & tract IV =
16278	"			Rural Water Systems					
Nov. 25, 1977	"			Ridge	James F. Douglas, et al	1069	100		Easement
16743	"								Also reserved R/W
Nov. 30, 1977	"			Ridge Corp.	Emery Industries, Inc.	1069	380		Lot Hrear Rd. Mauldin
17384	"			Coop. Inc.					
Dec. 6, 1977	"			Ridge Electric	Larry Atkins	1069	733		Right of way easement
17384	"			Coop. Inc.					
Dec. 6, 1977	"			Ridge Electric	Robert J. Bostron, et al	1069	735		Right of way easement
17384	"			Coop. Inc.					
Dec. 6, 1977	"			Ridge Electric	James J. Bradshaw	1069	737		Right of way easement
17384	"			Coop. Inc.	(by James D. Wilson mgr)				
Dec. 6, 1977	"			Ridge Electric	Camp Old Indian	1069	739		Right of way easement
17384	"			Coop. Inc.					
Dec. 6, 1977	"			Ridge Electric	Robert N. Carlisle, et al	1069	741		Right of way easement
17384	"			Coop. Inc.					
Dec. 6, 1977	"			Ridge Electric	James F. Douglas, et al	1069	743		Right of way easement
17384	"			Coop. Inc.					
Dec. 6, 1977	"			Ridge Electric	Francis M. Donnell, et al	1069	745		Right of way easement
17384	"			Coop. Inc.					
Dec. 6, 1977	"			Ridge Electric	Thomas L. Hawkins, et al	1069	747		Right of way easement
17384	"			Coop. Inc.					
Dec. 6, 1977	"			Ridge Electric	Hopewell Baptist Church	1069	749		Right of way easement
17384	"			Coop. Inc.					
Dec. 6, 1977	"			Ridge Electric	Wilfred R. Zahoranski, et al	1069	751		Right of way easement

INDIRECT or GRANTEE Index to Deeds — Greenville County, S. C.

REG. U. S. PAT. OFFICE *Chas. McCath* County Indexes Since 1888 An Identifying Trade Mark

Open at Proper Tab according to First Letter or Letters of Name and refer to Buff Sub-Index sheet for page reference.

COTT FAMILY NAME INDEX No. 75 © 1949
MADE BY THE COTT INDEX COMPANY, COLUMBUS, OHIO
SOLD BY WALKER, EVANS & COGSWELL CO., CHARLESTON, S.C.

FILE NUMBER DATE OF RECORD	GRANTEES FAMILY NAMES	GIVEN NAMES ABCDEFGHIJ	GIVEN NAMES JKLMNOPQ	GIVEN NAMES RSTUVWXYZ	GRANTORS	BOOK	PAGE	No. of Acres	BRIEF DESCRIPTION, LOCATION, ETC. (Not Warranted)
17384 Dec. 6, 1977	Blue			Comp. Inc. Ridge Electric	Hugh M. Wooten, et al	1069	753		Right of way Easement
17384 Dec. 6, 1977	"			" "	Timber Lands, Inc.	1069	755		Right of way Easement
17384 Dec. 6, 1977	"			" "	A.M. Stone, et al	1069	757		Right of way Easement
17384 Dec. 6, 1977	"			" "	Shelton J. Riner	1069	759		Right of way Easement
17384 Dec. 6, 1977	"			" "	Ollie R. Miller (Waley mill)	1069	761		Right of way Easement
17384 Dec. 6, 1977	"			" "	Milliken Company	1069	763		Right of way Easement
17384 Dec. 6, 1977	"			" "	Cynthia C. Manning	1069	765		Right of way Easement
17384 Dec. 6, 1977	"			" "	Carole C. Looper, et al	1069	767		Right of way Easement
17384 Dec. 6, 1977	"			" "	Jessie B. Lindsay	1069	769		Right of way Easement
17384 Dec. 6, 1977	"			" "	William C. Laws, et al	1069	771		Right of way Easement
17384 Dec. 6, 1977	"			" "	William E. Huntley, et al Commission	1069	773		Right of way Easement
25146 Feb. 27, 1978	"			Ridge Dr.	Greenville County Planning	1074	374		Name of St. change from Bramlette Rd. Charleston St. Pukens St. + Blue Ridge Dr. to Blue Ridge Dr.
"	"			" "	" " " "	1074	374		
27000 Mar. 15, 1978	"			Cooperative, Inc. Ridge Electric	Hayward Doanale, et al	1075	335		Right of way Easement
27000 Mar. 15, 1978	"			Comp. Inc. Ridge Electric	Lenton L. Connolly, et al	1075	337		Right of way Easement
27000 Mar. 15, 1978	"			" "	Leroy Cannon, et al	1075	339		Right of way Easement

INDIRECT or GRANTEE Index to Deeds — Greenville County, S. C.

REG. U. S. PAT. OFFICE *Chas McCott* County Indexes Since 1888
An Identifying Trade Mark

☞ Open at Proper Tab according to First Letter or Letters of
Name and refer to Buff Sub-Index sheet for page reference.

COTT FAMILY NAME INDEX No. 75 © 1949
MADE BY THE COTT INDEX COMPANY, COLUMBUS, OHIO
SOLD BY WALKER, EVANS & COGSWELL CO., CHARLESTON, S.C.

29
(A)

FILE NUMBER	DATE OF RECORD	GRANTEES FAMILY NAMES	GIVEN NAMES ABCDEFGHIJ	GIVEN NAMES KLMNO	GIVEN NAMES PQRSTUVWXYZ	GRANTORS	BOOK	PAGE	No. of Acres	BRIEF DESCRIPTION, LOCATION, ETC. (Not Warranted)
						Cooperative, Inc.				
	27000 Mar. 15, 1978	Blue				Ridge Electric Robert E. Collins, et al	1075	341		Right of Way Easement
	27000 Mar. 15, 1978	"				" " J. H. Bantley, et al	1075	343		Right of way Easement
	27000 Mar. 15, 1978	"				" " Marilyn W. Voorburgh	1075	345		Right of way Easement
	27000 Mar. 15, 1978	"				" " William E. Williamson, et al	1075	347		Right of way Easement
	27000 Mar. 15, 1978	"				" " J. L. Kirby, et al	1075	349		Right of way Easement
	27000 Mar. 15, 1978	"				" " Andrew Sabozgh	1075	351		Right of way Easement
	27000 Mar. 15, 1978	"				" " Dorothy Pruitt	1075	353		Right of way Easement
	27000 Mar. 15, 1978	"				" " Rufus Center, et al	1075	355		Right of way Easement
	27000 Mar. 15, 1978	"				" " Chad Davis, et al	1075	357		Right of way Easement
	27000 Mar. 15, 1978	"				" " James B. Adcox, et al	1075	359		Right of way Easement
	27000 Mar. 15, 1978	"				" " Timothy B. Wenham	1075	361		Right of way Easement
	27000 Mar. 15, 1978	"				" " Oak Grove Baptist Church <i>by Deacon</i>	1075	363		Right of way Easement
	31790 Apr. 26, 1978	"				" " William N. Poe, Jr., et al	1077	829		Right-of-Way Easement
	31790 Apr. 26, 1978	"				" " Lee O. Painter et al	1077	831		Right-of-Way Easement
	31790 Apr. 26, 1978	"				" " Janie G. Goodwin <i>(Mm.)</i>	1077	833		Right-of-Way Easement
	31790 Apr. 26, 1978	"				" " Paul Douglas Bruce, et al	1077	835		Right-of-Way Easement

INDIRECT or GRANTEE Index to Deeds — Greenville County, S. C.

(H)

REG. U. S. PAT. OFFICE *Chas McCott* County Indexes Since 1888 An Identifying Trade Mark

Open at Proper Tab according to First Letter or Letters of Name and refer to Buff Sub-Index sheet for page reference.

COTT FAMILY NAME INDEX No. 75 © 1949 MADE BY THE COTT INDEX COMPANY, COLUMBUS, OHIO SOLD BY WALKER, EVANS & COGSWELL CO., CHARLESTON, S.C.

FILE NUMBER DATE OF RECORD	GRANTEES FAMILY NAMES	GIVEN NAMES ABCDEFGHIJ	GIVEN NAMES JKLMNO	GIVEN NAMES PQRSTUVWXYZ	GRANTORS	BOOK	PAGE	No. of Acres	BRIEF DESCRIPTION, LOCATION, ETC. (Not Warranted)
31790 Apr. 26, 1978	Blue			Prop. sh. Ridge Estate	Charles McAlfee et al	1077	837		Right-of-Way Easement
31790 Apr. 26, 1978	"			" "	Arnold Emery	1077	839		Right-of-Way Easement
31790 Apr. 26, 1978	"			" "	Evelyn B. Leister	1077	841		Right-of-Way Easement
31790 Apr. 26, 1978	"			" "	Charlie E. Anderson et al	1077	843		Right-of-Way Easement
5144 Aug. 16, 1978	"			" "	Geo. W. Alewine, III	1085	447		Right-of-Way Easement
5144 Aug. 16, 1978	"			" "	Andrew J. Anastow	1085	449		Right-of-Way Easement
5144 Aug. 16, 1978	"			" "	James J. Barnett	1085	451		Right-of-Way Easement
5144 Aug. 16, 1978	"			" "	Richard H. Braeken, et al	1085	453		Right-of-Way Easement
5144 Aug. 16, 1978	"			" "	Dary B. Byrd, et al	1085	455		Right-of-Way Easement
5144 Aug. 16, 1978	"			" "	Sloan C. Campbell, et al	1085	457		Right-of-Way Easement
5144 Aug. 16, 1978	"			" "	Carl H. Clawson, et al	1085	459		Right-of-Way Easement
5144 Aug. 16, 1978	"			" "	J. B. Duncan, et al	1085	461		Right-of-Way Easement
5144 Aug. 16, 1978	"			" "	Arvid B. Halland	1085	463		Right-of-Way Easement
5144 Aug. 16, 1978	"			" "	Ronald J. Harrison, et al	1085	465		Right-of-Way Easement
5144 Aug. 16, 1978	"			" "	Kathleen Hosnell, et al (By Clerk Clerk)	1085	467		Right-of-Way Easement
5144 Aug. 16, 1978	"			" "	Mt. Hill Baptist Church	1085	469		Right-of-Way Easement

INDIRECT or GRANTEE Index to Real Estate Deeds -- Greenville County, S. C.

Open at Proper Tab according to First Letter or Letters of Name and refer to Buff Sub-Index sheet for page reference.

KEYS PRINTING CO., GREENVILLE, S. C.

(1)

FILE NUMBER	DATE OF RECORD	GRANTEES FAMILY NAMES	GIVEN NAMES ABCDEFGH	GIVEN NAMES IJKLMNO	GIVEN NAMES PQRSTUWXYZ	GRANTORS	BOOK	PAGE	No. OF ACRES	BRIEF DESCRIPTION, LOCATION, ETC. (NOT WARRANTED)
	5144				Cooperative, Inc.					
	Aug. 16, 1978	Blue			Ridge Electric	Robert J. Heisterman, et al	1085	471		Right-of-Way Easement
	5144				" "	Alvin Howard	1085	473		Right-of-Way Easement
	Aug. 16, 1978	"			" "	Gene Howard, et al	1085	475		Right-of-Way Easement
	5144				" "	Linda Pittman	1085	477		Right-of-Way Easement
	Aug. 16, 1978	"			" "	Clint C. Plumley	1085	479		Right-of-Way Easement
	5144				" "	Laemes Plumley, et al	1085	481		Right-of-Way Easement
	Aug. 16, 1978	"			" "	Russell W. Starnes	1085	483		Right-of-Way Easement
	5144				" "	Robert F. Williams, et al	1085	485		Right-of-Way Easement
	Aug. 16, 1978	"			" "	James A. Howard, et al	1085	822	1	Acres Howard Rd.
	5710				Co., Inc.	George P. Mull	1089	100		Lot 81 Lockwood Ave. "Elletson Acres"
	Aug. 22, 1978	"			Ridge Trading	George P. Mull	1089	101	2.69	Est. Co. "Butler Tp. 1/2 acs = pt Lot 15 Black Rd. "Rolling Green Real"
	10506				Co., Inc.	Champion International Corp.	1089	636		Easement
	Oct. 3, 1978	"			Ridge Trading	Roy L. Wade, et al	1089	643		Right-of-Way Easement
	10506				Co., Inc.	C. LaFrelle Stator	1089	645		Right-of-Way Easement
	Oct. 3, 1978	"			Coop. Inc.	M. A. Smith	1089	647		Right-of-Way Easement
	11421				Ridge Electric	Thomas B. Sizemore	1089	649		Right-of-Way Easement
	Oct. 10, 1978	"			Coop. Inc.					
	11423				Ridge Electric					
	Oct. 10, 1978	"			Coop. Inc.					
	11423				Ridge Electric					
	Oct. 10, 1978	"			Coop. Inc.					
	11423				Ridge Electric					
	Oct. 10, 1978	"			Coop. Inc.					
	11423				Ridge Electric					
	Oct. 10, 1978	"			Coop. Inc.					
	11423				Ridge Electric					
	Oct. 10, 1978	"			Coop. Inc.					
	11423				Ridge Electric					
	Oct. 10, 1978	"			Coop. Inc.					
	11423				Ridge Electric					
	Oct. 10, 1978	"			Coop. Inc.					
	11423				Ridge Electric					
	Oct. 10, 1978	"			Coop. Inc.					
	11423				Ridge Electric					
	Oct. 10, 1978	"			Coop. Inc.					
	11423				Ridge Electric					
	Oct. 10, 1978	"			Coop. Inc.					
	11423				Ridge Electric					
	Oct. 10, 1978	"			Coop. Inc.					
	11423				Ridge Electric					
	Oct. 10, 1978	"			Coop. Inc.					
	11423				Ridge Electric					
	Oct. 10, 1978	"			Coop. Inc.					
	11423				Ridge Electric					
	Oct. 10, 1978	"			Coop. Inc.					
	11423				Ridge Electric					
	Oct. 10, 1978	"			Coop. Inc.					
	11423				Ridge Electric					
	Oct. 10, 1978	"			Coop. Inc.					
	11423				Ridge Electric					
	Oct. 10, 1978	"			Coop. Inc.					
	11423				Ridge Electric					
	Oct. 10, 1978	"			Coop. Inc.					
	11423				Ridge Electric					
	Oct. 10, 1978	"			Coop. Inc.					
	11423				Ridge Electric					
	Oct. 10, 1978	"			Coop. Inc.					
	11423				Ridge Electric					
	Oct. 10, 1978	"			Coop. Inc.					
	11423				Ridge Electric					
	Oct. 10, 1978	"			Coop. Inc.					
	11423				Ridge Electric					
	Oct. 10, 1978	"			Coop. Inc.					
	11423				Ridge Electric					
	Oct. 10, 1978	"			Coop. Inc.					
	11423				Ridge Electric					
	Oct. 10, 1978	"			Coop. Inc.					
	11423				Ridge Electric					
	Oct. 10, 1978	"			Coop. Inc.					
	11423				Ridge Electric					
	Oct. 10, 1978	"			Coop. Inc.					
	11423				Ridge Electric					
	Oct. 10, 1978	"			Coop. Inc.					
	11423				Ridge Electric					
	Oct. 10, 1978	"			Coop. Inc.					
	11423				Ridge Electric					
	Oct. 10, 1978	"			Coop. Inc.					
	11423				Ridge Electric					
	Oct. 10, 1978	"			Coop. Inc.					
	11423				Ridge Electric					
	Oct. 10, 1978	"			Coop. Inc.					
	11423				Ridge Electric					
	Oct. 10, 1978	"			Coop. Inc.					
	11423				Ridge Electric					
	Oct. 10, 1978	"			Coop. Inc.					
	11423				Ridge Electric					
	Oct. 10, 1978	"			Coop. Inc.					
	11423				Ridge Electric					
	Oct. 10, 1978	"			Coop. Inc.					
	11423				Ridge Electric					
	Oct. 10, 1978	"			Coop. Inc.					
	11423				Ridge Electric					
	Oct. 10, 1978	"			Coop. Inc.					
	11423				Ridge Electric					
	Oct. 10, 1978	"			Coop. Inc.					
	11423				Ridge Electric					
	Oct. 10, 1978	"			Coop. Inc.					
	11423				Ridge Electric					
	Oct. 10, 1978	"			Coop. Inc.					
	11423				Ridge Electric					
	Oct. 10, 1978	"			Coop. Inc.					
	11423				Ridge Electric					
	Oct. 10, 1978	"			Coop. Inc.					
	11423				Ridge Electric					
	Oct. 10, 1978	"			Coop. Inc.					
	11423				Ridge Electric					
	Oct. 10, 1978	"			Coop. Inc.					
	11423				Ridge Electric					
	Oct. 10, 1978	"			Coop. Inc.					
	11423				Ridge Electric					
	Oct. 10, 1978	"			Coop. Inc.					
	11423				Ridge Electric					
	Oct. 10, 1978	"			Coop. Inc.					
	11423				Ridge Electric					
	Oct. 10, 1978	"			Coop. Inc.					
	11423				Ridge Electric					
	Oct. 10, 1978	"			Coop. Inc.					
	11423				Ridge Electric					
	Oct. 10, 1978	"			Coop. Inc.					
	11423				Ridge Electric					
	Oct. 10, 1978	"			Coop. Inc.					
	11423				Ridge Electric					
	Oct. 10, 1978	"			Coop. Inc.					
	11423				Ridge Electric					
	Oct. 10, 1978	"			Coop. Inc.					
	11423				Ridge Electric					
	Oct. 10, 1978	"			Coop. Inc.					
	11423				Ridge Electric					
	Oct. 10, 1978	"			Coop. Inc.					
	11423				Ridge Electric					
	Oct. 10, 1978	"			Coop. Inc.					
	11423				Ridge Electric					
	Oct. 10, 1978	"			Coop. Inc.					
	11423				Ridge Electric					
	Oct. 10, 1978	"			Coop. Inc.					
	11423				Ridge Electric					
	Oct. 10, 1978	"			Coop. Inc.					
	11423				Ridge Electric					
	Oct. 10, 1978	"			Coop. Inc.					
	11423				Ridge Electric					
	Oct. 10, 1978	"			Coop. Inc.					
	11423				Ridge Electric					
	Oct. 10, 1978	"			Coop. Inc.					
	11423				Ridge Electric					
	Oct. 10, 1978	"			Coop. Inc.					
	11423				Ridge Electric					
	Oct. 10, 1978	"			Coop. Inc.					
	11423				Ridge Electric					
	Oct. 10, 1978	"			Coop. Inc.					
	11423				Ridge Electric					
	Oct. 10, 1978	"			Coop. Inc.					

INDIRECT or GRANTEE Index to Real Estate Deeds -- Greenville County, S. C.

(1)

Open at Proper Tab according to First Letter or Letters of Name and refer to Buff Sub-Index sheet for page reference.

LITZ PRINTING CO., GREENVILLE, S. C.

FILE NUMBER	GRANTEES FAMILY NAMES	GIVEN NAMES ABCDEFGH	GIVEN NAMES IJKLMNO	GIVEN NAMES PQRSTUVWXYZ	GRANTORS	BOOK	PAGE	NO. OF ACRES	BRIEF DESCRIPTION, LOCATION, ETC. (NOT WARRANTED)
11423 Oct. 10, 1978	Blue			Cooperative, Inc. Ridge Estate	Jackie L. Plunkley, et al	1089	651		Right-of-Way Easement
11423 Oct. 10, 1978	"			" "	Roy Pierce	1089	653		Right-of-Way Easement
11423 Oct. 10, 1978	"			" "	Thomas T. Page, et al	1089	655		Right-of-Way Easement
11423 Oct. 10, 1978	"			" "	Charles M. McEnlyen, et al	1089	657		Right-of-Way Easement
11423 Oct. 10, 1978	"			" "	Robert A. Tremble, et al	1089	659		Right-of-Way Easement
11423 Oct. 10, 1978	"			" "	R. S. Muddale	1089	661		Right-of-Way Easement
11423 Oct. 10, 1978	"			" "	Nellie Madman Hermon	1089	663		Right-of-Way Easement
11423 Oct. 10, 1978	"			" "	Al Edmond	1089	665		Right-of-Way Easement
11423 Oct. 10, 1978	"			" "	Ordee T. Curwood, Jr., et al	1089	667		Right-of-Way Easement
11423 Oct. 10, 1978	"			" "	Gene S. Flynn, et al	1089	669		Right-of-Way Easement
11423 Oct. 10, 1978	"			" "	William H. Jones, et al	1089	671		Right-of-Way Easement
11423 Oct. 10, 1978	"			" "	Ormer Sydney	1089	673		Right-of-Way Easement
11423 Oct. 10, 1978	"			" "	Walker S. Lindmore, et al	1089	675		Right-of-Way Easement
14274 Nov. 6, 1978	"			" "	Walker Properties, a Gen. Pte.	1091	395		Right-of-Way Easement
17321 Dec. 6, 1978	"			" "	Jerry W. Clark	1093	292		Right-of-Way Easement
17321 Dec. 6, 1978	"			" "	Thomas D. Bigley, et al	1093	294		Right-of-Way Easement

INDIRECT or GRANTEE Index to Deeds — Greenville County, S. C.

REG. U. S. PAT. OFFICE *Chas. McCott* County Indexes Since 1888
An Identifying Trade Mark

Open at Proper Tab according to First Letter or Letters of Name and refer to Buff Sub-Index sheet for page reference.

COTT FAMILY NAME INDEX No. 75 © 1949
MADE BY THE COTT INDEX COMPANY, COLUMBUS, OHIO
SOLD BY WALKER, EVANS & COGSWELL CO., CHARLESTON, S.C.

(J)

FILE NUMBER	DATE OF RECORD	GRANTEES FAMILY NAMES	GIVEN NAMES ABCDEFGH	GIVEN NAMES IJKLMNO	GIVEN NAMES PQRSTUVWXYZ	GRANTORS	BOOK	PAGE	No. of Acres	BRIEF DESCRIPTION, LOCATION, ETC. (Not Warranted)		
	17321	Blue				Cooperatone, Inc.						
	Dec. 6, 1978					Ridge Electric	Randy T. Emery, et al	1093	296		Right-of-Way Easement	
	17321					" "	Mrs. Bessie Gosnell	1093	298		Easement	
	Dec. 6, 1978					" "	W. H. Howan	1093	300		Right-of-Way Easement	
	17321					" "	James E. Kates, et al	1093	302		Right-of-Way Easement	
	Dec. 6, 1978					" "	Iruman Pierce, et al	1093	304		Right-of-Way Easement	
	17321					" "	Jackie M. Rochester	1093	306		Right-of-Way Easement	
	Dec. 6, 1978					" "	Marshall Scruggs, et al	1093	308		Easement	
	17321					" "	Walker R. Wellman, et al	1093	310		Right-of-Way Easement	
	Dec. 6, 1978										Mill Rd. Butler Tp. Tract 16 + pt. 17 Old Parkland	
	23766	"	Brenda B.			Coop. Inc.						
	Feb. 15, 1979						Ridge Electric	Dr. V. Anthony, et al	1100	785		Right of way Easement
	30329						" "	Bell Simpson Co. of S.C.	1100	787		Right of way Easement
	Apr. 18, 1979						" "	Larry W. Bogan, et al	1100	789		Right of way Easement
	30329						" "	James E. Bergie, et al	1100	791		Right of way Easement
	Apr. 18, 1979						" "	Lawrence M. Bryant, Jr. et al	1100	793		Right of way Easement
	30329						" "	Michael H. Farnum, et al	1100	795		Right of way Easement
	Apr. 18, 1979						" "	John F. Forrester, et al	1100	797		Right of way Easement
	30329						" "					
	Apr. 18, 1979						" "					

INDIRECT or GRANTEE Index to Deeds — Greenville County, S. C.

(J) REG. U. S. PAT. OFFICE *Chas McClellan* County Indexes Since 1888 An Identifying Trade Mark

Open at Proper Tab according to First Letter or Letters of Name and refer to Buff Sub-Index sheet for page reference.

COTT FAMILY NAME INDEX No. 75 © 1949
MADE BY THE COTT INDEX COMPANY, COLUMBUS, OHIO
SOLD BY WALKER, EVANS & COGSWELL CO., CHARLESTON, S.C.

FILE NUMBER DATE OF RECORD	GRANTEES FAMILY NAMES	GIVEN NAMES ABCDEFGH	GIVEN NAMES IJKLMNO	GIVEN NAMES PQRSTUVWXYZ	GRANTORS	BOOK	PAGE	No. of Acres	BRIEF DESCRIPTION, LOCATION, ETC. (Not Warranted)
30329 Apr. 18, 1979	Blue			<i>Cooperatives, Inc.</i>	Ridge Electric Ronnie R. James et al	1100	805		Right of way Easement
30329 Apr. 18, 1979	"			" "	Henry Gordon Hart, et al	1100	799		Right of way Easement
30329 Apr. 18, 1979	"			" "	Ray D. Hendrix	1100	801		Right of way Easement
30329 Apr. 18, 1979	"			" "	James A. Nighthawm, et al	1100	803		Right of way Easement
30329 Apr. 18, 1979	"			" "	Robert M. Lynch, et al	1100	807		Right of way Easement
30329 Apr. 18, 1979	"			" "	H. Dean Page, et al	1100	809		Right of way Easement
30329 Apr. 18, 1979	"			" "	S. B. Turner	1100	811		Right of way Easement
30329 Apr. 18, 1979	"			" "	James E. Woffard, et al	1100	813		Right of way Easement
33899 May 18, 1979	"			" "	David G. Fox	1102	880		Right-of-Way Easement
33899 May 18, 1979	"			" "	James O. Childers, et al	1102	882		Right-of-Way Easement
33899 May 18, 1979	"			" "	Julius B. Duncan, et al	1102	884		Right-of-Way Easement
33899 May 18, 1979	"			" "	Robert M. Harrell	1102	886		Right-of-Way Easement
33899 May 18, 1979	"			" "	Nettie S. Henson	1102	890		Right-of-Way Easement
33899 May 18, 1979	"			" "	Joy Hyder	1102	892		Right-of-Way Easement
33899 May 18, 1979	"			" "	Bud Pittman, et al	1102	894		Right-of-Way Easement
33899 May 18, 1979	"			" "	John H. Suppand, et al	1102	896		Right-of-Way Easement

INDIRECT or GRANTEE Index to Deeds — Greenville County, S. C.

(K)

KEYS PRINTING CO., GREENVILLE, S. C.

Open at Proper Tab according to First Letter or Letters of Name and refer to Buff Sub-Index sheet for page reference.

FILE NUMBER DATE OF RECORD	GRANTEES FAMILY NAMES	GIVEN NAMES ABCDEFGHIJ	GIVEN NAMES KLMNO	GIVEN NAMES PQRSTUVWXYZ	GRANTORS	BOOK	PAGE	No. of Acres	BRIEF DESCRIPTION, LOCATION, ETC. (Not Warranted)
33899 May 18, 1979	Blue		Electric Coop., Inc.	Ridge	R. E. Mc Kinnell, et al	1102	898		Right of Way Easement
33899 May 18, 1979	"			"	Phillip Parker	1102	900		Right of Way Easement
33899 May 18, 1979	"			"	Leonard Phillips	1102	902		Right of Way Easement
33899 May 18, 1979	"			"	Roger Poole, et al	1102	904		Right of Way Easement
33899 May 18, 1979	"			"	Walker R. Wellman et al	1102	906		Right of Way Easement
33899 May 18, 1979	"			"	Jack S. Zeager, et al	1102	908		Right of Way Easement
7692 May 18, 1979	"		Trading Co. Inc.	"	Richard Hartin Master for Benjamin Hauge et al	1102	888		Right of Way Easement
7943 Sept 4, 1979	"		Electric Coop. Inc.	Ridge	Frank P. Mc Lower, Jr.	1110	698	9	Acc. Log Shoals Rd.
7937 Sept 5, 1979	"		Electric Coop. Inc.	Ridge	John F. Stroud, et al	1110	821		option to purchase Real prop
7936 Sept 5, 1979	"			Ridge	North Greenville College	1110	823		Right of way Easement
7936 Sept 5, 1979	"			"	Patricia A. Trammell	1110	826		Right of way Easement
7936 Sept 5, 1979	"			"	Ruby Lee P. Stamey	1110	828		Right of way Easement
7936 Sept 5, 1979	"			"	A. M. Stone, et al	1110	830		Right of way Easement
7936 Sept 5, 1979	"			"	Clifford A. Spence, et al	1110	832		Right of way Easement
7936 Sept 5, 1979	"			"	Harvey L. Russell Jr.	1110	834		Right of way Easement
7936 Sept 5, 1979	"			"	Cecil D. Brewette	1110	836		Right of way Easement

INDIRECT or GRANTEE Index to Deeds — Greenville County, S. C.

29

(15)

KEYS PRINTING CO., GREENVILLE, S. C.

Open at Proper Tab according to First Letter or Letters of Name and refer to Buff Sub-Index sheet for page reference.

FILE NUMBER DATE OF RECORD	GRANTEES FAMILY NAMES	GIVEN NAMES ABCDEFGHIJ	GIVEN NAMES KLMNOP	GIVEN NAMES QRSTUVWXYZ	GRANTORS	BOOK	PAGE	No. of Acres	BRIEF DESCRIPTION, LOCATION, ETC. (Not Warranted)
7936 Sept 5, 1979	Blue	Electric Coop., Inc.		Ridge	Salmadge Plumley	1110	838		Right of Way Easement
7936 Sept 5, 1979	"			"	Gloyd Plumley et al	1110	840		Right of Way Easement
7936 Sept 5, 1979	"			"	Randall Pittman	1110	842		Right of Way Easement
7936 Sept 5, 1979	"			"	Winfred Lister	1110	844		Right of Way Easement
7936 Sept 5, 1979	"			"	Robert T. Horachek	1110	846		Right of Way Easement
7936 Sept 5, 1979	"			"	Robert J. Breer	1110	848		Right of Way Easement
7936 Sept 5, 1979	"			"	Jim W. Bentley	1110	850		Right of Way Easement
7936 Sept 5, 1979	"			"	Paul Daniel Craig et al	1110	852		Right of Way Easement
7936 Sept 5, 1979	"			"	Marshall D. Campbell	1110	854		Right of Way Easement
7936 Sept 5, 1979	"			"	David Allen Blackwell et al	1110	856		Right of Way Easement
7936 Sept 5, 1979	"			"	Fred J. Bridwell et al	1110	858		Right of Way Easement
7936 Sept 5, 1979	"			"	Edgar Lee Atham	1110	860		Right of Way Easement
9725 Sept 20, 1979	"	Production Credit Association	Ridge		Jerris C. Keefe	1111	950		Fairview Tp. Quit-claim Int. 2.5 Acs.
12316 Oct 12, 1979	"	Production Credit Association	Ridge		Professional Realty, Inc	1113	456		Parcel Speedway Drive
12317 Oct 12, 1979	"	Production Credit Association	Ridge		Melina R. Laurina	1113	457		Parcel Speedway Drive
19096 Dec 10, 1979	"	Production Credit Association Donnie S. Tankersley 5-13-83 KMG	Ridge		BK 1188 pg 260 # 30196 Virginia B. Mann	1117	121		Assignment

INDIRECT or GRANTEE Index to Deeds — Greenville County, S. C.

(L)

KEYS PRINTING CO., GREENVILLE, S. C.

Open at Proper Tab according to First Letter or Letters of Name and refer to Buff Sub-Index sheet for page reference.


FILE NUMBER DATE OF RECORD	GRANTEES FAMILY NAMES	GIVEN NAMES ABCDEFGH	GIVEN NAMES IJKLMNO	GIVEN NAMES PQRSTUVWXYZ	GRANTORS	BOOK	PAGE	No. of Acres	BRIEF DESCRIPTION, LOCATION, ETC. (Not Warranted)
20165 Dec. 20, 1979	Blue		Production Credit Association	Ridge et al	Bank of S. C. Co. Edger + Co. Jr. W/ of W. Harrison Trammell, Jr. et al Citizens + Southern National	1117	708		Tindal Ave. Set 64+pt. Set 62+63+.0026 Acre
24434 Jul. 12, 1980	"		Electric Corp. Inc.	Ridge	Luther M. Southern	1120	450		Right of way Easement
24434 Jul. 12, 1980	"		Electric Corp. Inc.	"	Leonard M. Snell, et al	1120	452		Right of way Easement
24434 Jul. 12, 1980	"	"	"	"	Frank L. Barton, et al	1120	454		Right of way Easement
24434 Jul. 12, 1980	"	"	"	"	Lennie R. Dill, et al	1120	458		Right of way Easement
24434 Jul. 12, 1980	"	"	"	"	Joseph R. Nigh tower, et al	1120	460		Right of way Easement
24434 Jul. 12, 1980	"	"	"	"	James A. Howard, et al	1120	462		Right of way Easement
24434 Jul. 12, 1980	"	"	"	"	Lettie B. Moore	1120	464		Right of way Easement
24434 Jul. 12, 1980	"	"	"	"	J. R. Moore, et al	1120	466		Right of way Easement
24434 Jul. 12, 1980	"	"	"	"	Edward Boss, et al	1120	468		Right of way Easement
24434 Jul. 12, 1980	"	"	"	"	Carroll A. Sudduth	1120	471		Right of way Easement
24434 Jul. 12, 1980	"	"	"	"	W. C. Sudduth, et al	1120	473		Right of way Easement
24434 Jul. 12, 1980	"	"	"	"	B. E. Walls, et al	1120	475		Right of way Easement
24434 Jul. 12, 1980	"	"	"	"	Mary B. Ree	1120	477		Right of way Easement
25256 Jul. 21, 1980	"	"	"	"	J. I. Lindsay, et al	1120	929		Right-of-Way Easement
25460 Jul. 22, 1980	"	"	"	"	John F. Stroud et al	1121	11	1.75	acres, Cox mill Rd.

INDIRECT or GRANTEE Index to Deeds — Greenville County, S. C.

29

(L)

KEYS PRINTING CO., GREENVILLE, S. C.

 Open at Proper Tab according to First Letter or Letters of Name and refer to Buff Sub-Index sheet for page reference.

FILE NUMBER DATE OF RECORD	GRANTEES FAMILY NAMES	GIVEN NAMES ABCDEFGH	GIVEN NAMES IJKLMNO	GIVEN NAMES PQRSTUVWXYZ	GRANTORS	BOOK	PAGE	No. of Acres	BRIEF DESCRIPTION, LOCATION, ETC. (Not Warranted)
35964 June 17, 1980	Blue	Electric Coop., Inc.		Ridge	C. C. Wilder <i>etal</i>	1127	635		Right of way Easement
35964 June 17, 1980	"	"	"	"	Philip G. Soderquist	1127	637		Right of way Easement
35964 June 17, 1980	"	"	"	"	Dr. Gillian Newberry <i>etal</i>	1127	639		Right of way Easement
35964 June 17, 1980	"	"	"	"	Donall R. Moorhead	1127	641		Right of way Easement
35964 June 17, 1980	"	"	"	"	Milus E. Mills <i>etal</i>	1127	643		Right of way Easement
35964 June 17, 1980	"	"	"	"	Ronnie Hudson <i>etal</i>	1127	645		Right of way Easement
35964 June 17, 1980	"	"	"	"	Dennis S. Haney	1127	647		Right of way Easement
35964 June 17, 1980	"	"	"	"	William B. Favell <i>etal</i>	1127	649		Right of way Easement
35964 June 17, 1980	"	"	"	"	Gene M. Cready	1127	651		Right of way Easement
35964 June 17, 1980	"	"	"	"	Dill B. Blackwell	1127	653		Right of way Easement
35964 June 17, 1980	"	"	"	"	Jack Belue	1127	655		Right of way Easement
35964 June 17, 1980	"	"	"	"	Charles J. Banks <i>etal</i>	1127	657		Right of way Easement
35964 June 17, 1980	"	"	"	"	Claude Alvin Bailey <i>etal</i>	1127	659		Right of way Easement
35964 June 17, 1980	"	"	"	"	James W. Chambers	1127	661		Right of way Easement
35964 June 17, 1980	"	"	"	"	Movingdale Studios	1127	663		Right of way Easement

Printed by

INDIRECT or GRANTEE Index to Deeds — Greenville County, S. C.

KEYS PRINTING CO., GREENVILLE, S. C.


 Open at Proper Tab according to First Letter or Letters of Name and refer to Buff Sub-Index sheet for page reference.

(17)

FILE NUMBER DATE OF RECORD	GRANTEES FAMILY NAMES	GIVEN NAMES ABCDEFGHIJ	GIVEN NAMES JKLMNO	GIVEN NAMES PQRSTUVWXYZ	GRANTORS	BOOK	PAGE	No. of Acres	BRIEF DESCRIPTION, LOCATION, ETC. (Not Warranted)
4159 Aug 12, 1980	Blue			Electric Cooperative Inc.	Ridge	J. Quay Young et al	1130	865	Right of Way Easement
4159 Aug 12, 1980	"		"	"	"	David Thomas	1130	867	Right of way Easement
4159 Aug 12, 1980	"		"	"	"	John J. Steud, et al (Sh River Valley Nursery)	1131	1	Right of way Easement
4159 Aug 12, 1980	"		"	"	"	Barbara Hawkins	1131	3	Right of way Easement
4159 Aug 12, 1980	"		"	"	"	Cecil D. Prevette, et al	1131	5	Right of way Easement
4159 Aug 12, 1980	"		"	"	"	J. Melvin Pace	1131	7	Right of way Easement
4159 Aug 12, 1980	"		"	"	"	Kenneth J. McCall	1131	9	Right of way Easement
4159 Aug 12, 1980	"		"	"	"	Stev Masingail et al	1131	11	Right of way Easement
4159 Aug 12, 1980	"		"	"	"	John R. Massey	1131	13	Right of way Easement
4159 Aug 12, 1980	"		"	"	"	Phillip J. Hyde	1131	15	Right of way Easement
4159 Aug 12, 1980	"		"	"	"	Leila J. Hyde	1131	17	Right of way Easement
4159 Aug 12, 1980	"		"	"	"	Charles H. Gornell, et al	1131	19	Right of way Easement
4159 Aug 12, 1980	"		"	"	"	Jae L. Davis	1131	21	Right of way Easement
4159 Aug 12, 1980	"		"	"	"	P. A. Bennett, et al	1131	23	Right of way Easement
4159 Aug 12, 1980	"		"	"	"	Michael L. Brown etal	1131	25	Right of way Easement

INDIRECT or GRANTEE Index to Deeds — Greenville County, S. C.

(M)

KEYS PRINTING CO., GREENVILLE, S. C.

Open at Proper Tab according to First Letter or Letters of Name and refer to Buff Sub-Index sheet for page reference.

FILE NUMBER DATE OF RECORD	GRANTEES FAMILY NAMES	GIVEN NAMES ABCDEFGHIJ	GIVEN NAMES JKLMNO	GIVEN NAMES PQRSTUVWXYZ	GRANTORS	BOOK	PAGE	No. of Acres	BRIEF DESCRIPTION, LOCATION, ETC. (Not Warranted)
18756 Dec. 24, 1980	Blue	Electric Cooperative	Mc	Ridge	Marianna Benavidez	1139	628		Right of way Easement
18756 Dec. 24, 1980	"	"	"	"	Eugene B. Roe	1139	630		Right of way Easement
18756 Dec. 24, 1980	"	"	"	"	Priscilla L. Plumley	1139	632		Right of way Easement
18756 Dec. 24, 1980	"	"	"	"	Ruth L. Morgan	1139	634		Right of way Easement
18756 Dec. 24, 1980	"	"	"	"	J. C. Morgan, et al	1139	636		Right of way Easement
18756 Dec. 24, 1980	"	"	"	"	Willie Hendrix, et al	1139	638		Right of way Easement
18756 Dec. 24, 1980	"	"	"	"	Mary Lois Hartin	1139	640		Right of way Easement
18756 Dec. 24, 1980	"	"	"	"	9th Eunice J. Mumford Glenn Gene Glenn	1139	642		Right of way Easement
18756 Dec. 24, 1980	"	"	"	"	Winfield J. Gillchrist	1139	644		Right of way Easement
25052 Mar. 6, 1981	"	"	"	Mc. & S.C. Corp. Ridge Dev.	Billie B. Schuier	1143	825		Right of way
25047 Mar. 6, 1981	"	"	"	Mc. Ridge Dev.	Billie B. Schuier	1143	821	8.908	Rd. Mauldin Acres Cr. Insulew Cr. & W. Butler
26794 Mar. 25, 1981	"	Electric Cooperative	"	Ridge	J. P. Woods	1145	14		Right of way Easement
26794 Mar. 25, 1981	"	"	"	"	Prals Pruitt	1145	16		Right of way Easement
26794 Mar. 25, 1981	"	"	"	"	Joll R. Plumley ^{et al} jr.	1145	18		Right of way Easement
26794 Mar. 25, 1981	"	"	"	"	Cecil J. Plumley	1145	20		Right of way Easement
26194 Mar. 25, 1981	"	"	"	"	Robert S. Inman et al	1145	22		Right of way Easement

INDIRECT or GRANTEE Index to Deeds — Greenville County, S. C.

KEYS PRINTING CO., GREENVILLE, S. C.

☞ Open at Proper Tab according to First Letter or Letters of Name and refer to Buff Sub-Index sheet for page reference.

FILE NUMBER	GRANTEES	GIVEN NAMES	GIVEN NAMES	GIVEN NAMES	GRANTORS	BOOK	PAGE	No. of Acres	BRIEF DESCRIPTION, LOCATION, ETC. (Not Warranted)
DATE OF RECORD	FAMILY NAMES	ABCDEFGH	IJKLMNO	PQRSTUVWXYZ					
26794 Mar. 25, 1981	Blue	Electric Cooperative Inc.		Ridge	Archie F. Hunt, et al	1145	24		Right of Way Easement
26794 Mar. 25, 1981	"	"	"	"	Joyce Fowler	1145	26		Right of Way Easement
26794 Mar. 25, 1981	"	"	"	"	Patricia Ann Blue	1145	28		Right of Way Easement
26794 Mar. 25, 1981	"	"	"	"	Wayne Belue, et al	1145	30		Right of Way Easement
26794 Mar. 25, 1981	"	"	"	"	Wilson Farms Co.	1145	32		Right of Way Easement
11726 Nov. 11, 1981	"		Dairy, Inc.	Ridge	Neves Jew	1158	160	24.22	O'Neal Gp. Acres = Tract B S.C. Hwy 101
14368 Dec. 18, 1981	"	Electric Cooperative Inc.		Ridge	Wm G. Mc Cuen et al	1159	694		Easement Electric Line Right-of-Way
14368 Dec. 18, 1981	"	"	"	"	Curtis Lee	1159	696		Easement Electric Line Right-of-Way
14368 Dec. 18, 1981	"	"	"	"	Jack Hightower et al	1159	698		Easement Electric Line Right-of-Way
14368 Dec. 18, 1981	"	"	"	"	Robert C. Grubbs	1159	700		Easement Electric Line Right-of-Way
14368 Dec. 18, 1981	"	"	"	"	James E. Simmons	1159	702		Easement Electric Line Right-of-Way
14368 Dec. 18, 1981	"	"	"	"	Shelby Jean Pittman ^{Hawkins adm}	1159	704		Easement Electric Line Right-of-Way
14368 Dec. 18, 1981	"	"	"	"	L. W. Stringer	1159	706		Easement Electric Line Right-of-Way
14368 Dec. 18, 1981	"	"	"	"	Victor K. Ballou	1159	708		Easement Electric Line Right-of-Way
14368 Dec. 18, 1981	"	"	"	"	Lay Christian Association ^{a corp.}	1159	710		Easement
14368 Dec. 18, 1981	"	"	"	"	Eula J. Stone	1159	712		Easement Electric Line Right-of-Way

INDIRECT or GRANTEE Index to Deeds — Greenville County, S. C.

(N)

KEYS PRINTING CO., GREENVILLE, S. C.

Open at Proper Tab according to First Letter or Letters of Name and refer to Buff Sub-Index sheet for page reference.

FILE NUMBER DATE OF RECORD	GRANTEES FAMILY NAMES	GIVEN NAMES ABCDEFGHIJ	GIVEN NAMES JKLMNO	GIVEN NAMES PQRSTUVWXYZ	GRANTORS	BOOK	PAGE	No. of Acres	BRIEF DESCRIPTION, LOCATION, ETC. (Not Warranted)
15084 Dec 30, 1981	Blue	Electric	Cooperative, Inc.	Ridge	Etna J. Williams	1160	256		Right of Way Easement
15084 Dec 30, 1981	"	"	"	"	N. B. Roberts, Jr.	1160	258		Right of Way Easement
15084 Dec 30, 1981	"	"	"	"	Dempsey L. Poole, et al	1160	260		Right of Way Easement
15084 Dec 30, 1981	"	"	"	"	Ida Lee Pace	1160	262		Right of Way Easement
15084 Dec 30, 1981	"	"	"	"	Myra J. Land	1160	264		Right of Way Easement
15084 Dec 30, 1981	"	"	"	"	Virginia Johnson	1160	266		Right of Way Easement
15084 Dec 30, 1981	"	"	"	"	Richard A. Dean	1160	268		Right of Way Easement
15084 Dec 30, 1981	"	"	"	"	John J. Belt	1160	270		Right of Way Easement
15417 Jan 5, 1982	"			Dairy Mc. Ridge	Mohid R. Reese	1160	506		Reese Estate Mt. Tract C = 31.19 acres,
15416 Jan 5, 1982	"			Dairy, Mc. Ridge	Elizabeth Reese Schumpert	1160	578		Reese Estate Mt. Tract C = 31.19 acres,
15415 Jan 5, 1982	"			Dairy Mc. Ridge	Minnie Reese Barton	1160	519		Reese Estate Mt. Tract C = 31.19 acres
15414 Jan 5, 1982	"			Dairy Mc. Ridge	David W. Reese, Jr.	1160	520		Reese Estate Mt. Tract C = 31.19 acres
15413 Jan 5, 1982	"			Dairy Mc. Ridge	Lois B. Reese	1160	521		Reese Estate Mt. Tract C = 31.19 acres
15411 Jan 5, 1982	Indexed in error should be None 720			Dairy Mc. Ridge	Hettie B. Reese	1160	522		Reese Estate Mt. Tract C = 31.19 acres
15412 Jan 5, 1982	"			Dairy Mc. Ridge	A. J. Reese	1160	523		Reese Estate Mt. Tract C = 31.19 acres
18044 Feb 11, 1982	"			Water Co. Inc. et al Ridge Rural	Brian Miller	1162	374		Right of way agreement

INDIRECT or GRANTEE Index to Deeds — Greenville County, S. C.

REG. U. S. PAT. OFFICE *Chas. M. Cott* County Indexes Since 1888 An Identifying Trade Mark

Open at Proper Tab according to First Letter or Letters of Name and refer to Buff Sub-Index sheet for page reference.


COTT FAMILY NAME INDEX No. 75 © 1949
MADE BY THE COTT INDEX COMPANY, COLUMBUS, OHIO
SOLD BY WALKER, EVANS & COGSWELL CO., CHARLESTON, S.C.

(0)

FILE NUMBER	GRANTEES	GIVEN NAMES	GIVEN NAMES	GIVEN NAMES	GRANTORS	BOOK	PAGE	No. of Acres	BRIEF DESCRIPTION, LOCATION, ETC. (Not Warranted)
DATE OF RECORD	FAMILY NAMES	ABCDEFGHIJ	IJKLMNOP	QRSTUVWXYZ					
18068									
Jul 11, 1982	Blue				Dee A. Smith	1162	356		Lot Laurens Rd.
21257									Fair Hgts. Lake Estate
Mar 24, 1982	"				Victor M. & Peggy B. Blue	1164	285		mt. lots 13 & 14 Lanwood ave.
24651									
May 5, 1982	"				Electric Cooperative, Inc. et al				
24651					Ridge Mark C. Asker	1166	432		Right of Way Easement
May 5, 1982	"								
24651					William H. Bayne	1166	434		Right of Way Easement
May 5, 1982	"								
24651					Samuel M. Boyd	1166	436		Right of Way Easement
May 5, 1982	"								
24651					Catherine M. Childress	1166	438		Right of Way Easement
May 5, 1982	"								
24651					Gladys Good	1166	440		Right of Way Easement
May 5, 1982	"								
24651					R. B. Goolsby	1166	442		Right of Way Easement
May 5, 1982	"								
24651					David C. Lockhart	1166	444		Right of Way Easement
May 5, 1982	"								
24651					Theodore Lockhart, Jr. et al	1166	446		Right of Way Easement
May 5, 1982	"								
24651					Howard Ritzenhaler	1166	448		Right of Way Easement
May 5, 1982	"								
24651					Ned S. Thompson et al	1166	450		Right of Way Easement
May 5, 1982	"								
25803									
May 20, 1982	"				Ridge Co James W. Reese	1167	211		Lot Garner St. Chick's Spgs
26598									
May 28, 1982	"				Electric Cooperative, Inc. Ridge Ray J. Greene	1167	720		Right of Way Easement
26598									
May 28, 1982	"				Electric Cooperative, Inc. Ridge Frances Hawkins	1167	722		Right of Way Easement
26598									
May 28, 1982	"				" Lynell Peterson, et al	1167	724		Right of Way Easement

INDIRECT or GRANTEE Index to Deeds — Greenville County, S. C.

(0) REG. U. S. PAT. OFFICE *Blue Shield* County Indexes Since 1888 An Identifying Trade Mark

 Open at Proper Tab according to First Letter or Letters of Name and refer to Buff Sub-Index sheet for page reference.

COTT FAMILY NAME INDEX No. 75 © 1949
MADE BY THE COTT INDEX COMPANY, COLUMBUS, OHIO
SOLD BY WALKER, EVANS & COGSWELL CO., CHARLESTON, S.C.

FILE NUMBER DATE OF RECORD	GRANTEES FAMILY NAMES	GIVEN NAMES ABCDEFGHIJ	GIVEN NAMES JKLMNOPQ	GIVEN NAMES RSTUVWXYZ	GRANTORS	BOOK	PAGE	No. of Acres	BRIEF DESCRIPTION, LOCATION, ETC. (Not Warranted)
26598 May 28, 1982	Blue	Electric Cooperative, Inc.		Ridge	Julia Robertson	1167	726		Right of way Easement
26598 May 28, 1982	"	Electric Cooperative, Inc.		"	James J. Stoschburg ^{et al}	1167	728		Right of way Easement
26598 May 28, 1982	"	"	"	"	Shann L. Thomas	1167	730		Right of way Easement
2232 July 28, 1982	"	"	"	"	James A. Craft ^{et al}	1170	877		Right of way Easement
2232 July 28, 1982	"	"	"	"	Willie D. Meaband ^{et al}	1170	879		Right of way Easement
2232 July 28, 1982	"	"	"	"	Carle C. Mehn ^{et al}	1170	881		Right of way Easement
2232 July 28, 1982	"	"	"	"	John D. Rector	1170	883		Right of way Easement
2232 July 28, 1982	"	"	"	"	Gerhard W. Torbahn	1170	885		Right of way Easement
6238 Apr. 13, 1982	"			Trading Co Inc. Ridge	Donna M. Floyd	1173	711		Sec. 2 Grant of Lot 180 Helen Dr. "Rockvale"
6811 Sep. 17, 1982	"	Electric Cooperative, Inc.		Ridge	Ronald L. Brennan ^{et al}	1174	186		Right of way Easement
6811 Sep. 17, 1982	"	"		"	Monty Leford	1174	188		Right of way Easement
6811 Sep. 17, 1982	"	"		"	Frank E. Mc Larson	1174	190		Right of way Easement
6811 Sep. 17, 1982	"	"		"	Barbara J. Odom ^{et al}	1174	192		Right of way Easement
6811 Sep. 17, 1982	"	"		"	P. J. Linnam ^{et al}	1174	194		Right of way Easement
10501 Nov. 1, 1982	"	Cross-Blue Shield of S.C. Electric Coop. Inc.		"	William H. Ferguson, Jr. ^{et al}	1176	366		Sec. 2 "Sugar Creek" Lot 58 Sugar Creek Rd. Map I
11083 Nov. 5, 1982	"	"		Ridge	Michael R. Phillips	1176	777		Right of way Easement

INDIRECT or GRANTEE Index to Deeds — Greenville County, S. C.

28

(P)

KEYS PRINTING CO., GREENVILLE, S. C.

Open at Proper Tab according to First Letter or Letters of Name and refer to Buff Sub-Index sheet for page reference.

FILE NUMBER DATE OF RECORD	GRANTEES FAMILY NAMES	GIVEN NAMES ABCDEFGHIJ	GIVEN NAMES JKLMNOPQ	GIVEN NAMES RSTUVWXYZ	GRANTORS	BOOK	PAGE	No. of Acres	BRIEF DESCRIPTION, LOCATION, ETC. (Not Warranted)
11083 Nov. 5, 1982	Blue			Electric Cooperative, Inc. Ridge	<i>etal</i> Andrew G. Clarke	1176	779		Right of Way Easement
11083 Nov. 5, 1982	"			"	<i>etal</i> Landon C. Cox	1176	781		Right of Way Easement
11083 Nov. 5, 1982	"			"	<i>etal</i> Philip B. Soderquist	1176	783		Right of Way Easement
11083 Nov. 5, 1982	"			"	<i>etal</i> Calvin F. Choice	1176	785		Right of Way Easement
13254 Dec. 1, 1982	"			"	<i>etal</i> Jeffrey R. Smeltzer	1178	273		Right of Way Easement
13254 Dec. 1, 1982	"			"	<i>etal</i> Alvin D. Marlow	1178	275		Right of Way Easement
13254 Dec. 1, 1982	"			"	<i>etal</i> Nancy E. Hunt	1178	277		Right of Way Easement
13254 Dec. 1, 1982	"			"	<i>etal</i> Henry D. Hart	1178	279		Right of Way Easement
13254 Dec. 1, 1982	"			"	<i>etal</i> Larry P. Hamrick	1178	281		Right of Way Easement
16151 Jan 3, 1983	"			Ridge ^{Mc.} <i>Dr.</i> Hairy	<i>etal</i> Niles Jew	1180	175	31.19	acres: Tract C Reese Estate of Lease & Consent to assignment Assignment and assumption
16540 Jan 6, 1983	"			Ridge ^{Dr.} Ford	<i>etal</i> Thomas E. Duhon, Jr.	1180	433		
17091 Jan 12, 1983	"	Electric	Cooperative, Inc.	Ridge	<i>etal</i> James Reeve,	1180	762		Right-of-Way Easement
17091 Jan 12, 1983	"	"	"	"	<i>etal</i> William M. Morse	1180	764		Right-of-Way Easement
17091 Jan 12, 1983	"	"	"	"	<i>etal</i> James E. Howard	1180	766		Right-of-Way Easement
17091 Jan 12, 1983	"	"	"	"	<i>etal</i> Charles W. Dunlap	1180	768		Right-of-Way Easement
17091 Jan 12, 1983	"	"	"	"	<i>etal</i> Perry E. Burton	1180	770		Right-of-Way Easement

INDIRECT or GRANTEE Index to Deeds — Greenville County, S. C.

(P)

KEYS PRINTING CO., GREENVILLE, S. C.

Open at Proper Tab according to First Letter or Letters of Name and refer to Buff Sub-Index sheet for page reference.

FILE NUMBER DATE OF RECORD	GRANTEES FAMILY NAMES	GIVEN NAMES ABCDEFGHIJ	GIVEN NAMES JKLMNO	GIVEN NAMES PQRSTUVWXYZ	GRANTORS	BOOK	PAGE	No. of Acres	BRIEF DESCRIPTION, LOCATION, ETC. (Not Warranted)
1931 Feb. 4, 1983	Blue			Electric Cooperative, Inc. Ridge	Stephen V. Wagon ^{etal}	1182	128		Easement Electric line Right of way
1931 Feb. 4, 1983	"			"	J. J. Huffington	1182	132		Right of way Easement
1931 Feb. 4, 1983	"			"	Ella Plumley	1182	134		Right of way Easement
1931 Feb. 4, 1983	"			"	Arthur R. Pine. ^{etal}	1182	136		Right of way Easement
1931 Feb. 4, 1983	"			"	Nathaniel E. Cain ^{etal}	1182	130		Right of way Easement
27197 Apr. 19, 1983	"			Developments, Inc. a sc. corp.	Billie B. Schwiers	1186	628		Right of way Easement and Right-of-way Release for dig see Deed BK 1143 pg. 826
28144 Apr. 27, 1983	"			Electric Cooperative, Inc.	Kenneth Belue	1187	195		Electric line Right-of-Way Easement
28144 Apr. 27, 1983	"			Electric Cooperative, Inc.	Mays V. Cooper	1187	197		Electric line Right-of-way Easement
28144 Apr. 27, 1983	"			Electric Cooperative, Inc.	Rodney L. Nelson. ^{etal}	1187	199		Electric line Right-of-way Easement
28144 Apr. 27, 1983	"			Electric Cooperative, Inc.	Stella McCracken	1187	211		Electric line Right-of-Way Easement
28144 Apr. 27, 1983	"			Electric Cooperative, Inc.	Carolyn Leopard	1187	213		Electric line Right-of-Way Easement see BK 1117 pg 124
30196 May 13, 1983	"			Productive Credit Association Company, Inc.	Virginia B. Mann Nathan Morgan for Carrie Thomason	1188	260		Detraction for a assignment for dig
4726 Aug. 9, 1983	"			Ridge Trading Company, Inc.	Hills County Jap Collector J. Nathan Morgan for Thomas G. Muller	1194	65		Lot 31 Luckytown, Sec. II
4726 Aug. 9, 1983	"			Ridge Trading Electric Cooperative, Inc.	Greenville County Jap Collector J.	1194	67		Lot Donaldson (Conestee Rd.)
11131 Oct. 4, 1983	"			Ridge Electric Cooperative, Inc.	Howard W. Ritzenthaler	1197	794		Right of way Easement
11131 Oct 4, 1983	"			"	Sarah J. Garrett	1197	796		Right of way Easement

INDIRECT or GRANTEE Index to Deeds — Greenville County, S. C.

KEYS PRINTING CO., GREENVILLE, S. C.

Open at Proper Tab according to First Letter or Letters of Name and refer to Buff Sub-Index sheet for page reference.

()

FILE NUMBER DATE OF RECORD	GRANTEES FAMILY NAMES	GIVEN NAMES ABCDEFGHIJ	GIVEN NAMES KLMNO	GIVEN NAMES PQRSTUVWXYZ	GRANTORS	BOOK	PAGE	No. of Acres	BRIEF DESCRIPTION, LOCATION, ETC. (Not Warranted)
111 31 Oct 4, 1983	Blue	E	l	e	Esley S. Center	1197	798		Right of way Easement
111 31 Oct 4, 1983	"	E	l	e	Wade H. Grant	1197	800		Right of way Easement
111 31 Oct 4, 1983	"	"	"	"	Ray J. Greene	1197	802		Right of way Easement
111 31 Oct 4, 1983	"	"	"	"	Richard L. Harvey ^{etal}	1197	804		Right of way Easement
111 31 Oct 4, 1983	"	"	"	"	Gary D. Johnson ^{etal}	1197	806		Right of way Easement
111 31 Oct 4, 1983	"	"	"	"	John Brown ^{etal}	1197	808		Right of way Easement
111 31 Oct 4, 1983	"	"	"	"	Laverne J. Bigelow ^{etal}	1197	810		Right of way Easement
111 31 Oct 4, 1983	"	"	"	"	Gerald D. Tucker ^{etal}	1197	812		Right of way Easement
14219 Oct 31, 1983	"			Trading Co. Inc	Mary G. Bagwell	1199	588		Cleveland Sp. Lot 15 + 16 Jones Gap Rd.
20116 Dec 27, 1983	"			Ridge Heights	Dorothy Coanell ^{etc}	1203	273		Ridge Heights to Ridge Restriction Agreement By Property owners of Blue Easement
20412 Dec 29, 1983	"	E	l	e	Peter D. Audette ^{etal}	1203	415		Electric line Right-of-way Easement
20412 Dec 29, 1983	"	"	"	"	Lorena Back	1203	417		Electric line Right-of-way Easement
20412 Dec 29, 1983	"	"	"	"	William A. Ward	1203	419		Electric line Right-of-way Easement
20412 Dec 29, 1983	"	"	"	"	Robert M. Garrett	1203	421		Electric line Right-of-way Easement
20412 Dec 29, 1983	"	"	"	"	Harvey G. McConnell ^{etc}	1203	423		Electric line Right-of-way Easement
20412 Dec 29, 1983	"	"	"	"	Albert Turner	1203	425		Electric line Right-of-way Easement

INDIRECT or GRANTEE Index to Deeds — Greenville County, S. C.

KEYS PRINTING CO., GREENVILLE, S. C.

Open at Proper Tab according to First Letter or Letters of Name and refer to Buff Sub-Index sheet for page reference.

FILE NUMBER DATE OF RECORD	GRANTEES FAMILY NAMES	GIVEN NAMES ABCDEFGHIJ	GIVEN NAMES JKLMNOPQ	GIVEN NAMES RSTUVWXYZ	GRANTORS	BOOK	PAGE	No. of Acres	BRIEF DESCRIPTION, LOCATION, ETC. (Not Warranted)
20412 Dec 29, 1983	Blue	Electric	Cooperative	Inc. Ridge	Philip A. Romyne et al	1203	429		Easement Electric line Right-of-way
20412 Dec 29, 1983	"	"	"	"	Billy R. Gordon	1203	427		Easement Electric line Right-of-way
20412 Dec 29, 1983	"	"	"	"	Charles W. Fowler et al	1203	431		Easement Electric line Right-of-way
20412 Dec 29, 1983	"	"	"	"	Charles M. Hawk et al	1203	433		Easement Electric line Right-of-way
23167 Jan 26, 1984	"			Dairy Inc.	Kenneth Gary Bishop	1205	181		Lot 1 = 25.4 ac. Jews Chapel
26936 Mar 2, 1984	"			Dairy Inc.	A. J. Reese	1207	370		Lot 19.15 ac.
26929 Mar 2, 1984	"			Dairy Inc.	Louis B. Reese	1207	378		Lot 19.15 ac.
26930 Mar 2, 1984	"			Dairy Inc.	David W. Reese Jr.	1207	379		Lot 19.15 ac.
26931 Mar 2, 1984	"			Dairy Inc.	Hattie B. Reese	1207	380		Lot 19.15 ac.
26932 Mar 2, 1984	"			Dairy Inc.	Malid A. Reese	1207	381		Lot 19.15 ac.
26933 Mar 2, 1984	"			Dairy Inc.	Robert David Schumpert	1207	382		Lot 19.15 ac.
26935 Mar 2, 1984	"			Dairy Inc.	Minnie Reese Barton	1207	383		Lot 19.15 ac.
26934 Mar 2, 1984	"			Dairy Inc.	J. Walker Schumpert	1207	384		Lot 19.15 ac.
20800 Apr 3, 1984	"	Cross + Blue	Shield of S.C.	Inc. et al	Walter S. Freeman	1209	770		Lot 31 Holly Tree Plantation Sec III Lot 31 Plantation Dist + Broadwood
29346 Jan 13, 1984	"			Philip L. et al	Emily W. Niles	1214	777		Lot 80 Holly Tree Plantation Sec. III
322 July 3, 1984	"	Cross + Blue	Shield of S.C.	Dexter W. et al	ase. 40. etc Erecture Center Assoc.	1214	779		Center pt lot 7 = 3.0 ac. "Rays Erection

INDIRECT or GRANTEE Index to Deeds — Greenville County, S. C.

()
 Open at Proper Tab according to First Letter or Letters of Name and refer to Buff Sub-Index sheet for page reference.

FILE NUMBER DATE OF RECORD	GRANTEES FAMILY NAMES	GIVEN NAMES ABCDEFGHIJ	GIVEN NAMES JKLMNO	GIVEN NAMES PQRSTUVWXYZ	GRANTORS	BOOK	PAGE	No. of Acres	BRIEF DESCRIPTION, LOCATION, ETC. (Not Warranted)
1106 July 16, 1984 1919	Blue		a.s.c. et al Cross + Blue Child		etc Rogers Properties Inc.	1216	191		Restriction Agreement for Release + Substitution
July 18, 1984 1919	"			Electric Cooperative Inc. Ridge	etc Bruce W. Dillman	1217	359		Right of way
July 18, 1984 1919	"			Electric Cooperative Inc. Ridge	Bernita Harrison	1217	361		Easement
July 18, 1984 1919	"			Electric Cooperative Inc. Ridge	Shakell Harrison	1217	365		Easement
July 18, 1984 1919	"			Electric Cooperative Inc. Ridge	Curley Harrison	1217	367		Easement
July 18, 1984 16103	"			Electric Cooperative Inc. Ridge	etc Jerry S. Connell	1217	369		Easement
Nov 28, 1984 16103	"			Electric Cooperative Inc. Ridge	Donald R. Davis	1227	191		Easement
Nov 25, 1984 16103	"			" Ridge	J. W. Stringer	1227	325		Easement
Nov 25, 1984 16103	"			Electric Cooperative Inc.	etc Paul D. Mueller	1227	327		Right of way
Nov 25, 1984 16103	"			"	Chet A. Reid	1227	329		Easement
Nov 25, 1984 30670	"			"	Paul Montgomery	1227	331		Right of way
Apr 12, 1985 30670	"			"	etc Lawrence M. Bryant	1237	102		Right of way
Apr 12, 1985 30670	"			"	Paul H. Burtin Jr.	1237	106		Right of way
Apr 12, 1985 30670	"			"	David J. Dineen	1237	108		Right of way
Apr 12, 1985	"			"	etc Darryl Felle	1237	110		Right of way

INDIRECT or GRANTEE Index to Deeds — Greenville County, S. C.

Open at Proper Tab according to First Letter or Letters of Name and refer to Buff Sub-Index sheet for page reference.

FILE NUMBER DATE OF RECORD	GRANTEES FAMILY NAMES	GIVEN NAMES ABCDEFGHIJ	GIVEN NAMES JKLMNO	GIVEN NAMES PQRSTUVWXYZ	GRANTORS	BOOK	PAGE	No. of Acres	BRIEF DESCRIPTION, LOCATION, ETC. (Not Warranted)
30670 Apr 12, 1985	Blue			Electric Cooperative Inc. Ridge	Michael H. Beach etc	1237	104		Right of way
30670 Apr 14, 1985	"			"	Ira J. Lottis etc	1237	112		Right of way
30670 Apr 14, 1985	"			"	Lewis C. Pittman etc	1237	114		Right of way
30670 Apr 12, 1985	"			"	Robert N. Randolph	1237	116		Right of way
30670 Apr 12, 1985	"			"	Bud Williams	1237	118		Right of way
30670 Apr 12, 1985	"			"	Maida J. Coy etc	1237	120		Right of way
33064 May 2, 1985	"			Lupton Inc. Ridge	Bergin Masteller + BOA San Stephens Dee A. Smith Inc etc	1238	520	2 ac - Hwy 93	
35856 May 16, 1985	"			Cross + Blue Shield of S.C. Production Credit Assoc. etc	Palmto Production Credit	1239	626		Quit claim lot 36, 37, 41 Lawrence Rd Production Credit Agreement of merger into Palmto
29812 June 28, 1985	"			Electric Cooperative Inc Ridge	Catherine M. Chikwa	1242	929		Right of way (94-13-21)
29812 June 28, 1985	"			"	Ch. J. Campbell etc	1242	923		Right of way (97-3-8)
29812 June 28, 1985	"			"	James D. Bevan	1242	925		Right of way (118-6-16)
29812 June 28, 1985	"			"	William C. Brock etc	1242	927		Right of way (94-7-20)
29812 June 28, 1985	"			"	Ray J. Green	1242	931		Right of way (12-17-13)
29812 June 28, 1985	"			"	Annice P. Turner etc	1242	933		Right of way (70-22-1)
29812 June 28, 1985	"			"	John J. Paston	1242	937		Right of way (9-2-1-8)

INDIRECT or GRANTEE Index to Deeds — Greenville County, S. C.

REG. U. S. PAT. OFFICE *Chas. McCall* County Indexes Since 1888 An Identifying Trade Mark

Open at Proper Tab according to First Letter or Letters of Name and refer to Buff Sub-Index sheet for page reference.

COTT FAMILY NAME INDEX No. 75 © 1949
MADE BY THE COTT INDEX COMPANY, COLUMBUS, OHIO
SOLD BY WALKER, EVANS & COGSWELL CO., CHARLESTON, S.C.

()

FILE NUMBER	GRANTEES	GIVEN NAMES	GIVEN NAMES	GIVEN NAMES	GRANTORS	BOOK	PAGE	No. of Acres	BRIEF DESCRIPTION, LOCATION, ETC.
DATE OF RECORD	FAMILY NAMES	ABCDEFGHIJ	IJKLMNOP	QRSTUVWXYZ					(Not Warranted)
29812 June 28, 1985	Blue				Electric Carpentry Inc. Ridge	1242	935		Right of way (94-7-10)
29812 June 28, 1985	"				Electric Carpentry Inc. Ridge	1242	939		Right of way (70-22-1)
29812 June 29, 1985	"					1242	941		Right of way (118-13-21)
5896 Aug 20, 1985	"				Consultants Inc. Ridge	1246	828	0.70	acres Hawkins Rd.
6955 Aug 28, 1985	"				Drading Company Ridge	1247	448		Lot 5 old Augusta Rd.
6955 Aug 28, 1985	"				Drading company Ridge	1247	450		Lot 2 old Augusta Rd.
6955 Aug 28, 1985	"				"	1247	452		Lot 59 Summit Dr.
6955 Aug 28, 1985	"				"	1247	454		Lot 6 old Augusta Rd.
6955 Aug 28, 1985	"				"	1247	456		Lot 60 Summit Dr.
6955 Aug 28, 1985	"				"	1247	458		Lot 9 old Augusta Rd.
6955 Aug 28, 1985	"				"	1247	460		Lot 8 old Augusta Rd.
6955 Aug 28, 1985	"				"	1247	462		Lot 7 old Augusta Rd.
6955 Aug 28, 1985	"				"	1247	466		Lot 10 old Augusta Rd.
6955 Aug 28, 1985	"				"	1247	464		Lot 4 old Augusta Rd.
6955 Aug 28, 1985	"				"	1247	468		Lot 61 Summit Dr.
29284 Mar 7, 1986	"	Bender B.				1261	426		Prop. Res. Unit 193 Riverbank Hwy

INDIRECT or GRANTEE Index to Deeds — Greenville County, S. C.

REG. U. S. PAT. OFFICE *Chas McCott* County Indexes Since 1888
An Identifying Trade Mark

Open at Proper Tab according to First Letter or Letters of Name and refer to Buff Sub-Index sheet for page reference.

COTT FAMILY NAME INDEX No. 75 © 1949
MADE BY THE COTT INDEX COMPANY, COLUMBUS, OHIO
SOLD BY WALKER, EVANS & COGSWELL CO., CHARLESTON, S.C.

FILE NUMBER DATE OF RECORD	GRANTEES FAMILY NAMES	GIVEN NAMES ABCDEFGH	GIVEN NAMES IJKLMNO	GIVEN NAMES PQRSTUVWXYZ	GRANTORS	BOOK	PAGE	No. of Acres	BRIEF DESCRIPTION, LOCATION, ETC. (Not Warranted)
20541 Jan 19 1986 6463	Blue			Blair Dr. In Ridge	Dr. Ralph D. Justice Master W. David Yarbrough	1262	250		22 36/100 ac. Highland Sp.
Aug 14, 1986 7268	"			Blair Dr. Ridge	Joseph A. Jew Jr. et al	1273	549	51.1	ac. Jay Factory Rd + Coburn Rd State Hotel Lot 50 McCarter Ave Sec. I
Aug 21 1986 25623	"	Blue			James Clayton Edwards	1273	991		
Dec 18, 1986 34637	"			Cap Ridge	Highland Park LTP pts	1283	580		Panel Cr. Woodruff Rd + Hatter Rd.
Feb 25, 1987 43511	"			Ridge Dairy Ridge	Robert L. Smith et al	1289	47	31.67	ac. Lewis Bridge Rd. Quail Run Lot 28 Quail Run Trail
Apr 14, 1987 1296	"			Ridge Bldg.	Warren E. Quinn DSC.	1292	595		
May 5, 1987 1294	"			Ridge Builder	American Service Corp	1299	233		Contract of Sale
July 8, 1987 2257	"			Ridge Builders	American Service Corp	1299	232		Lot 212 Penderlow Sec. 4
July 14, 1987 14772	"			Ridge Builders	Builders & Developers Inc	1299	684		Lot 22 Quail Run
Sept 25, 1987 14766	"			Ridge Builder	American Service Corp	1305	877		Contract of Sale
Sept 25, 1987 19122	"			Ridge Electric Cooperative Inc.	American Service Corp	1305	874		Lot 215 Penderlow Sec. 4
Oct 23, 1987 19121	"			Ridge	Albert W. Anderson	1308	580		Right of way
Oct 23, 1987 19123	"			"	John C. Exall Sr.	1308	582		Right of way
Oct 23, 1987 19142	"			"	Barley C. Brown Jr.	1308	584		Right of way
Oct 23, 1987 19143	"			"	Lenora C. Caldwell	1308	586		Right of way
Oct 23, 1987	"			"	Phillip B. Nye et al	1308	588		Right of way

REVERSE or GRANTEE Index to Deeds — Greenville County, S. C.

REG. U. S. PAT. OFFICE *Chas. McCall* County Indexes Since 1888 An Identifying Trade Mark

 Open at Proper Tab according to First Letter or Letters of Name and refer to Buff Sub-Index sheet for page reference.

COTT FAMILY NAME INDEX No. 75 © 1949
MADE BY THE COTT INDEX COMPANY, COLUMBUS, OHIO
SOLD BY PHOTO COPY SUPPLY, MAULDIN, S. C.

()

FILE NUMBER DATE OF RECORD	GRANTEES FAMILY NAMES	GIVEN NAMES ABCDEFGHIJ	GIVEN NAMES JKLMNO	GIVEN NAMES PQRSTUVWXYZ	GRANTORS	BOOK	PAGE	No. of Acres	BRIEF DESCRIPTION, LOCATION, ETC. (Not Warranted)
19144 Oct 23, 1987	Blue			Electric Cooperative In. Ridge	Linda Kay Whelan	308	590		Right of way
19146 Oct 23, 1987	"			"	Michael E. Hanby ^{etal}	308	594		Right of way
19145 Oct 23, 1987	"			"	Clare P. Hassold	308	592		Right of way
19147 Oct 23, 1987	"			"	Oliver A. Holloway ^{the}	308	596		Right of way
19148 Oct 23, 1987	"			"	Robert S. Inman ^{the}	308	598		Right of way
19149 Oct 23, 1987	"			"	Joyce B. Littel ^{the}	308	600		Right of way
19150 Oct 23, 1987	"			"	Rhonda W. Moore	308	602		Right of way
19151 Oct 23, 1987	"			"	H. W. McKenzie ^{the}	308	604		Right of way
19152 Oct 23, 1987	"			"	David C. Penzild ^{the}	308	606		Right of way
19153 Oct 23, 1987	"			"	Andre C. Pore ^{the}	308	608		Right of way
19154 Oct 23, 1987	"			"	Paul J. Robbins	308	610		Right of way
19155 Oct 23, 1987	"			"	David E. Robinson	308	612		Right of way
19156 Oct 23, 1987	"			"	Denge W. Shelton	308	614		Right of way
19157 Oct 23, 1987	"			"	Ken Shirley ^{the}	308	616		Right of way
19158 Oct 23, 1987	"			"	Bobby J. Shelton	308	618		Right of way
19159 Oct 23, 1987	"			"	Charles A. Jensen ^{the}	308	620		Right of way

REVERSE or GRANTEE Index to Deeds — Greenville County, S. C.

REG. U. S. PAT. OFFICE *Chas. McCott* County Indexes Since 1888 An Identifying Trade Mark

 Open at Proper Tab according to First Letter or Letters of Name and refer to Buff Sub-Index sheet for page reference.

COTT FAMILY NAME INDEX No. 75 © 1949
MADE BY THE COTT INDEX COMPANY, COLUMBUS, OHIO
SOLD BY PHOTO COPY SUPPLY, MAULDIN, S. C.

FILE NUMBER DATE OF RECORD	GRANTEES FAMILY NAMES	GIVEN NAMES ABCDEFGHIJ	GIVEN NAMES JKLMNOPQ	GIVEN NAMES RSTUVWXYZ	GRANTORS	BOOK	PAGE	No. of Acres	BRIEF DESCRIPTION, LOCATION, ETC. (Not Warranted)
19160 Oct 23 1987	Blue			Electric Cooperative Inc.	Richard W. Dorbalw ^{etal}	1308	622		Right of way
19161 Oct 23 1987	"			"	Carl M. Zucker	1308	624		Right of way
19162 Oct 23 1987	"			"	Jerry L. Zucker	1308	626		Right of way
19163 Oct 23 1987	"			"	David L. Weidenbach	1308	628		Right of way
29165 Dec 29 1987	"			Ridge Builders	Builders + Developers ^{Inc.}	1313	966		Lot 6 8 Quail Run
43462 April 8 1988	"			" "	Builders + Developers ^{Inc.}	1321	547		Lot 7 3 Quail Run
44245 April 14 1988	"			Electric Cooperative Inc. Ridge	Robert Anderson ^{etal}	1321	975		Right of way
44262 April 14 1988	"			"	Brandon J. Palmer	1321	977		Right of way
44263 April 14 1988	"			"	Wesley Pittman ^{etal}	1321	979		Right of way
44264 April 14 1988	"			"	Jack H. Plumley	1321	981		Right of way
44265 April 14 1988	"			"	Pauline Pruitt	1321	983		Right of way
44266 April 14 1988	"			"	Jimmy Pruitt	1321	985		Right of way
44267 April 14 1988	"			"	Louvenia P. Pruitt	1321	987		Right of way
44268 April 14 1988	"			"	Recreation + Tourism Commission South Carolina Parks	1321	989		Right of way
44269 April 14 1988	"			"	Bruce Dentell ^{etal}	1321	992		Right of way
44270 April 14 1988	"			"	Thomas F. Stroud	1321	994		Right of way

REVERSE or GRANTEE Index to Deeds — Greenville County, S. C.

REG. U. S. PAT. OFFICE *Chas. McCall* County Indexes Since 1888 An Identifying Trade Mark


☞ Open at Proper Tab according to First Letter or Letters of Name and refer to Buff Sub-Index sheet for page reference.

COTT FAMILY NAME INDEX No. 75 © 1949
MADE BY THE COTT INDEX COMPANY, COLUMBUS, OHIO
SOLD BY PHOTO COPY SUPPLY, MAULDIN, S. C. ()

FILE NUMBER DATE OF RECORD	GRANTEES FAMILY NAMES	GIVEN NAMES ABCDEFGHIJ	GIVEN NAMES KLMNO	GIVEN NAMES PQRSTUVWXYZ	GRANTORS	BOOK	PAGE	No. of Acres	BRIEF DESCRIPTION, LOCATION, ETC. (Not Warranted)
44271 April 14, 1988	Blue			<i>Blue Ridge</i>	<i>Richard W. Sturgeon</i> ^{et al}	1321	996		Right of way
44272 April 14, 1988	"			"	<i>James H. Thompson</i> ^{et al}	1321	998		Right of way
44275 April 14, 1988	"			"	<i>Wm Thompson</i>	1322	01		Right of way
44276 April 14, 1988	"			"	<i>C. Frank Williams</i> ^{et al}	1322	03		Right of way
44277 April 14, 1988	"			"	<i>John J. Williams</i> ^{et al}	1322	05		Right of way
44278 April 14, 1988	"			"	<i>Carl J. Wyatt Jr.</i>	1322	07		Right of way
44279 April 14, 1988	"			"	<i>Dodge B. Wilkins Jr.</i>	1322	09		Right of way
44246 April 14, 1988	"			"	<i>Alvin Griffin</i>	1322	13		Right of way
44247 April 14, 1988	"			"	<i>C. A. Dixon</i>	1322	15		Right of way
44248 April 14, 1988	"			"	<i>Arnold E. Emery</i>	1322	17		Right of way
44249 April 14, 1988	"			"	<i>Winona Wynn</i> ^{et al}	1322	19		Right of way
44250 April 14, 1988	"			"	<i>Barbara L. Corbin</i>	1322	21		Right of way
44251 April 14, 1988	"			"	<i>Henry W. Bunn</i>	1322	23		Right of way
44252 April 14, 1988	"			"	<i>Cletus M. Bayne</i>	1322	25		Right of way
44259 April 14, 1988	"			"	<i>Henry J. Kluge Jr.</i> ^{et al}	1322	28		Right of way
44258 April 14, 1988	"			"	<i>Paul Howard</i>	1322	30		Right of way

REVERSE or GRANTEE Index to Deeds — Greenville County, S. C.

REG. U. S. PAT. OFFICE *Chester McCott* County Indexes Since 1888 An Identifying Trade Mark

 Open at Proper Tab according to First Letter or Letters of Name and refer to Buff Sub-Index sheet for page reference.

COTT FAMILY NAME INDEX No. 75 © 1949
MADE BY THE COTT INDEX COMPANY, COLUMBUS, OHIO
SOLD BY PHOTO COPY SUPPLY, MAULDIN, S. C.

FILE NUMBER DATE OF RECORD	GRANTEES FAMILY NAMES	GIVEN NAMES ABCDEFGHIJ	GIVEN NAMES JKLMNOPQ	GIVEN NAMES RSTUVWXYZ	GRANTORS	BOOK	PAGE	No. of Acres	BRIEF DESCRIPTION, LOCATION, ETC. (Not Warranted)
44257 April 14, 1988	Blue			Electric Carpenter Inc. Ridge	Stanley Howard	1322	32		Right of way
44256 April 14, 1988	"			"	Sandra E. Hembra	1322	34		Right of way
44255 April 14, 1988	"			"	Myra W. Hammett	1322	36		Right of way
44254 April 14, 1988	"			"	Frances W. Hale	1322	38		Right of way
44253 April 14, 1988	"			"	J. H. Jagard	1322	40		Right of way
44261 April 14, 1988	"			"	John P. A. McBride Jr.	1322	43		Right of way
44260 April 14, 1988	"			"	Betty Joe Morton Inc.	1322	45		Right of way
5663 June 21, 1988	"			Builder Ridge	Builder & Developer Inc.	1328	847		Lot 173 Hunter Woods Sec
15258 Sept 23, 1988	"			"	Builder & Developer Inc.	1339	106		Lot 69 Quail Run
22239 Nov 4, 1988	"			Electric Carpenter Inc. Ridge	John Larry R. Anderson	1343	229		Easement
22238 Nov 4, 1988	"			"	Jackie D. Anderson	1343	231		Easement
22239 Nov 4, 1988	"			"	R. J. Barnett	1343	233		Easement
22240 Nov 4, 1988	"			"	Billy Tate	1343	235		Easement
22241 Nov 4, 1988	"			"	Jack M. Tate	1343	237		Easement
22242 Nov 4, 1988	"			"	John Samuel H. Brown	1343	239		Easement
22243 Nov 4, 1988	"			"	David Collins	1343	241		Easement

REVERSE or GRANTEE Index to Deeds — Greenville County, S. C.

REG. U. S. PAT. OFFICE *Chas. McCall* County Indexes Since 1888 An Identifying Trade Mark

 Open at Proper Tab according to First Letter or Letters of Name and refer to Buff Sub-Index sheet for page reference.

COTT FAMILY NAME INDEX No. 75 © 1949
MADE BY THE COTT INDEX COMPANY, COLUMBUS, OHIO
SOLD BY PHOTO COPY SUPPLY, MAULDIN, S. C.

()

FILE NUMBER DATE OF RECORD	GRANTEES FAMILY NAMES	GIVEN NAMES ABCDEFGHIJ	GIVEN NAMES IJKLMNOP	GIVEN NAMES QRSTUVWXYZ	GRANTORS	BOOK	PAGE	No. of Acres	BRIEF DESCRIPTION, LOCATION, ETC. (Not Warranted)
22244 Nov 4, 1988	Blue			Electric Cooperative Inc. Ridge	et al James R. Cohn	1343	243		Easement
22245 Nov 4, 1988	"			"	Pathy Co	1343	245		Easement
22246 Nov 4, 1988	"			"	Delmar R. Co	1343	247		Easement
22247 Nov 4, 1988	"			"	et al Robert L. Fuller	1343	249		Easement
22248 Nov 4, 1988	"			"	et al David M. Deunt	1343	251		Easement
22249 Nov 4, 1988	"			"	et al Rollan K. Green	1343	253		Easement
22250 Nov 4, 1988	"			"	M. W. Green	1343	255		Easement
22251 Nov 4, 1988	"			"	et al Rollan K. Green	1343	257		Easement
22252 Nov 4, 1988	"			"	By deed Mt. Pleasant Baptist Church	1343	259		Easement
22253 Nov 4, 1988	"			"	Opel W. Hawken	1343	261		Easement
22254 Nov 4, 1988	"			"	Ben G. Howard Jr.	1343	263		Easement
22255 Nov 4, 1988	"			"	Low Ann Howard	1343	265		Easement
22256 Nov 4, 1988	"			"	Ed L. Selroy	1343	267		Easement
22257 Nov 4, 1988	"			"	Joyce Lynch	1343	269		Easement
22258 Nov 4, 1988	"			"	D. B. Nicholson	1343	271		Easement
22259 Nov 4, 1988	"			"	et al Wayne M. Pittman	1343	273		Easement

REVERSE or GRANTEE Index to Deeds — Greenville County, S. C.

REG. U. S. PAT. OFFICE *Cott* County Indexes Since 1888 An Identifying Trade Mark

 Open at Proper Tab according to First Letter or Letters of Name and refer to Buff Sub-Index sheet for page reference.

COTT FAMILY NAME INDEX No. 75 © 1949
MADE BY THE COTT INDEX COMPANY, COLUMBUS, OHIO
SOLD BY PHOTO COPY SUPPLY, MAULDIN, S. C.

FILE NUMBER DATE OF RECORD	GRANTEES FAMILY NAMES	GIVEN NAMES ABCDEFGHIJ	GIVEN NAMES JKLMNO	GIVEN NAMES PQRSTUVWXYZ	GRANTORS	BOOK	PAGE	No. of Acres	BRIEF DESCRIPTION, LOCATION, ETC. (Not Warranted)
22260 Nov 4, 1988	Blue			Cooperative Inc.	Ridge Electric	1343	275		Easement
22261 Nov 4, 1988	"			"	"	1343	277		Easement
22262 Nov 4, 1988	"			"	Shelton J. Richm	1343	279		Easement
22263 Nov 4, 1988	"			"	Jim W. Roberts	1343	281		Easement
22264 Nov 4, 1988	"			"	Aurellia W. Soboyk	1343	283		Easement
22265 Nov 4, 1988	"			"	Hellie J. Stiles	1343	285		Easement
22267 Nov 4, 1988	"			"	William M. Walker	1343	289		Easement
22268 Nov 4, 1988	"			"	Op Anna M. Ward	1343	291		Easement
22269 Nov 4, 1988	"			"	Frances White	1343	293		Easement
22270 Nov 4, 1988	"			"	Allen Wainwright ^{et al}	1343	295		Easement
22420 Nov 4, 1988	"			"	Bruce C. Krolnick ^{et al}	1343	356		Easement
22266 Nov 4, 1988	"			"	Timber Lands Inc.	1343	287		Easement
7016 Feb 16, 1989	"			Builder Ridge Rural Water Co. Inc.	Builder + Developer	1353	113		Hunter Woods Sec I Phase II Lot 184 Hunter Woods
8591 Feb 28, 1989	"			Ridge	Art J. Clinie	1354	184		Quitclaim Int. 3.9 ac. S.C. Hwy # 11
8523 Feb 28, 1989	"			"	Deborah G. Brown	1354	185	0.78	ac. off S.C. Hwy 11
25388 June 12, 1988	"			Ridge Builders	Builders + Developers Inc.	1364	302		PH II Lot 127 Hunter Woods Sec II

REVERSE or GRANTEE Index to Deeds — Greenville County, S. C.

REG. U. S. PAT. OFFICE *Chem-Lock* County Indexes Since 1888 An Identifying Trade Mark

Open at Proper Tab according to First Letter or Letters of Name and refer to Buff Sub-Index sheet for page reference.

COTT FAMILY NAME INDEX No. 75 © 1949
MADE BY THE COTT INDEX COMPANY, COLUMBUS, OHIO
SOLD BY PHOTO COPY SUPPLY, MAULDIN, S. C.

()

FILE NUMBER	GRANTEES	GIVEN NAMES	GIVEN NAMES	GIVEN NAMES	GRANTORS	BOOK	PAGE	No. of Acres	BRIEF DESCRIPTION, LOCATION, ETC.
DATE OF RECORD	FAMILY NAMES	ABCDEF GH	IJKLMNO	PQRSTUVWXYZ					(Not Warranted)
26387 June 19, 1989	Blue			Builden Ridge	Builden + Developer Inc.	1364	925		Phase II Lot 111 Hunter Wood Sec I
20645 July 14, 1989	"		S.	John D. et al	D. Chris Ingle et al	1367	441	3.98	ac. plat of John D. Blue et al
"	"			Mary P. et al	"	1367	441		
24802 Aug 7, 1989	"			Ridge Way	Greenville County Council	1369	557		to Blue Ridge Drive Name changed from Blue Ridge way
24821 Aug 7, 1989	"			View Drive	Greenville County Council	1369	557		to Blue View Drive Name changed from White Rd/Blue View
43866 Sept 29, 1989	"			Electric Cooperative Inc. Ridge	Saluda River Electric	1374	588		Lease
46896 Oct 18, 1989	"			Rural Water Co. Inc. Ridge	W. Joseph Corn	1376	499		Ease ment
50315 Nov 6, 1989	"			Cooperative Inc. Ridge Electric	Mary Hagood Brown et al	1378	677	22.80	ac. S.C. Hwy 11 + U.S. Hwy 25

