

# INDIRECT or GRANTEE Index to Deeds — Greenville County, S. C.

REG. U. S. PAT. OFFICE *Chas. McCorkle* County Indexes Since 1888 An Identifying Trade Mark

Open at Proper Tab according to First Letter or Letters of Name and refer to Buff Sub-Index sheet for page reference.

COTT FAMILY NAME INDEX No. 75 © 1949  
MADE BY THE COTT INDEX COMPANY, COLUMBUS, OHIO  
SOLD BY WALKER, EVANS & COGSWELL CO., CHARLESTON, S.C.

(A)

FILE NUMBER	DATE OF RECORD	GRANTEES FAMILY NAMES	GIVEN NAMES ABCDEFGHIH	GIVEN NAMES IJKLMNOP	GIVEN NAMES PQRSTUVWXYZ	GRANTORS	BOOK	PAGE	No. of Acres	BRIEF DESCRIPTION, LOCATION, ETC. ( Not Warranted )
	17199			T.						
	Jan 21, 1975	Burgess		T. Ramsey		James Burgess	1013	497		RD Int. 1.51 Acs. Styles
	208 + 3	"		et al.						
	Mar 10, 1975	"		John H.		Robert P. Burgess	1015	750		Upstream to road near road
	"	"		et al.		"				" 110 on St.
	"	"		et al.		"				
	21821	"		et al.						
	Mar 21, 1975	"	Elbert R.			Marie Knox	1015	871		Lot w. Golden Strip
	"	"	Barbara			"				Nr., Mauldin
	22840	"								
	Apr 3, 1975	"		Joe N.	Patricia	John Crossland Co.	1016	316		cut-de-dac. "Peppertree" Sec. 2
	23475	"								Lot 148 Hollow Oak Dr.
	Apr 19, 1975	"				John E. Carter, et al.	1016	504		Lot 2 + "Westwood" Sec
	27182	"								
	May 21, 1975	"				James W. Jones	1018	624		Lot 59 Parkdale Nr.
	"	"				"				"Parkdale"
	27873	"								
	May 28, 1975	"	Jessiman		Vivian	Lloyd W. Gilstrap	1018	981		Mills Brandon Plant
	30084	"								Lot 78 Bennett St. Abney
	June 20, 1975	"			William	Charles R. Giles	1020	91		Lot 14 Shamrock Cir.
	"	"			Pat	"				"Shamrock Acc."
	30203	"								
	June 20, 1975	"	Charlotte		Stephen N.	Ruth G. Payne	1020	160		"Cardinal Hgts."
	July 1, 1975	"	Betty							Lot 26 Theodore Dr.
	3889	"								
	Aug 12, 1975	"			Mary A	Richard L. Holloway Builders, Inc.	1022	590		Lot 75 Col Dr. "Jumony"
	5953	"								"Richmond Hills"
	Sept 3, 1975	"	Juriman			William Builders, Inc.	1023	636		lots 3 + Sec. 2

# INDIRECT or GRANTEE Index to Deeds — Greenville County, S. C.

(A) REG. U. S. PAT. OFFICE *Chas McCott* County Indexes Since 1888 An Identifying Trade Mark

Open at Proper Tab according to First Letter or Letters of Name and refer to Buff Sub-Index sheet for page reference.

COTT FAMILY NAME INDEX No. 75 © 1949 MADE BY THE COTT INDEX COMPANY, COLUMBUS, OHIO SOLD BY WALKER, EVANS & COGSWELL CO., CHARLESTON, S.C.

FILE NUMBER DATE OF RECORD	GRANTEES FAMILY NAMES	GIVEN NAMES ABCDEFGHIJ	GIVEN NAMES JKLMNO	GIVEN NAMES PQRSTUVWXYZ	GRANTORS	BOOK	PAGE	No. of Acres	BRIEF DESCRIPTION, LOCATION, ETC. ( Not Warranted )
7864 Sept. 24, 1945	Burgess	Becky A. *		Wynne E. Engine Captain Rygg		1024	675		Pt. lots 10, 11 & 12 Mt. Laurel H. 4th & Millmont St. 3/4 H "Highland Terrace"
"	"	"	"	"	"	1121	675		"Highland Terrace"
8550 Sept. 30, 1975	"	Brenda B. *		Richard D. Builders + Dev, Inc. as Exce.		1025	34		Plot 14 Pine Tree Datto Markley St. dot cor. Schure St. +
12823 Nov. 12, 1975	"	"	etal. as James J.	James J. Burgess (Ray D. Shelton)		1027	285		Quit Claim, dot 88 Deminole Dr. Westwood Sec II 5'ville Austin Sp. Hills" Sec II Wrd. lot 216 "Colonial"
23276 Mar. 15, 1976	"	"	"	Randy R. etal Patricia M.	United States of America	1032	986		
"	"	"	"	"	"	1032	986		
24633 Mar. 21, 1976	"	"	"	Robert Lee Shere Rose		1033	772		
906 July 9, 1976	"	Jasman	"	Larry B. Hilliard etal		1034	395		dot 10 Russell Hotel. "Victoria" Sale
8686 Aug. 16, 1976	"	"	Kimberly *	Stephen W. etal Lee Smith	Samuel A. Newton etal	1040	987		dot 10 Weston Ave Green Chick Spop. Tp. dot Davernport Ave. Pd. Oaklawn Tp.
5964 Aug. 25, 1976	"	"	"	Tommye	Marnie Lee Smith etal	1041	788		Acres (tract 19) Quarter. St. (Linton St.) Sec. I Reemans Mills dot 86 cor. Wallace St. + Gibson
15194 Dec. 6, 1976	"	"	Mary W. etal.	John Drayton Hopkins etal	John Kenneth Chambers, etal	1047	297	56.45	
22234 Feb. 23, 1977	"	"	John A.	Frank P. McGowan, etal		1051	469		
24002 Mar. 11, 1977	"	Becky S. *	"	Waymond W. Louis Williams		1052	528		dot "N" W. Earle St.
25511 Mar. 28, 1977	"	Ernest Vasmer etal.	"	Sec. of Housing + Urban Dev.		1053	463		dot 207 "Paramount Park"
"	"	Emmaline A. etal.	"	"	"	1053	463		
26713 Apr. 7, 1977	"	David A. * Jeanne W.	"	Samuel B. Wasson etal.		1054	238	0.86	Butler Tp. Acres. Circle Rd.

# INDIRECT or GRANTEE Index to Deeds — Greenville County, S. C.

2  
(B)

REG. U. S. PAT OFFICE *Chas. McCott* County Indexes Since 1888 An Identifying Trade Mark

Open at Proper Tab according to First Letter or Letters of Name and refer to Buff Sub-Index sheet for page reference.

COTT FAMILY NAME INDEX No. 75 © 1949  
MADE BY THE COTT INDEX COMPANY, COLUMBUS, OHIO  
SOLD BY WALKER, EVANS & COGSWELL CO., CHARLESTON, S.C.


FILE NUMBER	DATE OF RECORD	GRANTEES FAMILY NAMES	GIVEN NAMES ABCDEFGHIJ	GIVEN NAMES KLMNO	GIVEN NAMES PQRSTUVWXYZ	GRANTORS	BOOK	PAGE	No. of Acres	BRIEF DESCRIPTION, LOCATION, ETC. ( Not Warranted )
28224	Apr. 21, 1977	Burgess			Pat	William C. Burgess	1055	31		"Shamrock Acres" Int. lot 14 Shamrock Cir.
33316	June 2, 1977	"	Eddie J.	Joyce E.		Joint Ventures, Inc.	1057	866		lot 5 + Lawrence Ave. + Dawn St.
33501	Jan 3, 1977	"			Waymond E.	James B. Foster	1057	978		lots 2 + 3 M. Ch. W. Clark St. "Chuck Springs"
7169	Sept. 1, 1977	"	Doris E.			Stephen R. Rogers	1064	8		lot 31 Melwin Cir, Sec #11 Acres"
7524	Sept. 6, 1977	"	Bessie	Isabell		(Mrs.) Helen Clarke	1064	279		lot 24 Lynn Dr. "Rosewood Wilbur St. 13th St. Marietta
12621	Oct. 21, 1977	"			Joyce W.	Raymond E. Guthrie,	1067	195		lots 13 + 14 Tally Bridge Rd. Pd. Oglethorpe Tp.
15025	Nov. 15, 1977	"			Mary W.	Julian Pelham Hopkins	1068	416	95.31	Acres. Tracts 3 + 4 Fork Shoals O'Neal Tp.
16606	Nov. 29, 1977	"	Alfred J.			J. Conway Edwards, et al	1069	326		Int. 21 Acres. Buncombe Rd.
23971	Feb. 15, 1978	"			Olin E. Jr.	Blanche Eugenia Hudson	1073	665		lot 42 Shetland Way "River Downs"
"	"	"			James K.	"	1073	665		
25444	Mar 1, 1978	"			Jewell G.	Lucy G. Christian	1074	483		Pt. lot 147 Crestone Drive Charter
29523	Apr. 6, 1978	Burgess				Secretary of State	1076	701		Application for Amendment of Easement "Permitting Hwy. Prop."
2816	July 26, 1978	Burgess			John A.	Ray J. Latham	1083	898		Int. Tract C = 19.5 Acres Crestwood Dr.
4177	Aug. 8, 1978	Burgess	Barbara	Julius K.		Edward H. Hembree	1084	895		lot 41 "Oakfern" Sec II Brandon Plant Sec I
5925	Aug. 23, 1978	Burgess	Freeman E.			Alney Mills	1085	981		lot 79 Bennell St. Alney Mills

- over -

# INDIRECT or GRANTEE Index to Deeds — Greenville County, S. C.

2

(B) REG. U. S. PAT. OFFICE *Chas. McCott* County Indexes Since 1888 An Identifying Trade Mark

 Open at Proper Tab according to First Letter or Letters of Name and refer to Buff Sub-Index sheet for page reference.

COTT FAMILY NAME INDEX No. 75 © 1949  
MADE BY THE COTT INDEX COMPANY, COLUMBUS, OHIO  
SOLD BY WALKER, EVANS & COGSWELL CO., CHARLESTON, S.C.

FILE NUMBER DATE OF RECORD	GRANTEES FAMILY NAMES	GIVEN NAMES ABCDEFGHIJ	GIVEN NAMES JKLMNOPQ	GIVEN NAMES RSTUVWXYZ	GRANTORS	BOOK	PAGE	No. of Acres	BRIEF DESCRIPTION, LOCATION, ETC. ( Not Warranted )
6944 Aug. 31, 1918	Burgess		et al Jackie D.		Wm. D. Richardson	1086	542		et al Lot 2 "Resuld. of O.Y. Brownlee,
"	"		et al Josephine D.		" "	1086	542		
7023 Sept. 1, 1978	Burgess			Sammy	Betty Dean Reynolds Barrett	1086	569		also triangular space Lot E. North St. (Spartanburg Rd.)
11712 Oct. 13, 1978	Burgess		Jack A. Jr.		W. H. Alford	1089	822		abt. 96.8 Acs. Woodruff Rd.
11720 Oct. 13, 1978	Burgess		et al Jack A. Jr.		Clyde P. Holcomb, et al	1089	860		abt. Lot 1=2.94 Acs. Lot 5=6.98 Acs. Lot 8=5.05 Acs. Also int. in rd. " Oak Meadows"
"	"		et al Maria Julie Andraus		" " "	1089	860		Butler Tp.
12478 Oct. 20, 1978	Burgess		James Eric		Fred L. Hood, et al	1090	299		Lot 12 "Farr Estates"
12737 Oct. 24, 1978	Burgess			W. Kenneth	Thomas J. McArde <sup>Dr.</sup> , et al	1090	426	6.16	Acs. Jordan Rd.
24153 Feb. 21, 1979	Burgess	A. F.			James H. Goble	1097	204		Tract 2=6.55 Acs. Fork Shoals Rd. Oaklawn Tp.
26320 Mar. 14, 1979	Burgess	Corene S.			Ann B. Heatherly, et al	1098	427	2.72	Acs. Also int. Lot Hopkins Dr.
31768 May 1, 1979	Burgess	Betty W. +	James W.		Florence P. West	1101	571		Sec. II Lot 21 Castlewood Dr. "Foxcroft"
6727 Aug. 24, 1979	Burgess	Dellert +	Lucille		Luther Coley	1110	110		Lot 37 + 40 Grain Drive
9655 Sept. 20, 1979	Burgess	Now Jo Ann	Adams	Now Susan	Viola B. Lowery	1111	932		Lot 14 Hollis St. Near Mill Village
"	"	Now Jerris	Ann Adams		" "	1111	932		
10135 Sept. 25, 1979	Burgess	Riedel	Jerris Ann, et al		Cynthia A. Reynolds	1112	157		Lot. Near Hwy 276 Mainline Bates Tp.
"	"	Donald	R. et al Kathleen		" "	1112	157		
"	"		Jerry Wayne et al		" "				
"	"		Jo Nell, et al		" "				

# INDIRECT or GRANTEE Index to Deeds — Greenville County, S. C.

KEYS PRINTING CO., GREENVILLE, S. C.

Open at Proper Tab according to First Letter or Letters of Name and refer to Buff Sub-Index sheet for page reference.

FILE NUMBER DATE OF RECORD	GRANTEES FAMILY NAMES	GIVEN NAMES ABCDEFGH	GIVEN NAMES IJKLMNO	GIVEN NAMES PQRSTUVWXYZ	GRANTORS	BOOK	PAGE	No. of Acres	BRIEF DESCRIPTION, LOCATION, ETC. ( Not Warranted )
11314 Oct. 3, 1979	Burgess		James F.		Horace G. Swannell	1112	958		Power of Attorney Chick Spg. Tp.
14187 Oct. 26, 1979	"			Smith Doromie Lee	Hettie L. e Burgess et al	1114	371		Lot Wendenport Ave. S. W.
16481 Nov. 15, 1979	"	Becky S. &		Edward Waymond	Betty Harrison Gueyo et al	1115	643		Lot 20. Stone ave.
36697 June 25, 1980	"			W. Edward	Carmen L. Brown	1128	150		Lots 9+10 Terrace Gardens
3015 Aug 1, 1980	"			etal Nelson L. Amar	J. L. Thornhill, Jr. et al	1130	273	}	Land Contract 4.0 acres = Lots 26+27 "Enclave acres"
" "	"				" " " "	1130	273		
" "	"			Loretta, et al					
5392 Aug. 23, 1980	"			etal W. Edward	Carmen L. Brown	1131	759		Lot 51 Terrace Gardens
8773 Sept. 18, 1980	"	Bonnie G.			Chloie V. Fields	1133	784	2.77	Acres Hwy 247
8990 Sept. 19, 1980	"			Smith et al Tommie Lee	u/w/o Thos. L. Smith The Bank of Amer. Exec.	1133	892	184.28	Bridge Rd. Chick Spg. Tp. acres, Brushy Creek & Hammett
10351 Oct. 1, 1980	"			etal W. Edward	Gazabo, J.C.P.S. Inc.	1134	673		Lot 28 Terrace Gardens
10352 Oct. 1, 1980	"			etal W. Edward	Neela J. Vakharia	1134	672		Lot 32 Terrace Gardens
10425 Oct. 2, 1980	"				Fred M. Martin et al	1134	717	}	Lot 2 Oak Meadows also sub unnamed Rd. Butler Tp.
" "	"			Jack L. Jr. et al andraud et al	" " " " "	1134	717		
" "	"			marie julia					
10849 Oct. 6, 1980	"	Gary D. +			Paula W. Donald E. Balty, Inc.	1134	965		Mauldin Lot 122 Brookside Sec. 4, Ph. 2
11141 Oct. 8, 1980	"				Ruby P. Wildaire-Murray Oaks Pt.	1135	72		Horz. Hy. Reg. III Unit 8-A Wildaire Murray Oaks
12903 Oct. 24, 1980	"			etal W. Edward	Mar, Inc.	1134	80		Lot 64 Heritage Lakes

# INDIRECT or GRANTEE Index to Deeds — Greenville County, S. C.

2

( C )


KEYS PRINTING CO., GREENVILLE, S. C.

Open at Proper Tab according to First Letter or Letters of Name and refer to Buff Sub-Index sheet for page reference.

FILE NUMBER DATE OF RECORD	GRANTEES FAMILY NAMES	GIVEN NAMES ABCDEFGHIJ	GIVEN NAMES IJKLMNO	GIVEN NAMES PQRSTUVWXYZ	GRANTORS	BOOK	PAGE	No. of Acres	BRIEF DESCRIPTION, LOCATION, ETC. ( Not Warranted )
12906 Oct. 24, 1980	Burgess			etal W. Edward	Stops Beers & Watson Bldgs. Fred B. Beers et al	1136	78		Lot 72 Saddle Horse Farms
12905 Oct. 24, 1980	"			etal W. Edward	Carmen L. Brown	1136	79		Lot 58 Terrace Gardens
14970 Nov. 14, 1980	"	Carrye A.			ma. Ruth Acker Rodgers	1137	288		Power of Attorney Meadows Est. Sec. III
16251 Nov. 26, 1980	"			Robert L.	Jasie A. Verdin, et al	1138	24	1.83	ac. + 1.67 ac. = Lots 1 & 2 Rolling
17249 Dec. 8, 1980	"			etal W. Edward	Samuel Earl Davis	1138	609		"Buena Vista" Sec. D Lots 39, 40, & 41 Rose Garden St.
19634 Jan. 6, 1981	"	Edward Turnman	+	Susan O.	B & H Builders, Inc.	1140	297		"Oak Hill" Sec. B Lot Cr. Oakhill Dr. + Old Cedar Ln Rd.
21024 Jan. 21, 1981	"		Lewis Alfred		5/19 Lewis a Burgess, Jr. Lewis Alfred Burgess, Jr.	1141	327		Wt. 4.00 Acres Crawford Rd.
21284 Jan. 26, 1981	"			etal W. Edward	Ind. & ad. Exec. Bessie Barrow Owen	1141	512		Lot West Stone Ave. O'neal Tp.
22741 Feb. 11, 1981	"		Dill Jessie Lee		Myrtle Dill Walls, et al	1142	562		Int. 2.97 ac. = lot 1 Styles Rd.
27277 Mar. 31, 1981	"	Dwight			Hugh E. Voyles	1145	378	3.47	Acres Pleasant View Rd. Bates Tp. Mills, Sec. C.
29829 Apr. 24, 1981	"		James		For Michael D. Duncan, et al Master Frank P. McLawson Jr.	1146	909		Lot 68 E. Seventh St. Wordeide O'neal Tp.
33083 May 29, 1981	"			Ross	Aaron H. Stokes et al	1148	960		Wt. 4.43 Acres also 2 1/100 acres Tp.
33095 May 29, 1981	"			Ron	Lucille Judkuth et al	1149	23		Int. 4.43 Acres & 2.15 Acres O'neal
737 July 9, 1981	"	Claude			Rozena L. Boyce	1151	427	34/100	acre Piedmont
3369 Aug. 5, 1981	"	Alfred J. et al			etal John Cooper Shackelford	1153	68		Wt lot E Washington St.
5418 Aug. 28, 1981	"	Turnman O. et al			Williams Builders, Inc.	1154	239		Lot 99 Longfount Acre

# INDIRECT or GRANTEE Index to Deeds — Greenville County, S. C.

KEYS PRINTING CO., GREENVILLE, S. C.


 Open at Proper Tab according to First Letter or Letters of Name and refer to Buff Sub-Index sheet for page reference.


(D)

FILE NUMBER DATE OF RECORD	GRANTEES FAMILY NAMES	GIVEN NAMES ABCDEFGHIJ	GIVEN NAMES KLMNO	GIVEN NAMES PQRSTUVWXYZ	GRANTORS	BOOK	PAGE	No. of Acres	BRIEF DESCRIPTION, LOCATION, ETC. ( Not Warranted )
8285 Oct. 1, 1981	Burgess			Susan M.	By Guardian Minnie Moses Amuel J. Moses	1156	98		Cleveland Tp. Tract G. also R/W Reserve O'Neal Tp.
8954 Oct. 8, 1981	"	Bessie R.	&	W. Robert	Eston L. Rodgers	1156	498		Lat. 12 Haven Dr. Valley View
10327 Oct. 26, 1981	"			John W. & Richard J.	Steven G. Moses	1157	281		Tract H. Cleveland Tp.
12855 Nov. 27, 1981	"	Donald Riedel			Kathleen R. Burgess, et al	1158	849		Tract Lot Hwy 276 Marietta Bates St.)
13798 Dec. 10, 1981	"			Mac Belle B.	Lain B. Ashworth	1159	353		Lot 36 N. Newberry St. (Quarter)
20590 Mar 15, 1982	"	Surman O. et al			Williams Builders, Inc.	1163	896		Lot 90 "Longforest Acres"
20730 Mar. 17, 1982	"			Lucille	Robert L. Young	1163	974		General Power of Attorney
21662 Mar. 29, 1982	"			Rosa O.	AKA Sandra B. Smith Sandra B. Smith	1164	546		Duncan Mill Village Sec. 4 Int. Lot 35 (#77) Myrtle St.
99 July 1, 1982	"			Mary M. &	Walter H. G. Henry Bakeman	1169	539		Lot 42 Pelham East Sec. 3 Rd.
5614 Aug 2, 1982	"			Mary W. et al	A. J. Burgess et al	1171	290	655	Acres = Tract 2. Gosh Shoals
4414 Aug 23, 1982	"			Mack et al	Eric C. Hyman	1172	531		Lot 32 Engel Dr. "Oakland Lemon"
" "	"			Marie J.	" " "	1172	531		
4609 Aug 24, 1982	"			Marion A.	William Rothell Smith	1172	647		Lot 94 Decatur St. "Hans Souci"
5209 Aug 31, 1982	"			Jessie Lee Dill	Elsie C. Brown	1173	102	3.83	Acres
5210 Aug 31, 1982	"			Jessie Lee Dill	Jesse L. Mayfield	1173	103		Lot 3. 83 Acres
5211 Aug 31, 1982	"			Jessie Lee Dill	Annie Mae J. White et al	1173	109		Int. 3. 83 Acres

# INDIRECT or GRANTEE Index to Deeds — Greenville County, S. C.

(D)

KEYS PRINTING CO., GREENVILLE, S. C.

 Open at Proper Tab according to First Letter or Letters of Name and refer to Buff Sub-Index sheet for page reference.

FILE NUMBER DATE OF RECORD	GRANTEES FAMILY NAMES	GIVEN NAMES ABCDEFGH	GIVEN NAMES IJKLMNO	GIVEN NAMES PQRSTUWXYZ	GRANTORS	BOOK	PAGE	No. of Acres	BRIEF DESCRIPTION, LOCATION, ETC. ( Not Warranted )
5768 Sept 7, 1982	Burgess	Becky D.			Waymond E. Burgess	1173	443		Jowney St. Lots L. + M Cr. W. Earle + Lot M E. Elphanny Rd.
10570 Nov. 1, 1982	"	Ann S.			Alvin J. Bateon	1176	432		Int. Lot Green Hwy (276) also
11258 Nov. 8, 1982	"	Becky S.			Richard E. Smith	1176	827		Lot 2 Pelzer Rd. "Spring Valley" Poinsettia Sec. 5 Sville
17644 Jan 19, 1983	"	David E.	+	Patricia J.	Edwin D. Oliver	1181	120		Contract of Sale Lot 286 Blair Tp.
17813 Jan 20, 1983	"	Bobby R.	+	Lillian K.	John Kaury	1181	176		Lot 115 Englewood Estates Sec. A
19252 Feb. 3, 1982	"			W. Edward	Carolina Builders + Realty	1182	34		Lot 9 Ashton Butler Tp. "Englewood Ests." Sec. A.
19745 Feb. 10, 1983	"	Bobby Ray	+	Lillian	Salbut E. Clayton	1182	333		Lot 114 Englewood Homes
21769 Mar 2, 1983	"	Ed. Co Inc.			Balentine Brothers Bldg.	1183	534		Pt. Lot 38 Northwood Sec. I
25827 Apr. 7, 1983	"			Jewell C.	Azalea C. Collins	1185	971		Pt. Pt. Lot 147 Creston Dr.
27545 Apr. 22, 1983	"			Jack A. Jr.	Phillip H. Reeves	1186	827		Lot 4 Oak Meadows also Int in Rd. Butler Tp.
"	"			Maria Julia Andrus	" " " "	1186	827		
28902 May 3, 1983	"	Donald Berry			Thomas W. Miller	1187	578		Lot 105 + 121 Fourth (4th) Ave. + C St. Sec. I F.W. Poe Mfg. Co
"	"	Brenda K.			" " " "	1187	578		
29229 May 5, 1983	"	Ed. Co. Inc.			Vernon David Wade, Jr.	1187	742		"Gardens" Lot 8 Ferras Lane "Terrace Sec 5 Sville
31271 May 24, 1983	"	David E.		Patricia J.	Edwin D. Oliver	1188	780		Lot 286 Rainwood Dr. "Poinsettia
31270 May 24, 1983	"	Ed. Co. Inc.			Balentine Brothers	1188	782		Lot 92 Northwood Sec. I



# INDIRECT or GRANTEE Index to Deeds — Greenville County, S. C.

(E)

KEYS PRINTING CO., GREENVILLE, S. C.

Open at Proper Tab according to First Letter or Letters of Name and refer to Buff Sub-Index sheet for page reference.

FILE NUMBER DATE OF RECORD	GRANTEES FAMILY NAMES	GIVEN NAMES ABCDEFGHIJ	GIVEN NAMES KLMNO	GIVEN NAMES PQRSTUVWXYZ	GRANTORS	BOOK	PAGE	No. of Acres	BRIEF DESCRIPTION, LOCATION, ETC. ( Not Warranted )
33604 June 13, 1983	Burgess			Wanda B.	J. R. Lusk	1190	59		Road Piedmont Land Contract - Lat Rehebeth Rd Anderson Street (Highland)
35853 June 30, 1983	"		John		Charles K. Chandler et al	1191	430		2 lots Cr. E. Welborn St + Anderson Wood Street
1554 July 14, 1983	"	Ed Co. Inc.			Carol V. Perusse	1192	355		lot 265 Reveria Drive Botany
3943 Aug. 3, 1983	Burgess	Elizabeth A. + Michael A.			Maria A. Burgess	1193	689		lot 94, Decatur St., Sans Souci
4361 Aug. 5, 1983	"	Barbara Roberts			Quincy C. Coggins	1193	872		Power of Attorney
1789 Sept 6, 1983	"	D. R.			Mark M. Dzigete	1195	843	1.72	Ac. Belle Dr.
9921 Sept 23, 1983	"	Ann S. et al			L. T. McNeely et al	1197	29		Lippcomb Dr. Quit Claim lot 94 + 95
12354 Oct 14, 1983	"		Lamar et al		Winnie D. Thornhill	1198	529		lots 26, 27 + 30 Enore Acce
"	"		Loretta et al		" " " "	1198	529		
13183 Oct 21, 1983	"	Auto Service			Plantime Amusement Co. (Oak meadows dr.) Dedication Book	1199	11		Coin Machine Agreement
17323 Nov. 30, 1983	Burgess		Jack A. et al		Oak meadows Sub'd		473		Dedication of Road + Street to Greenville County
"	"		Maria Julia et al		" " "		473		
17609 Dec 1, 1983	"	Ed Co. Inc			W. Gordon Garrett	1201	696		lot 8 Asheton Way. Asheton
18480 Dec 9, 1983	"	S.C. Gas Pks.			Piedmont Welding Supply	1202	175		lot Waley Rd.
19035 Dec 15, 1983	"	Tours Properties Unlimited		Mary W.	Paul C. Bates Jr	1202	505	5.84	ac. Dille Rd. Cleveland Sp.
22763 Jan 23, 1984	"		Wallace A. et al		Ralph W. Pope et al	1204	943		Partnership Agreement

# INDIRECT or GRANTEE Index to Deeds — Greenville County, S. C.

KEYS PRINTING CO., GREENVILLE, S. C.

☞ Open at Proper Tab according to First Letter or Letters of Name and refer to Buff Sub-Index sheet for page reference.

FILE NUMBER DATE OF RECORD	GRANTEES FAMILY NAMES	GIVEN NAMES ABCDEFGHIJ	GIVEN NAMES JKLMNO	GIVEN NAMES PQRSTUVWXYZ	GRANTORS	BOOK	PAGE	No. of Acres	BRIEF DESCRIPTION, LOCATION, ETC. ( Not Warranted )
27711 Mar 9, 1984 27622	Burgess		Mildred		Benny Dill <i>etc</i>	1207	750		Lot 1 1/2 ac. Lot 21, Shawwood Rd. Part Tract
33486 Mar 9, 1984	"	Ed. Co. Inc.			W. N. Leslie Inc.	1207	783		Lot 21, Narvocate Hill
36416 Apr 26, 1984	"	Betty S. +		W. Edward	Janice G. McBrayers	1211	237		Lot 78, Palmetto Downs Sec III
36489 May 18, 1984	"	Calvin Wayne +		Wanda C.	J. R. Luker <i>etc</i>	1212	897	1.09 ac.	1.09 ac. 1/4 section Lot 158 Dove Ln Super Highway View of
37867 May 21, 1984	"	Betty S.			Thomas R. Engel	1212	913		pl. lot 11, Courtland Dr. High
40346 May 31, 1984	"	Ed. Co. Inc.			William M. M. Robinson	1213	954		Lot 33 Northwood Sec 1
4057 June 21, 1984	"	Ed. Co. Inc.			Valentine Brothers <i>etc</i>	1215	453		Lot 86, Brookport Dr. Woodfield
41155 June 26, 1984	"		Mitchell		Floreeda Burgess	1215	663		Benny Valley Rd. (Law 2.2/acre.) Lots, Old Farm Bridge Rd. + Blank
2344 June 28, 1984	"	Betty J.	Mabelle		Emily J. Wallace	1215	889		Lot Jones St. Brandon Mill
3508 July 23, 1984	"	Betty S. +		W. Edward	Brandon Baptist <i>etc</i>	1217	550		Lot 91, Chatterfield Est. Sec II in lots
3487 Aug 1, 1984	"	Betty S.			Patrick J. Jansen <i>etc</i>	1218	375		1/4 lot, Grand View Hts + Jd Parcel 10 Hwy
3486 Aug 1, 1984	"	Ann S.			Flora B. Styles	1218	464		Parcel Warley Rd + Parcel Road
4465 Aug 1, 1984	"	Ann S. <i>sr.</i>			Flora B. Styles <i>Exec</i>	1218	463		Lot 12, Warden Way, Warden Rd. Oaklawn Sp.
8082 Aug 7, 1984	"	Ed. Co. Inc.			Interswood Builders, Inc	1219	30		Tract 5-6.59 ac. Fork Shoals
8062 Sept 12, 1984	"		Mary W.		Raphael S. Yancy	1221	567		Lot 30 Densen Mills Sec. 6
8062 Sept 12, 1984	"	Betty S.			Edna W. Ruvell	1221	602		

# INDIRECT or GRANTEE Index to Deeds — Greenville County, S. C.

Open at Proper Tab according to First Letter or Letters of Name and refer to Buff Sub-Index sheet for page reference.

FILE NUMBER DATE OF RECORD	GRANTEES FAMILY NAMES	GIVEN NAMES ABCDEFGHIJ	GIVEN NAMES JKLMNO	GIVEN NAMES PQRSTUVWXYZ	GRANTORS	BOOK	PAGE	No. of Acres	BRIEF DESCRIPTION, LOCATION, ETC. ( Not Warranted )
8295 Sept 14, 1984 5963	Burgess	Becky S.			Patricia L. Carpenter prop. Regime	1221	772		Lot 6, Carwell St Lot 29, Duncan Mills Village prop. Regime
Sept 20, 1984 9142	"	Ann S + Joel J.			Cont Ridge Hwy etc	1222	293		Unit A-101 Cont Ridge Hwy etc.
Sept 24, 1984 1121	"	Ed. Co. Inc. etc			Richard D. Kalk	1222	465		Lot 15 Banner Dr. Lockwood Bryden Plant
Oct 12, 1984 12907	"	Billy D.			Jessie G. Bridwell etc	1223	976		Lot 254 (16) Petter St, Abney Mills Berkwood Park
Oct 30, 1984 15199	"		Louise B.		Charles J. Spillone attorney	1225	119		Lot 30 Myers Dr (Mountain)
Nov 19, 1984 15194	"	Elizabeth C.		William A.	Patsy M. Edgeworth etc	1226	701		Lot 4 Perrin street
Nov 27, 1984 16495	"	Becky S.			Michael R. Proctor etc	1227	224		Lot 102 Pinpoint
Nov 30, 1984 18411	"	Edith + Elaine + Joyce			Ruth Hunt Bradley	1227	688		Lot 10+11
Dec 19, 1984 19104	"	Edd Co. Inc.			Dalewood Bldg Inc.	1229	229		Lot 35, Walden Pond
Dec 27, 1984 19446	"			Richard J.	John W. Burgess	1229	779		Lot Inlet at Cleveland Sp.
Dec 31, 1984 2401d	"	Ann S.			Glara B. Styles	1230	76		Power of Attorney
Feb 1, 1985 24071	"			W. Street	Becky S. Burgess	1231	121		Lot 21 (5) Carwell St. Duncan + 113 (10) Carwell St. pp. 400 + 113 (10) Carwell St. pp. 400
Feb 1, 1985 25078	"			W. Street	Ed. Co. Inc. a SC. Bentley	1232	101		Mauldin Lot 15 Jarrester Farms
Feb 26, 1985 26097	"	Ed Co. Inc.			Jarrester Farms	1233	705		
Mar 6, 1985	"		Mary Margaret	etal	Virginia H. Cullen	1234	310		Power of Attorney

over

# INDIRECT or GRANTEE Index to Deeds — Greenville County, S. C.

Open at Proper Tab according to First Letter or Letters of Name and refer to Buff Sub-Index sheet for page reference.

FILE NUMBER DATE OF RECORD	GRANTEES FAMILY NAMES	GIVEN NAMES ABCDEFGHIJ	GIVEN NAMES JKLMNO	GIVEN NAMES PQRSTUVWXYZ	GRANTORS	BOOK	PAGE	No. of Acres	BRIEF DESCRIPTION, LOCATION, ETC. ( Not Warranted )
26474 Mar 1985	Burgess			Ed et al	J. D. Cox James J. Little See Pts.	1244	516		Lot 35 Juliet Dr. Bateway.
28646 Mar 28 1985	"	Ed Co. Inc.			Forester Farms, A.S.C.	1235	772		Lot 3 Forester Farms, Mauldin Grandon Plant
32486 Apr 29 1985	"	Becky S.	+	W. Edward	Ruth B. Williams	1238	181		Lot 259 Sec 2, Abney Mills
32318 Apr 29 1985	"	Doyle V.	+	Virginia C.	Marie D. Caudell et al	1238	128		Lot 30 Woodland Dr. Grandon Plant
32483 Apr 29 1985	"	Becky S.	+	W. Edward	Billy J. Burgess	1238	179		Lot 324, Sec. 2 Abney Mills
36062 May 29 1985	"			Jane	Manning M. Wilson	1240	441		Power of attorney Grandon Plant
36226 May 30 1985	"	Claude W.			Dorcas W. Leaphart	1240	548		Lot 22, Hunter Dale, Palmetto
57318 June 6 1985	"	Ed Co. Inc.			MTG Associates Inc. et al	1241	221		Lot 35, Bradley Oaks
38253 June 14 1985	"			Mary A + Wallace	Michael Epint	1241	915		Lot 149 Rappahannock Dr. Sec 2 Plot 117 White Oak. New pt lot 149 New Oak
38984 June 21 1985	"	Ed Co. Inc.			Blvd Dr. Valentine Brothers et al	1242	404		Lot 104 Northwood Sec 4
39376 June 25 1985	"	Doris E.			Paul H. Porter	1242	662		Lot 68, Avondale Forest Sec. II
41788 June 28 1985	"			Joseph D.	Margaret Burgess	1242	921	2	Sec. Benson Dr. Grove Dr.
526 July 2 1985	"			Martha Miller et al	Dennis A. Sides et al	1243	378		Lot 69 Colonial Hills Sec 5 Eto. Sec II
1086 July 10 1985	"			Mary M. + Walter H.	Richard K. Davis	1243	769		Lot 49 Ashburn Pl. Pelham
3016 July 16 1985	"			William et al Patricia	Patricia E. Campbell	1245	32	1.54	Sec 11. The R. O'Neil Dr also
	"					1245	32		

# INDIRECT or GRANTEE Index to Deeds — Greenville County, S. C.

REG. U. S. PAT. OFFICE *Chas. McCott* County Indexes Since 1888 An Identifying Trade Mark


☞ Open at Proper Tab according to First Letter or Letters of Name and refer to Buff Sub-Index sheet for page reference.

COTT FAMILY NAME INDEX No. 75 © 1949  
MADE BY THE COTT INDEX COMPANY, COLUMBUS, OHIO  
SOLD BY WALKER, EVANS & COGSWELL CO., CHARLESTON, S.C. ( )

FILE NUMBER DATE OF RECORD	GRANTEES FAMILY NAMES	GIVEN NAMES ABCDEFGHIJ	GIVEN NAMES JKLMNO	GIVEN NAMES PQRSTUVWXYZ	GRANTORS	BOOK	PAGE	No. of Acres	BRIEF DESCRIPTION, LOCATION, ETC. ( Not Warranted )
3014 July 26, 1985	Burgess			Julia Andrew Marie	Jack A. Burgess Jr.	1245	26		Sp. also lot, lot sales etc in Rd. lot 4, Oak Meadows, Butler
4070 Aug 2, 1985	"	Elizabeth C		A. William	Renneth M. Wofford	1245	728		pt lot 4 Cherokee Park
4600 Aug 8, 1985	"	Dany Lada		Namie S.	John David Vaughn	1246	97		Sp. Sp. lot old Ruthford Rd. Chick
5536 Aug 16, 1985	"	Ed			Kerry W. YMC Bank	1246	586		Whicrest Dr. Blk H. Highland Terrace Pt lots 10, 11 + 12 S. corner St. E. Etn
5960 Aug 20, 1985	"			Jane W.	Wylma Templeton League	1246	868		Shannon Terrace lots 38 + 39 Edisto St.
6568 Aug 26, 1985	"	Ed Co.			Valentine Brothers S.C. Gen pts	1247	212		lot
14575 Oct 28, 1985	"	Ed. Co. Inc.			Forester Farms S.C. Gen pts	1252	91		lot 12 Forester Farms
14576 Oct 28, 1985	"	Ed. Co.			Forester Farms	1252	92		lot 16 Forester Farms
2708 Nov 31, 1985	"	Ed. Co. Inc.			Benny R. Christopher	1256	643		lot 7, Forester Woods Sec. 5
25428 Feb 3, 1986	"	Ed. etc			Ronald Lee Strong	1259	81		see I Mauldin lot 50 Oak Pt Dr. Parkwood
27901 Feb 25, 1986	"	Ed. Co. Inc.			Forester Farms	1260	458		lot 17 Forester Farms
2625 29643 Mar 6, 1986	"	Bucky S			Edward M. White	1261	290	1.22 ac	see Judy W. W. Rd
31454 Mar 17, 1986	"	Ed. Co. Inc.			Builder + Developer	1262	757		lot 244 Hunter Woods Sec I
35056 Apr 25, 1986	"			Dana P.	Alma B. Sedgwick	1264	936		lot 101 W. Dr. Calenwood
35732 May 1, 1986	"	Carnie L + Ned B.			William W. Davis	1265	388	2.42 ac	
38915 May 23, 1986	"			Jack A. J.	Marie Julia Andrew	1266	963		Dunbar Park & attorney

# INDIRECT or GRANTEE Index to Deeds — Greenville County, S. C.

( ) REG. U. S. PAT OFFICE *Chas McCorkle* County Indexes Since 1888 An Identifying Trade Mark

 Open at Proper Tab according to First Letter or Letters of Name and refer to Buff Sub-Index sheet for page reference.

COTT FAMILY NAME INDEX No. 75 © 1949  
MADE BY THE COTT INDEX COMPANY, COLUMBUS, OHIO  
SOLD BY WALKER, EVANS & COGSWELL CO., CHARLESTON, S.C.

FILE NUMBER DATE OF RECORD	GRANTEES FAMILY NAMES	GIVEN NAMES ABCDEFGHIH	GIVEN NAMES IJKLMNO	GIVEN NAMES PQRSTUVWXYZ	GRANTORS	BOOK	PAGE	No. of Acres	BRIEF DESCRIPTION, LOCATION, ETC. ( Not Warranted )
43328 June 24, 1986 11593	Burgess			Jack A. Jr. Lloyd Jr. Linda	By atty in fact Jack A. Burgess Maria Julia (Inheritance)	1269	412		Buttercup Int Ad. Int lot 5 Oak Meadows
July 11, 1986 1288	"			Louis	Lewis Alfred Burgess et al	1270	817	12.029	ac Crawford Rd.
July 14, 1986 2429	"	Ann +	Joel F.		Charles F. Turner	1270	915		Int 1 ac. U.S. Hwy 276
July 17, 1986 2429	"	Ed.			S.C. Fed. Savings Bank	1271	305		Sub 81 A. Randy Dr.
July 17, 1986 4547	"	Ed.			S.C. Fed. Savings Bank	1271	303		Sub 6 Coral Pointe
Aug 1, 1986 6177	"	Ed. Co. Inc.			W. W. Leslie Inc. et al	1272	362		Sub Phase X Sec. 2 Int 17, The Oaks Little Creek
Aug 8, 1986 8411	"	Burgess Turney			Ronnie W. Matthews et al	1273	127		Int 18 Jiggery Dr. Mayfair
Aug 28, 1986 9381	"	Ed.			Builders + Developers et al	1274	204		Phase one Int 23 1/2 (Inheritance) Wood Sec one
Sept 3, 1986 10432	"			Penny Murray + Steven	Conrad H. Shuler a S.C. Life Pts.	1274	456		Int 64 + pt lot 65 North Tree
Sept 11, 1986 11182	"	Ed. Co. Inc.			Halter Properties Inc.	1275	598		Int 130 Caraway Ct. Rome
Sept 25, 1986 12824	"	Ed. Co. Inc.			Hotelway Builders et al	1276	461		Int 15 1/2 W. New Pine
Sept 30, 1986 13325	"	Burgess et al			Ed. Burgess Co. Inc.	1276	950		Int 1 White Oak, Buttercup.
Oct 3, 1986 15129	"	Ann S.			William H. Johnson Jr. et al	1277	245	35.84	ac. Dupont Rd.
Oct 28, 1986 19100	"	Ann +	Michael		Billy W. Roberts	1279	214	1.2	ac. Buttercup Dr.
Nov 10, 1986 21551	"	Ed. Co. Inc.			W. W. Leslie Inc.	1280	450		Phase III Sec. 1 Int 5 Water Street Little Creek
Feb 2, 1987	"			Linda A + Stephen	B + V. Bldg Inc.	1289	559		Oak Hills Sec 3 Int 59 Green Fern Dr. White



# REVERSE or GRANTEE Index to Deeds — Greenville County, S. C.

REG. U. S. PAT. OFFICE *Chas McCalls* County Indexes Since 1888 An Identifying Trade Mark

Open at Proper Tab according to First Letter or Letters of Name and refer to Buff Sub-Index sheet for page reference.

COTT FAMILY NAME INDEX No. 75 © 1949  
MADE BY THE COTT INDEX COMPANY, COLUMBUS, OHIO  
SOLD BY PHOTO COPY SUPPLY, MAULDIN, S. C.

FILE NUMBER DATE OF RECORD	GRANTEES FAMILY NAMES	GIVEN NAMES ABCDEFGHIJ	GIVEN NAMES JKLMNO	GIVEN NAMES PQRSTUVWXYZ	GRANTORS	BOOK	PAGE	No. of Acres	BRIEF DESCRIPTION, LOCATION, ETC. ( Not Warranted )
17603 Oct 14 1987	Burgess	Ed			Bucky S. Burgess	1307	654		Way Lot 8 Butler Sp. Abaton Seasons
18759 Oct 21 1987	"	Elizabeth + Michael			Stake Graddy Batson	1308	382		Lot 8 Fairway Lane, Fair Services Sec. 2 Mauldin
20688 Nov 2 1987	"	Ed			Timothy Andrew Britt Indiv + atty in fact for Samuel dumy et al	1309	475		Lot 87 Rosewood Cr. Reachtree
21396 Nov 6 1987	"		John		William M. Wood	1309	861		Lot 12 Wood Hgts Subd
22883 Nov 16 1987	"	Bucky			Martha W. Jacobee	1310	104		Tower of attorney
23030 Nov 25 1987	"	Ed. Co. Inc.			Randy Boyce	1311	228		Lot 230 Sec. 7 Pointilla
25328 Nov 27 1987	"	Elizabeth		+ William Life Estate et al	Marie Lamb Jansen	1311	449		Lot 13 Crestline Dr. Sec 6.
26851 Dec 9 1987	"			Ronald	Paul David Keaton	1312	429	0.21	ac. pt lot 3 Shute Bridge Rd
28801 Dec 22 1987	"	Ed. Co.			D + S. Properties	1313	44		Lot 12 Riverside Subd.
29954 Dec 30 1987	"	Ed Dary			Naomi S. Burgess	1314	158		Lot 12 Old Rutledge Rd Chick
35294 Feb 12 1988	"	Ed. Co.			Allen L. Freeman	1317	307		Lot 131 Prugiest Sub
38389 Mar 2 1988	"	Ed. Co.			G + S. Properties	1318	844		Lot 3 Riverside Sub
38374 Mar 7 1988	"	Ed. Co.			Joel M. Brubaker By Power of Atty. Robert L. Conner + Guardian	1318	845		Lot 102 Prugiest
47572 May 4 1988	"	Benny			Chalie Dorsey	1324	72		Lot 54 (#38) Second Ave Village Haven Fw Pce Mfg Co. Sec I Subd
47760 May 4 1988	"	Gene		RE Revi	John Eugene Burgess	1324	121		Lot 20 Cedar Oak Estate Sec 2



# REVERSE or GRANTEE Index to Deeds — Greenville County, S. C.

REG. U. S. PAT OFFICE *Chas McCorkle* County Indexes Since 1888 An Identifying Trade Mark

Open at Proper Tab according to First Letter or Letters of Name and refer to Buff Sub-Index sheet for page reference.

COTT FAMILY NAME INDEX No. 75 © 1949  
MADE BY THE COTT INDEX COMPANY, COLUMBUS, OHIO  
SOLD BY PHOTO COPY SUPPLY, MAULDIN, S. C. ( )

FILE NUMBER DATE OF RECORD	GRANTEES FAMILY NAMES	GIVEN NAMES ABCDEFGHIJ	GIVEN NAMES JKLMNO	GIVEN NAMES PQRSTUVWXYZ	GRANTORS	BOOK	PAGE	No. of Acres	BRIEF DESCRIPTION, LOCATION, ETC. ( Not Warranted )
47617 May 4, 1988	Burgess	Ed Co.			Brown Properties Inc. of S.C.	1324	87		Lot 39 Ashlar Butler Sp.
48428 May 9, 1988	"	Ed Bldg. Inc.			Builders & Developers Inc.	1324	510		Ph II Lot 202 Hunter woods Sec I
50739 June 21, 1988	"		Olga E + Walter			1328	897		Memorandum of General Partnership
56787 June 21, 1988	"		Investments		Samuel W. Hammond et al	1328	899		Lot Manly St.
1117 July 7, 1988	"		J. C. King et al		Lewis E. McDonald	1330	761		Lease Agreement East Overbrook
5688 Aug 1, 1988	"		Michael		Administrators of Veterans Affairs Co of S.C. Inc.	1333	612		Pt Lot 16 Briarcliff Dr.
6044 Aug 3, 1988	"	Ed			Associate Financial Services	1333	803		Plots Callahan Ave Lot 132 Map 3 San Juan
7134 Aug 9, 1988	"	Ed			Virginia Carolyn Water	1334	360		Power of attorney
19978 Oct 10, 1988	"		Martha		Derrick Smith	1340	617		Plots 386, 388, 390 & 392 E. Lake Shore
20254 Oct 25, 1988	"	Ed Co. Inc.			Builders & Developers Inc.	1342	58		Ph II Lot 104 Hunter wood Sec II
22911 Nov 8, 1988	"		Martha J.		John A. Clardy	1343	666		Special power of attorney Dr. Glasby Mt. Sp.
24541 Nov 18, 1988	"		J. Cozill et al		Theodore M. Carlson et al For Bob Curran	1344	693		4 Acres Butler St & Wellesley
27097 Dec 6, 1988	"		Claude Jasper		Greenville County Tax Collector	1346	187		18/100 ac. Piedmont
29183 Dec 19, 1988	"		Edward Herman		C. D. Odom	1347	510		Lot Green Street, Less portion
130967 Dec 30, 1988	"		J. Boyd Linda S.		Charles W. Dempsey et al	1348	767		Lot # 16 Cuthler Ridge Centre
897 Jan 6, 1989	"	Gary B.			Jessie Nelson et al	1349	451	14.22	ac. Garrison Rd.

# REVERSE or GRANTEE Index to Deeds — Greenville County, S. C.

REG. U. S. PAT. OFFICE *Chas McCott* County Indexes Since 1888 An Identifying Trade Mark

Open at Proper Tab according to First Letter or Letters of Name and refer to Buff Sub-Index sheet for page reference.

COTT FAMILY NAME INDEX No. 75 © 1969  
MADE BY THE COTT INDEX COMPANY, COLUMBUS, OHIO  
SOLD BY PHOTO COPY SUPPLY, MAULDIN, S. C.

FILE NUMBER DATE OF RECORD	GRANTEES FAMILY NAMES	GIVEN NAMES ABCDEFGH	GIVEN NAMES IJKLMNO	GIVEN NAMES PQRSTUVWXYZ	GRANTORS	BOOK	PAGE	No. of Acres	BRIEF DESCRIPTION, LOCATION, ETC. ( Not Warranted )
2952 Jan 20 1989	Burgess			Wynona R.	Estates of Floyd G. Burgess	1350	668		Augusta Guide Book of Distribution, Lot 60
5112 Feb 3 1989	"	Betsy			John H. McDaniel	1351	987	0.11	ac. plat of Survey for Billy J. prop Regime
6160 Feb 6 1989	"	Brothers Investments			Yorktown Seven Assoc.	1352	642		Unit # 13-I Yorktown Hwy prop Regime
6159 Feb 10 1989	"	"	"		Yorktown Seven Assoc.	1352	650		Unit # 4-B Yorktown Hwy prop Regime
6158 Feb 10 1989	"	"	"		Yorktown Seven Assoc.	1352	652		Unit 11-A Yorktown Hwy prop
6161 Feb 10 1989	"	"	"		Yorktown Seven Assoc.	1352	654		Unit 11-B Yorktown Hwy prop
6162 Feb 10 1989	"	"	"		Yorktown Seven Assoc.	1352	656		Unit 11-I Yorktown Hwy prop
9241 Mar 9 1989	"	Ed.			W. Schmitter Co. Inc.	1354	674		Estates See V Lots 14+16+15 State Chartered
10358 Mar 9 1989	"	Ed.			Valentin Brothers Bldg Inc.	1355	530		Lot 5 Dolly Dr. S.W. Wellesley Dr. Glass Mt. J.P. life estate 4.14 ac Butler St +
12444 Mar 23 1989	"		J. Cogill	etal	John E. Pugieri	1356	772		See + Phase II Lot 122 Mauldin, Beataide
14685 April 3 1989	"			Paula W. Dwight	Dary D. Burgess	1357	944		
1965 May 9 1989	"			William	First State Mtg. Bank Inc.	1360	740		Lot 19 Pleasant Dr.
22019 May 22 1989	"			Walter H.	s/a Michael Jan Burgess M. J. Burgess	1362	414		Power of attorney
22020 May 22 1989	"			Walter H.	Angela R. Darbasie	1362	418		General Power of attorney
22018 May 22 1989	"	Brothers Investments			by attorney in fact Walter Burgess Angela R. Darbasie	1362	413		Hoping Prop. Reg. Unit 1-G Yorktown
23085 May 26 1989	"	Betty C.	+	Ralph V.	now Pamela C. Hammond Pamela Crawford Andrews	1362	904		Lot 19 Aristwood Dr.

# REVERSE or GRANTEE Index to Deeds — Greenville County, S. C.

REG. U. S. PAT. OFFICE *Chas. McCall* County Indexes Since 1888 An Identifying Trade Mark

Open at Proper Tab according to First Letter or Letters of Name and refer to Buff Sub-Index sheet for page reference.

COTT FAMILY NAME INDEX No. 75 © 1949  
MADE BY THE COTT INDEX COMPANY, COLUMBUS, OHIO  
SOLD BY PHOTO COPY SUPPLY, MAULDIN, S. C.

( )

FILE NUMBER DATE OF RECORD	GRANTEES FAMILY NAMES	GIVEN NAMES ABCDEFGHIJ	GIVEN NAMES JKLMNOPQ	GIVEN NAMES RSTUVWXYZ	GRANTORS	BOOK	PAGE	No. of Acres	BRIEF DESCRIPTION, LOCATION, ETC. ( Not Warranted )
24117 June 2, 1989 33449	Burgess			J. Jack A.	Maria Julia Burgess Andrew	1363	630		Meadow Butte Sp. = lot 5 Dist claim, lot 6, 98 ac Oak
July 31, 1989 33448	"	Ed			Carolina Builders + Realty Inc.	1368	852		Parcel w. Stone Ave
July 31, 1989 35817	"	Becky S			Ed. Burgess	1368	853		Lot w. Stone Ave
Aug 11, 1989 36006	"	Ed. Co.			D + S. Properties	1370	150		Lot 11 Riverview Phase II
Aug 14, 1989 36645	"	Ed. Co.			D + S Properties	1370	284		Lot 12 Riverview Subd.
Aug 17, 1989 38974	"	Connie A			Genell C. Burgess	1370	606		at lot 147 Crestone Drive Half mile lake Ph 2
Aug 30, 1989 40586	"	Ed Co Inc.			Half Mile Lake Dev Corp.	1371	779		Lot 197 Bright Water Lane of Dallas ct.
Sept 5, 1989 42037	"	Ed. Co. Inc.		(Wilson)	Half Mile Lake Corp	1372	641		Lot 124 Half Mile Lake Phase Distribution
Sept 18, 1989 42074	"	Ed. Co.		Jane W.	Estate of Manning Marchant Wilson	1373	528		Lot 103 Sunset Hills (Used of Sp High View ac
Sept 18, 1989 45147	"	Ed. Co.			Ed Burgess Co. Inc.	1373	550		pt lot 11 Cantland Dr. Paris mt II
Oct 6, 1989 48175	"	Ed. Co.			Builders + Developers Inc.	1375	317		Lot 100 Hunter Wood Sec II Phase Coke's Subd
Oct 25, 1989 48549	"	Bobby B	R. Lillian		Ruby D. Darrison P.M.	1377	140		Lot 26 + pt lot 28 Century St. Paw Regime
Oct 27, 1989 49123	"		Nelle F		Myrtle McDarity	1377	339		Unit # 257 Riverview Hwy for orig see bk 1328 pg 897
Oct 31, 1989 56349	"		as.s.c. Genl pa Investments		—	377	727		Removal of General Partnership
Dec 15, 1989 58225	"	Elizabeth C		William A.	C Herbert Crews Jr	1382	618	Lot 25.47	ac. High Colman Rd. Bates Sp Ph. 2
Dec 28, 1989	"	Ed. Co. Inc.			Half Mile Lake Dev Corp.	1383	761		Lot 91 Kanuga Court - Half Mile Lake

