


# INDIRECT or GRANTEE Index to Deeds — Greenville County, S. C.

REG. U. S. PAT. OFFICE *McCall's* County Indexes Since 1888  
An Identifying Trade Mark

 Open at Proper Tab according to First Letter or Letters of Name and refer to Buff Sub-Index sheet for page reference.

COTT FAMILY NAME INDEX No. 75 © 1949  
MADE BY THE COTT INDEX COMPANY, COLUMBUS, OHIO  
SOLD BY WALKER, EVANS & COGSWELL CO., CHARLESTON, S.C.

(A)

FILE NUMBER DATE OF RECORD	GRANTEES FAMILY NAMES	GIVEN NAMES ABCDEFGHIJ	GIVEN NAMES JKLMNO	GIVEN NAMES PQRSTUVWXYZ	GRANTORS	BOOK	PAGE	No. of Acres	BRIEF DESCRIPTION, LOCATION, ETC. ( Not Warranted )
15825 Jan. 2, 1975	DUKE			POWER CO.	James Robert Martin	1012	589		Right of Way
116849 Jan 16, 1975	"			"	Ethel Lee Chapman	1013	213		R/W Agreement
116848 Jan 16, 1975	"			"	Annice C. <sup>etal.</sup> <del>Jacksonson</del>	1013	217		R/W Agreement
17131 Jan 20, 1975	"			"	Myrtle T. Alewine	1013	349		R/W
17131 Jan 20, 1975	"			"	Johnnie Hendrix	1013	350		R/W
17131 Jan 20, 1975	"			"	Vernon Camp	1013	351		R/W
17131 Jan 20, 1975	"			"	Beas James	1013	352		R/W
17131 Jan 20, 1975	"			"	Lawton P. Rochester	1013	353		R/W
17131 Jan 20, 1975	"			"	Edna A. Alewine	1013	354		R/W
17131 Jan 20, 1975	"			"	Leland F. Alewine	1013	355		R/W
17131 Jan 20, 1975	"			"	C. J. Charing	1013	356		R/W
17131 Jan 20, 1975	"			"	William J. Davis	1013	357		R/W
17131 Jan 20, 1975	"			"	Walter F. Alewine	1013	358		R/W
17499 Jan 24, 1975	"			"	R. U. Tompkins, <sup>etal.</sup> <del>etal.</del>	1013	639		R/W
18339 Feb. 5, 1975	"			"	Sam Myers Smith	1014	241		R/W
19926 Feb 26, 1975	"			"	James B. South	1015	11		Right of Way

# INDIRECT or GRANTEE Index to Deeds — Greenville County, S. C.

(A)

REG. U. S. PAT. OFFICE *Chas McCott* County Indexes Since 1888 An Identifying Trade Mark

Open at Proper Tab according to First Letter or Letters of Name and refer to Buff Sub-Index sheet for page reference.

COTT FAMILY NAME INDEX No. 75 © 1949  
MADE BY THE COTT INDEX COMPANY, COLUMBUS, OHIO  
SOLD BY WALKER, EVANS & COGSWELL CO., CHARLESTON, S.C.

FILE NUMBER DATE OF RECORD	GRANTEES FAMILY NAMES	GIVEN NAMES ABCDEFGH	GIVEN NAMES IJKLMNO	GIVEN NAMES PQRSTUWXYZ	GRANTORS	BOOK	PAGE	No. of Acres	BRIEF DESCRIPTION, LOCATION, ETC. ( Not Warranted )
1772 Jan. 24, 1915 21534	"				Gravell Co. Milton T. Stewart <sup>et al.</sup>	1015	18		Right of way
Mar. 13, 1925 21925	"				" Corinne P. Drouse <sup>et al.</sup>	1015	728		Right of way
Mar. 24, 1925 21925	"				" Mrs. J. K. Bridwell	1015	911		Right of way
Mar. 24, 1925 21925	"				" William W. Bridwell	1015	912		Right of way
Mar. 24, 1925 22681	"				" G. B. Resolopore	1015	913		Right of way
Apr. 2, 1925 22681	"				" J. D. Yarnum	1016	243		Right of way
Apr. 2, 1925 2412	"				" J. W. Hilder	1016	244		Right of way
Apr. 17, 1925 24232	"				" Percival B. Bridwell	1016	982		Right of way
Apr. 18, 1925 x 1104	"				" Riley Pendergrass	1017	31		Right of way
Apr. 21, 1925 x 8101	"				" Helen T. ... <sup>et al.</sup>	1011	221		Right of way
Apr. 21, 1925 25404	"				" ... <sup>et al.</sup>	1011	222		Right of way
May 2, 1925 25408	"				" Woodrow Bridwell	1017	720		Right of way
May 2, 1925 25409	"				" Percival B. Bridwell	1011	700		Right of way
May 2, 1925 26171	"				" <sup>Common Authority</sup> Western Carolina Regional	1011	701		Right of way
May 20, 1925 27271	"				" Mrs. H. J. ... <sup>et al.</sup>	1016	587		Right of way
May 22, 1925	"				" George C. Gutschall <sup>et al.</sup>	1018	694		Right of way

# INDIRECT or GRANTEE Index to Deeds — Greenville County, S. C.

2  
(B)

REG. U. S. PAT. OFFICE *Chas McCott* County Indexes Since 1888 An Identifying Trade Mark

Open at Proper Tab according to First Letter or Letters of Name and refer to Buff Sub-Index sheet for page reference.

COTT FAMILY NAME INDEX No. 75 © 1949  
MADE BY THE COTT INDEX COMPANY, COLUMBUS, OHIO  
SOLD BY WALKER, EVANS & COGSWELL CO., CHARLESTON, S.C.

FILE NUMBER DATE OF RECORD	GRANTEES FAMILY NAMES	GIVEN NAMES ABCDEFGHIJ	GIVEN NAMES JKLMNOPQ	GIVEN NAMES RSTUVWXYZ	GRANTORS	BOOK	PAGE	No. of Acres	BRIEF DESCRIPTION, LOCATION, ETC. ( Not Warranted )
27271 May 22, 1975	<i>Decker</i>				<i>Power Co. W. D. Owens et al</i>	1018	695		<i>Right of Way</i>
27272 May 22, 1975	"			" "	<i>Raymond R. Johnson</i>	1018	691		<i>Right of Way</i>
27272 May 22, 1975	"			" "	<i>R. A. Crouch</i>	1018	692		<i>Right of Way</i>
27272 May 22, 1975	"			" "	<i>Kathy Marie Hudson</i>	1018	693		<i>Right of Way</i>
27623 May 27, 1975	"			" "	<i>John W. Hollingsworth et al.</i>	1018	714		<i>Right of Way</i>
28529 Jun 4, 1975	"			" "	<i>Daniel H. Champion et al.</i>	1019	306		<i>Right of Way</i>
28528 Jun 4, 1975	"			" "	<i>J. P. Stevens &amp; Co.</i>	1019	324		<i>Right of Way</i>
28691 Jun 5, 1975	"			" "	<i>Johnny Campbell</i>	1019	316		<i>Right of Way</i>
29163 Jun 11, 1975	"			" "	<i>Madys E. Huff et al.</i>	1019	625		<i>Tract</i>
29466 June 13, 1975	"			" "	<i>Ellison J. Smith III et al.</i>	1019	862		<i>Right of Way</i>
29890 June 18, 1975	"			" "	<i>Lawrence Gogam et al.</i>	1020	35		<i>Right of Way</i>
30072 Jun 20, 1975	"			" "	<i>Lucy Young Colony</i>	1020	104		<i>Right of Way</i>
11-1 July 14, 1975	"			" "	<i>Winston III Interior et al.</i>	1021	130		<i>Right of Way</i>
11-34 July 14, 1975	"			" "	<i>Winston III Interior et al.</i>	1021	109		<i>Right of Way</i>
11-31 July 1-1975	"			" "	<i>Winston III Interior et al.</i>	1021	225		<i>Right of Way</i>

# INDIRECT or GRANTEE Index to Deeds — Greenville County, S. C.

(B)

REG. U. S. PAT. OFFICE *Chas McCatt* County Indexes Since 1888 An Identifying Trade Mark

Open at Proper Tab according to First Letter or Letters of Name and refer to Buff Sub-Index sheet for page reference.

COTT FAMILY NAME INDEX No. 75 © 1949  
MADE BY THE COTT INDEX COMPANY, COLUMBUS, OHIO  
SOLD BY WALKER, EVANS & COGSWELL CO., CHARLESTON, S.C.

FILE NUMBER DATE OF RECORD	GRANTEES FAMILY NAMES	GIVEN NAMES ABCDEFGH	GIVEN NAMES IJKLMNO	GIVEN NAMES PQRSTUWXYZ	GRANTORS	BOOK	PAGE	No. of Acres	BRIEF DESCRIPTION, LOCATION, ETC. ( Not Warranted )
1861 July 22, 1975	Duke				Power Co Leonard J. Ponder	1021	670		Right of way Prop. Refers
2349 July 28, 1975	"				" Robert J. Neel et al.	1021	855		Unit to Bridgeview Hwy. Corp. + Ranch Rd.
2968 Aug 1, 1975	"				" William Gordon Cox	1022	160	2.09	Dec. Co. Ramazette Riv.
2884 Aug 1, 1975	"				" William Gordon Cox	1022	165		Right of way
4427 Aug 18, 1975	"				" C. W. Myers	1022	822		Right of way
1975	"				" James Willie Greene	1022	912		Right of way Agree.
5209 Aug 27, 1975	"				" C. J. Dixon	1023	273		Right of way
6043 Sept 4, 1975	"				" the City of Green, et al. Comm. of Public Works of	1023	700		Lot Lease
6314 Sept 8, 1975	"				" (Helen Finley) Miss. Caryl Finley	1023	829		Right of way
6344 Sept 10, 1975	"				" Helen B. Greene	1023	830		Right of way
6721 Sept 11, 1975	"				" HA Batesville Property Assoc. a joint venture J. A. Bolen as TR., et al.	1024	91		Right of way
6984 Sept 15, 1975	"				" Walter Coleman	1024	237		Right of way
7217 Sept 16, 1975	"				" John A. Greene et al.	1024	246		Right of way. Right of way.
7218 Sept 16, 1975	"				" Mattie J. Greene et al.	1024	300	0.52	Dec. also with RO.
7611 Sept 22, 1975	"				" as 2. Walter W. Galbarrith, et al.	1024	564		Right of way RD 3 Ballmont Rd. St. Ann (A/K/A Lot 1)
8277 Sept 26, 1975	"				" Roy M. Wall, et al.	1024	885		Lot 3 Guillen Ave (James Mill)

# INDIRECT or GRANTEE Index to Deeds — Greenville County, S. C.

REG. U. S. PAT. OFFICE *Chas McCatt* County Indexes Since 1888  
An Identifying Trade Mark

Open at Proper Tab according to First Letter or Letters of Name and refer to Buff Sub-Index sheet for page reference.

COTT FAMILY NAME INDEX No. 75 © 1949  
MADE BY THE COTT INDEX COMPANY, COLUMBUS, OHIO  
SOLD BY WALKER, EVANS & COGSWELL CO., CHARLESTON, S.C.

(C)

FILE NUMBER DATE OF RECORD	GRANTEES FAMILY NAMES	GIVEN NAMES ABCDEFGH	GIVEN NAMES IJKLMNO	GIVEN NAMES PQRSTUVWXYZ	GRANTORS	BOOK	PAGE	No. of Acres	BRIEF DESCRIPTION, LOCATION, ETC. ( Not Warranted )
8141 Sept. 26, 1975	Duke			Power Co	for Hazel B. Cleveland Life Estate John B. Cleveland	1024	890		Right of Way
9408 Oct. 8, 1975	"			"	Rewie J. Moddin et al.	1025	537		Right of Way
9785 Oct. 13, 1975	"			"	Thomas B. Phillips et al.	1025	731		Right of Way
9785 Oct. 13, 1975	"			"	Darmon A. Jones	1025	732		Right of Way
10475 Oct. 20, 1975	"			"	Earnest E. Black	1026	107		Right of Way
11167 Oct. 27, 1975	"			"	John B. Cleveland	1026	390		Right of Way
11167 Oct. 27, 1975	"			"	William H. Ordway w- fact R. S. Small, Jr.	1026	391		Right of Way
11745 Nov. 3, 1975	"			"	R. D. Small, by atty-	1026	715		Right of Way
12010 Nov. 5, 1975	"			"	Samuel J. Young	1026	860		Right of Way
13424 Nov. 20, 1975	"			"	Michelin Tire Corp.	1028	540		Not shown + Rd
13674 Nov. 24, 1975	"			"	Thomas A. Otation et al.	1027	656		Right of Way
14048 Nov. 28, 1975	"			"	Dr. W. Green	1027	801		Right of Way
14050 Nov. 28, 1975	"			"	Benny R. McKinney et al.	1027	810		Right of Way
14049 Nov. 28, 1975	"			"	Greg Rollins	1027	805		Right of Way
14515 Dec. 3, 1975	"			"	J. M. Curstan	1028	79		Right of Way
14516 Dec. 3, 1975	"			"	Town of Greer	1028	83		Right of Way

# INDIRECT or GRANTEE Index to Deeds — Greenville County, S. C.

2

(2)

REG. U. S. PAT. OFFICE *Chas. McCott* County Indexes Since 1888 An Identifying Trade Mark

Open at Proper Tab according to First Letter or Letters of Name and refer to Buff Sub-Index sheet for page reference.

COTT FAMILY NAME INDEX No. 75 © 1949  
MADE BY THE COTT INDEX COMPANY, COLUMBUS, OHIO  
SOLD BY WALKER, EVANS & COGSWELL CO., CHARLESTON, S.C.

FILE NUMBER DATE OF RECORD	GRANTEES FAMILY NAMES	GIVEN NAMES ABCDEFGH	GIVEN NAMES IJKLMNO	GIVEN NAMES PQRSTUVWXYZ	GRANTORS	BOOK	PAGE	No. of Acres	BRIEF DESCRIPTION, LOCATION, ETC. ( Not Warranted )
14798 Dec. 8, 1975	Duke			Power Co.	C. E. Rurison	1028	327		Right of Way
14798 Dec. 8, 1975	"			" "	Shovett Maxwell Eiten, <sup>Inc.</sup>	1028	328		Right of Way
15332 Dec. 12, 1975	"			" "	Harold Douglas Fields, <sup>et al</sup>	1028	674		Traverse Area Lot 19 Traverse Lane
15333 Dec. 12, 1975	"			" "	Royie Brown	1028	683		Right of Way
15333 Dec. 12, 1975	"			" "	Elmer S. Wilson	1028	627		Right of Way
15732 Dec. 17, 1975	"			" "	Quinnell, Inc.	1028	990		Right of Way
15732 Dec. 17, 1975	"			" "	Jack Nathaniel Mathis <sup>et al</sup>	1028	994		Right of way
17800 Jan. 13, 1976	"			" "	United Development <sup>Services, Inc.</sup>	1030	128		Right of Way
17800 Jan. 13, 1976	"			" "	Lois Helen Rhoden	1030	129		Right of Way
17846 Jan. 14, 1976	"			" "	Lois Simonson Taylor by Power of Atty. Gen. P. J. Jones	1030	147		Right of way
17846 Jan. 14, 1976	"			" "	Mark J. Swisher	1030	217		Right of Way
13014 Jan. 20, 1976	"			" "	John Wilson	1030	251		Right of Way
19650 Feb. 2, 1976	"			" "	Lois Simonson Taylor	1031	37		Right of Way Improvement for original Plat see book 1030 pg. 147
"	"			" "	" "	1031	37		
19771 Feb. 4, 1976	"			" "	Steve R. Price	1031	145		Right of Way
20056 Feb. 6, 1976	"			" "	Collie J. Harbin, et al	1031	333		Right of Way

# INDIRECT or GRANTEE Index to Deeds — Greenville County, S. C.

REG. U. S. PAT. OFFICE *Chas McCott* County Indexes Since 1888  
An Identifying Trade Mark

Open at Proper Tab according to First Letter or Letters of Name and refer to Buff Sub-Index sheet for page reference.

COTT FAMILY NAME INDEX No. 75 © 1949  
MADE BY THE COTT INDEX COMPANY, COLUMBUS, OHIO  
SOLD BY WALKER, EVANS & COGSWELL CO., CHARLESTON, S.C.

FILE NUMBER DATE OF RECORD	GRANTEES FAMILY NAMES	GIVEN NAMES ABCDEFGH	GIVEN NAMES IJKLMNOP	GIVEN NAMES QRSTUVWXYZ	GRANTORS	BOOK	PAGE	No. of Acres	BRIEF DESCRIPTION, LOCATION, ETC. ( Not Warranted )
20055 Feb. 6, 1976	<i>Duck</i>				Power Co. John P. Taylor	1031	330		Easement
20134 Feb. 9, 1976	"				" " Fred Larry Poole	1031	381		Right of Way
20134 Feb. 9, 1976	"				" " Milton J. Massey	1031	382		Right of Way
20134 Feb. 9, 1976	"				" " <i>limited pts.</i> McBee Apartments a	1031	380		Right of Way
20941 Feb. 18, 1976	"				" " Clarence W Campbell	1031	770		Right of Way
21274 Feb. 23, 1976	"				" " V. B. Lippard, Jr.	1031	982		Right of Way
21274 Feb. 23, 1976	"				" " Okrama Puyotay	1031	982		Right of Way
21960 Mar. 1, 1976	"				" " Mrs. John E. Roe	1032	356		Right of Way
21960 Mar. 1, 1976	"				" " Richard G. Juck	1032	357		Right of Way
22725 Mar. 9, 1976	"				" " T. Walter Braashien	1032	742		Right of Way tract 2 = 3.15 Dec. Gantt Tp. tract 1 = 14.34 Dec. Gantt
22903 Mar. 10, 1976	"				" " William H. Johnson	1032	815		Right of Way
22903 Mar. 10, 1976	"				" " Lawrence Reid	1032	817		Right of Way
23169 Mar. 12, 1976	"				" " E. E. Anderson	1032	963		Right of Way
23169 Mar. 12, 1976	"				" " W. N. Johnson <i>et al.</i>	1032	964		Right of Way
23693 Mar. 18, 1976	"				" " L. H. Tankersley, as TR	1033	310		Right of Way
23693 Mar. 18, 1976	"				" " Pauline H. Whitted	1033	311		Right of Way

# INDIRECT or GRANTEE Index to Deeds — Greenville County, S. C.

(C)

REG. U. S. PAT. OFFICE *Chas. McCatt* County Indexes Since 1888 An Identifying Trade Mark

Open at Proper Tab according to First Letter or Letters of Name and refer to Buff Sub-Index sheet for page reference.

COTT FAMILY NAME INDEX No. 75 © 1949  
MADE BY THE COTT INDEX COMPANY, COLUMBUS, OHIO  
SOLD BY WALKER, EVANS & COGSWELL CO., CHARLESTON, S.C.

FILE NUMBER DATE OF RECORD	GRANTEES FAMILY NAMES	GIVEN NAMES ABCDEFGH	GIVEN NAMES IJKLMNO	GIVEN NAMES PQRSTUVWXYZ	GRANTORS	BOOK	PAGE	No. of Acres	BRIEF DESCRIPTION, LOCATION, ETC. ( Not Warranted )
23693 Mar 18, 1976	Duke				Power Co. Charlie D. Threlkeld	1033	312		Right of Way
24084 Mar 22, 1976	"				" " Lerna G. Kelley	1033	466		Right of Way
24403 Mar 25, 1976	"				" " W.M. Morgan	1033	685		Right of Way
25329 April 2, 1976	"				" " Lloyd W. Gilstrap	1034	101		Right of Way Note: Chick Springs Sp. Lot 27426-1.24 Aca. Maple
25930 Apr 9, 1976	"				" " M. Steven <sup>etal</sup> Davidson	1034	480		Right of Way
26124 Apr 12, 1976	"				" " Alex Kiriakides, Jr. <sup>etal</sup>	1034	581		Right of Way
26124 Apr 12, 1976	"				" " Sarah C. Kelley	1034	582		Right of Way
26400 Apr 14, 1976	"				" " Lynn Jones	1034	721		Right of Way
26407 Apr 14, 1976	"				" " Jills Airport Commission	1034	722		Right of Way
27110 Apr 14, 1976	"				" " [unclear]	1034	723		Right of Way
27110 Apr 14, 1976	"				" " [unclear]	1034	724		Right of Way
27110 Apr 14, 1976	"				" " [unclear]	1034	725		Right of Way
27110 Apr 14, 1976	"				" " [unclear]	1034	726		Right of Way
27110 Apr 14, 1976	"				" " [unclear]	1034	727		Right of Way
28431 May 5, 1976	"				" " J. A. Jones, etal	1035	761		Easement
28436 May 5, 1976	"				" " Ralph M. Moore, etal	1035	785		Right of Way Agreement
28750 May 11, 1976	"				" " John R. Rainey, etal	1035	902		Right of Way



# INDIRECT or GRANTEE Index to Deeds — Greenville County, S. C.

REG. U. S. PAT. OFFICE *Chas. McCull* County Indexes Since 1888  
An Identifying Trade Mark

☞ Open at Proper Tab according to First Letter or Letters of Name and refer to Buff Sub-Index sheet for page reference.

COTT FAMILY NAME INDEX No. 75 © 1949  
MADE BY THE COTT INDEX COMPANY, COLUMBUS, OHIO  
SOLD BY WALKER, EVANS & COGSWELL CO., CHARLESTON, S.C.


4  
(E)

FILE NUMBER DATE OF RECORD	GRANTEES FAMILY NAMES	GIVEN NAMES ABCDEFGH	GIVEN NAMES IJKLMNO	GIVEN NAMES PQRSTUWXYZ	GRANTORS	BOOK	PAGE	No. of Acres	BRIEF DESCRIPTION, LOCATION, ETC. ( Not Warranted )
28750 May 7, 1976	Duke				Rowan Co Carolina Springs Inc	1035	903		Right of Way
28800 May 8, 1976	"				" " " " " " " "				Right of Way
29211 May 12, 1976	"				" " " " " " " "				Right of Way
30245 May 24, 1976	"				Hugh M. Cowan	1036	811		Right of Way
30245 May 24, 1976	"				James R. Lawrence	1036	812		Right of Way
30245 May 24, 1976	"				Earl A. Young, et al	1036	813		Right of Way
30569 May 26, 1976	"				Lincoln Overlook Assoc	1036	986		Right of Way
31582 Jun 4, 1976	"				Patricia G. Martin	1037	341		Right of Way
31700 Jun 7, 1976	"				Cherie G. Callahan	1037	343		Right of Way
31700 Jun 7, 1976	"				Marian S. Smith	1037	344		Right of Way
31700 Jun 7, 1976	"				Wesley C. Willie	1037	345		Right of Way
31700 Jun 7, 1976	"				Ninam Beulah Willie	1037	346		Right of Way
32851 Jun 17, 1976	"				Marjoret Yelton	1037	347		Right of Way
32851 Jun 17, 1976	"				Robert Anderson, et al	1038	185		Right of Way
33514 Jun 23, 1976	"				Thomas D. Lindsey, et al	1038	186		Right of Way
	"				Mrs. Harold W. Johnson	1038	498		Right of Way

# INDIRECT or GRANTEE Index to Deeds — Greenville County, S. C.

4  
(8)

REG. U. S. PAT. OFFICE *Chas McCott* County Indexes Since 1888  
An Identifying Trade Mark


 Open at Proper Tab according to First Letter or Letters of Name and refer to Buff Sub-Index sheet for page reference.

COTT FAMILY NAME INDEX No. 75 © 1949  
MADE BY THE COTT INDEX COMPANY, COLUMBUS, OHIO  
SOLD BY WALKER, EVANS & COGSWELL CO., CHARLESTON, S.C.

FILE NUMBER DATE OF RECORD	GRANTEES FAMILY NAMES	GIVEN NAMES ABCDEFGHIJ	GIVEN NAMES JKLMNO	GIVEN NAMES PQRSTUVWXYZ	GRANTORS	BOOK	PAGE	No. of Acres	BRIEF DESCRIPTION, LOCATION, ETC. ( Not Warranted )
33514 June 23, 1976	Duke			Power Co.	Roy S. Butler	1038	499		Right of way
33514 June 23, 1976	"			"	CAN Enterprises, Inc.	1038	500		Right of way
33514 June 23, 1976	"			"	Lawrence Reid	1038	501		Right of way
3072 Aug. 2, 1976	"			"	Lawrence Reid District	1040	559		Right of way
3072 Aug. 2, 1976	"			"	Greenville County School	1040	599		Right of way
3244 Aug. 2, 1976	"			"	Bellingham, Inc.	1040	600		Right of way
3898 Aug. 10, 1976	"			"	The Trustees of the Greenville County School System	1040	610		Right of way
3898 Aug. 10, 1976	"			"	John W. Cowino	1040	974		Right of way
3898 Aug. 10, 1976	"			"	R. E. & S. Greenman	1040	997		Right of way
4197 Aug. 12, 1976	"			"	John R. New	1041	998		Right of way
4197 Aug. 12, 1976	"			"	W. J. Harlanough	1041	131		Right of way
4197 Aug. 12, 1976	"			"	Mrs. Revilla Fleming	1041	147		Right of way
4197 Aug. 12, 1976	"			"	W. L. Leslie	1041	148		Right of way
4197 Aug. 12, 1976	"			"	L. D. Painter, Jr.	1041	149		Right of way

# INDIRECT or GRANTEE Index to Deeds — Greenville County, S. C.

REG. U. S. PAT. OFFICE *Chas. McColl* County Indexes Since 1888  
An Identifying Trade Mark

 Open at Proper Tab according to First Letter or Letters of Name and refer to Buff Sub-Index sheet for page reference.

COTT FAMILY NAME INDEX No. 75 © 1949  
MADE BY THE COTT INDEX COMPANY, COLUMBUS, OHIO  
SOLD BY WALKER, EVANS & COGSWELL CO., CHARLESTON, S.C.


5  
(1)

FILE NUMBER DATE OF RECORD	GRANTEES FAMILY NAMES	GIVEN NAMES ABCDEFGHIJ	GIVEN NAMES JKLMNOPQ	GIVEN NAMES RSTUVWXYZ	GRANTORS	BOOK	PAGE	No. of Acres	BRIEF DESCRIPTION, LOCATION, ETC. ( Not Warranted )
4194 Aug. 12, 1976	Dube				Power Co. Ralph L. Watkins	1041	150		Right of way
4194 Aug. 12, 1976	"			"	(Lydie H.) Mrs. W. M. Baldwin	1041	151		Right of way
4843 Aug. 19, 1976	"			"	Standard Textile Mills, Inc.	1041	487		Right of way
5030 Aug. 20, 1976	"			"	Carney R. Harris	1041	584		Right of way
4914 Aug. 20, 1976	"			"	James W. Mahon	1041	588		Right of way
4914 Aug. 20, 1976	"			"	Henry Cannon	1041	589		Right of way
5115 Aug. 23, 1976	"			"	Maurice W. Lance et al	1041	672		Right of way
5214 Aug. 24, 1976	"			"	Mrs. J. B. McCall	1041	753		Right of way
5214 Aug. 24, 1976	"			"	Levin G. Brown	1041	754		Right of way
5899 Aug. 30, 1976	"			"	John M. Ernest	1042	67		Right of way
5900 Aug. 30, 1976	"			"	Nellie H. Ernest	1042	71		Right of way
6046 Aug. 31, 1976	"			"	Union Carbide Corp.	1042	163		Right of way
6198 Sept. 1, 1976	"			"	Essie M. Helvey Adams	1042	302		Right of way
6264 Sept. 1, 1976	"			"	E. Caroline Harris Chamber	1042	306		Right of way
6199 Sept. 1, 1976	"			"	City Council of the Town of Green	1042	310		Right of way
6885 Sept. 12, 1976	"			"	J. Walter Bonshies	1042	713		Right of way

# INDIRECT or GRANTEE Index to Deeds — Greenville County, S. C.

5  
(J)

REG. U. S. PAT. OFFICE *Chas McCatt* County Indexes Since 1888  
An Identifying Trade Mark

 Open at Proper Tab according to First Letter or Letters of Name and refer to Buff Sub-Index sheet for page reference.

COTT FAMILY NAME INDEX No. 75 © 1949  
MADE BY THE COTT INDEX COMPANY, COLUMBUS, OHIO  
SOLD BY WALKER, EVANS & COGSWELL CO., CHARLESTON, S.C.

FILE NUMBER DATE OF RECORD	GRANTEES FAMILY NAMES	GIVEN NAMES ABCDEFGHIJ	GIVEN NAMES KLMNO	GIVEN NAMES PQRSTUWXYZ	GRANTORS	BOOK	PAGE	No. of Acres	BRIEF DESCRIPTION, LOCATION, ETC. ( Not Warranted )
6885 Sept. 10, 1976	Duke				Power Co. James D. Shives <sup>et al</sup>	1042	714		Right of way
6885 Sept. 10, 1976	"				Power Co. William S. Youngblood <sup>et al</sup>	1042	715		Right of way
6885 Sept. 10, 1976	"				" " R. Stephen Poise	1042	716		Right of way
7125 Sept. 13, 1976	"				" " E. Caroline <sup>Chambers</sup> Harris	1043	711		Right of Way Agreement
7037 Sept. 13, 1976	"				" " Pete <sup>et al</sup> Spansopoulos	1043	819		Right of way
7037 Sept. 13, 1976	"				" " Land Lease Corp.	1043	820		Right of way
7037 Sept. 13, 1976	"				" " Richard B. <sup>et al</sup> Perkins	1043	821		Right of way
7037 Sept. 13, 1976	"				" " Susan I. <sup>et al</sup> <sup>Club</sup> Mignard	1043	822		Right of way
7335 Sept. 15, 1976	"				" " <sup>et al</sup> Wadesville Community	1043	823		Right of way
7798 Sept. 20, 1976	"				" " Sammy R. <sup>et al</sup> McNamey	1043	903		Right of way
7801 Sept. 20, 1976	"				" " Thomas W. <sup>et al</sup> Stule	1043	121		Lot 225 Edwards Prop.
7715 Sept. 20, 1976	"				" " Kenneth L. <sup>et al</sup> Cassell	1043	141		Right of way
7715 Sept. 20, 1976	"				" " <sup>a ltd. partnership</sup> Mill Creek	1043	165		Right of way
7715 Sept. 20, 1976	"				" " J. W. <sup>et al</sup> Moore	1043	166		Right of way
7715 Sept. 20, 1976	"				" " James F. <sup>et al</sup> Gilbert	1043	167		Right of way
7715 Sept. 20, 1976	"				" " James F. <sup>et al</sup> Gilbert	1043	168		Right of way

# INDIRECT or GRANTEE Index to Deeds — Greenville County, S. C.

G-Pg. Omitted  
IN ERROR. 6  
(H)

REG. U. S. PAT. OFFICE *Chas McCatt* County Indexes Since 1888  
An Identifying Trade Mark

Open at Proper Tab according to First Letter or Letters of  
Name and refer to Buff Sub-Index sheet for page reference.


COTT FAMILY NAME INDEX No. 75 © 1949  
MADE BY THE COTT INDEX COMPANY, COLUMBUS, OHIO  
SOLD BY WALKER, EVANS & COGSWELL CO., CHARLESTON, S.C.

FILE NUMBER DATE OF RECORD	GRANTEES FAMILY NAMES	GIVEN NAMES ABCDEFGHIJ	GIVEN NAMES IJKLMNOP	GIVEN NAMES QRSTUVWXYZ	GRANTORS	BOOK	PAGE	No. of Acres	BRIEF DESCRIPTION, LOCATION, ETC. ( Not Warranted )
7705 Sept. 20, 1976	Duke				Power Co. Donald Anderson	1043	169		Right of way
7705 Sept. 20, 1976	"				" " M <sup>c</sup> Pherson Realty, Inc.	1043	170		Right of way
7705 Sept. 20, 1976	"				" " Wade Hampton First + Damen	1043	171		Right of way
7967 Sept. 22, 1976	"				" " Sidney M. Sloan	1043	271		Right of way
8173 Sept. 23, 1976	"				" " Brown Enterprises, Inc.	1043	351		Right of way
8511 Sept. 26, 1976	"				" " by atty in part Robert + Rosenthal et al. Solon J. Rosenthal et al	1043	624		Right of way
8511 Sept. 28, 1976	"				" " Robert J. Rosenthal et al	1043	625		Right of way
8511 Sept. 28, 1976	"				" " Cary Gayle Pickett et al	1043	626		Right of way
8511 Sept. 28, 1976	"				" " Judith C. Julghum et al	1043	627		Right of way
8511 Sept. 28, 1976	"				" " Keeper J. Julghum et al	1043	628		Right of way
8511 Sept. 28, 1976	"				" " Keeper J. Julghum et al	1043	629		Right of way
8979 Sept. 28, 1976	"				" " Joe K. Garrison et al	1043	630		Right of way
8979 Oct. 1, 1976	"				" " P. W. Strange, Jr. et al	1043	935		Right of way
9611 Oct. 1, 1976	"				" " M. William Basher et al	1043	936		Right of way
9611 Oct. 7, 1976	"				" " Riley Pendergast	1044	235		Right of way
9611 Oct. 7, 1976	"				" " Woodside Baptist Church by Trs	1044	236		Right of way

# INDIRECT or GRANTEE Index to Deeds — Greenville County, S. C.

(H)

REG. U. S. PAT. OFFICE *Chas McCott* County Indexes Since 1888  
An Identifying Trade Mark


 Open at Proper Tab according to First Letter or Letters of Name and refer to Buff Sub-Index sheet for page reference.

COTT FAMILY NAME INDEX No. 75 © 1949  
MADE BY THE COTT INDEX COMPANY, COLUMBUS, OHIO  
SOLD BY WALKER, EVANS & COGSWELL CO., CHARLESTON, S.C.

FILE NUMBER DATE OF RECORD	GRANTEES FAMILY NAMES	GIVEN NAMES ABCDEFGHIJ	GIVEN NAMES JKLMNOPQ	GIVEN NAMES RSTUVWXYZ	GRANTORS	BOOK	PAGE	No. of Acres	BRIEF DESCRIPTION, LOCATION, ETC. ( Not Warranted )
9611 Oct. 7, 1976	Duke				Power Co. Bob Searle	1044	237		Right of Way
10282 Oct. 13, 1976	"				" " W.C. Reader <sup>etab.</sup>	1044	533		Lot 340 Chestnut Ave.
10444 Oct. 15, 1976	"				" " Limited Development <sup>elms.</sup>	1044	701		Right of Way
11119 Oct. 22, 1976	"				" " Middleton Group	1045	41		Right of Way
11119 Oct. 22, 1976	"				" " Group Inc Partnership	1045	42		Right of Way
11119 Oct. 22, 1976	"				" " Winton S. Coy	1045	43		Right of Way
11119 Oct. 22, 1976	"				" " Lawren Fed. Bank	1045	44		Right of Way
11638 Oct. 28, 1976	"				" " <sup>Marrowgale</sup> Jessie U. Johnson	1045	260		Right of Way Agreement Tract I & II
11719 Oct. 29, 1976	"				" " <sup>Dr.</sup> Map Charles M. White	1045	377		Right of Way
11719 Oct. 29, 1976	"				" " <sup>City of Greenville</sup> Housing Authority of the	1045	378		Right of Way
12080 Nov. 1, 1976	"				" " <sup>M. Carter</sup> Mary Jane Cleveland	1045	456		Right of Way
12079 Nov. 1, 1976	"				" " <sup>Dr.</sup> Mary Jane M. Carter	1045	461		Right of Way
12184 Nov. 2, 1976	"				" " Vulcan Materials Co.	1045	537		Right of Way
13181 Nov. 12, 1976	"				" " Sney Rollins	1046	51		Right of Way Agreement
13180 Nov. 12, 1976	"				" " Sharon S. Hall	1046	78		Right of Way
13180 Nov. 12, 1976	"				" " John P. Scott	1046	79		Right of Way

# INDIRECT or GRANTEE Index to Deeds — Greenville County, S. C.

REG. U. S. PAT. OFFICE *Chas. McCall* County Indexes Since 1888 An Identifying Trade Mark

 Open at Proper Tab according to First Letter or Letters of Name and refer to Buff Sub-Index sheet for page reference.

COTT FAMILY NAME INDEX No. 75 © 1949  
MADE BY THE COTT INDEX COMPANY, COLUMBUS, OHIO  
SOLD BY WALKER, EVANS & COGSWELL CO., CHARLESTON, S.C.

7  
(I)

FILE NUMBER DATE OF RECORD	GRANTEES FAMILY NAMES	GIVEN NAMES ABCDEFGHIJ	GIVEN NAMES JKLMNO	GIVEN NAMES PQRSTUVWXYZ	GRANTORS	BOOK	PAGE	No. of Acres	BRIEF DESCRIPTION, LOCATION, ETC. ( Not Warranted )
13178 Nov. 12, 1976	Duke				Power Co. E. E. Culpepper	1046	80		Right of Way
13178 Nov. 12, 1976	"			" "	R. David Marney	1046	81		Right of Way
13178 Nov. 12, 1976	"			" "	Dealeo, done	1046	82		Right of Way (Part)
13178 Nov. 12, 1976	"			" "	HBA Properties done	1046	83		Right of Way (Meyers)
13178 Nov. 12, 1976	"			" "	Kent Development Co	1046	84		Right of Way
13178 Nov. 12, 1976	"			" "	Jack E. Shaw	1046	85		Right of Way
14265 Nov. 24, 1976	"			" "	John W. Pedern	1046	824		Right of Way
14524 Nov. 29, 1976	"			" "	Hollyton, done	1046	987		Right of Way
14524 Nov. 29, 1976	"			" "	Charles W. Murphy <sup>etal</sup> done	1046	959		Right of Way
14524 Nov. 29, 1976	"			" "	Piedmont Plush Mill	1046	958		Right of Way
14524 Nov. 29, 1976	"			" "	George Coleman, Jr	1046	960		Right of Way
14524 Nov. 29, 1976	"			" "	James W. Robertson <sup>Jr etal</sup>	1046	961		Right of Way
14524 Nov. 29, 1976	"			" "	W. R. Jordan	1046	962		Right of Way
14524 Nov. 29, 1976	"			" "	Jack Chandler	1046	963		Right of Way
14524 Nov. 29, 1976	"			" "	P. D. Rice	1046	964		Right of Way
15455 Dec. 8, 1976	"			" "	W. C. Lindsey, Jr.	1047	440		Right of Way

# INDIRECT or GRANTEE Index to Deeds — Greenville County, S. C.

7  
(I)

REG. U. S. PAT. OFFICE *Chas McCatt* County Indexes Since 1888 An Identifying Trade Mark

Open at Proper Tab according to First Letter or Letters of Name and refer to Buff Sub-Index sheet for page reference.

COTT FAMILY NAME INDEX No. 75 © 1949  
MADE BY THE COTT INDEX COMPANY, COLUMBUS, OHIO  
SOLD BY WALKER, EVANS & COGSWELL CO., CHARLESTON, S.C.

FILE NUMBER DATE OF RECORD	GRANTEES FAMILY NAMES	GIVEN NAMES ABCDEFGHIJ	GIVEN NAMES JKLMNO	GIVEN NAMES PQRSTUVWXYZ	GRANTORS	BOOK	PAGE	No. of Acres	BRIEF DESCRIPTION, LOCATION, ETC. ( Not Warranted )
15590 Dec. 9, 1976	Duka				Power Co. William J. Hamme <sup>etal</sup>	1047	654		Right of Way
16008 Dec. 14, 1976	"				" " John W. Cantrell <sup>etal</sup>	1047	855		Right of way
16889 Dec. 22, 1976	"				" " Lydia Jones <sup>etal</sup>	1048	376		Right of way
17483 Dec. 30, 1976	"				" " Soule W. Finley	1048	949		Right of way
19636 Jan. 26, 1977	"				" " Star. Enterp. Operative, Inc.	1050	117		Right of way
20222 Feb. 1, 1977	"				" " Lawrence Electric Co -	1050	416		Lease
20726 Feb. 7, 1977	"				" " Mrs Frank L. Outlaw, Sr.	1050	690		Right of way
20911 Feb. 9, 1977	"				" " H. N. Williams	1050	797		Right of way
21447 Feb. 14, 1977	"				" " George M. Burns	1050	979		Right of way
21446 Feb. 14, 1977	"				" " William Walker Harling <sup>Sp.</sup>	1050	983		Right of way
21626 Feb. 16, 1977	"				" " C & C Center Properties	1051	137		Right of way
21773 Feb. 17, 1977	"				" " Steve R. Price	1051	172		Right of way
22658 Feb. 28, 1977	"				" " B. C. Porter	1051	818		Right of way
23114 Mar. 9, 1977	"				" " Adular Assoc. a <sup>res</sup> <del>Sto.</del>	1052	374		Right of way
23742 Mar. 9, 1977	"				" " Herbert M. Mull <sup>etal</sup>	1052	408		Right of way Riverside Farms pt. lot 32 Edgemont Rd.
23674 Mar. 9, 1977	"				" " Charles Kellert	1052	416		Right of way



# INDIRECT or GRANTEE Index to Deeds — Greenville County, S. C.

REG. U. S. PAT OFFICE *Chas McCott* County Indexes Since 1888  
An Identifying Trade Mark

Open at Proper Tab according to First Letter or Letters of Name and refer to Buff Sub-Index sheet for page reference.

COTT FAMILY NAME INDEX No. 75 © 1949  
MADE BY THE COTT INDEX COMPANY, COLUMBUS, OHIO  
SOLD BY WALKER, EVANS & COGSWELL CO., CHARLESTON, S.C.

8  
(5)

FILE NUMBER	DATE OF RECORD	GRANTEES FAMILY NAMES	GIVEN NAMES ABCDEFGHIJ	GIVEN NAMES JKLMNO	GIVEN NAMES PQRSTUVWXYZ	GRANTORS	BOOK	PAGE	No. of Acres	BRIEF DESCRIPTION, LOCATION, ETC. ( Not Warranted )
23674	Mar 9, 1977	Ducke				Power Co Jack Porter	1052	419		Right of way
23782	Mar 10, 1977	"				" & God Southside Assembly	1052	235		Right of way
24322	Mar 15, 1977	"				Power Co Clinton Stables Inc. Bro.	1052	700		Right of way
24498	Mar 17, 1977	"				Power Co Paul E. Gault et al	1052	973		Right of way
25419	Mar 28, 1977	"				Power Co. City of Greenville	1052	974		Right of way
25419	Mar 29, 1977	"				" " Academy Rentals Co. a sub pto	1053	481		Right of way
26707	Apr 7, 1977	"				" " of B. Walker et al	1053	483		Right of way
26707	Apr 7, 1977	"				" " Roy Connor et al	1053	483		Right of way
27841	Apr 18, 1977	"				" " Warehouse Investments	1054	309		Right of way
27757	Apr 18, 1977	"				" " W. M. Ridden	1054	310		Right of way
28741	Apr 26, 1977	"				" " Daniel S. Coleman et al Pacific Tea Co	1054	797		Lot 17 "Barbrey Hgts."
28741	Apr 26, 1977	"				" " The Great Atlantic & Pacific	1054	807		Right of way
28741	Apr 26, 1977	"				" " Bunyon Bowen	1055	398		Right of way
28741	Apr 26, 1977	"				" " Roy Loper	1055	399		Right of way
28779	Apr 27, 1977	"				" " Florence C. Donahoo	1055	400		Right of way
						" " Western Carolina Regional Sewer Authority	1055	484		Right of way



# INDIRECT or GRANTEE Index to Deeds — Greenville County, S. C.

REG. U. S. PAT. OFFICE *Chas McCalls* County Indexes Since 1888 An Identifying Trade Mark

Open at Proper Tab according to First Letter or Letters of Name and refer to Buff Sub-Index sheet for page reference.

COTT FAMILY NAME INDEX No. 75 © 1949  
MADE BY THE COTT INDEX COMPANY, COLUMBUS, OHIO  
SOLD BY WALKER, EVANS & COGSWELL CO., CHARLESTON, S.C.


(K)

FILE NUMBER DATE OF RECORD	GRANTEES FAMILY NAMES	GIVEN NAMES ABCDEFGHIJ	GIVEN NAMES JKLMNO	GIVEN NAMES PQRSTUVWXYZ	GRANTORS	BOOK	PAGE	No. of Acres	BRIEF DESCRIPTION, LOCATION, ETC. ( Not Warranted )
34027 June 9, 1977	Duck				Power Co. W. W. Wickino	1058	233		Right of way
34771 June 16, 1977	"				" " Franklin Enterprises Inc.	1058	671		Right of way
34771 June 16, 1977	"				" " Robert A. Johnson, <sup>etd</sup> III	1058	672		Right of way
35570 June 22, 1977	"				" " Inez Rollini	Re. record 1059	102		see sub Bk. 1646 pg. 57 Right of way - for Original
35892 June 27, 1977	"				" " Thomas J. Pritchett <sup>etd</sup>	1059	380		Right of way
35892 June 27, 1977	"				" " Samuel C. Simmons <sup>etd</sup>	1059	381		Right of way
35892 June 27, 1977	"				" " Philip G. Lilly, <sup>etd</sup>	1059	382		Right of way
36210 June 29, 1977	"				" " Clyde D. Jenkins, Jr.	1059	500		Right of way
199 Jul. 1, 1977	"				" " Robert D. Woodlief	1059	829		Right of way
199 Jul. 1, 1977	"				" " Wayne Creel (DVM)	1059	830		Right of way
199 Jul. 1, 1977	"				" " James W. Allen <sup>etd</sup>	1059	831		Right of way
199 Jul. 1, 1977	"				" " Ronnie Carbaugh	1059	832		Right of way
1124 July 12, 1977	"				" " Dale E. Petersen, <sup>etd</sup>	1060	450		Right of way
1124 July 12, 1977	"				" " William P. Gregory, <sup>etd</sup>	1060	451		Right of way
1974 July 18, 1977	"				" " Jimmy Mantcher, Jr.	1060	733		Right of way
1914 July 19, 1977	"				" " Reliance Electric Co.	1060	812		Lean

# INDIRECT or GRANTEE Index to Deeds — Greenville County, S. C.

9  
(K)

REG. U. S. PAT. OFFICE *Chas. McCott* County Indexes Since 1888  
An Identifying Trade Mark

 Open at Proper Tab according to First Letter or Letters of Name and refer to Buff Sub-Index sheet for page reference.

COTT FAMILY NAME INDEX No. 75 © 1949  
MADE BY THE COTT INDEX COMPANY, COLUMBUS, OHIO  
SOLD BY WALKER, EVANS & COGSWELL CO., CHARLESTON, S.C.

FILE NUMBER DATE OF RECORD	GRANTEES FAMILY NAMES	GIVEN NAMES ABCDEFGHIJ	GIVEN NAMES KLMNO	GIVEN NAMES PQRSTUVWXYZ	GRANTORS	BOOK	PAGE	No. of Acres	BRIEF DESCRIPTION, LOCATION, ETC. ( Not Warranted )
2770 Jul. 26, 1977	Duke				Power Co. Lloyd D. Auten	1061	269	0.71	Acres
2818 July 26, 1977	"			" "	Lloyd D. Auten	1061	278		Right of Way
3943 Aug 5, 1977	"			" "	Jack E. Shaw	1061	986		Right of way
3943 Aug 5, 1977	"			" "	Nancy C. Keith, et al	1061	987		Right of way
5355 Aug. 17, 1977	"			" "	First Hartford Realty Corp.	1062	754		Right of ways & Easements
5508 Aug. 18, 1977	"			" "	J. G. Hooper	1063	20	0.34	Acres
6356 Aug 26, 1977	"			" "	Palma N. Jordan	1063	605		Right of way
6356 Aug 26, 1977	"			" "	Paul P. Edgerton	1063	606		Right of way
6356 Aug 26, 1977	"			" "	Thomas D. Lee (for Abie Burnett Cleveland et al)	1063	607		Right of way
6356 Aug 26, 1977	"			" "	J. L. Nat'l Bank	1063	608		Right of way
6356 Aug 26, 1977	"			" "	Chanticleer Real Est. Co.	1063	609		Right of way
6356 Aug 26, 1977	"			" "	Stanley C. Gibson	1063	610		Right of way
7351 Aug 26, 1977	"			" "	William N. Hancey	1063	611		Right of way
9136 Sept. 2, 1977	"			" "	Jimmy W. Lancaster, et al	1064	112		"Sunset Hgts Austin Tr. Mauldin Lot 20 Sunset Dr.
9136 Sept. 21, 1977	"			" "	Haddon E. Mann	1065	247		Right of Way
9136 Sept. 21, 1977	"			" "	James A. Belling	1065	248		Right of Way

# INDIRECT or GRANTEE Index to Deeds — Greenville County, S. C.

REG. U. S. PAT. OFFICE *Chas. McCatt* County Indexes Since 1888 An Identifying Trade Mark

Open at Proper Tab according to First Letter or Letters of Name and refer to Buff Sub-Index sheet for page reference.

COTT FAMILY NAME INDEX No. 75 © 1949  
MADE BY THE COTT INDEX COMPANY, COLUMBUS, OHIO  
SOLD BY WALKER, EVANS & COGSWELL CO., CHARLESTON, S.C.

FILE NUMBER	GRANTEES	GIVEN NAMES	GIVEN NAMES	GIVEN NAMES	GRANTORS	BOOK	PAGE	No. of Acres	BRIEF DESCRIPTION, LOCATION, ETC. ( Not Warranted )
DATE OF RECORD	FAMILY NAMES	ABCDEFGH	IJKLMNO	PQRSTUVWXYZ					
9136 Sept. 21, 1977	Duke				Power Co. Helia Thomas, Inc.	1065	249		Right of Way
9136 Sept. 21, 1977	"			" "	Richard W. Malten, Jr.	1065	250		Right of Way
10587 Oct. 4, 1977	"			" "	G W D Pto.	1066	194		Right of Way
10805 Oct. 5, 1977	"			" "	W. R. Roberts	1066	284		Right of Way
10805 Oct. 5, 1977	"			" "	Margie B. Watson	1066	285		Right of Way
12216 Oct. 19, 1977	"			" "	J. D. Sullivan	1067	8		Right of Way
12216 Oct. 19, 1977	"			" "	R. E. Hughes	1067	7		Right of Way
12216 Oct. 19, 1977	"			" "	J. Walter Brashier	1067	9		Right of Way
12216 Oct. 19, 1977	"			" "	Steve Allison	1067	10		Right of Way
12203 Oct. 19, 1977	"			" "	Sloyd D. Auten	1066	980		Right of Way. For orig. see deed
13146 Oct. 28, 1977	"			" "	Leo Hill	1067	563		Right of Way
14299 Nov. 7, 1977	"			" "	Sloyd D. Auten	1068	90	0.71	Acres.
14380 Nov. 8, 1977	"			" "	Douglas Green, et al	1068	119		Right of Way Agree.
14379 Nov. 8, 1977	"			" "	Homer M. Jumbly, et al	1068	123		Right of Way Agree.
15014 Nov. 14, 1977	"			" "	Jack W. Carlton	1068	408		Right of Way
15014 Nov. 14, 1977	"			" "	Henry Prickett	1068	409		Right of Way

# INDIRECT or GRANTEE Index to Deeds — Greenville County, S. C.

(L)

REG. U. S. PAT OFFICE *Chas McCatt* County Indexes Since 1888 An Identifying Trade Mark

Open at Proper Tab according to First Letter or Letters of Name and refer to Buff Sub-Index sheet for page reference.

COTT FAMILY NAME INDEX No. 75 © 1949 MADE BY THE COTT INDEX COMPANY, COLUMBUS, OHIO SOLD BY WALKER, EVANS & COGSWELL CO., CHARLESTON, S.C.

FILE NUMBER DATE OF RECORD	GRANTEES FAMILY NAMES	GIVEN NAMES ABCDEFGHIJ	GIVEN NAMES IJKLMNOP	GIVEN NAMES PQRSTUVWXYZ	GRANTORS	BOOK	PAGE	No. of Acres	BRIEF DESCRIPTION, LOCATION, ETC. ( Not Warranted )
15014 Nov. 14, 1977	Duke				Power Co. Charles K. Kelley, et al	1068	410		Right of way
15014 Nov. 14, 1977	"				" " A. Frank Jordan	1068	411		Right of way
15014 Nov. 14, 1977	"				" " Donald K. Davis, et al	1068	412		Right of way
15523 Nov. 18, 1977	"				" " Ray C. Ballew as trustee for Curran Earle Co	1068	743		Right of way
15665 Nov. 18, 1977	"				" " Bankers Trust of D. C.	1068	732		Right of Way Agree.
16348 Nov. 28, 1977	"				" " Camp B. Harrison	1069	112	5.81	Acc. Grove Tp.
16347 Nov. 28, 1977	"				" " Camp B. Harrison	1069	118		Right of Way
17170 Dec. 5, 1977	"				" " Wiley M. Citterenden, Jr.	1069	656		Right of Way
17170 Dec. 5, 1977	"				" " S. A. Philpot, Jr.	1069	655		Right of Way
18066 Dec. 14, 1977	"				" " Virginia B. Sherwood	1070	167		Right of Way
18066 Dec. 14, 1977	"				" " Joyce E. Stockton	1070	167		Right of way
18066 Dec. 14, 1977	"				" " Bethel A. Lister, et al	1070	169		Right of way
18188 Dec. 15, 1977	"				" " Center City	1070	252		Right of Way
18188 Dec. 15, 1977	"				" " Harry J. Martell	1070	253		Right of Way
18188 Dec. 15, 1977	"				" " William M. Ross	1070	254		Right of Way
18467 Dec. 16, 1977	"				" " Steve D. Jacobs	1070	348	0.55	Acc. Lot 190 Carolina Court



# INDIRECT or GRANTEE Index to Deeds — Greenville County, S. C.

11  
(71)

REG. U. S. PAT. OFFICE *Chas McCott* County Indexes Since 1888  
An Identifying Trade Mark

 Open at Proper Tab according to First Letter or Letters of Name and refer to Buff Sub-Index sheet for page reference.

COTT FAMILY NAME INDEX No. 75 © 1949  
MADE BY THE COTT INDEX COMPANY, COLUMBUS, OHIO  
SOLD BY WALKER, EVANS & COGSWELL CO., CHARLESTON, S.C.

FILE NUMBER DATE OF RECORD	GRANTEES FAMILY NAMES	GIVEN NAMES ABCDEFGHIJ	GIVEN NAMES JKLMNOPQ	GIVEN NAMES RSTUVWXYZ	GRANTORS	BOOK	PAGE	No. of Acres	BRIEF DESCRIPTION, LOCATION, ETC. ( Not Warranted )
23452 Feb. 9, 1978	Duke				Power Co. Walt Darby,	1073	464		Right-of-Way
23579 Feb. 10, 1978	"				Power Co. Bobby G. Jones	1073	530		Right-of-Way
23579 Feb. 10, 1978	"				Power Co. Joe W. Hiller	1073	531		Right-of-Way
23881 Feb. 14, 1978	"				Power Co. W. E. Caldwell	1073	653		Right-of-Way
24536 Feb. 20, 1978	"				Power Co. Carolina D. Rogers	1073	931		See II 0.55 Acres Tot 132 Carolina Ct.
24612 Feb. 21, 1978	"				Power Co. Earline G. Nicholas	1074	35		Right-of-Way
24612 Feb. 21, 1978	"				Power Co. Jerry A. Mabley	1074	36		Right-of-Way
24967 Feb. 24, 1978	"				Power Co. General Electric Company	1074	212		see Bk. 846 pg. 367 Amendment of Lease - For orig.
25140 Feb. 27, 1978	"				" " S. C. Highway Dept.	1074	350		Right of way
25140 Feb. 27, 1978	"				" " Elizabeth J. Brown	1074	351		Right of way
25140 Feb. 27, 1978	"				" " K. W. Reed	1074	352		Right of way
25483 Mar. 1, 1978	"				" " American Service Corp.	1074	566		Right of way
25483 Mar. 1, 1978	"				" " R. S. Small, Jr.	1074	567		Right of way
25627 Mar. 2, 1978	"				" " Walter W. Keldsmith, et al	1074	625		Right of way
26408 Mar. 9, 1978	"				" " David M. Staggs	1075	43		Property of Engine Unit 40 Bridgman Ariz.
26523 Mar. 10, 1978	"				" " Mark P. Underwood, et al	1075	180		Right of way



# INDIRECT or GRANTEE Index to Deeds — Greenville County, S. C.

12  
(7)

REG. U. S. PAT. OFFICE *Chas. McCall* County Indexes Since 1888  
An Identifying Trade Mark

☞ Open at Proper Tab according to First Letter or Letters of  
Name and refer to Buff Sub-Index sheet for page reference.

COTT FAMILY NAME INDEX No. 75 © 1949  
MADE BY THE COTT INDEX COMPANY, COLUMBUS, OHIO  
SOLD BY WALKER, EVANS & COGSWELL CO., CHARLESTON, S.C.

FILE NUMBER DATE OF RECORD	GRANTEES FAMILY NAMES	GIVEN NAMES ABCDEFGHIH	GIVEN NAMES IJKLMNO	GIVEN NAMES PQRSTUVWXYZ	GRANTORS	BOOK	PAGE	No. of Acres	BRIEF DESCRIPTION, LOCATION, ETC. ( Not Warranted )
27401 Mar. 29, 1978	Dube				Power Co. Milford D. Kelley	1075	595		Right-of-Way
27401 Mar. 20, 1978	"				Power Co. Bldg. + Dev. Inc.	1075	596		Right-of-Way
27401 Mar. 20, 1978	"				Power Co. <sup>apts.</sup> Dewinger Rd. Land Co.	1075	597		Right-of-Way
27401 Mar. 26, 1978	"				Power Co. L. Walter Brashear	1075	598		Right-of-Way
27401 Mar. 20, 1978	"				" " Marcus Bryan Russ	1075	599		Right-of-Way
27559 Mar. 20, 1978	"				" " Jack R. Porter	1075	667		Right-of-Way
27559 Mar. 20, 1978	"				" " Wood Processing of D. Co. Inc.	1075	668		Right-of-Way
28285 Mar. 27, 1978	"				" " Danny Lee, et al	1076	40		Right-of-Way
28285 Mar. 27, 1978	"				" " Douglas Stegell	1076	41		Right-of-Way
28285 Mar. 27, 1978	"				" " James Jennell, Jr.	1076	42		Right-of-Way
29531 Apr. 6, 1978	"				Power Co. Robert J. McHinnis	1076	658		Lot 147 "Caroline Court" Sec II
29965 Apr. 11, 1978	"				" " <sup>a Ltd. Pts.</sup> Popper Mt. Apts.	1076	920		Right-of-Way
31085 Apr. 20, 1978	"				" " Memorial Medical Associates	1077	493		Right-of-Way
32108 Apr. 28, 1978	"				" " C. S. Willingham	1077	669		Right of Way
31779 Apr. 26, 1978	"				" " Reginald Christopher et al	1077	828		Right-of-Way
31846 Apr. 27, 1978	"				" " A. E. Burdette, Jr.	1077	991		Right of way

# INDIRECT or GRANTEE Index to Deeds — Greenville County, S. C.

(7)

REG. U. S. PAT. OFFICE *Chas McCott* County Indexes Since 1888 An Identifying Trade Mark

Open at Proper Tab according to First Letter or Letters of Name and refer to Buff Sub-Index sheet for page reference.

COTT FAMILY NAME INDEX No. 75 © 1949  
MADE BY THE COTT INDEX COMPANY, COLUMBUS, OHIO  
SOLD BY WALKER, EVANS & COGSWELL CO., CHARLESTON, S.C.

FILE NUMBER DATE OF RECORD	GRANTEES FAMILY NAMES	GIVEN NAMES ABCDEFGHIJ	GIVEN NAMES JKLMNOPQ	GIVEN NAMES RSTUVWXYZ	GRANTORS	BOOK	PAGE	No. of Acres	BRIEF DESCRIPTION, LOCATION, ETC. ( Not Warranted )
31846 Apr. 27, 1978	Duke				Power Co. James C. Crain, et al	1077	994		Right of way
31846 Apr. 27, 1978	"				" " Francis B. Nachman	1077	992		Right of way
31846 Apr. 27, 1978	"				" " Everett C. Singleton	1077	993		Right of way
32366 May 1, 1978	"				" " Johnny H. Hyatt et al	1078	180		Right-of-Way
32541 May 2, 1978	"				" " Billy Lee Herman	1078	369		Right-of-Way
33444 May 10, 1978	"				Power Co. Stanford Krist, et al	1078	958		Right-of-Way
33444 May 10, 1978	"				" " John L. Duncan, et al	1078	959		Right-of-Way
33444 May 10, 1978	"				" " Gene Crain	1078	960		Right-of-Way
34254 May 17, 1978	"				" " Jessie M. Reid	1079	414		Right-of-Way
34254 May 17, 1978	"				" " Billy R. Wilbey, et al	1079	415		Right-of-Way
34254 May 17, 1978	"				" " Robert H. Pennie	1079	416		Right-of-Way
34254 May 17, 1978	"				" " J. S. Reid	1079	417		Right-of-Way
34254 May 17, 1978	"				" " Robert O' Connor	1079	418		Right-of-Way
34254 May 17, 1978	"				" " Jacobus D. Muir	1079	419		Right-of-Way
34254 May 17, 1978	"				" " Alva Ann Mauldin	1079	420		Right-of-Way
35004 May 24, 1978	"				" " Ernest B. Barnett et al	1079	758		Right-of-Way

# INDIRECT or GRANTEE Index to Deeds — Greenville County, S. C.

REG. U. S. PAT. OFFICE *Case McCott* County Indexes Since 1888 An Identifying Trade Mark

☞ Open at Proper Tab according to First Letter or Letters of Name and refer to Buff Sub-Index sheet for page reference.

COTT FAMILY NAME INDEX No. 75 © 1949  
MADE BY THE COTT INDEX COMPANY, COLUMBUS, OHIO  
SOLD BY WALKER, EVANS & COGSWELL CO., CHARLESTON, S.C.

(0)

FILE NUMBER	DATE OF RECORD	GRANTEES FAMILY NAMES	GIVEN NAMES ABCDEFGHIJ	GIVEN NAMES KLMNO	GIVEN NAMES PQRSTUVWXYZ	GRANTORS	BOOK	PAGE	No. of Acres	BRIEF DESCRIPTION, LOCATION, ETC. ( Not Warranted )
35004	May 24, 1978	Duke				Power Co. George Schile	1079	757		Right-of-Way
35381	May 26, 1978	"				Power Co. Jeannette F. Hood	1079	880		Right-of-Way
35381	May 26, 1978	"				" " Ray D. Howell et al	1079	881		Right-of-Way
35968	June 1, 1978	"				" " EEEA Corp.	1080	298		Right-of-Way
35968	June 1, 1978	"				" " Edward H. Hembree	1080	299		Right-of-Way
35968	June 1, 1978	"				" " Tranaco, Inc.	1080	300		Right-of-Way
36363	June 5, 1978	"				" " Lewis Masters, Jr.	1080	506		Right of way
36363	June 5, 1978	"				" " Jeannette H. Harrison Jr.	1080	507		Right of way
36363	June 5, 1978	"				" " James E. Cook	1080	508		Right of way
37141	June 5, 1978	"				" " Robert Chapman	1080	509		Right of way
37141	June 12, 1978	"				" " J. G. Cox	1080	909		Right-of-Way
37141	June 12, 1978	"				" " Henry R. Aiken, Jr.	1080	910		Right-of-Way
37321	June 12, 1978	"				" " Steve G. Powell	1080	911		Right-of-Way
37321	June 13, 1978	"				" " Charlene J. Atwood	1081	15		Right of way
37321	June 13, 1978	"				" " Jean Smith	1081	16		Right of way
37321	June 13, 1978	"				" " Wayne B. Smith	1081	17		Right of way

# INDIRECT or GRANTEE Index to Deeds — Greenville County, S. C.

13

( 0 )

REG. U. S. PAT. OFFICE

*Chas. McCott*

County Indexes Since 1888  
An Identifying Trade Mark



Open at Proper Tab according to First Letter or Letters of Name and refer to Buff Sub-Index sheet for page reference.

COTT FAMILY NAME INDEX No. 75 © 1949  
MADE BY THE COTT INDEX COMPANY, COLUMBUS, OHIO  
SOLD BY WALKER, EVANS & COGSWELL CO., CHARLESTON, S.C.

FILE NUMBER DATE OF RECORD	GRANTEES FAMILY NAMES	GIVEN NAMES ABCDEFGHIJ	GIVEN NAMES JKLMNO	GIVEN NAMES PQRSTUVWXYZ	GRANTORS	BOOK	PAGE	No. of Acres	BRIEF DESCRIPTION, LOCATION, ETC. ( Not Warranted )
37606 June 15, 1978	Duke				Power Co. David F. Brady	1081	328		Right-of-Way
38019 June 19, 1978	"				" " Robert P. Wath	1081	538		Right of way
38019 June 19, 1978	"				" " C. E. Davis, et al	1081	539		Right of way
38188 June 20, 1978	"				" " W. Kevin Taylor	1081	597		Right of way
545 July 7, 1978	"				" " Betty Switzer	1082	740		Right of way
1712 July 18, 1978	"				" " Roger H. Patterson, Jr.	1083	357		Right-of-Way
2041 July 20, 1978	"				" " C. K. Bradley	1083	541		Right-of-Way
2041 July 20, 1978	"				" " William E. Boklander	1083	542		Right-of-Way
2041 July 20, 1978	"				" " Monte Jackson	1083	576		Right-of-Way
2041 July 20, 1978	"				" " Ed Cape	1083	577		Right-of-Way
2041 July 20, 1978	"				" " Mike Folie	1083	578		Right-of-Way
2041 July 20, 1978	"				" " Helma M. et al	1083	579		Right-of-Way
2041 July 20, 1978	"				" " Janet C. Worsley	1083	580		Right-of-Way
2041 July 20, 1978	"				" " Ethel E. Bertell	1083	581		Right-of-Way
2654 July 26, 1978	"				" " Inez H. Knight	1083	913		Right-of-Way
2654 July 26, 1978	"				" " Mary D. Spell	1083	914		Right-of-Way

# INDIRECT or GRANTEE Index to Deeds — Greenville County, S. C.

REG. U. S. PAT. OFFICE *Chas. M. Catts* County Indexes Since 1888 An Identifying Trade Mark

☞ Open at Proper Tab according to First Letter or Letters of Name and refer to Buff Sub-Index sheet for page reference.

COTT FAMILY NAME INDEX No. 75 © 1949  
MADE BY THE COTT INDEX COMPANY, COLUMBUS, OHIO  
SOLD BY WALKER, EVANS & COGSWELL CO., CHARLESTON, S.C.

FILE NUMBER DATE OF RECORD	GRANTEES FAMILY NAMES	GIVEN NAMES ABCDEFGHIH	GIVEN NAMES IJKLMNO	GIVEN NAMES PQRSTUWXYZ	GRANTORS	BOOK	PAGE	No. of Acres	BRIEF DESCRIPTION, LOCATION, ETC. ( Not Warranted )
2654 July 26, 1978	Dunbar				Power Co. Wm. B. Whitney, et al	1083	915		Right-of-Way
2654 July 26, 1978	"			"	Thomas D. Lindsey, et al	1083	916		Right-of-Way
3678 Aug 3, 1978	"			"	Jenks Inc.	1084	581		Right-of-Way
3678 Aug. 3, 1978	"			"	Bobby L. Hooper, et al.	1084	582		Right-of-Way
3678 Aug. 3, 1978	"			"	James M. Henderson	1084	583		Right-of-Way
3678 Aug. 3, 1978	"			"	Randy S. Reynolds	1084	584		Right-of-Way
3678 Aug. 3, 1978	"			"	B.R. Prince	1084	585		Right-of-Way
3678 Aug. 3, 1978	"			"	William R. Fowler	1084	586		Right-of-Way
3678 Aug. 3, 1978	"			"	Agnes C. Burns	1084	587		Right-of-Way
3678 Aug. 3, 1978	"			"	Leland E. Browder, Jr.	1084	588		Right-of-Way
3678 Aug. 3, 1978	"			"	Herald V. Clark	1084	589		Right-of-Way
4176 Aug 7, 1978	"			"	Wilma K. Trammell, et al	1084	962		Right-of-Way
4176 Aug 7, 1978	"			"	Hubert A. Lindsey, et al	1084	963		Right-of-Way
4176 Aug. 7, 1978	"			"	Winfield J. Hillcrest, et al	1084	964		Right-of-Way
4176 Aug. 7, 1978	"			"	Willis Harold Fleming, et al	1084	965		Right-of-Way
4176 Aug. 7, 1978	"			"	Harry B. Adams	1084	966		Right-of-Way

# INDIRECT or GRANTEE Index to Deeds — Greenville County, S. C.

14  
(P)

REG. U. S. PAT. OFFICE *Chas McColl* County Indexes Since 1888  
An Identifying Trade Mark


Open at Proper Tab according to First Letter or Letters of Name and refer to Buff Sub-Index sheet for page reference.

COTT FAMILY NAME INDEX No. 75 © 1949  
MADE BY THE COTT INDEX COMPANY, COLUMBUS, OHIO  
SOLD BY WALKER, EVANS & COGSWELL CO., CHARLESTON, S.C.

FILE NUMBER DATE OF RECORD	GRANTEES FAMILY NAMES	GIVEN NAMES ABCDEFGHIJ	GIVEN NAMES JKLMNOPQ	GIVEN NAMES RSTUVWXYZ	GRANTORS	BOOK	PAGE	No. of Acres	BRIEF DESCRIPTION, LOCATION, ETC. ( Not Warranted )
6086 Aug 24, 1978	Duke				"Parker Plant No. I" a Delaware Corp. J. P. Stevens & Co. Inc.	1086	102		Lease
7299 Sept 5, 1978	"				Possey J. Bailey	1086	753		Right of way
7299 Sept 5, 1978	"				Ronald Burnett	1086	754		Right of way
7299 Sept 5, 1978	"				Carolina Material Handling of Prophecy, by Pastor	1086	755		Right of way
7299 Sept 5, 1978	"				College Park Church of God	1086	756		Right of way
7299 Sept 5, 1978	"				Cipton Price	1086	757		Right of way
7299 Sept 5, 1978	"				B. M. Riddle	1086	758		Right of way
7299 Sept 5, 1978	"				Harry W. Morgan	1086	759		Right of way
9534 Sept 25, 1978	"				B. E. Huff, et al	1088	593		Right-of-Way
9890 Sept 27, 1978	"				Arnold E. Mullinax	1088	764		Right-of-Way
10056 Sept 28, 1978	"				Fred H. Hathaway	1088	797		Agrees to release pt of title line shown on attached print. Also right to erect 40' guy wire.
"	"				" "	1088	797		
10822 Oct 5, 1978	"				Blue Ridge Realty, Inc.	1089	374		Right of Way
10822 Oct 5, 1978	"				S. A. Philpot, Jr.	1089	375		Right of Way
10822 Oct 5, 1978	"				William D. Meehan, et al	1089	376		Right of Way
12331 Oct 19, 1978	"				Edw. George Robinson	1090	234		Right-of-Way

# INDIRECT or GRANTEE Index to Deeds — Greenville County, S. C.

REG. U. S. PAT. OFFICE *Chas McCott* County Indexes Since 1888 An Identifying Trade Mark


 Open at Proper Tab according to First Letter or Letters of Name and refer to Buff Sub-Index sheet for page reference.

COTT FAMILY NAME INDEX No. 75 © 1949  
 MADE BY THE COTT INDEX COMPANY, COLUMBUS, OHIO  
 SOLD BY WALKER, EVANS & COGSWELL CO., CHARLESTON, S.C.

( 6 )

FILE NUMBER	DATE OF RECORD	GRANTEES FAMILY NAMES	GIVEN NAMES ABCDEFGHIH	GIVEN NAMES IJKLMNO	GIVEN NAMES PQRSTUVWXYZ	GRANTORS	BOOK	PAGE	No. of Acres	BRIEF DESCRIPTION, LOCATION, ETC. ( Not Warranted )
12331	Oct. 19, 1978	Duke				Willard P. Robinson	1090	235		Right-of-Way
12331	Oct. 19, 1978	"				James P. Robinson	1090	236		Right-of-Way
12331	Oct. 19, 1978	"				William Raven	1090	237		Right-of-Way
12331	Oct. 19, 1978	"				Anne K. Schafer	1090	238		Right-of-Way
12331	Oct. 19, 1978	"				William R. Harren	1090	239		Right-of-Way
14297	Nov. 7, 1978	"				J. B. Collins	1091	440		Right-of-Way
14415	Nov. 8, 1978	"				Walter F. Stokes	1091	517		Right-of-Way
14415	Nov. 8, 1978	"				Edward S. Burton	1091	518		Right-of-Way
14415	Nov. 8, 1978	"				C. Joe Ballew	1091	519		Right-of-Way
14415	Nov. 8, 1978	"				Mrs Jimmy Burrell	1091	520		Right-of-Way
14415	Nov. 8, 1978	"				Jack O. Blakley, Jr.	1091	521		Right-of-Way
14415	Nov. 8, 1978	"				Pinens Youth Center	1091	522		Right-of-Way
14415	Nov. 8, 1978	"				Jessie L. Helms, Jr.	1091	523		Right-of-Way
14415	Nov. 8, 1978	"				Tom Henry	1091	524		Right-of-Way
14415	Nov. 8, 1978	"				Charles E. Lynn, et al	1091	525		Right-of-Way
14415	Nov. 8, 1978	"				Fred W. Rector	1091	526		Right-of-Way

# INDIRECT or GRANTEE Index to Deeds — Greenville County, S. C.

(P)

REG. U. S. PAT OFFICE *Chas McCott* County Indexes Since 1888 An Identifying Trade Mark

Open at Proper Tab according to First Letter or Letters of Name and refer to Buff Sub-Index sheet for page reference.

COTT FAMILY NAME INDEX No. 75 © 1949 MADE BY THE COTT INDEX COMPANY, COLUMBUS, OHIO SOLD BY WALKER, EVANS & COGSWELL CO., CHARLESTON, S.C.

FILE NUMBER DATE OF RECORD	GRANTEES FAMILY NAMES	GIVEN NAMES ABCDEF GH	GIVEN NAMES IJKLMNO	GIVEN NAMES PQRSTU VWXYZ	GRANTORS	BOOK	PAGE	No. of Acres	BRIEF DESCRIPTION, LOCATION, ETC. ( Not Warranted )
15300 Nov. 16, 1978	Duke			Power Co.	Cooper Motor Lines	1092	167		Right-of-Way
16124 Nov. 24, 1978	"			" "	Michael A. Parker	1092	536		Right-of-Way
16124 Nov. 24, 1978	"			" "	Joanne H. Turner	1092	537		Right-of-Way
16124 Nov. 24, 1978	"			" "	George E. Wilson, Jr. et al	1092	538		Right-of-Way
16621 Nov. 30, 1978	"			" "	Joe P. Coleman	1092	842		Right-of-Way
16621 Nov. 30, 1978	"			" "	James R. McElain	1092	804		Right-of-Way
16621 Nov. 30, 1978	"			" "	H. B. Rhodes, Jr. Mrs.	1092	805		Right-of-Way
16621 Nov. 30, 1978	"			" "	James F. Lowery	1092	841		Right-of-Way
18310 Dec. 18, 1978	"			" "	Eugene W. Adams, et al	1093	941		Right-of-Way
18310 Dec. 18, 1978	"			" "	Barry C. Benyt	1093	942		Right-of-Way
18310 Dec. 18, 1978	"			" "	Joseph Lee Cole	1093	943		Right-of-Way
18310 Dec. 18, 1978	"			" "	James E. Dacus, et al	1093	944		Right-of-Way
18310 Dec. 18, 1978	"			" "	Wayne C. Hughey	1093	945		Right-of-Way
18310 Dec. 18, 1978	"			" "	John H. Keenan	1093	946		Right-of-Way
18310 Dec. 18, 1978	"			" "	Westminster Company	1093	947		Right-of-Way
18310 Dec. 18, 1978	"			" "	K. M. Williams	1093	948		Right-of-Way



# INDIRECT or GRANTEE Index to Deeds — Greenville County, S. C.

REG. U. S. PAT. OFFICE *Chas. McCath* County Indexes Since 1888 An Identifying Trade Mark

Open at Proper Tab according to First Letter or Letters of Name and refer to Buff Sub-Index sheet for page reference.

COTT FAMILY NAME INDEX No. 75 © 1949  
MADE BY THE COTT INDEX COMPANY, COLUMBUS, OHIO  
SOLD BY WALKER, EVANS & COGSWELL CO., CHARLESTON, S.C.

(R)

FILE NUMBER	GRANTEES	GIVEN NAMES	GIVEN NAMES	GIVEN NAMES	GRANTORS	BOOK	PAGE	No. of Acres	BRIEF DESCRIPTION, LOCATION, ETC. ( Not Warranted )
DATE OF RECORD	FAMILY NAMES	ABCDEFGHIJ	IJKLMNOP	QRSTUVWXYZ					
19046									
Dec. 27, 1978	Duke			Power Co.	Wm. J. Hoissop	1094	368		Right-of-Way
19366									
Dec. 29, 1978	"			" "	Threatt Maxwell Enterprises	1094	507		Right-of-Way
19678									
Jan. 3, 1979	"			" "	George E. Knickerbocker, Jr.	1094	754		Right-of-Way
21219									
Jan. 18, 1979	"			" "	Walter Stokes, et al	1095	587		Right-of-Way
21219									
Jan. 18, 1979	"			" "	Gordon Thurston, et al	1095	588		Right-of-Way
21219									
Jan. 18, 1979	"			" "	Waymon F. Summey, et al	1095	589		Right-of-Way
21219									
Jan. 18, 1979	"			" "	United Machine Works, Inc.	1095	590		Right-of-Way
21219									
Jan. 18, 1979	"			" "	Myrtle B. Gagle	1095	591		Right-of-Way
21219									
Jan. 18, 1979	"			" "	Andre C. Pool	1095	592		Right-of-Way
21219									
Jan. 18, 1979	"			" "	James C. Buchanan, et al	1095	593		Right-of-Way
22655									
Feb. 2, 1979	"			" "	William R. Fairbank	1096	453		Right of way
22655									
Feb. 2, 1979	"			" "	Kenneth C. Ezell	1096	454		Right of way
22655									
Feb. 2, 1979	"			" "	Alvin Batson, et al	1096	455		Right of way
22655									
Feb. 2, 1979	"			" "	Clyde Brookshire, et al	1096	456		Right of way
22655									
Feb. 2, 1979	"			" "	Alvin R. Gordon, et al	1096	457		Right of way
22655									
Feb. 2, 1979	"			" "	C. Dan Jeynes, Inc.	1096	458		Right of way

# INDIRECT or GRANTEE Index to Deeds — Greenville County, S. C.

(R)

REG. U. S. PAT. OFFICE *Chas McCott* County Indexes Since 1888 An Identifying Trade Mark


Open at Proper Tab according to First Letter or Letters of Name and refer to Buff Sub-Index sheet for page reference.

COTT FAMILY NAME INDEX No. 75 © 1949  
MADE BY THE COTT INDEX COMPANY, COLUMBUS, OHIO  
SOLD BY WALKER, EVANS & COGSWELL CO., CHARLESTON, S.C.

FILE NUMBER DATE OF RECORD	GRANTEES FAMILY NAMES	GIVEN NAMES ABCDEF GH	GIVEN NAMES IJKLMNO	GIVEN NAMES PQRSTU VWXYZ	GRANTORS	BOOK	PAGE	No. of Acres	BRIEF DESCRIPTION, LOCATION, ETC. ( Not Warranted )
22655 Feb. 2, 1979	Duke			Power Co.	Phillip C. Spangler	1096	459		Right of way
22655 Feb. 2, 1979	"			" "	William H. Stone	1096	460		Right of way
22655 Feb. 2, 1979	"			" "	A. C. McSarty	1096	461		Right of way
22655 Feb. 2, 1979	"			" "	Woodfield Land Co.	1096	462		Right of way
22655 Feb. 2, 1979	"			" "	David Brookshire, et al	1096	463		Right of way
22977 Feb. 6, 1979	"			" "	Renzie L. Cooper	1096	629		Right of way
22977 Feb. 6, 1979	"			" "	Elsie C. Crain	1096	630		Right of way
22977 Feb. 6, 1979	"			" "	Zoll R. Plumley, Jr.	1096	631		Right of way
23227 Feb. 9, 1979	"			" "	C. S. Willingham	1096	760		Right of way
23951 Feb. 20, 1979	"			" "	Jack M. Knight	1097	183		Right-of-Way
25864 Mar. 9, 1979	"			" "	John Bury	1098	102		Right-of-Way
25864 Mar. 9, 1979	"			" "	Keith A. Bridger a 1 <sup>st</sup> Pts.	1098	106		Right-of-Way
25864 Mar. 9, 1979	"			" "	Saing Village	1098	107		Right-of-Way
25864 Mar. 9, 1979	"			" "	Mary B. Roberson Mc Dade Inc.	1098	108		Right-of-Way
25864 Mar. 9, 1979	"			" "	United Development Services	1098	109		Right-of-Way
25864 Mar. 9, 1979	"			" "	Douglas M. Raines	1098	110		Right-of-Way

# INDIRECT or GRANTEE Index to Deeds — Greenville County, S. C.

REG. U. S. PAT. OFFICE *Chas. McCall* County Indexes Since 1888  
An Identifying Trade Mark

 Open at Proper Tab according to First Letter or Letters of Name and refer to Buff Sub-Index sheet for page reference.

COTT FAMILY NAME INDEX No. 75 © 1949  
MADE BY THE COTT INDEX COMPANY, COLUMBUS, OHIO  
SOLD BY WALKER, EVANS & COGSWELL CO., CHARLESTON, S.C.

17  
(S)

FILE NUMBER DATE OF RECORD	GRANTEES FAMILY NAMES	GIVEN NAMES ABCDEFGHIJ	GIVEN NAMES JKLMNO	GIVEN NAMES PQRSTUVWXYZ	GRANTORS	BOOK	PAGE	No. of Acres	BRIEF DESCRIPTION, LOCATION, ETC. ( Not Warranted )
25864 Mar. 9, 1979	Duke				Power Co. <i>shs.</i> United Development Services	1098	111		Right-of-Way
25864 Mar. 9, 1979	"			" "	Richard A. Gustin	1098	112		Right-of-Way
25864 Mar. 9, 1979	"			" "	Frank Day, et al	1098	113		Right-of-Way
25864 Mar. 9, 1979	"			" "	Ralph Grayley	1098	114		Right-of-Way
25864 Mar. 9, 1979	"			" "	Lillie T. Hildreath	1098	115		Right-of-Way
25864 Mar. 9, 1979	"			" "	Joe W. Hiller, Jr.	1098	116		Right-of-Way
25864 Mar. 9, 1979	"			" "	Sammy R. Kay, et al By Bishop of Charleston	1098	117		Right-of-Way
25864 Mar. 9, 1979	"			" "	Our Lady of the Rosary Mrs.	1098	118		Right-of-Way
25939 Mar. 12, 1979	"			" "	Carroll A. Dan, Sr.	1098	220		Right-of-Way
27408 Mar. 26, 1979	"			" "	William A. Hitt, et al	1099	255		Right-of-Way
27408 Mar. 26, 1979	"			" "	James R. Coleman, et al	1099	256		Right-of-Way
27408 Mar. 26, 1979	"			" "	Arthur P. Jones, et al	1099	257		Right-of-Way
29673 Apr. 12, 1979	"			" "	Leroy Cannon Beatty	1100	439		Right-of-Way
29673 Apr. 12, 1979	"			" "	Joel Wood Bledsoe	1100	440		Right-of-Way
29673 Apr. 12, 1979	"			" "	David Lemers	1100	441		Right-of-Way
29673 Apr. 12, 1979	"			" "	Harold J. Lowery, et al	1100	442		Right-of-Way

# INDIRECT or GRANTEE Index to Deeds — Greenville County, S. C.

(R)

REG. U. S. PAT. OFFICE *Chas McCott* County Indexes Since 1888 An Identifying Trade Mark

Open at Proper Tab according to First Letter or Letters of Name and refer to Buff Sub-Index sheet for page reference.

COTT FAMILY NAME INDEX No. 75 © 1949  
MADE BY THE COTT INDEX COMPANY, COLUMBUS, OHIO  
SOLD BY WALKER, EVANS & COGSWELL CO., CHARLESTON, S.C.

FILE NUMBER DATE OF RECORD	GRANTEES FAMILY NAMES	GIVEN NAMES ABCDEFGHIJ	GIVEN NAMES KLMNO	GIVEN NAMES PQRSTUWXYZ	GRANTORS	BOOK	PAGE	No. of Acres	BRIEF DESCRIPTION, LOCATION, ETC. ( Not Warranted )
29673 Apr. 12, 1979	Duke				Power Co. Molly Jean Lewis	1100	443		Right-of-Way
29673 Apr. 12, 1979	"				" " B. Herman Walker	1100	444		Right-of-Way
29791 Apr. 13, 1979	"				" " Luther Slatton Formerly Vilgreen, a Ltd. Pto.	1100	548		Right-of-Way
29791 Apr. 13, 1979	"				" " Quincy Square, a Ltd. Pto.	1100	549		Right-of-Way
29791 Apr. 13, 1979	"				" " Windsor Group, Inc.	1100	550		Right-of-Way
31068 Apr. 25, 1979	"				" " David Pauluk, et al	1101	243		Right-of-Way
31493 Apr. 30, 1979	"				" " Marie Smith	1101	514		Right-of-Way
31493 Apr. 30, 1979	"				" " R. N. Tanner	1101	515		Right-of-Way
31493 Apr. 30, 1979	"				" " Richard G. McEvans, et al	1101	516		Right-of-Way
31493 Apr. 30, 1979	"				" " E. Dan Merch, et al	1101	517		Right-of-Way
31493 Apr. 30, 1979	"				" " James D. Sandreth, Jr.	1101	518		Right-of-Way
31493 Apr. 30, 1979	"				" " Mattie J. Sandreth	1101	519		Right-of-Way
31493 Apr. 30, 1979	"				" " Charles B. Bridwells, Jr.	1101	520		Right-of-Way
31493 Apr. 30, 1979	"				" " American Service Corp.	1101	521		Right-of-Way
32170 May 4, 1979	"				" " Howard W. Clark	1101	862		Right of way
32170 May 4, 1979	"				" " Mamie N. Ferguson	1101	863		Right of way

# INDIRECT or GRANTEE Index to Deeds — Greenville County, S. C.

18  
(8)

REG. U. S. PAT. OFFICE *Chas. McCatt* County Indexes Since 1888 An Identifying Trade Mark

Open at Proper Tab according to First Letter or Letters of Name and refer to Buff Sub-Index sheet for page reference.


COTT FAMILY NAME INDEX No. 75 © 1949  
MADE BY THE COTT INDEX COMPANY, COLUMBUS, OHIO  
SOLD BY WALKER, EVANS & COGSWELL CO., CHARLESTON, S.C.

FILE NUMBER	GRANTEES	GIVEN NAMES	GIVEN NAMES	GIVEN NAMES	GRANTORS	BOOK	PAGE	No. of Acres	BRIEF DESCRIPTION, LOCATION, ETC. ( Not Warranted )
DATE OF RECORD	FAMILY NAMES	ABCDEF GH	IJKLMNO	PQRSTU VWXYZ					
32170									
May 4, 1979	Duke				Power Co.	1101	864		Right of way
32796									
May 10, 1979	"				" "	1102	209		Right of Way
32796									
May 10, 1979	"				" "	1102	210		Right of Way
32796									
May 10, 1979	"				" "	1102	211		Right of Way
32796									
May 10, 1979	"				" "	1102	212		Right of Way
32796									
May 10, 1979	"				" "	1102	213		Right of Way
32929									
May 11, 1979	"				" "	1102	314		Right of Way
34290									
May 23, 1979	"				" "	1103	96		Right of way
34290									
May 23, 1979	"				" -	1103	97		Right of way
34292									
May 23, 1979	"				" -	1103	98		Right of way
34290									
May 23, 1979	"				" "	1103	99		Right of way
34290									
May 23, 1979	"				" -	1103	100		Right of way
34290									
May 23, 1979	"				" -	1103	101		Right of way
34290									
May 23, 1979	"				" -	1103	102		Right of way
34290									
May 23, 1979	"				" -	1103	103		Right of way
34290									
May 23, 1979	"				" -	1103	104		Right of way

# INDIRECT or GRANTEE Index to Deeds — Greenville County, S. C.

18  
(S)

REG. U. S. PAT. OFFICE *Chas McCatt* County Indexes Since 1888  
An Identifying Trade Mark

 Open at Proper Tab according to First Letter or Letters of Name and refer to Buff Sub-Index sheet for page reference.

COTT FAMILY NAME INDEX No. 75 © 1949  
MADE BY THE COTT INDEX COMPANY, COLUMBUS, OHIO  
SOLD BY WALKER, EVANS & COGSWELL CO., CHARLESTON, S.C.

FILE NUMBER DATE OF RECORD	GRANTEES FAMILY NAMES	GIVEN NAMES ABCDEF GH	GIVEN NAMES IJKLMNO	GIVEN NAMES PQRSTU VWXYZ	GRANTORS	BOOK	PAGE	No. of Acres	BRIEF DESCRIPTION, LOCATION, ETC. ( Not Warranted )
35679 June 4, 1979	Duke				Power Co. <i>Norris P. Ferguson, et al</i>	1103	998		Right of way
35679 June 4, 1979	"			" "	<i>Alan L. Brown, et al</i>	1103	999		Right of way
35679 June 4, 1979	"			" "	<i>Omeal Owen</i>	1104	1		Right of way
35679 June 4, 1979	"			" "	<i>Fred B. Brown</i>	1104	2		Right of way
35679 June 4, 1979	"			" "	<i>Chanticleer Real Estate, Inc.</i>	1104	3		Right of way
35679 June 4, 1979	"			" "	<i>Pink B. Frady, Jr., et al</i>	1104	4		Right of way
35679 June 4, 1979	"			" "	<i>John Walker</i>	1104	5		Right of way
35679 June 4, 1979	"			" "	<i>Edward D. Gilmer, Jr.</i>	1104	6		Right of way
36958 June 13, 1978	"			" "	<i>W. N. Leslie, Inc.</i>	1104	737		Right-of-Way
37716 June 20, 1979	"			" "	<i>Hail Mason</i>	1105	210		Right-of-Way
37716 June 20, 1979	"			" "	<i>R. H. Jones</i>	1105	211		Right-of-Way
37716 June 20, 1979	"			" "	<i>James H. Floyd</i>	1105	212		Right-of-Way
37716 June 20, 1979	"			" "	<i>Frances Ellison</i>	1105	213		Right-of-Way
38025 June 22, 1979	"			" "	<i>Eddie C. Guthrie, et al</i>	1105	337		Right-of-Way
461 July 5, 1979	"			" "	<i>Margaret H. Barry</i>	1106	194		Right of way
461 July 5, 1979	"			" "	<i>W. B. Trotter</i>	1106	195		Right of way

# INDIRECT or GRANTEE Index to Deeds — Greenville County, S. C.

REG. U. S. PAT. OFFICE *Chas. McCalls* County Indexes Since 1888  
An Identifying Trade Mark

Open at Proper Tab according to First Letter or Letters of  
Name and refer to Buff Sub-Index sheet for page reference.

COTT FAMILY NAME INDEX No. 75 © 1949  
MADE BY THE COTT INDEX COMPANY, COLUMBUS, OHIO  
SOLD BY WALKER, EVANS & COGSWELL CO., CHARLESTON, S.C.

( T )

FILE NUMBER DATE OF RECORD	GRANTEES FAMILY NAMES	GIVEN NAMES ABCDEFGHIJ	GIVEN NAMES KLMNO	GIVEN NAMES PQRSTUVWXYZ	GRANTORS	BOOK	PAGE	No. of Acres	BRIEF DESCRIPTION, LOCATION, ETC. ( Not Warranted )
461 July 5, 1979	Duke			Power Co.	James M. McJunkin	1106	196		Right of way
461 July 5, 1979	"			" "	Mary C. Cashie	1106	198		Right of way
461 July 5, 1979	"			" "	David D. Autrey	1106	199		Right of way
461 July 5, 1979	"			" "	Nathalie Guthrie	1106	197		Right of way
2347 July 20, 1979	"			" "	Telecable of Greenville	1107	410		Right-of-Way
2347 July 20, 1979	"			" "	Sarah S. McGray	1107	411		Right-of-Way
2347 July 20, 1979	"			" "	Ernest H. Murphy	1107	412		Right-of-Way
2347 July 20, 1979	"			" "	Mountain Lake Colonies, Inc.	1107	413		Right-of-Way
2347 July 20, 1979	"			" "	Eli Hancock	1107	414		Right-of-Way
2347 July 20, 1979	"			" "	Louise Howard	1107	415		Right-of-Way
2347 July 20, 1979	"			" "	Highland Square II Apts. Assoc.	1107	416		Right-of-Way
2347 July 20, 1979	"			" "	David E. Hancock	1107	417		Right-of-Way
2347 July 20, 1979	"			" "	Frank L. Hipps, et al	1107	418		Right-of-Way
2347 July 20, 1979	"			" "	Clinton Stables, Inc.	1107	419		Right-of-Way
2347 July 20, 1979	"			" "	Perry E. Glasko, et al	1107	420		Right-of-Way
2347 July 20, 1979	"			" "	Jerry L. Creamer, et al	1107	421		Right-of-Way

# INDIRECT or GRANTEE Index to Deeds — Greenville County, S. C.

( T )

REG. U. S. PAT. OFFICE *Chas McCatt* County Indexes Since 1888 An Identifying Trade Mark

Open at Proper Tab according to First Letter or Letters of Name and refer to Buff Sub-Index sheet for page reference.

COTT FAMILY NAME INDEX No. 75 © 1949 MADE BY THE COTT INDEX COMPANY, COLUMBUS, OHIO SOLD BY WALKER, EVANS & COGSWELL CO., CHARLESTON, S.C.

FILE NUMBER DATE OF RECORD	GRANTEES FAMILY NAMES	GIVEN NAMES ABCDEFGHIJ	GIVEN NAMES JKLMNO	GIVEN NAMES PQRSTUVWXYZ	GRANTORS	BOOK	PAGE	No. of Acres	BRIEF DESCRIPTION, LOCATION, ETC. ( Not Warranted )
2347 July 29, 1979 3153	Duke				Power Co.	James M. Dowling	1107	422	Right-of-Way
July 27, 1979 6315	"				" "	Westminster Company, Inc.	1108	6	Right of way
Aug 22, 1979 6315	"				" "	Claude Hamby	1109	903	Right of way
Aug 22, 1979 6315	"				" "	Bobby R. Whitlock, et al d/k/a Bobby Jones, et al.	1109	904	Right of way
Aug 22, 1979 6315	"				" "	Bobby Jones, et al	1109	931	Right of way
Aug 22, 1979 6504	"				" "	John M. Dillard	1109	932	Right of way
Aug 23, 1979 6504	"				" "	Ollie E. Hatcher	1110	17	Right of way
Aug 23, 1979 6504	"				" "	Joseph F. Drews, et al	1110	19	Right of way
Aug 23, 1979 6504	"				" "	Charles E. Land a ten ft.	1110	20	Right of way
Aug 23, 1979 6504	"				" "	Land Investments	1110	21	Right of way
Aug 23, 1979 6504	"				" "	Marnie B. Jorresten	1110	22	Right of way
Aug 23, 1979 6800	"				" "	J. L. Roberts	1110	23	Right of way
Aug. 27, 1979 6800	"				" "	Mildred D. Baiter	1110	211	Right. of Way
Aug. 27, 1979 6800	"				" "	James D. Gantel	1110	212	Right. of Way
Aug. 27, 1979 6800	"				" "	Frank Silreath	1110	213	Right. of Way
Aug. 27, 1979	"				" "	Joe F. Hayes	1110	214	Right of Way



# INDIRECT or GRANTEE Index to Deeds — Greenville County, S. C.

20  
(U)

REG. U. S. PAT. OFFICE *Chas McCott* County Indexes Since 1888  
An Identifying Trade Mark

Open at Proper Tab according to First Letter or Letters of  
Name and refer to Buff Sub-Index sheet for page reference.

COTT FAMILY NAME INDEX No. 75 © 1949  
MADE BY THE COTT INDEX COMPANY, COLUMBUS, OHIO  
SOLD BY WALKER, EVANS & COGSWELL CO., CHARLESTON, S.C.

FILE NUMBER	DATE OF RECORD	GRANTEES FAMILY NAMES	GIVEN NAMES ABCDEFGHIJ	GIVEN NAMES KLMNO	GIVEN NAMES PQRSTUVWXYZ	GRANTORS	BOOK	PAGE	No. of Acres	BRIEF DESCRIPTION, LOCATION, ETC. ( Not Warranted )
6800	Aug 27, 1979	Duke				Power Co. Ralph Howard, Jr. et al	1110	215		Right of way
7060	Aug 29, 1979	"				Randy Shachelford et al	1110	420		Right of way
7060	Aug 29, 1979	"				Lawrence Reid	1110	421		Right of way
7060	Aug 29, 1979	"				John Foster et al	1110	422		Right of way
7230	Aug 29, 1979	"				Ruth Ann Strum	1110	423		Right of way
7230	Aug 30, 1979	"				Beatrice D. Bell Miller	1110	519		Right of way
7230	Aug 30, 1979	"				Samuel M. Smith	1110	520		Right of way
8686	Aug 30, 1979	"				D. J. Ray	1110	521		Right of way
8686	Sept 12, 1979	"				Ronald L. Thomason	1111	282		Right of way
8686	Sept 12, 1979	"				William F. Thomason	1111	283		Right of way
8686	Sept 12, 1979	"				Jan L. Smith et al	1111	284		Right of way
8686	Sept 12, 1979	"				H. B. Rhodes, Jr.	1111	285		Right of way
8686	Sept 12, 1979	"				Ronald Orr	1111	286		Right of way
8686	Sept 12, 1979	"				Central Realty Co.	1111	287		Right of way
8686	Sept 12, 1979	"				W. B. Bensfield	1111	288		Right of way
8686	Sept 12, 1979	"				Acme Realty Co.	1111	289		Right of way

# INDIRECT or GRANTEE Index to Deeds — Greenville County, S. C.

20

(W)

REG. U. S. PAT. OFFICE *Chas McCatt* County Indexes Since 1888 An Identifying Trade Mark

Open at Proper Tab according to First Letter or Letters of Name and refer to Buff Sub-Index sheet for page reference.

COTT FAMILY NAME INDEX No. 75 © 1949  
MADE BY THE COTT INDEX COMPANY, COLUMBUS, OHIO  
SOLD BY WALKER, EVANS & COGSWELL CO., CHARLESTON, S.C.

FILE NUMBER DATE OF RECORD	GRANTEES FAMILY NAMES	GIVEN NAMES ABCDEFGH	GIVEN NAMES IJKLMNO	GIVEN NAMES PQRSTUVWXYZ	GRANTORS	BOOK	PAGE	No. of Acres	BRIEF DESCRIPTION, LOCATION, ETC. ( Not Warranted )
8686 Sept. 12, 1979	Duke				Power Co.	1111	290		Right of way
8688 Sept. 12, 1979	"				Joseph Taylor et al S.C. Ltd. pto. Forest Park Apts.	1111	292		Right of way
8917 Sept. 14, 1979	"				J. R. Blair	1111	613		Right of way
8917 Sept. 14, 1979	"				Robert Lee Drake	1111	614		Right of way
9365 Sept. 18, 1979	"				Clyde Dill, Jr.	1111	794		Right of way
9365 Sept. 18, 1979	"				Perry V. Hayman S.C. pto.	1111	795		Right of way
9618 Sept. 18, 1979	"				McDaniel Associates	1111	796		Right of way
9776 Sept. 20, 1979	"				J. Walter Breshier	1111	959		Right of way
9776 Sept. 21, 1979	"				American Service Corp. S.C.	1112	69		Right of way
9776 Sept. 21, 1979	"				Norman H. Case, et al	1112	70		Right of way
9776 Sept. 21, 1979	"				Ruby H. Dill	1112	71		Right of way
9776 Sept. 21, 1979	"				Charles Kellert, Jr.	1112	72		Right of way
9776 Sept. 21, 1979	"				Mrs. J. J. O'Connor	1112	73		Right of way
9776 Sept. 21, 1979	"				Samuel J. Peale	1112	74		Right of way
9776 Sept. 21, 1979	"				Paul R. Robinson	1112	75		Right of way
9776 Sept. 21, 1979	"				Byron F. Stone, et al	1112	76		Right of way

# INDIRECT or GRANTEE Index to Deeds — Greenville County, S. C.

21

REG. U. S. PAT. OFFICE *Chas McCorkle* County Indexes Since 1888 An Identifying Trade Mark

Open at Proper Tab according to First Letter or Letters of Name and refer to Buff Sub-Index sheet for page reference.

COTT FAMILY NAME INDEX No. 75 © 1949  
MADE BY THE COTT INDEX COMPANY, COLUMBUS, OHIO  
SOLD BY WALKER, EVANS & COGSWELL CO., CHARLESTON, S.C.

(✓)

FILE NUMBER	DATE OF RECORD	GRANTEES FAMILY NAMES	GIVEN NAMES ABCDEFGH	GIVEN NAMES IJKLMNO	GIVEN NAMES PQRSTUVWXYZ	GRANTORS	BOOK	PAGE	No. of Acres	BRIEF DESCRIPTION, LOCATION, ETC. ( Not Warranted )
	11466									
	Oct. 4, 1979	Duke				Power Co.				
	11466					Frank T. Hipps, et al	1112	991		Right of way
	Oct. 4, 1979	"				W. Ray Gibson	1112	992		Right of way
	11466									
	Oct. 4, 1979	"				David M. Matte, et al	1112	993		Right of way
	11466					a Div. of Ontario Die Co. of America				
	Oct. 4, 1979	"				Ontario Die of S.C.	1112	994		Right of way
	11963									
	Oct. 9, 1979	"				Ballentini Brothers Bldg. Inc.	1113	282		Right of way
	13689									
	Oct. 24, 1979	"				J. D. Green Jr. et al	1114	186		Right of way
	14084									
	Oct. 26, 1979	"				Mrs. J. E. News	1114	398		Right of way
	14094									
	Oct. 26, 1979	"				Clark Mason, Inc.	1114	380		Right of way
	14094									
	Oct. 26, 1979	"				Phillip E. Smith	1114	379		Right of way
	15907									
	Nov. 9, 1979	"				F. Beattie Moore	1115	400		Right of way
	15907									
	Nov. 9, 1979	"				James M. McKinlin	1115	401		Right of way
	15907									
	Nov. 9, 1979	"				Gary Bradley	1115	402		Right of way
	16326									
	Nov. 13, 1979	"				Michael W. Agee et al	1115	511		"Northwood Hills", Sec. III Lot 100 Carlington Rd.
	17991									
	Nov. 29, 1979	"				Edna Y. Moon	1116	616		Right-of-Way
	18607									
	Dec. 5, 1979	"				Dodson + Dodson, Attys at <i>Law, P.A.</i>	1116	926		Lease
	19051									
	Dec. 10, 1979	"				Harold Dean Stone	1117	132		Right-of-Way

# INDIRECT or GRANTEE Index to Deeds — Greenville County, S. C.

21  
(V)

REG. U. S. PAT. OFFICE *Chas McCatt* County Indexes Since 1888 An Identifying Trade Mark


Open at Proper Tab according to First Letter or Letters of Name and refer to Buff Sub-Index sheet for page reference.

COTT FAMILY NAME INDEX No. 75 © 1949  
MADE BY THE COTT INDEX COMPANY, COLUMBUS, OHIO  
SOLD BY WALKER, EVANS & COGSWELL CO., CHARLESTON, S.C.

FILE NUMBER DATE OF RECORD	GRANTEES FAMILY NAMES	GIVEN NAMES ABCDEFGH	GIVEN NAMES IJKLMNO	GIVEN NAMES PQRSTUVWXYZ	GRANTORS	BOOK	PAGE	No. of Acres	BRIEF DESCRIPTION, LOCATION, ETC. ( Not Warranted )
19948 Dec. 19, 1979	Duke			Power Co.	Mary Bates	1117	671		Right of way (360.2)
19948 Dec. 19, 1979	"			" "	J. W. Sherman	1117	673		Right of way
19948 Dec. 19, 1979	"			" "	Color Life Supermart, Inc.	1117	674		Right of way
19948 Dec. 19, 1979	"			" "	Ralph L. Hendricks	1117	676		Right of way
19948 Dec. 19, 1979	"			" "	Westminister Company	1117	677		Right of way
19948 Dec. 19, 1979	"			" "	W. J. Pittman	1117	672		Right of way
21725 Jan. 11, 1980	"			" "	M. S. Syracuse	1118	813		Right of way
21725 Jan. 11, 1980	"			" "	Duncan L. La Garde et al	1118	814		Right of way
21725 Jan. 11, 1980	"			" "	Larry H. Cooke	1118	815		Right of way
23232 Jan. 29, 1980	"			" "	Ferguson Enterprises, Inc.	1119	705		Right-of-Way Tract 1 = 103.52 acres adjacent to Hwy
23792 Jan. 31, 1980	"			" "	The Worlby Group	1119	905		Tract 1 = 15.69 acres Walton Rd. et al
24156 Feb. 8, 1980	"			" "	Bruce K. Hines	1120	302		Right-of-Way
25142 Feb. 20, 1980	"			" "	James L. Huffman Jr.	1120	854		Right-of-way
25397 Feb. 22, 1980	"			" "	Milton H. Sudduth et al	1121	14		Right-of-way
26020 Feb. 29, 1980	"			" "	Helma N. Spratt a Pta.	1121	430		Right-of-way
26441 Mar. 4, 1980	"			" "	Uet Properties	1121	616		Right-of-Way

# INDIRECT or GRANTEE Index to Deeds — Greenville County, S. C.

REG. U. S. PAT. OFFICE *Chas. McCall* County Indexes Since 1888  
An Identifying Trade Mark

 Open at Proper Tab according to First Letter or Letters of Name and refer to Buff Sub-Index sheet for page reference.

COTT FAMILY NAME INDEX No. 75 © 1949  
MADE BY THE COTT INDEX COMPANY, COLUMBUS, OHIO  
SOLD BY WALKER, EVANS & COGSWELL CO., CHARLESTON, S.C.

22  
(W)


FILE NUMBER	GRANTEES	GIVEN NAMES	GIVEN NAMES	GIVEN NAMES	GRANTORS	BOOK	PAGE	No. of Acres	BRIEF DESCRIPTION, LOCATION, ETC. ( Not Warranted )
DATE OF RECORD	FAMILY NAMES	ABCDEFGHIJ	IJKLMNOP	QRSTUVWXYZ					
26602 Mar. 6, 1980	Duke			Power, Co.	N. M. Jingle	1121	749		Right of way Agreement
26805 Mar. 10, 1980	"			" "	A. W. Perry	1121	824		Right of way Agreement
27107 Mar. 12, 1980	"			" "	Alfred E. Lamprecht	1122	26		Right of way
28045 Mar. 21, 1980	"			" "	Henry C. Eskew, et al	1122 H22	636		Right of way Agreement
28310 Mar. 25, 1980	"			" "	Wade P. Bailey	1122	793		Right of way
28310 Mar. 25, 1980	"			" "	Marshall C. Richards	1122	794		Right of way
28310 Mar. 25, 1980	"			" "	James E. Durham	1122	795		Right of way
28310 Mar. 25, 1980	"			" "	Kathleen Collins Piephoff	1122	796		Right of way
29030 Mar. 25, 1980	"			" "	John Davis Spillers	1122	797		Right of way
29484 Apr. 1, 1980	"			" "	J. P. Wood	1123	122		Right of way Agreement
29484 Apr. 4, 1980	"			" "	J. Walter Braslier Greenville, Mc.	1123	518		Right of way
30704 Apr. 4, 1980	"			" "	Junior Achievement of	1123	519		Right of way
31141 Apr. 17, 1980	"			" "	Liberty Life Ins. Co.	1124	247		Right of way
31141 Apr. 22, 1980	"			" "	Melvin K. Gaunts	1124	464		Right of way
31141 Apr. 22, 1980	"			" "	Carlos B. Watson	1124	465		Right of way

Corrected  
1-28-98 mc

# INDIRECT or GRANTEE Index to Deeds — Greenville County, S. C.

22  
( )

REG. U. S. PAT. OFFICE *Chas McCott* County Indexes Since 1888  
An Identifying Trade Mark


 Open at Proper Tab according to First Letter or Letters of Name and refer to Buff Sub-Index sheet for page reference.

COTT FAMILY NAME INDEX No. 75 © 1949  
MADE BY THE COTT INDEX COMPANY, COLUMBUS, OHIO  
SOLD BY WALKER, EVANS & COGSWELL CO., CHARLESTON, S.C.

FILE NUMBER DATE OF RECORD	GRANTEES FAMILY NAMES	GIVEN NAMES ABCDEFGHIJ	GIVEN NAMES JKLMNOPQ	GIVEN NAMES RSTUVWXYZ	GRANTORS	BOOK	PAGE	No. of Acres	BRIEF DESCRIPTION, LOCATION, ETC. ( Not Warranted )
33025 May 13, 1980	Duke				Power, Co. Charles S. Martin, Jr.	1125	778		Right of Way
33025 May 13, 1980	"				" " Danny Charles McCalister	1125	779		Right of Way
33025 May 13, 1980	"				" " Jerry C. Timmons, et al	1125	780		Right of Way
33025 May 13, 1980	"				" " Bobbie Ray White, et al	1125	781		Right of Way
33044 May 13, 1980	"				" " Wanager Systems Corp. <i>Free Masons</i>	1125	774		Right of Way original Deed Bk 812-415 Amendment of lease for
33043 May 13, 1980	"				" " Tiger Lodge 70.190 Ancient	1125	716		Right of Way
33295 May 15, 1980	"				" " Tom Marrow Reese et al	1125	854		Right of Way
33385 May 16, 1980	"				" " M. O. Mc Gee <i>a Mich. Corp.</i>	1126	13		Right of way
33385 May 16, 1980	"				" " Lucas Industries, Inc.	1126	15		Right of way & Easement
33385 May 16, 1980	"				" " S. M. C. Corp.	1126	14		Right of way
34274 May 28, 1980	"				" " Dewey Gossett	1126	571		Right of way
34274 May 28, 1980	"				" " Kenneth Ray Jillette	1126	572		Right of way
34274 May 28, 1980	"				" " Dr. O. J. Coker	1126	573		Right of way
34472 May 30, 1980	"				" " Werber Co. Inc.	1126	652		Right of Way Agreement
34792 June 3, 1980	"				" " William M. Howell	1126	961		Right of way
35786 June 16, 1980	"				" " Clark L. Verdin	1127	541		Right of way

# INDIRECT or GRANTEE Index to Deeds — Greenville County, S. C.

REG. U. S. PAT. OFFICE *Chas McCorkle* County Indexes Since 1888  
An Identifying Trade Mark

 Open at Proper Tab according to First Letter or Letters of Name and refer to Buff Sub-Index sheet for page reference.


COTT FAMILY NAME INDEX No. 75 © 1949  
MADE BY THE COTT INDEX COMPANY, COLUMBUS, OHIO  
SOLD BY WALKER, EVANS & COGSWELL CO., CHARLESTON, S.C.

(23)

FILE NUMBER DATE OF RECORD	GRANTEES FAMILY NAMES	GIVEN NAMES ABCDEFGH	GIVEN NAMES IJKLMNO	GIVEN NAMES PQRSTUVWXYZ	GRANTORS	BOOK	PAGE	No. of Acres	BRIEF DESCRIPTION, LOCATION, ETC. ( Not Warranted )
36053 June 18, 1980	Duke				Power Co C.E. Runion	1127	741		Right of way
36129 June 19, 1980	"				Hartness Inc.	1127	814		Right of way
36129 June 19, 1980	"				Ben Hellingaworth, et al	1127	815		Right of way
36129 June 19, 1980	"				W.F. Butler, et al	1127	816		Right of way
36129 June 19, 1980	"				Joe Daniel Revin, et al	1127	817		Right of way
36255 June 19, 1980	"				Warren Laws, et al	1127	818		Right of way
37036 June 20, 1980	"				Union Carbide Corp.	1127	877		st. deed Bk. 75 208. 136 Amendment of Lease - for sig
37036 June 30, 1980	"				Vera C. Duff	1128	471		Right of way
37036 June 30, 1980	"				Barbara A. Chaney	1128	472		Right of way
34157 June 30, 1980	"				Joe W. Kelley	1128	473		Right of way
203 June 30, 1980	"				Werber Company, Inc.	1128	456		Re-Record st. deed Bk. 1120 pg. 652 Right of way - for sig. see
313 July 2, 1980	"				John W. Chiles, et al	1128	613		Danger Tree Agreement
509 July 3, 1980	"				Blue Ridge Electric Corp, Inc	1128	709		Lease
509 July 8, 1980	"				Thomas W. Bridger	1128	822		Right of way
509 July 8, 1980	"				Bobby McKelvey	1128	823		Right of way
July 8, 1980	"				Nanny Jack Thomas et al	1128	824		Right of way

# INDIRECT or GRANTEE Index to Deeds — Greenville County, S. C.

( ) REG. U. S. PAT. OFFICE *Chas. McCatt* County Indexes Since 1888 An Identifying Trade Mark

 Open at Proper Tab according to First Letter or Letters of Name and refer to Buff Sub-Index sheet for page reference.


COTT FAMILY NAME INDEX No. 75 © 1949  
MADE BY THE COTT INDEX COMPANY, COLUMBUS, OHIO  
SOLD BY WALKER, EVANS & COGSWELL CO., CHARLESTON, S.C.

FILE NUMBER DATE OF RECORD	GRANTEES FAMILY NAMES	GIVEN NAMES ABCDEFGHIJ	GIVEN NAMES JKLMNO	GIVEN NAMES PQRSTUVWXYZ	GRANTORS	BOOK	PAGE	No. of Acres	BRIEF DESCRIPTION, LOCATION, ETC. ( Not Warranted )
1275 July 16, 1980	Duke			Power Co.	Ansel B. Coker	1129	368		Right of way
2074 July 23, 1980	"			" "	David S. Vandiver et al	1129	718		Right of way
2410 July 28, 1980	"			" "	Leroy Cannon	1129	877		Right of way
2845 July 31, 1980	"			" "	James R. Huff	1130	134		Right of way
2845 July 31, 1980	"			" "	Raymond Dicaube	1130	135		Right of way
2845 July 31, 1980	"			" "	Walter Jeaner	1130	136		Right of way
4422 Aug 14, 1980	"			" "	Arnold E. Mullinax	1131	219		Right of way
4422 Aug 14, 1980	"			" "	Dorothy Nash	1131	220		Right of way
4422 Aug 14, 1980	"			" "	Mary C. Spillers	1131	221		Right of way
4422 Aug 14, 1980	"			" "	Jim D. Thomas	1131	222		Right of way
4422 Aug 14, 1980	"			" "	Douglas Laughlin	1131	223		Right of way
4422 Aug 14, 1980	"			" "	Paul E. Gault	1131	224		Right of way
4422 Aug 14, 1980	"			" "	Veldie Cooper	1131	225		Right of way
4422 Aug 14, 1980	"			" "	Mrs. B. G. Harway	1131	226		Right of way
5108 Aug 20, 1980	"			" "	C. W. Cooper	1131	588		Right of way
5384 Aug 22, 1980	"			" "	Jackie D. Anderson et al	1131	773		Right of way



# INDIRECT or GRANTEE Index to Deeds — Greenville County, S. C.

REG. U. S. PAT. OFFICE *DeWitt* County Indexes Since 1888  
An Identifying Trade Mark

 Open at Proper Tab according to First Letter or Letters of Name and refer to Buff Sub-Index sheet for page reference.


COTT FAMILY NAME INDEX No. 75 © 1949  
MADE BY THE COTT INDEX COMPANY, COLUMBUS, OHIO  
SOLD BY WALKER, EVANS & COGSWELL CO., CHARLESTON, S.C.

24  
( )

FILE NUMBER DATE OF RECORD	GRANTEES FAMILY NAMES	GIVEN NAMES ABCDEFGH	GIVEN NAMES IJKLMNO	GIVEN NAMES PQRSTUVWXYZ	GRANTORS	BOOK	PAGE	No. of Acres	BRIEF DESCRIPTION, LOCATION, ETC. ( Not Warranted )
5384 Aug 22, 1980	Duke				Power Co. Sena Oaks Inc.	1131	816		Right of way
5384 Aug 22, 1980	"			" "	Russell E. Stroud	1131	817		Right of way
5384 Aug 22, 1980	"			" "	Phyllis L. Wooten	1131	818		Right of way
5384 Aug 22, 1980	"			" "	Larry V. Talley, et al	1131	819		Right of way
5384 Aug 22, 1980	"			" "	William J. Radford, et al	1131	820		Right of way
5384 Aug 22, 1980	"			" "	Caroline H. Shivers	1131	821		Right of way
5384 Aug 22, 1980	"			" "	Spirs Conits	1131	822		Right of way
5384 Aug 22, 1980	"			" "	Jaye Ayers Cannon	1131	823		Right of way
5384 Aug 22, 1980	"			" "	William Edwin Jr	1131	824		Right of way
6075 Aug 27, 1980	"			" "	George M. Cooley, et al	1132	57		Right of way
7976 Sept 12, 1980	"			" "	L. R. Burrough	1133	236		Right of way
7976 Sept 12, 1980	"			" "	Robert B. Vaughn, et al	1133	237		Right of way
7976 Sept 12, 1980	"			" "	Phyllis R. Goad	1133	238		Right of way
7976 Sept 12, 1980	"			" "	Thomas E. Frazier	1133	239		Right of way
7976 Sept 12, 1980	"			" "	Fred M. Thompson Co-In.	1133	240		Right of way
7976 Sept 12, 1980	"			" "	Wauglar Christopher	1133	241		Right of way

# INDIRECT or GRANTEE Index to Deeds — Greenville County, S. C.

( ) REG. U. S. PAT. OFFICE *Chas McCott* County Indexes Since 1888 An Identifying Trade Mark


 Open at Proper Tab according to First Letter or Letters of Name and refer to Buff Sub-Index sheet for page reference.

COTT FAMILY NAME INDEX No. 75 © 1949  
MADE BY THE COTT INDEX COMPANY, COLUMBUS, OHIO  
SOLD BY WALKER, EVANS & COGSWELL CO., CHARLESTON, S.C.

FILE NUMBER DATE OF RECORD	GRANTEES FAMILY NAMES	GIVEN NAMES ABCDEFGHIJ	GIVEN NAMES JKLMNO	GIVEN NAMES PQRSTUVWXYZ	GRANTORS	BOOK	PAGE	No. of Acres	BRIEF DESCRIPTION, LOCATION, ETC. ( Not Warranted )
7976 Sept. 12, 1980	Wake			Power Co.	Woodrow Cockfield <i>a del. Cong.</i>	1133	242		Right of way
8371 Sep. 16, 1980	"			"	Reliance Electric Co.	1133	603		Lease
8531 Sep 17, 1980	"			"	J. Walter Brashear	1133	721		Right of way
9502 Sep 25, 1980	"			"	E. V. Jones	1134	298		Right of way
9502 Sep 25, 1980	"			"	John H. Alley, et al	1134	299		Right of way
9502 Sep 25, 1980	"			"	Francis E. Clark	1134	300		Right of way
9833 Sept. 29, 1980	"			"	Glenn H. Cobb, Jr. et al	1134	463		Lot 15 B
10405 Oct. 2, 1980	"			"	Walter W. Baldsmith, et al	1134	774		Right of way
10533 Oct. 3, 1980	"			"	T. W. Green	1134	912		Right of way
10598 Oct. 3, 1980	"			"	James D. Cook	1134	913		Right of way
10598 Oct. 3, 1980	"			"	William Walter Davis	1134	914		Right of way
10598 Oct. 3, 1980	"			"	Michael B. Hoy, et al	1134	915		Right of way
10598 Oct. 3, 1980	"			"	William E. Smith	1134	916		Right of way
10598 Oct. 3, 1980	"			"	Milton M. Shockley, Jr.	1134	917		Right of way
10598 Oct. 3, 1980	"			"	William Christopher Simon, et al	1134	918		Right of way
10598 Oct. 3, 1980	"			"	Paul J. Schaaf, et al	1134	919		Right of way

# INDIRECT or GRANTEE Index to Deeds — Greenville County, S. C.

REG. U. S. PAT. OFFICE *Chas. McCall* County Indexes Since 1888  
An Identifying Trade Mark

 Open at Proper Tab according to First Letter or Letters of Name and refer to Buff Sub-Index sheet for page reference.


COTT FAMILY NAME INDEX No. 75 © 1949  
MADE BY THE COTT INDEX COMPANY, COLUMBUS, OHIO  
SOLD BY WALKER, EVANS & COGSWELL CO., CHARLESTON, S.C.

25  
( )

FILE NUMBER DATE OF RECORD	GRANTEES FAMILY NAMES	GIVEN NAMES ABCDEFGH	GIVEN NAMES IJKLMNO	GIVEN NAMES PQRSTUWXYZ	GRANTORS	BOOK	PAGE	No. of Acres	BRIEF DESCRIPTION, LOCATION, ETC. ( Not Warranted )
11054 Oct. 8, 1980	Duke			Power Co.	WAB, Inc.	1135	145		Right of Way
11200 Oct. 9, 1980	"			" "	Roger Fredricks, et al	1135	158		Right of way
11200 Oct. 9, 1980	"			" "	James H. Stone, et al	1135	159		Right of way
11213 Oct. 9, 1980	"			" "	Daniel P. Schauf	1135	160		Right of way
11551 Oct. 13, 1980	"			" "	John T. Mercer et al	1135	382		Shadows Lot 39 Ellhorn Dr. Mountain
11907 Oct. 16, 1980	"			" "	Otie P. Kelly	1135	541		Right of way
12283 Oct. 20, 1980	"			" "	Herman D. Cook, et al	1135	841		Right of way
12586 Oct. 22, 1980	"			" "	Ing. J. Hudson	1135	952		Right of way
13528 Oct. 30, 1980	"			" "	Orin Patton	1136	471		Right of way
13528 Oct. 30, 1980	"			" "	L. D. Hamby	1136	472		Right of way
13528 Oct. 30, 1980	"			" "	Carl Dennett Blyth	1136	473		Right of way
13528 Oct. 30, 1980	"			" "	Reed B. Benson	1136	474		Right of way
13528 Oct. 30, 1980	"			" "	James W. Ballen, et al	1136	475		Right of way
13528 Oct. 30, 1980	"			" "	Mr. Mary Busha	1136	476		Right of way
15025 Nov. 14, 1980	"			" "	W. W. Wilkins	1137	355		Right of way
15256 Nov. 18, 1980	"			" "	Walter W. Goldsmith et al	1137	434		Right of way

# INDIRECT or GRANTEE Index to Deeds — Greenville County, S. C.

( ) REG. U. S. PAT. OFFICE *Cott* County Indexes Since 1888 An Identifying Trade Mark


 Open at Proper Tab according to First Letter or Letters of Name and refer to Buff Sub-Index sheet for page reference.

COTT FAMILY NAME INDEX No. 75 © 1949  
MADE BY THE COTT INDEX COMPANY, COLUMBUS, OHIO  
SOLD BY WALKER, EVANS & COGSWELL CO., CHARLESTON, S.C.

FILE NUMBER DATE OF RECORD	GRANTEES FAMILY NAMES	GIVEN NAMES ABCDEFGH	GIVEN NAMES IJKLMNO	GIVEN NAMES PQRSTUVWXYZ	GRANTORS	BOOK	PAGE	No. of Acres	BRIEF DESCRIPTION, LOCATION, ETC. ( Not Warranted )
15455 Nov. 19, 1980	Duke			Power Co	Virginia B. Mann	1137	602		Right of way
15564 Nov. 20, 1980	"			" "	A & R Associates, Inc.	1137	700		Right of way
15564 Nov. 20, 1980	"			" "	Mac E. Snyder	1137	701		Right of way
H0034 Nov. 25, 1980	"			" "	James Gary Batson	1137	926		Right of way
16034 Nov. 25, 1980	"			" "	Warren C. Crippen, et al Fellowships.	1137	927		Right of way
16034 Nov. 25, 1980	"			" "	New Life Christian Co. of S.C.	1137	928		Right of way
16034 Nov. 25, 1980	"			" "	First Citizens Bank & Trust	1137	929		Right of way
16759 Dec. 3, 1980	"			" "	Luther Tolers, et al	1138	326		Right of way
16759 Dec. 3, 1980	"			" "	Luther Tolers, et al	1138	327		Right of way
16870 Dec. 4, 1980	"			" "	Sheerwood Court Apartments	1138	419		Right of way
16867 Dec. 4, 1980	"			" "	Lucas Industries, Inc.	1138	420		Lease
17398 Dec. 10, 1980	"			" "	Jimmy L. Perry	1138	766		Right of way
17694 Dec. 12, 1980	"			" "	Westminister Co. Inc.	1138	885		Right of way
17960 Dec. 16, 1980	"			" "	ms. H. B. Croxton	1138	989		Right of way
17960 Dec. 16, 1980	"			" "	Mc Daniel Associates	1138	990		Right of way
18350 Dec. 19, 1980	"			" "	Jack E. Shaw	1139	244		tract old Apartmenting Rd.

# INDIRECT or GRANTEE Index to Deeds — Greenville County, S. C.

REG. U. S. PAT. OFFICE *Chas McCott* County Indexes Since 1888 An Identifying Trade Mark

 Open at Proper Tab according to First Letter or Letters of Name and refer to Buff Sub-Index sheet for page reference.

COTT FAMILY NAME INDEX No. 75 © 1949  
MADE BY THE COTT INDEX COMPANY, COLUMBUS, OHIO  
SOLD BY WALKER, EVANS & COGSWELL CO., CHARLESTON, S.C.

(26)

FILE NUMBER DATE OF RECORD	GRANTEES FAMILY NAMES	GIVEN NAMES ABCDEFGHIJ	GIVEN NAMES KLMNO	GIVEN NAMES PQRSTUVWXYZ	GRANTORS	BOOK	PAGE	No. of Acres	BRIEF DESCRIPTION, LOCATION, ETC. ( Not Warranted )
18397 Dec 22, 1980	Duke			Power Co	Lloyd Bridgeman	1139	264		Right of way (505.8-1-34)
18397 Dec 22, 1980	"			" "	Charles F. Haythorn et al	1139	265		Right of way (500.4-1-27)
18397 Dec. 22, 1980	"			" "	Seewey Dower	1139	384		Right of way (508.1-1-22)
18397 Dec. 22, 1980	"			" "	Krieger Development a Pta.	1139	385		Right of way (503.2-1-29+29.1)
18902 Dec. 30, 1980	"			" "	David Pearce	1139	719		Right of way (504.2-1-45)
19046 Dec. 31, 1980	"			" "	Margaret M. Patten	1140	11		Right of way
19405 Jan 5, 1981	"			" "	Mildred B. Kersch et al	1140	123		Right of way
19890 Jan 9, 1981	"			" "	James A. Collier et al	1140	543		Right of way
20002 Jan 9, 1981	"			" "	Paul R. Thomas	1140	545		Right of way
20002 Jan 9, 1981	"			" "	J. H. Carley	1140	544		Right of way
20002 Jan 9, 1981	"			" "	E. Croft Bradley, Jr.	1140	546		Right of way
20173 Jan 9, 1981	"			" "	James A. Henson, et al	1140	547		Right of way
20144 Jan 13, 1981	"			" "	C. S. Willingham	1140	679		Right of way
20702 Jan. 13, 1981	"			" "	Tracy T. Tolliver, Jr. et al	1140	651		Park Lot 85 McAdoo Ave, Glenn Grove
20702 Jan 19, 1981	"			" "	B. Ward Kellert et al Mobile, Ala.	1141	179		Right of way
20702 Jan. 19, 1981	"			" "	Lander & Company J	1141	180		Right of way

# INDIRECT or GRANTEE Index to Deeds — Greenville County, S. C.

REG. U. S. PAT OFFICE *Chas. McCort* County Indexes Since 1888  
An Identifying Trade Mark


 Open at Proper Tab according to First Letter or Letters of Name and refer to Buff Sub-Index sheet for page reference.

COTT FAMILY NAME INDEX No. 75 © 1949  
MADE BY THE COTT INDEX COMPANY, COLUMBUS, OHIO  
SOLD BY WALKER, EVANS & COGSWELL CO., CHARLESTON, S.C.

FILE NUMBER DATE OF RECORD	GRANTEES FAMILY NAMES	GIVEN NAMES ABCDEFGH	GIVEN NAMES IJKLMNO	GIVEN NAMES PQRSTUVWXYZ	GRANTORS	BOOK	PAGE	No. of Acres	BRIEF DESCRIPTION, LOCATION, ETC. ( Not Warranted )
20702 Jan. 19, 1981	Duke			Power Co	Donald A. Shuck	1141	181		Right of way
20702 Jan. 19, 1981	"			" "	Joe R. Jacobs Realty, Inc.	1141	182		Right of way
20844 Jan. 20, 1981	"			" "	Southern Region Industrial	1141	272		Easement
22015 Feb. 3, 1981	"			" "	Ethel M. Pherson	1142	77		Right of way
22015 Feb. 3, 1981	"			" "	Kenneth S. Elle Co. Inc.	1142	78		Right of way
22015 Feb. 3, 1981	"			" "	Pleasantburg upholding	1142	73		Right of way
22015 Feb. 3, 1981	"			" "	Ralph D. Knight	1142	74		Right of way
22015 Feb. 3, 1981	"			" "	C. A. Henson	1142	75		Right of way
22015 Feb. 3, 1981	"			" "	James J. Gilbreath FKA Ballenger Parking Co. Inc.	1142	76		Right of way Austin Tp.
22485 Feb. 6, 1981	"			" "	Ballenger Corp. et al	1142	356		Tract 1 = 1.4 Acs. & Tract 2 = 2 Acs.
23591 Feb. 20, 1981	"			" "	Person Plan + Is. of Nelson + Nelson att. at Law P.A. Robert A. Johnson III Is. of	1143	45		Danger Tree agreement
23587 Feb. 20, 1981	"			" "	Southern Machinery Co.	1143	48		Danger Tree agreement
23980 Feb. 25, 1981	"			" "	John H. Langley et al	1143	243		Right of way
24450 Mar. 2, 1981	"			" "	The Fortis Corp.	1143	553		Right of way
24385 Mar. 2, 1981	"			" "	Nancy P. Halt	1143	554		Right of way
24385 Mar. 2, 1981	"			" "	Gannett Associates	1143	555		Right of way

# INDIRECT or GRANTEE Index to Deeds — Greenville County, S. C.

REG. U. S. PAT. OFFICE *Chas. McCall* County Indexes Since 1888  
An Identifying Trade Mark

 Open at Proper Tab according to First Letter or Letters of Name and refer to Buff Sub-Index sheet for page reference.

COTT FAMILY NAME INDEX No. 75 © 1949  
MADE BY THE COTT INDEX COMPANY, COLUMBUS, OHIO  
SOLD BY WALKER, EVANS & COGSWELL CO., CHARLESTON, S.C.

(27)

FILE NUMBER	DATE OF RECORD	GRANTEES FAMILY NAMES	GIVEN NAMES ABCDEFGH	GIVEN NAMES IJKLMNO	GIVEN NAMES PQRSTUWXYZ	GRANTORS	BOOK	PAGE	No. of Acres	BRIEF DESCRIPTION, LOCATION, ETC. ( Not Warranted )
24385	Mar. 2, 1981	Duke				Power Co.				
24385	Mar. 2, 1981	"				Northgate Associate	1143	556		Right of way
24726	Mar. 4, 1981	"				Joe Rainey, et al	1143	557		Right of way
24726	Mar. 4, 1981	"				Heyward K. Smith, et al	1143	684		Right of way
24726	Mar. 4, 1981	"				Anderson auto Parts Co. Inc.	1143	685		Right of way
25168	Mar. 9, 1981	"				W. Francis Marion by atty-in-part H.C. Nielsen, III	1143	686		Right of way
25414	Mar. 11, 1981	"				H.C. Nielsen, et al	1143	954		Right of way
25414	Mar. 11, 1981	"				Robert M. Kelly, et al	1144	116		Right of way
25414	Mar. 11, 1981	"				James E. Seaborn, et al	1144	117		Right of way
25414	Mar. 11, 1981	"				Bernice Cleo Trigg Co. et al	1144	118		Right of way
25414	Mar. 11, 1981	"				Shelby Jean Chappell	1144	119		Right of way
25414	Mar. 11, 1981	"				James <sup>M</sup> Hornbuckle	1144	120		Right of way
25414	Mar. 11, 1981	"				Gatewood Builders	1144	121		Right of way
25413	Mar. 11, 1981	"				Charles W. Mears, et al	1144	122		Right of way
25560	Mar. 12, 1981	"				Sunbelt Properties, Inc.	1144	123		Right of way
26391	Mar. 23, 1981	"				Clarence Rushburg	1144	243		Right of way
		"				James A. Griffith	1144	831		Right of way

# INDIRECT or GRANTEE Index to Deeds — Greenville County, S. C.

COTT FAMILY NAME INDEX No. 75 © 1949  
MADE BY THE COTT INDEX COMPANY, COLUMBUS, OHIO  
SOLD BY WALKER, EVANS & COGSWELL CO., CHARLESTON, S.C.

REG. U. S. PAT. OFFICE *Chas. McCott* County Indexes Since 1888  
An Identifying Trade Mark


Open at Proper Tab according to First Letter or Letters of Name and refer to Buff Sub-Index sheet for page reference.

FILE NUMBER DATE OF RECORD	GRANTEES FAMILY NAMES	GIVEN NAMES ABCDEFGHIJ	GIVEN NAMES JKLMNO	GIVEN NAMES PQRSTUVWXYZ	GRANTORS	BOOK	PAGE	No. of Acres	BRIEF DESCRIPTION, LOCATION, ETC. ( Not Warranted )
26391 Mar. 23, 1981	Duke				Power, Co. <i>Lina E. Keller</i>	1144	832		<i>Right of way.</i>
26500 Mar. 23, 1981	"				" " <i>Donald E. Balts</i>	1144	844		<i>Right of way</i>
27910 Apr. 6, 1981	"				" " <i>William W. Pate, Jr. &amp; Wallace F. Pate, Sr.</i> <i>Althea F. Pate by Power of atty</i>	1145	785		<i>Right of way</i>
27910 Apr. 6, 1981	"				" " <i>American Service Corp. of D.C.</i>	1145	787		<i>Right of way</i>
27910 Apr. 6, 1981	"				" " <i>Asa M. Gray, et al</i>	1145	788		<i>Right of way</i>
27910 Apr. 6, 1981	"				" " <i>Asa M. Gray, et al</i>	1145	789		<i>Right of way</i>
27910 Apr. 6, 1981	"				" " <i>Joe G. Thomason</i>	1145	790		<i>Right of way</i>
27910 Apr. 6, 1981	"				" " <i>Margaret B. Colvin</i>	1145	791		<i>Right of way</i>
27910 Apr. 6, 1981	"				" " <i>Odell Shaver</i>	1145	792		<i>Right of way</i>
28271 Apr. 8, 1981	"				" " <i>Don Kelly</i>	1145	891		<i>Right of way</i>
29401 Apr. 20, 1981	"				" " <i>Neela Vakharia</i>	1146	645		<i>Right of way</i>
29401 Apr. 20, 1981	"				" " <i>Para-Chem Southern, Inc.</i>	1146	646		<i>Right of way</i>
29401 Apr. 20, 1981	"				" " <i>Helen M. Sloan</i>	1146	647		<i>Right of way</i>
29401 Apr. 20, 1981	"				" " <i>Steve Eric Davis</i>	1146	655		<i>Right of way</i>
29633 Apr. 22, 1981	"				" " <i>Gary E. Owensby</i>	1146	776		<i>Right of way</i>
29633 Apr. 22, 1981	"				" " <i>Mary Pike Nester</i>	1146	777		<i>Right of way</i>



# INDIRECT or GRANTEE Index to Deeds — Greenville County, S. C.

REG. U. S. PAT. OFFICE *Chas McCott* County Indexes Since 1888  
An Identifying Trade Mark

 Open at Proper Tab according to First Letter or Letters of Name and refer to Buff Sub-Index sheet for page reference.


COTT FAMILY NAME INDEX No. 75 © 1949  
MADE BY THE COTT INDEX COMPANY, COLUMBUS, OHIO  
SOLD BY WALKER, EVANS & COGSWELL CO., CHARLESTON, S.C.

(28)

FILE NUMBER DATE OF RECORD	GRANTEES FAMILY NAMES	GIVEN NAMES ABCDEFGH	GIVEN NAMES IJKLMNO	GIVEN NAMES PQRSTUVWXYZ	GRANTORS	BOOK	PAGE	No. of Acres	BRIEF DESCRIPTION, LOCATION, ETC. ( Not Warranted )
29633 Apr. 22, 1981	Duke			Power co.	Ruth H. Daniel	1146	778		Right of way
29633 Apr. 22, 1981	"			" "	Tri - Jet, Inc.	1146	779		Right of way
29633 Apr. 22, 1981	"			" "	Alvin M. Boay, et al	1146	780		Right of way
30387 Apr. 30, 1981	"			" "	Minnie E. Brockman <i>Exec.</i>	1147	219		Right of way
30387 Apr. 30, 1981	"			" "	Thomas E. Smith	1147	220		Right of way
30387 Apr. 30, 1981	"			" "	Mac E. Snypier	1147	221		Right of way
30769 Apr. 30, 1981	"			" "	Hart Graphics	1147	222		Right of way
30769 May 4, 1981	"			" "	Pebble Creek Dev. Corp. <i>Real Estate</i>	1147	432		Right of way
31389 May 4, 1981	"			" "	Wesco Builders and	1147	433		Right of way
31389 May 11, 1981	"			" "	Cincinnati Milacron, Inc.	1147	823		Right of way
31690 May 11, 1981	"			" "	C. L. Duffie	1147	824		Right of way
31774 May 13, 1981	"			" "	Riegel Textile Corporation	1148	14		Right of way agreement
31774 May 14, 1981	"			" "	Metro Builders, Inc.	1148	93		Right of way
31774 May 14, 1981	"			" "	Roy Phillips, et al	1148	94		Right of way
31774 May 14, 1981	"			" "	Jeanne E. Phillips	1148	95		Right of way
May 14, 1981	"			" "	Clyde Tollison	1148	96		Right of way

# INDIRECT or GRANTEE Index to Deeds — Greenville County, S. C.

( ) REG. U. S. PAT OFFICE *Chas McCott* County Indexes Since 1888 An Identifying Trade Mark

 Open at Proper Tab according to First Letter or Letters of Name and refer to Buff Sub-Index sheet for page reference.

COTT FAMILY NAME INDEX No. 75 © 1949  
MADE BY THE COTT INDEX COMPANY, COLUMBUS, OHIO  
SOLD BY WALKER, EVANS & COGSWELL CO., CHARLESTON, S.C.

FILE NUMBER DATE OF RECORD	GRANTEES FAMILY NAMES	GIVEN NAMES ABCDEF GH	GIVEN NAMES IJKLMNO	GIVEN NAMES PQRSTU VWXYZ	GRANTORS	BOOK	PAGE	No. of Acres	BRIEF DESCRIPTION, LOCATION, ETC. ( Not Warranted )
31774 May 14, 1981	Duke			Power co.	Thomas R. Baldwin <i>et al</i>	1148	97		Right of way
31774 May 14, 1981	"			" "	Aaron Blackwell	1148	98		Right of way
31774 May 14, 1981	"			" "	Kenneth Emery	1148	99		Right of way
32033 May 18, 1981	"			" "	Union Corporation	1148	225		Agreement <i>See deed bk. 755 p. 395</i> Attornment of Right of way
32137 May 18, 1981	"			" "	College Properties, Inc.	1148	293		Right of way
32134 May 18, 1981	"			" "	John Cuthran Co. Inc. <i>et al</i>	1148	294		Right of way
32352 May 20, 1981	"			" "	American Service Corp. <i>For Technical &amp; Comprehensive Education</i>	1148	397		Right of way
32301 May 20, 1981	"			" "	Greenville Area Commission	1148	384		Easement
33604 June 3, 1981	"			" "	Franklin Allen	1149	328		Right of way
33604 June 3, 1981	"			" "	Billie R. Wilkey, <i>et al</i>	1149	329		Right of way
33604 June 3, 1981	"			" "	Gary R. Wilcox, <i>et al</i>	1149	330		Right of way
33604 June 3, 1981	"			" "	W. A. Mc Kelvey	1149	331		Right of way
33604 June 3, 1981	"			" "	Ellie Louise Allen	1149	332		Right of way
33604 June 3, 1981	"			" "	Groce Road Baptist Church	1149	333		Right of way
33604 June 3, 1981	"			" "	Mary M. Wallace	1149	334		Right of way
33604 June 3, 1981	"			" "	Ben Mc Daniel III, <i>et al</i>	1149	335		Right of way

# INDIRECT or GRANTEE Index to Deeds — Greenville County, S. C.

KEYS PRINTING CO., GREENVILLE, S. C.

Open at Proper Tab according to First Letter or Letters of Name and refer to Buff Sub-Index sheet for page reference.

(29)

FILE NUMBER	DATE OF RECORD	GRANTEES FAMILY NAMES	GIVEN NAMES ABCDEFGH	GIVEN NAMES IJKLMNO	GIVEN NAMES PQRSTUVWXYZ	GRANTORS	BOOK	PAGE	No. of Acres	BRIEF DESCRIPTION, LOCATION, ETC. ( Not Warranted )
33604	June 3, 1981	Duke				Power Co.				
33604	June 3, 1981	"				Katherine J. Swan	1149	336		Right of way
33604	June 3, 1981	"				David Kriegl	1149	338		Right of way
33607	June 3, 1981	"				David Kriegl	1149	337		Right of way
34068	June 8, 1981	"				Coxe Mills Corporation	1149	267		Right of way
34068	June 8, 1981	"				Allied Products Corp.	1149	540		Right of way
34161	June 9, 1981	"				Arthur N. Machlenbrock	1149	541		Right of way
34317	June 10, 1981	"				Paris Point Development Co.	1149	645		Right of way
34317	June 10, 1981	"				Frances Cothran	1149	719		Right of way
34317	June 10, 1981	"				Robert H. Williams, et al	1149	720		Right of way
34317	June 10, 1981	"				John A. Bebeck	1149	721		Right of way
34317	June 10, 1981	"				George Hodges	1149	722		Right of way
34317	June 10, 1981	"				Bernice R. Enfinger	1149	723		Right of way
34384	June 11, 1981	"				Rudy L. Williams	1149	724		Right of way
34384	June 11, 1981	"				D. B. Cleveland	1149	787		Right of way
34816	June 16, 1981	"				Wesley Brown	1149	788		Right of way
						Davidson Vaughn Pts.	1150	52		Right of way

# INDIRECT or GRANTEE Index to Deeds — Greenville County, S. C.


KEYS PRINTING CO., GREENVILLE, S. C.

Open at Proper Tab according to First Letter or Letters of Name and refer to Buff Sub-Index sheet for page reference.

FILE NUMBER DATE OF RECORD	GRANTEES FAMILY NAMES	GIVEN NAMES ABCDEFGHIJ	GIVEN NAMES KLMNO	GIVEN NAMES PQRSTUVWXYZ	GRANTORS	BOOK	PAGE	No. of Acres	BRIEF DESCRIPTION, LOCATION, ETC. ( Not Warranted )
34870 June 17, 1981	Duke			Power Co.	James J. Andrews, et al	1150	181		Lease of Real Prop.
35163 June 19, 1981	"			" "	Bi-lo, Inc.	1150	290		Right of way
83 July 1, 1981	"			" "	Ralph N. Aiken	1151	12		Right of way
262 July 2, 1981	"			" "	Salentini Brothers Bldg Co	1151	145		Right of way
262 July 2, 1981	"			" "	Cora E. Howell, et al	1151	144		Right of way
1091 July 14, 1981	"			" "	H. Ronald Dean	1151	688		Right of way
1511 July 17, 1981	"			" "	Darrell Kellitt	1151	999		Right of way
1511 July 17, 1981	"			" "	Paula S. Courihan	1152	4		Right of way
2100 July 24, 1981	"			" "	Carl C. Smith	1152	370		Right of way
2100 July 24, 1981	"			" "	Ralph Reese	1152	371		Right of way
2100 July 24, 1981	"			" "	Era W. Moore	1152	372		Right of way
2100 July 24, 1981	"			" "	Elizabeth B. Danner	1152	373		Right of way
2100 July 24, 1981	"			" "	Bobby J. Ayers	1152	374		Right of way
3032 Aug 3, 1981	"			" "	Carl B. Danner	1152	951		Right of way
3242 Aug 4, 1981	"			" "	Clifford A. Chin, et al	1153	6		Lot 8 Palmetto Downs
3633 Aug 10, 1981	"			" "	Simonds Cutting Tools Inc.	1153	331		Right of way

# INDIRECT or GRANTEE Index to Deeds — Greenville County, S. C.

REG. U. S. PAT OFFICE *Chas McCott* County Indexes Since 1888  
An Identifying Trade Mark

 Open at Proper Tab according to First Letter or Letters of Name and refer to Buff Sub-Index sheet for page reference.


COTT FAMILY NAME INDEX No. 75 © 1949  
MADE BY THE COTT INDEX COMPANY, COLUMBUS, OHIO  
SOLD BY WALKER, EVANS & COGSWELL CO., CHARLESTON, S.C.

(30)

FILE NUMBER DATE OF RECORD	GRANTEES FAMILY NAMES	GIVEN NAMES ABCDEFGHIJ	GIVEN NAMES JKLMNOPQ	GIVEN NAMES RSTUVWXYZ	GRANTORS	BOOK	PAGE	No. of Acres	BRIEF DESCRIPTION, LOCATION, ETC. ( Not Warranted )
3633 Aug 10, 1981	Duke			Power Co.	Jimmy C. Langston	1153	332		Right of Way
3875 Aug 11, 1981	"			" "	William H. Farrow, et al	1153	381		Right of Way
3991 Aug 13, 1981	"			" "	College Properties, Inc.	1153	506		Right of way
4494 Aug 18, 1981	"			" "	United States Postal Service	1153	720		Right of Way Agree.
4422 Aug 18, 1981	"			" "	J. D. Stenhouse	1153	739		Right of Way
4422 Aug 18, 1981	"			" "	Harnest Baptist Church	1153	740		Right of way
4872 Aug 18, 1981	"			" "	John W. Russell	1153	742		Right of Way
5668 Aug 24, 1981	"			" "	J. R. Masten	1154	21		Right of way
5668 Sep 1, 1981	"			" "	School Dist. of Birnie County	1154	481		Right of way
5668 Sep 1, 1981	"			" "	Wesley Brown	1154	482		Right of way
6177 Sep 1, 1981	"			" "	E. Blackely	1154	483		Right of way
6177 Sept 8, 1981	"			" "	Nelle A. Eskew	1154	759		Right of way
6698 Sept 8, 1981	"			" "	Frank Dowers Rice	1154	760		Right of Way
6698 Sept 14, 1981	"			" "	Teresa C. Waters	1155	32		Right of Way
6698 Sept. 14, 1981	"			" "	Ray W. Wood, et al	1155	33		Right of Way
6698 Sept. 14, 1981	"			" "	Ray L. Stator et al	1155	34		Right of Way

# INDIRECT or GRANTEE Index to Deeds — Greenville County, S. C.

( ) REG. U. S. PAT. OFFICE *Clas McCott* County Indexes Since 1888  
An Identifying Trade Mark


 Open at Proper Tab according to First Letter or Letters of Name and refer to Buff Sub-Index sheet for page reference.

COTT FAMILY NAME INDEX No. 75 © 1949  
MADE BY THE COTT INDEX COMPANY, COLUMBUS, OHIO  
SOLD BY WALKER, EVANS & COGSWELL CO., CHARLESTON, S.C.

FILE NUMBER DATE OF RECORD	GRANTEES FAMILY NAMES	GIVEN NAMES ABCDEFGH	GIVEN NAMES IJKLMNO	GIVEN NAMES PQRSTUWXYZ	GRANTORS	BOOK	PAGE	No. of Acres	BRIEF DESCRIPTION, LOCATION, ETC. ( Not Warranted )
6698 Sept. 14, 1981	Duke			Power Co.	Steve Hill	1155	35		Right of way
6698 Sept. 14, 1981	"			" "	Michael R. Hogan	1155	36		Right of way
6698 Sept. 14, 1981	"			" "	Lois J. Laws	1155	37		Right of way
6698 Sept. 14, 1981	"			" "	James G. Massey, et al	1155	38		Right of way
6698 Sept. 14, 1981	"			" "	Sallie Rochester	1155	39		Right of way
7069 Sept. 17, 1981	"			" "	Kenneth E. Sowell	1155	255		Right of way
7069 Sept. 17, 1981	"			" "	Lewis J. Marlow	1155	276		Right of way
7069 Sept. 17, 1981	"			" "	Thomas L. Layton	1155	277		Right of way
7069 Sept. 17, 1981	"			" "	William R. Patrick	1155	278		Right of way
7069 Sept. 17, 1981	"			" "	Wilma H. Fortune	1155	279		Right of way
7069 Sept. 17, 1981	"			" "	J. L. Branham	1155	280		Right of way
7069 Sept. 17, 1981	"			" "	Charles O. Alexander et al	1155	281		Right of way
7390 Sept. 22, 1981	"			" "	James W. Chappell et al	1155	282		Right of way
7390 Sept. 22, 1981	"			" "	Kathrine C. Ross, Co. J.	1155	453		Right of way
8063 Sep. 30, 1981	"			" "	R. A. Lark	1156	19		Right of way
8063 Sep. 30, 1981	"			" "	Hazel L. Beachillon	1156	20		Right of way

# INDIRECT or GRANTEE Index to Deeds — Greenville County, S. C.

REG. U. S. PAT. OFFICE *Chas. McCott* County Indexes Since 1888 An Identifying Trade Mark

 Open at Proper Tab according to First Letter or Letters of Name and refer to Buff Sub-Index sheet for page reference.


COTT FAMILY NAME INDEX No. 75 © 1949  
MADE BY THE COTT INDEX COMPANY, COLUMBUS, OHIO  
SOLD BY WALKER, EVANS & COGSWELL CO., CHARLESTON, S.C.

(31)

FILE NUMBER	GRANTEES	GIVEN NAMES	GIVEN NAMES	GIVEN NAMES	GRANTORS	BOOK	PAGE	No. of Acres	BRIEF DESCRIPTION, LOCATION, ETC.
DATE OF RECORD	FAMILY NAMES	ABCDEFGHIJ	IJKLMNO	PQRSTUVWXYZ					( Not Warranted )
8063					<i>See Pto.</i>				
Sep. 30 1981	Duke			Power Co	<i>Buffkin &amp; Campbell Enterprises</i>	1156	21		Right of way
8792					<i>Mc.</i>				
Oct 7, 1981	"			" "	<i>Southern Wrosted Mills</i>	1156	380		Right of way (P-20-1-141.6)
8792									
Oct 7, 1981	"			" "	<i>James E. Parkhill et al</i>	1156	381		Right of way (530.2-1-34)
9469									
Oct. 15, 1981	"			" "	<i>Quentin O. Ball</i>	1156	814		Right of way
9469					<i>Hyde.</i>				
Oct. 15, 1981	"			" "	<i>First Church of Nazarene</i>	1156	815		Right of way
9469									
Oct 15, 1981	"			" "	<i>Bill Balloway</i>	1156	816		Right of way
9469									
Oct. 15, 1981	"			" "	<i>Nora C. Breham</i>	1156	817		Right of way
9469									
Oct. 15, 1981	"			" "	<i>James Henderson</i>	1156	818		Right of way
9469									
Oct. 15, 1981	"			" "	<i>R. B. Kennedy et al</i>	1156	819		Right of way
9469									
Oct. 15, 1981	"			" "	<i>R. B. Kennedy et al</i>	1156	820		Right of way
9469									
Oct 15, 1981	"			" "	<i>Perkins John Industries, Inc.</i>	1156	821		Right of way
9469									
Oct. 15, 1981	"			" "	<i>J. M. Snipe</i>	1156	822		Right of way
9469									
Oct. 15, 1981	"			" "	<i>Donald F. Waggoner</i>	1156	823		Right of way
9469									
Oct. 15, 1981	"			" "	<i>Wm. D. Richardson</i>	1156	824		Right of way
10201									
Oct. 23, 1981	"			" "	<i>Mitchell Beum</i>	1157	214		Right of way
10201									
Oct. 23, 1981	"			" "	<i>Dennis Williams</i>	1157	215		Right of way

# INDIRECT or GRANTEE Index to Deeds — Greenville County, S. C.

( ) REG. U. S. PAT. OFFICE *Chas. McCott* County Indexes Since 1888 An Identifying Trade Mark

 Open at Proper Tab according to First Letter or Letters of Name and refer to Buff Sub-Index sheet for page reference.


COTT FAMILY NAME INDEX No. 75 © 1949  
MADE BY THE COTT INDEX COMPANY, COLUMBUS, OHIO  
SOLD BY WALKER, EVANS & COGSWELL CO., CHARLESTON, S.C.

FILE NUMBER DATE OF RECORD	GRANTEES FAMILY NAMES	GIVEN NAMES ABCDEFGHIJ	GIVEN NAMES JKLMNO	GIVEN NAMES PQRSTUVWXYZ	GRANTORS	BOOK	PAGE	No. of Acres	BRIEF DESCRIPTION, LOCATION, ETC. ( Not Warranted )
10444 Oct 27, 1981	Duke			Power Co.	Selma Allen	1157	374		Right of way
11928 Nov. 13, 1981	"			" "	Cherry Inventor, Inc.	1158	318		Right of way
11928 Nov. 13, 1981	"			" "	Charles E. Dean Jr.	1158	320		Right of way
12187 Nov. 17, 1981	"			" "	Laurens Electric Cooperative Inc.	1158	472		Lease
12574 Nov. 23, 1981	"			" "	L. H. Tankersley, Jr.	1158	699		Danger Tree Agreement
12648 Nov. 24, 1981	"			" "	J. Kelly Murrell	1158	756		Right of way
12648 Nov. 24, 1981	"			" "	Willard A. Murrell	1158	757		Right of way
12648 Nov. 24, 1981	"			" "	Horace H. Goodwin	1158	758		Right of way
12648 Nov. 24, 1981	"			" "	J. L. Goodwin	1158	759		Right of way
12648 Nov. 24, 1981	"			" "	Wm. Roger Franklin	1158	760		Right of way
12648 Nov. 24, 1981	"			" "	Fertin Corp.	1158	761		Right of way
13465 Dec. 7, 1981	"			" "	J. Keith Cunningham, et al	1159	215		Right of way
13465 Dec. 7, 1981	"			" "	S. P. Anderson	1159	216		Right of way
13928 Dec. 14, 1981	"			" "	Peter J. Forwood	1159	425		Right of way
14939 Dec. 29, 1981	"			" "	Barbara S. Nelson	1160	124		Right of way
14939 Dec. 29, 1981	"			" "	Eugene Rackley	1160	125		Right of way



# INDIRECT or GRANTEE Index to Deeds — Greenville County, S. C.

REG. U. S. PAT. OFFICE *Chas. M. Cott* County Indexes Since 1888 An Identifying Trade Mark

 Open at Proper Tab according to First Letter or Letters of Name and refer to Buff Sub-Index sheet for page reference.

COTT FAMILY NAME INDEX No. 75 © 1949  
MADE BY THE COTT INDEX COMPANY, COLUMBUS, OHIO  
SOLD BY WALKER, EVANS & COGSWELL CO., CHARLESTON, S.C.

(32)

FILE NUMBER DATE OF RECORD	GRANTEES FAMILY NAMES	GIVEN NAMES ABCDEFGHIJ	GIVEN NAMES JKLMNO	GIVEN NAMES PQRSTUVWXYZ	GRANTORS	BOOK	PAGE	No. of Acres	BRIEF DESCRIPTION, LOCATION, ETC. ( Not Warranted )
14939 Dec. 29, 1981	Duke				Power, Co. George R. Funk	1160	141		Right of way
16333 Jan 20, 1982	"			" "	First Piedmont mtg. Co.	1161	270		Right of way
17479 Feb. 4, 1982	"			" "	Troy E. Bennett, Sr.	1161	992		Right of way
17479 Feb. 4, 1982	"			" "	B. J. Fowler	1161	993		Right of way
17479 Feb. 4, 1982	"			" "	Green Property Partnership	1161	994		Right of way
17479 Feb. 4, 1982	"			" "	American Service Corp.	1161	999		Right of way
17479 Feb. 4, 1982	"			" "	Aubrey Dean Patton	1162	48		Right of way
17479 Feb. 4, 1982	"			" "	Mount Paris Realty Corp.	1162	49		Right of way
17809 Feb. 9, 1982	"			" "	Sexton, Inc.	1162	179		Right of way agreement
18245 Feb. 15, 1982	"			" "	Dr. L. Jarrard	1162	424		Right of way
18245 Feb. 15, 1982	"			" "	J. L. Rogers, et al	1162	425		Right of way
18245 Feb. 15, 1982	"			" "	Clyde Robinson, et al	1162	426		Right of way
18245 Feb. 15, 1982	"			" "	Lewis Strickland	1162	427		Right of way
18245 Feb. 15, 1982	"			" "	Eddie C. Fraum	1162	428		Right of way
18245 Feb. 15, 1982	"			" "	Nathan R. Kelley, et al	1162	429		Right of way
18245 Feb. 15, 1982	"			" "	Hughy Lindsey	1162	430		Right of way

# INDIRECT or GRANTEE Index to Deeds — Greenville County, S. C.

( ) REG. U. S. PAT. OFFICE *Chas McCott* County Indexes Since 1888 An Identifying Trade Mark


 Open at Proper Tab according to First Letter or Letters of Name and refer to Buff Sub-Index sheet for page reference.

COTT FAMILY NAME INDEX No. 75 © 1949  
MADE BY THE COTT INDEX COMPANY, COLUMBUS, OHIO  
SOLD BY WALKER, EVANS & COGSWELL CO., CHARLESTON, S.C.

FILE NUMBER DATE OF RECORD	GRANTEES FAMILY NAMES	GIVEN NAMES ABCDEFGHIJ	GIVEN NAMES JKLMNO	GIVEN NAMES PQRSTUVWXYZ	GRANTORS	BOOK	PAGE	No. of Acres	BRIEF DESCRIPTION, LOCATION, ETC. ( Not Warranted )
18245 Feb. 15, 1982	Duke			Power, Co.	Lude S. Grumbles	1162	731		Right of way
18245 Feb. 15, 1982	"			" "	College Property, Inc.	1162	432		Right of way
18245 Feb. 15, 1982	"			" "	Liberty Life Insurance Co.	1162	433		Right of way
18548 Feb. 18, 1982	"			" "	Pelham Road Industrial Pa.	1162	652		Right of way
18960 Feb. 24, 1982	"			" "	Larry Redding, et al	1162	850		Right of way
19949 Mar. 8, 1982	"			" "	Jabri - Kal Corp.	1163	560		Right of way
19949 Mar. 8, 1982	"			" "	Robert P. Kellett	1163	562		Right of way
19949 Mar. 8, 1982	"			" "	Charles F. McCall	1163	563		Right of way
19949 Mar. 8, 1982	"			" "	J. P. Stenem & Co. Inc.	1163	564		Right of way
19949 Mar. 8, 1982	"			" "	Herbert A. Sons	1163	565		Right of way
19949 Mar. 8, 1982	"			" "	<sup>the</sup> School District of Greenville	1163	566		Right of way
19949 Mar. 8, 1982	"			" "	Barto Hendricks Jr.	1163	567		Right of way
19949 Mar. 8, 1982	"			" "	Mrs John L. Arrowood	1163	559		Right of way
20430 Mar. 12, 1982	"			" "	William D. Ballman	1163	837		Right of way
20430 Mar. 12, 1982	"			" "	Sallie M. Broom	1163	838		Right of way
20430 Mar. 12, 1982	"			" "	Clarence Shirley	1163	839		Right of way

# INDIRECT or GRANTEE Index to Deeds — Greenville County, S. C.

REG. U. S. PAT. OFFICE *Chas McClellan* County Indexes Since 1888 An Identifying Trade Mark

 Open at Proper Tab according to First Letter or Letters of Name and refer to Buff Sub-Index sheet for page reference.


COTT FAMILY NAME INDEX No. 75 © 1949  
MADE BY THE COTT INDEX COMPANY, COLUMBUS, OHIO  
SOLD BY WALKER, EVANS & COGSWELL CO., CHARLESTON, S.C.

(33)

FILE NUMBER DATE OF RECORD	GRANTEES FAMILY NAMES	GIVEN NAMES ABCDEFGH	GIVEN NAMES IJKLMNO	GIVEN NAMES PQRSTUWXYZ	GRANTORS	BOOK	PAGE	No. of Acres	BRIEF DESCRIPTION, LOCATION, ETC. ( Not Warranted )
20429 Mar. 12, 1982	Duke			Power Co	Union Carbide Corp. (Plain Elem.)	1163	840		Lease
20941 Mar. 19, 1982	"			" "	Greenville County School Dist	1164	141		Right of way
21144 Mar. 23, 1982	"			" "	V.A. Ballard	1164	274		Right of way
21144 Mar. 23, 1982	"			" "	J. C. Dubois, et al	1164	275		Right of way
21144 Mar. 23, 1982	"			" "	Ray M. Southern	1164	276		Right of way
21572 Mar. 29, 1982	"			" "	Greenville County	1164	574		Easement
21684 Mar. 30, 1982	"			" "	Jerry William Holman et al	1164	636		Right of way
21684 Mar. 30, 1982	"			" "	Deaton S. Holland, et al	1164	637		Right of way
21684 Mar. 30, 1982	"			" "	Elizabeth B. Hammond	1164	638		Right of way
21684 Mar. 30, 1982	"			" "	William D. Gary, et al	1164	639		Right of way
21684 Mar. 30, 1982	"			" "	Jonathan N. Fuller, et al	1164	640		Right of way
21684 Mar. 30, 1982	"			" "	S. J. Ford	1164	641		Right of way
21684 Mar. 30, 1982	"			" "	Douglas L. Carter	1164	642		Right of way
21684 Mar. 30, 1982	"			" "	Helen H. Collier	1164	643		Right of way
21684 Mar. 30, 1982	"			" "	George Stephen Blanton et al	1164	644		Right of way
21684 Mar. 30, 1982	"			" "	Jerome L. Webb, et al	1164	645		Right of way

# INDIRECT or GRANTEE Index to Deeds — Greenville County, S. C.

( ) REG. U. S. PAT. OFFICE *Chas. McCatt* County Indexes Since 1888 An Identifying Trade Mark


 Open at Proper Tab according to First Letter or Letters of Name and refer to Buff Sub-Index sheet for page reference.

COTT FAMILY NAME INDEX No. 75 © 1949  
MADE BY THE COTT INDEX COMPANY, COLUMBUS, OHIO  
SOLD BY WALKER, EVANS & COGSWELL CO., CHARLESTON, S.C.

FILE NUMBER DATE OF RECORD	GRANTEES FAMILY NAMES	GIVEN NAMES ABCDEFGHIJ	GIVEN NAMES JKLMNO	GIVEN NAMES PQRSTUVWXYZ	GRANTORS	BOOK	PAGE	No. of Acres	BRIEF DESCRIPTION, LOCATION, ETC. ( Not Warranted )
21684 Mar. 30, 1982	Duke			Power Co.	James J. Barbare	1164	646		Right of way
21684 Mar. 30, 1982	"			" -	Owen Fred Lathan <sup>et al</sup>	1164	647		Right of way
21684 Mar. 30, 1982	"			" -	John Labouseur	1164	648		Right of way
21684 Mar. 30, 1982	"			" -	Mark R. Lawrence <sup>et al</sup>	1164	649		Right of way
21684 Mar. 30, 1982	"			" -	Lois J. Laws	1164	650		Right of way
21684 Mar. 30, 1982	"			" -	John Henry Mc Daniels <sup>III</sup>	1164	651		Right of way
22109 Apr. 2, 1982	"			" "	Lula S. Mc Graw	1164	863	0.08	Acres
22537 Apr. 8, 1982	"			" -	Linda R. Barland	1165	135		Right of way
23055 Apr. 15, 1982	"			" -	Carl M. Duffin Jr.	1165	402		Right of way
23055 Apr. 15, 1982	"			" -	Lony Ray Keaton <sup>Executive</sup>	1165	403		Right of way
23457 Apr. 21, 1982	"			" -	M. F. Woodward	1165	621		Right of way
23457 Apr. 21, 1982	"			" -	Stan Braun	1165	672		Right of way
23806 Apr. 26, 1982	"			" -	Dillard Jack Nix, Jr. <sup>et al</sup>	1165	955		Right of way
23806 Apr. 26, 1982	"			" -	Milton Adams <sup>et al</sup>	1165	957		Right of way
23806 Apr. 26, 1982	"			" -	J. R. Adams	1165	958		Right of way
23806 Apr. 26, 1982	"			" -	M. Lee Cox, Jr.	1165	959		Right of way

# INDIRECT or GRANTEE Index to Deeds — Greenville County, S. C.

KEYS PRINTING CO., GREENVILLE, S. C.


 Open at Proper Tab according to First Letter or Letters of Name and refer to Buff Sub-Index sheet for page reference.

(34)

FILE NUMBER DATE OF RECORD	GRANTEES FAMILY NAMES	GIVEN NAMES ABCDEFGH	GIVEN NAMES IJKLMNO	GIVEN NAMES PQRSTUVWXYZ	GRANTORS	BOOK	PAGE	No. of Acres	BRIEF DESCRIPTION, LOCATION, ETC. ( Not Warranted )
23806 Apr. 26, 1982	Duke			Power Co	Margaret W. Down	1165	960		Right of way
23806 Apr. 26, 1982	"			" "	Charles K. Kelley, et al	1165	961		Right of way
23806 Apr. 26, 1982	"			" "	Seth W. Scruggs.	1165	956		Right of way
24387 Apr. 26, 1982	"			" "	Pellegrin D. Sims	1165	962		Right of way
24387 May 3, 1982	"			" "	Kenneth B. Elk	1166	293		Right of way
24588 May 3, 1982	"			" "	Albert Fleming	1166	298		Right of way
26697 May 5, 1982	"			" "	Scott T. Gardner, et al	1166	395		Unit 2 The Woodlands Hwy.
26697 May 31, 1982	"			" "	Francis M. Dyer	1167	797		Right of way
26697 May 31, 1982	"			" "	James R. Huff	1167	798		Right of way
26697 May 31, 1982	"			" "	Ethel Pridmore	1167	799		Right of way
27757 May 31, 1982	"			" "	Jack Walls	1167	800		Right of way
27757 June 11, 1982	"			" "	Harry R. Flury	1168	528		Right of way
27901 June 11, 1982	"			" "	Watermaster Company	1168	529		Right of way
27901 June 14, 1982	"			" "	Steven J. Medlin	1168	581		Right of way
27901 June 14, 1982	"			" "	David B. Porter	1168	582		Right of way
June 14, 1982	"			" "	Thomas W. Duvall	1168	583		Right of way

# INDIRECT or GRANTEE Index to Deeds — Greenville County, S. C.

KEYS PRINTING CO., GREENVILLE, S. C.

 Open at Proper Tab according to First Letter or Letters of Name and refer to Buff Sub-Index sheet for page reference.

FILE NUMBER DATE OF RECORD	GRANTEES FAMILY NAMES	GIVEN NAMES ABCDEFGHIJ	GIVEN NAMES JKLMNO	GIVEN NAMES PQRSTUVWXYZ	GRANTORS	BOOK	PAGE	No. of Acres	BRIEF DESCRIPTION, LOCATION, ETC. ( Not Warranted )
27901 June 14, 1982 28533	Duke			Power Co	Harry A. Carbaugh	1168	584		Right of way
June 21, 1982 43	"			" "	Jimmy E. Williams	1169	16		Right of way
July 1, 1982 2076	"			" "	James R. Uz et al	1169	586		Right of way Crest Sec. 2 of
July 27, 1982 3333	"			" "	Lowell T. Boyd, et al	1170	737		Lot 185 Lynhurst Dr. Oak
Aug 10, 1982 3333	"			" "	Ronald G. Bowers et al	1171	774		Right of way
Aug 10, 1982 3333	"			" "	Jesse E. Dill	1171	775		Right of way
Aug 10, 1982 3333	"			" "	M. B. Jones	1171	776		Right of way
Aug 10, 1982 3333	"			" "	Alex Kiriakides et al	1171	777		Right of way
Aug 10, 1982 3333	"			" "	Johnny J. Quinn et al	1171	778		Right of way
Aug 10, 1982 3333	"			" "	Larry C. Bryant et al	1171	779		Right of way
Aug 10, 1982 3333	"			" "	Don B. Burrell et al	1171	780		Right of way
Aug 10, 1982 4157	"			" "	Joseph A. Burginski et al	1171	781		Right of way
Aug 19, 1982 4157	"			" "	Edward S. Thackston Jr.	1172	432		Right of way
Aug 19, 1982 4263	"			" "	May C. Willis	1172	433		Right of way
Aug 20, 1982 4831	"			" "	Darin Mechanical Contractor Inc.	1172	516		Right of way
Aug 27, 1982	"			" "	Brenda Williams	1172	984		Right of way

# INDIRECT or GRANTEE Index to Deeds — Greenville County, S. C.

KEYS PRINTING CO., GREENVILLE, S. C.

Open at Proper Tab according to First Letter or Letters of Name and refer to Buff Sub-Index sheet for page reference.

(35)

FILE NUMBER DATE OF RECORD	GRANTEES FAMILY NAMES	GIVEN NAMES ABCDEFGH	GIVEN NAMES IJKLMNO	GIVEN NAMES PQRSTUVWXYZ	GRANTORS	BOOK	PAGE	No. of Acres	BRIEF DESCRIPTION, LOCATION, ETC. ( Not Warranted )
4831 Aug 27, 1982	Duke				Power Co. <i>et al</i> Henry P. Willimon	1172	985		Right of Way
4831 Aug 27, 1982	"			" "	James Oscar Harrison	1172	986		Right of Way
4831 Aug 27, 1982	"			" "	Alliance Haywood Assoc.	1172	987		Right of Way
5859 Sep. 8, 1982	"			" "	Jeanette B. Shepard	1173	548		Right of way
6096 Sep. 10, 1982	"			" "	Donald R. Schauerl	1173	647		Right of way
6199 Sept. 13, 1982	"			" "	<i>et al</i> John C. Cothran Co. Inc.	1173	757		Right of Way
6199 Sept. 13, 1982	"			" "	Thomas G. Cross	1173	758		Right of Way
6870 Sep. 20, 1982	"			" "	David S. Christopher	1174	286		Right of way
6870 Sep 20, 1982	"			" "	Collin Creek Inc.	1174	287		Right of way
6870 Sep 20, 1982	"			" "	Henry D. Robertson	1174	288		Right of way
6870 Sep 20, 1982	"			" "	Betty R. Morgan	1174	289		Right of way
7480 Sep 20, 1982	"			" "	James D. Owen	1174	290		Right of way
7494 Sep. 27, 1982	"			" "	<i>Phen I</i> Laurel Wood Apt.	1174	668		Easement
7800 Sep 27, 1982	"			" "	Patricia P. Harrison	1174	680		Right of way
7800 Sept. 30, 1982	"			" "	Wm. A. Moody	1174	880		Right of Way
7800 Sept. 30, 1982	"			" "	<i>S.C.</i> American Service Corp. of	1174	881		Right of Way

# INDIRECT or GRANTEE Index to Deeds — Greenville County, S. C.

( )

KEYS PRINTING CO., GREENVILLE, S. C.

Open at Proper Tab according to First Letter or Letters of Name and refer to Buff Sub-Index sheet for page reference.

FILE NUMBER DATE OF RECORD	GRANTEES FAMILY NAMES	GIVEN NAMES ABCDEFGH	GIVEN NAMES IJKLMNO	GIVEN NAMES PQRSTUVWXYZ	GRANTORS	BOOK	PAGE	No. of Acres	BRIEF DESCRIPTION, LOCATION, ETC. ( Not Warranted )
7800 Sept. 30 1982	Duke			Power Co.	<sup>Sewer Authority</sup> Western Carolina Regional	1174	882		Right of Way
'7800 Sept. 30 1982	"			" "	Charles B. Holleman, <sup>et al</sup>	1174	883		Right of Way
7800 Sept. 30 1982	"			" "	Bruce Gibson	1174	884		Right of Way
8798 Oct. 11 1982	"			" "	College Properties, Inc.	1175	551		Right of way
'9683 Oct. 21 1982	"			" "	Bertha Tompkins	1175	995		Right of way
'9683 Oct. 21 1982	"			" "	Mike Branyon	1175	996		Right of Way
'9683 Oct. 21 1982	"			" "	Dorothy L. Hammond	1175	997		Right of Way
'9683 Oct. 21 1982	"			" "	Gordon E. Mann	1175	998		Right of Way
'9683 Oct. 21 1982	"			" "	Riley Pendergrass	1175	999		Right of Way
10166 Oct. 27 1982	"			" "	Aileen Barbore	1176	245		Right of way
10506 Nov. 1 1982	"			" "	Kenneth J. Stone	1176	466		Right of Way
10506 Nov. 1 1982	"			" "	Francis H. Hammett	1176	467		Right of Way
12130 Nov. 18 1982	"			" "	J. Walter Brashier	1177	499		Right of Way
12130 Nov. 16 1982	"			" "	Addison Hicks Jr.	1177	500		Right of Way
12792 Nov. 26 1982	"			" "	Jack Payton	1177	916		Right of Way
12792 Nov. 26 1982	"			" "	D. V. Whitaker	1177	917		Right of Way



# INDIRECT or GRANTEE Index to Deeds — Greenville County, S. C.

KEYS PRINTING CO., GREENVILLE, S. C.


 Open at Proper Tab according to First Letter or Letters of Name and refer to Buff Sub-Index sheet for page reference.

( 37 )

FILE NUMBER DATE OF RECORD	GRANTEES FAMILY NAMES	GIVEN NAMES ABCDEFGH	GIVEN NAMES IJKLMNO	GIVEN NAMES PQRSTUVWXYZ	GRANTORS	BOOK	PAGE	No. of Acres	BRIEF DESCRIPTION, LOCATION, ETC. ( Not Warranted )
27280 Apr 20, 1983	Duke				Power, Co. Lewis Murphree	1186	743		Right of way
27280 Apr 20, 1983	"			" "	Summerplace <sup>then. Pts</sup> Ltd.	1186	744		Right of way
27280 Apr 20, 1983	"			" "	W. B. Talbert	1186	745		Right of way
27280 Apr 20, 1983	"			" "	Melvin Whitfield Jr.	1186	746		Right of way
27280 Apr 20, 1983	"			" "	Shirley L. Whitmire	1186	747		Right of way
29137 May 5, 1983	"			" "	The School Dist of Middle County	1187	767		Right of way
32968 June 7, 1983	"			" "	Lollie G. Gibson	1187	790		Right of way
33161 June 8, 1983	"			" "	Wagner Systems Corp.	1189	912		Lease
34576 June 21, 1983	"			" "	J. P. Stevens Co. Inc.	1190	913		Amendment of Lease for orig Rec deed BK 672 pg 439 + assigned BK 727 pg 463
35163 June 24, 1983	"			" "	" "	1190	913		
35163 June 24, 1983	"			" "	Wade H. Turner	1191	160		Right of way
35163 June 24, 1983	"			" "	Bandy Satterfield	1191	161		Right of way
35163 June 24, 1983	"			" "	Jack A. McCauley, Jr.	1191	162		Right of way
35163 June 24, 1983	"			" "	Bi-Lo, Inc.	1191	163		Right of way
35163 June 24, 1983	"			" "	R. B. Landers	1191	164		Right of way
35163 June 24, 1983	"			" "	James M. Keith	1191	165		Right of way

# INDIRECT or GRANTEE Index to Deeds — Greenville County, S. C.

(37)

KEYS PRINTING CO., GREENVILLE, S. C.

☞ Open at Proper Tab according to First Letter or Letters of Name and refer to Buff Sub-Index sheet for page reference.

FILE NUMBER DATE OF RECORD	GRANTEES FAMILY NAMES	GIVEN NAMES ABCDEFGHIJ	GIVEN NAMES KLMNO	GIVEN NAMES PQRSTUVWXYZ	GRANTORS	BOOK	PAGE	No. of Acres	BRIEF DESCRIPTION, LOCATION, ETC. ( Not Warranted )
35163 June 24, 1983	Duke				Power, Co. J. E. Knight	1191	166		Right of Way
35163 June 24, 1983	"			" "	Mrs. L. L. Barnwell	1191	167		Right of Way
35163 June 24, 1983	"			" "	Joe Burdette	1191	168		Right of Way
35163 June 24, 1983	"			" "	Barbara A. Arrowood	1191	169		Right of Way
35662 June 29, 1983	"			" "	Committee for Fleur-de-lis L. Evans D. B. Evans	1191	330		Right of Way Agreement
1859 July 18, 1983	"			" "	Bobby Wood	1192	578		Right of Way
1859 July 18, 1983	"			" "	Jim Scott	1192	579		Right of Way
1859 July 18, 1983	"			" "	Anthony B. Nunmons	1192	580		Right of Way
1859 July 18, 1983	"			" "	Arenie J. Martin	1192	581		Right of Way
1859 July 18, 1983	"			" "	Jeremy Bourne	1192	582		Right of Way
1859 July 18, 1983	"			" "	Fairview St. Baptist Church	1192	583		Right of Way
1859 July 18, 1983	"			" "	John J. Capitan Jr.	1192	584		Right of Way
2840 July 26, 1983	"			" "	Earl L. Bayne, etal	1193	113		Right of Way
2840 July 26, 1983	"			" "	Joe R. Coleman	1193	114		Right of Way
2840 July 26, 1983	"			" "	Timothy R. Deal, etal	1193	115		Right of Way
2840 July 26, 1983	"			" "	Bess L. Fuller	1193	116		Right of Way

# INDIRECT or GRANTEE Index to Deeds — Greenville County, S. C.

KEYS PRINTING CO., GREENVILLE, S. C.


 Open at Proper Tab according to First Letter or Letters of Name and refer to Buff Sub-Index sheet for page reference.

(38)


FILE NUMBER DATE OF RECORD	GRANTEES FAMILY NAMES	GIVEN NAMES ABCDEFGH	GIVEN NAMES IJKLMNO	GIVEN NAMES PQRSTUVWXYZ	GRANTORS	BOOK	PAGE	No. of Acres	BRIEF DESCRIPTION, LOCATION, ETC. ( Not Warranted )
2840 July 26, 1983	Duke			Power Co.	W. E. Garner	1193	117		Right of Way
2840 July 26, 1983	"			" "	C. C. Nurdman, III	1193	118		Right of Way
2840 July 26, 1983	"			" "	B. Greg Huff	1193	119		Right of Way
2840 July 26, 1983	"			" "	Gordon E. Marv <sup>etal</sup>	1193	120		Right of Way
2840 July 26, 1983	"			" "	Raymond P. Marv <sup>etal</sup>	1193	121		Right of Way
2840 July 26, 1983	"			" "	Jeffery M. Plumlee <sup>etal</sup>	1193	122		Right of Way
2840 July 26, 1983	"			" "	William B. S. Pressley	1193	123		Right of Way
2840 July 26, 1983	"			" "	Paul M. Vernon	1193	124		Right of Way
2840 July 26, 1983	"			" "	James Whitehead <sup>etal</sup>	1193	125		Right of Way
2840 July 26, 1983	"			" "	William E. Sprouse,	1193	126		Right of Way
3087 July 28, 1983	"			" "	Nellie H. Ernest	1193	254		Right of way agreement
4006 Aug. 3, 1983	"			" "	J. M. Ernest	1193	770		Right of Way Agreement
5489 Aug. 16, 1983	"			" "	J. H. + J. Enterprises Inc.	1194	546		Right-of-Way
5489 Aug. 16, 1983	"			" "	Independent Properties	1194	547		Right-of-Way
6278 Aug 16, 1983	"			" "	Lewis P. Young	1194	545		Right of way
Aug. 23, 1983	"			" "	J. Everett Pittman	1194	919		Right-of-Way

over

# INDIRECT or GRANTEE Index to Deeds — Greenville County, S. C.

(38)


KEYS PRINTING CO., GREENVILLE, S. C.

 Open at Proper Tab according to First Letter or Letters of Name and refer to Buff Sub-Index sheet for page reference.

FILE NUMBER DATE OF RECORD	GRANTEES FAMILY NAMES	GIVEN NAMES ABCDEFGHIJ	GIVEN NAMES KLMNO	GIVEN NAMES PQRSTUVWXYZ	GRANTORS	BOOK	PAGE	No. of Acres	BRIEF DESCRIPTION, LOCATION, ETC. ( Not Warranted )
6397 Aug 24, 1983 7081	Duke			Power Co.	J. P. McGuire	1195	11		Right of way
Aug 30, 1983 7081	Duke			Power Co.	Anne Weaver	1195	372		Right of way
Aug 30, 1983 7081	Duke			Power Co.	Mrs Jack Patterson	1195	373		Right of way
Aug 30, 1983 7081	Duke			Power Co.	Precision Research	1195	374		Right of way
Aug 30, 1983 7081	Duke			Power Co.	Overhead Door Co.	1195	375		Right of way
Aug 30, 1983 7081	Duke			Power Co.	Richard Wayne Jones	1195	379		Right of way
Aug 30, 1983 7081	Duke			Power Co.	Della C. Fowler	1195	380		Right of way
Aug 30, 1983 7081	Duke			Power Co.	Thomas Fowler <sup>etal</sup>	1195	381		Right of way
Aug 30, 1983 7081	Duke			Power Co.	Larry J. Fowler	1195	382		Right of way
Aug 30, 1983 7081	Duke			Power Co.	James W. Crain	1195	383		Right of way
Aug 30, 1983 7081	Duke			Power Co.	David B. Adams <sup>etal</sup>	1195	384		Right of way
Aug 30, 1983 7081	Duke			Power Co.	Dr. V. Abercrombie <sup>etal</sup>	1195	385		Right of way
Aug 30, 1983 7474	Duke			Power Co.	Jerry D. Pritchett	1195	386		Right of way
Sept. 1, 1983 7929	"			" "	J. P. Stevem & Co. Inc.	1195	664		Spring of Leau. Lot + Easement. Chick
Sept 7, 1983	"			" "	Cavalier properties Partnership	1195	882		Right of way

# INDIRECT or GRANTEE Index to Deeds — Greenville County, S. C.

KEYS PRINTING CO., GREENVILLE, S. C.



 Open at Proper Tab according to First Letter or Letters of Name and refer to Buff Sub-Index sheet for page reference.

FILE NUMBER DATE OF RECORD	GRANTEES FAMILY NAMES	GIVEN NAMES ABCDEFGH	GIVEN NAMES IJKLMNO	GIVEN NAMES PQRSTUVWXYZ	GRANTORS	BOOK	PAGE	No. of Acres	BRIEF DESCRIPTION, LOCATION, ETC. ( Not Warranted )
7929 Sept 7, 1983	Duke				Boomer Co. Mrs. J.M. (Betty) Farry	1195	883		Right of way
7929 Sept 7, 1983	"			" "	McTeelley Real Estate Inc.	1195	884		Right of way
7929 Sept 7, 1983	"			" "	David E. Weber	1195	885		Right of way
8706 Sept 14, 1983	"			" "	Johnny Austin	1196	273		Right of way
9803 Sept 23, 1983	"			" "	John Nance Jr.	1197	60		Right of way
9803 Sept 23, 1983	"			" "	Barbara A. Chaney	1197	61		Right of way
9803 Sept 23, 1983	"			" "	James M. Huskinson	1197	62		Right of way
11072 Sept 23, 1983	"			" "	Albert Gravelly	1197	63		Right of way
11072 Oct 4, 1983	"			" "	Roy E. Childress	1197	779		Right of way
11072 Oct 4, 1983	"			" "	William L. Eckstein <sup>etal</sup>	1197	780		Right of way
11072 Oct 4, 1983	"			" "	R. Ernest Dill	1197	781		Right of way
11072 Oct 4, 1983	"			" "	Broadstone Group Inc.	1197	782		Right of way
11072 Oct 4, 1983	"			" "	Pelham Road Associates	1197	783		Right of way
11072 Oct 4, 1983	"			" "	Sherwin R. Sward	1197	784		Right of way
11072 Oct 4, 1983	"			" "	Clarence N. Stepp	1197	785		Right of way
11072 Oct 4, 1983	"			" "	John H. Stepp <sup>etal</sup>	1197	786		Right of way

# INDIRECT or GRANTEE Index to Deeds — Greenville County, S. C.

(37)

KEYS PRINTING CO., GREENVILLE, S. C.

 Open at Proper Tab according to First Letter or Letters of Name and refer to Buff Sub-Index sheet for page reference.

FILE NUMBER DATE OF RECORD	GRANTEES FAMILY NAMES	GIVEN NAMES ABCDEFGH	GIVEN NAMES IJKLMNO	GIVEN NAMES PQRSTUVWXYZ	GRANTORS	BOOK	PAGE	No. of Acres	BRIEF DESCRIPTION, LOCATION, ETC. ( Not Warranted )
11072 Oct 4, 1983	Duke				Pouder Co. Denise Taylor Trustee Church	1197	787		Right of way
12192 Oct 13, 1983	"				Pouder Co. John Wesley United Methodist	1198	432		Right of way easement
12346 Oct 14, 1983	"				Pouder Co. Craig K. Sikkelee a S.C. Ltd. Pts.	1198	583		Right of way
12653 Oct 18, 1983	"				Pouder Co. The Adulas Group	1198	688		Right of way Agreement
13085 Oct 21, 1983	"				" R. B. Landes	1198	972		Right of way
13085 Oct 21, 1983	"				" Jack Fowler	1198	973		Right of way
13085 Oct 21, 1983	"				" College Properties Corp	1198	974		Right of way
13085 Oct 21, 1983	"				" Lawe's Investment	1198	975		Right of way
13085 Oct 21, 1983	"				" College Properties	1198	985		Right of way
13085 Oct 21, 1983	"				" V. E. Cornett M.D.	1198	986		Right of way
13085 Oct 21, 1983	"				" Wesley Brown	1198	987		Right of way
13085 Oct 21, 1983	"				" Elizabeth B McClimmon	1198	988		Right of way
13140 Oct 27, 1983	"				" J. Doye Lawrence etc	1199	342		Right of way
15617 Nov 14, 1983	"				" Annie J. Martin	1200	465		Right of way
16099 Nov 17, 1983	"				" Jim Cashion Jr	1200	716		Right of way
16099 Nov 17, 1983	"				" Steven R. Green	1200	717		Right of way

# INDIRECT or GRANTEE Index to Deeds — Greenville County, S. C.

Open at Proper Tab according to First Letter or Letters of Name and refer to Buff Sub-Index sheet for page reference.

( 40 )

FILE NUMBER DATE OF RECORD	GRANTEES FAMILY NAMES	GIVEN NAMES ABCDEFGH	GIVEN NAMES IJKLMNO	GIVEN NAMES PQRSTUVWXYZ	GRANTORS	BOOK	PAGE	No. of Acres	BRIEF DESCRIPTION, LOCATION, ETC. ( Not Warranted )
16099 Nov 17, 1983	Duke				Power Co.	Thomas T. Goldsmith, Jr.	1200	718	Right of way
16099 Nov 17, 1983	"				" "	Jackson E. Green	1200	719	Right of way
16099 Nov 17, 1983	"				" "	Danny Estep	1200	720	Right of way
16099 Nov 17, 1983	"				" "	Mrs. Donald E. Daves	1200	721	Right of way
16099 Nov 17, 1983	"				" "	C. D. Case	1200	722	Right of way
16099 Nov 17, 1983	"				" "	Patsy J. Pitts	1200	723	Right of way
16099 Nov 17, 1983	"				" "	Jerry Kendall Norris	1200	724	Right of way
16099 Nov 17, 1983	"				" "	Paul R. Ledford	1200	725	Right of way
16099 Nov 17, 1983	"				" "	William N. Kraus Jr.	1200	726	Right of way
16099 Nov 17, 1983	"				" "	Benjamin W. Aderson	1200	727	Right of way
16099 Nov 17, 1983	"				" "	James M. Berry Jr.	1200	728	Right of way
16099 Nov 17, 1983	"				" "	Billy W. Roberts	1200	729	Right of way
16099 Nov 17, 1983	"				" "	Gayle Parter	1200	730	Right of way
16099 Nov 17, 1983	"				" "	Radulescu Michael Semerad	1200	731	Right of way
16099 Nov 17, 1983	"				" "	Edward M. Robinson	1200	732	Right of way
16099 Nov 17, 1983	"				" "	John L. Scroggs et al	1200	733	Right of way

# INDIRECT or GRANTEE Index to Deeds — Greenville County, S. C.

( 40 )



 Open at Proper Tab according to First Letter or Letters of Name and refer to Buff Sub-Index sheet for page reference.

( )

FILE NUMBER DATE OF RECORD	GRANTEES FAMILY NAMES	GIVEN NAMES ABCDEFGHIJ	GIVEN NAMES JKLMNO	GIVEN NAMES PQRSTUVWXYZ	GRANTORS	BOOK	PAGE	No. of Acres	BRIEF DESCRIPTION, LOCATION, ETC. ( Not Warranted )	
16099 Nov 17, 1983	Duke				Power Co.	Alvin V. Sexton	1200	734		Right of way
16099 Nov 17, 1983	"				" "	Cumas Vejay	1200	735		Right of way
16099 Nov 17, 1983	"				" "	<sup>a ten pts.</sup> Woodfield Land Co.	1200	736		Right of way
16146 Nov 23, 1983	"				" "	Jarrett D. Evertt	1201	185		Right of way
17385 Nov 30, 1983	"				" "	<sup>at law P.A.</sup> Dohson & Dohson Attorney	1201	493		Lease
172197 Nov 30, 1983	"				" "	Smith & Stede Builders Inc	1201	566		Right of way
172198 Nov 30, 1983	"				" "	William H. Green	1201	567		Right of way
172198 Nov 30, 1983	"				" "	Iris J. Nelson	1201	568		Right of way
172198 Nov 30, 1983	"				" "	Carl Leatherwood Howard	1201	569		Right of way
20226 Dec 28, 1983	"				" "	Thomas P. Gaudreau	1203	303		Right of way
20226 Dec 28, 1983	"				" "	John J. Capitan Jr.	1203	304		Right of way
20226 Dec 28, 1983	"				" "	Ingles Markets Inc.	1203	305		Right of way
20226 Dec 28, 1983	"				" "	Dean W. Swartz	1203	306		Right of way
20226 Dec 28, 1983	"				" "	John Vernon	1203	307		Right of way
21333 Jan 9, 1984	"				" "	Dandra Brassier	1204	21		Right of way
21333 Jan 9, 1984	"				" "	M. L. Christopher	1204	23		Right of way



# INDIRECT or GRANTEE Index to Deeds — Greenville County, S. C.


 Open at Proper Tab according to First Letter or Letters of Name and refer to Buff Sub-Index sheet for page reference.

(41)

FILE NUMBER DATE OF RECORD	GRANTEES FAMILY NAMES	GIVEN NAMES ABCDEFGH	GIVEN NAMES IJKLMNO	GIVEN NAMES PQRSTUVWXYZ	GRANTORS	BOOK	PAGE	No. of Acres	BRIEF DESCRIPTION, LOCATION, ETC. ( Not Warranted )
21333 Jan 9, 1984	Duke			Power co.	Virian B. Clomon	1204	24		Right of way
21333 Jan 9, 1984	"			" "	Fred Hoffman, Jr.	1204	22		Right of way
21534 Jan 9, 1984	"			" "	John C. Davison	1204	139		Right of way
23076 Jan 26, 1984	"			" "	Joyce S. Balt	1205	148		Right of way
23076 Jan 26, 1984	"			" "	Gaylon Barnett	1205	149		Right of way
23076 Jan 26, 1984	"			" "	Betty Crisp	1205	150		Right of way
23076 Jan 26, 1984	"			" "	Lillie Cisson	1205	151		Right of way
23076 Jan 26, 1984	"			" "	Nancy E. Cisson	1205	152		Right of way
23076 Jan 26, 1984	"			" "	Paul Hawkins	1205	153		Right of way
23076 Jan 26, 1984	"			" "	J. W. Hawle	1205	154		Right of way
23076 Jan 26, 1984	"			" "	Ells Ray Hammett <sup>etal</sup>	1205	155		Right of way
23076 Jan 26, 1984	"			" "	Warren M. Hunt	1205	156		Right of way
23076 Jan 26, 1984	"			" "	R. D. Jackson	1205	157		Right of way
23076 Jan 26, 1984	"			" "	Ronald A. Jones	1205	158		Right of way
23076 Jan 26, 1984	"			" "	Lewis R. Loftis <sup>etal</sup>	1205	159		Right of way
23076 Jan 26, 1984	"			" "	John S. Maddox <sup>etal</sup>	1205	160		Right of way

# INDIRECT or GRANTEE Index to Deeds — Greenville County, S. C.

(41)


 Open at Proper Tab according to First Letter or Letters of Name and refer to Buff Sub-Index sheet for page reference.

( )

FILE NUMBER DATE OF RECORD	GRANTEES FAMILY NAMES	GIVEN NAMES ABCDEFGHIJ	GIVEN NAMES JKLMNOPQ	GIVEN NAMES RSTUVWXYZ	GRANTORS	BOOK	PAGE	No. of Acres	BRIEF DESCRIPTION, LOCATION, ETC. ( Not Warranted )
23076 Jan 26, 1984	Duke			Power Co.	Kenneth L. McBride	1205	161		Right of way
23076 Jan 26, 1984	"			" "	Associates Ltd. Pts. North Slope-Offard	1205	162		Right of way
23076 Jan 26, 1984	"			" "	Marion J. Owens	1205	163		Right of way
23076 Jan 26, 1984	"			" "	Lynell Peterson	1205	164		Right of way
23076 Jan 26, 1984	"			" "	Donnie R. Sorenson	1205	165		Right of way
23076 Jan 26, 1984	"			" "	James G. Silvers	1205	166		Right of way
23076 Jan 26, 1984	"			" "	A. L. Skelton Inc.	1205	167		Right of way
23076 Jan 26, 1984	"			" "	Seachey Mechanical	1205	168		Right of way
23076 Jan 26, 1984	"			" "	U. S. Retirement	1205	169		Right of way
24118 Feb 3, 1984	"			" "	Charles E. King (Joe D.)	1205	800		Right of way
24118 Feb 3, 1984	"			" "	Jessie Stephens	1205	801		Right of way
24118 Feb 3, 1984	"			" "	W. C. McAlister	1205	802		Right of way
23998 Feb 3, 1984	"			" "	T. Walter Braslier	1205	803		Right of way
23998 Feb 3, 1984	"			" "	M. W. Fare, Jr.	1205	804		Right of way
23998 Feb 3, 1984	"			" "	Charlie A. Shinkingshelt	1205	805		Right of way
23998 Feb 3, 1984	"			" "	Ralph L. King Sr	1205	806		Right of way

# INDIRECT or GRANTEE Index to Deeds — Greenville County, S. C.

( )


 Open at Proper Tab according to First Letter or Letters of Name and refer to Buff Sub-Index sheet for page reference.

( 42 )

FILE NUMBER DATE OF RECORD	GRANTEES FAMILY NAMES	GIVEN NAMES ABCDEFGHIJ	GIVEN NAMES JKLMNOPQ	GIVEN NAMES RSTUVWXYZ	GRANTORS	BOOK	PAGE	No. of Acres	BRIEF DESCRIPTION, LOCATION, ETC. ( Not Warranted )
23998 Feb 3, 1984	Duke				Power Co. Paul E. Ruff	1205	807		Right of way
23998 Feb 3, 1984	"			" "	Brookside Way Associates Ltd.	1205	808		Right of way
25074 Feb 15, 1984	"			" "	Boyd C. Kester	1206	353		Right of way
25074 Feb 15, 1984	"			" "	Palmetto Builders, Inc.	1206	354		Right of way
25202 Feb 16, 1984	"			" "	Cynthia R. Keston	1206	371		Danger Tree Agreement
25892 Feb 23, 1984	"			" "	The Westminster Co.	1206	726		Right of way
25892 Feb 23, 1984	"			" "	James E. Wright	1206	727		Right of way
25892 Feb 23, 1984	"			" "	Liberty Life Ins. Co.	1206	728		Right of way
25892 Feb 23, 1984	"			" "	St. Ann Auction & Equipment	1206	729		Right of way
25892 Feb 23, 1984	"			" "	Gospel Fellowship Assoc.	1206	730		Right of way
25892 Feb 23, 1984	"			" "	Martha A. Corn	1206	731		Right of way
26692 Mar 1, 1984	"			" "	Village Associates	1207	222		Right of way
26888 Mar 2, 1984	"			" "	Sunbelt Properties, Inc.	1207	338		Right of way
27236 Mar 6, 1984	"			" "	Valentine Brothers Bldg. Inc.	1207	610		Right of way
27236 Mar 6, 1984	"			" "	T. Walter Brashear	1207	611		Right of way
27236 Mar 6, 1984	"			" "	T. Wilson Putman	1207	612		Right of way

# INDIRECT or GRANTEE Index to Deeds — Greenville County, S. C.

( 42 )

Open at Proper Tab according to First Letter or Letters of Name and refer to Buff Sub-Index sheet for page reference.

( )

FILE NUMBER DATE OF RECORD	GRANTEES FAMILY NAMES	GIVEN NAMES ABCDEFGHIJ	GIVEN NAMES JKLMNOPQ	GIVEN NAMES RSTUVWXYZ	GRANTORS	BOOK	PAGE	No. of Acres	BRIEF DESCRIPTION, LOCATION, ETC. ( Not Warranted )
28633 Mar 19, 1984	Duke				Mrs Jennie V. Doaker	1208	415		Right of way
28633 Mar 19, 1984	"				Boys Home of the South	1208	416		Right of way
28633 Mar 19, 1984	"				William G. Hipps	1208	417		Right of way
28633 Mar 19, 1984	"				Marvin J. Monroe	1208	418		Right of way
28633 Mar 19, 1984	"				Roger Reeves	1208	419		Right of way
28633 Mar 19, 1984	"				Lee E. Thomason	1208	420		Right of way
29106 Mar 21, 1984	"				Ronald David Chism <sup>etal</sup>	1208	664		Shills Pt Lot 32 Enoree Cr. Enoree
30238 Mar 30, 1984	"				Robert S. Wheeler	1209	498		Right of way
30238 Mar 30, 1984	"				Alice C. Eades	1209	499		Right of way
30238 Mar 30, 1984	"				Central Realty Corp	1209	500		Right of way
31311 Apr 9, 1984	"				Altamont Ridge	1210	147		Right of way
31311 Apr 9, 1984	"				Church Faith Free Presbyterian	1210	148		Right of way
31311 Apr 9, 1984	"				Troy E. Bennett	1210	149		Right of way
31311 Apr 9, 1984	"				Charles C. Buckner	1210	150		Right of way
133620 Apr 27, 1984	"				Carlton L. Chandler, Jr.	1211	314		Right of way
133620 Apr 27, 1984	"				Ellenburg Maha Grundstaff	1211	315		Right of way

# INDIRECT or GRANTEE Index to Deeds — Greenville County, S. C.


 Open at Proper Tab according to First Letter or Letters of Name and refer to Buff Sub-Index sheet for page reference.

(43)

FILE NUMBER DATE OF RECORD	GRANTEES FAMILY NAMES	GIVEN NAMES ABCDEFGH	GIVEN NAMES IJKLMNO	GIVEN NAMES PQRSTUVWXYZ	GRANTORS	BOOK	PAGE	No. of Acres	BRIEF DESCRIPTION, LOCATION, ETC. ( Not Warranted )
33620 Apr 27 1984	Duke			Power Co.	Ralph S. Hendricks	1211	316		Right of way
33620 Apr 27 1984	"			" "	Woodfield Land Co.	1211	317		Right of way
34048 May 1 1984	"			" "	Heritage Home Inc.	1211	649		Right of way
34407 May 2 1984	"			" "	Alan C. Pritchard <sup>et al</sup>	1211	783		See I Sub to Crowdale Dr. Gray Tr. Plan
34627 May 4 1984	"			" "	Marvin Stubbs	1211	889		Right of way
34627 May 4 1984	"			" "	James N. Young	1211	890		Right of way
35177 May 9 1984	"			" "	Betty J. Wood	1212	206		Right of way
35606 May 14 1984	"			" "	Charles L. Pepitone	1212	494		Right of way
35606 May 14 1984	"			" "	College Properties, Inc.	1212	495		Right of way
35606 May 14 1984	"			" "	Westminster Co.	1212	496		Right of way
35606 May 14 1984	"			" "	Elizabeth M. Fleming	1212	497		Right of way
35606 May 14 1984	"			" "	Johnny Culbertson	1212	498		Right of way
35606 May 14 1984	"			" "	W. W. Mayfield	1212	499		Right of way
35606 May 14 1984	"			" "	Nelson L. Smith	1212	500		Right of way
35804 May 15 1984	"			" "	J. Kendall Jew <sup>et al</sup>	1212	619		Right of way

# INDIRECT or GRANTEE Index to Deeds — Greenville County, S. C.


( 43 )

Open at Proper Tab according to First Letter or Letters of Name and refer to Buff Sub-Index sheet for page reference.

( )

FILE NUMBER DATE OF RECORD	GRANTEES FAMILY NAMES	GIVEN NAMES ABCDEFGHIJ	GIVEN NAMES JKLMNOPQ	GIVEN NAMES RSTUVWXYZ	GRANTORS	BOOK	PAGE	No. of Acres	BRIEF DESCRIPTION, LOCATION, ETC. ( Not Warranted )
36331 Mar 18, 1984	Duke			Power Co.	Thomas A. Cochran Jr.	1212	856		Right of way
36495 May 21, 1984	"			" "	Franklin Clark Howell	1212	943		Right of way
36956 May 23, 1984	"			" "	A.C. McAbee	1213	222	0.89	aca. Piedmont
39013 Jan 11, 1984	"			" "	Jimmy C. Langston	1214	631		Right of way
39960 June 19, 1984	"			" "	Ellis L. Darby Jr.	1215	322		Right of way
40400 June 22, 1984	"			" "	C.R. Maxwell	1215	94		Right of way
40461 June 23, 1984	"			" "	W.H. Hammett	1215	469		Right of way
40603 June 25, 1984	"			" "	Jeffrey L. Davis	1215	624		Right of way
40603 June 25, 1984	"			" "	Robert Mahon	1215	625		Right of way
761 July 9, 1984	"			" "	N.J. Atria	1216	533		Right of way
761 July 9, 1984	"			" "	Don Baltz	1216	534		Right of way
761 July 9, 1984	"			" "	James A. Brown Sr.	1216	535		Right of way
761 July 9, 1984	"			" "	Jennie A. Lollis	1216	536		Right of way
761 July 9, 1984	"			" "	Frank McAbee Jr.	1216	537		Right of way
761 July 9, 1984	"			" "	Clarachel B. Jewell	1216	538		Right of way
761 July 9, 1984	"			" "	Seminary Holmes Theological	1216	539		Right of way

# INDIRECT or GRANTEE Index to Deeds — Greenville County, S. C.


 Open at Proper Tab according to First Letter or Letters of Name and refer to Buff Sub-Index sheet for page reference.

(44)

FILE NUMBER DATE OF RECORD	GRANTEES FAMILY NAMES	GIVEN NAMES ABCDEFGH	GIVEN NAMES IJKLMNO	GIVEN NAMES PQRSTUVWXYZ	GRANTORS	BOOK	PAGE	No. of Acres	BRIEF DESCRIPTION, LOCATION, ETC. ( Not Warranted )
761 July 9, 1984 7611	Duke			Power Co.	Robert C. Downing	1216	540		Right of way
July 9, 1984 761	"			" "	John M. Dozorn	1216	541		Right of way
July 9, 1984 761	"			" "	Morton D. Potts	1216	542		Right of way
July 9, 1984 761	"			" "	Guy A. Parter	1216	543		Right of way
July 9, 1984 761	"			" "	Donald E. Robinson	1216	544		Right of way
July 9, 1984 761	"			" "	Grady P. Reeves	1216	545		Right of way
July 9, 1984 761	"			" "	Jack D. McCall Sr.	1216	546		Right of way
July 9, 1984 761	"			" "	Lola L. McCall	1216	547		Right of way
July 9, 1984 17455	"			" "	J. T. Roe	1216	547		Right of way
July 13, 1984 1605	"			" "	Woodfield Land Co.	1217	137		Right of way
July 16, 1984 2812	"			" "	First Piedmont Mortgage Co.	1217	153		Right of way
July 26, 1984 2812	"			" "	N. Dean Davidson	1217	951		Right of way
July 26, 1984 2812	"			" "	College Properties Inc	1217	952		Right of way
July 26, 1984 2812	"			" "	College Properties Inc	1217	953		Right of way
July 26, 1984 2792	"			" "	Bobby M. Masters	1217	954		Right of way
July 27, 1984	"			" "	W. H. Alford	1218	21		Right of way

# INDIRECT or GRANTEE Index to Deeds — Greenville County, S. C.

(44)

Open at Proper Tab according to First Letter or Letters of Name and refer to Buff Sub-Index sheet for page reference.

( )

FILE NUMBER DATE OF RECORD	GRANTEES FAMILY NAMES	GIVEN NAMES ABCDEFGHIJ	GIVEN NAMES JKLMNO	GIVEN NAMES PQRSTUVWXYZ	GRANTORS	BOOK	PAGE	No. of Acres	BRIEF DESCRIPTION, LOCATION, ETC. ( Not Warranted )
3307 July 31/1984 43134	Duke			Power Co	Habel Christian Properties, Inc	1218	269		Right of way
Aug 8/1984 4629	"			"	Durwood E. Boulton Jr (Tepice Division)	1218	261		Lots 16+18 Altamont Terrace
Aug 13/1984 4629	"			"	Morton Thicket, Inc	1219	189		Right of way
Aug 13/1984 4029	"			"	Jarvester Farms, Inc	1219	192		Right of way
Aug 13/1984 4629	"			"	Arkon Corp.	1219	193		Right of way
Aug 13/1984 4629	"			"	James M. Perry	1219	194		Right of way
Aug 13/1984 4629	"			"	Andrew Burgess	1219	195		Right of way
Aug 13/1984 4629	"			"	Charles D. Schwiers	1219	196		Right of way
Aug 13/1984 4629	"			"	Danny R. Johnson	1219	197		Right of way
Aug 13/1984 4629	"			"	Independent Properties, Inc	1219	198		Right of way
Aug 13/1984 4629	"			"	Jessie Hudson	1219	199		Right of way
Aug 13/1984 4629	"			"	J. H. Gillespie	1219	200		Right of way
Aug 13/1984 4629	"			"	James D. Dunn	1219	201		Right of way
Aug 13/1984 4629	"			"	Allen L. Cann	1219	202		Right of way
Aug 13/1984 4629	"			"	Jerry L. Cooper	1219	203		Right of way
Aug 13/1984	"			"	R. V. Cole	1219	204		Right of way



# INDIRECT or GRANTEE Index to Deeds — Greenville County, S. C.

☞ Open at Proper Tab according to First Letter or Letters of Name and refer to Buff Sub-Index sheet for page reference.

(46)

FILE NUMBER DATE OF RECORD	GRANTEES FAMILY NAMES	GIVEN NAMES ABCDEFGH	GIVEN NAMES IJKLMNO	GIVEN NAMES PQRSTUVWXYZ	GRANTORS	BOOK	PAGE	No. of Acres	BRIEF DESCRIPTION, LOCATION, ETC. ( Not Warranted )
10835 Oct 10, 1984	Duke				Power Co. Jalmadge C. Cooper	1223	841		Right of way
10835 Oct 10, 1984	"			" "	Norman Allen <sup>et al</sup>	1223	842		Right of way
11704 Oct 18, 1984	"			" "	James M. Henderson	1224	444		Right of way
11704 Oct 18, 1984	"			" "	B. F. Industries	1224	445		Right of way
11704 Oct 18, 1984	"			" "	Charles Robinson	1224	446		Right of way
11704 Oct 18, 1984	"			" "	Doug Stegall	1224	447		Right of way
11704 Oct 18, 1984	"			" "	Jayfar Walker Jr.	1224	448		Right of way
11704 Oct 18, 1984	"			" "	Cindy C. Leaphart	1224	449		Right of way
11704 Oct 18, 1984	"			" "	David P. Phillips	1224	450		Right of way
12836 Oct 29, 1984	"			" "	Gregory T. Steifle <sup>et al</sup>	1225	91		Park Lot 1 Ches Rd. Rosewood
13470 Nov 1, 1984	"			" "	Clyde Rogers	1225	492		Right of way
15106 Nov 19, 1984	"			" "	Blanche Moody	1226	782		Right of way
17166 Dec 6, 1984	"			" "	James W. Bowden <sup>et al</sup>	1228	79		Photo Lot 20 Patti Dr. Staunton
18126 Dec 17, 1984	"			" "	Ross L. Wade	1228	932		Right of way
18126 Dec 17, 1984	"			" "	Blue Ridge Dairy, Inc.	1228	933		Right of way
20241 Jan 8, 1985	"			" "	Gray D. Bryant <sup>et al</sup>	1230	588		Right of way

# INDIRECT or GRANTEE Index to Deeds — Greenville County, S. C.


(46)

( )

Open at Proper Tab according to First Letter or Letters of Name and refer to Buff Sub-Index sheet for page reference.

FILE NUMBER DATE OF RECORD	GRANTEES FAMILY NAMES	GIVEN NAMES ABCDEFGH	GIVEN NAMES IJKLMNO	GIVEN NAMES PQRSTUVWXYZ	GRANTORS	BOOK	PAGE	No. of Acres	BRIEF DESCRIPTION, LOCATION, ETC. ( Not Warranted )
20857 Jan 15 1985	Duke			Power Co.	Henry P. Willimon	1230	990		Right of way
20857 Jan 15 1985	"			" "	Woodfield Land Co.	1230	991		Right of way
20857 Jan 15 1985	"			" "	U. J. W. Post 9273	1230	992		Right of way
20857 Jan 15 1985	"			" "	Ruby E. Brooks	1230	993		242.1-01-038 ) Right of way (242.1-0-038 +
20857 Jan 15 1985	"			" "	Bee Investments	1230	994		Right of way
20857 Jan 15 1985	"			" "	Neal Corporation	1230	995		Right of way
20857 Jan 15 1985	"			" "	Mack A. Griswald	1230	996		Right of way
20857 Jan 15 1985	"			" "	J E S Properties Ltd Pts.	1230	997		Right of way
20857 Jan 15 1985	"			" "	Cheryl Sloan Laster	1230	998		Right of way (247-5-002)
20857 Jan 15 1985	"			" "	Perry J. McCarter	1230	999		Right of way
20857 Jan 15 1985	"			" "	Thomas M. Merchant III	1231	01		Right of way
20857 Jan 15 1985	"			" "	Jack Shaw	1231	02		Right of way
20857 Jan 15 1985	"			" "	B'ville Inc. Southern Development of	1231	03		Right of way
20857 Jan 15 1985	"			" "	S. S. Investments	1231	04		Right of way
20857 Jan 15 1985	"			" "	Nancy Robbins Tolmal	1231	05		Right of way (242.4-01-026)
20857 Jan 15 1985	"			" "	U. S. Shelter Corp.	1231	06		Right of way

# INDIRECT or GRANTEE Index to Deeds — Greenville County, S. C.


 Open at Proper Tab according to First Letter or Letters of Name and refer to Buff Sub-Index sheet for page reference.

(47)

FILE NUMBER DATE OF RECORD	GRANTEES FAMILY NAMES	GIVEN NAMES ABCDEFGH	GIVEN NAMES IJKLMNO	GIVEN NAMES PQRSTUVWXYZ	GRANTORS	BOOK	PAGE	No. of Acres	BRIEF DESCRIPTION, LOCATION, ETC. ( Not Warranted )
21450 Jan 21, 1985	Duke				Power Co. East Fare Inc.	1231	432		Right of way
21450 Jan 21, 1985	"			" "	L + P. Enterprises Inc.	1231	433		Right of way
21450 Jan 21, 1985	"			" "	Brady E. Wilson	1231	434		Right of way
21450 Jan 21, 1985	"			" "	J. T. Whitt	1231	435		Right of way
21450 Jan 21, 1985	"			" "	Steven L. Self <sup>etal</sup>	1231	436		Right of way
21450 Jan 21, 1985	"			" "	Thomas E. Ross	1231	437		Right of way
21450 Jan 21, 1985	"			" "	James Frank Rogers	1231	438		Right of way
21450 Jan 21, 1985	"			" "	James S. Peterson	1231	439		Right of way
21450 Jan 21, 1985	"			" "	Luttrell Phillips	1231	440		Right of way
21450 Jan 21, 1985	"			" "	Timothy J. Melton	1231	441		Right of way
21450 Jan 21, 1985	"			" "	Ronald L. Lown	1231	442		Right of way
21450 Jan 21, 1985	"			" "	J. P. Looper	1231	443		Right of way
21450 Jan 21, 1985	"			" "	Richard P. Jones	1231	444		Right of way
21450 Jan 21, 1985	"			" "	Pete D. Jenkins <sup>etal</sup>	1231	445		Right of way
21450 Jan 21, 1985	"			" "	Ruth T. Grissom	1231	446		Right of way
21450 Jan 21, 1985	"			" "	Walter S. Griffin <sup>etal</sup>	1231	447		Right of way

# INDIRECT or GRANTEE Index to Deeds — Greenville County, S. C.

(-47)


Open at Proper Tab according to First Letter or Letters of Name and refer to Buff Sub-Index sheet for page reference.

( )

FILE NUMBER DATE OF RECORD	GRANTEES FAMILY NAMES	GIVEN NAMES ABCDEFGHIJ	GIVEN NAMES JKLMNO	GIVEN NAMES PQRSTUVWXYZ	GRANTORS	BOOK	PAGE	No. of Acres	BRIEF DESCRIPTION, LOCATION, ETC. ( Not Warranted )
21450 Jan 21, 1985	Duke				Power Co. Duke Power Co.	1231	448		Right of way
21450 Jan 21, 1985	"			" "	James Michael <sup>etal</sup> Barnett	1231	449		Right of way
21450 Jan 21, 1985	"			" "	Sally T. Bailey	1231	450		Right of way
21450 Jan 21, 1985	"			" "	Ralph H. Belland	1231	451		Right of way
21860 Jan 24, 1985	"			" "	Pleasant Vista Properties <sup>Inc.</sup>	1231	663		Right of way
22034 Jan 25, 1985	"			" "	Jerald A. Blonder et al	1231	199		Right of way
22131 Jan 28, 1985	"			" "	B. T. Honea	1231	855		Right of way
22131 Jan 28, 1985	"			" "	David W. Leopard	1231	856		Right of way
22131 Jan 28, 1985	"			" "		1231	857		Right of way
22131 Jan 28, 1985	"			" "	Dennis C. Waldrop	1231	858		Right of way
23932 Feb 14, 1985	"			" "	O. W. Sutton	1232	837		Right of way
23932 Feb 14, 1985	"			" "	Charles E. Dean Jr.	1232	876		Right of way
23974 Feb 14, 1985	"			" "	Ronald E. Owenby <sup>etal</sup>	1232	879		Dr. Edwards Target Hq. Lot 38 Cr Holly Rd + Rollingwood
24381 Feb 19, 1985	"			" "	Alan O. Schmitz	1233	123		Right of way

# INDIRECT or GRANTEE Index to Deeds — Greenville County, S. C.

REG. U. S. PAT OFFICE *Chas McCobb* County Indexes Since 1888  
An Identifying Trade Mark

 Open at Proper Tab according to First Letter or Letters of Name and refer to Buff Sub-Index sheet for page reference.


COTT FAMILY NAME INDEX No. 75 © 1949  
MADE BY THE COTT INDEX COMPANY, COLUMBUS, OHIO  
SOLD BY WALKER, EVANS & COGSWELL CO., CHARLESTON, S.C.

(48)

FILE NUMBER DATE OF RECORD	GRANTEES FAMILY NAMES	GIVEN NAMES ABCDEFGHIJ	GIVEN NAMES JKLMNOPQ	GIVEN NAMES RSTUVWXYZ	GRANTORS	BOOK	PAGE	No. of Acres	BRIEF DESCRIPTION, LOCATION, ETC. ( Not Warranted )
24380 Feb 19, 1985	D uke				Power Co. <i>Curtis C. Sharpe, Jr. et al</i>	1233	157		Lot 110 Pebble Creek Pk I
24895 Feb 25, 1985	"			" "	Roy J. White	1233	561		Right of way
25157 Feb 27, 1985	"			" "	J. S. Joines	1233	645		Right of way
25361 Feb 28, 1985	"			" "	<i>Harry L. Trammell et al</i>	1233	849		see V Lot 47 Richmond Hills
26511 Mar 11, 1985	"			" "	David Mayo	1234	534		Right of way
28235 Mar 26, 1985	"			" "	James W. Mahon	1235	671		Right of way
28951 Apr. 1, 1985	"			" "	<i>Cecil E. Dussier et al</i>	1236	157		Right of way
28951 Apr. 1, 1985	"			" "	<i>William E. Dura et al</i>	1236	158		Right of way
28951 Apr 1, 1985	"			" "	Joyce Mann	1236	159		Right of way
30192 Apr 9, 1985	"			" "	<i>O. B. Givens, Jr. et al</i>	1236	774		Right of way
30192 Apr 9, 1985	"			" "	Mills Mill Ltd. Pts.	1236	775		Right of way
30192 Apr 9, 1985	"			" "	<i>Oak Hill Air Park Inc. et al</i>	1236	776		Right of way
30953 Apr 16, 1985	"			" "	<i>James L. Barrow et al</i>	1237	362		Right of way
30953 Apr 16, 1985	"			" "	<i>E. V. Darnell et al</i>	1237	365		Right of way
30953 Apr 16, 1985	"			" "	<i>Lisa Edwards et al</i>	1237	364		Right of way
30953 Apr 16, 1985	"			" "	<i>Ronald C. Debusant et al</i>	1237	363		Right of way

# INDIRECT or GRANTEE Index to Deeds — Greenville County, S. C.

(48) REG. U. S. PAT. OFFICE *Chas. McCall* County Indexes Since 1888 An Identifying Trade Mark


 Open at Proper Tab according to First Letter or Letters of Name and refer to Buff Sub-Index sheet for page reference.

COTT FAMILY NAME INDEX No. 75 © 1949  
MADE BY THE COTT INDEX COMPANY, COLUMBUS, OHIO  
SOLD BY WALKER, EVANS & COGSWELL CO., CHARLESTON, S.C.

FILE NUMBER DATE OF RECORD	GRANTEES FAMILY NAMES	GIVEN NAMES ABCDEFGHIJ	GIVEN NAMES JKLMNOPQ	GIVEN NAMES RSTUVWXYZ	GRANTORS	BOOK	PAGE	No. of Acres	BRIEF DESCRIPTION, LOCATION, ETC. ( Not Warranted )
21466 Apr 17, 1982	Duke			Power Co.	E. Ross Hightower	1201	201		Right of way
21466 Apr 17, 1982	"			"	C. S. Anderson, Jr.	1201	201		Right of way
21466 Apr 17, 1982	"			"	John S. ...	1201	201		Right of way
21726 Apr 23, 1985	"			"	M. Estelle Ellison	1227	809		Right of way
21726 Apr 23, 1985	"			"	P. S. ...	1227	171		Right of way
23867 May 1, 1985	"			"	Jensen Advertising Inc.	1258	495		Maintenance of line
24230 May 10, 1985	"			"	Howard M. Raines	1259	257		Right of way
24230 May 10, 1985	"			"	Sloan J. Gallenpie	1259	258		Right of way
24230 May 10, 1985	"			"	C. C. Crawford	1259	259		Right of way
24230 May 10, 1985	"			"	Willie Bonds	1259	260		Right of way
34399 May 14, 1985	"			"	Helen C. Cobb	1259	412		Right of way
34399 May 14, 1985	"			"	Barbara J. Martin	1259	517		Right of way
34399 May 14, 1985	"			"	Charles O. Deffen	1259	389		Right of way
34399 May 14, 1985	"			"	Betty Cross	1259	370		Right of way
34399 May 14, 1985	"			"	M. S. Strother	1259	410		Right of way
34399 May 14, 1985	"			"	Jackson N. Walker <sup>et al</sup>	1259	411		Right of way

# INDIRECT or GRANTEE Index to Deeds — Greenville County, S. C.

REG. U. S. PAT OFFICE *Chas McCatt* County Indexes Since 1888  
An Identifying Trade Mark

 Open at Proper Tab according to First Letter or Letters of Name and refer to Buff Sub-Index sheet for page reference.

COTT FAMILY NAME INDEX No. 75 © 1949  
MADE BY THE COTT INDEX COMPANY, COLUMBUS, OHIO  
SOLD BY WALKER, EVANS & COGSWELL CO., CHARLESTON, S.C.

(49)

FILE NUMBER DATE OF RECORD	GRANTEES FAMILY NAMES	GIVEN NAMES ABCDEFGHIJ	GIVEN NAMES KLMNO	GIVEN NAMES PQRSTUVWXYZ	GRANTORS	BOOK	PAGE	No. of Acres	BRIEF DESCRIPTION, LOCATION, ETC. ( Not Warranted )
34399 May 14, 1985	Duke				Power Co. William J. Fowler	1239	473		Right of Way
34399 May 14, 1985	"			"	M. D. Strother	1239	474		Right of Way
34399 May 14, 1985	"			"	Dennis K. Leonard	1239	475		Right of Way
34399 May 14, 1985	"			"	Ruth Ell Collins	1239	476		Right of Way
34399 May 14, 1985	"			"	W. Vance McCown	1239	477		Right of Way
34399 May 14, 1985	"			"	Joseph S. Hooker	1239	478		Right of Way
35232 May 21, 1985	"			"	Charter Properties, Inc.	1239	884		Right of way
35232 May 21, 1985	"			"	Sunbelt Properties, Inc.	1239	885		Right of way
35232 May 21, 1985	"			"	Billy K. Stokes	1239	886		Right of way
36182 June 4, 1985	"			"	Liberty Pipe Ins Co.	1241	11		Right of way
38228 June 14, 1985	"			"	Marshall F. Montgomery	1241	908		Right of Way
1089 July 10, 1985	"			"	Smith & Steele Bldg. Inc.	1243	776		Right of Way
1229 July 11, 1985	"			"	Dorothy Wayne Hollenew	1243	912		Sub 7 July 11 Chick Spz. Sp.
2286 Jul 22, 1985	"			"	Simons Boyce	1244	620		Right of way
2286 Jul 22, 1985	"			"	M. A. Ehlers	1244	621		Right of way
2286 Jul 22, 1985	"			"	Richard H. Godsey	1244	624		Right of way

# INDIRECT or GRANTEE Index to Deeds — Greenville County, S. C.

(49)

REG. U. S. PAT. OFFICE *Chas McClellan* County Indexes Since 1888 An Identifying Trade Mark

Open at Proper Tab according to First Letter or Letters of Name and refer to Buff Sub-Index sheet for page reference.


COTT FAMILY NAME INDEX No. 75 © 1949  
MADE BY THE COTT INDEX COMPANY, COLUMBUS, OHIO  
SOLD BY WALKER, EVANS & COGSWELL CO., CHARLESTON, S.C.

FILE NUMBER DATE OF RECORD	GRANTEES FAMILY NAMES	GIVEN NAMES ABCDEFGHIJ	GIVEN NAMES JKLMNO	GIVEN NAMES PQRSTUVWXYZ	GRANTORS	BOOK	PAGE	No. of Acres	BRIEF DESCRIPTION, LOCATION, ETC. ( Not Warranted )
2286 Jul 22, 1985	Duke			Pomer Co.	Jimmy Holt	1244	625		Right of way
2286 Jul 22, 1985	"			" "	D. T. Henley	1244	626		Right of way
2286 Jul 22, 1985	"			" "	Fellowship: By Pastor New Life Christian	1244	627		Right of way
2286 Jul 22, 1985	"			" "	Charles A. Hawkins	1244	629		Right of way
2286 Jul 22, 1985	"			" "	James F. Hawkins	1244	630		Right of way
2286 Jul 22, 1985	"			" "	Carl Putman	1244	631		Right of way
2286 Jul 22, 1985	"			" "	Earl Purnell	1244	632		Right of way
2286 Jul 22, 1985	"			" "	Siber Industries	1244	632		Right of way
2286 Jul 22, 1985	"			" "	Alan Flood	1244	623		Right of way
2286 Jul 22, 1985	"			" "	McGuire Properties	1244	628		Right of way
2286 Jul 22, 1985	"			" "	W. McCabe	1244	633		Right of way
2286 Jul 22, 1985	"			" "	First Union Crty. Corp	1244	634		Right of way
2286 Jul 22, 1985	"			" "	Doris T. Martin	1244	635		Right of way
2286 Jul 22, 1985	"			" "	J. W. Johnson	1244	636		Right of way
2286 Jul 22, 1985	"			" "	Donna Page	1244	637		Right of way
2286 Jul 22, 1985	"			" "	Allen Richardson	1244	638		Right of way



# INDIRECT or GRANTEE Index to Deeds — Greenville County, S. C.

REG. U. S. PAT. OFFICE *Chas. McCall* County Indexes Since 1888  
An Identifying Trade Mark

 Open at Proper Tab according to First Letter or Letters of Name and refer to Buff Sub-Index sheet for page reference.

COTT FAMILY NAME INDEX No. 75 © 1949  
MADE BY THE COTT INDEX COMPANY, COLUMBUS, OHIO  
SOLD BY WALKER, EVANS & COGSWELL CO., CHARLESTON, S.C.


(50)

FILE NUMBER DATE OF RECORD	GRANTEES FAMILY NAMES	GIVEN NAMES ABCDEFGHIJ	GIVEN NAMES KLMNO	GIVEN NAMES PQRSTUVWXYZ	GRANTORS	BOOK	PAGE	No. of Acres	BRIEF DESCRIPTION, LOCATION, ETC. ( Not Warranted )
2286 Jul 22 1985	Duke				Power Co. Jim Ruffner	1244	639		Right of way
2286 Jul 22 1985	"			" "	Jeff W. Skeem	1244	640		Right of way
2286 Jul 22 1985	"			" "	Margaret Sherrad	1244	641		Right of way
2286 Jul 22 1985	"			" "	Hugh Tallent Jr.	1244	642		Right of way
2286 Jul 22 1985	"			" "	W. C. Inc.	1244	643		Right of way
2286 Jul 22 1985	"			" "	Robert D. Welborn	1244	644		Right of way
2286 Jul 22 1985	"			" "	Grace Washington	1244	645		Right of way
3252 Jul 30 1985	"			" "	Wanger Systems Corp.	1245	151		Amendment of Lease
3254 Jul 30 1985	"			" "	C.A. Brookshire	1245	207		Right of way
3254 Jul 30 1985	"			" "	Daniel International Corp.	1245	208		Right of way
3254 Jul 30 1985	"			" "	Davis Mechanical Contractors II Ltd. Pte.	1245	209		Right of way
3254 Jul 30 1985	"			" "	Greenville Park Central Co.	1245	210		Right of way
3254 Jul 30 1985	"			" "	Tom Hughes	1245	211		Right of way
3254 Jul 30 1985	"			" "	Aubrey Jordan	1245	212		Right of way
3254 Jul 30 1985	"			" "	Roy J. Owens	1245	213		Right of way
3254 Jul 30 1985	"			" "	Randy D. Stockton	1245	214		Right of way

# INDIRECT or GRANTEE Index to Deeds — Greenville County, S. C.

(50)

REG. U. S. PAT. OFFICE *Chas. McClure* County Indexes Since 1888 An Identifying Trade Mark


 Open at Proper Tab according to First Letter or Letters of Name and refer to Buff Sub-Index sheet for page reference.

COTT FAMILY NAME INDEX No. 75 © 1949  
MADE BY THE COTT INDEX COMPANY, COLUMBUS, OHIO  
SOLD BY WALKER, EVANS & COGSWELL CO., CHARLESTON, S.C.

FILE NUMBER DATE OF RECORD	GRANTEES FAMILY NAMES	GIVEN NAMES ABCDEFGHIJ	GIVEN NAMES JKLMNOPQ	GIVEN NAMES RSTUVWXYZ	GRANTORS	BOOK	PAGE	No. of Acres	BRIEF DESCRIPTION, LOCATION, ETC. ( Not Warranted )
3254 Jul 30, 1985 5075	Duke			Power Co.	Valtap Enterprises <i>etal</i>	1245	215		Right of way (254-01-003.3)
Aug 13, 1985 5486	"			"	Herbert E. Stuckey <i>Super Authority</i>	1246	359		Lot 18 Blanche Dr.
Aug 16, 1985 5822	"			"	Western Carolina Regional	1246	690		Right of way Agreement
Aug 19, 1985 6367	"			"	Sunbelt Properties Inc	1246	801		Right of way
Aug 23, 1985 6367	"			"	New Greenville Hotel Co	1247	115		Right of way
Aug 23, 1985 6367	"			"	Mary Bowen	1247	116		Right of way
Aug 23, 1985 6367	"			"	Emma L. Bennett	1247	117		Right of way
Aug 23, 1985 6367	"			"	Richard Goughneour <i>etal</i>	1247	118		Right of way
Aug 23, 1985 6367	"			"	Woodcrest Develop. Co.	1247	119		Right of way
Aug 23, 1985 6569	"			"	Gilbert L. Seymore <i>etal</i>	1247	120		Right of way
Aug 26, 1985 7950	"			"	Milestone Development <i>Corp.</i>	1247	219		Right of way
Sept 5, 1985 8253	"			"	Denville Mill Partners <i>Co.</i>	1248	71		Subdiv 1062 pg 154 Amended to Grant, for way
Sept 9, 1985 8253	"			"	Jerry Armstrong	1248	352		Right of way
Sept 9, 1985 8253	"			"	Engine C. Beuchamp	1248	353		Right of way
Sept 9, 1985 8253	"			"	Aaron P. Blank	1248	354		Right of way
Sept 9, 1985	"			"	Verdae Properties Inc.	1248	355		Right of way

# INDIRECT or GRANTEE Index to Deeds — Greenville County, S. C.

REG. U. S. PAT. OFFICE *Chas. McCott* County Indexes Since 1888  
An Identifying Trade Mark

 Open at Proper Tab according to First Letter or Letters of Name and refer to Buff Sub-Index sheet for page reference.

COTT FAMILY NAME INDEX No. 75 © 1949  
MADE BY THE COTT INDEX COMPANY, COLUMBUS, OHIO  
SOLD BY WALKER, EVANS & COGSWELL CO., CHARLESTON, S.C.

(51)

FILE NUMBER DATE OF RECORD	GRANTEES FAMILY NAMES	GIVEN NAMES ABCDEFGHIJ	GIVEN NAMES JKLMNO	GIVEN NAMES PQRSTUVWXYZ	GRANTORS	BOOK	PAGE	No. of Acres	BRIEF DESCRIPTION, LOCATION, ETC. ( Not Warranted )
<sup>8625</sup> Sept 11, 1985 11123	Duke			Power Co.	<sup>the</sup> Dulma Chandler Wilson	1248	610		Right of way
Oct 1, 1985 11123	"			" "	Jeanette J. Hood	1250	52		Right of way
Oct 1, 1985 11123	"			" "	<sup>Inc.</sup> New Construction Co.	1250	53		Right of way
Oct 1, 1985 12220	"			" "	<sup>cc &amp; c. Partn.</sup> S & S Investments	1250	54		Right of way
Oct 8, 1985 12555	"			" "	<sup>et al</sup> Charles Bampton Williams	1250	491		Lot 156 woodfields Sec C.
Oct 11, 1985 12555	"			" "	B. H. Howard Jr.	1250	718		Right of way
Oct 11, 1985 12555	"			" "	<sup>Church</sup> Lowndes Hill Baptist	1250	719		Right of way
Oct 11, 1985 12555	"			" "	Neanine B. Luthi	1250	720		Right of way
Oct 11, 1985 12555	"			" "	The Duke	1250	721		Right of way
Oct 11, 1985 12555	"			" "	Clemmon N. Smith	1250	722		Right of way
Oct 11, 1985 12555	"			" "	Web Trust Properties, Inc	1250	722		Right of way
Oct 11, 1985 12539	"			" "	Russell Eddy Parks	1250	724		Right of way
Oct 11, 1985 12767	"			" "	<sup>et al</sup> John Cochran Co. Inc.	1250	806		Right of way
Oct 14, 1985 15054	"			" "	Lloyd A. Auten	1250	813		Right of way
Oct 31, 1985 15054	"			" "	Clyde D. Marton	1252	327		Right of way
Oct 31, 1985	"			" "	E. M. Ostenderff	1252	326		Right of way

# INDIRECT or GRANTEE Index to Deeds — Greenville County, S. C.

(51)

REG. U. S. PAT. OFFICE *Chas McCott* County Indexes Since 1888 An Identifying Trade Mark

 Open at Proper Tab according to First Letter or Letters of Name and refer to Buff Sub-Index sheet for page reference.

COTT FAMILY NAME INDEX No. 75 © 1949  
MADE BY THE COTT INDEX COMPANY, COLUMBUS, OHIO  
SOLD BY WALKER, EVANS & COGSWELL CO., CHARLESTON, S.C.

FILE NUMBER DATE OF RECORD	GRANTEES FAMILY NAMES	GIVEN NAMES ABCDEFGH	GIVEN NAMES IJKLMNO	GIVEN NAMES PQRSTUVWXYZ	GRANTORS	BOOK	PAGE	No. of Acres	BRIEF DESCRIPTION, LOCATION, ETC. ( Not Warranted )
15054 Oct 31, 1985	Duke			Power Co.	Charlotte Floyd	1252	328		Right of way
16989 Nov. 18, 1985	"			" "	Vickie Nembree	1253	465		Right of way
16989 Nov. 18, 1985	"			" "	N. Everette Scott Jr.	1253	479		Right of Way
16989 Nov. 18, 1985	"			" "	Robert M. Friddle	1253	480		Right of Way
16989 Nov. 18, 1985	"			" "	Verdae Properties	1253	481		Right of Way
16989 Nov. 18, 1985	"			" "	Billy J. Skelton	1253	575		Right of Way
17601 Nov 22, 1985	"			" "	Daniel S. Hunt	1253	853		Right of way
17601 Nov 22, 1985	"			" "	Charles L. Satterfield	1253	854		Right of way
19501 Dec 10, 1985	"			" "	P. Clark	1255	28		Right of way
19501 Dec 10, 1985	"			" "	Mary Thompson	1255	29		Right of way
20047 Dec 16, 1985	"			" "	J. H. Holliday	1255	365		Right of way
20047 Dec 16, 1985	"			" "	Clarence W. Enghelhardt	1255	366		Right of way
20372 Dec 18, 1985	"			" "	Richard W. Slazoff	1255	554		Right of way
20372 Dec 18, 1985	"			" "	Ira Moore	1255	555		Right of way
20372 Dec 18, 1985	"			" "	Dan Sells	1255	556		Right of way
22115 Jan 3, 1976	"			" "	The Balentine Brothers	1256	891		Right of Way

# REVERSE or GRANTEE Index to Deeds — Greenville County, S. C.

REG. U. S. PAT. OFFICE *Chas. McCott* County Indexes Since 1888 An Identifying Trade Mark

 Open at Proper Tab according to First Letter or Letters of Name and refer to Buff Sub-Index sheet for page reference.

COTT FAMILY NAME INDEX No. 75 © 1949  
MADE BY THE COTT INDEX COMPANY, COLUMBUS, OHIO  
SOLD BY PHOTO COPY SUPPLY, MAULDIN, S. C.


(52)

FILE NUMBER DATE OF RECORD	GRANTEES FAMILY NAMES	GIVEN NAMES ABCDEFGHIJ	GIVEN NAMES JKLMNO	GIVEN NAMES PQRSTUVWXYZ	GRANTORS	BOOK	PAGE	No. of Acres	BRIEF DESCRIPTION, LOCATION, ETC. ( Not Warranted )
22115 Jan 3, 1986	Duke				Power Co. P. E. Caution	1256	892		Right of way
22115 Jan 3, 1986	"				" " Jack Foster	1256	893		Right of way
22115 Jan 3, 1986	"				" " Minnie Lee Jenkins	1256	894		Right of way
22115 Jan 3, 1986	"				" " W. N. Leslie	1256	895		Right of way
22115 Jan 3, 1986	"				" " Church of God	1256	896		Right of way
23392 Jan 15, 1986	"			" "	System - Blue Ridge High School Greenville County School	1257	641		Right of way
25465 Jan 15, 1986	"			" "	etc Daniel H. Coleman	1257	659	3.01	ac. Buttsville Rd.
24145 Jan 22, 1986	"			" "	John C. Anderson	1258	82		Right of Way
24145 Jan 22, 1986	"			" "	Frank Bridwell	1258	83		Right of Way
24145 Jan 22, 1986	"			" "	Paul J. Baker	1258	84		Right of way
24145 Jan 22, 1986	"			" "	J. C. McCuen	1258	85		Right of Way
24145 Jan 22, 1986	"			" "	James R. Oliver	1258	86		Right of Way
24145 Jan 22, 1986	"			" "	Valley Lake Partnership	1258	87		Right of Way
24145 Jan 22, 1986	"			" "	John J. Wiebel	1258	88		Right of Way
24145 Jan 22, 1986	"			" "	William Whatley	1258	89		Right of Way
24283 Jan 23, 1986	"			" "	Barto Hendricks jr.	1258	147		Right of way

# REVERSE or GRANTEE Index to Deeds — Greenville County, S. C.

(52)

REG. U. S. PAT OFFICE *Chas McCott* County Indexes Since 1888 An Identifying Trade Mark

 Open at Proper Tab according to First Letter or Letters of Name and refer to Buff Sub-Index sheet for page reference.

COTT FAMILY NAME INDEX No. 75 © 1949  
MADE BY THE COTT INDEX COMPANY, COLUMBUS, OHIO  
SOLD BY PHOTO COPY SUPPLY, MAULDIN, S. C.

FILE NUMBER DATE OF RECORD	GRANTEES FAMILY NAMES	GIVEN NAMES ABCDEFGHIJ	GIVEN NAMES JKLMNO	GIVEN NAMES PQRSTUVWXYZ	GRANTORS	BOOK	PAGE	No. of Acres	BRIEF DESCRIPTION, LOCATION, ETC. ( Not Warranted )
24389 Jan 23/1986	Duke			Power Co.	Joel M. Lunsford <sup>et al</sup>	1258	222	1.235	Acres Jordan Rd.
26440 Feb 3, 1986	"			"	Roseville Bldg. Inc.	1251	77		Right of way
26440 Feb 3, 1986	"			"	Charities Real Estate	1259	70		Right of way
26102 Feb 7, 1986	"			"	SA Elsie Prince Elsie Prince Carter	1259	468		Right of way
26102 Feb 7, 1986	"			"	Randall Henderson	1259	506		Right of way
26102 Feb 7, 1986	"			"	W. M. Martin Jr.	1259	507		Right of way
26799 Feb 13, 1986	"			"	attorneys at law P. & C. Johnson & Johnson	1259	855		see Deed Bk 1201 pg 493 Amendment of lease for agreement
27533 Feb 21, 1986	"			"	David L. Baskins	1260	231		Right of way
27533 Feb 21, 1986	"			"	Crustacean Shorehouse <sup>Ltd. Pts.</sup>	1260	232		Right of way (543.1-01-0196)
27533 Feb 21, 1986	"			"	Lillie Mae Green	1260	233		Right of way
27533 Feb 21, 1986	"			"	Jeffery Key	1260	234		Right of way
27533 Feb 21, 1986	"			"	Charles D. Key	1260	235		Right of way
27533 Feb 21, 1986	"			"	Anthony J. Skatell	1260	236		Right of way (543.1-01-0186?)
29330 Mar 10, 1986	"			"	David Harold Pentell	1261	540		Right of way
29330 Mar 10, 1986	"			"	Herbert E. Kiddle	1261	541		Right of way
29330 Mar 10, 1986	"			"	Stene Pourlos	1261	542		Right of way

# REVERSE or GRANTEE Index to Deeds — Greenville County, S. C.

REG. U. S. PAT. OFFICE *Chas. McCott* County Indexes Since 1888 An Identifying Trade Mark

 Open at Proper Tab according to First Letter or Letters of Name and refer to Buff Sub-Index sheet for page reference.

COTT FAMILY NAME INDEX No. 75 © 1949  
MADE BY THE COTT INDEX COMPANY, COLUMBUS, OHIO  
SOLD BY PHOTO COPY SUPPLY, MAULDIN, S. C.

(53)

FILE NUMBER DATE OF RECORD	GRANTEES FAMILY NAMES	GIVEN NAMES ABCDEFGHIJ	GIVEN NAMES KLMNO	GIVEN NAMES PQRSTUVWXYZ	GRANTORS	BOOK	PAGE	No. of Acres	BRIEF DESCRIPTION, LOCATION, ETC. ( Not Warranted )
29330 Mar 10, 1986	Duke				Metromont Material's Corp	1261	543		Right of way
29330 Mar 10, 1986	"			" "	Paul Ledford	1261	544		Right of way
29330 Mar 10, 1986	"			" "	Ref. E. Hawkins	1261	545		Right of way
29330 Mar 10, 1986	"			" "	Hartness International Inc.	1261	546		Right of way
29330 Mar 10, 1986	"			" "	John B. Day jr.	1261	547		Right of way
29330 Mar 10, 1986	"			" "	Donald E. Baltz	1261	548		Right of way
30057 Mar 14, 1986	"			" "	Donald E. Baltz Inc.	1261	549		Right of way
30057 Mar 14, 1986	"			" "	Anne Jahow	1261	940		Right of way
30057 Mar 14, 1986	"			" "	Lloyd Pressley	1261	941		Right of way
30057 Mar 14, 1986	"			" "	Sarahy J. McDaniel	1261	942		Right of way
30057 Mar 14, 1986	"			" "	George M. Cooley	1261	943		Right of way
30057 Mar 14, 1986	"			" "	Richard C. Batson <sup>et al</sup>	1261	944		Right of way
31498 Mar 14, 1986	"			" "	James W. Vaughn	1261	945		Right of way
31639 Mar 27, 1986	"			" "	J. H. Gillespie	1262	812		Right of way
32740 Mar 28, 1986	"			" "	Heiner J. Schuermann <sup>et al</sup>	1262	909		Right of way
Apr 7, 1986	"			" "	David Church	1263	552		Right of way

# REVERSE or GRANTEE Index to Deeds — Greenville County, S. C.

(53)

REG. U. S. PAT OFFICE *Chas McCott* County Indexes Since 1888 An Identifying Trade Mark


 Open at Proper Tab according to First Letter or Letters of Name and refer to Buff Sub-Index sheet for page reference.

COTT FAMILY NAME INDEX No. 75 © 1949  
MADE BY THE COTT INDEX COMPANY, COLUMBUS, OHIO  
SOLD BY PHOTO COPY SUPPLY, MAULDIN, S. C.

FILE NUMBER DATE OF RECORD	GRANTEES FAMILY NAMES	GIVEN NAMES ABCDEFGH	GIVEN NAMES IJKLMNO	GIVEN NAMES PQRSTUVWXYZ	GRANTORS	BOOK	PAGE	No. of Acres	BRIEF DESCRIPTION, LOCATION, ETC. ( Not Warranted )
32740 Apr 7 1986	Duke			Power Co.	D. G. Chastain	1263	553		Right of way
32740 Apr 7 1986	"			" "	Eugene Duckler	1263	554		Right of way
32740 Apr 7 1986	"			" "	Charles E. Head	1263	555		Right of way
32740 Apr 7 1986	"			" "	Merwin D. Hudson	1263	556		Right of way
32740 Apr 7 1986	"			" "	Max W. Kennedey	1263	557		Right of way
32740 Apr 7 1986	"			" "	Geneva L. Maddox <sup>etal</sup>	1263	558		Right of way
32740 Apr 7 1986	"			" "	Dennis Peace <sup>etal</sup>	1263	559		Right of way
32740 Apr 7 1986	"			" "	Ruby D. Roach	1263	560		Right of way
32740 Apr 7 1986	"			" "	Nancy E. Smith	1263	561		Right of way
32740 Apr 7 1986	"			" "	Ruby Theodore <sup>etal</sup>	1263	562		Right of way
32740 Apr 7 1986	"			" "	Donald D. Taylor	1263	563		Right of way
32740 Apr 7 1986	"			" "	James Harman White	1263	564		Right of way
32740 Apr 7 1986	"			" "	First Assembly of God	1263	565		Right of way
33994 Apr 17 1986	"			" "	Richard P. Jones	1264	367		Right of way
34161 Apr 18 1986	"			" "	Deer American Land Co.	1264	385		Right of way
36507 May 6 1986	"			" "	Lawrence Reid	1265	799		Right of way



# INDIRECT or GRANTEE Index to Deeds — Greenville County, S. C.


 Open at Proper Tab according to First Letter or Letters of Name and refer to Buff Sub-Index sheet for page reference.

(54)

FILE NUMBER DATE OF RECORD	GRANTEES FAMILY NAMES	GIVEN NAMES ABCDEFGHIJ	GIVEN NAMES KLMNO	GIVEN NAMES PQRSTUVWXYZ	GRANTORS	BOOK	PAGE	No. of Acres	BRIEF DESCRIPTION, LOCATION, ETC. ( Not Warranted )
36507 May 6, 1986	Duke				Power Co.				
36507 May 6, 1986	"				Eddie W. Alphin <sup>etal</sup>	1265	800		Right of way
36507 May 6, 1986	"				J. Robert Thomason <sup>Jr. etal</sup>	1265	801		Right of way
36507 May 6, 1986	"				Jeffrey L. Davis <sup>etal</sup>	1265	802		Right of way
36507 May 6, 1986	"				Charles T. Eskew	1265	803		Right of way
36507 May 6, 1986	"				J. Berry Garrett	1265	804		Right of way
36507 May 6, 1986	"				Mack Bresham <sup>etal</sup>	1265	805		Right of way
36507 May 6, 1986	"				Perry V. Haynes	1265	806		Right of way
36507 May 6, 1986	"				Lullwater Syndicate <sup>Inc.</sup>	1265	807		Right of way
36507 May 6, 1986	"				Oak Ridge/McBuire Pts	1265	808		Right of way
36507 May 6, 1986	"				Leonard W. Parker	1265	809		Right of way
36507 May 6, 1986	"				Arven M. Robertson	1265	810		Right of way
37783 May 14, 1986	"				Jewel L. Benton	1266	303		Right of way
37783 May 15, 1986	"				Barbara Chaney	1266	389		Right of way
37910 May 15, 1986	"				W. C. Inc.	1266	390		Right of way
38137 May 16, 1986	"				Richard O. Page	1266	466		Right of way
May 19, 1986	"				Dang Vaughn	1266	548		Right of way

# INDIRECT or GRANTEE Index to Deeds — Greenville County, S. C.

(54)

Open at Proper Tab according to First Letter or Letters of Name and refer to Buff Sub-Index sheet for page reference.

( )

FILE NUMBER DATE OF RECORD	GRANTEES FAMILY NAMES	GIVEN NAMES ABCDEFGHIJ	GIVEN NAMES JKLMNO	GIVEN NAMES PQRSTUVWXYZ	GRANTORS	BOOK	PAGE	No. of Acres	BRIEF DESCRIPTION, LOCATION, ETC. ( Not Warranted )
38118 May 19 1986	Duke			Power Co.	Paul Costner Sr.	1266	639		Right of way
38118 May 19 1986	"			" "	Milton Antoukas Corp.	1266	640		Right of way
38509 May 21 1986	"			" "	Spring Park Development	1266	790		Right of way
38672 May 22 1986	"			" "	Robert H. Keeler	1266	881		Right of way
39319 May 28 1986	"			" "	Summersett, Inc.	1267	192		Right of way
39685 May 30 1986	"			" "	Paul Nelms By attorney in fact Carl R. Manney	1267	524		Right of way
41593 May 30 1986	"			" "	Wray B. Morris Inc.	1267	525		Right of way
42377 June 12 1986	"			" "	Jandem Realty Group	1268	538		Right of way
42377 June 18 1986	"			" "	Annie M. Chambers etal	1269	04		Right of way
42377 June 18 1986	"			" "	George E. Chambers	1269	05		Right of way
43555 June 18 1986	"			" "	Tom Chambers Inc. etal	1269	06		Right of way
43556 June 26 1986	"			" "	Michigan Agri-Chemical	1269	588		Right of way
1032 June 26 1986	"			" "	College Properties Inc. etal	1269	589		Right of way
1699 Jul 8 1986	"			" "	Larry L. Edwards	1270	535		Right of way
1699 Jul 14 1986	"			" "	Jennie V. Acker	1270	969		Right of way
1699 Jul 14 1986	"			" "	Cincinnati Milacron Inc.	1270	970		Right of way

# REVERSE or GRANTEE Index to Deeds — Greenville County, S. C.

REG. U. S. PAT. OFFICE *Chas. McCorkle* County Indexes Since 1888  
An Identifying Trade Mark

 Open at Proper Tab according to First Letter or Letters of Name and refer to Buff Sub-Index sheet for page reference.

COTT FAMILY NAME INDEX No. 75 © 1949  
MADE BY THE COTT INDEX COMPANY, COLUMBUS, OHIO  
SOLD BY PHOTO COPY SUPPLY, MAULDIN, S. C.


(55)

FILE NUMBER DATE OF RECORD	GRANTEES FAMILY NAMES	GIVEN NAMES ABCDEFGHIJ	GIVEN NAMES JKLMNO	GIVEN NAMES PQRSTUVWXYZ	GRANTORS	BOOK	PAGE	No. of Acres	BRIEF DESCRIPTION, LOCATION, ETC. ( Not Warranted )
1699 Jul 14, 1986	Duke				Power Co. William T. Dempsey	1270	971		Right of way
1699 Jul 14, 1986	"			"	Hollis E. Wilson <sup>etal</sup>	1270	972		Right of way
1699 Jul 14, 1986	"			"	Greenville Baptist Retirement Community	1270	973		Right of way
1699 Jul 14, 1986	"			"	Paul J. Whitaker <sup>etal</sup>	1270	974		Right of way
2144 July 16, 1986	"			"	Thomas Keller	1271	261		Right of way
5836 Aug 11, 1986	"			"	Larry C. Wagner <sup>etal</sup>	1273	159		Right of way
5836 Aug 11, 1986	"			"	Civitan Charities of S'ville <sup>etal</sup>	1273	160		Right of way
5836 Aug 11, 1986	"			"	Frances Kassian <sup>etal</sup>	1273	161		Right of way
5836 Aug 11, 1986	"			"	Atlantic Supply & Equipment West Georgia Rd. Industrial	1273	162		Right of way
5836 Aug 11, 1986	"			"	Delta Engineering Inc	1273	163		Right of way
5836 Aug 11, 1986	"			"	Merchant Square Investment	1273	164		Right of way
5836 Aug 11, 1986	"			"	E. Minton Holland	1273	165		Right of way
0763 Aug 11, 1986	"			"	Newgreenville Hotel Co.	1273	166		Right of way
6963 Aug 18, 1986	"			"	James J. Gilbert <sup>etal</sup>	1273	763		Right of way (School - 07.5)
6963 Aug 18, 1986	"			"	Daniel Int'l Corp. Retirement	1273	764		Right of way
6963 Aug 18, 1986	"			"	Ed Dean	1273	765		Right of way

# REVERSE or GRANTEE Index to Deeds — Greenville County, S. C.

(55)

REG. U. S. PAT OFFICE *Chas McCott* County Indexes Since 1888  
An Identifying Trade Mark


 Open at Proper Tab according to First Letter or Letters of Name and refer to Buff Sub-Index sheet for page reference.

COTT FAMILY NAME INDEX No. 75 © 1949  
MADE BY THE COTT INDEX COMPANY, COLUMBUS, OHIO  
SOLD BY PHOTO COPY SUPPLY, MAULDIN, S. C.

FILE NUMBER DATE OF RECORD	GRANTEES FAMILY NAMES	GIVEN NAMES ABCDEFGH	GIVEN NAMES IJKLMNO	GIVEN NAMES PQRSTUVWXYZ	GRANTORS	BOOK	PAGE	No. of Acres	BRIEF DESCRIPTION, LOCATION, ETC. ( Not Warranted )
7978 Aug 26 1986	Duke				Power Co.	Dave McElrath	1274	332	Right of way
7978 Aug 26 1986	"				" "	Gary D Morgan	1274	333	Right of way
7978 Aug 26 1986	"				" "	Eugene Morgan	1274	334	Right of way
7978 Aug 26 1986	"				" "	Larry W. Brice	1274	335	Right of way
8434 Aug 28 1986	"				" "	Hartness International	1274	531	Right of way
9526 Sept 4 1986	"				" "	Manzoar Ahmad <sup>etal</sup>	1275	143	Right of way
9526 Sept 4 1986	"				" "	Carolina Springs Golf Club <sup>inc.</sup>	1275	144	Right of way
9526 Sept 4 1986	"				" "	Larry L. Ashley <sup>etal</sup>	1275	145	Right of way
9581 Sept 5 1986	"				" "	Trilateral/Walker <sup>etal</sup> Pts.	1275	167	Right of way
9581 Sept 5 1986	"				" "	Rackley Builders Assoc. <sup>inc.</sup>	1275	168	Right of way
9581 Sept 5 1986	"				" "	Rackley Builders Assoc. <sup>inc.</sup>	1275	169	Right of way
9581 Sept 5 1986	"				" "	Rackley Builders Assoc. <sup>inc.</sup>	1275	170	Right of way
9581 Sept 5 1986	"				" "	Willie E. Madden <sup>etal</sup>	1275	171	Right of way
9581 Sept 5 1986	"				" "	William J. Livingston	1275	172	Right of way
9581 Sept 5 1986	"				" "	Calvin Johnson <sup>etal</sup>	1275	173	Right of way
9581 Sept 5 1986	"				" "	Cambridge Development Coy	1275	174	Right of way

# REVERSE or GRANTEE Index to Deeds — Greenville County, S. C.

REG. U. S. PAT. OFFICE *Chas McCott* County Indexes Since 1888 An Identifying Trade Mark

 Open at Proper Tab according to First Letter or Letters of Name and refer to Buff Sub-Index sheet for page reference.

COTT FAMILY NAME INDEX No. 75 © 1949  
MADE BY THE COTT INDEX COMPANY, COLUMBUS, OHIO  
SOLD BY PHOTO COPY SUPPLY, MAULDIN, S. C.

(56)

FILE NUMBER DATE OF RECORD	GRANTEES FAMILY NAMES	GIVEN NAMES ABCDEFGH	GIVEN NAMES IJKLMNO	GIVEN NAMES PQRSTUVWXYZ	GRANTORS	BOOK	PAGE	No. of Acres	BRIEF DESCRIPTION, LOCATION, ETC. ( Not Warranted )
9581 Sept 5, 1986	Duke			Power Co.	<sup>Max</sup> John B. Wright	1275	175		Right of way
9963 Sept 9, 1986	"			" "	Steven Hester	1275	402		Right of way
9963 Sept 9, 1986	"			" "	<sup>etal</sup> Ralph Fickenwarth	1275	403		Right of way
10670 Sept 15, 1986	"			" "	<sup>etal</sup> Donald L. Glickinger	1275	763		Right of way
112600 Sept 29, 1986	"			" "	<sup>W. D. etal</sup> William G. McCuen Sr.	1276	805		Right of way
112600 Sept 29, 1986	"			" "	<sup>Church</sup> Truth Missionary Baptist	1276	806		Right of way
13650 Oct 3, 1986	"			" "	James B. Coy	1277	394		Right of way
14503 Oct 9, 1986	"			" "	W. R. Grace & Co.	1277	923		see deed bk 923 pg 303 Amendment of lease for drig
15237 Oct 15, 1986	"			" "	College Properties Inc.	1278	397		Right of way
15473 Oct 16, 1986	"			" "	Donald J. Holp	1278	500		Right of way
15856 Oct 20, 1986	"			" "	Joel Martin Blackwell	1278	705		Right of way
16027 Oct 21, 1986	"			" "	Phillip E. Alphin	1278	778		Right of way
16027 Oct 21, 1986	"			" "	J. H. Gillespie	1278	779		Right of way
16027 Oct 21, 1986	"			" "	Ansel Allen Kellatt	1278	780		Right of way
16027 Oct 21, 1986	"			" "	Rick Kellatt	1278	781		Right of way
16037 Oct 21, 1986	"			" "	Henry Metcalf	1278	782		Right of way

# REVERSE or GRANTEE Index to Deeds — Greenville County, S. C.

(56)

REG. U. S. PAT. OFFICE *Chas. McCall* County Indexes Since 1888 An Identifying Trade Mark

 Open at Proper Tab according to First Letter or Letters of Name and refer to Buff Sub-Index sheet for page reference.

COTT FAMILY NAME INDEX No. 75 © 1949  
MADE BY THE COTT INDEX COMPANY, COLUMBUS, OHIO  
SOLD BY PHOTO COPY SUPPLY, MAULDIN, S. C.

FILE NUMBER DATE OF RECORD	GRANTEES FAMILY NAMES	GIVEN NAMES ABCDEFGHIJ	GIVEN NAMES JKLMNO	GIVEN NAMES PQRSTUVWXYZ	GRANTORS	BOOK	PAGE	No. of Acres	BRIEF DESCRIPTION, LOCATION, ETC. ( Not Warranted )
16027 Oct 21, 1986	Duke			Power Co.	Phil S. McCoy	1278	783		Right of way
16027 Oct 21, 1986	"			" "	Agnes H. Sargee	1278	784		Right of way
16027 Oct 21, 1986	"			" "	Sh' Lumber yard Inc. Nevet Station	1278	785		Right of way
16329 Oct 22, 1986	"			" "	Canebrake Fire District	1278	937		Right of way
16998 Oct 28, 1986	"			" "	James E. May	1279	341		Right of way
17580 Oct 31, 1986	"			" "	Robert L. Decker Jr. etal a dtd. Pth	1279	636		Aviation Prop. Regime Unit 703-A Hunters Ridge
17967 Nov 3, 1986	"			" "	Cambridge Medical Center	1279	844		Right of way
17967 Nov 3, 1986	"			" "	Gantt Fire & Sewer District	1279	845		Right of way
17967 Nov 3, 1986	"			" "	Jeremy Langston	1279	846		Right of way
17967 Nov 3, 1986	"			" "	Prestige Builders of Greenville Ltd.	1279	847		Right of way
17967 Nov 3, 1986	"			" "	C. H. Pitts	1279	848		Right of way
17967 Nov 3, 1986	"			" "	Riggers Service & Supply Inc.	1279	849		Right of way
17967 Nov 3, 1986	"			" "	Carolyn D. Wallin	1279	850		Right of way
18612 Nov 6, 1986	"			" "	Don Nichols Sr.	1280	131		Right of way
18758 Nov 7, 1986	"			" "	Gave Jaskubich etal	1280	232		Right of way
20341 Nov 18, 1986	"			" "	T. Walter Brasher	1281	56		Right of way

# REVERSE or GRANTEE Index to Deeds — Greenville County, S. C.

REG. U. S. PAT. OFFICE *Chas McCott* County Indexes Since 1888  
An Identifying Trade Mark

 Open at Proper Tab according to First Letter or Letters of Name and refer to Buff Sub-Index sheet for page reference.

COTT FAMILY NAME INDEX No. 75 © 1949  
MADE BY THE COTT INDEX COMPANY, COLUMBUS, OHIO  
SOLD BY PHOTO COPY SUPPLY, MAULDIN, S. C.

(57)

FILE NUMBER	GRANTEES	GIVEN NAMES	GIVEN NAMES	GIVEN NAMES	GRANTORS	BOOK	PAGE	No. of Acres	BRIEF DESCRIPTION, LOCATION, ETC. ( Not Warranted )
DATE OF RECORD	FAMILY NAMES	ABCDEFGHIJ	IJKLMNO	PQRSTUVWXYZ					
20341									
Nov 18, 1986	Duke				Power Co.	1281	57		Right of way
20341									
Nov 18, 1986	"				" "	1281	58		Right of way
20341									
Nov 18, 1986	"				" "	1281	59		Right of way
20341									
Nov 18, 1986	"				" "	1281	60		(568.2-01-007.1) Right of way (568.2-01-008) +
20341									
Nov 18, 1986	"				" "	1281	61		Right of way (319.2-01-108)
20341									
Nov 18, 1986	"				" "	1281	62		Right of way (319.2-01-020)
20341									
Nov 18, 1986	"				" "	1281	63		Right of way (319.2-01-104)
20664									
Nov 20, 1986	"				" "	1281	52		Right of way (543.3-01-058.1)
20664									
Nov 20, 1986	"				" "	1281	229		Right of way (560.3-33.3)
20664									
Nov 20, 1986	"				" "	1281	230		Right of way (319.2-01-033)
20664									
Nov 20, 1986	"				" "	1281	231		(319.2-01-113) Right of way (319.2-01-112) +
2670									
Nov 20, 1986	"				" "	1281	274		2 parcels
2473									
Dec 12, 1986	"				" "	1283	165		Lease
26721									
Dec 29, 1986	"				" "	1284	521		Right of way
26721									
Dec 29, 1986	"				" "	1284	522		Right of way
26721									
Dec 29, 1986	"				" "	1284	523		Right of way

# REVERSE or GRANTEE Index to Deeds — Greenville County, S. C.

(57)

REG. U. S. PAT OFFICE *Chas McCulloch* County Indexes Since 1888 An Identifying Trade Mark

 Open at Proper Tab according to First Letter or Letters of Name and refer to Buff Sub-Index sheet for page reference.

COTT FAMILY NAME INDEX No. 75 © 1949  
MADE BY THE COTT INDEX COMPANY, COLUMBUS, OHIO  
SOLD BY PHOTO COPY SUPPLY, MAULDIN, S. C.

FILE NUMBER DATE OF RECORD	GRANTEES FAMILY NAMES	GIVEN NAMES ABCDEFGH	GIVEN NAMES IJKLMNO	GIVEN NAMES PQRSTUVWXYZ	GRANTORS	BOOK	PAGE	No. of Acres	BRIEF DESCRIPTION, LOCATION, ETC. ( Not Warranted )
26721 Dec 29 1986	Duke				Power Co. <sup>etal</sup> Ellen King Fowler	1284	524		Right of way
26721 Dec 29 1986	"			" "	<sup>etal</sup> David J. Giffin	1284	525		Right of way
26721 Dec 29 1986	"			" "	Betty Jo High	1284	526		Right of way
26721 Dec 29 1986	"			" "	<sup>etal</sup> John M. Linton	1284	527		Right of way
26721 Dec 29 1986	"			" "	Franklin M. Lindsey	1284	528		Right of way
26721 Dec 29 1986	"			" "	<sup>a ten Pts</sup> S-Square	1284	529		Right of way
26721 Dec 29 1986	"			" "	Tony Sims	1284	530		Right of way
26721 Dec 29 1986	"			" "	<sup>etal</sup> Willie E. Thompson	1284	531		Right of way
28776 Jan 8 1987	"			" "	<sup>etal</sup> James B. O'Sheal	1285	910		High Sec III Lot Sarah Dr. Lockwood
29621 Jan 15 1987	"			" "	Franklin M. Lindsey	1286	375		Right of way
29621 Jan 15 1987	"			" "	The Cutchin Co.	1286	376		Right of way
29621 Jan 15 1987	"			" "	<sup>etal</sup> Donald R. Halcombe	1286	377		Right of way
29976 Jan 19 1987	"			" "	D.R.I. Delta Inc	1286	581		Right of way
30530 Jan 23 1987	"			" "	William M. Brooks	1286	786		Right of way
30530 Jan 23 1987	"			" "	Larry Dwyer Warren	1286	787		Right of way
30999 Jan 28 1987	"			" "	Thomas V. Wade	1286	996		Right of way



# REVERSE or GRANTEE Index to Deeds — Greenville County, S. C.

REG. U. S. PAT. OFFICE *ChumCott* County Indexes Since 1888 An Identifying Trade Mark

 Open at Proper Tab according to First Letter or Letters of Name and refer to Buff Sub-Index sheet for page reference.

COTT FAMILY NAME INDEX No. 75 © 1949  
MADE BY THE COTT INDEX COMPANY, COLUMBUS, OHIO  
SOLD BY PHOTO COPY SUPPLY, MAULDIN, S. C.

(58)

FILE NUMBER DATE OF RECORD	GRANTEES FAMILY NAMES	GIVEN NAMES ABCDEFGH	GIVEN NAMES IJKLMNO	GIVEN NAMES PQRSTUVWXYZ	GRANTORS	BOOK	PAGE	No. of Acres	BRIEF DESCRIPTION, LOCATION, ETC. ( Not Warranted )
30999 Jan 28, 1987	Duke				Power Co. Ann Taber	1286	997		Right of way
30999 Jan 28, 1987	"			" "	Selina G. Moore <sup>etal</sup>	1286	998		Right of way
32697 Feb 10, 1987	"			" "	Amaco, Inc.	1288	109		Right of way
32698 Feb 10, 1987	"			" "	Ray D. Hamell	1288	110		Right of way
32698 Feb 10, 1987	"			" "	Edgar M. Harris jr.	1288	111		Right of way
33410 Feb 16, 1987	"			" "	Pelham Falls Pts.	1288	457		Right of way
34169 Feb 23, 1987	"			" "	General Electric Co.	1288	785		Right of way
34169 Feb 23, 1987	"			" "	Randy D. Baldwin	1288	786		Right of way
34169 Feb 23, 1987	"			" "	Randall King	1288	787		Right of way
34374 Feb 24, 1987	"			" "	Charwell Estates Inc	1288	933		Right of way
35569 Mar 3, 1987	"			" "	R. E. Vaughn	1289	421		Right of way
38162 Mar 17, 1987	"			" "	Main at Park Inc	1290	665		Right of way
38163 Mar 17, 1987	"			" "	Peder K. Lindley <sup>etal</sup>	1290	666		Right of way
38164 Mar 17, 1987	"			" "	W. R. Jordal	1290	667		Right of way
38165 Mar 17, 1987	"			" "	E. K. Gibson	1290	668		Right of way
38166 Mar 17, 1987	"			" "	L. S. Green	1290	669		Right of way

# REVERSE or GRANTEE Index to Deeds — Greenville County, S. C.

(58)

REG. U. S. PAT. OFFICE *Chem-Lette* County Indexes Since 1888 An Identifying Trade Mark

 Open at Proper Tab according to First Letter or Letters of Name and refer to Buff Sub-Index sheet for page reference.

COTT FAMILY NAME INDEX No. 75 © 1949  
MADE BY THE COTT INDEX COMPANY, COLUMBUS, OHIO  
SOLD BY PHOTO COPY SUPPLY, MAULDIN, S. C.

FILE NUMBER DATE OF RECORD	GRANTEES FAMILY NAMES	GIVEN NAMES ABCDEFGH	GIVEN NAMES IJKLMNO	GIVEN NAMES PQRSTUVWXYZ	GRANTORS	BOOK	PAGE	No. of Acres	BRIEF DESCRIPTION, LOCATION, ETC. ( Not Warranted )
38167 Mar 17 1987	Duke				Power Co. Anna Wright	1290	670		Right of way
38168 Mar 17 1987	"			" "	Frank Daniel Thomason	1290	671		Right of way
38169 Mar 17 1987	"			" "	Leroy Thomason	1290	672		Right of way
38170 Mar 17 1987	"			" "	Mapel L. Thomason	1290	673		Right of way
38930 Mar 20 1987	"			" "	Smith & Steele Bldg Inc	1290	924		Right of way
39727 Mar 25 1987	"			" "	Marion E. Lanford <sup>et al</sup>	1291	210		Right of way
40295 Mar 30 1987	"			" "	Charles Sims Mauldin a LTP pt	1291	437		Right of way
40971 Apr 1 1987	"			" "	Ravenwood Apts of	1291	664		Right of way
41809 Apr 6 1987	"			" "	Mrs M. Honozel Daniel	1291	962		Right of way
43768 Apr 15 1987	"			" "	James R. Mann County	1292	713		R/W
47933 May 7 1987	"			" "	School District of Greenville	1294	323		Right of way
48878 May 12 1987	"			" "	Charles Allen Fowler	1294	713		Right of way
48877 May 12 1987	"			" "	Donald J. Waggoner	1294	714		Right of way
49470 May 14 1987	"			" "	W. W. Brainger Inc	1294	936		Right of way
50672 May 21 1987	"			" "	Jack Gregory	1295	416		Right of way
50673 May 21 1987	"			" "	Spencer Templeton	1295	417		Right of way

# REVERSE or GRANTEE Index to Deeds — Greenville County, S. C.

REG. U. S. PAT. OFFICE *Chas McCott* County Indexes Since 1888 An Identifying Trade Mark

Open at Proper Tab according to First Letter or Letters of Name and refer to Buff Sub-Index sheet for page reference.

COTT FAMILY NAME INDEX No. 75 © 1949  
MADE BY THE COTT INDEX COMPANY, COLUMBUS, OHIO  
SOLD BY PHOTO COPY SUPPLY, MAULDIN, S. C.

(59.)

FILE NUMBER	GRANTEES FAMILY NAMES	GIVEN NAMES ABCDEFGH	GIVEN NAMES IJKLMNO	GIVEN NAMES PQRSTUWXYZ	GRANTORS	BOOK	PAGE	No. of Acres	BRIEF DESCRIPTION, LOCATION, ETC. ( Not Warranted )
DATE OF RECORD									
50674									
May 21 1987	Duke				Power Co	C. E. Howard	1295	418	Right of way
50677									
May 21 1987	"			" "	" "	J. R. Martin	1295	419	Right of way
50676									
May 21 1987	"			" "	" "	G-2 Associates	1295	420	Right of way
50675									
May 21 1987	"			" "	" "	Piedmont Petroleum	1295	421	Right of way
52297									
May 29 1987	"			" "	" "	Robert McKinney <sup>etal</sup>	1296	40	Right of way
52993									
June 2 1987	"			" "	" "	Rayton & Associates	1296	371	Right of way
53112									
June 2 1987	"			" "	" "	William Vaughn	1296	438	Right of way
54365									
June 8 1987	"			" "	" "	Judy Oledge <sup>Group</sup>	1296	292	Right of way
54491									
June 9 1987	"			" "	" "	Easton Investment	1297	23	Right of way
54492									
June 9 1987	"			" "	" "	Jed B. Garrison	1297	24	Right of way
56067						Robert Paul Harrington			
June 17 1987	"			" "	" "	Robert Harrington	1297	591	Right of way
56066									
June 17 1987	"			" "	" "	Galman Assoc. & Pts.	1297	592	Right of way
56065									
June 17 1987	"			" "	" "	Ranger Realty Co.	1297	593	Right of way
56555									
June 19 1987	"			" "	" "	Stan Brown	1297	760	Right of way
56963									
June 22 1987	"			" "	" "	Jony Vincent	1297	969	Right of way
56964									
June 22 1987	"			" "	" "	Bartholomew J. Welborn	1297	970	Right of way

# REVERSE or GRANTEE Index to Deeds — Greenville County, S. C.

(59)

REG. U. S. PAT OFFICE *Chas. McCall* County Indexes Since 1888 An Identifying Trade Mark

Open at Proper Tab according to First Letter or Letters of Name and refer to Buff Sub-Index sheet for page reference.

COTT FAMILY NAME INDEX No. 75 © 1949  
MADE BY THE COTT INDEX COMPANY, COLUMBUS, OHIO  
SOLD BY PHOTO COPY SUPPLY, MAULDIN, S. C.

FILE NUMBER DATE OF RECORD	GRANTEES FAMILY NAMES	GIVEN NAMES ABCDEFGH	GIVEN NAMES IJKLMNO	GIVEN NAMES PQRSTUVWXYZ	GRANTORS	BOOK	PAGE	No. of Acres	BRIEF DESCRIPTION, LOCATION, ETC. ( Not Warranted )
5867 May 29, 1987	Duke			Power Co	Waffle House Inc.	1298	485		Right of way
5852 June 30, 1987	"			"	American Sewing Corp.	1298	638		Right of way
58689 June 30, 1987	"			"	Dusan Nell Barber Eyes	1298	683		Right of way
1081 July 7, 1987	"			"	Albert Taylor	1299	161		Right of way
1300 July 7, 1987	"			"	W. Hayne Hipp	1299	162		Right of way
1299 July 8, 1987	"			"	W. H. Hammett	1299	247		Right of way
2309 July 8, 1987	"			"	S-Square a ben Pts.	1299	248		Right of way
2815 July 14, 1987	"			"	R. C. Galloway Inc	1299	730		Right of way
4553 July 16, 1987	"			"	Earl Richard Taylor	1299	895		Quit claim into strip
4552 July 27, 1987	"			"	Wanda C. Green	1300	774		Right of way
6224 July 27, 1987	"			"	Roger H. Patterson	1300	775		Right of way
5425 July 30, 1987	"			"	American Sewing Inc.	1301	184		Right of way
8266 July 30, 1987	"			"	Dorsey W. Wall	1301	185		Right of way
6317 Aug 4, 1987	"			"	Charles Q Johnson	1301	667		Right of way
6958 Aug 4, 1987	"			"	Boyce Miller Jr	1301	669		Right of way
Aug 6, 1987	"			"	Fred Frick	1301	805		Right of way

# REVERSE or GRANTEE Index to Deeds — Greenville County, S. C.

REG. U. S. PAT. OFFICE *Chas. McCalls* County Indexes Since 1888 An Identifying Trade Mark

 Open at Proper Tab according to First Letter or Letters of Name and refer to Buff Sub-Index sheet for page reference.

COTT FAMILY NAME INDEX No. 75 © 1949  
MADE BY THE COTT INDEX COMPANY, COLUMBUS, OHIO  
SOLD BY PHOTO COPY SUPPLY, MAULDIN, S. C.

(60)

FILE NUMBER DATE OF RECORD	GRANTEES FAMILY NAMES	GIVEN NAMES ABCDEFGH	GIVEN NAMES IJKLMNO	GIVEN NAMES PQRSTUVWXYZ	GRANTORS	BOOK	PAGE	No. of Acres	BRIEF DESCRIPTION, LOCATION, ETC. ( Not Warranted )
7568 Aug 12, 1987	Duke			Power Co	Dan River Inc.	1302	213		Right of way
7569 Aug 12, 1987	"			"	Dan River Inc.	1302	214		Right of way
9102 Aug 21, 1987	"			"	Preston G. Baker	1303	25		Right of way
9104 Aug 21, 1987	"			"	Willis M. Bell <i>etal</i>	1303	26		Right of way
9100 Aug 21, 1987	"			"	By Chm. Deacon Board Unity Baptist Church	1303	27		Right of way
9101 Aug 21, 1987	"			"	Paul W. Fulbright <i>etal</i>	1303	28		Right of way
9103 Aug 21, 1987	"			"	Michael Payne <i>etal</i>	1303	29		Right of way
9105 Aug 21, 1987	"			"	W. N. Leslie Inc	1303	30		Right of way
9260 Aug 21, 1987	"			"	Mildred Shaver	1303	31		Right of way
9660 Aug 25, 1987	"			"	Virginia S. Wylie <i>etal</i>	1303	32		Right of way
10364 Aug 28, 1987	"			"	Liberty Life Ins Co.	1303	133		Right of way
10365 Aug 28, 1987	"			"	Brushy Creek Farm Assoc.	1303	303		Right of way
10362 Aug 28, 1987	"			"	Garrester Creek Partnership	1303	665		Right of way
10363 Aug 28, 1987	"			"	Cumar Vejay	1303	666		Right of way
	"			"	Center City, Inc.	1303	667		Right of way
	"			"	Evergreen Properties	1303	668		Right of way

# REVERSE or GRANTEE Index to Deeds — Greenville County, S. C.

( 60 )

REG. U. S. PAT. OFFICE *Chas McCotts* County Indexes Since 1888 An Identifying Trade Mark

Open at Proper Tab according to First Letter or Letters of Name and refer to Buff Sub-Index sheet for page reference.

COTT FAMILY NAME INDEX No. 75 © 1949  
MADE BY THE COTT INDEX COMPANY, COLUMBUS, OHIO  
SOLD BY PHOTO COPY SUPPLY, MAULDIN, S. C.

FILE NUMBER DATE OF RECORD	GRANTEES FAMILY NAMES	GIVEN NAMES ABCDEFGHIJ	GIVEN NAMES KLMNO	GIVEN NAMES PQRSTUVWXYZ	GRANTORS	BOOK	PAGE	No. of Acres	BRIEF DESCRIPTION, LOCATION, ETC. ( Not Warranted )
12600 Sept 11, 1987	Duke				Power Co. <sup>Inc.</sup> Laurens Electric Cooperative	134	823		Lease
13290 Sept 16, 1987	"			" "	Three S Enterprises	1305	142		Right of way
14370 Sept 23, 1987	"			" "	W. E. Garner	1305	656		Right of way
14771 Sept 25, 1987	"			" "	Ashford Partnership	1305	879		Right of way
15233 Sept 29, 1987	"			" "	Jodd Walter, Inc	1306	142		Right of way
16032 Oct 2, 1987	"			" "	Barksdale Properties <sup>Inc</sup>	1306	637		Right of way
18463 Oct 20, 1987	"			" "	Gregg Phillips <sup>etal</sup>	1308	203		Right of way
19602 Oct 27, 1987	"			" "	W. W. Draniger <sup>Inc.</sup>	1308	875		Right of way
19763 Oct 28, 1987	"			" "	Lauenpat Properties <sup>Inc.</sup>	1308	961		Right of way
20743 Nov 3, 1987	"			" "	Frances W. Lockby <sup>etal</sup>	1309	531	1.43	see Bates Sp.
22808 Nov 10, 1987	"			" "	Wanda Kay Lee	1310	51		Agreement
23271 Nov 13, 1987	"			" "	Mendel M. Mantooth <sup>etal</sup>	1310	349		Right of way
23270 Nov 13, 1987	"			" "	Pinecanal of America <sup>Inc.</sup>	1310	350		Right of way
23269 Nov 13, 1987	"			" "	Westowne Investors <sup>Corp.</sup>	1310	384		Right of way
23268 Nov 13, 1987	"			" "	B. H. Howard	1310	385		Right of way
23581 Nov 16, 1987	"			" "	Eastway Properties	1310	557		Right of way

# REVERSE or GRANTEE Index to Deeds — Greenville County, S. C.

REG. U. S. PAT OFFICE *Chas McCott* County Indexes Since 1888 An Identifying Trade Mark

Open at Proper Tab according to First Letter or Letters of Name and refer to Buff Sub-Index sheet for page reference.

COTT FAMILY NAME INDEX No. 75 © 1949  
MADE BY THE COTT INDEX COMPANY, COLUMBUS, OHIO  
SOLD BY PHOTO COPY SUPPLY, MAULDIN, S. C.

( 61 )

FILE NUMBER DATE OF RECORD	GRANTEES FAMILY NAMES	GIVEN NAMES ABCDEFGHIJ	GIVEN NAMES JKLMNOPQ	GIVEN NAMES RSTUVWXYZ	GRANTORS	BOOK	PAGE	No. of Acres	BRIEF DESCRIPTION, LOCATION, ETC. ( Not Warranted )
26117 Dec 3, 1987	Duke				Power Co. <sup>etal</sup> William E. Jannone	1311	974	74.17	acres Fairview Tp.
26680 Dec 8, 1987	"				Power Co. James W. Vaughn	1312	333		Right of way
27077 Dec 10, 1987	"				" " Digital Equipment <sup>Cap</sup>	1312	537		Right of way
27732 Dec 15, 1987	"				" " Sunbet Properties Inc.	1312	884		Right of way
30264 Dec 31, 1987	"				" " <sup>Simpsonville, A.H.H.P.s</sup> Woodcreek Apartments &	1314	374		Right of way
30932 Jan 11, 1988	"				" " Bausch & Lomb, Inc	1314	885		Right of way
30931 Jan 11, 1988	"				" " Builders & Developers Inc	1314	888		Right of way
30930 Jan 11, 1988	"				" " <sup>etal</sup> George S. Wike	1314	889		Right of way
31181 Jan 13, 1988	"				" " Jay S. Freeman	1315	31		Right of way
32389 Jan 22, 1988	"				" " <sup>Co.</sup> Chanticleer Real Estate	1315	647		Right of way
32388 Jan 23, 1988	"				" " Tony Padgett	1315	648		Right of way
32654 Jan 25, 1988	"				" " <sup>etal</sup> James J. Andrews	1315	787		Orig Deed # 1187 pg 9-26 First Amendment of Lease for
34676 Feb 9, 1988	"				" " Jack G. Anderson	1316	854		Right of way
34675 Feb 9, 1988	"				" " <sup>etal</sup> Richard D. Presher	1316	855		Right of way
34677 Feb 9, 1988	"				" " Ennis M. Fant	1316	856		Right of way
34920 Feb 10, 1988	"				" " <sup>etal</sup> Gordon P. Lee	1316	969	0.11	acres Virginia Ave

# REVERSE or GRANTEE Index to Deeds — Greenville County, S. C.

( 61 )

REG. U. S. PAT OFFICE *Chas McCott* County Indexes Since 1888  
An Identifying Trade Mark

 Open at Proper Tab according to First Letter or Letters of Name and refer to Buff Sub-Index sheet for page reference.

COTT FAMILY NAME INDEX No. 75 © 1949  
MADE BY THE COTT INDEX COMPANY, COLUMBUS, OHIO  
SOLD BY PHOTO COPY SUPPLY, MAULDIN, S. C.

FILE NUMBER DATE OF RECORD	GRANTEES FAMILY NAMES	GIVEN NAMES ABCDEFGHIJ	GIVEN NAMES JKLMNO	GIVEN NAMES PQRSTUVWXYZ	GRANTORS	BOOK	PAGE	No. of Acres	BRIEF DESCRIPTION, LOCATION, ETC. ( Not Warranted )
35590 Feb 17 1988	Duke				Liberty Life Ins Co.	1317	308		Right of way
35589 Feb 17 1988	"			" "	Rodger H. Patterson Sr.	1317	310		Right of way
35588 Feb 17 1988	"			" "	Gatwood Builders, Inc	1317	312		Right of way
36390 Feb 23 1988	"			" "	Central Realty Corporation	1317	705		Right of way
36883 Feb 26 1988	"			" "	Brothers Enterprises Inc	1317	994		Right of way
37345 Mar 1 1988	"			" "	Narrell Kellett	1318	238		Right of way
38932 Mar 10 1988	"			" "	Hendricks Properties Inc.	1319	91	1.42	acres W. Hedge St + SC
39023 Mar 11 1988	"			" "	Southern Homes Devop. Inc.	1319	156		Right of way
39719 Mar 16 1988	"			" "	Larry E. Browning	1319	475		Right of way
39718 Mar 16 1988	"			" "	Benny A. Waddell	1319	477		Right of way
39717 Mar 16 1988	"			" "	Ronald S. Clement	1319	479		Right of way
40245 Mar 21 1988	"			" "	Western Carolina Regional Sewer Authority	1319	793		Lease
40246 Mar 21 1988	"			" "	Betty W. Wilson	1319	796		Right of way
41088 Mar 25 1988	"			" "	Nan River, Inc.	1320	259		Right of way
41089 Mar 25 1988	"			" "	Brough H. Batson	1320	261		Right of way
41092 Mar 25 1988	"			" "	James L. McAlister	1320	263		Right of way



# REVERSE or GRANTEE Index to Deeds — Greenville County, S. C.

REG. U. S. PAT. OFFICE *Chas McCott* County Indexes Since 1888 An Identifying Trade Mark


 Open at Proper Tab according to First Letter or Letters of Name and refer to Buff Sub-Index sheet for page reference.

COTT FAMILY NAME INDEX No. 75 © 1949  
MADE BY THE COTT INDEX COMPANY, COLUMBUS, OHIO  
SOLD BY PHOTO COPY SUPPLY, MAULDIN, S. C. ( )

FILE NUMBER DATE OF RECORD	GRANTEES FAMILY NAMES	GIVEN NAMES ABCDEFGH	GIVEN NAMES IJKLMNO	GIVEN NAMES PQRSTUVWXYZ	GRANTORS	BOOK	PAGE	No. of Acres	BRIEF DESCRIPTION, LOCATION, ETC. ( Not Warranted )
41090 Mar 25, 1988	Duke				Power Co. Melinda R. Joy	1320	265		Right of way
41091 Mar 25, 1988	"			" "	Golden Strip Motors, Inc	1320	267		Right of way
41539 Mar 29, 1988	"			" "	Clear Spring Baptist Church	1320	464		Right of way
41540 Mar 29, 1988	"			" "	Robert L. Smith	1320	466		Right of way
41538 Mar 29, 1988	"			" "	Gary E. Jumbly	1320	468		Right of way
41537 Mar 29, 1988	"			" "	Church West Greenville Baptist	1320	470		Right of way
41535 Mar 29, 1988	"			" "	Huskey Construction Inc	1320	472		Right of way
41536 Mar 29, 1988	"			" "	First Church of the Nazarene Inc.	1320	474		Right of way
42940 Apr 5, 1988	"			" "	P. C. Carpenter Country Club, Inc.	1321	302		Right of way
42939 Apr 5, 1988	"			" "	Carolina Springs Golf + a Pts.	1321	304		Right of way
43376 Apr 8, 1988	"			" "	The Worthy Group	1321	527		Right of way
43826 Apr 12, 1988	"			" "	G. A. L. Partnership Inc	1321	786		Right of way (Intg Released)
44865 Apr 19, 1988	"			" "	Jones Brothers Builders	1322	360		Right of way
44866 Apr 19, 1988	"			" "	Cavalier Properties	1322	362		Right of way
44867 Apr 19, 1988	"			" "	The Wells Co. Inc	1322	364		Right of way
44868 Apr 19, 1988	"			" "	Bernice Cleo Cox	1322	366		Right of way

# REVERSE or GRANTEE Index to Deeds — Greenville County, S. C.

REG. U. S. PAT. OFFICE *Chas. M. Cott* County Indexes Since 1888  
An Identifying Trade Mark


 Open at Proper Tab according to First Letter or Letters of Name and refer to Buff Sub-Index sheet for page reference.

COTT FAMILY NAME INDEX No. 75 © 1949  
MADE BY THE COTT INDEX COMPANY, COLUMBUS, OHIO  
SOLD BY PHOTO COPY SUPPLY, MAULDIN, S. C.

FILE NUMBER DATE OF RECORD	GRANTEES FAMILY NAMES	GIVEN NAMES ABCDEFGH	GIVEN NAMES IJKLMNO	GIVEN NAMES PQRSTUWXYZ	GRANTORS	BOOK	PAGE	No. of Acres	BRIEF DESCRIPTION, LOCATION, ETC. ( Not Warranted )
44869 Apr 19, 1988	Duke				Power Co. <sup>etal</sup> Ralph Kenneth Andrews	1322	368		Right of way
44969 Apr 19, 1988	"			" "	<sup>etal</sup> Mark S. Watkins	1322	414		Right of way
46219 Apr 27, 1988	"			" "	Robert E. Puette	1323	176		Right of way
46218 Apr 27, 1988	"			" "	Donald E. Baltz	1323	178		Right of way
47401 May 3, 1988	"			" "	S & D Development	1323	914		Right of way
48161 May 6, 1988	"			" "	Digital Equipment Corp	1324	374		Right of way
48162 May 6, 1988	"			" "	Justin O. Ball	1324	375		Right of way
48164 May 6, 1988	"			" "	Cedar Ridge Development	1324	377		Right of way
48163 May 6, 1988	"			" "	Justin O. Ball	1324	379		Right of way
49336 May 13, 1988	"			" "	<sup>etal</sup> L. M. Marchant, Jr.	1325	141		Right of way
49338 May 13, 1988	"			" "	Ralph Barbrey	1325	143		Right of way
049337 May 13, 1988	"			" "	Ralph Hendricks	1325	145		Right of way
50902 May 19, 1988	"			" "	<sup>XV</sup> Hayton + Associates	1325	755		Right of way
50906 May 19, 1988	"			" "	Michelin Tire Corp.	1325	759		Right of way
50905 May 19, 1988	"			" "	Michelin Tire Corp.	1325	761		Right of way
50662 May 20, 1988	"			" "	Greenville Airport Commission	1325	8 28		Right of way

# REVERSE or GRANTEE Index to Deeds — Greenville County, S. C.

REG. U. S. PAT. OFFICE *Chas. McCall* County Indexes Since 1888  
An Identifying Trade Mark


 Open at Proper Tab according to First Letter or Letters of Name and refer to Buff Sub-Index sheet for page reference.

COTT FAMILY NAME INDEX No. 75 © 1949  
MADE BY THE COTT INDEX COMPANY, COLUMBUS, OHIO  
SOLD BY PHOTO COPY SUPPLY, MAULDIN, S. C. ( )

FILE NUMBER DATE OF RECORD	GRANTEES FAMILY NAMES	GIVEN NAMES ABCDEFGH	GIVEN NAMES IJKLMNO	GIVEN NAMES PQRSTUVWXYZ	GRANTORS	BOOK	PAGE	No. of Acres	BRIEF DESCRIPTION, LOCATION, ETC. ( Not Warranted )
51101 May 20, 1988	Duke			Power Co.	Lawrence Oliver <i>etal</i>	1325	831		Right of way
511086 May 20, 1988	"			" "	James A. Campbell <i>etal</i>	1325	833		Right of way
51622 May 24, 1988	"			" "	Havenport Properties <i>etal</i>	1326	36		Right of way
52256 May 27, 1988	"			" "	Edward D. Bury Jr <i>etal</i>	1326	363		Right of way
52255 May 27, 1988	"			" "	Jack E. Thomas <i>etal</i>	1326	365		Right of way
54094 June 7, 1988	"			" "	B. Tom Boggs	1327	418		Right of way
54609 June 9, 1988	"			" "	Shelby J. Ropcroft	1327	640		Right of way
54607 June 9, 1988	"			" "	J. T. Hooper	1327	642		Right of way
54608 June 9, 1988	"			" "	Charles H. Johnson <i>etal</i>	1327	644		Right of way
56335 June 20, 1988	"			" "	Frank S. Rogers <i>etal</i>	1328	707		Right of way
56337 June 20, 1988	"			" "	Frank S. Rogers <i>etal</i>	1328	709		Right of way
56336 June 20, 1988	"			" "	Frank S. Rogers <i>etal</i>	1328	711		Right of way
56338 June 20, 1988	"			" "	Carl L. Putt	1328	713		Right of way
57085 June 23, 1988	"			" "	Mrs Woodrow Young	1329	101		Right of way
57084 June 23, 1988	"			" "	Walter Brown	1329	131		Right of way
57986 June 28, 1988	"			" "	Interstate Fire Co. Inc	1329	656		Right of way

# REVERSE or GRANTEE Index to Deeds — Greenville County, S. C.

REG. U. S. PAT. OFFICE *Chas McCott* County Indexes Since 1888  
An Identifying Trade Mark


 Open at Proper Tab according to First Letter or Letters of Name and refer to Buff Sub-Index sheet for page reference.

COTT FAMILY NAME INDEX No. 75 © 1949  
MADE BY THE COTT INDEX COMPANY, COLUMBUS, OHIO  
SOLD BY PHOTO COPY SUPPLY, MAULSBIN, S. C.

FILE NUMBER DATE OF RECORD	GRANTEES FAMILY NAMES	GIVEN NAMES ABCDEFGH	GIVEN NAMES IJKLMNO	GIVEN NAMES PQRSTUVWXYZ	GRANTORS	BOOK	PAGE	No. of Acres	BRIEF DESCRIPTION, LOCATION, ETC. ( Not Warranted )
58425 June 3, 1988	Duke			Power Co.	(Mrs) Betty B Way	1329	929		Right of way
58424 June 3, 1988	"			" "	J. Walter Bishop <small>or wife &amp; Tm.</small>	1329	931		Right of way
58423 June 3, 1988	"			" "	John D. Hollingsworth <small>Automobile Club Co.</small>	1329	933		Right of way
1450 July 11, 1988	"			" "	State Farm Mutual <small>etal</small>	1331	53		Right of way
1451 July 11, 1988	"			" "	James H. Stancill	1331	55		Right of way
1449 July 11, 1988	"			" "	Boyce Bryant	1331	57		Right of way
1429 July 11, 1988	"			" "	Windsor, Aughting Co.	1331	59		Right of way
1470 July 11, 1988	"			" "	Delores S. Vernon	1331	63		Right of way
1469 July 11, 1988	"			" "	John G. Whitt <small>etal</small>	1331	65		Right of way
2340 July 15, 1988	"			" "	Frank McBee Jr.	1331	809		Right of way
3115 July 19, 1988	"			" "	G. W. Harris	1332	145		Right of way
41368 July 26, 1988	"			" "	Breugh H. Batson <small>etal</small>	1332	792		Right of way
41372 July 26, 1988	"			" "	Stone & Barouch Associates <small>Per Rep of Estate of Wilburn Hale</small>	1332	774		Right of way
41370 July 26, 1988	"			" "	Allene Hale	1332	776		Right of way
41371 July 26, 1988	"			" "	Alvin Ponder <small>etal</small>	1332	778		Right of way
41374 July 26, 1988	"			" "	Donald Williams	1332	780		Right of way

# REVERSE or GRANTEE Index to Deeds — Greenville County, S. C.

REG. U. S. PAT. OFFICE *Chas McCott* County Indexes Since 1888 An Identifying Trade Mark


 Open at Proper Tab according to First Letter or Letters of Name and refer to Buff Sub-Index sheet for page reference.

COTT FAMILY NAME INDEX No. 75 © 1949  
MADE BY THE COTT INDEX COMPANY, COLUMBUS, OHIO  
SOLD BY PHOTO COPY SUPPLY, MAULDIN, S. C. ( )

FILE NUMBER DATE OF RECORD	GRANTEES FAMILY NAMES	GIVEN NAMES ABCDEFGHIJ	GIVEN NAMES KLMNO	GIVEN NAMES PQRSTUVWXYZ	GRANTORS	BOOK	PAGE	No. of Acres	BRIEF DESCRIPTION, LOCATION, ETC. ( Not Warranted )
4369 July 26, 1988	Duke			Power	<i>W. J. Gibson et al</i>	1332	782		Right of way
4355 July 26, 1988	"			"	<i>Billy R. Brown</i>	1332	784		Right of way
4373 July 26, 1988	"			"	<i>Ronald Williams</i>	1332	786		Right of way
4880 July 28, 1988	"			"	<i>Heritage Homes, Inc.</i>	1333	65		Right of way
5778 Aug 1, 1988	"			"	<i>Alester S. Furman III</i>	1333	478		Right of way
5759 Aug 2, 1988	"			"	<i>Eastbury Properties Inc</i>	1333	649		Right of way
6057 Aug 3, 1988	"			"	<i>S &amp; L Corporation</i>	1333	823		Right of way
6256 Aug 3, 1988	"			"	<i>Associates, Inc.</i> <i>Thornblade Venturing</i>	1333	896		Right of way
7636 Aug 11, 1988	"			"	<i>Wal-Mart Properties Inc</i>	1334	600		Right of way
7637 Aug 11, 1988	"			"	<i>Digital Equipment Corp</i>	1334	601		Right of way
7638 Aug 11, 1988	"			"	<i>Larry C. Broome</i>	1334	602		Right of way
7639 Aug 11, 1988	"			"	<i>Richard Riddle et al</i>	1334	603		Right of way
7640 Aug 11, 1988	"			"	<i>Robert Grisbee et al</i>	1334	605		Right of way
7641 Aug 11, 1988	"			"	<i>David Johnston et al</i>	1334	607		Right of way
8716 Aug 17, 1988	"			"	<i>Pauline Jackson Cornell et al</i>	1325	305	0.25	ac. State Park Rd.
9653 Aug 23, 1988	"			"	<i>The Baron Company</i>	1335	819		Right of way

# REVERSE or GRANTEE Index to Deeds — Greenville County, S. C.

REG. U. S. PAT. OFFICE *Chas McCott* County Indexes Since 1888  
An Identifying Trade Mark


 Open at Proper Tab according to First Letter or Letters of Name and refer to Buff Sub-Index sheet for page reference.

COTT FAMILY NAME INDEX No. 75 © 1949  
MADE BY THE COTT INDEX COMPANY, COLUMBUS, OHIO  
SOLD BY PHOTO COPY SUPPLY, MAULDIN, S. C.

FILE NUMBER DATE OF RECORD	GRANTEES FAMILY NAMES	GIVEN NAMES ABCDEFGH	GIVEN NAMES IJKLMNO	GIVEN NAMES PQRSTUWXYZ	GRANTORS	BOOK	PAGE	No. of Acres	BRIEF DESCRIPTION, LOCATION, ETC. ( Not Warranted )
11093 Aug 31, 1988	Duke			Power	The Wells Co. Inc	1336	628		Right of way
10092 Aug 31, 1988	"			"	etal George Lindsey	1336	630		Right of way
91694 Aug 31, 1988	"			"	Haywood Properties Ltd.	1336	632		Right of way
91695 Aug 31, 1988	"			"	Haywood Properties Ltd.	1336	634		Right of way
91096 Aug 31, 1988	"			"	Sunbelt Properties Inc	1336	636		Right of way
12578 Sept 8, 1988	"			"	etal Jerry L. Ballieu	1337	218		Right of way
112385 Sept 8, 1988	"			"	Threatt Maxwell Enterprises	1337	341		Right of way
113814 Sept 16, 1988	"			"	James W. Dodds	1338	225		Right of way
113817 Sept 16, 1988	"			"	G & G Enterprises/ Greenville Corp.	1338	231		Right of way
113816 Sept 16, 1988	"			"	National Electrical Carbon	1338	233		Right of way
15052 Sept 23, 1988	"			"	etal Bayd C. Lister	1338	993		Right of way
15053 Sept 23, 1988	"			"	etal Bayd C. Lister	1338	995		Right of way
15054 Sept 23, 1988	"			"	Modell R. Raines	1338	997		Right of way
15055 Sept 23, 1988	"			"	etal W. Alan Farley	1339	01		Right of way
15056 Sept 23, 1988	"			"	etal Carl Jones	1339	03		Right of way
15057 Sept 23, 1988	"			"	Frank E. Watson	1339	05		Right of way

# REVERSE or GRANTEE Index to Deeds — Greenville County, S. C.

REG. U. S. PAT. OFFICE *Chas. McCall* County Indexes Since 1888 An Identifying Trade Mark


 Open at Proper Tab according to First Letter or Letters of Name and refer to Buff Sub-index sheet for page reference.

COTT FAMILY NAME INDEX No. 75 © 1949  
MADE BY THE COTT INDEX COMPANY, COLUMBUS, OHIO  
SOLD BY PHOTO COPY SUPPLY, MAULDIN, S. C. ( )

FILE NUMBER DATE OF RECORD	GRANTEES FAMILY NAMES	GIVEN NAMES ABCDEFGHIJ	GIVEN NAMES KLMNO	GIVEN NAMES PQRSTUVWXYZ	GRANTORS	BOOK	PAGE	No. of Acres	BRIEF DESCRIPTION, LOCATION, ETC. ( Not Warranted )
15058 Sept 23 1988	Duke Power				Jerry A. Wylie	1339	07		Right of way
15059 Sept 23 1988	"				Steven L. Bruce <sup>etal</sup>	1339	09		Right of way
15352 Sept 26 1988	"				Jimmy Lawless	1339	179		Right of way
15351 Sept 26 1988	"				David L. Kelley <sup>etal</sup>	1339	181		Right of way
15350 Sept 26 1988	"				George J. Wike <sup>etal</sup>	1339	183		Right of way
16091 Sept 29 1988	"				The Palis's at Pelham	1339	609		Right of way
17124 Oct 5 1988	"				Stephen D. Childs	1340	231		Right of way
17393 Oct 6 1988	"				Laura M. Green	1340	360		Right of way
17556 Oct 7 1988	"				Donnie B. Fleming	1340	483		Right of way
17557 Oct 7 1988	"				Joseph L. Lanzone	1340	485		Right of way
17558 Oct 7 1988	"				Charles J. Merriam	1340	487		Right of way
17559 Oct 7 1988	"				Topham Country Club	1340	489		Right of way
17560 Oct 7 1988	"				Thena B. McCullough	1340	491		Right of way
18637 Oct 14 1988	"				Waldo Brown	1341	88		Right of way
19798 Oct 21 1988	"				Carl L. Bailey	1341	741		Right of way
19796 Oct 21 1988	"				Charles P. Bulter <sup>gr.</sup>	1341	743		Right of way

# REVERSE or GRANTEE Index to Deeds — Greenville County, S. C.

REG. U. S. PAT. OFFICE *Chas. McCott* County Indexes Since 1888 An Identifying Trade Mark

 Open at Proper Tab according to First Letter or Letters of Name and refer to Buff Sub-Index sheet for page reference.

COTT FAMILY NAME INDEX No. 75 © 1949  
MADE BY THE COTT INDEX COMPANY, COLUMBUS, OHIO  
SOLD BY PHOTO COPY SUPPLY, MAULDIN, S. C.

FILE NUMBER DATE OF RECORD	GRANTEES FAMILY NAMES	GIVEN NAMES ABCDEFGHIJ	GIVEN NAMES JKLMNOPQ	GIVEN NAMES RSTUVWXYZ	GRANTORS	BOOK	PAGE	No. of Acres	BRIEF DESCRIPTION, LOCATION, ETC. ( Not Warranted )
19797 Oct 21, 1988	Duke Power				Bankers Development Co.	1341	745		Right of way
21155 Oct 31, 1988	" "				Indes Markets, Inc.	1342	625		Right of way
21122 Oct 31, 1988	" "				<sup>Sawyer</sup> Piedmont Distribution	1342	627		Right of way
21852 Nov 2, 1988	" "				Peter Lopez	1343	19		Asst. Prop. Reg. Unit 1 Physicians Center
23725 Nov 7, 1988	" "				Dubon Cornew <sup>to</sup> LTD	1343	568		Right of way
23268 Nov 11, 1988	" "				Jordan Self <sup>chc</sup> Seneville	1344	151		Right of way
23267 Nov 11, 1988	" "				R & E Contracting Corp	1344	153		Right of way
24203 Nov 17, 1988	" "				Jeffrey Scott Barrett	1344	607		Right of way
24202 Nov 17, 1988	" "				Verdal Properties Inc	1344	608		Right of way
24201 Nov 17, 1988	" "				Bert A. Godfrey	1344	610		Right of way
24945 Nov. 22, 1988	" "				Southern Machinery Co.	1345	28		Right of way
26671 Dec 5, 1988	" "				<sup>By Deacons</sup> Enoree Fork Baptist Church	1345	926		Right of way
26672 Dec 5, 1988	" "				J. W. Dickert	1345	930		Right of way
26684 Dec 5, 1988	" "				Russell E. Harner	1345	932		Right of way
26673 Dec 5, 1988	" "				Harrison Cozzins	1345	934		Right of way
26674 Dec 5, 1988	" "				Parylee Center <sup>etal</sup>	1345	936		Right of way
26683 Dec 5, 1988	" "				<sup>Inc.</sup> Southern Homes Develop.	1345	928		Right of way



# REVERSE or GRANTEE Index to Deeds — Greenville County, S. C.

REG. U. S. PAT OFFICE *Chas McCorkle* County Indexes Since 1888 An Identifying Trade Mark

 Open at Proper Tab according to First Letter or Letters of Name and refer to Buff Sub-Index sheet for page reference.

COTT FAMILY NAME INDEX No. 75 © 1949  
MADE BY THE COTT INDEX COMPANY, COLUMBUS, OHIO  
SOLD BY PHOTO COPY SUPPLY, MAULDIN, S. C.

( )

FILE NUMBER DATE OF RECORD	GRANTEES FAMILY NAMES	GIVEN NAMES ABCDEFGHIJ	GIVEN NAMES JKLMNO	GIVEN NAMES PQRSTUVWXYZ	GRANTORS	BOOK	PAGE	No. of Acres	BRIEF DESCRIPTION, LOCATION, ETC. ( Not Warranted )
26682 Dec 5, 1988	Duke			Power	Wynley Taylor	1345	938		Right of way
26675 Dec 5, 1988	"			"	Charles Brackon	1345	940		Right of way
26668 Dec 5, 1988	"			"	Carey C. Nice jr.	1345	942		Right of way
26669 Dec 5, 1988	"			"	Greenville Airport Commission	1345	944		Right of way
26670 Dec 5, 1988	"			"	Greer Properties Inc	1345	946		Right of way
27838 Dec 12, 1988	"			"	William M. Watts	1346	653		Right of way
27839 Dec 12, 1988	"			"	Jimmy Longston	1346	655		Right of way
27840 Dec 12, 1988	"			"	Verdae Properties	1346	657		Right of way
28212 Dec 13, 1988	"			"	Jannie A. Harton Associates, Inc.	1346	854	13.21	acres Hwy 18 3
28690 Dec 15, 1988	"			"	Thornblade Venture	1347	186		Right of way
28553 Dec 15, 1988	"			"	By Ord. Monaghan Baptist Church	1347	109	5.07	ac. S.C. Hwy 183 (Also Reamed easement)
28736 Dec 16, 1988	"			"	W. Alan Farley et al	1347	219		Right of way
28735 Dec 16, 1988	"		#7649	Deed Bk 1353 Pg 587 2'-21-89	Brown Properties Inc	1347	221		Right of way easement
29228 Dec 26, 1988	"			"	LPC of S.C. Inc.	1347	532		Right of way
130852 Dec 30, 1988	"			"	Easton Realty Inc	1348	424		Right of way
118 Jan 3, 1989	"			"	James H. Laffey Inc	1348	845		Right of way

# REVERSE or GRANTEE Index to Deeds — Greenville County, S. C.

REG. U. S. PAT. OFFICE *Chas. McKee* County Indexes Since 1888 An Identifying Trade Mark

 Open at Proper Tab according to First Letter or Letters of Name and refer to Buff Sub-Index sheet for page reference.

COTT FAMILY NAME INDEX No. 75 © 1949  
MADE BY THE COTT INDEX COMPANY, COLUMBUS, OHIO  
SOLD BY PHOTO COPY SUPPLY, MAULDIN, S. C.

FILE NUMBER DATE OF RECORD	GRANTEES FAMILY NAMES	GIVEN NAMES ABCDEFGHIJ	GIVEN NAMES JKLMNO	GIVEN NAMES PQRSTUVWXYZ	GRANTORS	BOOK	PAGE	No. of Acres	BRIEF DESCRIPTION, LOCATION, ETC. ( Not Warranted )
1503 Jan 11, 1989	Duke			Power	Greenville Airport Commission	1349	794		Right of way
2054 Jan 16, 1989	"			"	James H. Nye <sup>etal</sup>	1350	178		Right of way
2050 Jan 16, 1989	"			"	Brenda Andrews	1350	180		Right of way
2051 Jan 16, 1989	"			"	Michael E. Hammett	1350	182		Right of way
2053 Jan 16, 1989	"			"	The Pelham Green Ltd. Pts.	1350	184		Right of way
2052 Jan 16, 1989	"			"	W. T. Jordan	1350	186		Right of way
2406 Jan 18, 1989	"			"	Forest Corp.	1350	397		Right of way
2407 Jan 18, 1989	"			"	Ann Ayers	1350	399		Right of way
2405 Jan 18, 1989	"			"	Willcreek a Ltd Pts. Assoc.	1350	385		Right of way
3728 Jan 26, 1989	"			"	Therblade Venture	1351	134		Right of way
3729 Jan 26, 1989	"			"	Verdal Properties Inc.	1351	136		Right of way
3726 Jan 26, 1989	"			"	Division Associates	1351	138		Right of way
3727 Jan 26, 1989	"			"	Padgett - Shouse <sup>Inc</sup>	1351	140		Right of way
4382 Jan 31, 1989	"			"	W. R. Grace & Co.	1351	481		Deed Pl 893 pg 601 Amendment of Lease see
5137 Feb 3, 1989	"			"	Brown Properties Inc.	1351	994		Right of way
5136 Feb 3, 1989	"			"	South Carolina Nat'l Bank	1351	996		Right of way

# REVERSE or GRANTEE Index to Deeds — Greenville County, S. C.

REG. U. S. PAT OFFICE *Chas McCorkle* County Indexes Since 1888  
An Identifying Trade Mark

 Open at Proper Tab according to First Letter or Letters of Name and refer to Buff Sub-Index sheet for page reference.


COTT FAMILY NAME INDEX No. 75 © 1949  
MADE BY THE COTT INDEX COMPANY, COLUMBUS, OHIO  
SOLD BY PHOTO COPY SUPPLY, MAULDIN, S. C.

( )

FILE NUMBER DATE OF RECORD	GRANTEES FAMILY NAMES	GIVEN NAMES ABCDEFGHIJ	GIVEN NAMES JKLMNO	GIVEN NAMES PQRSTUVWXYZ	GRANTORS	BOOK	PAGE	No. of Acres	BRIEF DESCRIPTION, LOCATION, ETC. ( Not Warranted )
5138 Feb 3, 1989	Duke			Power	Gearge Coleman <i>gr.</i>	1351	998		Right of way
5139 Feb 3, 1989	"			"	John J. McCombs <i>gr.</i>	1352	1		Right of way
5140 Feb 3, 1989	"			"	Steven Blake Walker	1352	3		Right of way
6890 Feb 16, 1989	"			"	H. H. Campbell	1352	987		Right of way
6887 Feb 16, 1989	"			"	J N S Food Service <i>Inc</i>	1353	46		Right of way
6886 Feb 16, 1989	"			"	J N S Food Service Management <i>Inc</i>	1353	48		Right of way
6894 Feb 16, 1989	"			"	William D. Taylor <i>etal</i>	1353	50		Right of way
6884 Feb 16, 1989	"			"	Mrs Joe C. Pollard	1353	52		Right of way
6889 Feb 16, 1989	"			"	Helen S. Duckworth	1353	54		Right of way
6891 Feb 16, 1989	"			"	M. Estelle Anders	1353	56		Right of way
6888 Feb 16, 1989	"			"	Hubert N. Dockery <i>etal</i>	1353	58		Right of way
6893 Feb 16, 1989	"			"	Anne B. Romano	1353	60		Right of way
6885 Feb 16, 1989	"			"	Ricky E. Hoffman	1353	62		Right of way
7649 Feb 21, 1989	"			"	Brown Properties of SC <i>etal</i>	1353	587		easement see Deed Bk 1347 pg 221 Termination of Right of way
7707 Feb 22, 1989	"			"	Joseph J. Bennett	1353	640		Right of way
7708 Feb 22, 1989	"			"	Secs of Ware Place <i>etc.</i>	1353	642		Right of way

# REVERSE or GRANTEE Index to Deeds — Greenville County, S. C.

REG. U. S. PAT. OFFICE *Chas McCott* County Indexes Since 1888 An Identifying Trade Mark


 Open at Proper Tab according to First Letter or Letters of Name and refer to Buff Sub-Index sheet for page reference.

COTT FAMILY NAME INDEX No. 75 © 1949  
MADE BY THE COTT INDEX COMPANY, COLUMBUS, OHIO  
SOLD BY PHOTO COPY SUPPLY, MAULDIN, S. C.

FILE NUMBER DATE OF RECORD	GRANTEES FAMILY NAMES	GIVEN NAMES ABCDEFGHIJ	GIVEN NAMES JKLMNO	GIVEN NAMES PQRSTUVWXYZ	GRANTORS	BOOK	PAGE	No. of Acres	BRIEF DESCRIPTION, LOCATION, ETC. ( Not Warranted )
7713 Feb 22, 1989	Duke			Power Co.	Ralph S. Hendricks	1353	644		Right of way
7709 Feb 22, 1989	"			" "	Priscilla Ann Woodside	1353	646		Right of way
7710 Feb 22, 1989	"			" "	John J. Vaughn	1353	648		Right of way
7711 Feb 22, 1989	"			" "	Joyce D. James	1353	650		Right of way
7712 Feb 22, 1989	"			" "	D.C. Snipes Co.	1353	652		Right of way
9894 Mar 2, 1989	"			" "	Steve Wingard	1354	547		Right of way
9304 Mar 9, 1989	"			" "	Richard Atwood	1354	545		Right of way
9093 Mar 2, 1989	"			" "	William S. Shiley	1354	549		Right of way
9424 Mar 3, 1989	"			" "	Ondew Realty Co. Inc.	1354	843		Right of way
9423 Mar 3, 1989	"			" "	Daniel International Corp	1354	845		Right of way
9891 Mar 3, 1989	"			" "	Dale Turner	1354	847		Right of way
10890 Mar 7, 1989	"			" "	J. W. Jarvis	1355	87		Right of way
11337 Mar 14, 1989	"			" "	Pulham Falls Partnership	1355	872		Right of way
11600 Mar 16, 1989	"			" "	James Coenihan	1356	112		Right of way
11601 Mar 17, 1989	"			" "	Charles M. King	1356	254		Right of way
	"			" "	Lillian W. Jenkins	1356	256		Right of way

# REVERSE or GRANTEE Index to Deeds — Greenville County, S. C.

REG. U. S. PAT OFFICE *Chas McCott* County Indexes Since 1888 An Identifying Trade Mark

 Open at Proper Tab according to First Letter or Letters of Name and refer to Buff Sub-Index sheet for page reference.

COTT FAMILY NAME INDEX No. 75 © 1949  
MADE BY THE COTT INDEX COMPANY, COLUMBUS, OHIO  
SOLD BY PHOTO COPY SUPPLY, MAULDIN, S. C.

( )

FILE NUMBER DATE OF RECORD	GRANTEES FAMILY NAMES	GIVEN NAMES ABCDEFGHIJ	GIVEN NAMES JKLMNO	GIVEN NAMES PQRSTUVWXYZ	GRANTORS	BOOK	PAGE	No. of Acres	BRIEF DESCRIPTION, LOCATION, ETC. ( Not Warranted )
11602 Mar 17, 1989	Duke				Power Co.	1356	258		Right of way
12006 Mar 21, 1989	"				" "	1356	523		Right of way
12007 Mar 21, 1989	"				" "	1356	525		Right of way
12008 Mar 21, 1989	"				R. L. Holcombe	1356	527		Right of way
12009 Mar 21, 1989	"				" "	1356	529		Right of way
12010 Mar 21, 1989	"				Charles S. Cox Jr.	1356	531		Right of way
12011 Mar 21, 1989	"				Ann H. Platt	1356	533		Right of way
12224 Mar 22, 1989	"				Smith + Steele Builders Inc.	1356	637		Right of way
12225 Mar 22, 1989	"				Mrs Bernice L. Brewer	1356	639		Right of way
14557 Apr 5, 1989	"				Louis Stone	1358	174		Right of way
14558 Apr 5, 1989	"				George W. Norenport	1358	176		Right of way
14559 Apr 5, 1989	"				Mrs Irene Holcombe	1358	178		Right of way
14886 Apr 7, 1989	"				Thomas W. Smith	1358	318		Right of way
14887 Apr 7, 1989	"				Milton Shockley Jr.	1358	320		Right of way
14888 Apr 7, 1989	"				Milton Shockley Jr.	1358	322		Right of way
14889 Apr 7, 1989	"				Milton Shockley Jr.	1358	324		Right of way

# REVERSE or GRANTEE Index to Deeds — Greenville County, S. C.

REG. U. S. PAT OFFICE *Chas McColl* County Indexes Since 1888 An Identifying Trade Mark

 Open at Proper Tab according to First Letter or Letters of Name and refer to Buff Sub-Index sheet for page reference.

COTT FAMILY NAME INDEX No. 75 © 1949  
MADE BY THE COTT INDEX COMPANY, COLUMBUS, OHIO  
SOLD BY PHOTO COPY SUPPLY, MAULDIN, S. C.

FILE NUMBER DATE OF RECORD	GRANTEES FAMILY NAMES	GIVEN NAMES ABCDEFGH	GIVEN NAMES IJKLMNO	GIVEN NAMES PQRSTUVWXYZ	GRANTORS	BOOK	PAGE	No. of Acres	BRIEF DESCRIPTION, LOCATION, ETC. ( Not Warranted )
14890 Apr 7 1989	Duke			Power Co.	Milton Shockley Jr.	1358	326		Right of way
14891 Apr 7 1989	"			" "	Milton Shockley Jr.	1358	328		Right of way
14885 Apr 7 1989	"			" "	A. S. Cooke Jr.	1358	330		Right of way
16942 Apr 20 1989	"			" "	Ronald E. Phillips Jr.	1359	465		Right of way
16940 Apr 20 1989	"			" "	Alvin Green	1359	467		Right of way
17599 Apr 25 1989	"			" "	Darby Knolls, Inc.	1359	903		Right of way
17822 Apr 26 1989	"			" "	Philip W. Miller Jr.	1360	05		Right of way
17823 Apr 26 1989	"			" "	Greater New Hope Baptist Church Pastor	1360	07		Right of way
19548 May 5 1989	"			" "	Church of God	1360	975		Right of way
19547 May 5 1989	"			" "	Klaus B. Breuss	1360	977		Right of way
19601 May 5 1989	"			" "	DEA X.G. Hooker Benep	1361	8		Right of way
20227 May 10 1989	"			" "	Hooker Core, Inc.	1361	320		Right of way
24261 June 5 1989	"			" "	Leach Enterprises	1363	696		Right of way
24897 June 8 1989	"			" "	Barrington Park Venture Ph II	1364	053		Right of way
24896 June 8 1989	"			" "	H + H Developers Inc	1364	055		Right of way
25548 June 13 1989	"			" "	Claude D. Batson (Dallas) W. Priffin	1364	404		Right of way

# REVERSE or GRANTEE Index to Deeds — Greenville County, S. C.

REG. U. S. PAT. OFFICE *Chas. McClure* County Indexes Since 1888 An Identifying Trade Mark

 Open at Proper Tab according to First Letter or Letters of Name and refer to Buff Sub-Index sheet for page reference.


COTT FAMILY NAME INDEX No. 75 © 1949  
MADE BY THE COTT INDEX COMPANY, COLUMBUS, OHIO  
SOLD BY PHOTO COPY SUPPLY, MAULDIN, S. C.

( )

FILE NUMBER DATE OF RECORD	GRANTEES FAMILY NAMES	GIVEN NAMES ABCDEFGHIJ	GIVEN NAMES JKLMNOPQ	GIVEN NAMES RSTUVWXYZ	GRANTORS	BOOK	PAGE	No. of Acres	BRIEF DESCRIPTION, LOCATION, ETC. ( Not Warranted )
25549 June 13, 1989	Duke				Power Co. James J. Dover	1364	406		Right of way
25550 June 13, 1989	"				" " Robert W. Benoit	1364	408		Right of way
26696 June 20, 1989	"				" " Rex E. Hawkins	1365	116		Right of way
26697 June 20, 1989	"				" " John R. Steele	1365	118		Right of way
26695 June 20, 1989	"				" " Greer Commission of Public Works Enterprise Inc.	1365	120		Right of way
27945 June 27, 1989	"				" " J & M Development	1365	727		Right of way
28126 June 29, 1989	"				" " Central States Cotton Co.	1365	969		Right of way
29237 July 6, 1989	"				" " Ruby Knight	1366	588		Right of way
29236 July 6, 1989	"				" " Lang Dixon & Co. Inc.	1366	590		Right of way
29872 July 11, 1989	"				" " Ira A. Giles jr.	1367	037		Right of way
30328 July 13, 1989	"				" " Promenade at Haywood	1367	246		Right of way
30385 July 13, 1989	"				" " Greenville County School District	1367	299		Right of way
30446 July 14, 1989	"				" " Greenville County School District	1367	326		Right of way
30447 July 14, 1989	"				" " Greentree Apartments Ltd.	1367	331		Right of way
31001 July 14, 1989	"				" " Para-Chem Southern Inc	1367	597		Right of way
31248 July 19, 1989	"				" " City of Greenville	1367	731		McKen Ave Parcel 3 W. McBee Ave + Tract W

# REVERSE or GRANTEE Index to Deeds — Greenville County, S. C.

REG. U. S. PAT. OFFICE *Chas McCott* County Indexes Since 1888 An Identifying Trade Mark

 Open at Proper Tab according to First Letter or Letters of Name and refer to Buff Sub-Index sheet for page reference.


COTT FAMILY NAME INDEX No. 75 © 1949  
MADE BY THE COTT INDEX COMPANY, COLUMBUS, OHIO  
SOLD BY PHOTO COPY SUPPLY, MAULDIN, S. C.

FILE NUMBER DATE OF RECORD	GRANTEES FAMILY NAMES	GIVEN NAMES ABCDEFGH	GIVEN NAMES IJKLMNO	GIVEN NAMES PQRSTUVWXYZ	GRANTORS	BOOK	PAGE	No. of Acres	BRIEF DESCRIPTION, LOCATION, ETC. ( Not Warranted )
31368 July 20, 1989	Duke			Power Co.	Maxwell L. Laughter	1367	797		Right of way
31369 July 20, 1989	"			" "	Greenville County Concrete Co. Inc.	1367	799		Right of way
31370 July 20, 1989	"			" "	Zupent Smith Sand & Partnership	1367	800		Right of way
31367 July 20, 1989	"			" "	Lincoln Simpsonville	1367	802		Right of way
32407 July 25, 1989	"			" "	John W. Garnette	1368	202		Right of way
33289 July 31, 1989	"			" "	Bernice Aiken	1368	727		Right of way
33296 July 31, 1989	"			" "	Lee Dempsey	1368	729		Right of way
33295 July 31, 1989	"			" "	Victoria Stewart	1368	731		Right of way
35852 Aug 14, 1989	"			" "	Liberty Life Ins Co.	1370	171		Right of way
35853 Aug 14, 1989	"			" "	Southchase Devop. Corp.	1370	174		Right of way
35854 Aug 14, 1989	"			" "	Daniel M. Salle <sup>etal</sup>	1370	177		Right of way
35855 Aug 14, 1989	"			" "	M. Anthony McAlister <sup>M. D.</sup>	1370	179		Right of way
36599 Aug 17, 1989	"			" "	Jerry B. Patterson <sup>etal</sup>	1370	566		Right of way
36596 Aug 17, 1989	"			" "	William W. Vaughn Jr.	1370	568		Right of way
36597 Aug 17, 1989	"			" "	Douglas L. Carter	1370	570		Right of way
36598 Aug 17, 1989	"			" "	Verdae Properties Inc.	1370	572		Right of way



# REVERSE or GRANTEE Index to Deeds — Greenville County, S. C.

REG. U. S. PAT OFFICE *ChemMats* County Indexes Since 1888 An Identifying Trade Mark

 Open at Proper Tab according to First Letter or Letters of Name and refer to Buff Sub-Index sheet for page reference.

COTT FAMILY NAME INDEX No. 75 © 1949  
MADE BY THE COTT INDEX COMPANY, COLUMBUS, OHIO  
SOLD BY PHOTO COPY SUPPLY, MAULDIN, S. C.

( )

FILE NUMBER DATE OF RECORD	GRANTEES FAMILY NAMES	GIVEN NAMES ABCDEFGHIJ	GIVEN NAMES JKLMNO	GIVEN NAMES PQRSTUVWXYZ	GRANTORS	BOOK	PAGE	No. of Acres	BRIEF DESCRIPTION, LOCATION, ETC. ( Not Warranted )
37470 Aug 22, 1987	Duke				Virginia Workman	1371	22		Right of way
37755 Aug 23, 1989	"			" "	The Repsoth Corp.	1371	59		Right of way
38034 Aug 25, 1989	"			" "	Joseph L. Poole	1371	312		Right of way
38035 Aug 25, 1989	"			" "	Jimmy Laws	1371	314		Right of way
38037 Aug 25, 1989	"			" "	Breugh H. Batson	1371	316		Right of way
38036 Aug 25, 1989	"			" "	SA J. L. Kirby Jo Kirby	1371	318		Right of way
38261 Aug 28, 1989	"			" "	Thomas R. Strange Sr.	1371	435		Right of way
38850 Aug 30, 1989	"			" "	D. J. B. A. S. C. Ben Pts	1371	722		Right of way
40060 Sept 6, 1989	"			" "	Half Mile Lake Aeneas Corp	1372	354		Right of way
40476 Sept 8, 1989	"			" "	Anthony O. McClendon	1372	569		Right of way
40477 Sept 8, 1989	"			" "	Marshall D. McAhee	1372	571		Right of way
40746 Sept 11, 1989	"			" "	Steven D. Christopher <sup>etal</sup>	1372	750		Right of way
40745 Sept 11, 1989	"			" "	Donald Ray Hall	1372	752		Right of way
41756 Sept 15, 1989	"			" "	Clinton Stables Inc.	1373	272		Right of way
41589 Sept 15, 1989	"			" "	Floyd R. Branger	1373	298		Right of way
41808 Sept 15, 1989	"			" "	Fairview Co. Ltd. Pts.	1373	412		Right of way

# REVERSE or GRANTEE Index to Deeds — Greenville County, S. C.

REG. U. S. PAT OFFICE *Chas McCorkle* County Indexes Since 1888  
An Identifying Trade Mark

 Open at Proper Tab according to First Letter or Letters of Name and refer to Buff Sub-Index sheet for page reference.

COTT FAMILY NAME INDEX No. 75 © 1949  
MADE BY THE COTT INDEX COMPANY, COLUMBUS, OHIO  
SOLD BY PHOTO COPY SUPPLY, MAULDIN, S. C.

FILE NUMBER DATE OF RECORD	GRANTEES FAMILY NAMES	GIVEN NAMES ABCDEFGHIJ	GIVEN NAMES JKLMNO	GIVEN NAMES PQRSTUVWXYZ	GRANTORS	BOOK	PAGE	No. of Acres	BRIEF DESCRIPTION, LOCATION, ETC. ( Not Warranted )
42323 Sept 15, 1989	Duke			Power Co.	<sup>Indim + Epe</sup> Pearl R. Daniel <sup>etal</sup>	1373	416		Deed Bk 571 Pg 543 Release of Easements see
42103 Sept 19, 1989	"			" "	Daniel International Corp.	1373	569		Right of way Pg 57
42104 Sept 19, 1989	"			" "	The Reproth Corp	1373	57		Right of way see Bk 1371
42311 Sept 20, 1989	"			" "	Greenville Hospital System	1373	683		Right of way
42313 Sept 20, 1989	"			" "	William M. Landreth	1373	685		Right of way
42314 Sept 20, 1989	"			" "	Carl Gibson	1373	687		Right of way
42312 Sept 20, 1989	"			" "	Randy S. Bright	1373	689		Right of way
43906 Sept 29, 1989	"			" "	Rachel G. Masteller	1374	501		Right of way
45263 Oct 6, 1989	"			" "	Alexander K. Ramsay	1375	389		Right of way Agreement
47712 Oct 23, 1989	" "			" "	C. R. Bright	1376	918		Right of way
49997 Nov 3, 1989	"			" "	Margie Oliver	1378	476		Right of way
49996 Nov 3, 1989	"			" "	John Sentell	1378	478		Right of way
51356 Nov 13, 1989	"			" "	Woodrow Bridwell	1379	321		Right of way
51360 Nov 13, 1989	"			" "	Trident Resources Group Inc.	1379	324		Right of way
51957 Nov 16, 1989	"			" "	St. Francis Hospital Inc	1379	751		Right of way
51958 Nov 16, 1989	"			" "	W. W. Bridwell	1379	753		Right of way

# REVERSE or GRANTEE Index to Deeds — Greenville County, S. C.

REG. U. S. PAT. OFFICE *Chas McCath* County Indexes Since 1888  
An Identifying Trade Mark

Open at Proper Tab according to First Letter or Letters of Name and refer to Buff Sub-Index sheet for page reference.

COTT FAMILY NAME INDEX No. 75 © 1949  
MADE BY THE COTT INDEX COMPANY, COLUMBUS, OHIO  
SOLD BY PHOTO COPY SUPPLY, MAULDIN, S. C.

( )

FILE NUMBER DATE OF RECORD	GRANTEES FAMILY NAMES	GIVEN NAMES ABCDEFGH	GIVEN NAMES IJKLMNO	GIVEN NAMES PQRSTUVWXYZ	GRANTORS	BOOK	PAGE	No. of Acres	BRIEF DESCRIPTION, LOCATION, ETC. ( Not Warranted )
51959 Nov 16, 1989	Duke				Power Co.	1379	755		Right of way
51960 Nov 16, 1989	"				"	1379	757		Right of way
51961 Nov 16, 1989	"				"	1379	759		Right of way
53923 Nov 30, 1989	"				"	1380	998		Right of way
53858 Nov 30, 1989	"				"	1380	989	0.17	acres Virginia Ave.
54981 Dec 6, 1989	"				"	1381	716		Right of way
54968 Dec 6, 1989	"				"	1381	718		Right of way
54979 Dec 6, 1989	"				"	1381	720		Right of way
55704 Dec 11, 1989	"				"	1381	854		Right of way
55703 Dec 11, 1989	"				"	1381	930		Right of way
56659 Dec 18, 1989	"				"	1382	786		Right of way
58047 Dec 28, 1989	"				"	1383	625		to party walkway Green Lot Randall St and rights
58048 Dec 28, 1989	"				"	1383	630		privileges to party walkway Green Lot Randall St also rights +
58049 Dec 28, 1989	"				"	1383	633		Lot Randall St. Green
58050 Dec 28, 1989	"				"	1383	636		Green Lot Trade + Randall Sts.
58052 Dec 28, 1989	"				"	1383	639		Lot Depot St. Green, Chick

