

INDIRECT or GRANTEE Index to Deeds — Greenville County, S. C.

REG. U. S. PAT OFFICE *Chas McCath* County Indexes Since 1888 An Identifying Trade Mark

Open at Proper Tab according to First Letter or Letters of Name and refer to Buff Sub-Index sheet for page reference.

COTT FAMILY NAME INDEX No. 75 © 1949
MADE BY THE COTT INDEX COMPANY, COLUMBUS, OHIO
SOLD BY WALKER, EVANS & COGSWELL CO., CHARLESTON, S. C.

(A)

FILE NUMBER	DATE OF RECORD	GRANTEES FAMILY NAMES	GIVEN NAMES ABCDEFGHIJ	GIVEN NAMES KLMNO	GIVEN NAMES PQRSTUVWXYZ	GRANTORS	BOOK	PAGE	No. of Acres	BRIEF DESCRIPTION, LOCATION, ETC. (Not Warranted)
20326	Mar 3, 1915	Ferguson	Jane Catherine			Weberah Jean Pittman	1015	206		Spec. Chick Spgs. Tp. Dist. Lot 2 Union Rd near
2498	Apr 28, 1915	"		Dulan		Edman Wakefield	1017	437		Lot 11 McCall St.
1668	July 21, 1915	"	Charles + Margaret			J. H. J. Corp	1021	223		Lot 123 "Green Street" "Westside" same side
1714	July 21, 1915	"	Walter + Michael			Artistic Builders, Inc.	1021	604		Lot 221 S. Wood Ln.,
11411	Oct 29, 1915	"		Judith A		Marcel J. Hull	1026	496		Lot 3 Bellwood Ch. Sec. 5 Poe Mill Prop.
11772	Nov. 3, 1915	"	Edward			William B. Ducker	1026	681		Lot 59 (#26) Diamond Ave.
17940	Jan. 14, 1916	"	Charles T. + Marie R.			J. Carl Fisher, et al.	1030	181		} Lot Williams St. "McCain Idots" Also lot Piedmont Ave. Exten. Chick Spgs. Tp.
"	"	"	"	"		"	1030	181		
19325	Jan. 30, 1916	"		Ned		Stuyvesant Insurance Co.	1030	890		Power of Atty.
33666	June 24, 1916	"	Charlie			Julius M. Jermigan	1038	544		Lot 3 Campbell Ave.
34149	June 29, 1916	"	Carl G. et al.			Henry M. Norlong, Jr. et al.	1038	833		} Lot 17 Longview Terrace
"	"	"	Dorothy et al.			"	1038	833		
139	July 1, 1916	"	Brona et al.			L. B. Arnold et al.	1038	984		"Pleasant Valley" Lot 233 Potomac Ave.
4668	Aug. 17, 1916	"		Judith A.		Claud C. Armstrong, Jr.	1041	372		"Swanson Court" Lot 10 Swanson Ct.
5429	Aug. 26, 1916	"			Sybil et al.	Pauline Simpson	1041	820	5	Paris Mt. Tp. Dec. Hurts Bridge Rd.
5429	Aug. 26, 1916	"			Sybil et al.	Pauline Simpson	1041	821		Bridge Rd. Paris Mt. Tp. Chart 2-10.3 Dec. Hurts

INDIRECT or GRANTEE Index to Deeds — Greenville County, S. C.

(A) REG. U. S. PAT OFFICE *Chas McCott* County Indexes Since 1888 An Identifying Trade Mark


Open at Proper Tab according to First Letter or Letters of Name and refer to Buff Sub-Index sheet for page reference.

COTT FAMILY NAME INDEX No. 75 © 1949 MADE BY THE COTT INDEX COMPANY, COLUMBUS, OHIO SOLD BY WALKER, EVANS & COGSWELL CO., CHARLESTON, S.C.

FILE NUMBER DATE OF RECORD	GRANTEES FAMILY NAMES	GIVEN NAMES ABCDEFGH	GIVEN NAMES IJKLMNO	GIVEN NAMES PQRSTUVWXYZ	GRANTORS	BOOK	PAGE	No. of Acres	BRIEF DESCRIPTION, LOCATION, ETC. (Not Warranted)
5429 Aug. 26, 1976	Jeremyson			Sybil ^{etal}	Pauline Simpson	1041	822		Paris Mt. Tp. Int. tract 6 = 8 Acs
5429 Aug. 26, 1976	"			Sybil ^{etal}	Pauline Simpson	1041	823		Paris Mt. Tp. Int. 14 Acs. on Reedy River
5429 Aug. 26, 1976	"			Sybil ^{etal}	Pauline Simpson	1041	824		River Paris Mt. Tp. also in ^{Paris} + ^{Reedy} Int. tract 2 = 7 3/4 Acs. Reedy
5429 Aug. 26, 1976	"			Sybil ^{etal}	Pauline Simpson	1041	825		White Horse Rd. Paris Mt. Tp. Int. 23.7 Acs. near White
5429 Aug. 26, 1976	"			Sybil ^{etal}	Pauline Simpson	1041	826		Paris Mt. Tp. Int. lot 3 = 8 Acs. Reedy River
5429 Aug. 26, 1976	"			Sybil ^{etal}	Pauline Simpson	1041	827	14.56	Paris Mt. Tp. Acs. Rutledge Lake Rd.
5429 Aug. 26, 1976	"			Sybil ^{etal}	Pauline Simpson	1041	828		Paris Mt. Tp. Int. White Horse Rd
6073 Sept. 8, 1976	"	Aaron E.			Herman B. Anderson ^{etal}	1042	549	23.4	Acs. paved rd. "Kings Mountain"
11037 Sept. 8, 1976	"	Barbara			Hugh B. Croxton, Jr. ^{etal}	1042	550		lot 21 Poplar Mt. Rd.
14608 Oct. 21, 1976	"	Estab. lots 1 thru 5			A. C. Jeremyson ^{etal}	1044	907		Restrictions "Edward's Forest Hpts."
21135 Nov. 29, 1976	"	Edith S. + Johnnie ^{etal}			Paul G. Pinkerton	1046	947		lot 81 Reid School Rd. Stokes Rd. "Bellingham" Sec. I Siddle
22690 Feb. 10, 1977	"	Gary M.			Bellingham, Inc.	1050	842		lot 18 on Whitford Dr. + Acs. In. Rest
216347 Feb. 28, 1977	"	C. Marshall + Norma ^{sup}			Bobby Joe Jones	1051	764		lot 62 Cox Dr. "Sunny "Windsor Park" near Mauldin
29861 Apr. 4, 1977	"	Bruce S. + Mary Lou			H. J. Jones ^{etal}	1053	990		lot 90 Woodridge Cir. Sec. III
5835 May 4, 1977	"	Douglas M. Chris			Doonillo Delta P., Inc.	1055	955		lot 50 "Ironwood Woods"
Aug. 22, 1977	"	"		William H. ^{etal}	W. N. Leslie, Inc.	1063	187		lot 3 Woodhollow
"	"	"		Rubeca B. ^{etal}	" " "	1063	187		

INDIRECT or GRANTEE Index to Deeds — Greenville County, S. C.

REG. U. S. PAT. OFFICE *Chas. M. Cott* County Indexes Since 1888 An Identifying Trade Mark

 Open at Proper Tab according to First Letter or Letters of Name and refer to Buff Sub-Index sheet for page reference.

COTT FAMILY NAME INDEX No. 75 © 1949
MADE BY THE COTT INDEX COMPANY, COLUMBUS, OHIO
SOLD BY WALKER, EVANS & COGSWELL CO., CHARLESTON, S.C.


(B)

FILE NUMBER DATE OF RECORD	GRANTEES FAMILY NAMES	GIVEN NAMES ABCDEFGHIJ	GIVEN NAMES JKLMNO	GIVEN NAMES PQRSTUVWXYZ	GRANTORS	BOOK	PAGE	No. of Acres	BRIEF DESCRIPTION, LOCATION, ETC. (Not Warranted)
7701 Sept. 7, 1977	Ferguson				Ruth, et al Alma B. Smiley	1064	315	}	Lot 19 Baling Rd. "Plantation Ests."
" "	"			Thomas, Jr. " "	" "	1064	315		
23580 Feb. 10, 1978	"			Joseph H.	Ronald A. Greague, et al	1073	492	}	"Forrester Woods" Sec. VII Lot 35 Pine Grove Rd.
7801 Sept. 8, 1978	"	Elizabeth A.		et al	S/A Westminster Co. of N. C. Westminster Co. Inc.	1087	29		
" "	"	Anstett			" "	1087	29		
12976 Oct. 26, 1978	"	Bruce L. + Mary Lou			William R. Cottle, et al	1090	565	}	Ests. Lot 18 Oak Park Ct "Burdett
13656 Nov. 1, 1978	"			Marsha D. Thomas E.	Ronald Dean Hosnell a Gen. Pts.	1091	52		
14114 Nov. 3, 1978	"			N. P. et al	Walker Properties	1091	303	}	Tract 7 = 3.13 Acs. Flatwood Rd.
" "	"			Margaret M.	" "	1091	303		
16414 Nov. 28, 1978	"			James Bowen	Vickie S. Richenbaugh	1092	653	}	Town Unit 98 Stanley Dr. "Harbor
19680 Jan. 3, 1979	"	Curtis Winona +		Robert Lee	Sec. of Housing + Hr. Dev.	1094	722		
21323 Jan. 18, 1979	"			Karen +	Richard	1095	595	}	1 Acre Paris Mt. Tp.
24181 Feb. 22, 1979	"	Charles O.		et al	Edith M. Riddle	1097	240		
" "	"	Christine Jackson		et al	" "	1097	240	}	Lot 28 Davis Dr. "Lamm Hqts."
24448 Feb. 26, 1979	"	Dorothy L.		et al	Lewis Cross	1097	388		
" "	"	Bobbie Ann			" "	1097	388	}	Lots 67, 66 + 65 + pt. Lot 64 Crystal Ave. "Augusta Terrace"
" "	"								

INDIRECT or GRANTEE Index to Deeds — Greenville County, S. C.

(B)

REG. U. S. PAT. OFFICE *Chas. McCall* County Indexes Since 1888 An Identifying Trade Mark

 Open at Proper Tab according to First Letter or Letters of Name and refer to Buff Sub-Index sheet for page reference.

COTT FAMILY NAME INDEX No. 75 © 1949
MADE BY THE COTT INDEX COMPANY, COLUMBUS, OHIO
SOLD BY WALKER, EVANS & COGSWELL CO., CHARLESTON, S.C.

FILE NUMBER DATE OF RECORD	GRANTEES FAMILY NAMES	GIVEN NAMES ABCDEFGHIJ	GIVEN NAMES JKLMNO	GIVEN NAMES PQRSTUVWXYZ	GRANTORS	BOOK	PAGE	No. of Acres	BRIEF DESCRIPTION, LOCATION, ETC. (Not Warranted)
34831 May 28, 1979	Ferguson	Earl E.	+	Wanda R.	Edwin J. Barnett, et al	1103	431		Lot 68 "Canebrake I"
35449 June 1, 1979	"			James Homer	Ophelia Ferguson	1103	795	31 1/2	Ac. "Regime"
35482 June 1, 1979	"	Bobby L. Marshall			American Development Co. Inc.	1103	859		Unit 28 Highlands Horiz. Prop.
488 July 5, 1979	"	Charles	+	Irma Lynne D.	Bobby Joe Jones Bldrs.	1106	134		Lot 16 "Stratford" Sec. II
1771 July 17, 1979	"	at al Homer			James Homer Ferguson	1106	814		Lot Little Japan Rd. Sec. II
2544 July 23, 1979	"	Earl E.	+	Wanda R.	Albert S. White	1107	459		Lot 43 "Old Mill Estates"
4869 Aug. 9, 1979	"	Enterprises, Inc.			Jessica C. Mayer J. Andie. + Co. Inc.	1109	9	10.745	Ac. Poplar Mt. Rd.
4873 Aug. 9, 1979	"	Enterprises, Inc.			William B. Nash	1109	10	6.806	Ac. Woodruff Rd. "Dove Tree"
5085 Aug. 13, 1979	"	Harvey E.	+	Patricia G.	Margaret A. Casie	1109	171		Lot 89 Sugarberry Ct. Base Highlands
8914 Sept. 13, 1979	"			John S. Harper	Kenneth S. Clayton	1111	473		Lot 3 Air Base Dr. "Air Agreement"
11282 Oct. 3, 1979	"			Mark Richard	Doris Blakeney, et al	1112	899		"Right-of-Way or Easement "Air Base Highlands"
13175 Oct. 19, 1979	"			John R.	Jandra L. Ferguson	1113	886		Lot at 3 Air Base Dr. "Poinsettia" Simpsonville
13473 Oct. 22, 1979	"	Clavin B. + Mildred R.			Harry David Moore, Jr.	1113	997		Lot 91 Poinsettia Center Sec. III
16792 Nov. 16, 1979	"	Gerald E. et al			Gladys F. Mc Grew et al	1115	852		agreement
16796 Nov. 16, 1979	"	Gerald E.			Gladys F. Mc Grew	1115	825		R/W
23187 Jan. 28, 1980	"			Frank Lawrence + Thomas Carl	Nannie Mae Ferguson	1119	651		Lot Parker Rd. Greenville Sp.

INDIRECT or GRANTEE Index to Deeds — Greenville County, S. C.

KEYS PRINTING CO., GREENVILLE, S. C.

Open at Proper Tab according to First Letter or Letters of
Name and refer to Buff Sub-Index sheet for page reference.

9
(C)

FILE NUMBER DATE OF RECORD	GRANTEES FAMILY NAMES	GIVEN NAMES ABCDEFGH	GIVEN NAMES IJKLMNO	GIVEN NAMES PQRSTUVWXYZ	GRANTORS	BOOK	PAGE	No. of Acres	BRIEF DESCRIPTION, LOCATION, ETC. (Not Warranted)
27913 Mar. 20, 1980	Ferguson	Enterprises, Inc.			Greenville County	1122	449		Lease Agreement
29070 Apr. 1, 1980	"			Jr. et al William H.	Cottrill & Darby Bldg. Inc.	1123	149	}	Lot 58 Sugar Creek Rd. "Sugar Creek" Map I Sec. II
" "	"			et al Rebecca B.	" " "	1123	149		
33351 May 15, 1980	"		John & Sandra		J. S. Rowland et al	1125	878		
8936 Sept. 19, 1980	"		Lila Mae		T. C. Ferguson	1133	880	}	Int lot 133 Poinsettia Sec. 111
25364 Mar. 10, 1981	"		James A. Jr.		Southern Builders a Pte.	1144	23		
" "	"		Louise M.		" " "	1144	23		
26377 Mar. 23, 1981	"		Norris P.		Donald E. Baltz, Inc.	1144	787		
" "	"		Margaret M.		" " " "	1144	787		
26721 Mar. 25, 1981	"	David W.			Sara D. Cresswell	1145	46		Power of Attorney
29641 Apr. 22, 1981	"		Lillian, et al		Dorothy Krainson	1146	738		Int. lot 6 Sec. 15 "Luckytown"
32410 May 21, 1981	"	Clarene Lee et al			Otis F. Spearman Sr.	1148	525	}	Lot 39 Inver Cui. "Royal Hgts."
" "	"	Elizabeth Ann et al			" " "	1148	525		
33588 June 3, 1981	"	Debra C. & John H.			James R. Brown, et al	1149	290		Sec. III Lot 64 Chesterfield Estates
15906 Jan 12, 1982	"	Frank O.			Alvin V. Terry, Sr.	1161	2		Lot "Washington Hgts."
17197 Feb. 1, 1982	"		Lizzie Mae		Robert Ferguson	1161	734		Int. Lot 96 Cordy St. (Oak St.)

INDIRECT or GRANTEE Index to Deeds — Greenville County, S. C.

(C)

KEYS PRINTING CO., GREENVILLE, S. C.

Open at Proper Tab according to First Letter or Letters of Name and refer to Buff Sub-Index sheet for page reference.

FILE NUMBER DATE OF RECORD	GRANTEES FAMILY NAMES	GIVEN NAMES ABCDEFGH	GIVEN NAMES IJKLMNO	GIVEN NAMES PQRSTUVWXYZ	GRANTORS	BOOK	PAGE	No. of Acres	BRIEF DESCRIPTION, LOCATION, ETC. (Not Warranted)
29050 June 25, 1982 2601	Ferguson			Kenneth Royal	FKA Natalie Janette Holloway Ferguson Natalie Janette Holloway et al	1169	255		Lot 259 Del Norte Ests Sec. II Forest
Aug 2, 1982 13773	"	Bridget M.	+	Thomas E. Edgar	Thomas Leahy	1171	124		Lot 87 White Oak Dr. Pine Brook Augusta Sumac
Dec 7, 1982 15594	"	Dorothy L.			Bobbie Ann Ferguson	1178	515		Int. lots 65, 66, 67 + Pt. Lot 64 Rd. (Hwy 20) Hunt Sp. near Pt.
Dec 28, 1982 18279	"	Carroll E.			Gulf Oil Company et al	1179	691		Lot on White Horse Rd. (Hwy 250) + Piedmont
Jan 26, 1983 20621	"	Debra J.	+	Steven H.	Douglas A. Hawkins	1181	395		Lot
Feb 18, 1983 28533	"	Charles C.	+	Sandra H.	The Fortin Corporation	1182	806		Lot 33 Forest Acres Sec. II
Apr 29, 1983 3053	"			Lizzie Mae	Robert D. Ferguson	1187	375		Lot 30 Bates Tp. Place
Jul 27, 1983 6675	"	Helene M. + John B.			Donald D. Eason, et al	1193	175		Lot 26 Coventry Rd. Stratton
Aug 25, 1983 "	"	Arthur et al			Berle A. Craft et al	1195	116	}	Lot 114 Churchill Circle, Augusta Acres, Hunt Sp.
" 12515	"	Dianne et al			" " " "	1195	116		
Oct 17, 1983 26894	"	Claudette			aka Claud Livingston Claud Livingston	1198	628		Int 29 ac. Forest street
Mar 2, 1984 35020	"			Valerie et al	Joseph J. White	1207	356		Lot 132 Brookfield East Sec I
May 8, 1984 "	"			Thomas et al	Sarah S. McGary	1212	185	}	Tract 4 = 3.37 ac.
" 36024	"			Sibyl	"	1212	185		
May 16, 1984 "	"	Bobby L. et al			Claude M. Bequell et al	1212	719	} 0.74	Ac. Edwards Rd
" "	"	Brenda Denise et al			"	1212	719		

INDIRECT or GRANTEE Index to Deeds — Greenville County, S. C.

Open at Proper Tab according to First Letter or Letters of Name and refer to Buff Sub-Index sheet for page reference.

FILE NUMBER DATE OF RECORD	GRANTEES FAMILY NAMES	GIVEN NAMES ABCDEFGHIJ	GIVEN NAMES JKLMNO	GIVEN NAMES PQRSTUWXYZ	GRANTORS	BOOK	PAGE	No. of Acres	BRIEF DESCRIPTION, LOCATION, ETC. (Not Warranted)
38416 June 5, 1984	Ferguson	Donatty D.			Carl E. Ferguson	1214	323		Sub lot 17, Longview Terrace
207 June 2, 1984	"	Cheryl B +		Johnny C.	Richard A. Crow etal	1216	154		Sub 6, Longstreet Dr. Lexington Place
5719 Aug 22, 1984	"	Celine		Scott Thru Richard	Dreamville County	1219	919		Sub 1 Cr. South + Mark St.
9476 Sept 26, 1984	"			Richard	Harold James Ferguson	1222	767		Sub 1 acre Paris Mt. Dr.
10545 Oct 5, 1984	"	Edward C. Mattie S.			Security Investments Co. etal	1223	510		Sub 73 West View St. Englewood Estate
14828 Nov 15, 1984	"	Nettie		etal	James L. McFarlan	1226	576		Bond for title Lot 51 Sec A
16221 Nov 29, 1984	"	Charles			Wendell C. Newhouse	1227	484		Sub 30 Verdun Estates Sec III
16526 Nov 30, 1984	"	Frank D.			Dorendolyn M. Brinkley	1227	702	13.72	acres 2.00 acre 112 Village
21003 Jan 15, 1985	"	Betty Nelson			American Fed. Bank	1231	92		Sub 13 Chesapeake Ct. Eastgate
21347 Mar 18, 1985	"	Julia H. Valerie W.			Jackie R. Ferguson	1235	58		Special Power of Attorney Mills Village Sec III
29587 Apr 3, 1985	"	aka Julie by Child		Kaylon C.	Ma Mae Collins	1236	375		Sub 8.5 Donaldson St. Monaghan
31575 Apr 22, 1985	"	Johnie C.			Alvin E Smith	1237	744		Sub Lightning Lane Goodwin St.
39106 June 24, 1985	"	Bernice			Harry Lee Thompson	1242	532		Reserved Life Estate Lot Eastover
39251 June 25, 1985	"	Charles E			Mary E. McCay	1242	591		Sub lot 6, Beechwood Ave, Eastover
39252 June 25, 1985	"	Charles E			Walter E. Stearns	1242	592		Sub lot 7, Beechwood Ave, Eastover
946 July 9, 1985	"			William	Devinual Inc	1243	653		Bond for title, sub lot 114, Wadville


INDIRECT or GRANTEE Index to Deeds — Greenville County, S. C.

Open at Proper Tab according to First Letter or Letters of Name and refer to Buff Sub-Index sheet for page reference.

FILE NUMBER DATE OF RECORD	GRANTEES FAMILY NAMES	GIVEN NAMES ABCDEFGHIJ	GIVEN NAMES JKLMNO	GIVEN NAMES PQRSTUVWXYZ	GRANTORS	BOOK	PAGE	No. of Acres	BRIEF DESCRIPTION, LOCATION, ETC. (Not Warranted)
1801 July 16, 1985	Ferguson	Diane R.	Jackson	A.	Thomas William McCormick et al	1244	328		Huntington Lot 67, Huntington Rd.
18078 Sept 23, 1985	"	Angelo Sinatra			Paul A. Williams et al	1249	300		Lot 8, Roseman Hts.
13125 Oct 16, 1985	"	C. S. Harris		J. Darn	Jollie C. Gibson et al	1251	11	0.64	ac. White Horse Rd. South Sp.
22610 Apr 16, 1986	"	Charles			McClister Pearson et al	1257	723		Furnace Place Unit 89 Duncan Chapel Rd
26899 Feb 14, 1986	"	Bruce E.			John H. Ferguson et al	1259	928		1/2 mile Brandon Point Lot 289 (10) Mason St. Sec. 2 Albany
31041 Apr 24, 1986	"			Robert J. et al Rosa M. et al	Robert W. Whittaker et al	1262	547		Lot S.C. Hwy # 20 Cross Sp.
33504 Apr 14, 1986	"	Claudette	Jimmy		J. Haywood Cosby et al	1264	36		Sec 5 Colonial Hills Lot 82 Fairfield Circle
32996 Apr 19, 1986	Ferguson	Dennis			E. H. Investment	1264	295		Lot 126 Kenner Dr Rockledge
40609 Apr 5, 1986	"	Carnie S.			Barth F. Kemp	1267	942		2 1/2 mi Lot 87, Bailey St. Blk C Mt.
40731 Apr 5, 1986	Ferguson	Donald			Jerry W. King	1267	947		Empireway Estate South Sp. Lot 114 Empireway Dr Sec. A
40732 Apr 5, 1986	"	Donald			Jerry W. King	1267	948		South Sp. Lot 115 Sec. A Empireway Estate
1649 July 11, 1986	"	Debbie M.			Greenville County et al	1270	844		Lot Brakes Rd.
1649 Apr 11, 1986	"	Debbie M.			Greenville County et al	1270	846		Lot 99 Chevy Chase
1649 July 11, 1986	"	Debbie M.			Greenville County et al	1270	848		Lot 57 Melbourn Hts # 1
1649 July 11, 1986	"	Debbie M.			Greenville County et al	1270	850		Rain Elmer River lot at lot 5 (5A) Shermans Pt + 5 Subdiv

REVERSE or GRANTEE Index to Deeds — Greenville County, S. C.

REG. U. S. PAT. OFFICE *Chas McCott* County Indexes Since 1888 An Identifying Trade Mark

 Open at Proper Tab according to First Letter or Letters of Name and refer to Buff Sub-Index sheet for page reference.

COTT FAMILY NAME INDEX No. 75 © 1949 MADE BY THE COTT INDEX COMPANY, COLUMBUS, OHIO SOLD BY PHOTO COPY SUPPLY, MAULDIN, S. C.

()

FILE NUMBER DATE OF RECORD	GRANTEES FAMILY NAMES	GIVEN NAMES ABCDEFGHIJ	GIVEN NAMES JKLMNO	GIVEN NAMES PQRSTUWXYZ	GRANTORS	BOOK	PAGE	No. of Acres	BRIEF DESCRIPTION, LOCATION, ETC. (Not Warranted)
2515 July 17, 1986	Ferguson				P. Nathan Morgan Greenville County Tax Collector	1271	353	1	ac. Maple Tr.
2515 July 17, 1986	"				P. Nathan Morgan Greenville County Tax Collector	1271	349		Lot 98 Weyette Ave Lincoln
2515 July 17, 1986	"				P. Nathan Morgan Greenville County Tax Collector	1271	351		Lot lot
484 July 20, 1986	"			Nettie	James H. McQueen	1272	232		1226 sq. 516 Bond for Title, Arroyo Sec. Sub. Pt.
4515 July 21, 1986	"			R. B. III	Putney Properties Inc.	1272	337		Lot 44 Wedgfield Sec. II
9696 Sept 5, 1986	"			Nettie	James H. McQueen	1275	240		Lot 51 Sec. B. Englewood Estates
14799 Oct 10, 1986	"			John + Selena	Michael A. Morse	1278	83		Lease Agreement
91703 Nov 28, 1986	"			Claribj	Patricia C. Ferguson	1281	835		Lot lot 89 Sugarbush ct. Dorc
21898 Dec 1, 1986	"			Mark + Mary J.	Walter G. Daniel	1281	905		Lot 273 Permittia Sec. V
	"			Ellen	"	1281	905		
22341 Dec 3, 1986	"			Carl G.	Mrs. Patricia P. Ferguson Katherine A. Poe	1282	216		Subst Lot lot 9 Marshall ct. Marshall
35858 Mar 4, 1987	"				Patricia Joseph J. Woyton	1289	574		Mauldin Lot 25 Kullwood Dr. "Kullwood Hgt"
52697 June 1, 1987	"			John M. + Selena	William P. Jones	1296	241		Lot 11 Southwood Drive
55800 June 16, 1987	"			Allen B. + Mary S.	Windsor Properties Inc.	1297	515		Lot 9 Lakeside Phase I
6311 Aug 4, 1987	"			Melinda S. + Richard M.	North Greenville College	1301	664	6.47	ac Blue Ridge Dr.
10116 Aug 27, 1987	"			Debrah	Reid + Associate	1303	531		Lot 43 Sunwood Lane

REVERSE or GRANTEE Index to Deeds — Greenville County, S. C.

REG. U. S. PAT OFFICE *Chas McCott* County Indexes Since 1888 An Identifying Trade Mark

Open at Proper Tab according to First Letter or Letters of Name and refer to Buff Sub-Index sheet for page reference.

COTT FAMILY NAME INDEX No. 75 © 1949
MADE BY THE COTT INDEX COMPANY, COLUMBUS, OHIO
SOLD BY PHOTO COPY SUPPLY, MAULDIN, S. C.

FILE NUMBER DATE OF RECORD	GRANTEES FAMILY NAMES	GIVEN NAMES ABCDEFGHIJ	GIVEN NAMES KLMNO	GIVEN NAMES PQRSTUVWXYZ	GRANTORS	BOOK	PAGE	No. of Acres	BRIEF DESCRIPTION, LOCATION, ETC. (Not Warranted)
10840 Aug 21, 1987	Ferguson	Arthur			Lillie C. Gibson	1303	965		Lot 6, 7, 18 Cantt Sp.
11993 Sept 8, 1987	"				Randal ^{et al} Jesse L. Hartley Jr.	1304	550		Lot 67 Del Norte Estates
"	"			Sabrina	" " " "	1304	550		Sec 1
20208 Oct 30, 1987	"		Harlow		James B. Pearson	1309	187		Estates Plot 11 + lot 51 Brookwood
30917 Jan 11, 1988	"	Heartie ^{et al}			Verde Cristal Mansel	1314	872		Colony farm lot 10 Gleno Rd. Butler Sp.
39610 Mar 15, 1988	"		Katherine		Carl C. Ferguson	1319	413		"Marshall et" lot 9 Marshall et
41922 Mar 30, 1988	"		Lila		Linda Ann Henry	1320	679		Regina Unit 269 Riverside, 2019 road
11892 Sept 2, 1988	"	Robbie L			Estate of William Arthur	1337	121		Jeffayette St Washington hwy 516 Deed of Distribution, lot 13
16326 Sept 30, 1988	"		Hitch	Mark	Stephen Johnson	1339	868		Lot 15 Lee East et
26112 Dec 5, 1988	"	Eric B. + Marie		Thomas	Nelson J. Carnell	1345	970		Lot 166 Terrace Garden Bairling Circle Brentwood
27131 Dec 6, 1988	"			William	Estate of James Ferguson	1346	221		Deed of Distribution, Lot 166 Farmington Sec 4
29992 Dec 22, 1988	"	Donna M		Paul W.	Blady W. Kern	1347	916		lot 10 Shubuta Court
44 Jan 3, 1989	"		James A. H.		Durham + Bullard Bldg	1348	829		Lot 5 Griner Lane, Little Creek
"	"		Nancy D		" " "	1348	829		P.O.D Phase IX Sec II-A + Sec II-C
1602 Jan 11, 1989	"	Heartie M.			Cristal Mansel	1349	851		Power of Attorney
1603 Jan 11, 1989	"	Heartie M.			Geneva Mansel	1349	855		Power of Attorney

REVERSE or GRANTEE Index to Deeds — Greenville County, S. C.

REG. U. S. PAT. OFFICE *Chas McCott* County Indexes Since 1888 An Identifying Trade Mark

Open at Proper Tab according to First Letter or Letters of Name and refer to Buff Sub-Index sheet for page reference.

COTT FAMILY NAME INDEX No. 75 © 1949
MADE BY THE COTT INDEX COMPANY, COLUMBUS, OHIO
SOLD BY PHOTO COPY SUPPLY, MAULDIN, S. C.

()

FILE NUMBER DATE OF RECORD	GRANTEES FAMILY NAMES	GIVEN NAMES ABCDEFGHIJ	GIVEN NAMES JKLMNOPQ	GIVEN NAMES RSTUVWXYZ	GRANTORS	BOOK	PAGE	No. of Acres	BRIEF DESCRIPTION, LOCATION, ETC. (Not Warranted)
2957 Apr 20 1989	Ferguson	Dora M	+	Paul W	Madge W. Riem	Re Record 1350	686		Sec 4 Ege St. 1347 916 Lot 10 Shubuta et Farmington
1052 Feb 17 1989	"	David	J.		Rosal Thompson	1353	289		Lot Grove Sp.
19417 Mar 1 1989	"	Elizabeth			Paul McIntosh Jr.	1354	530		Page 4 Canterbury Subd Lot 23 Fourth Day Street
20622 May 4 1989	"			the Romey h.	Ronald Tucker	1360	871		Book Sec 4 Lot 91 Collins Crest et Collins
20623 May 11 1989	"	Clifford J.			Estate of E. B. Ferguson By P.R.	1361	518		Copeland Dale Subd. Deed of Distribution Lot 9 Wardsdale et
23270 May 11 1989	"	Encarnacion	J. M. Scott		Estate of E. B. Ferguson By P.R.	1361	520		Only St. Sterling Army Deed of Distribution of lots 1, 2 + 3
23506 May 30 1989	"		Jennie		Phil B. Plumlee et al	1363	05	0.99	O'Neal Sp. Acres Locust - Sizerwill Rd.
29177 May 31 1989	"			Sandy J. et al	David A. Kinard	1363	172		Sunset Hills Lot 3 State Park Rd North
34748 July 5 1989	"		James W		By P.R. Lula Mae E. Ferguson	1366	575		Pine Hill Village Deed of Distribution Lot 17 Jacob Rd + Daisy Drive Dr to Ferguson Rd.
25714 Aug 7 1989	"			Road	Greenville County Council	1369	557		Name Change from Ferguson
" Aug 11 1989	"		Roid John	et al	Samuel W. Wilson et al	1370	45		Lot 34 Palmetto Downs
" " "	"		Patricia Laura	et al	"	1370	45		"
42211 Sept 19 1989	"			Patricia et al	Estate of B. P. R. Annie Nixon Breedlove	1373	627		Sec 1, Village House 2 W. Palmetto Deed of Distribution Lot 5
46323 Oct 13 1989	"	Charles O	et al		William h. Caraway et al	1376	99		Lot 38 + 39 Bear Creek Drive
" " "	"	Christine J.	et al		"	1376	99		Bietmore
51901 Nov 16 1989	"	Deborah	+	Ronald J.	Carolee F. Werten	1379	715		Lot Skyland Drive

REVERSE or GRANTEE Index to Deeds — Greenville County, S. C.

REG. U. S. PAT. OFFICE *Chas McCott* County Indexes Since 1888
An Identifying Trade Mark

 Open at Proper Tab according to First Letter or Letters of Name and refer to Buff Sub-Index sheet for page reference.

COTT FAMILY NAME INDEX No. 75 © 1949
MADE BY THE COTT INDEX COMPANY, COLUMBUS, OHIO
SOLD BY PHOTO COPY SUPPLY, MAULDIN, S. C.

FILE NUMBER DATE OF RECORD	GRANTEES FAMILY NAMES	GIVEN NAMES ABCDEFGHIJ	GIVEN NAMES JKLMNO	GIVEN NAMES PQRSTUVWXYZ	GRANTORS	BOOK	PAGE	No. of Acres	BRIEF DESCRIPTION, LOCATION, ETC. (Not Warranted)
52471 Nov 20, 1989	Ferguson	E. Grace	etal		Authority etal Greenville County Redevelopment By P.R.	1380	74		Memorandum of Agreement 26 West Washington Hts
52441 Nov 20, 1989	"	Clinton			Estate of Grace E. Ferguson	1380	54		Deed of Distribution, Lot # 254
53599 Nov 29, 1989	"	Robby			Jed Brewer	1380	851		Lot 141 The Village
4190 Dec 1, 1989	"	Donald			Bradford S. Samuel Builder Inc.	1381	174		Requiem Unit 52 Rowland Way prop
58297 Nov 28, 1989	"	David		James B. + Valerie	Bob Maxwell	1383	823		Lot 339 Salsbery Sec 6