

INDIRECT or GRANTEE Index to Deeds — Greenville County, S. C.

REG. U. S. PAT. OFFICE *Chas. McCott* County Indexes Since 1888 An Identifying Trade Mark

Open at Proper Tab according to First Letter or Letters of Name and refer to Buff Sub-Index sheet for page reference.

COTT FAMILY NAME INDEX No. 75 © 1949
MADE BY THE COTT INDEX COMPANY, COLUMBUS, OHIO
SOLD BY WALKER, EVANS & COGSWELL CO., CHARLESTON, S. C.

(A)

FILE NUMBER	DATE OF RECORD	GRANTEES FAMILY NAMES	GIVEN NAMES ABCDEFGHIJ	GIVEN NAMES KLMNOP	GIVEN NAMES QRSTUVWXYZ	GRANTORS	BOOK	PAGE	No. of Acres	BRIEF DESCRIPTION, LOCATION, ETC. (Not Warranted)
13111	Feb. 1, 1911	Goldsmith				Wm. Co. Helen G. Allen	1015	860		Lot 62 Yorkshire Dr.
21810	Mar 21, 1915	"				Wm. Co. William J. Butler ^{etal}	1016	72		"Dutchwood Hills" Lot 53 Old Buncombe Rd.
22278	Mar 31, 1915	"				Stephen M. Paul ^{etal}	1017	72		Lot 10 E. Lee Rd., O. L. ... Green Rd. "Sherwood Forest"
24329	Apr 21, 1915	"	Erinda B. :			Paul D. Frank P. Mc ... ^{sp. master}	1018	710		Lot 254 ... Que. of Namover St. "Sunset" Blk K
27454	May 23, 1915	"				Paul D. ... ^{etal}	1019	623		Lot 13 + 14 Co. ...
29188	Apr 11, 1915	"				Wm. Co. ... ^{etal}	1020	81		Lots 37 + 40 ... Que. + Beacon St.
30523	June 14, 1915	"				Thomas George A. ... ^{etal}	1020	979		lots 1, 2, + 26 Co. ... Lorraine ...
3369	July 9, 1915	"	Denise B. +			Wm. Co. Harry ... ^{etal}	1021	618		Lot 24 ...
3368	July 22, 1915	"				James M. + Paul ... ^{etal}	1022	359		Lot ...
5184	Aug 6, 1915	"				Wm. Co. ... ^{etal}	1022	359		Lot ...
12408	Aug 6, 1915	"				Wm. Co. ... ^{etal}	1022	361		Lot ...
	Aug 27, 1915	"				Wm. Co. ... ^{etal}	1023	243		Lot 282 ...
	Nov 10, 1915	"				Wm. Co. ... ^{etal}	1027	07		Lot 76 ...

(OVER)

INDIRECT or GRANTEE Index to Deeds — Greenville County, S. C.

(A) REG. U. S. PAT. OFFICE *Chas. McCall* County Indexes Since 1888 An Identifying Trade Mark

Open at Proper Tab according to First Letter or Letters of Name and refer to Buff Sub-Index sheet for page reference.

COTT FAMILY NAME INDEX No. 75 © 1949
MADE BY THE COTT INDEX COMPANY, COLUMBUS, OHIO
SOLD BY WALKER, EVANS & COGSWELL CO., CHARLESTON, S.C.

FILE NUMBER DATE OF RECORD	GRANTEES FAMILY NAMES	GIVEN NAMES ABCDEFGHIJ	GIVEN NAMES JKLMNO	GIVEN NAMES PQRSTUVWXYZ	GRANTORS	BOOK	PAGE	No. of Acres	BRIEF DESCRIPTION, LOCATION, ETC. (Not Warranted)
13924 Nov. 26, 1975	Goldsmith				Paul S., et al Jean B. Sanderson	1027	739	}	Lot 124 Stonehaven Dr.
"	"		et al Nancy G.		" " "	1027	739		
15796 Dec. 18, 1975	"	Floyd M.			E. O. Raines, et al.	1029	41	} 0.94	Acres Campbell Mill Rd. Paluda Tp.
"	"	Emily K.			"	1029	41		
1341 Dec. 20, 1975	"	W. J.			W. J. Watson, et al.	1029	210		et. tip " "
"	"	W. J.			" "	1029	210		
18024 Jan. 21, 1976	"	W. J.	et al.		J. M. Jones	1020	300		W. J. Jones & family title & interest in land (60) title & interest in land (10)
"	"	W. J.	et al.		" "	1020	300		
19869 Feb. 4, 1976	"		et al. Mason A.		Marion W. Jones, Jr. et al.	1031	200		Lot 42 1/2th. Mt. Creston Spring Mt. G'ville Tp. Mills Mill W. end. Lot Cor. Neerung Mt. 4
21146 Feb. 20, 1976	"		Mason A.		Walter W. Goldsmith	1031	837		
21145 Feb. 20, 1976	"		et al. Mason A.		J. E. Childers, et al.	1031	834		Lot 2161 "Pine Forest" "Ethel G. Perry Est."
21952 Mar. 1, 1976	"			Wm. Co.	David S. Lynch et al.	1032	305		Lot 46, Duckland Dr. Mills Rambeau Plant near Tg. Post
23418 Mar. 16, 1976	"	Floyd S.			Murray Matcalf et al.	1033	74		Lot 74 (#15 Circle 10) Abney "Hunters Cove" Quarters Tp.
23709 Mar. 18, 1976	"	Alberta D.			Lucile Young Simpson	1033	306		Lot 105 Boyd Ave Cedar Vale
23708 Apr. 1, 1976	"			Wm. Co.	James P. Rosemond, Jr.	1033	983		Lot 4 Overton Ave.
23709 Apr. 1, 1976	"			Wm. Co.	Walter W.	1024	300		

INDIRECT or GRANTEE Index to Deeds — Greenville County, S. C.

REG. U. S. PAT OFFICE *Chas McCott* County Indexes Since 1888
An Identifying Trade Mark

Open at Proper Tab according to First Letter or Letters of Name and refer to Buff Sub-Index sheet for page reference.


COTT FAMILY NAME INDEX No. 75 © 1949
MADE BY THE COTT INDEX COMPANY, COLUMBUS, OHIO
SOLD BY WALKER, EVANS & COGSWELL CO., CHARLESTON, S.C.

(B)

FILE NUMBER DATE OF RECORD	GRANTEES FAMILY NAMES	GIVEN NAMES ABCDEFGHIJ	GIVEN NAMES KLMNO	GIVEN NAMES PQRSTUVWXYZ	GRANTORS	BOOK	PAGE	No. of Acres	BRIEF DESCRIPTION, LOCATION, ETC. (Not Warranted)
26904 April 20, 1976	Goldsmith			Wm. Co.	John J. Krupkendale	1034	950		Park Lot 94 Mayo Dr. "Paramount"
27302 May 10, 1976	"								"
30238 May 21, 1976	"			Wm. Co.	William R. Payne et al.	1032	723		"Massi Field Park" Lot 104 Highway Dr.
30399 May 24, 1976	"			Wm. Co.	William R. Johnson et al.	1036	784		"Alabama Mill Expts." Lot 65 Mill Creek Way
3456 July 14, 1976	"		Mason A.		Walter W. Goldsmith	1039	564		Whitmore St. Lot 15/100 Leo. Ready River
4637 Aug 14, 1976	"			Wm. Co.	Nehut F. McBride, II et al.	1040	718		"Glenial Hills" Lot 65 Brighton Lane.
4905 Aug 17, 1976	"			Wm. Co.	Marsha T. Selman et al.	1041	350		Lot 1 Johnson St. Heritage
4904 Aug 18, 1976	"		Lucinda B.		Maragret G. Griffin et al.	1041	520		page 10 Lot 2 Shohawk St. Chick
4903 Aug 19, 1976	"		Lucinda B.		Marlene James	1041	522		page 10 Lot 2 Shohawk St. Chick
5507 Aug 19, 1976	"		Lucinda B.		Samuel D. Goldsmith	1041	523		page 10 Lot 2 Shohawk St. Chick
" Aug 26, 1976	"	Andrew, et al.			James H. Albert et al.	1041	852		Lot 12
" " 7793	"	Charles Johnson, et al.			"	1041	852		
16556 Sept. 20, 1976	"	Della Louise		Wm. Co.	Paye + Paye, Attys.	1045	150		Paris Mt. Tp. pt. Lot 27
" Dec. 20, 1976	"			Wm. Co.	James Morgan et al.	1048	152		Wmt. Lot 29 Sec A Leno pt. Paris Mt. Tp.
" " 16556	"			Wm. Co.	Martha A.	1048	152		

INDIRECT or GRANTEE Index to Deeds — Greenville County, S. C.

(B) REG. U. S. PAT. OFFICE *Chas. McClure* County Indexes Since 1888 An Identifying Trade Mark

 Open at Proper Tab according to First Letter or Letters of Name and refer to Buff Sub-index sheet for page reference.

COTT FAMILY NAME INDEX No. 75 © 1949
MADE BY THE COTT INDEX COMPANY, COLUMBUS, OHIO
SOLD BY WALKER, EVANS & COGSWELL CO., CHARLESTON, S.C.

FILE NUMBER DATE OF RECORD	GRANTEES FAMILY NAMES	GIVEN NAMES ABCDEFGHIJ	GIVEN NAMES JKLMNO	GIVEN NAMES PQRSTUVWXYZ	GRANTORS	BOOK	PAGE	No. of Acres	BRIEF DESCRIPTION, LOCATION, ETC. (Not Warranted)
17533 Dec. 30, 1917	Goldsmith			<i>etal</i> Walter W.	<i>fr. etal</i> Wm. R. Dimmons	1048	871	}	Agreement
"	"			<i>etal</i> William J.	" "	1048	871		
17532 Dec. 30, 1916	"			<i>as TR. etal</i> Walter W.	<i>etal</i> Walter W. Goldsmith	1048	873	}	Declaration of Trust
"	"			<i>etal</i> Walter W.	<i>etal</i> Walter W. Goldsmith	1048	873		
"	"			<i>etal</i> William J.	" "	1048	873		
17558 Dec. 30, 1916	"		<i>and + TR.</i> Mary A.	<i>etal</i> Walter W.	<i>etal</i> Walter W. Goldsmith	1048	907	}	<i>Dr.</i> Cont. 1 Acre Transit
19639 Jan. 26, 1911	"	Barnest		<i>etal</i>	Miles C. Goldsmith	1050	70		Cont. 63 Acs. also 4 Acs.
"	"	Ernest		<i>etal</i>	" "	1050	70		
19660 Jan. 26, 1911	"	Barnest		<i>etal</i>	Sarah Sullivan	1050	71		Cont. 63 Acs. also 4 Acs.
"	"	Ernest		<i>etal</i>	" "	1050	71		
19661 Jan. 26, 1911	"	Barnest		<i>etal</i>	Jessie Bell Latimer	1050	72		Cont. 63 Acs. also 4 Acs.
"	"	Ernest		<i>etal</i>	" "	1050	72		
19662 Jan. 26, 1911	"	Barnest		<i>etal</i>	Fannie Sue Hamilton	1050	73		Cont. 63 Acs. also 4 Acs.
"	"	Ernest		<i>etal</i>	" "	1050	73		
19663 Jan. 26, 1911	"	Barnest		<i>etal</i>	Eloise Martin	1050	74		Cont. 60 Acs. also 4 Acs.
"	"	Ernest		<i>etal</i>	" "	1050	74		

INDIRECT or GRANTEE Index to Deeds — Greenville County, S. C.

REG. U. S. PAT. OFFICE *Chas McCott* County Indexes Since 1888 An Identifying Trade Mark

Open at Proper Tab according to First Letter or Letters of Name and refer to Buff Sub-Index sheet for page reference.

COTT FAMILY NAME INDEX No. 75 © 1949
MADE BY THE COTT INDEX COMPANY, COLUMBUS, OHIO
SOLD BY WALKER, EVANS & COGSWELL CO., CHARLESTON, S.C.

(C)

FILE NUMBER	DATE OF RECORD	GRANTEES FAMILY NAMES	GIVEN NAMES ABCDEFGH	GIVEN NAMES IJKLMNO	GIVEN NAMES PQRSTUVWXYZ	GRANTORS	BOOK	PAGE	No. of Acres	BRIEF DESCRIPTION, LOCATION, ETC. (Not Warranted)
20768	Feb. 7, 1977	Goldsmith	David	Lawrence		Bonnie N. Goldsmith	1050	658		"Inarlan Park" Int. Lot 184 Mt. Vista Ave
22009	Feb. 21, 1977	"	Miles	David	etal.	Helena W. Lallie	1051	341		Lot 52 & pt. lot 51 Prince Ave. "Pleasant Valley"
23591	Mar. 9, 1977	"	Anthony	Lawren	CO	Sec. of Housing & Urban Railroad Co. a King. cop.	1052	296		"Pleasant Valley" Lot 225 Potomac Ave.
23826	Mar. 10, 1977	"			Paul S. etal.	Seaboard Coast Line	1052	430		Int. 0.482 Acre Tract Quitclaim
25730	Mar. 29, 1977	"	James	Paul S.	Walter W. etal.	Walter W. Goldsmith	1053	633		Int. Lot Transit Dr. for orig. deed see bk 1022 pg. 357
26900	Apr. 8, 1977	"	Mason A.			"	1053	633		
		"	J. Morgan			Golden Strip Warehouse Inc.	1054	319		Int. 4 tracts
		"			William Co. etal.	"	1054	319		
27741	Apr. 18, 1977	"	Charles		etal.	Robert L. Stiles	1054	726		Lot 52 Avon Dr. "Sheffield Trust" Sec. II
		"	Paul W.		etal.	"	1054	726		
28620	Apr. 25, 1977	"	Archie			Fredrick Baldemeth etal.	1055	256		"James" Int. Pt Lot 26 "Glenn Mauldin"
28747	Apr. 26, 1977	"			Paul S.	Douglas N. Fowler	1055	316		Lot 10.3 Payton Ave. "Island Hills" Sec. II
28886	Apr. 27, 1977	"			Wm. Co	Warren T. Bell etal.	1055	417		Lot 218 Army Lane "Colonial Parkway 2"
35418	June 21, 1977	"	Freddie	Linda J.		Cornell Jackson	1059	24		2 Acre Woodville - Pelzer Rd.

INDIRECT or GRANTEE Index to Deeds — Greenville County, S. C.

8
(C)

REG. U. S. PAT. OFFICE *Chas. M. Cott* County Indexes Since 1888
An Identifying Trade Mark


Open at Proper Tab according to First Letter or Letters of Name and refer to Buff Sub-Index sheet for page reference.

COTT FAMILY NAME INDEX No. 75 © 1949
MADE BY THE COTT INDEX COMPANY, COLUMBUS, OHIO
SOLD BY WALKER, EVANS & COGSWELL CO., CHARLESTON, S.C.

FILE NUMBER DATE OF RECORD	GRANTEES FAMILY NAMES	GIVEN NAMES ABCDEFGHIJ	GIVEN NAMES KLMNOPQ	GIVEN NAMES RSTUVWXYZ	GRANTORS	BOOK	PAGE	No. of Acres	BRIEF DESCRIPTION, LOCATION, ETC. (Not Warranted)
4122 Aug. 8, 1977	Holdsmith			Wm. Co.	Bruce L. Pilon, et al	1062	18		Sec. I D'ville Lot 35 Danwood Ct. "Westwood"
5823 Aug. 22, 1977	"			Wm. Co.	Olen M. White, et al	1063	199		Knoxville Dr. "Ringsdale" Lot 86 Pinewood Ln. + "Westwood" Austin Tp. D'ville
6248 Aug. 25, 1977	"			Wm. Co.	Jimmy B. Hyatt, et al	1063	429		Lot 526 Agewood lot Sec. V Rd. "Northwood"
6489 Aug. 29, 1977	"		Mrs. Dusan H.	Mortimer	R. Lynn Miller, et al	1063	635		Lot 53 Parkwood Ave. & Woodline Exts. Sec. II
8075 Sept. 12, 1977	"			Wm. Co.	James J. Morrow, et al	1064	612		Lot 176 Walsley Rd. Dial Route
11027 Oct. 7, 1977	"	F. H.	+ Minnie S.		James Winford Williams	1066	378		Lot 5 Ventress Ln. Austin Tp.
11269 Oct. 10, 1977	"	Bernest			Caldwell Harper	1066	484		Life Est. lot Upper Dr.
"	"	Ernest			" "	1066	484		
"	"	Mrs. Bernest			" "	1066	484		
"	"	Mrs. Ernest			" "	1066	484		
13282 Oct. 28, 1977	"			Wm. Co.	Walter W. ^H Raymond R. Industrial Park	1066	264		Deduction of Route & Abutts
15216 Nov. 16, 1977	"			Wm. Co.	David Lee Fowler, et al	1068	496	4.08	Acc. S.C. Hwy. 23-714 Exts. Sec. B
16300 Nov. 25, 1977	"			Wm. Co.	William H. Belcher, et al	1069	88		Lots 3+4 Fairfield Rd. Englewood
17595 Dec. 8, 1977	"		Margers, et al		James Joseph E. Alderman, Jr.	1069	867		Lot
"	"		et al		" "	1069	867		
"	"		Martha A. et al		" "	1069	867		
"	"		Mason A.		" "	1069	867		

INDIRECT or GRANTEE Index to Deeds — Greenville County, S. C.

REG. U. S. PAT OFFICE *Chas McCott* County Indexes Since 1888
An Identifying Trade Mark

 Open at Proper Tab according to First Letter or Letters of Name and refer to Buff Sub-Index sheet for page reference.

COTT FAMILY NAME INDEX No. 75 © 1949
MADE BY THE COTT INDEX COMPANY, COLUMBUS, OHIO
SOLD BY WALKER, EVANS & COGSWELL CO., CHARLESTON, S. C.

8
(D)

FILE NUMBER DATE OF RECORD	GRANTEES FAMILY NAMES	GIVEN NAMES ABCDEFGH	GIVEN NAMES IJKLMNO	GIVEN NAMES PQRSTUWXYZ	GRANTORS	BOOK	PAGE	No. of Acres	BRIEF DESCRIPTION, LOCATION, ETC. (Not Warranted)
19442 Dec. 29, 1977	Goldsmith			Wm. Co.	Fred Lee Henderson, et al	1070	934		"Kennedy Park" Lot 11 Blenheim Dr.
19480 Dec. 29, 1977	"	George Breuninger			Walter W. Haldemith, et al	1070	959		Lots 21 & 24 White Horse Hill
19753 Dec. 30, 1977	"	"		Wm. Co.	William H. Belcher, et al	1071	108		Lots 3 & 4, Fairfield Rd. "Englewood Est." See B, 1st Orig Rec Deed BK. 1069 Pg. 88
" "	"	"		"	" " " "	1071	108		
21239 Jan. 17, 1978	"			Wm. Co.	Raymond J. Skamanski, et al	1072	16		Paris' Lot 21 Lilly St. "Huntly"
25091 Feb. 27, 1978	"			Paul D.	William Alton Watson, et al	1074	222		Lot 55 Longmont Ave. Springwood Cemetery Cemetery Deed - Lot 25-A
28378 Mar. 28, 1978	"	Morgan James			A. P. McLeod	1076	63		"Hower Est." Sec 7 Lot 54 Aldridge Dr. + Sacey Ave.
30600 Apr. 17, 1978	"	Harriet M. + Mason A.			Mona F. Chapman, et al	1077	207		
33085 May 8, 1978	"			Paul D. et al	Richard R. Tull, et al	1078	767		Lot 15 Honors Sq. "Honors's Square" Farms"
6503 Aug. 28, 1978	"			Roy	Ernestine B. Ward	1086	285		Pt. lot 24 Jales Rd. Meadow Brook Oaklawn Dr.
9020 Sept. 20, 1978	"			Irby B. + Yvonne H.	Joe Hawthorne, et al	1088	134	1.1	Acres Old Hundred Rd. Sec. II Chick Springs Trp.
9988 Sept. 28, 1978	"	Bennette Lake			Alfred H. Haldemith	1088	777		Lot 65 Lyle Dr. "Beach Haven"
22641 Feb. 1, 1979	"			Larry A. et al	S. C. Fed. S. + L. Assn.	1096	391		Lot 38 Malone St.
" "	"			Jolly A. et al	" " " "	1096	391		
23047 Feb. 6, 1979	"			James Edwin + Sondra M.	Roy A. Lockaby	1096	660	0.54	Acres. Rabertson Rd. Ests.
27205 Mar. 22, 1979	"			Mary Frances + Sharon E.	Donald M. Tomlinson, et al	1099	59		Lot 51 Brantford Lane, S. Forest

INDIRECT or GRANTEE Index to Deeds — Greenville County, S. C.

(D) REG. U. S. PAT. OFFICE *Chas. McClellan* County Indexes Since 1888 An Identifying Trade Mark

Open at Proper Tab according to First Letter or Letters of Name and refer to Buff Sub-Index sheet for page reference.

COTT FAMILY NAME INDEX No. 75 © 1949
MADE BY THE COTT INDEX COMPANY, COLUMBUS, OHIO
SOLD BY WALKER, EVANS & COGSWELL CO., CHARLESTON, S.C.

FILE NUMBER DATE OF RECORD	GRANTEES FAMILY NAMES	GIVEN NAMES ABCDEFGHIJ	GIVEN NAMES JKLMNO	GIVEN NAMES PQRSTUVWXYZ	GRANTORS	BOOK	PAGE	No. of Acres	BRIEF DESCRIPTION, LOCATION, ETC. (Not Warranted)
22588 Mar. 27, 1979	Goldsmith			Wm. Co. et al	Mauldin Plaza, Inc.	1099	293	Jnt. 1.46	Austin Tp. Acc. Hwy. 276 Mauldin Meadow Farms "Sec. I"
30333 Apr. 18, 1979	"			Wm. Co.	James Richard Hargrove et al	1100	765		Lot 150 Miracle Dr. "Fresh"
31681 Apr. 30, 1979	"			Mason A. + Paul S. et al	Nick A. Theodore	1101	522		Option
31435 Apr. 27, 1979	"			James Morgan + Paul S. et al	Walter W. Holdsmith, et al	1101	392		cht. Lot Transit Dr.
"	"			Mason A.	" " "	1101	392		
31436 Apr. 27, 1979	"			Walter W. et al	James M. Holdsmith, et al	1101	402		cht. Lot Transit Dr.
31672 Apr. 30, 1979	"			Mason A. + Paul S. et al	Walter W. Holdsmith	1101	495		Lot Haywood Rd.
31669 Apr. 30, 1979	"			Walter W.	Williams R. Timmons, Jr.	1101	496		Lot Haywood Rd.
39021 June 29, 1979	"			Lewis et al	212 Westminster Company Westminster Company, Inc.	1105	782		Lot 66 "Dakewick" Sec. V-B
"	"			Joyce Ann et al	" " "	1105	782		
6213 Aug. 21, 1979	"	Charles H.			Zaidee E. Holdsmith	1109	823		Power of attorney Colony #2
6871 Aug. 27, 1979	"			Miles G.	William Smith Pagdale, III	1110	180		Lot 5 Prosperity Ave. Disher
15814 Nov. 8, 1979	"			Nancy G. + Paul S. et al	Luther G. Bolick, et al	1115	262		Easement for Sewer Line
16075 Nov. 13, 1979	"	Frankie B.			William K. Troup	1115	413		Lot 89 Knox St. "Hendale Hgts."
16724 Nov. 16, 1979	"			Paul E. et al	George E. Smith	1115	774	1.52	acres Bates Rd.
"	"			Lemmy C. et al	" " "	1115	774		

INDIRECT or GRANTEE Index to Deeds — Greenville County, S. C.

KEYS PRINTING CO., GREENVILLE, S. C.

Open at Proper Tab according to First Letter or Letters of Name and refer to Buff Sub-Index sheet for page reference.

(E)

FILE NUMBER DATE OF RECORD	GRANTEES FAMILY NAMES	GIVEN NAMES ABCDEFGHIJ	GIVEN NAMES JKLMNOPQ	GIVEN NAMES RSTUVWXYZ	GRANTORS	BOOK	PAGE	No. of Acres	BRIEF DESCRIPTION, LOCATION, ETC. (Not Warranted)
18610 Dec. 5, 1979	Goldsmith	Noris B.	+	Thomas J.	Gerald Wayne Bowers	1116	561		"Grand View Hgts." Lot 6 State Parks Rd.
143 July 1, 1980	"			et al Walter W.	C. B. Cook Inc.	1128	558		R/W + Easement + Subordination
1135 July 15, 1980	"			et al Joe Earl	ATKA Thornton S. Goldsmith Thornton Goldsmith	1129	136		Pl. Lot 16 Glenn Rd. Sec. 6 "Glenn Farms"
"	"			et al Norma Oglesby	" "	1129	136		
1843 July 21, 1980	"	Bonette Lake			Alfred H. Goldsmith	1129	600		"Heaven" Sec. 2 Chick Sg. 2. Mt. Lot 8 Lakeside Dr. Peace
11896 Oct. 15, 1980	"			et al Paul S.	Robert A. Bailey et al	1135	507		Independence Dr. Pelham E. Sec. II Lot 48 Cor. Providence Sq. + lot Haywood + Transit Dr.
20538 Jan. 16, 1981	"		Indiv. + Jr.	et al Mary A.	Transit Homes, Inc.	1140	933		Sub lot 1, lot 3 + Pl. lot 4 Laurens Rd. also S'ville
21056 Jan. 22, 1981	"	Albert R.	Lauriese B.		Builders + Developers, Inc.	1141	381		Lot 33 Westwood South Sec. 2 Gantt Sp.
38423 May 5, 1981	"			James Herbert Jr. et al	Patricia A. Rice	1147	489		Lot 2 Rockvale Dr. "Rockvale"
30949 May 6, 1981	"			et al James Lee + Robert Lewis	Audrey Snipes Goldsmith	1147	550		Cr. Burcombe Rd + Country Cir. Paris Mt Sp Mt. 585 acs. 71 Franklin Rd. also 2 acs.
1613 July 1, 1981	"	Deborah E.			Lollie G. Gibson, et al	1151	983		Lincoln Forest, Gantt Sp. Lot 45 New Lincoln Dr. (Abraham Dr.)
2421 July 28, 1981	"			formerly — Ricker, Goldsmith Marion R. et al	J. J. Styler et al	1152	534		Agreement
"	"			formerly Joan Styler Mary J. et al	" "	1152	534		
2418 July 28, 1981	"			Marion R. et al	J. J. Styler et al	1152	506	1	Acres Robertson Rd.
"	"			Mary J. et al	" "	1152	506		
7744 Sept. 25, 1981	"	Deborah E.			Joe Lee Frasier	1155	762		Truss Lot 21 Citadel St. Kenmore

INDIRECT or GRANTEE Index to Deeds — Greenville County, S. C.

(E)

KEYS PRINTING CO., GREENVILLE, S. C.

Open at Proper Tab according to First Letter or Letters of Name and refer to Buff Sub-Index sheet for page reference.

FILE NUMBER DATE OF RECORD	GRANTEES FAMILY NAMES	GIVEN NAMES ABCDEFGHIJ	GIVEN NAMES JKLMNO	GIVEN NAMES PQRSTUVWXYZ	GRANTORS	BOOK	PAGE	No. of Acres	BRIEF DESCRIPTION, LOCATION, ETC. (Not Warranted)
9614 Oct. 16, 1981	Goldsmith	Deborah E.			Joe Lee Inasier	Re-Record 1156	892		In Orig see Deed Pb. 1155 Pg 762 Lot 2) Citadel St. Kenmore Terrace
9733 Oct. 16, 1981	"			Mason A. & Wm. Co. Inc. ^{et al}	O. A. Wright	1156	938		Lot 1, 2 & rd lot 3 "Woodland Hills"
"	"			Paul S. ^{et al}	" "	1156	938		
15229 Dec. 31, 1981	"			Mason A. & Paul S.	Walter W. Goldsmith	1165	376		Int. lot
19881 Mar. 5, 1982	"	Noris B.			Eva J. Bagwell	1163	497		Durable Power of attorney
22773 Apr. 13, 1982	"			Mason A. & Paul S.	Walter W. Goldsmith	1165	211		Power of attorney
4734 Aug. 26, 1982	"			Mary Francis & Sharon	Henry Kriegel ^{et al}	1172	894		Right of Way Sewer Easement
5485 Sept. 2, 1982	"			Nancy C. & Paul S.	Leroy Cannon Realty Inc By Paul S. & Mason A. Goldsmith ^{et al}	1173	263		Lot 6 Sanhart St Marydale
15457 Dec. 30, 1982	"			Mason A. & Paul S.	Walter W. Goldsmith	1180	52		Int. Lots
16533 Jan. 6, 1983	"			James L.	Annie O'Shields	1180	428		Int. .73 ac. Bates Jr.
20514 Feb. 18, 1983	"	D. Browning		J. Morgan & Walter W. ^{et al}	Greenville Leasing Co. Inc.	1182	762		Int. Tracts B & C
"	"			Mason A. & Paul S. ^{et al}	"	1182	762		
"	"			Wm. J. ^{et al}	"	1182	762		
"	"			Wm. Co. ^{et al}	"	1182	762		
21972 Mar. 4, 1983	"			By attys in Int Mason & Goldsmith ^{et al}	a.s.c. Adv. P.S. ^{et al}	1183	674		Mutual Easements and Agreements
"	"			attys in front for Walter W. Goldsmith ^{et al}	Haywood Crossing Co	1183	674		
"	"			Mason A. & Paul S. ^{et al}	" " "	1183	674		

INDIRECT or GRANTEE Index to Deeds — Greenville County, S. C.

KEYS PRINTING CO., GREENVILLE, S. C.

Open at Proper Tab according to First Letter or Letters of Name and refer to Buff Sub-Index sheet for page reference.

()

FILE NUMBER	DATE OF RECORD	GRANTEES FAMILY NAMES	GIVEN NAMES ABCDEFGHIJ	GIVEN NAMES KLMNO	GIVEN NAMES PQRSTUVWXYZ	GRANTORS	BOOK	PAGE	No. of Acres	BRIEF DESCRIPTION, LOCATION, ETC. (Not Warranted)
32864	June 6, 1983	Goldsmith		Julia B.		Masburn, etal Mary Christine Goldsmith	1189	733		Trakles Rept Bates Sp. Life Estate Lot 6 Cooper St. Independence Dr. Pelham Estates S.W. 1/4
1488	July 14, 1983	"			Paul S.	Patricia Alden Smith	1192	325		Int lot 48 Providence Square +
12452	Oct 14, 1983	"	Euntha +	John		Lucille M. Burton	1198	591		Int 7 Bayson Rd. Fairview Sp.
16564	Nov 22, 1983	"	David L.			Bonnie W. Goldsmith	1200	937		Power of attorney
23271	Jan 30, 1984	"		Lula May		Stanley Cromer	1205	337		Int lot 4 Glen Farm Sec C
23749	Feb 1, 1984	"			Paul S.	Ruby E. Nelson	1205	537		Int 61, Hudson Rd. Pelham Estates
24241	Feb 6, 1984	"	Charles H.			Francis M. Naxemprit	1205	868		Park Int 43 Walter Lane + Rutledge
30018	Mar 28, 1984	"	Ellen H.		Stanley H.	U.S. Retirement Corp	1209	181		Int 4 Mockingbird Hill Swangate
33110	Apr 24, 1984	"		Marion R.	etal	J. T. Styles etal	1211	50	} 0.92 Acres	Robertson Rd.
"	"	"		Mary J.	etal	" "	1211	50		Travelers Rest
1638	July 16, 1984	"		Marion L.		Peery Brothers Inc.	1217	189		Int Claim Int lot
9129	Sept 24, 1984	"	Charles H.	etal		Lucille C. Goldsmith	1222	442		Int 209 Nottingham Rd, Fairwood
18149	Dec 11, 1984	"	Alice J.			Barbara Ann Mance	1228	976		Pleasant Valley Int 340 Cr. Fairje + Panama Ave
25550	Feb 8, 1985	"		Johnny	etal	Joy F. Wagner	1232	631		Int 25 Pleasant Ridge Ave
"	"	"		Leanda	etal	" "	1232	631		Pleasant Valley
25002	Feb 25, 1985	"			Walter W.	John P. Ashmore jr.	1233	633		Industrial Park Int 5 lots Haywood Rd.

INDIRECT or GRANTEE Index to Deeds — Greenville County, S. C.

Open at Proper Tab according to First Letter or Letters of Name and refer to Buff Sub-Index sheet for page reference.


KEYS PRINTING CO., GREENVILLE, S. C.

FILE NUMBER	GRANTEES FAMILY NAMES	GIVEN NAMES ABCDEFGH	GIVEN NAMES IJKLMNO	GIVEN NAMES PQRSTUWXYZ	GRANTORS	BOOK	PAGE	No. of Acres	BRIEF DESCRIPTION, LOCATION, ETC. (Not Warranted)
25437 Feb 28, 1985	Goldsmith			Paul S.	Mount Paris Realty ^{corp}	1233	890		Lot 382 Old Gate Est South O'Neal Sp.
26859 Mar 13, 1985	"		Lois S.		W. E. Garner ^{etal}	1234	742		Lot 7 Goodlett Creek Rd.
26886 Mar 14, 1985	"		Mason A.	Paul S.	William M. Moore ^{etal}	1234	809	196.4 ac.	196.4 ac.
23254 Mar 1985	"	Lois B	Paul S. + James F.	James F.	William E. Coy ^{etal}	1238	759		lots 2 State Pk Rd. Grand View
1830 July 17, 1985	"	attorney for Mason A. + Paul S. ^{etal}	Paul S. Goldsmith Walter W.	Walter W.	David A. Carrett ^{etal}	1244	293		Amendment to Trust, for orig see Deed Bk 821 pg 515
	"		Mason A. + Paul S. ^{etal}	Paul S. ^{etal}	"	1244	293		
12622 Oct 11, 1985	"		James L.		Samuel S. Adam	1250	689		Lot 2. S. Union River (Include Lake Blue Reservoir)
"	"		James B		"	1250	689		
19492 Dec 10, 1985	"		Robert L.		Jan R. Howard	1255	14		Lot 114 Crestwood Dr. Add Buxton
"	"		Lois C		"	1255	14		
20826 Dec 20, 1985	"	cancelled #20218 and Mason	Reed Bk 6-22-89		Dorothy Hipp Greuter	1255	902		Double Pines, attorney
21925 Jan 2, 1986	"	Helen W.	Thomas H.	Thomas H.	Ralph J. Jones ^{etal}	1256	706	15.1	ac. Pleasant Retreat Rd
22193 Jan 3, 1986	"	Alfred H. ^{etal}			Lucinda Goldsmith ^{etal}	1256	862		Lot Frohawk St. Chick Spg. Sp.
32264 Apr 2, 1986	"	Mason +	Paul S.	Paul S.	William M. Moore ^{etal}	1263	276	196.4 ac.	
42462 Apr 25, 1986	"		Garner Robert	Robert	Alie W. Daine	1269	547		pt lot 27 Ocean st.

Over

REVERSE or GRANTEE Index to Deeds — Greenville County, S. C.

REG. U. S. PAT OFFICE *Chas. M. Cott* County Indexes Since 1888
An Identifying Trade Mark

 Open at Proper Tab according to First Letter or Letters of Name and refer to Buff Sub-Index sheet for page reference.


COTT FAMILY NAME INDEX No. 75 © 1949
MADE BY THE COTT INDEX COMPANY, COLUMBUS, OHIO
SOLD BY PHOTO COPY SUPPLY, MAULDIN, S. C.

()

FILE NUMBER DATE OF RECORD	GRANTEES FAMILY NAMES	GIVEN NAMES ABCDEFGH	GIVEN NAMES IJKLMNO	GIVEN NAMES PQRSTUWXYZ	GRANTORS	BOOK	PAGE	No. of Acres	BRIEF DESCRIPTION, LOCATION, ETC. (Not Warranted)
2068 July 15, 1986	Goldsmith		John D.		Exec Marion H. Smith	1271	118		5 ac. Tract 2 Westwood Sec. VI
2047 July 15, 1986	"		John D.		Catherine Oliver	1271	120		5 ac. Tract 2 Westwood Sec. VI
2046 July 15, 1986	"		John D.		Robin Beasley	1271	122		5 ac. Tract 2 Westwood Sec. VI
2045 July 15, 1986	"		John D.		Emanuel Jackson Jr.	1271	124		5 ac. Tract 2 Westwood Sec. VI
2044 July 15, 1986	"		John D.		Edstem G. Duke	1271	126		5 ac. Tract 2 Westwood Sec. VI
2043 July 15, 1986	"		John D.		Lanny J. Goldsmith	1271	128		5 ac. Tract 2 Westwood Sec. VI
2042 July 15, 1986	"		John D.		Edwin M. Apel	1272	122		5 ac. Tract 2 Westwood Sec. VI
2041 July 29, 1986	"	Anthony + Edward A.	Laverne M.		Catherine Oliver	1273	127	19 ac.	Tract 5 Simpsonville St 143 Brentwood Way "Brentwood"
5822 Aug 11, 1986	"	Edward A.			Emanuel Jackson Jr.	1273	132	19 ac.	Tract 5
5847 Aug 11, 1986	"	Edward A.			Marion H. Smith	1273	138	19 ac.	Tract 5
5845 Aug 11, 1986	"	Edward A.			John D. Goldsmith	1273	147	19 ac.	Tract 5
5844 Aug 11, 1986	"	Edward A.			Lanny J. Goldsmith	1273	150	19 ac.	Tract 5
5838 Aug 11, 1986	"	Edward A.			Robin Beasley	1273	155	19 ac.	Tract 5
5877 Aug 11, 1986	"			Robert L.	Lawrence Eckert	1273	171		St 115 Chestnut Dr. Paris mt. Sp. Burton
6733 Aug 15, 1986	"		Donja G. Pearl J. Walter W.		City of Greenville	1273	632		(Orville St) Tract claim into Columbus St
"	"				"	1273	632		

REVERSE or GRANTEE Index to Deeds — Greenville County, S. C.

REG. U. S. PAT. OFFICE *Chas. McCatt* County Indexes Since 1888 An Identifying Trade Mark

 Open at Proper Tab according to First Letter or Letters of Name and refer to Buff Sub-Index sheet for page reference.

COTT FAMILY NAME INDEX No. 75 © 1949
MADE BY THE COTT INDEX COMPANY, COLUMBUS, OHIO
SOLD BY PHOTO COPY SUPPLY, MAULDIN, S. C.

FILE NUMBER DATE OF RECORD	GRANTEES FAMILY NAMES	GIVEN NAMES ABCDEFGHIJ	GIVEN NAMES JKLMNO	GIVEN NAMES PQRSTUVWXYZ	GRANTORS	BOOK	PAGE	No. of Acres	BRIEF DESCRIPTION, LOCATION, ETC. (Not Warranted)
6793 Aug 18, 1986	Goldsmith			Danny G.	Catherine Oliver	1273	657		Tract 4 = 2 ac.
6788 Aug 18, 1986	"			Danny G.	Bobie Beasley	1273	659		Tract 4 = 2 ac.
6785 Aug 18, 1986	"			Danny G.	Emanuel Jackson Jr.	1273	661		Tract 4 = 2 ac.
6786 Aug 18, 1986	"			Danny G.	John W. Baldsmith	1273	662		Tract 4 = 2 ac.
6786 Aug 18, 1986	"			Danny G.	Edw. C. Lucia <i>eye</i>	1273	665		Tract 4 = 2 ac.
6784 Aug 18, 1986	"			Danny G.	Marion K. Smith	1273	667		Tract 4 = 2 ac.
3293 Nov 25, 1986	"		Mary A.		Faris Deep Co.	1281	649		Tract A-3 Cleveland Place all cont in strip
32326 Jan 21, 1987	"		A. Mason	Paul S.	Heller Odell Ladford	1286	681		Easement Grantor Convey
32265 May 6, 1987	"	Bobbie Jean			Ricky Lewis Dripp <i>SA R. D. Dripp</i>	1289	788		Lots 43 + 44 Marin Ave Springfield
32259 May 6, 1987	"	Bobbie Jean			Ricky Lewis Dripp	1289	789		Lots 8 + 9 Ingleville Rd Springfield
38088 Mar 16, 1987	"			Paul S.	Elizabeth J. Baldsmith	1290	615		Trust Agreement
37966 Mar 16, 1987	"			Paul S.	Paul W. Edwards	1290	447		Lot 38 Carabake Dr. Carabake T.
38692 Mar 19, 1987	"		gr. James H.		Foothill Investment Co.	1290	801		Lot Wilcox Dr. + Lane Bridge
44981 Apr 22, 1987	"			Paul S.	Mason A. Baldsmith	1293	218	9 ac	Tract Keith Dr.
46686 April 30, 1987	"	Ellen W.		Stanley	Edward F. Kirby	1293	789		Lot 41 Purnisher
47974 May 7, 1987	"	Delen			Thomas J. Baldsmith	1294	333		Power of attorney

REVERSE or GRANTEE Index to Deeds — Greenville County, S. C.

REG. U. S. PAT. OFFICE

Chas. McCall

County Indexes Since 1888
An Identifying Trade Mark

Open at Proper Tab according to First Letter or Letters of Name and refer to Buff Sub-Index sheet for page reference.

COTT FAMILY NAME INDEX No. 75 © 1949
MADE BY THE COTT INDEX COMPANY, COLUMBUS, OHIO
SOLD BY PHOTO COPY SUPPLY, MAULDIN, S. C.

FILE NUMBER	GRANTEES FAMILY NAMES	GIVEN NAMES ABCDEFGH	GIVEN NAMES IJKLMNO	GIVEN NAMES PQRSTUVWXYZ	GRANTORS	BOOK	PAGE	No. of Acres	BRIEF DESCRIPTION, LOCATION, ETC. (Not Warranted)
DATE OF RECORD									
23275 Nov 13, 1987	Goldsmith			<i>J</i> James A. & Shirley	Robert W. Maggum	1310	386		Lot 4, Plat Bk. 14-X at pg. 28
25015 Nov 19, 1987	"	Dale W.			Charles H. Goldsmith	1311	321		Shirley Sec. 2 lot 52 Sheffield Forest Area
25018 Nov 25, 1987	"	Dale W.			Charles H. Goldsmith	1311	322		lot 219 Nottingham Rd Sherrill
26071 Dec 3, 1987	"	Dorothy			Frank L. Whitlock	1311	985		Lot Candor Lane Meade Subd
26073 Dec 3, 1987	"			<i>B</i> Vassie	Dorothy C. Goldsmith	1311	986		Lot Candor Lane Meade Subd
26357 Dec 4, 1987	"			<i>Indiv</i> Paul S.	Fairview Associate	1312	136	2.22	ac. cr. Dawenport Rd + Hwy I-385
"	"			"	"	1312	136		Simpsonville, Austin Tp. also 0.62 ac
"	"			"	"	1312	136		U.S. Hwy I-385 Simpsonville Austin Tp.
"	"			"	"	1312	136		also lot in lease + Teravacis
26358 Dec 4, 1987	"			<i>et al</i> J. Morgan Paul S.	Fairview Associate	1312	147	2.22	ac. cr. Dawenport Rd + I-385
"	"			"	"	1312	147		Simpsonville Austin Tp. also 0.62 ac
"	"			"	"	1312	147		U.S. Hwy I-385 Simpsonville Austin Tp.
"	"			"	"	1312	147		also lots in lease + Teravacis
26356 Dec 4, 1987	"			Wm Co.	H. G. B. a S.C.	1312	154	2.22	ac. U.S. Hwy I-385 + Dawenport
"	"			"	"	1312	154		Rd Simpsonville Austin Tp. also
"	"			"	"	1312	154		0.62 ac Interstate Hwy I-385 also
"	"			"	"	1312	154		lot in lease + Teravacis
28325 Dec 18, 1987	"			Paul S.	William B. Lasky Jr.	1313	208		Int lot # 15 Dawson's Square
28326 Dec 18, 1987	"			Paul S.	Mary W. Lasky	1313	209		Int lot # 15 Dawson's Square

REVERSE or GRANTEE Index to Deeds — Greenville County, S. C.

REG. U. S. PAT OFFICE *Chas. McCalls* County Indexes Since 1888 An Identifying Trade Mark

 Open at Proper Tab according to First Letter or Letters of Name and refer to Buff Sub-Index sheet for page reference.

COTT FAMILY NAME INDEX No. 75 © 1949
MADE BY THE COTT INDEX COMPANY, COLUMBUS, OHIO
SOLD BY PHOTO COPY SUPPLY, MAULDIN, S. C.

()

FILE NUMBER DATE OF RECORD	GRANTEES FAMILY NAMES	GIVEN NAMES ABCDEFGH	GIVEN NAMES IJKLMNO	GIVEN NAMES PQRSTUWXYZ	GRANTORS	BOOK	PAGE	No. of Acres	BRIEF DESCRIPTION, LOCATION, ETC. (Not Warranted)
32265 Jan 2, 1988	Goldsmith			7219 Deed Bk 1365 pg 434 6-22-89	Norothy Hipp Gunter	1315	542		Durable Power of Attorney Pate Int Lat property of W.W. Pate
36473 Feb 23, 1988	"		Janis B.		James L. Goldsmith Jr.	1317	738		Int Lat property of W.W. Pate
37177 Mar 2, 1988	"	Dail			Charles H. Goldsmith	1318	520		Int 43 Walter Lane Parkway Park
4067 Apr 6, 1988	"			Paul S.	Ed. F. Pompe Van Mookerent State of S. Carolina Walter Goldsmith	1327	402		Includes 0.026 ac - Int claim Int Soc. Poplar Dr + Kinsdale Rd Way Rural Lane Subd.
2452 July 4, 1988	"	Ellen H.			Ellen H. Goldsmith P.R.	1331	754		Deed & Distribution, Int 41, 51
17329 Oct 5, 1988	"		Mason A.		Martha Anderson Goldsmith	1340	337		Power of attorney
17330 Oct 5, 1988	"		Mason A.		James Mason Goldsmith	1340	342		Power of attorney
21156 Oct 31, 1988	"	Archie O.			Effie Lynch Jones Soc. Retashe E. Curston Greenville County Tax Collector	1342	632		Int 26 Baxter St. Lands
24733 Nov 21, 1988	"		James Robert		Michael E. Hammett	1344	844		Int 28 Oscar St. Shermate Sp. Shady forest
25766 Nov 29, 1988	"	Debra	Thomas		A. D. Nathan Greenville County Tax Collector	1345	505		Int 24 Wanda Lane Paris Mt Hayton Subd.
27090 Dec 6, 1988	"		James Robert		Greenville County Tax Collector	1346	183		Int 125 Mendon St + Mendon St in other property
29471 Dec 20, 1988	"		Mason + Paul S.		Daywood Road Properties	1347	656		Int 3.6 ac. Daywood Rd also Int
20211 May 9, 1989	"		Mason A.		Mason A. Goldsmith	1361	314	0.44	ac U.S Hwy 276 + Interstate 85
25693 June 13, 1989	"	Fanni			Frank B. Goldsmith	1364	469		Life Estate Int 1/2 Benson St. Austin of attorney see Deed Bk 1255 pg 902
27218 June 22, 1989	"		Mason		Norothy Hipp Gunter	1365	432		Revocation of durable power of attorney see Deed Bk 1315 pg 542
27219 June 22, 1989	"		Mason		Norothy Hipp Gunter	1365	434		Revocation of durable power of attorney see Deed Bk 1315 pg 542

REVERSE or GRANTEE Index to Deeds — Greenville County, S. C.

REG. U. S. PAT OFFICE *Chas. McCall* County Indexes Since 1888 An Identifying Trade Mark

 Open at Proper Tab according to First Letter or Letters of Name and refer to Buff Sub-Index sheet for page reference.

COTT FAMILY NAME INDEX No. 75 © 1949
MADE BY THE COTT INDEX COMPANY, COLUMBUS, OHIO
SOLD BY PHOTO COPY SUPPLY, MAULDIN, S. C.

FILE NUMBER DATE OF RECORD	GRANTEES FAMILY NAMES	GIVEN NAMES ABCDEFGHIJ	GIVEN NAMES KLMNO	GIVEN NAMES PQRSTUVWXYZ	GRANTORS	BOOK	PAGE	No. of Acres	BRIEF DESCRIPTION, LOCATION, ETC. (Not Warranted)
29863 July 11, 1989	Goldsmith			(a) Nancy C. Paul S.	Elizabeth Susan Goldsmith et al	1367	018		Power of attorney
34062 Aug 2, 1989	"			mae Thea	Janie Boyd et al	1369	202		Part lot 5 Sec C Glen Farm
34097 Aug 2, 1989	"	Carl J.	Scott Joseph		John F. Caswell	1369	217		Lot 28 Buxton
52952 Aug 8, 1989	"			William	John J. Cobb	1369	712		Lot 49 Oakview Dr.
Nov 30, 1989	"			William	Carl McKinney et al	1381	50	2.0	OK July 4/4