

INDIRECT or GRANTEE Index to Deeds — Greenville County, S. C.

REG. U. S. PAT. OFFICE *Chas. McCatt* County Indexes Since 1888 An Identifying Trade Mark

☞ Open at Proper Tab according to First Letter or Letters of Name and refer to Buff Sub-Index sheet for page reference.

COTT FAMILY NAME INDEX No. 75 © 1949
MADE BY THE COTT INDEX COMPANY, COLUMBUS, OHIO
SOLD BY WALKER, EVANS & COGSWELL CO., CHARLESTON, S.C.

(A)

FILE NUMBER	DATE OF RECORD	GRANTEES FAMILY NAMES	GIVEN NAMES ABCDEFGHIJ	GIVEN NAMES KLMNO	GIVEN NAMES PQRSTUVWXYZ	GRANTORS	BOOK	PAGE	No. of Acres	BRIEF DESCRIPTION, LOCATION, ETC. (Not Warranted)
15813	Jan. 2, 1975	Green	Evelyn	Rowell		William Maxwell Poe	1012	545		strip from Wadefield Lane (Access) Easement to ingress & egress over "Rockwood Park"
16045	Jan. 6, 1975	"	Querry	W		James G. Kotow	1012	659		Lot 19 Rockwood Dr.
16792	Jan. 15, 1975	Greene				Rolanda and William Spence	1012	202		453 1/2 ac. "Greene" near the intersection of 52nd St. & 9th St. & 21st St. near Green Chick Sp. Tr.
17190	Jan. 21, 1975	Greens	Eunice			George H. Greens, et al.	1013	365		cont. 47 ac. Old Danville Rd. near Green Chick Sp. Tr.
17194	Jan. 21, 1975	"	Eunice			Hubert S. Greens	1013	372		cont. 47 ac. Old Danville Rd. near Green Chick Sp. Tr.
18500	Jan. 31, 1975	Greene					1014	41	2.30	cont. 47 ac. Old Danville Rd. near Green Chick Sp. Tr.
18500	Feb. 11, 1975	"					1014	20		
18500	Feb. 14, 1975	"					1014	20		
19613	Feb. 21, 1975	Greene	H. E.			Alfred H. Smoot, et al.	1014	866		cont. 47 ac. Old Danville Rd. near Green Chick Sp. Tr.
20121	Feb. 28, 1975	"	Frank	Marcus	et al.		1015	124		
20081	Feb. 28, 1975	"	Harvey	Marcus	et al.		1015	124		
20493	Mar. 11, 1975	Greene					1015	431		
20978	Mar. 12, 1975	"	Ernest			Vance B. Broadway	1015	489		cont. 47 ac. Old Danville Rd. near Green Chick Sp. Tr.
	"	"	Edith A.			"	1015	489		cont. 47 ac. Old Danville Rd. near Green Chick Sp. Tr.
21016	Mar. 12, 1975	"		Michael		James Gilbert Slawson	1015	507	15.7	cont. 47 ac. Old Danville Rd. near Green Chick Sp. Tr.
22972	Apr. 4, 1975	Greene	David	B.		H. L. Beaumont, et al.	1016	405		House Rd. near Paris Rd. Part of 51 1/2 ac. near West White

INDIRECT or GRANTEE Index to Deeds — Greenville County, S. C.

(A)

REG. U. S. PAT. OFFICE *Chas. McCott* County Indexes Since 1888 An Identifying Trade Mark

Open at Proper Tab according to First Letter or Letters of Name and refer to Buff Sub-Index sheet for page reference.

COTT FAMILY NAME INDEX No. 75 © 1949 MADE BY THE COTT INDEX COMPANY, COLUMBUS, OHIO SOLD BY WALKER, EVANS & COGSWELL CO., CHARLESTON, S.C.

FILE NUMBER DATE OF RECORD	GRANTEES FAMILY NAMES	GIVEN NAMES ABCDEFGHIJ	GIVEN NAMES JKLMNO	GIVEN NAMES PQRSTUVWXYZ	GRANTORS	BOOK	PAGE	No. of Acres	BRIEF DESCRIPTION, LOCATION, ETC. (Not Warranted)
2482e Apr. 21, 1911	Jones	Samuel	Riley		United States	1011	212		Lot 11, ...
"	"	"	"		"	1011	212		"
2501e Apr. 21, 1911	Jones		Maryje		Cecil Poe Stokes	1011	432		Lot 12 ...
2510e May 7, 1911	Jones				Carl C. Rufford	1011	313	1.01	Lot 10 ...
2617B May 12, 1911	"	Helen	Norris		Dep. of Housing + Urban	1018	73		Lot 10 Willard St. Albany
26111 May 25, 1911	Jones	Lillian			James W. Jones	1018	224		Lot 20 ...
27181 May 28, 1911	"	Debra	Morris		Frank N. Mox	1018	431		Lot 12 ...
27111 May 28, 1911	Jones	Bonnette	James		William B. Brown	1018	711		Lot 26 ...
28111 Jun. 2, 1912	"				Robert D. Gillespie	1011	230		Lot 2 ...
"	"				"	1011	230		"
2827B Apr. 2, 1912	Jones	Boyd	Ronda		Jim Knapp Enterprises	1011	244		Parcel ...
34e Apr. 1, 1912	Jones	Kelly	Ruby		Robert S. Jones	1021	111		...
1x11 1911	"					1021	241		...
118D July 23, 1912	Jones	Elaine			John R. Chapman	1021	103		...
2225 July 28, 1912	Greene		Mary Juanita		James Gardner	1021	869		1.08 Acres R/W of Southland Rd.

INDIRECT or GRANTEE Index to Deeds — Greenville County, S. C.

REG. U. S. PAT. OFFICE *Chas McCott* County Indexes Since 1888 An Identifying Trade Mark

Open at Proper Tab according to First Letter or Letters of Name and refer to Buff Sub-Index sheet for page reference.

COTT FAMILY NAME INDEX No. 75 © 1949
MADE BY THE COTT INDEX COMPANY, COLUMBUS, OHIO
SOLD BY WALKER, EVANS & COGSWELL CO., CHARLESTON, S.C.

(13)

FILE NUMBER DATE OF RECORD	GRANTEES FAMILY NAMES	GIVEN NAMES ABCDEFGHIJ	GIVEN NAMES KLMNO	GIVEN NAMES PQRSTUVWXYZ	GRANTORS	BOOK	PAGE	No. of Acres	BRIEF DESCRIPTION, LOCATION, ETC. (Not Warranted)
2310 July 28, 1975	Green	D. J. J. et al			United Fed. S. & L. Assn.	1021	875		part lot 10 Abbottford Dr. "Bellingham"
"	"	Joseph J. et al			" " " "	1021	875		
2602 July 30, 1975	"	Francis J. & Ralph J. J.			Winn. Goldman & Co.	1021	912		lots 31 + 32 Fairway albina
2774 July 31, 1975	Greene	as TR. for GREENE + CWO, atty Shirley P. Law		Thomas W. et al	Caroline S. Easley J.C. Nat'l Bk as TR. for	1022	52		lot 33 "Rowley Place" Tennia Ave.
3740 Aug 11, 1975	Greene	Edgar C.			Patsy Powers Greene + 4 Volage P. Packard	1022	525		lake Cunningham cont. 700 acre Great Tp.
4904 Aug 20, 1975	"	Benny + Linn			Vernice P. Packard	1023	92		J.P. Rosemond Prop pt. lot 117 Rutledge Ave.
5320 Aug 26, 1975	"	Marie			Emmie Keith Woodson	1023	218		cont. lot Pendleton st
6388 Sept 5, 1975	"	Gate Investment Co., Inc.			Kenneth L. Burson	1023	821	11.314	Ac. Wood Lake Rd.
6736 Sept 11, 1975	"	Joyce J.			Merrill Green et al.	1024	93	.82	Ac. Bolding Rd.
6736 Sept 11, 1975	"	Merrill			Merrill Green et al.	1024	95		Opp TP. lot 8 Chick
7322 Sept 17, 1975	Green	Gate Investment Co.			Kenneth L. Burson	1024	357		in lease Assignment of lessor's Interest View Dr. Great Tp.
9740 Oct 12, 1975	"	Edgar C.			Hortonia Horton et al.	1025	655		Parcel on Mamley St. + Paris Rwy. 14 Woodland Hwy Chick Gp. To
10646 Oct 21, 1975	"	Douglas			Dandra G. Smith	1026	128		lots 2 + 3 Benji Ave + State
11858 Nov 3, 1975	"	Ella Mae			Frank D. Smith	1026	711		Ella Mae Green Living TP. lot East Butler Dr. Prop
14989 Dec 9, 1975	"		Willie		Milton Trotter	1028	394		"Brewerstown" lots 127 + 128 Bolding Cir.
15175 Dec 11, 1975	Greene		Thomas		David B. Greene	1028	525		Power of Atty.

INDIRECT or GRANTEE Index to Deeds — Greenville County, S. C.

(B)

REG. U. S. PAT. OFFICE *Chas. McCall* County Indexes Since 1888 An Identifying Trade Mark

Open at Proper Tab according to First Letter or Letters of Name and refer to Buff Sub-Index sheet for page reference.

COTT FAMILY NAME INDEX No. 75 © 1949
MADE BY THE COTT INDEX COMPANY, COLUMBUS, OHIO
SOLD BY WALKER, EVANS & COGSWELL CO., CHARLESTON, S.C.

FILE NUMBER DATE OF RECORD	GRANTEES FAMILY NAMES	GIVEN NAMES ABCDEFGHIJ	GIVEN NAMES JKLMNOPQ	GIVEN NAMES RSTUVWXYZ	GRANTORS	BOOK	PAGE	No. of Acres	BRIEF DESCRIPTION, LOCATION, ETC. (Not Warranted)
17375 Jan. 7, 1976	Green		H. D. Jr.		John C. Mitchell, ^{etal.} Jr.	1029	902		"Parkwood" Mauldin Lot 57 Miller Rd. Orig. Property Regime
17599 Jan. 9, 1976	"		Joanne		Severo, Inc.	1030	6		Unit 4 University Ridge Sec II "Westcliffe"
21216 Feb. 20, 1976	"			W. Rosemary	E. M. West	1031	911		Lot 138 Eastcliffe Way "Westcliffe" "Civil War"
21442 Apr. 5, 1976	"	Ernie H.	+	Russell	E. J. Starnes, ^{etal.}	1024	274		pt. East of Summit "Civil War"
21115 Apr. 12, 1976	"	Ernie			Ernie H. Starnes	1024	272		1025 11 + 13 Sec. 1
21107 Apr. 12, 1976	Green				Moneth J. H. Starnes	1024	355		Lot 100 Miller Rd.
"	"				" "	1024	355		
21036 Apr. 14, 1976	"		Jacqueline		Ernest Green	1034	630		Lot 211 Miller Rd. West. Lot Maple
11011 Apr. 17, 1976	Green				John H. Starnes	1024	112		Lot 100 Miller Rd. E
31015 May 20, 1976	"			Willie L.	George W. Hewitt	1030	430		Lot 230 Bullard "in Westwood"
"	"			Patricia	" "	1030	430		Sec. II
31244 June 2, 1976	Green			Patricia	John L. Mearns	1037	271		Lot 21 "P. Starnes"
31476 June 3, 1976	Green			Joseph	The Water Corp. Sparsely	1037	374		Lot 15 West + Miller Place "Kentucky"
"	"			Patricia L.	" "	1037	374		Sec. II
32040 June 9, 1976	"	Charles E.	^{etal.}		Courtney P. Holland	1037	655		Lot 21 Woodgreen Dr. "Meadows" Mauldin
"	"	Bessie D.	^{etal.}		" "	1037	655		
21961 Mar. 1, 1976	Green	A. E., Co. Inc.			Shrene M. Vaughn, ^{etal.}	1032	297		Lease

INDIRECT or GRANTEE Index to Deeds — Greenville County, S. C.

2

(C)

REG. U. S. PAT. OFFICE *Chas. M. Cotts* County Indexes Since 1888 An Identifying Trade Mark

Open at Proper Tab according to First Letter or Letters of Name and refer to Buff Sub-Index sheet for page reference.

COTT FAMILY NAME INDEX No. 75 © 1949
MADE BY THE COTT INDEX COMPANY, COLUMBUS, OHIO
SOLD BY WALKER, EVANS & COGSWELL CO., CHARLESTON, S.C.

FILE NUMBER DATE OF RECORD	GRANTEES FAMILY NAMES	GIVEN NAMES ABCDEFGH	GIVEN NAMES IJKLMNO	GIVEN NAMES PQRSTUVWXYZ	GRANTORS	BOOK	PAGE	No. of Acres	BRIEF DESCRIPTION, LOCATION, ETC. (Not Warranted)
7074 July 21, 1910	Greene		Marshall	Sister J. Marshall		1042	314	.1	Sec. 21. N.W. 1/4. 1st
5071 July 21, 1910	Greene			Sister J. Marshall		1042	311		Sec. 21. N.W. 1/4. 1st
4090 Aug. 11, 1916	"			Sammy Ward S. Stone		1041	80		Washington Hwy. Bulk C. Gyllie 17 Pt. lots 13, 14 + 15 Washington Loop
4456 Aug. 16, 1916	Greene		Henry C. et al.	Rayn H. Archer et al.		1041	321		Sec. 1 = 12.4 Ac. S.C. Hwy. 11
5506 Aug. 26, 1916	Greene		Maximela Bell et al.	" "		1041	321		Sec. 1 = 12.4 Ac. S.C. Hwy. 11
"	"		John S. et al.	" "		1041	853		lot 19 Stewarton Hwy.
"	"		Isverne et al.	" "		1041	853		
7141 Sept. 13, 1916	"		Johnny et al.	Eva F. Lumley		1042	811	1.78	Sec.
7196 Sept. 14, 1916	"		W. Marshall et al.	Bobbie Moon Greene		1042	851	1.77	Sec. 4. S. 25 Augusta Pt. Opine P.
"	"		Robert D. et al.	" "		1042	851		
"	"					1042	110		
8140 Sept. 24, 1916	"		Ray D. et al.	Rayn C. Sanderson et al.		1043	330		Sec. II lot 68 New Hope Place
8209 Sept. 24, 1916	Greene		Nathaniel et al.	Wid. C. Charleston		1043	377		lot 31 Pleasant Ridge Ave. Pleasant Valley
"	"		Mary P. et al.	" "		1043	377		Sec. I Sec. III
10012 Oct. 13, 1916	Greene	Bobbie C.		Robert T. Montgomery, et al.		1044	454		lot 108 "Colonial Hills Texas Rd
11310 Oct. 21, 1916	Greene			Paula W. Pauline G. Whitacre		1045	186		Sec. 2.15 Sec. Little

INDIRECT or GRANTEE Index to Deeds — Greenville County, S. C.

REG. U. S. PAT OFFICE *Chas McCott* County Indexes Since 1888
An Identifying Trade Mark

Open at Proper Tab according to First Letter or Letters of Name and refer to Buff Sub-Index sheet for page reference.

COTT FAMILY NAME INDEX No. 75 © 1949
MADE BY THE COTT INDEX COMPANY, COLUMBUS, OHIO
SOLD BY WALKER, EVANS & COGSWELL CO., CHARLESTON, S.C.

2
(18)

FILE NUMBER DATE OF RECORD	GRANTEES FAMILY NAMES	GIVEN NAMES ABCDEFGHIJ	GIVEN NAMES KLMNO	GIVEN NAMES PQRSTUVWXYZ	GRANTORS	BOOK	PAGE	No. of Acres	BRIEF DESCRIPTION, LOCATION, ETC. (Not Warranted)
11680 Oct. 18, 1976	Greene				Suzanne Carl C. Sanford, Jr. & Son	1045	269		Lot Saluda Tp.
12319 Nov. 5, 1976	"		Nora Gordon		Carney R. Greene et al.	1045	740		St. "Dunham" Sec. II Lot 89 Co. Duke St. & Whitfield
13491 Nov. 16, 1976	"		Mairie B.		Donald Cleveland Bunch as Exec.	1046	189		Chick Spgs. Tp.
13492 Nov. 16, 1976	"		Allie et al.		Donald C. Bunch as Exec. et al.	1046	190		cont. Lot 5 "Lake View Hgts."
"	"		Marjorie B. et al.		" " "	1046	190		cont. Lot 5 "Lake View Hgts." Chick Spgs. Tp.
13493 Nov. 16, 1976	"		James Allie et al.		Donald Cleveland Bunch as Exec. et al.	1046	191		cont. Lot 5 "Lake View Hgts." Chick Spgs. Tp.
"	"		Marjorie B. et al.		" " "	1046	191		
13556 Nov. 17, 1976	"				Suzanne Carl C. Sanford, Jr.	1046	251	1.04	Ac. Saluda Tp.
13935 Nov. 19, 1976	Greene	Carroll L.			Roger G. Lawrence G. Hammer et al.	1046	312		Lot 25 "Public RD." Jones
14931 Dec. 2, 1976	"	Gene L.			John G. Remick et al.	1047	134	37.32	Ac. Co. Green Hgts. & Dogwood Rd. Bald Rock, Cleveland Tp.
"	"	Genevieve			" "	1047	134		
15262 Dec. 6, 1976	"	Edgar C.			Dee Smith Co., Inc.	1047	322		"Hazelwood" Sec. III Lot 46 Mellins St.
15546 Dec. 8, 1976	Greene				Suzanne et al. Carl C. Sanford	1041	490		Release of Restrictions
16090 Dec. 15, 1976	"	David K.			Perry R. Shirley T. Walker	1047	910		Tract
16555 Dec. 20, 1976	Greene				Ruby L. Billy C. Greene	1048	146		cont. 2 lots McElhenny Rd.

-over-

INDIRECT or GRANTEE Index to Deeds — Greenville County, S. C.

2
(8)

REG. U. S. PAT OFFICE *Chas. McCorkle* County Indexes Since 1888 An Identifying Trade Mark

Open at Proper Tab according to First Letter or Letters of Name and refer to Buff Sub-Index sheet for page reference.

COTT FAMILY NAME INDEX No. 75 © 1949
MADE BY THE COTT INDEX COMPANY, COLUMBUS, OHIO
SOLD BY WALKER, EVANS & COGSWELL CO., CHARLESTON, S.C.

FILE NUMBER DATE OF RECORD	GRANTEES FAMILY NAMES	GIVEN NAMES ABCDEFGHIH	GIVEN NAMES IJKLMNO	GIVEN NAMES PQRSTUVWXYZ	GRANTORS	BOOK	PAGE	No. of Acres	BRIEF DESCRIPTION, LOCATION, ETC. (Not Warranted)
17228 Dec. 21, 1916	Greene	Ansel + Fred	Ollie + James	Nelson et al. + Rose	Mattie J. Greene Mattie J. Greene	1048	591	18.8	Acc. Hammett Bridge Rd.
"	"	"	"	"	"	1048	591		
"	"	"	"	"	"	1048	591		
18771 Jan. 13, 1917	Green	A. E.	et al.	1-13-77 #18771 et al.	Cancelled Sat. Bk. 44-515 Dannie S. Lumbert WMC E. G. Whitmore, Jr.	Sat. Bk 44	515		mtg. see deed bk 888 pg. 579 Satisfaction of unrecorded "Buchanan" "oto A & 20 Sec. I "Brewertown" 12ville sp. Lots 129, 130 & 131 Belong Cr.
18710 Jan. 13, 1917	"	Gladys S.			Dothy Kraison s/a Jessie Lattimore	1049	632		
19201 Jan. 19, 1917	Green			Willie	Jessie A. Lattimore	1049	864		
19746 Jan. 26, 1917	Greene	Alvin W.			Jimmy C. Langston	1050	101		Cont. lot 1 Phoenix Ave. "Parkwood" Sec. I Mauldin Cont. lot 48 Oak Park Dr
20259 Feb. 1, 1917	Greens			Jackie Mitchell	James J. Greene (Wid. + Admins) et al.	1050	399		
20635 Feb. 4, 1917	"			Willie	Marion W. Joe, Jr.	1050	590		Lots 31 thru 35 "Brewertown"
20462 Feb. 8, 1917	"				J. L. Putnam	1050	715	1	Acres Scuffletown Rd.
20894 Feb. 8, 1917	Greene	Bobby Joe Ansell + Fred	Ollie and 2n. + James	et al.	James Ollie Greene et al.	1050	724	18.8	Acc. Hammett Bridge Rd.
"	"	"	"	"	"	1050	724		
"	"	"	"	"	"	1050	724		
21237 Oct. 11, 1917	Green	Ripley Florence		Jimmy + Rose	Ollie Ripley Brown	Re-Record 1050	900		Int. lot 14 Sherman on Nichols St. 5' with sp. for Driz. see deed bk. 1050 pg. 265

INDIRECT or GRANTEE Index to Deeds — Greenville County, S. C.

2
(E)

REG. U. S. PAT. OFFICE *Chas. McCatt* County Indexes Since 1888 An Identifying Trade Mark

☞ Open at Proper Tab according to First Letter or Letters of Name and refer to Buff Sub-Index sheet for page reference.

COTT FAMILY NAME INDEX No. 75 © 1949
MADE BY THE COTT INDEX COMPANY, COLUMBUS, OHIO
SOLD BY WALKER, EVANS & COGSWELL CO., CHARLESTON, S.C.

FILE NUMBER DATE OF RECORD	GRANTEES FAMILY NAMES	GIVEN NAMES ABCDEFGHIJ	GIVEN NAMES KLMNO	GIVEN NAMES PQRSTUVWXYZ	GRANTORS	BOOK	PAGE	No. of Acres	BRIEF DESCRIPTION, LOCATION, ETC. (Not Warranted)
21296 Feb. 14, 1977	Greene			Doyle et al. James	Edmon S. Wilson	1050	944	}	} Lot 60 "Dixie Ct." Sec. III "Chick Spgs." Green Baylino
"	"			Meliana H. et al.	" "	1050	944		
21924 Feb. 18, 1977	Greene	Carolyn ⁺		James M.	adm. + Exec. Jared G. James, Jr. et al.	1051	241		Lot Davenport Ave., Greene Rd. "Casa Loma East"
22556 Feb. 25, 1977	Greene	Eunice J.			Don B. Greene	1051	652		Cont. pt. Lot 2 Old Buncombe (S.C. Hwy. 129)
23373 Mar. 7, 1977	"	Earnest		Sue J.	Dorance C. Burton	1052	170	2	Acres. Cross Plains Rd. Buncombe Rd.
23417 Mar. 7, 1977	Greene	Harold M.			Wayward D. Harrison	1052	184		Lot on Irene Cir. + DD
24869 Mar. 21, 1977	"	Billy Joe			Ruth Greene Ewins	1053	97		Cont. Lot 6-A "West Georgia Hlts."
25398 Mar. 25, 1977	Greene			Sola Mae	James U. Greene	1053	387		Cont. Lot A Seminole Dr.
25560 Mar. 23, 1977	Greene			Kevin B. et al.	James U. Greene et al.	1053	473		Production
"	"			Marion C. et al.	" "	1053	475		
25897 Mar. 31, 1977	Greene			Ronald	Nelson Taylor Bell et al.	1053	738		"Pineforest" Lot 22 Rosewood Dr.
26995 Apr. 8, 1977	Greene			Lillian P.	Glenn L. Greene	1054	385		"Orendale" Apt. 107, Mauldin Cont. Lot 111 Fairfield Dr.
28009 Apr. 9, 1977	Greene			Ollie Bell	William T. Greene Jr.	1054	868	4	also 4/100 Acres. Saluda Tp. Acres. 1000 pt. Cleveland Tp. See Deed Book 888 pg. 596
29041 Apr. 27, 1977	"	A. E. et al.			C. Thomas Copfield, III	5th. Book 47	248		Satisfaction of Unrecorded Mtg. Hanchetter, Lawrence + Jille Center
29175 Apr. 28, 1977	Greene			Roger A.	William H. Chapman	1055	553		dot 9 = 7.3 Acres. Bent Tree
29366 Apr. 29, 1977	"			Pauline H.	Master Ralph W. Mitchell Jr. et al.	1055	680		Tract 7-A = 37 Acres.

INDIRECT or GRANTEE Index to Deeds — Greenville County, S. C.

2

(8)

REG. U. S. PAT. OFFICE *Chas. McCulloch* County Indexes Since 1888 An Identifying Trade Mark

Open at Proper Tab according to First Letter or Letters of Name and refer to Buff Sub-Index sheet for page reference.

COTT FAMILY NAME INDEX No. 75 © 1949
MADE BY THE COTT INDEX COMPANY, COLUMBUS, OHIO
SOLD BY WALKER, EVANS & COGSWELL CO., CHARLESTON, S.C.

FILE NUMBER DATE OF RECORD	GRANTEES FAMILY NAMES	GIVEN NAMES ABCDEFGHIJ	GIVEN NAMES JKLMNO	GIVEN NAMES PQRSTUVWXYZ	GRANTORS	BOOK	PAGE	No. of Acres	BRIEF DESCRIPTION, LOCATION, ETC. (Not Warranted)
29574 May 2, 1911	Greene	Boyd C	a	Patricia ^{N.}	Johnny M. ^{et al.} D Lynn	1055	785	12.25	Rd. 1 st Section to Dec. County Rd. McMinney Creek Rd.
29571 May 2, 1911	Greene	M.C.		Paul	Michael W. Green	1055	788		cont. 15.7 Dec. Gap Rd. Co. C. 1311
29623 May 2, 1911	"	Emma Martins	4	Robert F.	Frances C. Bouten	1055	838		lot 3 - 2 Dec. Cross Plains "Hillsborough" Sec. I Mauldin
30050 May 6, 1911	"	Dianne			Richard W. ^{et al.} Perren	1056	94		lot 2 Shalcrest Dr
30653 May 11, 1911	"			Woodrow Ray ^{et al.}	Albert J. Taylor, Jr.	1056	427		lot 215 also strip "Belle Meade" Sec. II
"	"			Patricia	"	1056	427		
31302 May 18, 1911	"			Robert S.	Helen Mae G. ^{et al.} Taylor	1056	811		Saluda Tp. lot 100 Division Bridge Rd
31219 May 18, 1911	"			Robert S.	Rosa Lee G. ^{et al.} Allen	1056	814		Saluda Tp. lot 100 Division Bridge Rd
31306 May 18, 1911	"			Robert S.	Monnie Sue G. ^{et al.} Brown	1056	815		Saluda Tp. lot 100 Division Bridge Rd
31308 May 18, 1911	"			Robert S.	Joseph N. ^{et al.} Green	1056	817		Saluda Tp. lot 100 Division Bridge Rd
32212 May 23, 1911	Greene			Wade H.	Howle Development, Inc.	1057	218		Hampton Blvd. + Wellington Ave. lot 20. 1.24 1/2 - 1.24 1/2
32481 May 21, 1911	Green			Willie	O. B. Godfrey	1057	406		lot 12 Grand etc
34017 June 9, 1911	"	C. G.			Rosa Lee G. ^{et al.} Allen	1058	219	1.24	Green prop. Dec. Saluda Tp. C. G.
34020 June 9, 1911	"	C. G.			Monnie Sue G. ^{et al.} Brown	1058	222	1.24	Saluda Tp. Dec. C. G. Green prop.
34021 June 9, 1911	"	C. G.			Robert S. ^{et al.} Green	1058	223	1.24	Saluda Tp. Dec. C. G. Green prop.
34022 June 9, 1911	"	C. G.			Joseph N. ^{et al.} Green	1058	224	1.24	Saluda Tp. Dec. C. G. Green prop.

INDIRECT or GRANTEE Index to Deeds — Greenville County, S. C.

2
(4)

REG. U. S. PAT. OFFICE *Chas. M. Catt* County Indexes Since 1888 An Identifying Trade Mark

Open at Proper Tab according to First Letter or Letters of Name and refer to Buff Sub-Index sheet for page reference.

COTT FAMILY NAME INDEX No. 75 © 1949
MADE BY THE COTT INDEX COMPANY, COLUMBUS, OHIO
SOLD BY WALKER, EVANS & COGSWELL CO., CHARLESTON, S.C.

FILE NUMBER	DATE OF RECORD	GRANTEES FAMILY NAMES	GIVEN NAMES ABCDEFGHIJ	GIVEN NAMES KLMNO	GIVEN NAMES PQRSTUVWXYZ	GRANTORS	BOOK	PAGE	No. of Acres	BRIEF DESCRIPTION, LOCATION, ETC. (Not Warranted)
34413	June 13, 1977	Greens	Ervin	Virginia	Arms	James E. Bramlett	1058	292		"South Forest Pkwy." Lot 131 Pinefield Dr.
34528	June 14, 1977	Greene	Carl R.	et al.		Academy Rental Co.	1058	487		Lot 41 Timberlake Dr. "Timberlake"
"	"	"	Niana C.	et al.		"	1058	487		
35454	June 22, 1977	Greens	Dellie	Willie		Clyde A. Walker	1059	39		(sic) "Barnettsville" Lots 116 & 117 Cide Kaling Bates Dr. less pt. 6400 acre Hendersonville Hwy.
35721	June 23, 1977	Greens	Doc, Auto Parts, Inc.			Corine H. Green	1059	142		
35863	June 24, 1977	Greens			Woodrow Ray et al.	Albert J. Taylor, Jr.	1059	284		Lot 215 also strip Belle Meade Sec. II for sig. see st 103e pg. 421 Sec. II
"	"	"			Patricia	"	1059	284		
36187	June 28, 1977	Greene				Robert N. Varona J. Howard	1059	458		Lot 102 Dunham Mills Cir., "Belle Meade"
152	July 1, 1977	Greene	Buecher B.	Paul D.		Donald Carl Woods	1059	745		Lot 103 + Pt Lot 104 York "Rodgers Valley Hqts." Betty Dr. Pt. Lots 14 & 15, Kessell Cir.
791	July 8, 1977	Greene		Laura B.		James E. Patten	1060	156		
1280	July 13, 1977	Greene	Cecil G.			Luther G. Green	1060	452		Lot Piedmont Hwy No. 64 "Woodharbor"
2365	July 22, 1977	"	Allan R.	Mary W.		W. N. Leslie, Inc.	1061	9		Lot 17 Woodharbor Dr. "Bellingham" Sec. I Sville Int. lot 22 Abbotford Dr. Whitin St. Dunham Mills Village
4623	Aug 11, 1977	"		John S. Hoodson		Linda M. Green	1062	338		Lot 89 Sec. 2 cor. Duke St.
4874	Aug 12, 1977	Greene		Nora		Joel Greene	1062	421		
5055	Aug 15, 1977	Greene	Francis, Jr. Boyd			Junius R. Smith, et al	1062	546		Lot 10 Jones Ave.
5927	Aug 23, 1977	"	Gary Alan	Jo Kathy		John David Nip, et al	1063	253		Lot 6 & pt. lot 5

INDIRECT or GRANTEE Index to Deeds — Greenville County, S. C.

2
(4)

REG. U. S. PAT. OFFICE *Chas. M. Cott* County Indexes Since 1888 An Identifying Trade Mark


 Open at Proper Tab according to First Letter or Letters of Name and refer to Buff Sub-Index sheet for page reference.

COTT FAMILY NAME INDEX No. 75 © 1949
MADE BY THE COTT INDEX COMPANY, COLUMBUS, OHIO
SOLD BY WALKER, EVANS & COGSWELL CO., CHARLESTON, S.C.

FILE NUMBER DATE OF RECORD	GRANTEES FAMILY NAMES	GIVEN NAMES ABCDEFGHIJ	GIVEN NAMES JKLMNO	GIVEN NAMES PQRSTUVWXYZ	GRANTORS	BOOK	PAGE	No. of Acres	BRIEF DESCRIPTION, LOCATION, ETC. (Not Warranted)
5878 Aug. 23, 1977	Green			Paul	Michael W. Green	Re-Record 1063	254		see deed Sub. 1055, pg. 788 Int. 15.7 acs. Gap Creek Rd. for orig. near Dr. Rest
6023 Aug. 24, 1977	"	Clarence H.			Laura H. Lyons	1063	311		Int. 5 acs. Allen Rd. (new Rd.) near Dr. Rest
6024 Aug. 24, 1977	"	Clarence H.			Harriet E. Johnson	1063	313		Int. 5 acs. Allen Rd. (new Rd.) near Dr. Rest
6026 Aug. 24, 1977	"	Clarence H.			Rosa H. Smith, et al	1063	312		Int. 5 acs. Allen Rd. (new Rd.) near Dr. Rest
5795 Aug. 24, 1977	"	Clarence H.			Lucile Oliphant, et al	1063	314		Int. 5 acs. Allen Rd. (new Rd.) near Dr. Rest
6165 Aug. 25, 1977	Greene	Diana D. + Ansel	John P. Jr. et al	Nelson et al	R. E. Gregory + Co. Ltd. (A/K as Mattie J. Greene)	1063	301		Lot 11 Judson Ave.
"	"	Fred	James Allie, Roscoe		Mattie D. Green	1063	468	12.8	Ac. Hammett Bridge Rd. for orig. see deed Sub. 1048 pg. 598
"	"		John Angus, et al		"	1063	468		
"	"		Preston		"	1063	468		
"	"		Jimmy, et al		"	1063	468		
6154 Aug. 25, 1977	Green			Dyline	Myrtle E. Trask, et al	1063	395		Glenny Mt. Tp. Lot 264 Lake Lanier Etc.
6716 Aug. 26, 1977	Green	Georgie S.			H. W. Sandeth	1063	579		Lot 7 Willinson Dr. Lynette by Judgment Key # 76-3517
6855 Aug. 31, 1977	Green	Alvin W. et al			Bankers Trust of S.C. (Now Naomi M. Thomas)	1063	808		Release Lot 1 Phalanx Ave. from lien
7459 Sept. 6, 1977	Green			Dandra J.	Naomi M. Thomas	1064	218		Lot Holders Home Rd. Saluda Tp. See Note Rd. "De Norte East"
7460 Sept. 6, 1977	Green	Agnes H. +	Winifred D.		Bayard S. Lindell, et al	1064	196		Lot 62, acs. East Allen Ct. + See II
7914 Sept. 14, 1977	Green	Elmeria +	James W.		Randy Woaten (Formerly) Maline C. Stowe	1064	799		Lot 26 West Drive, Hardy Hale "Old Magnolia"
9874 Sept. 28, 1977	Green	Harry D. et al			Maline C. Stowe Boston	1065	705		Lot 151 Beula Dr.

INDIRECT or GRANTEE Index to Deeds — Greenville County, S. C.

REG. U. S. PAT. OFFICE *Chas. McCott* County Indexes Since 1888
An Identifying Trade Mark

 Open at Proper Tab according to First Letter or Letters of Name and refer to Buff Sub-Index sheet for page reference.

COTT FAMILY NAME INDEX No. 75 © 1949
MADE BY THE COTT INDEX COMPANY, COLUMBUS, OHIO
SOLD BY WALKER, EVANS & COGSWELL CO., CHARLESTON, S.C.

(9)

FILE NUMBER DATE OF RECORD	GRANTEES FAMILY NAMES	GIVEN NAMES ABCDEFGHIJ	GIVEN NAMES JKLMNO	GIVEN NAMES PQRSTUVWXYZ	GRANTORS	BOOK	PAGE	No. of Acres	BRIEF DESCRIPTION, LOCATION, ETC. (Not Warranted)
10091 Sept. 29, 1977	Green				(M/KIA Mary S. Green) Teddy Lee Mary S. Johnson	1065	831		"Westwood" Sec. III S.ville Int. lot 268 S.wood Cir. Chick Spgs. Tp.
10356 Sept. 30, 1977	Greene	Alicia R.	Joe C.		Donald M. Montella, et al	1065	969		Lot 1 Lee Rd. "Lorena Park"
11183 Oct. 10, 1977	Greene	Billy D.	+		Patricia F. Barry H. Jones, et al	1066	441		Lot 25 Motor Boat Club Dr.
11184 Oct. 10, 1977	"	Billy D.	+		Patricia F. Barry H. Jones, et al	1066	442		Lot 24 Motor Boat Club Dr.
11550 Oct. 12, 1977	Greene			Jimmy E. et al	Administrator of Veterans' Affairs	1066	644		Lot Blackberry Valley Rd.
" "	"			Juanita C. et al	" "	1066	644		
11658 Oct. 13, 1977	"	Helen D.	+		R. Keith W.D. Yarborough	1066	697		Mauldin Lot 90 Forester Woods, Sec. VII Tp.
12192 Oct. 19, 1977	"	Calint W.	+		Duganne Carl G. Sanford	1066	971	1.39	Acc. Taylors Rd. Chick Springs
12239 Oct. 19, 1977	"			Harold D. Rhoda D.	Carolina Feb. D. & S. Ann.	1066	989		Lot 11 Fair St.
12543 Oct. 21, 1977	Greene			William H. et al	John A. Bingham, et al	1067	135		Lot 307 Silver Creek Rd. + Silver Pine Ct. "Sugar Creek" Map 1 Sec. I
" "	"			Portia C. et al	" "	1067	135		Mill "Sec. VI Int. lot 79 Fourth St. Judson S.ville Tp.
13388 Oct. 31, 1977	Greene	Hattie S.			Charles Greene, et al	1067	583		Pt. lot 15 Martin St. (Sterling) Circle
13453 Oct. 31, 1977	Greene			James W.	Samuel A. Raiden	1067	611		Int. lot 21-A Pt. lot 20 Club
13548 Nov. 1, 1977	Greene			Marion C.	Lewis D. Greene as. Exec.	1067	675		
14144 Nov. 4, 1977	Green	Douglas et al			R. C. Kendrick, Jr.	1067	972	63.35	Acc. Bateville Rd. Butler Tp.
" "	"	Ada H. et al			" " "	1067	972		

INDIRECT or GRANTEE Index to Deeds — Greenville County, S. C.

(4)

REG. U. S. PAT. OFFICE *Chas. McCott* County Indexes Since 1888 An Identifying Trade Mark

Open at Proper Tab according to First Letter or Letters of Name and refer to Buff Sub-Index sheet for page reference.

COTT FAMILY NAME INDEX No. 75 © 1949
MADE BY THE COTT INDEX COMPANY, COLUMBUS, OHIO
SOLD BY WALKER, EVANS & COGSWELL CO., CHARLESTON, S. C.

FILE NUMBER DATE OF RECORD	GRANTEES FAMILY NAMES	GIVEN NAMES ABCDEFGHIJ	GIVEN NAMES JKLMNOPQ	GIVEN NAMES RSTUVWXYZ	GRANTORS	BOOK	PAGE	No. of Acres	BRIEF DESCRIPTION, LOCATION, ETC. (Not Warranted)
15534 Nov. 18, 1977	Green	Edna H.			Leland B. Green	1068	677		7.19 Acs. Butler Tp. less pt. Tract 2=6.60 Acs. Gaule Rd. Also
16498 Nov. 29, 1977	"		Nellie S.		Sec. of Housing + U.S. Dev.	1069	267		Lot 18 Oak Dr. Woods "Doe. I"
16803 Dec. 1, 1977	Greene			Brian Thomas	J. W. Ogden, et al	1069	430		Lot 62 Raintree Ln. "Palham"
17136 Dec. 5, 1977	"			Lois G. et al	Elford Campbell, et al	1069	597		Tract 11=9.4 Acs.
20048 Jan. 4, 1978	"	David R. + Marion N.			Walter F. Walden	1071	295	12.76	Acs. Nash Mill Rd.
20213 Jan. 5, 1978	Green		S. D. Jr.		Frank S. Smith	1071	401	3.397	Acs. E. Butler Ave.
"	"		S. D. Jr.		" "	1071	401		
20272 Jan. 6, 1978	Green	Charles C. et al			Robert Cate, et al	1071	447		Butler Tp. Pt. Lot 3 Marion Rd.
22417 Jan. 30, 1978	Green	Harold J. et al			J. R. Forshee, et al	1072	783		Lot 11 Dellbrook Ct. "Dellbrook Estate"
"	"	Diane P.			" "	1072	783		
23523 Feb. 9, 1978	Green		S. Van, et al		David Eastman, et al	1073	426		Lot 84 Tugaloo Rd. "Coleman Hgts."
"	"		Joyce M.		" "	1073	426		
24537 Feb. 20, 1978	Greene	Harold D. + Rhonda D.			Carolina Fed. S. + S. Assn.	1073	949		For orig. see Deed Bk. 1066 pg 989 Lot 11 Fair St. Giv. "Windsor Park"
24757 Feb. 22, 1978	Green		Sullivan C.		Betty Ann Green, et al	1074	66		Lot 48 Devonshire Rd + Woodridge
26045 Mar. 7, 1978	Greene	Fred M. + Karen S.			Bankers Trust of S. C.	1074	813		Lot 27 "Valleybrook"
26804 Mar. 14, 1978	Greene	Bobbie C. + Robert T.			Premier Investment Co. Inc.	1075	257		Lot 64 Sec. I "Colonial Hills"

INDIRECT or GRANTEE Index to Deeds — Greenville County, S. C.

REG. U. S. PAT OFFICE *Chas McCott* County Indexes Since 1888 An Identifying Trade Mark

Open at Proper Tab according to First Letter or Letters of Name and refer to Buff Sub-Index sheet for page reference.

COTT FAMILY NAME INDEX No. 75 © 1949
MADE BY THE COTT INDEX COMPANY, COLUMBUS, OHIO
SOLD BY WALKER, EVANS & COGSWELL CO., CHARLESTON, S.C.


(H)

FILE NUMBER	DATE OF RECORD	GRANTEES FAMILY NAMES	GIVEN NAMES ABCDEFGHIJ	GIVEN NAMES KLMNO	GIVEN NAMES PQRSTUVWXYZ	GRANTORS	BOOK	PAGE	No. of Acres	BRIEF DESCRIPTION, LOCATION, ETC. (Not Warranted)
28761	Mar. 31, 1978	Green				Rosamond Ballenger	1076	223		Lots
29351	Apr. 5, 1978	Greene	Cibben C. +		Thomas W. ^{et al}	Thomas W. Greene, executor ^{et al}	1076	550	}	Int. Lots 1-5 Pleasantburg Dr + Old White Oak Rd.
" "	" "	Greene	David B. ^{et al}		" " " "	" " " "	1076	550		
29361	Apr. 5, 1978	Green			Robert T.	Ron L. Cobb	1076	561		Parris Mt. Tp. Pt. Sect 34-1.67 Acs Woodland Dr.
30325	Apr. 13, 1978	Green		Plumbing Co. ^{inc.}	P. D.	P. D. Green, Dr. ^{et al}	1077	33		Tract: 3.397 Acs. E. Butler Ave.
30379	Apr. 14, 1978	Green		Mary Ann		Wealthy H. Green	1077	106		Lot 2 Mills - Woodruff Rd. Butler Tp.
31081	Apr. 20, 1978	Green			Robert G. ^{et al}	J. Harold Hawkins ^{et al}	1077	461		Lot 2 Sabwood Dr. Austin Tp.
31945	Apr. 27, 1978	Green			Willie	Grace E. Bessellie, ^{et al}	1077	940		165 Bond for Title - Lots 107 thru
32473	May 2, 1978	Greene		B. Mary Kathryn		Virginia Sue Greene Nelson	1078	294		Lot Glassy Mt. Tp. Co. "Grille Tp.
33789	May 12, 1978	Green	Frances M. +		Ralph D. Jr.	Fred H. Massey, ^{et al}	1079	67		Lot 264 + 265 Berkeley Ave. "Colonias"
34048	May 16, 1978	Green	Charles			H. Samuel Dutilleul ^{et al}	1079	311		Bond for Title. Lot Pinckney St
36880	June 8, 1978	Green	Earnest F. +		Due F.	Mary S. Mayo ^{et al}	1080	751	2.6	Acs. = Lot 5 Cross Plains Rd.
36935	June 8, 1978	Green		P. D.		Lucille B. Ellison	1080	752	8.53	Acs Bethel Dr.
37949	June 16, 1978	Green	Dianthus R.			Calvin Sullivan	1081	421		North Tp. Lot 23 Malone St. "Lancaster" 123)
38280	June 20, 1978	Green		Morris H.		Meredith Alan Hentry ^{et al}	1081	589		Pt. Lot 3 White Horse Rd. (D. G. Hwy County, Dial Tp.
38521	June 22, 1978	Green		Morris Lalmadge		Barbara M. M ^s Galek	1081	743		Lot. 61.33 Acs. Greenville + Laurens

INDIRECT or GRANTEE Index to Deeds — Greenville County, S. C.

(H)

REG. U. S. PAT. OFFICE *Chas McCott* County Indexes Since 1888 An Identifying Trade Mark

 Open at Proper Tab according to First Letter or Letters of Name and refer to Buff Sub-Index sheet for page reference.

COTT FAMILY NAME INDEX No. 75 © 1949
MADE BY THE COTT INDEX COMPANY, COLUMBUS, OHIO
SOLD BY WALKER, EVANS & COGSWELL CO., CHARLESTON, S.C.

FILE NUMBER DATE OF RECORD	GRANTEES FAMILY NAMES	GIVEN NAMES ABCDEFGHIJ	GIVEN NAMES JKLMNO	GIVEN NAMES PQRSTUVWXYZ	GRANTORS	BOOK	PAGE	No. of Acres	BRIEF DESCRIPTION, LOCATION, ETC. (Not Warranted)
38522 June 22, 1978	Greene		Mildred D.		Frank Ulmer Lumber Co. Inc.	1081	745		Acres" Lot 1 Old Hwy. 417 "Rebecca
38488 June 22, 1978	"		Thomas W.		William James Medlin by Carroll B. Long U/Powers of Atty. Fuster Enterprises, Inc.	1081	728		Power of Atty. Reine Map. No. 2 Lot 29 Fernside Dr. "Verdin Este"
1194 July 12, 1978	Green		R. S.		George D. Hawkins	1082	962		Grindle Tp. Lot 16 E. North St. "Overbrook"
3431 Aug. 1, 1978	Green		Michael W.		Samuel Ira Greene	1084	423		
3528 Aug. 2, 1978	Greene		B. Mary Kathryn		Margaret Kathryn Greene	1084	503	2	Acres Glassy Mt. Tp.
3532 Aug. 2, 1978	Greene		B. Mary Kathryn		Roy B. Greene, Jr.	1084	506	2	Acres Glassy Mt. Tp.
3533 Aug. 2, 1978	Greene		B. Mary Kathryn		M. William Bashor, Jr.	1084	507	2	Acres Glassy Mt. Tp.
3849 Aug. 4, 1978	Green	et al Harley D.			" " " "	1084	651		Lots 129 + 130 Bellingham Sec II Grindle
" "	"	et al Betty M.			John R. Young	1084	651		
3844 Aug. 4, 1978	Green	et al Harley D.			" "	1084	652		Int. Lot 4 = 4.75 Acres Old Throne Rd.
" "	"	et al Betty M.			James E. Cook	1084	652		
3846 Aug. 4, 1978	Green	et al Harley D.			" "	1084	652		Int. Lot 4 = 4.75 Acres Old Throne Rd.
" "	"	et al Betty M.			Jr. Thomas D. Link	1084	995		
4411 Aug. 9, 1978	Greene		et al J. Deott et al Lydia D.		" "	1084	995		Ft. lot 21, 22 + 23 Link St. Chick Springs Tp.
4525 Aug. 10, 1978	Greene		Frances M.		Ellen Hendrix Brown	1085	79		Lot 1 Hampton Ave.

INDIRECT or GRANTEE Index to Real Estate Deeds -- Greenville County, S. C.

(I)

☛ Open at Proper Tab according to First Letter or Letters of Name and refer to Buff Sub-Index sheet for page reference.

SETS PRINTING CO., GREENVILLE, S. C.

FILE NUMBER DATE OF RECORD	GRANTEES FAMILY NAMES	GIVEN NAMES ABCDEFGHIJ	GIVEN NAMES JKLMNO	GIVEN NAMES PQRSTUVWXYZ	GRANTORS	BOOK	PAGE	NO. OF ACRES	BRIEF DESCRIPTION, LOCATION, ETC. (NOT WARRANTED)
14244 Nov. 6, 1978	Greene		et al J. Scott		Thomas D. Link, Jr.	Re-Record 1091	369		Pt. Lot 21, 22 + 23 Link St. (Childs Springs Tp. For orig. see Deed Bk. 1084 Pg. 995
"	"		et al Lydia H.		" " "	Re-Record 1091	369		"Indian Hills" Int. Lot 17 Hiwassee Drive Also int. strip Int. Lots 5+6 Woodland Village
14760 Nov. 13, 1978	Greene			R. G.	Mamie K. Greene	1091	665		
14775 Nov. 13, 1978	Green	Alvin W.			Jimmy G. Langston	1091	679		
14799 Nov. 13, 1978	Greene	et al Harold E.			(w/ka Jean Trammell Tucker) Jean Trammell	1091	753		Pt. Lot 9 E. North St.
"	"	et al Beverly C.			" "	1091	753		
14761 Nov. 13, 1978	Greene		Judi		LeRoy Cannon, et al	1091	666		Lot 1 = 3.47 Acres Jerry Rd "F. W. Poe Mfg. Co. Village Houses" Lot 223 Sixth Ave. Poe Mill Sec. I
14768 Nov. 13, 1978	Greene			Wilma Joyce	Lois Chapman	1091	707		
15564 Nov. 17, 1978	Green	Bobby Joe	+	Melissa Sarah	Frank Ulmer Lumber Co.	1092	254		Lot 27, Rebecca Ceres
15819 Nov. 21, 1978	Green			Richard L.	Sec. of Housing + Urban Dev.	1092	392		Lot 26 Peace Haven, Sec. I
16765 Dec. 1, 1978	Green		S. D. Dr.		Ella Mae Green	1092	853		Int. Lot E. Butler Ave. Mauldin Austin Tp.
17086 Dec. 5, 1978	Green		S. D. Dr.		G. W. Jones, et al	1093	154		Lot E. Butler Ave. Mauldin "Westwood" Austin Tps.
17459 Dec. 7, 1978	Green	Delora J.	+	Steven R.	Artistic Bldg. Inc.	1093	403		Lot 770 Yellow Wood Ave. Sec. VI
18497 Dec. 19, 1978	Green	Charles			Agnes Holloway	1093	988		Lot 112 River St. Nicholson
18541 Dec. 19, 1978	Greene		Janita H.		Westminster Company, Inc.	1094	7		Lot 49 Valleybrook, Sec. I
19028 Dec. 22, 1978	Greene	Florida M.			Luther S. Greene	1094	286	14	Acres, also 1 acre, Fine Points

INDIRECT or GRANTEE Index to Deeds — Greenville County, S. C.

REG. U. S. PAT. OFFICE *Chas McCott* County Indexes Since 1888 An Identifying Trade Mark

Open at Proper Tab according to First Letter or Letters of Name and refer to Buff Sub-Index sheet for page reference.

COTT FAMILY NAME INDEX No. 75 © 1949
MADE BY THE COTT INDEX COMPANY, COLUMBUS, OHIO
SOLD BY WALKER, EVANS & COGSWELL CO., CHARLESTON, S.C.

(J)

FILE NUMBER DATE OF RECORD	GRANTEES FAMILY NAMES	GIVEN NAMES ABCDEFGHIJ	GIVEN NAMES KLMNO	GIVEN NAMES PQRSTUVWXYZ	GRANTORS	BOOK	PAGE	No. of Acres	BRIEF DESCRIPTION, LOCATION, ETC. (Not Warranted)
19204 Dec. 28, 1978	Green			Julius Harry	Paris Jones Green et al	1094	411		Butler Tp. Sht. 1 1/2 Acs. Laurens Rd.
20606 Jan. 11, 1979	"			Country Club Valley	Liberty Life Insurance Co.	1095	204		Tract "Green Valley Estd." "Westwood" Sec. II Lot 492 Tebbelwood Dr.
20816 Jan. 15, 1979	Greene	Christopher	+	Rachel P.	John P. Forrest, et al	1095	326		
21160 Jan. 17, 1979	Greene	Harry A.			Sec. of Housing + Hr. Dev.	1095	545		Sots 7+8 "Palmetto Terrace" Paris Mt. Tp.
22409 Jan. 31, 1979	Greene	Betty M.			Donald M. Green	1096	295		Sht. Lot 4 White Horse Rd. 25 Tr. Rest
22902 Feb. 5, 1979	Greene's	Doc, Auto Parts, Inc.			James O. Farnsworth, et al	1096	538		Quit-Claim. Lot Old S. C. Hwy.
23126 Feb. 8, 1979	Greene			Willie James	Willie Green	1096	676		Lot Beard Street
23442 Feb. 12, 1979	Greene	Ernestine	+	Robert	Willie Green	1096	807		Lot Beard Street
23885 Feb. 16, 1979	Greene			Lake Area	Wooten Corp. of Wilmington	1097	106		See Div. See deed bk. 788 pg. 473 Limited Waiver of Restriction
25827 Mar. 9, 1979	Greene			Country Club, et al Valley	J. Frank Ogletree, Jr. et al	1098	136		Agreement Rd.
26446 Mar. 15, 1979	Greene	Henry D.			Pauline Greene, et al	1098	543	30.70	Acs. + 29.99 Acs. Holiday Dam
27545 Mar. 26, 1979	Greene			Motels, Inc.	Pranella Corp.	1099	241		Sht. Lot 1 Wade Hampton Blvd. for any lease see deed bk 1044 - pg 102
27671 Mar. 27, 1979	Greene			Motels, Inc.	Pranella Corp.	1099	326		Assign + Assumption of Ground Lease Horiz. Prop. Regime
27869 Mar. 28, 1979	Greene			Jennie Lou	American Service Corp. Formerly People's Natl. Bank - Exe. & Tr. W/W of Paul S. Browning	1099	409		Unit 1-L Plaza Lewis Village Alley
28037 Mar. 30, 1979	Greene			Robert L.	Bankers Trust of S. C., et al	1099	522		Lot-Cor. Main + Coffee St. Sht.
28268 Apr. 2, 1979	Greene			Wade H. Jr.	James H. Wilson	1099	647		Quit-Claims. Sht. Pt. Lot 6

INDIRECT or GRANTEE Index to Deeds — Greenville County, S. C.

2

(J) REG. U. S. PAT. OFFICE *Chas McCott* County Indexes Since 1888 An Identifying Trade Mark

Open at Proper Tab according to First Letter or Letters of Name and refer to Buff Sub-Index sheet for page reference.

COTT FAMILY NAME INDEX No. 75 © 1949
MADE BY THE COTT INDEX COMPANY, COLUMBUS, OHIO
SOLD BY WALKER, EVANS & COGSWELL CO., CHARLESTON, S.C.

FILE NUMBER DATE OF RECORD	GRANTEES FAMILY NAMES	GIVEN NAMES ABCDEFGHIJ	GIVEN NAMES JKLMNOPQ	GIVEN NAMES RSTUVWXYZ	GRANTORS	BOOK	PAGE	No. of Acres	BRIEF DESCRIPTION, LOCATION, ETC. (Not Warranted)
29395 Apr. 10, 1979	Greene	Eugene J. + Lynda D. etal			Leroy Cannon Realty, Inc.	1100	245		"Cannon Ests." Sec. II Lot 11 = 2.24 Acs. Artillery Ct.
30083 Apr. 17, 1979	Green	Dale C. etal			Ruth Stepp Mattot, et al	1100	658		} Lot 8 Old Hwy. 14
" "	"	Connie Jean W.			" " " "	1100	658		
31419 Apr. 27, 1979	Green	State Investment Co., et al			^{The} First Nat'l. Bank of Atlanta, ^{etal}	1101	410		
32485 May 8, 1979	Greene	H. E. et al			Alfred B. Waldrop	1101	949		} Lots 63 + 64 Grove Rd. "Cherokee Park" Hillside Tp.
" "	"	Beverly G., et al			" "	1101	949		
33524 May 16, 1979	Greene	Diana C. + Andrew Allen Maynard			Robert C. Bruce	1102	570		Vernon Rd. "Burgess Hills" Chick Sps. Tp. Lot 73 + 74 Cr. Chestnut Cms + Mt.
35880 June 4, 1979	Greene	Dorsey + Jeannie G.			William Wright Haffney, Jr.	1104	37		Pt. Lot 42 Rice St
36820 June 12, 1979	Greene	Frank A., et al			Bennie Gibbs	1104	620		} Lot E. Lake Shore Dr.
" "	"	Elaine O., et al			" "	1104	620		
37400 June 18, 1979	Greene	Dwayne D. +		Rebecca H.	Donald Thomas Worthington, ^{etal} att'y-in-fact for Richard N. Kilpatrick	1104	939		
38566 June 27, 1979	Greene			Loie	Edith J. Kilpatrick ^{Kilpatrick}	1105	548	5.02	Acs. Hwy. 11
38569 June 27, 1979	Greene			Loie	Larry G. Greene, et al att'y-in-fact for Richard N. Kilpatrick	1105	588		Pt. Lot D
38567 June 27, 1979	Greene			Larry	Edith J. Kilpatrick ^{Kilpatrick}	1105	589	5.86	Acs. Hwy. 11
297 July 3, 1979	Green	Anna Z.			Georgia Haddon Zimmerman	1106	30		Land Ranching "Grille Tp." Lot 201 Old Augusta Rd. "Augusta"
1248 July 12, 1979	Greene			Robert J. etal	Kay Silvers	1106	551		} Lot White Horse Rd.
" "	"			Lina R.	" "	1106	551		

INDIRECT or GRANTEE Index to Deeds — Greenville County, S. C.

REG. U. S. PAT. OFFICE *Chas. McCatt* County Indexes Since 1888 An Identifying Trade Mark

Open at Proper Tab according to First Letter or Letters of Name and refer to Buff Sub-Index sheet for page reference.

COTT FAMILY NAME INDEX No. 75 © 1949
MADE BY THE COTT INDEX COMPANY, COLUMBUS, OHIO
SOLD BY WALKER, EVANS & COGSWELL CO., CHARLESTON, S.C.

(K)

FILE NUMBER	DATE OF RECORD	GRANTEES FAMILY NAMES	GIVEN NAMES ABCDEFGHIJ	GIVEN NAMES KLMNOPQ	GIVEN NAMES RSTUVWXYZ	GRANTORS	BOOK	PAGE	No. of Acres	BRIEF DESCRIPTION, LOCATION, ETC. (Not Warranted)
1453	July 13, 1979	Greene	Henry R. & Linda J.			Harold Gary Hudgens	1106	661		Dr.) Lot 2 Lions Gulch Rd. (Eunice Regime Unit 106 Inglewood Horiz. Prop.
1440	July 13, 1979	Greene	et al Karen Dessieree + Madonna		Jeffrey William	Latham E. Whealan, et al Jr.	1106	630		
2937	July 26, 1979	Greene				John Carlton Martin Church, Jr. Rocky Creek Baptist	1107	864	59.55	Ac. Dividing Water Rd.
3475	July 30, 1979	Green	H., et al Douglas				1108	169		Parcel Bagwell Rd, 1096-676 Lot 2. For orig. see Deed Bk. Lot 38 "Augusta Acres" North Tp. "Del Norte E. Sts." abt. pt. Lot 61 Great Hill Ct. Lot 245 Trenton Ln. "Cambridge II" Sec. III Lot 39 "Berea Hgts" Bk. 1096 Pg. 807 Lot 1 Marie St. For orig. see Deed
"	"	"	Ada H.			" " "	1108	169		
5442	Aug 15, 1979	Green			James Willie	Willie Green	1109	437		
5695	Aug 17, 1979	Green	et al Berry E.			Kent Mayfield	1109	537		
"	"	"	et al Georgia J.			" " "	1109	537		
7630	Aug 31, 1979	Greene			Jr. Ulysses M.	Barbara P. Greene	1110	642		
8138	Sept 6, 1979	Green	et al Don E.			Bob Maxwell Bldg. Inc.	1110	916		
"	"	"	et al Denise W.			" " "	1110	916		
8135	Sept 6, 1979	Greene	Brenda W.			Hubert R. Chassereau	1110	914		
10753	Sept 28, 1979	Green	Ernestine +		Robert	Willie Green	1112	561		
10831	Sept 28, 1979	Greene	Harry Donald			Harry A. Greene	1112	589		
10865	Sept 28, 1979	Green			Lester, Jr. Donald, et al Wade, et al Pamela	David J. Vickery, et al " " "	1112	621		
"	"	"				" " "	1112	621		

INDIRECT or GRANTEE Index to Deeds — Greenville County, S. C.

(K) REG. U. S. PAT. OFFICE *Chas McCott* County Indexes Since 1888 An Identifying Trade Mark

Open at Proper Tab according to First Letter or Letters of Name and refer to Buff Sub-Index sheet for page reference.

COTT FAMILY NAME INDEX No. 75 © 1949
MADE BY THE COTT INDEX COMPANY, COLUMBUS, OHIO
SOLD BY WALKER, EVANS & COGSWELL CO., CHARLESTON, S.C.

FILE NUMBER DATE OF RECORD	GRANTEES FAMILY NAMES	GIVEN NAMES ABCDEFGHIJ	GIVEN NAMES JKLMNO	GIVEN NAMES PQRSTUVWXYZ	GRANTORS	BOOK	PAGE	No. of Acres	BRIEF DESCRIPTION, LOCATION, ETC. (Not Warranted)
11235 Oct. 2, 1979	Green		James B.		Bradley P. Johnson	1112	857		"Marshall Forest" Lots 108-111 Duglan Way
11770 Oct. 8, 1979	Greene		Marcelle V.		La Beards or Pearl H. Verdine Pearly Hanson Verdine	1113	170		Tract 2=29.21 Acs. Highland Howardsville Hwy. Highland Tp. Also 17 Acs. Middle Tiger River Bumonts Hope, Sec II Lot 72 Sheffield Rd. Lot 224 S. Main Rd. Chick Springs Tp. Pot 62 Green Mill Village O'Neal Tp.
" "	"		"		" "	1113	170		
14038 Oct. 20, 1979	Greene	Cecily M. & James M. Jr.			W. O. Crowley	1114	35		
14417 Oct. 29, 1979	Greene	Cynthia R. & et al		Logan D.	The Trustees of the ...	1114	534		
14236 Oct. 29, 1979	Greene		Jane R.		Willard M. Row	1114	517		
14614 Oct. 31, 1979	Greene	Barbara L.			R. H. Hester	1114	679		Lot 1.05 Acs Hwy 253 Highland Tp.
14918 Nov. 1, 1979	Green	Edith J.			George W. Jew	1114	787	2 1/2	Acs Jews Chapel Rd.
15153 Nov. 2, 1979	Greene	Henry R. & Linda J.			John J. Javier et al	1114	876		Sec 2 Mauldin Lot 45 & pt. lot 46 "Hillsborough"
18529 Nov. 4, 1979	Greene			Ronald Vance	Boyd E. Plumley	1116	821	1	acre Hwy. 14 O'Neal Tp.
20416 Dec. 26, 1979	Greene		Karen S. & Ross E.		Jerry Lynn Thomas et al	1117	876	0.62	acres Pine Log Ford Rd.
22140 Jan. 16, 1980	Greene	Federick & Lydia H.			William E. Smith, Ltd.	1119	2		Lot 157 Newinger Place Sec. B
22577 Jan. 21, 1980	Green		Kenneth O. et al		Larry G. Shaw Builders, Inc.	1119	356		Lot 189 Mayo Dr. "Pavement Park"
" "	"		Martha C.		" " " "	1119	356		
23037 Jan. 25, 1980	Greene		P. D.		Frank D. Smith	1119	560		Lot Mauldin
24053 Feb. 7, 1980	Greene		P. D.		Frank D. Smith	Pre-Record 1120	225		Lot 1119 Pg. 560 Lot - Mauldin - For orig. in Deed

INDIRECT or GRANTEE Index to Deeds — Greenville County, S. C.

KEYS PRINTING CO., GREENVILLE, S. C.

Open at Proper Tab according to First Letter or Letters of Name and refer to Buff Sub-Index sheet for page reference.

(L)

FILE NUMBER DATE OF RECORD	GRANTEES FAMILY NAMES	GIVEN NAMES ABCDEFGH	GIVEN NAMES IJKLMNO	GIVEN NAMES PQRSTUVWXYZ	GRANTORS	BOOK	PAGE	No. of Acres	BRIEF DESCRIPTION, LOCATION, ETC. (Not Warranted)
24521 Feb. 13, 1980	Greene	Beth M.	+	S. Norman	H. W. Mayfield et al	1120	483	1.36	Acres Apalache Rd. O'Neal Tp.
24656 Feb. 14, 1980	Greene			Michael W.	Janice S. Pryor	1120	589		Specific Power of Attorney
25701 Feb. 26, 1980	Green	Florence C.			Leila B. Crumley	1121	115		Woodstock Mills Sec. C. Life Estate Recorded Mt. Lot 84 Sec. C. Eighth St. (over)
26367 Mar. 4, 1980	Green			Jr. et al Ronald L. et al Pamela W.	Edward Lyle Martin	1121	555		Lot, Riverview Dr. "Marshall Forest"
"	"				"	1121	555		
27014 Mar. 11, 1980	Green			Marion Hudson	James E. Green Jr.	1121	947		Chick Springs Tp. Sub. Lot 3 W. Main St. Green
27056 Mar. 11, 1980	Green			S. S.	Tom S. Bruce	1121	952	4.13	Ac. Cor. Bethel + Co. Rds.
27256 Mar. 13, 1980	Greene			Thomas W.	Aileen C. Greene Jr.	1122	47		Power of attorney
27440 Mar. 14, 1980	Green			S. S., et al	Tom S. Bruce	1122	170	4.50	Ac.
"	"			J. B. et al	"	1122	170		
27611 Mar. 18, 1980	Greene			Iris H + Roy D.	et al Exec. Elizabeth Reid Austin	1122	273		M. Daniel Hite. Lot 47 + pt. Lot 48 Cleveland St.
27910 Mar. 20, 1980	Green			Nellie E. Stanley E.	Clifton L. Lister	1122	542		Lot 2 "Colony Sub." Phase II
30643 Apr. 17, 1980	Green	Clarence H.			Laura H. Lyons	1124	58	16.6	Ac. = Tract 1 Allen Rd.
30636 Apr. 17, 1980	Green	Clarence H.			Harriett E. H. Johnson	1124	64	16.6	Ac. = Tract 1 Allen Rd.
30642 Apr. 17, 1980	Green	Hattie E.			Laura H. Lyons	1124	68	18.0	Ac. = Tract 5 Talley Bridge Rd.
30655 Apr. 17, 1980	Green	Clarence H.			Wilhelmina H. Duke et al	1124	72	16.6	Ac. = Tract 1 Allen Rd.

INDIRECT or GRANTEE Index to Deeds — Greenville County, S. C.

(L)

KEYS PRINTING CO., GREENVILLE, S. C.

Open at Proper Tab according to First Letter or Letters of Name and refer to Buff Sub-Index sheet for page reference.

FILE NUMBER DATE OF RECORD	GRANTEES FAMILY NAMES	GIVEN NAMES ABCDEFGHIJ	GIVEN NAMES JKLMNO	GIVEN NAMES PQRSTUVWXYZ	GRANTORS	BOOK	PAGE	No. of Acres	BRIEF DESCRIPTION, LOCATION, ETC. (Not Warranted)
30652 Apr. 17, 1980	Green	Hattie E.			Wilhemina H. Dugby ^{et al}	1124	74	18	Rd. Tract 5 Talley Bridge
30663 Apr. 17, 1980	Green	Hattie E.			Annie S. Oliphant ^{et al}	1124	233	18.0	Rd. Tract 5 Talley Bridge
30660 Apr. 17, 1980	Green	Clarence H.			Annie S. Oliphant ^{et al}	1124	238	16.6	Acc: Tract 1 Allen Rd.
30648 Apr. 17, 1980	Green	Hattie E.			Harriett E. H. Johnson	1124	67	18.0	Acc: Tract 5 Talley Bridge Rd.
31059 Apr. 21, 1980	Green	Elaine S.			W. M. Zapp	1124	396	2.50	Acres O'Neal Tp. also 4.35 Acres
31923 Apr. 30, 1980	Green		J. B.		L. S. Green, Jr.	1124	877		Int. 4.13 near County Rd Sitton Dr. Buena Vista Blk D
32052 May 1, 1980	Green			Pally S.	David L. Green	1124	982		Lots 51 & 52 Cor. E. Lee Rd. & "Village" Horiz Prop. Reg.
32442 May 6, 1980	Greene	Helen S. ^{et al}			American Service Corp.	1125	221		Unit 11-E Lewis Village "Louis Sigs. Sec. 3"
32528 May 7, 1980	Green		Melissa H.		Jessie Doyle Green	1125	263		Mt. Lot 60 Darby Court, Chick Westwood, Sec. 11 Austin Tp
34741 June 2, 1980	Green	Debra J.			Steven L. Green	1126	868		Mt. Lot 770 Yellow Wood Dr. Hwy)
198 July 2, 1980	Green		Louise G.		Earl A. Green	1128	576		Mt. Lot Hwy 415 (Green-Locust Hill
198 July 2, 1980	Green		Louise G.		Earl Green	1128	577		Mt. lots 4 Barcombe Rd. Sec. 11
4342 Aug. 13, 1980	Green	Stephen George & Linda O.			Devenger Rd. Land Co.	1131	64		Lot 226 Devenger Place
5158 Aug. 20, 1980	"	Harley D. ^{et al}			C. N. Clark ^{et al}	1131	608		} Lot Piedmont Hwy (S.C. Hwy 20)
"	"	"			" " "	1131	608		
"	"	Betty M. ^{et al}			" " "	1131	608		
6466 Aug. 29, 1980	"	"			Davidson-Vaughn a.s.c. Pts.	1132	327		Hwy. Pky. Reg. Unit 1-B Pebble Lake Townhouses

INDIRECT or GRANTEE Index to Deeds — Greenville County, S. C.

KEYS PRINTING CO., GREENVILLE, S. C.

Open at Proper Tab according to First Letter or Letters of Name and refer to Buff Sub-Index sheet for page reference.

(M)

FILE NUMBER DATE OF RECORD	GRANTEES FAMILY NAMES	GIVEN NAMES ABCDEFGHIJ	GIVEN NAMES JKLMNOPQ	GIVEN NAMES RSTUVWXYZ	GRANTORS	BOOK	PAGE	No. of Acres	BRIEF DESCRIPTION, LOCATION, ETC. (Not Warranted)
7110 Sept. 4, 1980	Green				etal D/O/A Capital Improvement a ^{Pls.}				Sec. 1 & II Lot 11 Brook Forest Dr. Belle Meade
8004 Sept. 12, 1980	"	Grady A.			William L. Joe H. Thomason et al	1132	597		Agreement
8004 Sept. 12, 1980	"	"			William W. Green	1133	234		Agreement
8013 Sept. 12, 1980	"	Grady A.			William W. Grady A. Green	1133	234		Agreement
8012 Sept. 12, 1980	"	"			Ethel H. Green	1133	192		Int. lot
8150 Sept. 15, 1980	"	"		Jack A.	William ^{W.} Ethel H. Green	1133	193		Int. lot Murry Ln.
8157 Sept. 15, 1980	"	"		Jack A.	Sarah A. Bagwell	1133	330		Int. 2.03 acs.
8155 Sept. 15, 1980	"	"		Jack A.	Thelma E. La Gore	1133	340		Int 2.03 acs.
8154 Sept. 15, 1980	"	"		Jack A.	Joy E. Green et al	1133	342		Int. 2.03 acs.
9669 Sept. 26, 1980	"	"		Jack A.	Thomas W. Green et al	1133	344		Int. 2.03 acs
10199 Oct. 1, 1980	"	"		J. H.	Paul Michael W. Green	1134	305		Int 15.7 Acres Gap Creek Rd.
10692 Oct. 3, 1980	Greene				Franklin Robert S. Green et al	1134	605		Lot Goodwin Br. Rd.
10904 Oct. 7, 1980	Greene	O'Brien Glenn			Robert Archie W. L. Smith	1134	868	26 3/4	aca. Mountain Creek Dunklin Tp Horiz Prop. Reg. III Unit 42-A Wildaire-Merry Oaks
12218 Oct. 17, 1980	Green	Ella Mae			Rubie Wildaire-Merry Oaks	1134	985		Int. Parcel Bethel Dr.
12882 Oct. 24, 1980	Green				L. S. Green Ind + Admin. et al	1135	711		Lot 134 & 135 Brewertown
13177 Oct. 27, 1980	"	Fred & Lydia H.			Willie Marion W. Fore & ^{management Inc.} Merrill Lynch Relocation	1136	83		Sec. 4 Lot 120 Paddock Ct. Devergen Place

INDIRECT or GRANTEE Index to Deeds — Greenville County, S. C.

(M)

KEYS PRINTING CO., GREENVILLE, S. C.

Open at Proper Tab according to First Letter or Letters of Name and refer to Buff Sub-Index sheet for page reference.

FILE NUMBER DATE OF RECORD	GRANTEES FAMILY NAMES	GIVEN NAMES ABCDEFGH	GIVEN NAMES IJKLMNO	GIVEN NAMES PQRSTUVWXYZ	GRANTORS	BOOK	PAGE	No. of Acres	BRIEF DESCRIPTION, LOCATION, ETC. (Not Warranted)
15789 Nov 24, 1980	Green			Jr. et al W. Garland	a pte. Devenger Road Land Co.	1137	779	}	Lot 232 Devenger Place Sec. 11
" "	"			Sally W. et al	" " " "	1137	779		
16362 Nov. 28, 1980	Greene	jeanine Agnes		Winfred S.	Steven J. Whitmer, et al	1138	63		Lot 41 Kenilworth Dr. Kingsgate
16425 Dec. 1, 1980	Greene		Martha W.		H. C. McDaniel	1138	131		Lot Faro Rd. (monroe) SC RD 332
17704 Dec 12, 1980	Greene	et al Ceil L.			Mary J. Hall Indiv. + Jr.	1138	841	}	Lot 49 Pinnacle Dr. "Green Trust"
" "	"	E. L., et al			" " " " "	1138	841		
20217 Jan. 13, 1981	Green	Harry R.			Harold Gray Hudgens	1140	693		Orig see Deed Bk. 1039 Pg. 412 Cancellation of Bond for Title. For
22177 Feb. 4, 1981	Greene		Jack D.		Lunette B. Greene	1142	257		Power of attorney
23208 Feb. 17, 1981	Greene	Charles			Ray D. Strange	1142	799	.37	acres Bencombe Rd. E. str. Scott Green
24904 Mar. 5, 1981	Green	Emily R. Jr. Ind. & as Jr.			Charles R. Green	1143	753		Trust Agreement for Robert Hpts. Shirts 1+2
24903 Mar. 5, 1981	Green	Emily R.			Charles Robert Green	1143	756		Int lot 94 Devon Dr. "Add Knollwood
25082 Mar 9, 1981	Greene		J. J.		Cora L. Greene et al	1143	871		Lot 74 McMain Dr. "Dana Jones" "Fair Harts"
25171 Mar. 9, 1981	Green			Lee, et al Jammy	Melba A. Williams	1143	904		Pt. lot 10 Brookdale ave. Bk. D.
25550 Mar 12, 1981	Green		L. S.		L. S. Green Plumbing Co. Mc.	1144	200	3.391	acres East Butler ave.
26030 Mar. 14, 1981	Green		et al Marion Lee		Lewis L. Gilstrap	1144	534	}	Pt. lot 5 Chick Springs Sp.
" "	"		et al Martha Jean		" " "	1144	534		

INDIRECT or GRANTEE Index to Deeds — Greenville County, S. C.

KEYS PRINTING CO., GREENVILLE, S. C.

Open at Proper Tab according to First Letter or Letters of Name and refer to Buff Sub-Index sheet for page reference.

FILE NUMBER	DATE OF RECORD	GRANTEES FAMILY NAMES	GIVEN NAMES ABCDEFGH	GIVEN NAMES IJKLMNO	GIVEN NAMES PQRSTUWXYZ	GRANTORS	BOOK	PAGE	No. of Acres	BRIEF DESCRIPTION, LOCATION, ETC. (Not Warranted)
26031	Mar. 18, 1981	Green		jean, Jr. martha		Marion Lee Green	1144	540		9 ¹ / ₂ Pt. lot 5 Chick Spgs. Sp.
26382	Mar. 23, 1981	Greene	Brenda G.	+	William W. ^{III}	Westminster Co. Inc.	1144	784		Lot 28 Verdun Estate Map III
26673	Mar. 25, 1981	Greene			Ross	Virginia H. Hill Successor Trustee	1144	969	6.9	Acc. (2 Tracts) Life Estate Saluda of Ester Sec. 3
30968	May 6, 1981	Greene	Brenda G.			Tell W. Easterby	1147	577		Lot 23 Charlbury St. Bowen
31154	May 7, 1981	Greene	Earl Lawrence	etal		Union Home Loan Corp. of S.C.	1147	635		Lot 11 Buckhorn Dr. Parkside Aves
	" "	"	Brenda Rice	etal		" " " "	1147	635		
32208	May 19, 1981	Green	Hempsey etal Eugene			Mary H. Padgett	1148	320		Lot Cannon St. Fairview Sp. St 2nd
	" "	"	Betty P. etal			" " "	1148	320		
35997	June 29, 1981	"		Vaughn Jennie		George Willis Green	1150	821		General & Durable Power of Attorney Railway also lot Green St.
472	July 6, 1981	"	Estelle M.			Grady A. Green	1151	244		Int. lot R/W Seaboard Coastal
511	July 7, 1981	Green.		Michael W. etal		Gary A. Hawkins etal	1151	280		Lot 23 Hillhouse tract
563	July 7, 1981	Green			Taylor	William E. Grant	1151	332	47.90	acres
915	July 10, 1981	Green		John, Jr.		Maxwell L. Cox	1151	515		Pt. lot 2 Judson Ave.
12431	July 28, 1981	Greene	Daniel Lee etal			Rice Corporation	1152	513		Lot 1-2 = 56 acres May 12 89
	" "	"	Sail M. etal			" " "	1152	513		
2539	July 29, 1981	Green	Arthur R. + Mary A			Robert L. Brown, etal	1152	566		Lake Lot 64 Commemora Place "Heritage"

INDIRECT or GRANTEE Index to Deeds — Greenville County, S. C.

(N)

KEYS PRINTING CO., GREENVILLE, S. C.

Open at Proper Tab according to First Letter or Letters of Name and refer to Buff Sub-Index sheet for page reference.

FILE NUMBER DATE OF RECORD	GRANTEES FAMILY NAMES	GIVEN NAMES ABCDEFGHIJ	GIVEN NAMES JKLMNO	GIVEN NAMES PQRSTUVWXYZ	GRANTORS	BOOK	PAGE	No. of Acres	BRIEF DESCRIPTION, LOCATION, ETC. (Not Warranted)
2767 July 31, 1981	Greene	Daniel Lee et al			Lay Christian association	1152	711	1.72	acres = Lot D-1 S.C. Hwy 129
" "	"	Dail H. et al			" " "	1152	711		
3881 Aug 11, 1981	"	Daisy C. et al			William L. Carpenter	1153	387		Lot 316 Pine Creek Dr. Bell made "Sec. 3
" "	"	Herman H. et al			" " "	1153	387		
3887 Aug 11, 1981	"		Radgett Margaret J.		James E. Campbell	1153	405		Green Lot 2 d Superhighway 29
3957 Aug 12, 1981	"	Charles			Roy D. Strange	1153	438	.06	acs. Buncombe Rd. East
4436 Aug 18, 1981	Green		Salmadge Morris		Barbara M. McCalab	1153	728		Courtesy Dialo Jp Int. 61.33 acres Greenville - Laurens
4559 Aug 19, 1981	Greene	Eula H.			Redelia H. Waddell	1153	771		Int. 2p. Lot 18 Vandiventer Dr. Chick
5474 Aug 28, 1981	Green		Salmadge Morris		Kenneth J. Satterfield	1154	290		Memorandum of Partnership
5610 Aug 31, 1981	Green			Mike, Products	Lula M. Horton AKA Lillian J. Staggs	1154	375		Lot 22 Atwood St Corrective Need
5727 Sept 1, 1981	Green	Elaine S. et al			Lillian J. Staggs Pressley AKA Paris Lee Green	1154	413		Deed Bk 949 Pg 192 Int. 4 Tracts of Real Prop. in origin
6390 Sept 9, 1981	Green		Julius Gary		Mrs. Julius D. Green, Jr.	1154	797		Power of attorney Bk. 1154 Pg 290
8775 Oct 7, 1981	Green		Salmadge Morris		Kenneth J. Satterfield	1156	458		Notice of Dissolution See Deed
8811 Oct 7, 1981	Green		Salmadge Morris		Kenneth J. Satterfield in fact Boris G. Chamblatt	1156	378	61.33	Quit Claim acres Laurens & Greenville Co.
9130 Oct 9, 1981	Green		Maurice J. Walton		Ethel S. Jones buy her ally	1156	580		Int. Tract = 57 1/2 acres
9470 Oct 15, 1981	Green	Ave. Billiard Shop			Collins Music Co. Inc.	1156	810		Coin Machine Agreement

INDIRECT or GRANTEE Index to Deeds — Greenville County, S. C.

REG. U. S. PAT. OFFICE *Chas McCott* County Indexes Since 1888 An Identifying Trade Mark

Open at Proper Tab according to First Letter or Letters of Name and refer to Buff Sub-Index sheet for page reference.


COTT FAMILY NAME INDEX No. 75 © 1949
MADE BY THE COTT INDEX COMPANY, COLUMBUS, OHIO
SOLD BY WALKER, EVANS & COGSWELL CO., CHARLESTON, S.C.

(0)

FILE NUMBER	DATE OF RECORD	GRANTEES FAMILY NAMES	GIVEN NAMES ABCDEFGHIJ	GIVEN NAMES JKLMNO	GIVEN NAMES PQRSTUVWXYZ	GRANTORS	BOOK	PAGE	No. of Acres	BRIEF DESCRIPTION, LOCATION, ETC. (Not Warranted)
11128	Nov. 4, 1981	Green				Patricia R. Wyomia D. Rosamond	1157	789		Power of Attorney Deebert St.
11129	Nov 4, 1981	"				Rosamond Patricia Wyomia D. Rosamond	1157	734		Lot 7 Burlington ave. + Chick Spgs. Tp. Int. lot 1 Lee Rd. "Lorena Park"
13606	Dec. 8, 1981	Greene	Alicia R.			Joseph C. Greene Jr.	1159	240		Lot 4 "Quail Ridge" Sec. I Chick Spgs Tp. Int. 1.07 Acres Suber Rd.
14268	Dec. 17, 1981	Green	Alan R. & Mary W.			Joe M. O'Shields, et al FKA Reba G. Allison	1159	595		Lot 1.07 Acres Suber Rd.
16767	Jan 26, 1982	Greene		Mattie		Reba Greene AKA Carol A. Banks	1161	469		
16857	Jan, 27, 1982	Greene	Doris C.			Carol A. Hudson	1161	522	12.12	Acres Dunklin Bridge Rd.
17114	Feb. 1, 1982	Greene			Mariella ^{M.} & Victor A.	Lay Christian Assn, Inc.	1161	680	0.73	acs. = Lot E-1
17115	Feb. 1, 1982	Greene			Mariella ^{M.} & Victor A.	Rice Corporation	1161	681	7.37	acs = Lot E-2
18897	Feb. 23, 1982	Greene			Mark A. et al	Ruth S. Dacus, et al	1162	806		Lot 11 Rosewood Way Chick Spgs. Tp.
" "	" "	"			" "	" " "	1162	806		
20984	Mar 19, 1982	Greene	Helen S.			R. Keith Greene	1164	131		Sec. 7 Mauldin Int. Lot 90, "Forester Woods"
21318	Mar. 24, 1982	Greene	Bobbie C.			Robert J. Greene	1164	317		Lot 64 Colonial Hills Sec. I & Sutton Dr. "Buena Vista" Blk. D Int. lot 51 & 52 Cor. E. Lee Rd.
21326	Mar. 24, 1982	Green	David L.			Polly S. Green AKA Jimmy Frances Owens	1164	322		
21534	Mar. 26, 1982	Green		Janice C.		Jimmy F. Owens	1164	463		Lot Saluda Sp Saluda Sp.
21535	Mar. 26, 1982	Green		Janice C.		William Ray Owens	1164	464	2.0	Acres = Lot 12 Muck Creek Rd
22141	Apr. 2, 1982	Greene	Aileen C.			Thomas Wesley Greene	1164	875		Easement for Ingram, Esq

INDIRECT or GRANTEE Index to Deeds — Greenville County, S. C.

(0) REG. U. S. PAT. OFFICE *Chas McCott* County Indexes Since 1888 An Identifying Trade Mark

 Open at Proper Tab according to First Letter or Letters of Name and refer to Buff Sub-Index sheet for page reference.

COTT FAMILY NAME INDEX No. 75 © 1949
MADE BY THE COTT INDEX COMPANY, COLUMBUS, OHIO
SOLD BY WALKER, EVANS & COGSWELL CO., CHARLESTON, S.C.

FILE NUMBER DATE OF RECORD	GRANTEES FAMILY NAMES	GIVEN NAMES ABCDEF GH	GIVEN NAMES IJKLMNO	GIVEN NAMES PQRSTU VWXYZ	GRANTORS	BOOK	PAGE	No. of Acres	BRIEF DESCRIPTION, LOCATION, ETC. (Not Warranted)
22378 Apr. 6, 1982	Greene	Betty A. etal			Mary G. Henderson	1165	20	}	2.75 acs. D'ville-Woodruff Rd. & Bethel-Mauldin Rd. also 10.50 acs. Austin Sp.
" "	"	Fred A. etal			" " "	1165	20		
23122 Apr. 16, 1982	Green		James B.		E. Louise Green	1165	488		Power of attorney
23121 Apr. 16, 1982	Green	E. Louise			James B. Green	1165	491		Power of attorney
23139 Apr. 16, 1982	Green	Aileen P.			Fred A. Green	1165	472		Int Lat Chick Springs Sp.
23242 Apr. 19, 1982	Green		Mike		Mike Green Products	1165	509		Lot 22 Otwood St. Hous. Prop. Reg.
23590 Apr. 22, 1982	Green		Mike		Boan - Farnsworth	1165	741		Unit 17B Summit Place
24798 May 6, 1982	Green	George H. etal		# 48721 BK. 1413 pg 878 Oct 4, 1990	Carolina Investors, Inc.	1166	542	}	Bond for Title Lot #33 Caroline St. Oxford Estates East Tp.
" "	"	Brenda F. etal		# 48721 BK 1413 pg 878 Oct 4, 1990	" " "	1166	542		
25385 May 14, 1982	Green	Harley D. etal			Harry Kern Watson	1166	872	}	Tract 3 & Pt Tract 2 Grove Rd.
" "	"	Betty etal			" " "	1166	872		
26854 June 1, 1982	Greene		Joel C.		Jones Bros. Canning Co., Inc.	1167	871		2 Parcels Chick Spgs Sp. Green
394 July 6, 1982	Green	Carrie M. etal			Walter E. Green	1169	728	}	Lot 56 & 51 Forest Parks (Bresham Parks) D'ville
" "	"	Bob etal			" " "	1169	728		
1055 July 14, 1982	Greene		Maurice R.		Mozelle C. Dillard etal	1170	99		Sp. Lot 1446 Lake Lanier Glaring
4130 Aug 19, 1982	Greene		Mildred		Bankers Trust of S.C.	1172	419		Tract Jonesville Rd. Austin Sp.

INDIRECT or GRANTEE Index to Deeds — Greenville County, S. C.

KEYS PRINTING CO., GREENVILLE, S. C.

Open at Proper Tab according to First Letter or Letters of Name and refer to Buff Sub-Index sheet for page reference.

FILE NUMBER DATE OF RECORD	GRANTEES FAMILY NAMES	GIVEN NAMES ABCDEFGH	GIVEN NAMES IJKLMNO	GIVEN NAMES PQRSTUVWXYZ	GRANTORS	BOOK	PAGE	No. of Acres	BRIEF DESCRIPTION, LOCATION, ETC. (Not Warranted)
5038 Aug. 30, 1982	Green			Ronnie	In Dayle Black Morgan Acting Co. Sec. J. Nathan	1173	27		Estate Sec. B Grant Jr. Lot 56 Englewood Dr. Englewood
5334 Sept. 1, 1982	Greene	etal	A. E.		Robert C. Garner	1173	178		Unit 123 Englewood Horiz Prop. Reg.
"	"	etal	Beverly C.		" " "	1173	178		
5700 Sep. 7, 1982	Green			Motels, Inc.	a.s.c. Corp. Lan - Del Corp. Inc.	1173	478		
5842 Sept 8, 1982	Greene			Frank L.	Thomas L. Greene, Jr.	1173	506		option to Purchase "Timberlake" Sec. 2 Pt. lot 13 Breckayne Dr.
7568 Sept. 28, 1982	Greene			Audrey S. &	Ronnie C. Carrall R. Greene	1174	698	2.1	acres
8461 Oct. 6, 1982	Green			etal Ronald S.	Collins Creek Inc.	1175	280		Lots 7 & 8 Fox Cabins Hollow "Collins Creek" Sec. 3
" "	"			etal Virginia T.	" " "	1175	280		
9838 Oct. 22, 1982	Green			First Joint Venture, a Gen. Pts. Valley	me. Poinsett Service Corp.	1176	66	30.06	Acres Reedy River
10001 Oct. 26, 1982	Green			First Joint Venture, a Gen. Pts. Valley	me. Paris Point Development,	1176	134		Right of Way Easement
11955 Nov. 16, 1982	Green			Julius G.	FKA Sandra B. Mowels Sandra B. Bryson	1177	328		Lot 46 Keith Street Dixie and Laurens Counties
12126 Nov. 18, 1982	Green			Mara Lee Rogers	etal Robert L. Lentz	1177	454	5.6	Acres Bent Tree Ranchette 21.75 acs. Dunklin Sp.
14427 Dec. 14, 1982	Green			W. H.	Margaret D. Green	1178	894		Int. Tract 5 = 19.58 acs, also
19025 Feb. 2, 1983	Greene			Jessie C.	etal J. B. Earle	1181	830	0.76	acs. S.C. Hwy 288
19026 Feb. 2, 1983	Greene			Jessie C.	etal Jerdie E. Walker	1181	832	0.29	acs. S.C. Hwy 288
20514 Feb. 18, 1983	Green			Edna, etal	Greenville Leasing Co. Inc.	1182	762		Int. Tracts B & C

INDIRECT or GRANTEE Index to Deeds — Greenville County, S. C.

(P)

KEYS PRINTING CO., GREENVILLE, S. C.

Open at Proper Tab according to First Letter or Letters of Name and refer to Buff Sub-Index sheet for page reference.

FILE NUMBER DATE OF RECORD	GRANTEES FAMILY NAMES	GIVEN NAMES ABCDEFGHIJ	GIVEN NAMES JKLMNO	GIVEN NAMES PQRSTUVWXYZ	GRANTORS	BOOK	PAGE	No. of Acres	BRIEF DESCRIPTION, LOCATION, ETC. (Not Warranted)
20987 Feb 23, 1983	Greene			Martha Gurganus	Roger Alan Greene	1183	61		Greenville + Laurens Counties Lot 9 Birt Tree Ranchettes
21388 Feb 28, 1983	"			Karen S. + Ross E.	Douglas Company Inc.	1183	329		Lot 5 State Park Rd. "Hollyvale"
24489 Mar 28, 1983	Green			L. S. Sr.	Frank S. Smith	1185	104		Parcel Sugar Creek Map 5
24975 Mar 31, 1983	Greene			William K. et al	James A. Taylor et al	1185	360		Lot 114 Sun Meadows Rd. Attorney
26735 Apr 14, 1983	Greene			Louise B. et al	Rosa Lee Stator Bradley et al	1186	408		General Durable Power of
26965 Apr 18, 1983	Green			Bobbie J. D. James W.	Robert T. Green, et al	1186	509		Land Contract 1.12 Acre Verdin Rd. Robinson St
29397 May 6, 1983	Greene			Ronald D.	Bobbie J. Hoffman, et al	1187	836		Lot 3 + pt Lot 1 Robinson St, also Lot
29398 May 6, 1983	"			Ronald D.	Nancy Diane Davis	1187	838		Robinson St Lot 3 + pt Lot 1 Robinson St, also Lot
29388 May 6, 1983	Green			Edgar C. Jr. et al	William P. Cagle	1187	860	3/4 Acre	
"	"			Betty Jo et al	" "	1187	860		
29573 May 9, 1983	"			Michael W.	Kenneth Beemer, et al	1187	936		Lot 23 Hillrose Tract
30416 May 16, 1983	Greene			Ronald D.	Bobbie J. Hoffman, et al	1188	294		Robinson St, for orig see deed BK 1187 pg 236 Lot 3 + pt Lot 1 Robinson St, also Lot
30465 May 17, 1983	Green			Jean B.	Robert Lee Green	1188	331		pt Lot 111 Fairland Dr. Austin
30672 May 18, 1983	Green			Grady W.	Carine St. Green et al	1188	498		Power of attorney
30634 May 18, 1983	Green			Paul J. Jr. et al	American Service Corp	1188	483	}	Lot 4 Quail Run Cr. Quail Run St. Drw
"	"			Sara M. et al	" "	1188	483		

INDIRECT or GRANTEE Index to Deeds — Greenville County, S. C.

KEYS PRINTING CO., GREENVILLE, S. C.

Open at Proper Tab according to First Letter or Letters of Name and refer to Buff Sub-Index sheet for page reference.

(0)

FILE NUMBER DATE OF RECORD	GRANTEES FAMILY NAMES	GIVEN NAMES ABCDEFGH	GIVEN NAMES IJKLMNO	GIVEN NAMES PQRSTUVWXYZ	GRANTORS	BOOK	PAGE	No. of Acres	BRIEF DESCRIPTION, LOCATION, ETC. (Not Warranted)
30941 May 20, 1983	Green			Walter J. ^{etal}	Douglas Green, ^{etal}	1188	603	}	Lot Old Woodruff Rd.
"	"			Sharon J. ^{etal}	" "	1188	603		
31443 May 25, 1983	"	Emilie ^{etal}			Allie Hollifield	1188	891	}	General Power of attorney Jury III Austin Jp. Int Lot 181 Chryseme Dr. Westwood
31509 May 25, 1983	"			Patricia P.	Joel H. Green	1188	873		
31510 May 25, 1983	"		L. S. Sr.		Frank S. Smith	1188	875		
31690 May 27, 1983	Greene			Thomas W.	Caryn Faye Greene	1188	973	}	page 104 Lot - for Orig. see deed Bk. 1185 Paris Mt. Jp. Int. 37.14 Acres White Horse Rd. Green Valley Estate
31689 May 27, 1983	"	Caryn Faye			Thomas W. Greene	1188	974		
32446 June 1, 1983	Green			William ^{III} ^{etal}	Coburn + Darby Builders	1189	394	}	Int Lot 107 East Round Hills Rd. Lot 582 Stone Creek Rd + Stone Ridge Rd. Sugar Creek Sw 3 Map I
"	"			Patia C ^{etal}	" "	1189	394		
32502 June 1, 1983	Greene	E. L. ^{etal}			Dev. Div. of Housing + Urban	1189	424	}	Lot 17 Sec 1 Burlington Industries Sub
"	"	Brenda R. ^{etal}			" "	1189	424		
32574 June 2, 1983	Green			Judith F. ^{etal}	Virginia M. Forrester	1189	547	}	Power of attorney Int. lot 1 Wade Hampton Blvd.
32960 June 7, 1983	Green			Hotels plus joint venture	San-Del Corp., Inc. ^{etal}	1189	780		
34200 June 16, 1983	"			Valley First	Hunters Ridge, a S.C. ^{etal}	1190	591	}	Conditional Easement & agreement Lot 5 Perry Road
34716 June 21, 1983	Greene	Allison D. +		Victor A. ^{etal}	Raymond E. Duncan	1190	879		

(over)

INDIRECT or GRANTEE Index to Deeds — Greenville County, S. C.

KEYS PRINTING CO., GREENVILLE, S. C.

Open at Proper Tab according to First Letter or Letters of Name and refer to Buff Sub-Index sheet for page reference.

FILE NUMBER DATE OF RECORD	GRANTEES FAMILY NAMES	GIVEN NAMES ABCDEFGHIJ	GIVEN NAMES JKLMNO	GIVEN NAMES PQRSTUVWXYZ	GRANTORS	BOOK	PAGE	No. of Acres	BRIEF DESCRIPTION, LOCATION, ETC. (Not Warranted)
35569 June 28, 1983	Green	Grady W.			Blanche G. Rice	1191	275		II 74 ac. Bates Sp. Tract 1-30 ac Bates Sp, Tract
658 July 7, 1983	"		John W. et al		Bulldoz + Develop ^{Inc}	1191	864		Lot 12 Pine Tree Simpsonville
"	"		Joyce et al		" "	1191	864		
1447 July 14, 1983	"	Camille R +		Paul G.	Martha E. Southern	1192	316		Lot 24 25
1486 July 14, 1983	Greene	Edmond L			Frank Edward Morrow	1192	323		lots 18 + 19 Chick Springs Sp. View Acres
2106 July 19, 1983	"	B. Joyce			Paul L. Almeida et al Contractors Inc.	1192	644		pt Lot 22 Woodland Dr. Mountain
3335 July 29, 1983	Green	Daniel W. et al			Davis Mechanical ^{Inc}	1193	348		Lot 30 Mt Creek PH 2 Creek Drap 1 Sec 3
5724 Aug 1, 1983	"	Alan R +		Mary W.	Cottrant + Darby Bldg	1193	533		Lot 586 Sugarfield Ct. Sugar Forestward Sec 2
5858 Aug 18, 1983	"		Jackie Marshall		Frankie H. Green	1194	732		Release Lot 166 Amblewood Dr
5908 Aug 19, 1983	"	Shirine C.			Lelia B. Cusley	1194	771		Power of attorney
7421 Sept 1, 1983	"		Nike		Virgie Thomas as successor for Mauldin High School District No 5 B. School District 9, Greenville County	1195	588		Int lot East Park Ave.
7688 Sept 2, 1983	"		L. S. et al		" "	1195	763	0.722	E. Butler Rd.
"	"		J. B et al		" "	1195	763		
8135 Sept 8, 1983	"	Linda C. + Phillip W.			Jerry H. Revis	1195	977	2.01	acres Langley Rd. O'Neal Sp
9180 Sept 19, 1983	"	Michael W.			Josiah Rayes et al	1196	531		pt 3 of 1
"	"	Kim C et al			" "	1196	531		

INDIRECT or GRANTEE Index to Deeds — Greenville County, S. C.

KEYS PRINTING CO., GREENVILLE, S. C.

Open at Proper Tab according to First Letter or Letters of Name and refer to Buff Sub-Index sheet for page reference.

()

FILE NUMBER DATE OF RECORD	GRANTEES FAMILY NAMES	GIVEN NAMES ABCDEFGHIJ	GIVEN NAMES JKLMNO	GIVEN NAMES PQRSTUVWXYZ	GRANTORS	BOOK	PAGE	No. of Acres	BRIEF DESCRIPTION, LOCATION, ETC. (Not Warranted)
10341 Sept. 28, 1983	Greene	Billy			Kate Greene Turner	1197	303		Power of attorney
10605 Sept 29, 1983	Green		Louise		Earl Green	1197	446		Cancellation of Deeds By Court order 82-Cp-23-1723, In orig see deed Bk 1128 pg 576, Deed Bk 1128 pg 577
"	"	"	"		"	1197	446		
10605 Sept 29, 1983	"	Earle	"		Circuit Judge W. Daniel Yarborough Jr.	1197	446		
"	"	"	"		"	1197	446		Cancellation of Deeds By Court order 82-Cp-23-1723, In orig see deed Bk 1128 pg 576, Deed Bk 1128 pg 577
10761 Sept 30, 1983	Greene			Rhodie	Robert W. Greene	1197	522		Lot 102, Newman Mill Sec 2
11252 Oct 5, 1983	Green	Benny W.			Emzel W. Colbray	1197	914		Lot Rockwood Dr.
12169 Oct 13, 1983	Greene		Jacqueline		John M. Elledge aka M. Elledge	1198	367		Lot 18 "Woodcliff"
12410 Oct 14, 1983	Green	Alvin W.		Patty W.	Mered Green	1198	556		Lot 31 Greenville Rd.
12586 Oct 17, 1983	Greene	Daniel W. et al			A. Allen West	1198	656		Lot 31 Marrow Sts. Reserved Easement
"	"	Angela H. et al			" " " " " "	1198	656		
12727 Oct 18, 1983	"	Nebbie E		Thomas W.	Ashton	1198	726		Lot 66 Ashton
13183 Oct 21, 1983	Green	Avenue Snack Bar et al			Playtime Amusement Co. Inc	1199	29		Coin Machine Agreement
15572 Nov 11, 1983	Drene	Benny H		M. Duman Norman Steve	Mark A. Houser	1200	343		Lot 19 Brookfield East Sec I
17287 Nov 30, 1983	"	Deborah E.			First Fed. St L. Association	1201	555	4.76	Acres Highland Sp. Less Pt.
20002 Dec 23, 1983	"	David L.		Polly V.	Valentine Brothers	1203	173		Lot 22 Northwood Sec 2

INDIRECT or GRANTEE Index to Deeds — Greenville County, S. C.

KEYS PRINTING CO., GREENVILLE, S. C.

Open at Proper Tab according to First Letter or Letters of Name and refer to Buff Sub-Index sheet for page reference.

FILE NUMBER DATE OF RECORD	GRANTEES FAMILY NAMES	GIVEN NAMES ABCDEFGHIJ	GIVEN NAMES JKLMNO	GIVEN NAMES PQRSTUVWXYZ	GRANTORS	BOOK	PAGE	No. of Acres	BRIEF DESCRIPTION, LOCATION, ETC. (Not Warranted)
20418 Dec 29, 1983	Greene	Carlton	Wayne		James Allie Greene ^{etal}	1203	435		App. 39. Lot 5 Lake View Hgts Chick
20721 Jan 3, 1984	Green				Motels, Inc. ^{etal}	1203	625		Tri-Party Agreement
20749 Jan 3, 1984	"				Motels, Inc. ^{etal}	1203	714		Consent
20663 Jan 3, 1984	Greene			William Lewis Swan ^{etal}	James W. Doyne	1203	586		Lot 18, Northwood Sec I
"	"			"	"	1203	586		
20731 Jan 3, 1984	Green			Jayln	Riequel Textile Corp	1203	700	0.316 ac.	Cedar Falls Rd.
21286 Jan 6, 1984	"	Douglas		Shirley V. ^{etal}	Bud Jung Pate	1203	946		Tract Senter St. Also 2 lots
22252 Jan 17, 1984	"			Shelby P. ^{etal}	Mary D. Bathune	1204	561		Lot 106 Springfield Ct + Cottwood Dr. ^{Superlot} Sec II
"	"			Roberta B	"	1204	561		
23215 Jan 27, 1984	"			Willie	Willie P. Evans ^{etal}	1205	230		9 lots Baling Circle
23553 Jan 31, 1984	Greene	Alan O'Brien			Rubie Archie Greene	1205	433	dit. ^{Greene}	Also 2 lots Prop. Pigeon Hill Unit 42-A Wildlake - Merry
23625 Jan 31, 1984	"			Ruby J. ^{Ray}	Alan O'Brien Greene	1205	451		Int. Lot 57, Mountainlake Sec 2 + Strip
25536 Feb 20, 1984	Green			Patricia	Woodrow Green, Jr.	1206	563		Int. Lot 213, Belle Meade
26336 Feb 24, 1984	Greene	E. L.			Valentine Brothers Bldg. ^{Dr.}	1206	897		Lot 21, Northwood Sec 2
28062 Mar 13, 1984	Green		Arvis +	Woodrow James Willie ^{etal}	Albert J. Jayln Jr.	1208	43		Lots 210, 211, 212 Belle Meade
"	"				"	1208	43		

INDIRECT or GRANTEE Index to Deeds — Greenville County, S. C.

Open at Proper Tab according to First Letter or Letters of Name and refer to Buff Sub-Index sheet for page reference.

FILE NUMBER DATE OF RECORD	GRANTEES FAMILY NAMES	GIVEN NAMES ABCDEFGHIJ	GIVEN NAMES JKLMNO	GIVEN NAMES PQRSTUVWXYZ	GRANTORS	BOOK	PAGE	No. of Acres	BRIEF DESCRIPTION, LOCATION, ETC. (Not Warranted)
30966 Apr 4, 1984	Green		Julius D.		McNally Rees ^{Julie}	1209	841		Deed Hill South lots 4 + pt 5 Deed Hill ct.
30871 Apr 4, 1984	"		Julius D.	etc	Richard. Clara Kay	1209	805		Lot 77 Forestwood Maudlin
30872 Apr 4, 1984	"		Julius D.	etc	David Lee Kay	1209	806		# Maudlin Lot 77 Forestwood See you reg see deed 1197 pg 303
35225 May 9, 1984	Greene	Billy Joe	Joe		Kate Greene Turner	1212	252		Continuation of power of attorney
36186 May 17, 1984	Green			Robin L. ^{etal}	Charles R. Green ^{etal}	1212	795	2.8 ^{ac}	Lot 2 Green Rd.
"	"			R. Rene ^{etal}	" "	1212	795		
37129 May 25, 1984	Greene	E. Longo + Laura B		etal	Verdi Enterprises ^{etal}	1213	385		Partnership Agreement
37133 May 30, 1984	Green		Jewel	etc	Thomas W. Dibbon ^{etal}	1213	876		Lot 49, Bakers Hill Dr. University etc.
"	"		Jasmine H	etc	" "	1213	876		
39610 June 15, 1984	"		John C.	etc	Julie A. Cain	1215	24		Lot 62 Cavallona Pk
"	"		John	etc	" "	1215	24		
40428 June 22, 1984	Greene	Christopher P.		etc	Dennis L. Durham ^{etal}	1215	480		Lot 71 Keystone Ct. Pointe N.
"	"	Diane B.		etc	" "	1215	480		
40863 June 26, 1984	Greene		Maynard		Michael E. Hawkins ^{etal}	1215	722		Lot 129 Green Mile Village Green Rd.
48 July 2, 1984	Green			Property	City of Greenville	1216	46		Quit. Claim Lot 7. 1/2 ac. Heywood Edwards Forest Socy
277 July 3, 1984	Greene		Margot H. + R. Keith		James William Coughenour ^{etal}	1216	180		Lot 36, Cul-de-sac Bryan St.

INDIRECT or GRANTEE Index to Deeds — Greenville County, S. C.

Open at Proper Tab according to First Letter or Letters of Name and refer to Buff Sub-Index sheet for page reference.

FILE NUMBER DATE OF RECORD	GRANTEES FAMILY NAMES	GIVEN NAMES ABCDEFGHIJ	GIVEN NAMES JKLMNO	GIVEN NAMES PQRSTUVWXYZ	GRANTORS	BOOK	PAGE	No. of Acres	BRIEF DESCRIPTION, LOCATION, ETC. (Not Warranted)
386 July 3, 1984	Green			Walter J. ^{etc}	Darryl R. ^{etc} Dorris	1216	241		7 1/2 Lot 50 Penwood Ln Imperial
808 July 9, 1984	"			Leopold ^{etc}	Jay S. Freeman	1216	577		Lot 87 (20) Donaldson St. Monaghan Mills Village Sec 3
4122 Aug 7, 1984	"	Cornelia T.			Virginia T. Grey	1218	789		D'neal Sp. Int 12.89 ac. Thompson Rd.
4824 Aug 14, 1984	"	Elijah			Walter Betty Horne Coyle Betty Horne Coyle Mandiant Corp	1219	300		Woodside Mills Live Estate, Int lot 83 Sec C
5133 Aug 16, 1984	"			Quale Mildred	Equitable Reliance	1219	504		Highway 105 1/2 Int 69, Wimbush way Sec 11
5412 Aug 20, 1984	"	Darla S + Lawrence C.			Joyanne M. Thomas	1219	678	7.1	ac. Greenbriar Dr. Austin Sp.
5944 Aug 23, 1984	Greene			Jed B.	Wilton Gregory	1220	127		2 parcels
6112 Aug 30, 1984	Greene	Henry R.			Will C. McMaster	1220	628		Lot 38, Rielburg Rd, Maningside
7146 Sept 4, 1984	Greene			Property	Charles P. Ballinger ^{etc}	1220	235	22.99	ac. Also Ints Easement
7348 Sept 5, 1984	Greene			Mary Sue P.	Audrey P. Jackson	1221	82		Tract 4
7605 Sept 7, 1984	Greene	Marshall Sherry			Emma Pittman Nelson	1221	227		Int Butler St
8165 Sept 13, 1984	Greene			Lyrone C.	Sybil H. Godfrey	1221	647		Lot 82 Village of Mills Mill
9021 Sept 21, 1984	Greene	John D.		Stewart C.	Albert E. Uch ^{etc}	1222	325		gas agreement with option to buy Sp
10518 Oct 5, 1984	Greene	Arthur E.		+ Priscilla	Martin J. Baker ^{etc}	1223	492		Land for site, lot Butler Ave
11236 Oct 12, 1984	"			J. J. ^{etc}	Dreemille Commercial	1224	15		Int Butler Rd (S.C. Hwy.) Mauldin
"	"			J. J. ^{etc}	"	1224	15		

INDIRECT or GRANTEE Index to Deeds — Greenville County, S. C.

Open at Proper Tab according to First Letter or Letters of Name and refer to Buff Sub-Index sheet for page reference.

FILE NUMBER DATE OF RECORD	GRANTEES FAMILY NAMES	GIVEN NAMES ABCDEFGHIJ	GIVEN NAMES JKLMNO	GIVEN NAMES PQRSTUVWXYZ	GRANTORS	BOOK	PAGE	No. of Acres	BRIEF DESCRIPTION, LOCATION, ETC. (Not Warranted)
14379 Nov 12, 1974	Greene	Wayne Shauld			Dora H. Greene	1226	188		Pt. Sec 15 Northwood Sub 64, Remembrance Pk. Covington
14358 Nov 14, 1974	Greene			Robert J.	Mary Ann Greene	1226	255		Dist 3 = 2.00 ac. Verdin Rd.
14351 Nov 12, 1974	Greene		John S.		Mary Ann Greene	1226	256		Dist 1 = 3.00 ac. Verdin Rd.
14341 Nov 26, 1974	"	Darryl Burnett		Shirley L.	Jubius D. Greene the	1226	809		Quail Hill, Sec 11 Sub 4 + pt 5 Quail Hill ct.
16095 Nov 28, 1974	Dreene	Diana + John J.			Edy W. Adams E. M. Sedgwick	1227	138		Sub 60 Anderson Rd Shiloh
16063 Dec 3, 1974	"		Robert M.		Dr. J. Prince Bldg. Pile Fuller Bldg	1227	335		Sub 23 Myrtle Ave. Abbeville Sub II-B
18636 Dec 7, 1974	"	Denny H.		Lewann M.	Master W. David Yarbrough Albert D. Hoptain the	1227	786		Sub 7 Sandhollow, Whitesock Hill Sub Sec 10
20618 Dec 20, 1974	Greene	Jubius Greene			John M. Wagner	1228	120		Sub 21 Atherton Way, Duesenberg Ad
20793 Jan 11, 1975	"	Edne			Janelle + Ricky	1229	391		Sub C. Lauren Ad + Old Workshop
20864 Jan 15, 1975	"	Billy Greene			Janelle Greene	1230	806	1/100 ac	Campbell Mill Rd. Saluda Sp.
20865 Jan 15, 1975	"	Billy Greene			J. N. Greene	1230	931		Sub 175, Myrtle Dr. Blenheim Sec-3
21163 Jan 21, 1975	"			Property	John D. Hallenbach	1230	969		Power of Attorney
21140 Jan 21, 1975	"				John D. Hallenbach	1230	973		Power of Attorney
21622 Jan 17, 1975	"		Michael W.		John D. Hallenbach	1231	182		Sub 5 - 172 ac.
21622 Jan 22, 1975	"		Louise D.		Ann J. Pittman	1231	236		Sub 36 E. Earle + Elizabeth Sub for air use Sub 12 1/2 pg 801
					Loye C. Callaway	1231	550		pt. Sub 4 Shiloh Circle, Ridgeview Vly


INDIRECT or GRANTEE Index to Deeds — Greenville County, S. C.

Open at Proper Tab according to First Letter or Letters of Name and refer to Buff Sub-Index sheet for page reference.

FILE NUMBER DATE OF RECORD	GRANTEES FAMILY NAMES	GIVEN NAMES ABCDEFGHIJ	GIVEN NAMES KLMNOP	GIVEN NAMES QRSTUVWXYZ	GRANTORS	BOOK	PAGE	No. of Acres	BRIEF DESCRIPTION, LOCATION, ETC. (Not Warranted)
21818 Jan 23, 1985 231603	Green	Abraham K	+	Timothy W.	all 1/4 slope M. McClain Joyce M. Garner	1231	657		Lot 53 Belmont Apts
23521 Jan 31, 1985	"	Norman Larry			Robert L. Brown C. Timothy Sullivan	1232	147		Place pt lots 4, U.S. Hwy 276 Hill estate strip, west st. E. Highland
24659 Feb 8, 1985	"	Julius			Donald E. Baltz	1233	420		Contract Villages
26209 May 5, 1985	"	Albert L.	+ Rose		Annie B. Moulton	1234	292		Lot 2 Jackson Mills No 2
28204 Mar 11, 1985	"	Deane Southern			Mary W. Southern	1234	531		Power of attorney
29093 Mar 23, 1985	"	Renee	+ Shirley C.		Dale A. Stewart	1235	548		pt lot 30 Grandview Cr.
29091 Apr 1, 1985	Greene	John B.			George W. Balentine, Jr.	1236	71		Lot Cone St.
29113 Apr 1, 1985	"	John B.			Eleanor J. Balentine	1236	73		Lot Cone St.
29114 Apr 1, 1985	Greene	Sibley			Sibley Gene Greene	1236	602		pt lot 211 Anthony Woods Sec
29114 Apr 1, 1985	"	Sibley			Sibley Gene Greene	1236	602		lot 89 Maple Ave Pick 98
29401 Apr 22, 1985	Greene	David B	+ Thomas		Aileen C. Greene	1237	700		Power of attorney Oakland Memorial Park
32697 Apr 29, 1985	Green	George W + Jennie			Oakland Cemetery	1238	160		Cemetery Deed, lots 3, 4, 5 Sec E
32693 Apr 30, 1985	"	Clint W.			John M. Green	1238	248		Power of attorney
26705 May 4, 1985	Greene	Minnie M.			Joni Ed. Mullen	1440	160		Lot 13, Blk 20, Summit Ave Mullen
27323 June 3, 1985	Green	Joyce R	+ Thomas O.			1240	865		Encroachment Agreement
27323 June 6, 1985	Greene	Brenda A.			E. L. Greene	1241	222		Lot 201 Methodist Sec 2

INDIRECT or GRANTEE Index to Deeds — Greenville County, S. C.

REG. U. S. PAT OFFICE *Chas McCott* County Indexes Since 1888
An Identifying Trade Mark

 Open at Proper Tab according to First Letter or Letters of Name and refer to Buff Sub-Index sheet for page reference.


COTT FAMILY NAME INDEX No. 75 © 1949
MADE BY THE COTT INDEX COMPANY, COLUMBUS, OHIO
SOLD BY WALKER, EVANS & COGSWELL CO., CHARLESTON, S.C.

()

FILE NUMBER DATE OF RECORD	GRANTEES FAMILY NAMES	GIVEN NAMES ABCDEFGH	GIVEN NAMES IJKLMNO	GIVEN NAMES PQRSTUVWXYZ	GRANTORS	BOOK	PAGE	No. of Acres	BRIEF DESCRIPTION, LOCATION, ETC. (Not Warranted)
38421 June 15, 1985	Greene	E. Long	Laura B		Dorothy R. Vincent	1242	52	.79 ac	Rodgers Valley Heights Pl. Lot 14 (Lot A)
39282 June 25, 1985	Green	Jessie etal			James E. Kates etal	1242	601	}	Lot 2 = 2.01 acs. Cross Plains Rd.
" "	"	Louise etal			" " "	1242	601		
2172 July 19, 1985	Greene	James Marshall etal			Helen Rodgers Greene	1244	502	}	Arlington Ave) Lot 4 Blue Ridge Dr. see Deed Bk 1136 Pg 321 Assignment of Bond for title for Div
2813 July 25, 1985	Green	Mathie S + Ronnie S.			Wayne Calvin Montgomery	1244	880		
5361 Aug 15, 1985	Greene	Diane etal			Benick Chevrolet Inc	1246	573	15.83	acs Beer Hwy Bates Sp.
5982 Aug 20, 1985	Green	Jerry B. etal			Margaret S. Zvambke	1246	870	}	Lot 126 Norington Av. Kingsgate
" "	"	Martha W. etal			" " "	1246	870		
9987 Sept 23, 1985	Greene	Hampton + Edward + Mary K.			Box Maxwell Builders Inc.	1249	260		Lot 69 Mountainbrooke
11127 Oct 4, 1985	Green	Ante			Albert L. Green etal	1250	277		Lot 2 Jordan Mills # 2 Village
11185 12900	Greene	Riley + Jim			Michael D. Hynph etal	1250	768		Lot 15, Westview Inc, Park blvd.
13614 Oct 14, 1985	Green	Demid. + Hama W.			Warrior Properties Inc.	1250	876		Lot 20 Oak Meadow Pl 2
13614 Oct 18, 1985	"	A. Wayne etal			Builders + Developers Inc.	1251	632	}	Lot 13 Add. W. Georgia Hgts. S'ville
" "	"	Ancha W. etal			" "	1251	632		
14622 Oct 28, 1985	"			Yee	William G Wampala	1252	129	1 ac.	Cleveland Sp Rd.
15045 Oct 31, 1985	Green		Jim		Bobby J. Gray	1252	331		Lot 784 Pl Lots 76 + 77 Fairbanks

INDIRECT or GRANTEE Index to Deeds — Greenville County, S. C.

REG. U. S. PAT. OFFICE *Chas. McCall* County Indexes Since 1888 An Identifying Trade Mark

 Open at Proper Tab according to First Letter or Letters of Name and refer to Buff Sub-Index sheet for page reference.

COTT FAMILY NAME INDEX No. 75 © 1949
MADE BY THE COTT INDEX COMPANY, COLUMBUS, OHIO
SOLD BY WALKER, EVANS & COGSWELL CO., CHARLESTON, S.C.

FILE NUMBER DATE OF RECORD	GRANTEES FAMILY NAMES	GIVEN NAMES ABCDEFGHIJ	GIVEN NAMES JKLMNO	GIVEN NAMES PQRSTUVWXYZ	GRANTORS	BOOK	PAGE	No. of Acres	BRIEF DESCRIPTION, LOCATION, ETC. (Not Warranted)
15989 Nov 7, 1985	Green	Dennis E. ^{etal}			William Bliss ^{etal} III	1252	897		Lot 44 Brookland Rd. Sec 1 Haley Spg.
" "	"	Barbara E. ^{etal}			" " "	1252	897		
16423 Nov 12, 1985	"			Phillips W.	Linda C. Green	1252	124	2.01	ac. Dunbar Rd. O'Neil Sp.
17120 Nov 18, 1985	"	Cindy C. & Jerry M.			James M. Piddley ^{etal}	1252	208	1	ac. Shiloh Club Rd, Crescent
17124 Nov 18, 1985	"	Charles ^{etal}			Donald R. Morris	1252	412		Lot 100 Cambria Dr
" "	"	Barbara ^{etal}			" "	1252	412		
17521 Nov 21, 1985	Greene	David P. ^{etal}			U.S. Shelters Corp	1252	812		Lots 50 Wethered Crossing
" "	"	Donald ^{etal}			" "	1252	812		
18111 Nov 21, 1985	Greene			Rebecca	Steve DeLong	1257	112		100 sq ft lot at Brookland Rd 25 sq ft lot at Brookland Rd
19243 Dec 9, 1985	Green	Jerry ^{etal}			Ophelia Calvin Peden ^{etal}	1254	912	16.14	ac. Peden Rd.
20093 Dec 16, 1985	Greene	Bobby L. & Jonnie D.			Donald L. Moore	1255	264	7.41	ac. Fenwick Sp. Creek Phony to low pt
20589 Dec 19, 1985	Green	Creek Assoc. Inc.			Kennington Place ^{etal}	1255	788		2.854 ac. Palmetto Rd. Green
21064 Dec 23, 1985	Greene	Frank A. ^{etal}			Victoria A. Traynor Elder ^{etal}	1256	52	0.93	acres
" "	"	Elaine D. ^{etal}			" "	1256	52		
21114 Dec 24, 1985	Green	John M. & Sherry J.			Charles S. (S)	1256	130		
22260 Jan 6, 1986	"	George H. ^{etal}			Renaissance, Inc.	1256	976		Lot 3 Renaissance Garden Ct.

REVERSE or GRANTEE Index to Deeds — Greenville County, S. C.

REG. U. S. PAT. OFFICE *Chas McCott* County Indexes Since 1888 An Identifying Trade Mark

Open at Proper Tab according to First Letter or Letters of Name and refer to Buff Sub-Index sheet for page reference.


COTT FAMILY NAME INDEX No. 75 © 1949
MADE BY THE COTT INDEX COMPANY, COLUMBUS, OHIO
SOLD BY PHOTO COPY SUPPLY, MAULDIN, S. C.

()

FILE NUMBER DATE OF RECORD	GRANTEES FAMILY NAMES	GIVEN NAMES ABCDEFGHIJ	GIVEN NAMES JKLMNO	GIVEN NAMES PQRSTUVWXYZ	GRANTORS	BOOK	PAGE	No. of Acres	BRIEF DESCRIPTION, LOCATION, ETC. (Not Warranted)
22571 Jan 7, 1986	Green				St. R. Stevin	1257	156		16 Contant for deed, 4.03 ac. = part
24719 Jan 27, 1986	"				Stephen G. James H. Madison Jr.	1258	467	4.59	ac. weathered sh.
25315 Jan 31, 1986	"	S. Helen			Wylie S. Guest	1259	07		Power of attorney
26661 Feb 13, 1986	Greene	Cindy K.			Gerry H. Greene	1259	758		cont 1.5 acs Brown Rd.
26733 Feb 13, 1986	Green		the Norman		Cecil W. Buchanan	1259	843		Woodland Range Pats. 82+82A, Sec. III
28011 Feb 26, 1986	"			Kirby Rallan	Dalys Rae Green Miller	1260	555	47.13	acs Bay Creek Rd.
31739 Mar 28, 1986	Greene	Albie E.			Thomas W. Greene	1262	952		cont lot 66 Asheton
31895 Mar 31, 1986	Green	Carie	the		Carl D. Bailey	1262	24		lots 56+57 Helen St, front pk. Graham pk. Jilke
31859 Mar 31, 1986	Green	Bub	the		" "	1262	24		
34221 Apr 18, 1986	Green	Beth M. & Joel C.		Property Owners Assoc. Inc. Valley	Oliver A. Dutton	1263	95		cont Benj's niece Ad. Highland
35690 Apr 30, 1986	"				Sec of State of D. C.	1264	434		Certificate of Incorporation
37831 May 15, 1986	"			Margo S.	Helma Wood Garrett	1265	349		Power of attorney
38268 May 31, 1986	"	Albert S.			James S. Griggs	1266	429		cont lot 4 Oakland Jennie Belle for James & Eggen
39051 May 27, 1986	"			Wanda	Robert W. Hooper	1266	851	0.311	ac. cont. (owner) easement
41010 June 9, 1986	"		Sue J. Matha		Jessie Jean Garrett	1267	144		lot 1/2 ac. Oaklawn Sp. Burdette Rd.
	"		2KA Mildred Carole Hovey		Edward L. Hovey	1268	204		cont 2.18 acs also parcel

REVERSE or GRANTEE Index to Deeds — Greenville County, S. C.

REG. U. S. PAT OFFICE *Chas McCatt* County Indexes Since 1888 An Identifying Trade Mark

 Open at Proper Tab according to First Letter or Letters of Name and refer to Buff Sub-Index sheet for page reference.

COTT FAMILY NAME INDEX No. 75 © 1949
MADE BY THE COTT INDEX COMPANY, COLUMBUS, OHIO
SOLD BY PHOTO COPY SUPPLY, MAULDIN, S. C.

FILE NUMBER DATE OF RECORD	GRANTEES FAMILY NAMES	GIVEN NAMES ABCDEFGH	GIVEN NAMES IJKLMNO	GIVEN NAMES PQRSTUVWXYZ	GRANTORS	BOOK	PAGE	No. of Acres	BRIEF DESCRIPTION, LOCATION, ETC. (Not Warranted)
41009 June 9 1986	Green			Michael Carole Honey Michael Carole	Joseph Edward Honey	1268	202		Byrdette Rd. Quit Claim 2.18 acs also Parcel gone
41691 June 12 1986	"			C. Patricia	H. W. Young et al	1268	517		Lots 8 + 9 Camden Hl. Marion
41596 June 12 1986	"	Charles R		et al	Marshall D. Smith et al	1268	468		Tract also easement
41840 June 13 1986	"	Billy R.			John J. Parton et al	1268	613		Gift Aug 4 Lot 13, Swaney Dr. Richmond
43988 June 30 1986	Greene	Craig A	Melodie S.		John A. Taylor et al	1269	846		Lot 22 Sherwood Forest
44118 June 30 1986	Green			Tony C.	Preston B. Mayson Jr. et al	1269	921	10.46 acs	
4750 July 7 1986	"		L. S. Sr		Kathleen S. Nickson et al	1270	459		Lot E. Butler Ave. Mauldin Sec 3 Belle Meade
4596 July 16 1986	Greene			Sybil A	Charles M. Barrett et al	1271	225		Pt Lot 186 Pine Creek Hl
4986 Aug 1 1986	Greene	Johnny H.		Dwain	Coleman J. Minter Jr.	1272	373		Wing prop Resin Unit 27-A Sugar Creek Villas
5291 Aug 4 1986	Green			Vernell	Willie Green	1272	670		Lots 112, 113 + 114 Baling Circle prop. Wayne Place one
6244 Aug 8 1986	Greene			Ruby M.	Adventure Capital Corp.	1272	990		Blk. 5-A. Wellington Place Hwy
7302 Aug 15 1986	Greene			John B. M	J. Belvine Green et al	1273	402	.54 ac.	N. Buckhorn Rd.
7306 Aug 20 1986	"		Mariella +	Victor A.	Victor A. Greene Jr.	1273	975		Lot 5 Perry Rd.
7404 Aug 20 1986	"	Harrison Allison		Victor A.	Timothy J. Reed	1273	976		Pt Lots 14, 16 + 17 Argonne Dr Sec 2
7869 Aug 22 1986	Green	Blaise		et al	Linda O. Green	1274	175		Lot 226 Denmark Place Attorney
Aug 25 1986	"	Billy Joe			Kate S. Turner	1274	306		General durable power of

REVERSE or GRANTEE Index to Deeds — Greenville County, S. C.

REG. U. S. PAT. OFFICE *Chas McCott* County Indexes Since 1888 An Identifying Trade Mark

 Open at Proper Tab according to First Letter or Letters of Name and refer to Buff Sub-Index sheet for page reference.

COTT FAMILY NAME INDEX No. 75 © 1949
MADE BY THE COTT INDEX COMPANY, COLUMBUS, OHIO
SOLD BY PHOTO COPY SUPPLY, MAULDIN, S. C.

FILE NUMBER DATE OF RECORD	GRANTEES FAMILY NAMES	GIVEN NAMES ABCDEFGHIJ	GIVEN NAMES JKLMNOPQ	GIVEN NAMES RSTUVWXYZ	GRANTORS	BOOK	PAGE	No. of Acres	BRIEF DESCRIPTION, LOCATION, ETC. (Not Warranted)
17966 Nov 3, 1986	Green			W. the	By all in part of E. M. Jones, Jr. Richard W. Jones	1279	818		Lot
"	"			C. Familia Kern the	"	1279	818		
18377 Nov 4, 1986	"			S. S. Jr.	Mrs. Margaret V. Quinn	1280	42		Acres Bank Dr. D. E. Lot 75 Sec. I Pinebrook
18845 Nov 7, 1986	"			S. S. Sr.	J. B. Green	1280	258		1.122 ac. E. Butler Rd.
20055 Nov 17, 1986	"			Wanda	Elmer B. Duncan et al	1280	933		Coal Pit Rd. Highland
21709 Nov 28, 1986	"	By Moon Rubbie			James Walter Moon et al Patricia G. Moon	1281	820		1.02 ac. old Augusta Rd 276 (Lawrence Rd)
24369 Dec 6, 1986	"			Inc. the	Greenville Hotel Investment	1282	789		Quitclaim 2.71 ac. U.S. Hwy
24532 Dec 11, 1986	Greene	MBA David David J. Jr.		Greene Bldg	Dlenridge Properties	1282	935		Lot 28 Walker Crossing
"	"	David Bldg			"	1282	935		
25175 Dec 19, 1986	"	Boyd F. Jr.		V. R. Virginia	Elisa W. Col	1283	688		Lot 15 Timberlake Delaney Dr.
28224 Jan 5, 1987	"			Lynne C.	Clarence H. Green	1285	604		pt lot 101
28223 Jan 5, 1987	"			Lynne C.	Clarence H. Green	1285	605		Lot 95 Stratford Forest
31493 Jan 30, 1987	Green			Ronald A.	Lanora Shuford Gemmy et al	1287	488		Sec. I+II Unit 10 B Newwood Dunes Phase II
31923 Feb 3, 1987	"			Familia Rene C.	Michael W. Green	1287	736		Int lot
32694 Feb 10, 1987	"			W. Dorothy	Weldon R. Green Club Inc.	1288	112		Lot 53 Belmont Hpts
33366 Mar 2, 1987	"	Dennis the			Dolly Spay Community	1289	394		Lot 1 Sec I Holly Spay Subd. also Property (Recreation Area)
"	"	Barbara the			"	1289	394		

REVERSE or GRANTEE Index to Deeds — Greenville County, S. C.

REG. U. S. PAT. OFFICE *Chas. McCall* County Indexes Since 1888 An Identifying Trade Mark

Open at Proper Tab according to First Letter or Letters of Name and refer to Buff Sub-Index sheet for page reference.

COTT FAMILY NAME INDEX No. 75 © 1949
MADE BY THE COTT INDEX COMPANY, COLUMBUS, OHIO
SOLD BY PHOTO COPY SUPPLY, MAULDIN, S. C.

FILE NUMBER	GRANTEES FAMILY NAMES	GIVEN NAMES ABCDEFGH	GIVEN NAMES IJKLMNO	GIVEN NAMES PQRSTUVWXYZ	GRANTORS	BOOK	PAGE	No. of Acres	BRIEF DESCRIPTION, LOCATION, ETC. (Not Warranted)
37257 Mar 12, 1987	Green				H. R. Steveson	1290	165	4.03	Rd. on Cr. Reedy River + McKittrick Bridge
38152 Mar 17, 1987	"		Joyce E.		James H. Green et al	1290	620		Special power of attorney
38993 Mar 20, 1987	"	Cindy C.			Grover M. Riddle	1290	918		Lot Shrine Club Rd also easement
4009 March 26, 1987	Greene			W. H.	Wanda Properties Inc. et al	1291	313		Lot 4 Lakeside Phase I
40958 April 1, 1987	Green			James E. et al	Betty Jo Hill	1291	689		Lot 206 Walsley Rd. Del Note Estates Sec III
41198 April 1, 1987	"		Joyce		"	1291	689		"
"	"	Randy E. + J. S.			Lawrence A. Berg et al	1291	719	2	ac. Cross Rd.
41387 April 2, 1987	"				"	1291	719		"
"	"	Nale C. et al			Angia Jaythe Swafford	1291	815		Lot 33 Harbor St. Ch. Spg. Tp.
"	"	Wolfe et al			" " "	1291	815		"
42000 Apr 6, 1987	"				Margaret M. Green	1292	14		Power of attorney
43587 Apr 14, 1987	"				Myrtle M. Martin	1292	635		Lot 1 Green Ave Eptn.
45988 Apr 28, 1987	"			Country Club Valley Inc.	Theodore A. Watson	1293	552		pt lot 47 Green Valley Estates
46387 Apr 29, 1987	Greene	Faith D	+	Steven C.	Richard V. Warner et al	1293	668		Lot 4 High Meadow Estates
46385 Apr 29, 1987	Greene	Faith D	+	Steven C.	Brother Enterprises Inc.	1293	666		Lot 3 High Meadow Estates
47004 May 1, 1987	"	Willie et al			Robert A. Green et al	1293	902		Lot 3 Cross Plain Rd.
"	"	Dorcas et al			"	1293	902		"

REVERSE or GRANTEE Index to Deeds — Greenville County, S. C.

REG. U. S. PAT. OFFICE *Chas. McCall* County Indexes Since 1888 An Identifying Trade Mark

 Open at Proper Tab according to First Letter or Letters of Name and refer to Buff Sub-Index sheet for page reference.

COTT FAMILY NAME INDEX No. 75 © 1949
MADE BY THE COTT INDEX COMPANY, COLUMBUS, OHIO
SOLD BY PHOTO COPY SUPPLY, MAULDIN, S. C.

FILE NUMBER DATE OF RECORD	GRANTEES FAMILY NAMES	GIVEN NAMES ABCDEFGH	GIVEN NAMES IJKLMNO	GIVEN NAMES PQRSTUVWXYZ	GRANTORS	BOOK	PAGE	No. of Acres	BRIEF DESCRIPTION, LOCATION, ETC. (Not Warranted)
47338 May 4, 1987	Green		J. ^{et al} Marie H.		A. J. Reine ^{Inc} Bldg	1294	55		Lot 61 Greenfern Dr. White Oak Hills See III
"	"		Martha		"	1294	55		
51566 May 26, 1987	"	Ella Mae	Margaret		H. S. Green ^{et al} Jr.	1295	183		Int Lot E. Butler Ave. Mauldin Attorney for Big road Blk 1186 pg 408 Revocation + Cancellation of Power of Will
53281 June 2, 1987	Greene		Louise ^{et al}		Rosalee Stator Bradley ^{et al}	1296	488		Lot 40 Richmond Dr. Richmond
53362 June 3, 1987	Green		Sinda + Richard		Keith H. Seely ^{et al}	1296	568		Lot 8 And Jones Estate See Blk 1256 pg 761
54480 June 9, 1987	Green	Carlton	Russ H.		Paul C. Drippi ^{et al}	1297	22		First Amendment to Restrictions
56220 June 17, 1987	Green	Creek	Ph I		Kensington Place ^{et al} Pts	1297	636		Lot 7 West Georgia Hts
57118 June 25, 1987	Green		Joretta		Robert E. Jacobs ^{et al}	1298	289		Lot Monterey Lane also Strip
1961 July 16, 1987	Greene		Miriam		Frank L. Green	1299	538		Lot 152 Seaside of Sec 4
4684 July 27, 1987	Green	Agnes J	+ Winifred S.		The Vista Co. ^{Inc.}	B00	806		pt lot 181 Seaside of Sec. 4
4692 July 27, 1987	"	Agnes J	+ Winifred S.		American Sewing ^{Corp} ^{et al}	B00	809		Sp. Station Ithaca Rd Oaklawn
6073 Aug 3, 1987	"	Carly + Carl E.			Steve R. Hoagland ^{et al}	B01	547	2.35	Lot # 8 Green
8132 Aug 4, 1987	"		James M.		W. Allen West ^{Jr.}	B02	499		4.62 ac. Stokton Road Farm
8478 Aug 8, 1987	Green	Donie	+ Victor		Burdle Land + Realty ^{et al}	B02	682		.54 ac. N. Buckhorn Rd.
8013 Aug 8, 1987	Green		John B. ^{Jr.} + Susan ^{et al}		John B. Green ^{Jr.}	B02	740		355 ac. Stokton Rd. Farm
8479 Aug 8, 1987	Green		Willie		Burdle Land + Realty	B02	680		

REVERSE or GRANTEE Index to Deeds — Greenville County, S. C.

REG. U. S. PAT. OFFICE *Chas. McKee* County Indexes Since 1888 An Identifying Trade Mark

Open at Proper Tab according to First Letter or Letters of Name and refer to Buff Sub-Index sheet for page reference.

COTT FAMILY NAME INDEX No. 75 © 1949
MADE BY THE COTT INDEX COMPANY, COLUMBUS, OHIO
SOLD BY PHOTO COPY SUPPLY, MAULDIN, S. C.

()

FILE NUMBER DATE OF RECORD	GRANTEES FAMILY NAMES	GIVEN NAMES ABCDEFGHIJ	GIVEN NAMES JKLMNO	GIVEN NAMES PQRSTUVWXYZ	GRANTORS	BOOK	PAGE	No. of Acres	BRIEF DESCRIPTION, LOCATION, ETC. (Not Warranted)
16459 Aug 28, 1987	Greene	Christopher		Phyllis	Gene M. Steading	1303	705		Lot 75 Chick Spry Sp
16844 Aug 31, 1987	Green			Jerry Walter	Sharon F. Green	1303	971		Out lot old woodruff Rd
17206 Sept 9, 1987	Greene	Cliff	etal		Gerry F. Morris	1304	636	}	Bond for title pt Lot 12 Washington Ave.
" "	"	Cathy	etal		" " "	1304	636		
14507 Sept 24, 1987	Green	Ann Joyce	Thomas Michael		Mass H. Hayes Jr.	1305	733		Lot E Mt View Ave
14867 Sept 25, 1987	"			Shirley	William W. Green	1305	936		Lot Wilson Rd Chick Spry
16066 Oct 2, 1987	Greene	W. Jr. Loriel	etal		Shirley J. Green	1306	658		Lot Wilson Rd Chick Spry Sp.
" "	"	Bessie	etal		" "	1306	658		
17746 Oct 14, 1987	"			Sarah C Jury	of S.C. United Carolina Bank	1307	778	16.8 ac.	Hickland Sp Jordan Rd.
20304 Oct 30, 1987	Green	Ada G		Walter	Ada G. Green	1309	232	6.03 ac.	Old woodruff Rd. Low tract
23882 Nov 19, 1987	"			Robert J.	Jina Peterson	1310	679		Lot lot White Horse Rd.
24527 Nov 26, 1987	"	Anna L.			Dwerry W. Green	1311	70		Power of attorney
24528 Nov 29, 1987	"	Dwerry W.			Anna L. Green	1311	73		Power of attorney
28502 Dec 18, 1987	"	Bobbie Moon			James Walter Moon	1313	250	8.85 ac	Moon Ac. Rd. = tract 2
30469 Jan 4, 1988	Green			Estates Valley	Edith W. Vandiner	1314	540		Restrictions

REVERSE or GRANTEE Index to Deeds — Greenville County, S. C.

REG. U. S. PAT. OFFICE *Chas. McCall* County Indexes Since 1888 An Identifying Trade Mark

 Open at Proper Tab according to First Letter or Letters of Name and refer to Buff Sub-Index sheet for page reference.

COTT FAMILY NAME INDEX No. 75 © 1949
MADE BY THE COTT INDEX COMPANY, COLUMBUS, OHIO
SOLD BY PHOTO COPY SUPPLY, MAULDIN, S. C.

FILE NUMBER DATE OF RECORD	GRANTEES FAMILY NAMES	GIVEN NAMES ABCDEFGHIJ	GIVEN NAMES JKLMNO	GIVEN NAMES PQRSTUVWXYZ	GRANTORS	BOOK	PAGE	No. of Acres	BRIEF DESCRIPTION, LOCATION, ETC. (Not Warranted)
44715 April 18 1988	Green			C. Taylor Sheila	Donald D. Taylor	1322	251		Allogee Taylor Plc. 1275 pg 455 Int Part A. O. 12 ac. Part B
45308 April 21 1988	"			Regina	Carl Best	1322	669		Power of attorney
45659 April 22 1988	"		Jerry R.		Emily W. Greene etal	1322	912		Int lot 5 Douglas W. Martindale ct
45785 April 25 1988	"	Shelley M. etal			J. Mark Webb People Representative	1322	969		Lot 1 Parkin Lake ct, Parkin 849 Marjorie Rd Need of Distribution, Int pt 20
46080 April 26 1988	"	James			James M. Green	1323	137		
48518 May 9 1988	"	Cindy Collins			Dr. Deidre Ann Green (Mina)	1324	555		Conservatorship # 88 BC 23000 34
48517 May 9 1988	"	Cindy Collins			Greenville County Probate Judge Dr. Jessica Ann Green (Mina)	1324	563		Conservatorship # 88 BC 23000 35
48516 May 9 1988	"	Cindy Collins			Greenville County Probate Judge Dr. Paige Marie Green (Mina)	1324	564		Conservatorship # 88 BC 23000 36
49108 May 12 1988	"	Emogene L.			Greenville County Probate Judge E. Emogene L. Greene, P.D.	1324	962		Part Washington St, Bayne addition Need of Distribution Lot 81
51967 May 25 1988	"	Lois M.			Rev. J. Green Jr.	1326	216		Power of attorney
52095 May 26 1988	"	Cindy etal			Greenland Development Corp	1326	273		Sec 1 Lot 31 Carrington Greene
52694 May 26 1988	Greene	Brenda			B. David Cook Jr.	1326	272		Chick Spur 20 Lot 20 New Pulham Rd. Green
53550 June 15 1988	Green		Kay etal Jean		Jina Kay	1328	127		Int Lot 77 Jarvester Woods
"	"		D. etal		"	1328	127		Sec II Mauldin
55547 June 15 1988	"	Edna		Steven L.	Hurdle Land Realty Inc.	1328	128	5.61	Rd Farms Division Acres Farm #16 Stockton
57189 June 23 1988	"			Rodina	Geretta Green	1329	172		Responsible Int 7 add to W Georgia Hts

REVERSE or GRANTEE Index to Deeds — Greenville County, S. C.

REG. U. S. PAT. OFFICE *Chas. M. Cotts* County Indexes Since 1888 An Identifying Trade Mark

Open at Proper Tab according to First Letter or Letters of Name and refer to Buff Sub-Index sheet for page reference.

COTT FAMILY NAME INDEX No. 75 © 1949
MADE BY THE COTT INDEX COMPANY, COLUMBUS, OHIO
SOLD BY PHOTO COPY SUPPLY, MAULDIN, S. C.

FILE NUMBER DATE OF RECORD	GRANTEES FAMILY NAMES	GIVEN NAMES ABCDEFGHIJ	GIVEN NAMES KLMNO	GIVEN NAMES PQRSTUVWXYZ	GRANTORS	BOOK	PAGE	No. of Acres	BRIEF DESCRIPTION, LOCATION, ETC. (Not Warranted)
4321 July 26 1988	Green				Rona Id. Evelyn Stepp P.R.	1332	754		Maple Hts. Subd. Chiff Spry 2p Deed of Distribution, lot 27
5320 July 26 1988	"	Evelyn L.			Evelyn Stepp P.R.	1332	756		Maple Hts. Subd. Chiff Spry 2p. Deed of Distribution, lot 27
5352 July 29 1988	Greene	Charles R.	etal		Grady Vaughn, jr.	1333	461	1.51 acres survey for Charles Greene etal	
"	"	Debra A.	etal		" " "	1333	461		
6260 Aug 3 1988	Green		J. S. Sr.		Ella Mae Green etal	1333	902	1/2	0.56 ac. E. Butler Ave
6294 Aug 3 1988	"		J. B.		Walter B. Drayton Jr. etal	1333	932	26.60	ac. Fowler Circle
9681 Aug 23 1988	"		Nancy T.	etal	Madeline J. Taylor	1335	838		General power of attorney
9716 Aug 23 1988	Greene		Jane		Charles D. Gerasymka etal	1335	848		lot 3 Casa-Toma St. Laurel
10013 Aug 24 1988	Greene	Grady W.			Estate of Corine Jessie Green etal By P.R.	1335	985		lot 4 Bates Sp. low tract Deed of Distribution lot 1
10135 Aug 25 1988	Greene	Billie			Malcolm Daniel Gibson etal	1336	54		Creek Rd. Areal Sp. Deed of Distribution lot 6p
10317 Aug 26 1988	Green		Ophany		Elizabeth P. Howard etal	1336	168		lot A Pleasant Hill Ad.
10318 Aug 26 1988	"		Ophany		Odell Howard	1336	169		lot = tract B Pleasant Hill Ad.
10611 Aug 29 1988	"	Bartholomew C.	etal		Johnson Homes Inc app in favor of Judith C. Chubb	1336	355		Half Mile Place lot 5 also lot 6 also .060 acres
12611 Sept 6 1988	"	Carol L.	+	P. G. Rogers	Thomas L. Chubb	1337	199		lot 93 Brian Creek Ad. Sugar Creek
12013 Sept 6 1988	"	Carol L.	+	P. G. Rogers	Judith C. Chubb	1337	200		lot 93 Brian Creek Ad. Sugar Creek
12597 Sept 8 1988	Greene	David J. Jr.			Lina C. Greene	1337	468		lot 19 Carrington Greens

REVERSE or GRANTEE Index to Deeds — Greenville County, S. C.

REG. U. S. PAT. OFFICE *Chas. McCott* County Indexes Since 1888 An Identifying Trade Mark

Open at Proper Tab according to First Letter or Letters of Name and refer to Buff Sub-Index sheet for page reference.

COTT FAMILY NAME INDEX No. 75 © 1949
MADE BY THE COTT INDEX COMPANY, COLUMBUS, OHIO
SOLD BY PHOTO COPY SUPPLY, MAULDIN, S. C.

FILE NUMBER DATE OF RECORD	GRANTEES FAMILY NAMES	GIVEN NAMES ABCDEFGHIJ	GIVEN NAMES JKLMNO	GIVEN NAMES PQRSTUVWXYZ	GRANTORS	BOOK	PAGE	No. of Acres	BRIEF DESCRIPTION, LOCATION, ETC. (Not Warranted)
12936 Sept 12, 1988	Greene		^{N.} Lucile	^{P.} Woodrow	^{etal} Robert W. Hassold	1337	641		Parcel Sugarloaf Rd.
16398 Sept 30, 1988	"	^{Jr.} David J	^{etal}		Frank W. Carlock	1339	771		Pl. Lot 18 Chenneth Dr. Carrington Greene Sec. I
16697 Oct 3, 1988	Greene	^{Jr.} Dale C	^{etal}		By P.R. ^{Cipson} Estate of Mabel David	1339	771		
18084 Oct 11, 1988	"	^{N.} Douglas		^V Shirley	^{etal} Phillip J. Franklin	1340	18		Order, Cancellation of Deed & Distribution Court #88 ES 23 1024, Deed Bk. 1336 pg 54
19391 Oct 19, 1988	"	^{E.} Deborah			Steve Norman Greene	1340	18		None Hgt Lot 22 Range View Dr. White
19896 Oct 21, 1988	"	^{A. Jr.} Douglas	^{R.} Melissa		First Fed S & X Assoc of S.C.	1341	573		Lot 4.76 acres Highland Sp. Park Lots 30 & 31 San Souci
23883 Nov 15, 1988	"	^{Bldw In.} David			Dreadland Dump Corp	1341	814		Lot 73 Carrington Greene Sec I
25294 Nov 28, 1988	"		⁴ Kathleen	³ William	Antley Properties Inc.	1344	350		Phase II Lot 107 Woodwind Dr. House
25886 Nov 29, 1988	"	^{D.} David	⁴ Janie		Duff M. Cipson	1345	404		Lot 210 See III westward
26548 Dec 2, 1988	Greene		^{etal} Nancy		^{etal} Estelene Hubert A. Taylor	1345	573		Lot Chick Sp. Sp. Cree Deed & Distribution, Lot 7 Moraw
26549 Dec 2, 1988	"		^{etal} Nancy J.		Patty J. Dabbin	1345	849		Sp. Sp. Int Lot 7 Moraw St. Cree. Chick
27109 Dec 6, 1988	Greene	^W Dennis W			^{etal} Jesse Leroy Corn	1345	848		Lot 44 Est of Brookport Subd.
29448 Dec 21, 1988	"	^W Brenda			"	1346	206		
	"		^{E. Jr.} Leta		By P.R. Estate of Allie Mpe B. Green	1346	206		St. Bates & Marilla Deed of Distribution, Lot Saluda

REVERSE or GRANTEE Index to Deeds — Greenville County, S. C.

REG. U. S. PAT. OFFICE *Chas. M. Cook* County Indexes Since 1888 An Identifying Trade Mark

Open at Proper Tab according to First Letter or Letters of Name and refer to Buff Sub-Index sheet for page reference.

COTT FAMILY NAME INDEX No. 75 © 1949
MADE BY THE COTT INDEX COMPANY, COLUMBUS, OHIO
SOLD BY PHOTO COPY SUPPLY, MAULDIN, S. C.

()

FILE NUMBER DATE OF RECORD	GRANTEES FAMILY NAMES	GIVEN NAMES ABCDEFGHIJ	GIVEN NAMES JKLMNO	GIVEN NAMES PQRSTUVWXYZ	GRANTORS	BOOK	PAGE	No. of Acres	BRIEF DESCRIPTION, LOCATION, ETC. (Not Warranted)
30106 Dec 27, 1988	Green			Pickypoe	Homer E. McConnell	1348	121		Sublot 3 Lot 62 Sec 3 Piedmont Mfg Co.
420 Jan 4, 1989	"	David			Allen W. Dayhoff Jr.	1349	154		Lot 55 Verdin Estate Subd.
744 Jan 5, 1989	"			Patricia	Patricia C. Green	1348	999		Lot 9 Marini Grove Subd.
1037 Jan 9, 1989	Dreene			Pauline Hyde	Estate of Walden P. Hyde	349	558		critic Lot 13 Bath Spky + Greenville
3034 Jan 20, 1989	Dreene		Ann Maiprie		Luther C. Dreene	1350	733		Lot 14.18 ac. Prop of Luther
4103 Jan 27, 1989	Dreene	Wendie +	Jessica +	Paige Marie	Dreene M. Riddle	1351	372	10.91	ac. plat Bk. 16-6 p 23
8506 Feb 27, 1989	Dreene	Elaine O		Redney S	Estate of Frank Alfred Green	1354	120		Deed of Distribution, 3.6 ac. + 0.93 ac. New 0.26 ac.
" "	"	Chad W	etc		"	1354	120		"
9861 May 7, 1989	Green	Barbara			Estate of Angeline Lem By P.R. Mrs Betty D. Remell	1355	80		Lot 63 Brown St Chick Spgs
10603 May 13, 1989	"			Steve G.	Betty D. Green	1355	740	9 th	St 11 Shingled Estate Sec 11
11576 May 17, 1989	Dreene	Wendie W.			James C. Dreene	1356	225		Power of attorney
14810 April 6, 1989	"	Clarence			Isaiah M. Dreene	1358	287		General Durable Power of attorney
15709 April 13, 1989	Dreene	Donald			Dy E. Green	1358	736		Lot 2 E. Bethel Rd.
15712 April 12, 1989	"	Donald			Julius D. Dreene	1358	738		Part claim Dad Int lot 2 E Bethel
15711 April 12, 1989	"	Donald			Loral Agnes Baquell	1358	739		Part claim Dad Int lot 2 E Bethel
15710 April 12, 1989	"	Donald			Jack Allen Dreene	1358	740		Part claim Dad Int lot 2 E Bethel

REVERSE or GRANTEE Index to Deeds — Greenville County, S. C.

REG. U. S. PAT. OFFICE *Chas McColl* County Indexes Since 1888 An Identifying Trade Mark

 Open at Proper Tab according to First Letter or Letters of Name and refer to Buff Sub-Index sheet for page reference.

COTT FAMILY NAME INDEX No. 75 © 1949
MADE BY THE COTT INDEX COMPANY, COLUMBUS, OHIO
SOLD BY PHOTO COPY SUPPLY, MAULDIN, S. C.

FILE NUMBER DATE OF RECORD	GRANTEES FAMILY NAMES	GIVEN NAMES ABCDEFGH	GIVEN NAMES IJKLMNO	GIVEN NAMES PQRSTUVWXYZ	GRANTORS	BOOK	PAGE	No. of Acres	BRIEF DESCRIPTION, LOCATION, ETC. (Not Warranted)
15713 April 12, 1989	Green	Donald			Mirtie Green Jones	1358	741		Quit claim Int. Lot 2 E. Bethel
15714 April 12, 1989	"	Donald			Helms L. Lane	1358	742		Quit claim Int. Lot 2 E. Bethel
15715 April 12, 1989	"	Donald			Thomas Wesley Green	1358	743		Quit claim Int. Lot 2 E. Bethel
15716 April 12, 1989	"	Donald			David B. Green	1358	744		Quit claim Int. Lot 2 E. Bethel
15717 April 12, 1989	"	Donald			Ruben Collins Green	1358	745		Quit claim Int. Lot 2 E. Bethel Rd.
15822 April 13, 1989	Dreene	E. Longo	Laura B.		Southern Bell Telephone + Telegraph Co.	1358	815		1242 pg 52 Release of Rights way. See Bk.
15823 April 13, 1989	"	"	Laura B.		Southern Bell Telephone + Telegraph Co.	1358	816		1060 pg 56 Release of Rights way See Bk.
15824 April 13, 1989	"	Pitts Bertrude			Southern Bell Telephone + Telegraph Co.	1358	817		896 pg 9 Release of Rights way See Bk.
18631 May 1, 1989	Drew	Curt Phair			Rensington Place pt	1360	420		Amendment to Restriction, See Bks 1255 pg 141, 1297 pg 626
18632 May 1, 1989	Dreene	Billy			also Patricia A. Cartrette Patricia C. McKenzie	1360	434		Lot 9 Silver Road Sec 4 also lots 7+8 Orchard Rd. + Church Rd. also Mobile Home
19479 May 4, 1989	"	Jamie M. E.		Ruben Willie	Lizette Drew	1360	933		Goldens Terrace Lot 18 Belle Ct. Court 2p.
19846 May 8, 1989	Dreene		Martha Dargenus		Thomas J. Dargenus	1361	129	Quit claim 1.3	Greenville + Laurens Counties ac. = lot 9 Bark Oree Manchetts
20755 May 12, 1989	Dreene		Roy Davis		Tris Howey Dreene	1361	600		Power of attorney
20776 May 12, 1989	"		Tris Howey		Roy Davis Dreene	1361	606		Power of attorney

REVERSE or GRANTEE Index to Deeds — Greenville County, S. C.

REG. U. S. PAT. OFFICE *Chas. McCall* County Indexes Since 1888 An Identifying Trade Mark

Open at Proper Tab according to First Letter or Letters of Name and refer to Buff Sub-Index sheet for page reference.

COTT FAMILY NAME INDEX No. 75 © 1949
MADE BY THE COTT INDEX COMPANY, COLUMBUS, OHIO
SOLD BY PHOTO COPY SUPPLY, MAULDIN, S. C.

()

FILE NUMBER DATE OF RECORD	GRANTEES FAMILY NAMES	GIVEN NAMES ABCDEFGHIJ	GIVEN NAMES JKLMNO	GIVEN NAMES PQRSTUVWXYZ	GRANTORS	BOOK	PAGE	No. of Acres	BRIEF DESCRIPTION, LOCATION, ETC. (Not Warranted)
23208 May 30, 1989	Greene	P. Lonzo			Dorinda P. Dreene	1362	974		Deed + Duress Power of Attorney
2533 May 31, 1989	"	Denny B.			Juanita L. Bartlett	1363	190	.442	Circle Dr.
26346 June 16, 1989	"	Daniel et al			John David Rodgers	1364	904		Lot 266 property of Robert J. Edwards
	"	Dail H. et al			" "	1364	904		
29927 June 28, 1989	"	Elaine O.			Chad Wayne Dreene et al	1365	853	3.6	Tract 2 = 0.93 ac. ac. = Tract 1 less 0.26 ac.
30942 July 17, 1989	"	Allen J.			Solomon F. Capel et al	1367	585	8.53	ac. S.C. Hwy 8 3 E. Fairview St.
32518 July 25, 1989	Dreene	A. E. Co.			Byron Edward Gault	1368	243		parcel 1 + 2 North Main st + parcel
33619 Aug 1, 1989	"			Ronald F.	Eugenia J. Reese	1368	957		Lot 3 Chanticleer Downcross Phase I
34380 Aug 4, 1989	"	Claude +	Janet R.		By POA Helen K. Chandler Robert G. Chandler	1369	267	23.70	ac. Bush Spr Rd Ab. to Green Fern Dr.
34772 Aug 7, 1989	"	Fern Arvine			Greenville County Council	1369	557		name change from Green Fern
36691 Aug 17, 1989	Dreene	Gaynell R.		Paul G.	R.R. Rebecca Jean Johnson (Wife)	1370	628		Lot 7 Property of Wm. B. Dreene
36821 Aug 18, 1989	Dreene		Leonel P.		Estate of Mervin B. Green	1370	664		15, 16, 17 + 18 Lake Lanier Deed of Distribution, Wife et al, Ltr S.C. Hwy 290
37236 Aug 21, 1989	Dreene	Diane et al			Estate of John J. Carlton	1370	881		Deed of Distribution 2.35 acres
37983 Aug 24, 1989	"	Cingela D. + James E.			Brent L. Dale et al	1371	269		Lot 11 Parkston Drive, Parkston
39492 Sept 1, 1989	"			et al Rascoe C.	Robert L. Smith et al	1372	122		Bond for Title Unit 18-A. Wildaire - Merrydale Harry Prop Reg.
" "	"			et al Shirley J.	" " "	1372	122		

REVERSE or GRANTEE Index to Deeds — Greenville County, S. C.

REG. U. S. PAT. OFFICE *Chas McCott* County Indexes Since 1888 An Identifying Trade Mark

 Open at Proper Tab according to First Letter or Letters of Name and refer to Buff Sub-Index sheet for page reference.

COTT FAMILY NAME INDEX No. 75 © 1949
MADE BY THE COTT INDEX COMPANY, COLUMBUS, OHIO
SOLD BY PHOTO COPY SUPPLY, MAULDIN, S. C.

FILE NUMBER DATE OF RECORD	GRANTEES FAMILY NAMES	GIVEN NAMES ABCDEFGHIJ	GIVEN NAMES JKLMNO	GIVEN NAMES PQRSTUVWXYZ	GRANTORS	BOOK	PAGE	No. of Acres	BRIEF DESCRIPTION, LOCATION, ETC. (Not Warranted)
41316 Oct 13, 1989	Greene	Jenny L.	W. Karen		Doris Propertis Inc.	Referred 1373	184		See Re. 1250 pg 876 Lot 20 Oak Meadows Phase 2
42247 Sept 19, 1989	Green	Deborah J.	Jimmy S.		Sunbelt Properties, Inc. Estate of By P.R.	1373	635		Candlewood Ct. Mauldin Lot 16 Shakerest Dr. & Black Dr.
42264 Sept 19, 1989	"	Deborah			Herbert Lee Green	1373	646		Deed of Distribution 1/2 acre
42351 Sept 20, 1989	"			Patricia	Willie Green	1373	702		Power of attorney
44465 Oct 3, 1989	"	Chad W +	Mama	Rodney S.	Parkey Greene By P.R. Estate of Ruth Roberta	1374	910		Clark Mt. Ad. + parcel Clark Mt. Ad. Deed of Distribution 7.1 ac.
44463 Oct 3, 1989	Green		Mama		Louis C. Brown et al	1374	913		Parcel Clark Mt. Ad. Lot 2.1 ac. Clark Mt. Ad. +
44885 Oct 5, 1989	Green	Edna M.			Emily S. Neves	Corrected Deed 1375	142	34.12	Jairview Sp. See Re. 1319 pg 47 acres Neely Jerry Rd. also 4.82/100 acres
"	"	"	"		" " "	Corrected Deed 1375	142		
44888 Oct 5, 1989	"	Edna M.	etal		James E. Neves Estate of By P.R.	1375	144		Rd. Jairview Sp. Lot 34.12 acres Neely Jerry Sugarloaf Rd.
47058 Oct 18, 1989	Greene	Alma	etal		Sophia Thursey Summey	1376	561		Deed of Distribution 1.9 acres
47323 Oct 19, 1989	"	Carolyn B.			Robert M. Green	1376	738		Special Power of attorney
49225 Oct 19, 1989	Green			Paul J. et al	Builder + Developer	1376	688		Lot 42 Wagon Creek Subd.
"	"			Sarah K et al		1376	688		
49217 Oct 31, 1989	Green	Martha S.	Ronnie S.		Peggy Jean Skelton	1377	752		Map Brandon Plant Lot 348 Sec 2 Subd for Abney
49242 Oct 31, 1989	Green	Lucile W +	Woodrow		Hens L. Watson et al	1377	779	0.49	ac. Bluff Mt. Sp. Ph II Sec 1
49375 Nov 1, 1989	Greene	Carolyn B +		Robert M.	William H. Dromgoale	1377	876		Unit 10-C Wenwood Towers

REVERSE or GRANTEE Index to Deeds — Greenville County, S. C.

REG. U. S. PAT OFFICE *Chas McCott* County Indexes Since 1888 An Identifying Trade Mark

Open at Proper Tab according to First Letter or Letters of Name and refer to Buff Sub-Index sheet for page reference.

COTT FAMILY NAME INDEX No. 75 © 1949
MADE BY THE COTT INDEX COMPANY, COLUMBUS, OHIO
SOLD BY PHOTO COPY SUPPLY, MAULDIN, S. C.


()

FILE NUMBER DATE OF RECORD	GRANTEES FAMILY NAMES	GIVEN NAMES ABCDEFGHIJ	GIVEN NAMES JKLMNO	GIVEN NAMES PQRSTUVWXYZ	GRANTORS	BOOK	PAGE	No. of Acres	BRIEF DESCRIPTION, LOCATION, ETC. (Not Warranted)
50138 Nov 6, 1989	Greene	J. G. Benjamin	J. G. & Louis	et al	Drawn by P.R. Estate of Margaret Miller	378	565		Int property, Deed of Distribution
"	"	"	"	"	"	378	565		"
5621 Nov 8, 1989	"	"	"	Thomas E	Greenville Inc. The Smith Company of	378	900		Unit 17 Green Creek Phase 2
52433 Nov 20, 1989	Green	"	S. Michael	"	Lula B. Allen	380	34		Lot West Circle & West Rd.
53025 Nov 27, 1989	"	"	Jane B	"	Samuel L. Dander	380	508		Lot 4 Twin Creek Cove Subd
53388 Nov 28, 1989	"	"	"	Naomi et al	By P.R. Estate of Pearl P. Pierce	380	705		Less 2 acres Blasing Mt. Sp. Deed of Distribution Int 12 acres
54571 Dec 4, 1989	"	Ada Sr.	Ada Sr. et al	"	By P.R. Estate of Douglas S. Green	381	464		Deed of Distribution Int 37.34 acres
"	"	"	Estate of By Jrs.	"	" " "	381	464		State Rd 23-657 Less property
54572 Dec 4, 1989	"	Ada Jr.	Ada Sr. et al	"	By P.R. Estate of Douglas S. Green	381	467		Deed of Distribution Int 53 acres
"	"	"	Estate of By P.R.	"	" " "	381	467		Batesville Rd also Lot 52
54573 Dec 4, 1989	"	Ada Sr.	Ada Sr. et al	"	By P.R. Estate of Douglas S. Green	381	470		Carolina Ct.
"	"	"	Estate of By P.R.	"	By P.R. Estate of Douglas S. Green	381	470		Int 37.34 acres State Rd 23-657
55901 Dec 12, 1989	"	"	Judith J.	et al	Estate of By P.R. Virginia M. Jarrester	382	306		Less Lots also 53 acres Batesville Rd.
56219 Dec 14, 1989	"	"	Joyce N.	et al	By P.R. Estate of W. J. Ramey	382	555		Jarrester Rd & Jarrester Av. Deed of Distribution 11.06 acres
"	"	"	"	"	" " "	382	555		Deed of Distribution Lots 15 & 16 Less Pt Lot 45 Sunnyside also Pt Lot 15-67/100 Acres Grove Sp.

(over)

REVERSE or GRANTEE Index to Deeds — Greenville County, S. C.

REG. U. S. PAT. OFFICE *Cott* County Indexes Since 1888
An Identifying Trade Mark

 Open at Proper Tab according to First Letter or Letters of Name and refer to Buff Sub-Index sheet for page reference.

COTT FAMILY NAME INDEX No. 75 © 1949
MADE BY THE COTT INDEX COMPANY, COLUMBUS, OHIO
SOLD BY PHOTO COPY SUPPLY, MAULDIN, S. C.

FILE NUMBER DATE OF RECORD	GRANTEES FAMILY NAMES	GIVEN NAMES ABCDEFGH	GIVEN NAMES IJKLMNO	GIVEN NAMES PQRSTUVWXYZ	GRANTORS	BOOK	PAGE	No. of Acres	BRIEF DESCRIPTION, LOCATION, ETC. (Not Warranted)
57907 Dec 27, 1989	Green				^{etal} Merris H. Jr.				Lot 6 Windemere Sub. Paris onto sp.
" "	"			^{etal} Martha	^{etal} Randall B. Haag	1383	597		
" "	"				" " "	1383	597		