

# INDIRECT or GRANTEE Index to Deeds — Greenville County, S. C.

REG. U. S. PAT. OFFICE *Chas. McCott* County Indexes Since 1888 An Identifying Trade Mark

Open at Proper Tab according to First Letter or Letters of Name and refer to Buff Sub-Index sheet for page reference.

COTT FAMILY NAME INDEX No. 75 © 1949  
MADE BY THE COTT INDEX COMPANY, COLUMBUS, OHIO  
SOLD BY WALKER, EVANS & COGSWELL CO., CHARLESTON, S.C.

(4)


FILE NUMBER	DATE OF RECORD	GRANTEES FAMILY NAMES	GIVEN NAMES ABCDEFGHIJ	GIVEN NAMES KLMNO	GIVEN NAMES PQRSTUVWXYZ	GRANTORS	BOOK	PAGE	No. of Acres	BRIEF DESCRIPTION, LOCATION, ETC. ( Not Warranted )
28267	Jun 3, 1975	Gregg	G. Donald	+	R. Rebecca	Bldg. Inc. George O' Shields	1019	248		Burdett Est. Mauldin Lot 29 Oak Park Dr.
13309	Nov. 19, 1975	Griggs	David L.	+	Undine B.	Richard H. Case, et al.	1028	454	}	Dnt. 5.46 Acs. Burncombe Rd (U.S. Hwy. 25) Salyda Tp. less .9 Acs. & ".47 Acs. + excess to Springy Acs. Grant Tp. also ingress to lot, see I
"	"	"	"	"	"	"	1028	454		
15115	Dec. 10, 1975	Griggs	John P. Barbara			as Exec. Mrs. Tema B. Pepper, et al.	1028	563	2.18	Ac. Grant Tp. also ingress to lot, see I
29053	Magnum	Griggs			Ronald H. Gray, et al.	Rice Corporation	1036	84		lot 91 Grant Dr. 2nd - up
24405	Mar. 16, 1977	Griggs	Louvenia	et al.		James W. Morrison, et al.	1052	775	}	Note Est. Sec. I lot 45 Great Open Rd "Del lot 44 & pt. lot 45 Cherry Dr. "Palmetto Terrace"
29569	May 2, 1977	"	Isam	et al.		Charles E. Mayson, et al.	1055	810		
"	"	"	Elaine	et al.		"	1055	810		
33023	June 1, 1977	"	Marriett L. Doyle			Joy Keenum	1057	708		Bridge Rd. Holly Sp. see i Mauldin lot 60 co. Springdale Dr. & "Del Note Est. Sec. I
35580	June 22, 1977	"	Louvenia			Harry B. Brounlee, Jr.	1059	80	}	lot 45 Great Open Rd Acs. Emily Ln. + Grove Rd. (Old Hunter Rd.)
4019	Aug 5, 1977	"	Carrieton D.			Brooks P. Prince, et al.	1061	950		
"	"	"	Betty B., et al.			"	1061	950		
8063	Sept. 12, 1977	Griggs			Jeanette One	Russell Ridgway, et al.	1064	600		Mills Add, Sec. III D'ville Tp. lot. lot 117 Hale St. Dunbar Place" D'ville Tp.
9224	Sept. 21, 1977	Griggs	David L.			Janie Bell P. Jones, et al.	1065	237	}	lot 22 Third Ave. Park "Greenbriar"
16087	Nov. 23, 1977	Griggs		et al		June L. Knighton	1068	951		
"	"	"		Jack Terrell et al		"	1068	951		
"	"	"		Judy V.		"	1068	951		

# INDIRECT or GRANTEE Index to Deeds — Greenville County, S. C.

31

(A)

REG. U. S. PAT. OFFICE *Chas McCott* County Indexes Since 1888 An Identifying Trade Mark

 Open at Proper Tab according to First Letter or Letters of Name and refer to Buff Sub-Index sheet for page reference.

COTT FAMILY NAME INDEX No. 75 © 1949  
MADE BY THE COTT INDEX COMPANY, COLUMBUS, OHIO  
SOLD BY WALKER, EVANS & COGSWELL CO., CHARLESTON, S.C.

FILE NUMBER DATE OF RECORD	GRANTEES FAMILY NAMES	GIVEN NAMES ABCDEFGHIJ	GIVEN NAMES JKLMNO	GIVEN NAMES PQRSTUVWXYZ	GRANTORS	BOOK	PAGE	No. of Acres	BRIEF DESCRIPTION, LOCATION, ETC. ( Not Warranted )
25350 Feb. 28, 1978	Gregg				Wallace P. Michael Harold Wood	1074	438		Lot 11 Arch St. Epton.
29650 Apr. 7, 1978	Gregg	Donald +		Rebecca	William B. Dunson II, et al	1076	712		Tract 3 = 1.89 Acs. Altamont Rd. Paris Mt.
29616 Apr. 7, 1978	Gregg	Donald +		Rebecca	Martha S. Dunson, et al	1076	714		Tract 3 = 1.89 Acs. Altamont Rd. Paris Mt. "Up Forest"
222 July 5, 1978	Gregg	Ewise P. +		Ray P.	Troy M. Gregg, et al	1082	457		Lot 91 Forest Dr. Sec. I "Loak"
219 July 5, 1978	Gregg		Sinda H. +	Troy M.	Ernest P. Driggers, III et al	1082	458		Lot 9 E. Perry Rd.
4819 Aug. 14, 1978	"			Rosa Lee A.	D. O. Brownell, Jr. et al	1085	198		Lot 2 Unnamed Dr.
8421 Sept. 14, 1978	Gregg	Helen H. +	James S.		Willie P. Green 12 Westminster Company, et al	1087	351		Dr. "Ashland Terrace" Hunt 1p. Lot 4 Cor. Belle Ct. + Cambridge
21 July 2, 1979	Gregg			Virgil A.	Westminster Company, Inc. et al	1105	870		Lot 125 "Oldfield"
4066 Aug. 2, 1979	Griggs	Allene Brenda			Daisy A. Hall	1108	471		Int. lot 9 Laurel + Nickleton Ridge Hunt 1p.
4533 Aug. 7, 1979	Gregg	Hope N. +		Roger S.	Lucille Childress	1108	802		Lot 54 Danhart St. "Gutler"
6391 Aug. 23, 1979	Griggs			Richard et al	Elizabeth Hillbert	1109	938		Lot 7 Old Grove Rd. "Marion Grove"
" "	"			Teresa A.	" "	1109	938		
10814 Sept. 28, 1979	Grigg			Wallace P. +	Delma Stencil	1112	580		Lot 11 Arch St. Epton.
18086 Nov. 30, 1979	Griggs	Jo Anne M. +	M.	William +	Franklin Enterprises, Inc.	1116	636		Tree Plantation" Sec. I Phase III Lot 20 Plantation Dr. Holly
20483 Dec. 27, 1979	Griggs	Jo Anne M. +	M.	William +	City of Mauldin, et al	1118	24		Duor Service Agreement
23768 Feb. 4, 1980	Gregg	Donald H.			Lawrence E. McNair	1120	42	1.42	Acs. Rutherford Rd.

# INDIRECT or GRANTEE Index to Deeds — Greenville County, S. C.

3  
(B)

KEYS PRINTING CO., GREENVILLE, S. C.

Open at Proper Tab according to First Letter or Letters of Name and refer to Buff Sub-Index sheet for page reference.

FILE NUMBER DATE OF RECORD	GRANTEES FAMILY NAMES	GIVEN NAMES ABCDEFGH	GIVEN NAMES IJKLMNO	GIVEN NAMES PQRSTUVWXYZ	GRANTORS	BOOK	PAGE	No. of Acres	BRIEF DESCRIPTION, LOCATION, ETC. ( Not Warranted )
31931 Apr. 30, 1980	Gregge				Agout Ltd. Broad Realty, Inc.	1124	901		Memorandum of Lease
32937 May 12, 1980	Griggs				AKA Violet Stallings Violet M. Stallings	1125	640		Lot 10 Washington Hgts Sec. C.
1531 July 17, 1980	Greggs				Leroy Cannon Realty, Inc.	1129	417	1.775	Acres Needle Court; Needle Acres
5259 Aug. 21, 1980	Griggs			James	S.D. Smith Lumber Co.	1131	660		See Deed Bk. 724 Pg. 531 Satisfaction of Bond for Little facing Barbara ave. Also strips
5254 Aug. 21, 1980	Griggs			James N.	S.D. Smith Lumber Co.	1131	695		Lot 241 Cr. Elizabeth St. +
7465 Sept. 8, 1980	Griggs				Daisy Hall	1132	791		Lot 2 Ackley Rd. Nicholtown Rd. "Needle Acres"
7862 Sept. 11, 1980	Greggs				Leroy Cannon Realty Inc.	1133	117	1.63	Acres = Lot 3 Carr Rd. + Needle Forest
7041 Sept. 16, 1981	Gregg				Ray G. Gregg, et al	1155	176		Lot 91 Forest Dr. Sec. I "Look-up"
10421 Oct 27, 1981	Griggs				Willie Joe Hill, et al	1157	353		} Lot 3
" "	"				" " "	1157	353		
838 July 12, 1982	Griggs				W. Michael Mark K. Stewart	1169	963		"Chestnut Hills" #1 Int. lot 137 Folkstone St.
5023 Aug 30, 1982	Griggs				Phillip, Sr. et al William John W. Manies	1173	15		Lot 1
8119 Sept 8, 1983	"				AKA Dorothy A Leach Dorothy L. Doherty	1196	19		Partition Lot 10 Augusta St. Less:
17798 Dec 2, 1983	"				Inc. Brown Properties of S.C.	1201	838		Lot 174 Peppertree Sec 3
20237 Dec 28, 1983	"				Pauline Griggs et al	1203	315		Int lot 4 Meadow Dr. Meadow
20238 Dec 28, 1983	"				Louise Griggs et al	1203	317		Int lot 4 Meadow Dr. Meadow

# INDIRECT or GRANTEE Index to Deeds — Greenville County, S. C.

(B)


KEYS PRINTING CO., GREENVILLE, S. C.

Open at Proper Tab according to First Letter or Letters of Name and refer to Buff Sub-Index sheet for page reference.

FILE NUMBER DATE OF RECORD	GRANTEES FAMILY NAMES	GIVEN NAMES ABCDEFGHIJ	GIVEN NAMES JKLMNO	GIVEN NAMES PQRSTUWXYZ	GRANTORS	BOOK	PAGE	No. of Acres	BRIEF DESCRIPTION, LOCATION, ETC. ( Not Warranted )
20239 Dec 28, 1983	Griggs		Nancy C.		Julia C. Stokes	1203	319		Int lot 4 Meadowood Dr. Meadowood
23798 Feb 1, 1984	"		Louise		Betty Drayton	1205	556		Int lot 8
23797 Feb 1, 1984	"		Louise		Verrica Griggs	1205	558		Int lot 8
23796 Feb 1, 1984	"		Louise		Joan Griggs	1205	560		Int lot 8
23795 Feb 1, 1984	"		Louise		Rebecca Griggs Brown	1205	562		Int lot 8
23799 Feb 1, 1984	"		Louise		Pamela Griggs	1205	564		Int lot 8
25204 Feb 22, 1984	Gregg		John		John E. Bishop	1206	648		Int 127 Mills Mill
26365 Feb 28, 1984	Grigg		Martha P. + Reginald P.		Smith + Steele	1207	31		Int 1 Quincy Cr. Sec I
1155 Sept 4, 1984	Grigg		Linda A.	Dray M.	Rice Corporation	1220	950		Int 28 + 29 Look up Int
13471 Nov 2, 1984	Griggs		Pauline A.	Pauline A.	Oscar Curston	1225	499		adjoining owners Easement Agreement between
14615 Nov 14, 1984	"	Donald B. Wood		Rita C.	Dorothy A. Blanche	1226	340		Ridge Int 5 = 11.08 ac. Ridge rd. Rivers
24522 Feb 19, 1985	"	Guthrie S.			Donald B. Griggs	1233	113		Perman Agent Int lot 2 Park ave Abbey Mills
24723 Feb 22, 1985	"	Creechton			Thomas E. Atkins	1233	494		Int 10 Rowood Dr. Jump slope
30510 April 1, 1985	Grigg	Barbara			Norris Champion	1236	813		Int lot
22017 Apr 25, 1985	Griggs	Foster J.			President Mtg Services	1237	927		Int 215 + 325 Belle Meade Sec III
"	"	Edwina F.			"	1237	927		

# INDIRECT or GRANTEE Index to Deeds — Greenville County, S. C.

REG. U. S. PAT OFFICE *Chas McCott* County Indexes Since 1888  
An Identifying Trade Mark


 Open at Proper Tab according to First Letter or Letters of Name and refer to Buff Sub-Index sheet for page reference.

COTT FAMILY NAME INDEX No. 75 © 1949  
MADE BY THE COTT INDEX COMPANY, COLUMBUS, OHIO  
SOLD BY WALKER, EVANS & COGSWELL CO., CHARLESTON, S.C. ( )

FILE NUMBER DATE OF RECORD	GRANTEES FAMILY NAMES	GIVEN NAMES ABCDEFGHIJ	GIVEN NAMES JKLMNO	GIVEN NAMES PQRSTUVWXYZ	GRANTORS	BOOK	PAGE	No. of Acres	BRIEF DESCRIPTION, LOCATION, ETC. ( Not Warranted )
35039 May 20, 1885	Griggs	Donald B. J.			May B. Lottin (Griggs) Center	1239	814		Ridge Lot 17.0 ac. Ridge Rd. River
29845 June 28, 1885	Griggs	Donald C.			Dreemille, Madeline	1242	954	0.911 ac.	Wade Hampton Blvd.
2641 Aug 1, 1885	Griggs	Barbara Jean P.			Lucius, Alonzo Hicks Duesp	1245	441		Spring Lot East 2p. Also use of
8881 Aug 2, 1885	Griggs			Walker P.	See of Housing + Urban	1245	629		Lot 17 Sunny Slopes
4771 Aug 9, 1885	Griggs		John H		James Leary Alder Jr.	1246	228		Heritage Lot 205 Monaghan St, Addition
5436 Aug 15, 1885	"	Fred S.			Margaret J. Griggs	1246	546		Special Power of Attorney
1238 Sept 17, 1885	Griggs	Christine J.	eta		J. Parker Waskette Jr.	1248	935		Lot 84 Boyd Ave Hunter Ave
1286 Oct 27, 1885	"			Walker P	B. H. Y. Duke	1251	751		Slope Lots 14, 15, 16 Agnes Ave Sunny
21836 Dec 31, 1885	Griggs		M. Margie		Pine Knoll, Inverness	1256	593		Res Unit No 19 Woodland Horiz prop
24222 Jan 23, 1886	Griggs			Randy	Hayd Jackson	1258	182		Lot 7 Jackson Rd.
24773 Jan 28, 1886	Griggs			Randy	Effie J. Smith	1258	475		Easement. Congress & Egmont
27537 May 13, 1886	Griggs	W. et al Craighton	eta		College Properties Inc.	1266	304		Lot 19a Cliff Ridge Colony Ph
"	"	Betty B	eta		"	1266	304		II
38513 May 21, 1886	Griggs			St. A. et al Steven	Benjamin Joe Albright	1266	72		Lot 1a Open ac.
"	"			Darby C.	"	1266	72		
42978 June 23, 1886	Griggs	Bobby			Lloyd E. Burns Jr.	1269	341		Lot Glassy Mt. Sp.

# INDIRECT or GRANTEE Index to Deeds — Greenville County, S. C.

( ) REG. U. S. PAT OFFICE *Chas McCort* County Indexes Since 1888 An Identifying Trade Mark

 Open at Proper Tab according to First Letter or Letters of Name and refer to Buff Sub-Index sheet for page reference.

COTT FAMILY NAME INDEX No. 75 © 1949  
MADE BY THE COTT INDEX COMPANY, COLUMBUS, OHIO  
SOLD BY WALKER, EVANS & COGSWELL CO., CHARLESTON, S.C.

FILE NUMBER DATE OF RECORD	GRANTEES FAMILY NAMES	GIVEN NAMES ABCDEFGHIJ	GIVEN NAMES JKLMNOPQ	GIVEN NAMES RSTUVWXYZ	GRANTORS	BOOK	PAGE	No. of Acres	BRIEF DESCRIPTION, LOCATION, ETC. ( Not Warranted )
5971 Aug 11, 1986	Griggs		R. Mitchell	Vickie A.	Michael A. Yeargin	1273	217		Property Line Agreement
1654 Sept 12, 1986	"		Paul S. + Margaret		Michael E. Steinhilber	1275	602		Lot 3 Valley Rd. (Richard) Jones
11633 Sept 24, 1986	Dugg		Wanda	+ Pamela R.	The Smith Company	1276	201		Lot 17 Sylvania Dr. 1A
26604 Dec 24, 1986	"		Jeanette + Wallace	Edward	Sec 1 Housing + Urban Dev. Corp.	1284	298		Lot 28 Sec 1 S.W. Pol
49345 May 14, 1987	Dugg			Robert	Mary Griggs White Indiv	1294	906		Lot 14 = 6.38 ac. Ridge Rd.
520 July 2, 1987	"	Michael etc	Dorje		The Smith Company of Greenville	1298	978		Lot 215 E Sylvania St.
	"	Felicia				1298	978		
2542 July 15, 1987	"		John etc	Linda	James Lindsay Pickrell	1299	807		Lot W 31 Whippoorwill Sec 4
26471 Feb 23, 1988	Dugg		Benjamin Jr.		William R. Johnson	1317	739		Casaway Island Cleveland Twp. Lot, Property of Casaway O. Inc. Easement
29225 Mar 11, 1988	"		Halter L	+ Patricia	James R. Main	1319	278		pt tract 3+4 King Rd. Resumed
40383 Mar 21, 1988	Dugg		Marshall		Beauford Dow	1319	860		Lot City View Bond of title, property Montama
40884 Mar 24, 1988	Dugg		Billy M + Laura F.		Sharon M. Dessett	1320	154		Lot 9A Darwin Bridge Est.
56449 Apr 30, 1988	"		Benjamin H.		Rosa Lee A. Dugg	1328	753		Lot 2 Service Dr.
83228 Aug 16, 1988	Dugg			Steve etc	Wila M. Suckner	1335	156		Lot Henry Dr.
	"			Rhonda		1335	156		
10825 Aug 24, 1988	Dugg		Marshall		J. Beauford Dow	1956	108		Blk 1955 ps 709 + Bond for title deed Blk 1319 ps Subordination Agreement for 709 ps

# REVERSE or GRANTEE Index to Deeds — Greenville County, S. C.

REG. U. S. PAT OFFICE *Chas McCott* County Indexes Since 1888 An Identifying Trade Mark

Open at Proper Tab according to First Letter or Letters of Name and refer to Buff Sub-Index sheet for page reference.

COTT FAMILY NAME INDEX No. 75 © 1949  
MADE BY THE COTT INDEX COMPANY, COLUMBUS, OHIO  
SOLD BY PHOTO COPY SUPPLY, MAULDIN, S. C.

( )

FILE NUMBER DATE OF RECORD	GRANTEES FAMILY NAMES	GIVEN NAMES ABCDEFGHIJ	GIVEN NAMES KLMNO	GIVEN NAMES PQRSTUVWXYZ	GRANTORS	BOOK	PAGE	No. of Acres	BRIEF DESCRIPTION, LOCATION, ETC. ( Not Warranted )
21068 Oct 31, 1988	Gregg	Ellis	Frank	Ruth Amanda	Shadless Van Drake	1342	590		Bond for title Lot 20 West Hillcrest Dr.
"	"	"	"	"	"	1342	590		"
21850 Nov 9, 1988	Driggs	Deleo + Jones			Oscar B. Putnam	1343	11		See Ad Bond for title, Lot 5 = 141a
43868 Nov 15, 1988	Drigg	David Lawrence			Federal National Mtg	1344	338		Unit 4 Eastern Downcross
43217 Sept 21, 1989	Drigg		John M.		Jane E. McMahon	1373	798		opie also Right of way Lot B9 Subd of the Village of Opie
42971 Sept 25, 1989	Driggs		Marcy		Milton Driggs	1374	75		Meadow Subd Subd lot 4 Meadow Dr.
47842 Oct 24, 1989	Driggs	Helen			A. B. Putnam	1377	019		Parcel Plat Bk 7-X pg 46
53537 Nov 29, 1989	"	Melares			Madys M. Phillips Greenville County Tax Collector	1380	795		Lots Sub Lot 20, 21 + 22 Newwood
54874 Dec 5, 1989	Driggs		Ana J.		San S. M. McAllister Estate Greenville County Tax Collector	1381	639		Lot

