

INDIRECT or GRANTEE Index to Deeds — Greenville County, S. C.

REG. U. S. PAT. OFFICE *Chas. McCall* County Indexes Since 1888
An Identifying Trade Mark

Open at Proper Tab according to First Letter or Letters of Name and refer to Buff Sub-Index sheet for page reference.


COTT FAMILY NAME INDEX No. 75 © 1949
MADE BY THE COTT INDEX COMPANY, COLUMBUS, OHIO
SOLD BY WALKER, EVANS & COGSWELL CO., CHARLESTON, S.C.

(A)

FILE NUMBER	DATE OF RECORD	GRANTEES FAMILY NAMES	GIVEN NAMES ABCDEFGHIJ	GIVEN NAMES JKLMNO	GIVEN NAMES PQRSTUVWXYZ	GRANTORS	BOOK	PAGE	No. of Acres	BRIEF DESCRIPTION, LOCATION, ETC. (Not Warranted)
15870	Jan. 2, 1975	Henderson	David M			Christopher James Quentin	1012	562		"Aron Park" Lot 8 Sheppard Lane, "C. H. Nuck, Est."
17258	Jan. 21, 1975	"	Lurie W	etal.		Cornell E. Nuck	1013	406		Lot 2 unpaved rd. "C. H. Nuck, Est."
17263	Jan. 21, 1975	"	Lurie W	etal.		Earleen Nuck, etal.	1013	421		Lot 2 unpaved rd. "C. H. Nuck, Est."
17274	Jan. 21, 1975	"	Lurie W	etal.		Shelma P. Gordon	1013	454		Lot 2 unpaved Rd "C. H. Nuck, Est."
17251	Jan. 21, 1975	"	Lurie W	etal.		Mrs. Elma Nuck Fisher	1013	493		Lot 2 unpaved Rd "C. H. Nuck, Est."
17318	Jan. 22, 1975	"	Barbara Joe			Etolle H. Brown	1013	563	2	Acres. Cannon Rd. Oreal Tp. Oreal Tp.
17317	Jan. 22, 1975	"	Barbara Joe			Hattie V. Henderson As Receiver for Henry C. Handing Blurs, Inc.	1013	564	0.43	Acres Saluda Gap Rd, "Extens."
17496	Jan. 24, 1975	"			W. E.	Charles E. Robinson, Jr	1013	628		9 Lots "Sharon Park" "Extens."
18533	Jan. 21, 1975	"				Lura W. Petty, et al.	1014	241		Lot 11 + 12 + 13 + 14 + 15 + 16 + 17 + 18 + 19 + 20 + 21 + 22 + 23 + 24 + 25 + 26 + 27 + 28 + 29 + 30 + 31 + 32 + 33 + 34 + 35 + 36 + 37 + 38 + 39 + 40 + 41 + 42 + 43 + 44 + 45 + 46 + 47 + 48 + 49 + 50 + 51 + 52 + 53 + 54 + 55 + 56 + 57 + 58 + 59 + 60 + 61 + 62 + 63 + 64 + 65 + 66 + 67 + 68 + 69 + 70 + 71 + 72 + 73 + 74 + 75 + 76 + 77 + 78 + 79 + 80 + 81 + 82 + 83 + 84 + 85 + 86 + 87 + 88 + 89 + 90 + 91 + 92 + 93 + 94 + 95 + 96 + 97 + 98 + 99 + 100
19564	Feb. 21, 1975	"	Ramblen, Jmc. Holiday			Robin W. LeBrie	1014	342		Lots 16, 17, 18, 19, 20 + all unpaved lots to Saluda rd. Plus also lots 12 + 13 see 1 Blue Mt. Est. Chatham, Ga.
22631	Apr. 2, 1975	"	Nattie O.		Clifton Thomas	Philip P. Ellenberry	1016	255		"Merigold Park" Sec. I Lot 35 Chateau No.
24333	Apr. 25, 1975	"	Rutter M.		Shirley H.	(and + Janin) etal.	1011	318		Lot 1
27213	May 22, 1975	"			R. P. etal.	Marion W. Joe, Jr.	1018	668		Lot 38 - "Merigold Est"
	"	"			Shirley	"	1018	668		

INDIRECT or GRANTEE Index to Deeds — Greenville County, S. C.

REG. U. S. PAT OFFICE *Chas McCott* County Indexes Since 1888 An Identifying Trade Mark

 Open at Proper Tab according to First Letter or Letters of Name and refer to Buff Sub-Index sheet for page reference.

COTT FAMILY NAME INDEX No. 75 © 1949
MADE BY THE COTT INDEX COMPANY, COLUMBUS, OHIO
SOLD BY WALKER, EVANS & COGSWELL CO., CHARLESTON, S.C.

7
(B)

FILE NUMBER DATE OF RECORD	GRANTEES FAMILY NAMES	GIVEN NAMES ABCDEFGHIJ	GIVEN NAMES JKLMNO	GIVEN NAMES PQRSTUVWXYZ	GRANTORS	BOOK	PAGE	No. of Acres	BRIEF DESCRIPTION, LOCATION, ETC. (Not Warranted)
17329 Jan 7, 1976	Henderson		R. Kenneth		Lillie May Henderson	1029	888		May Henderson Prop. Tract 1-B = 1.355 Acs. "Lillie Henderson Prop."
17328 Jan 7, 1976	"		John B.		Lillie May Henderson	1029	889		Tract 2B = 1.835 Acs. "Lillie May Henderson Prop."
17327 Jan 7, 1976	"	Herbert G.			Lillie May Henderson + In. w/ Beulah T. Smart	1029	890		Tract 7B = 1.86 Acs. "Lillie May Henderson Prop."
20221 Feb 9, 1976	"	Frank G.	etal.		D.C. Waddell as Exec.	1031	344	}	pt. lot 343 + lot 344 Co. Nialah Rd. + Challowford Rd. "Gover Ets."
"	"	Florine	etal.		" "	1031	344		
20222 Feb 9, 1976	"	Frank G.	etal.		Karen Smart Gonzalez	1031	346		
"	"	Florine G.	etal.		" "	1031	346		
20404 Feb 11, 1976	"	Osia Ann	Harry	<i>Cancelled 12-1-78</i> <i>Ann's S. Lumber Co.</i>	Wilma K. Inammell for Charles E. Henderson, etal.	1031	540		12-1-78 Qued BK 1093-1 # 16833 Bluncombe Rd. Wm Danci, G'sille Tp. Bond for title - lot 28 Swan view
20768 Feb 17, 1976	"	Charles E.			Frank P. McGowan, Jr. master	1031	668	}	1/2 lot. lot 1 Co. Waycross Rd. + County Rd. lot 4 Crutty Rd Chove Tp. also lot Georgia Rd. (Snow Cutting Co.) lots 105 thru 108 Inamig St. Tp.
"	"	"			" "	1031	668		
23226 Mar 12, 1976	"	David M.			William E. Liverman	1032	941		Acc. Baluda Gap Rd. O'Neal
25095 Apr 1, 1976	"	Barbara +	Joe R.		Arnold Henderson	1033	970	2	lot 105 thru 108 Inamig St. Tp.
27473 Apr 2, 1976	"	"		Ray	Virginia A. James	1033	277		lot 105 thru 108 Inamig St. Tp.
"	"	"		Ray	"	1033	277		
28395 Apr 20, 1976	"	William			Virginia Lane, etal.	1033	243		lot 105 thru 108 Inamig St. Tp.
31876 Jun 8, 1976	"	Eugene +	Martha	John B.	Daniel Everett Thomas	1037	566		lot 105 thru 108 Inamig St. Tp. lot A = 1.2 Acs. Old Palmyra Rd.

INDIRECT or GRANTEE Index to Deeds — Greenville County, S. C.

(B)

REG. U. S. PAT. OFFICE *Chas McCott* County Indexes Since 1888 An Identifying Trade Mark


Open at Proper Tab according to First Letter or Letters of Name and refer to Buff Sub-Index sheet for page reference.

COTT FAMILY NAME INDEX No. 75 © 1949
MADE BY THE COTT INDEX COMPANY, COLUMBUS, OHIO
SOLD BY WALKER, EVANS & COGSWELL CO., CHARLESTON, S.C.

FILE NUMBER DATE OF RECORD	GRANTEES FAMILY NAMES	GIVEN NAMES ABCDEFGHIJ	GIVEN NAMES JKLMNO	GIVEN NAMES PQRSTUVWXYZ	GRANTORS	BOOK	PAGE	No. of Acres	BRIEF DESCRIPTION, LOCATION, ETC. (Not Warranted)
33683 Jun. 24, 1976	Henderson	Jail m.	+	Robert C.	Donald Bruce Campbell	1038	547		21 Jone Rd. Bk. A "Jone Park" Dist. Lots 32 + 33 + pt. lot
33684 June 24, 1976	"	Jail m.	+	Robert C.	Harry M. Campbell	1038	548		Jone Rd. "Jone Park" Bk. A Dist. Lots 32 + 33 + pt. lot 3.
8481 July 21, 1976	"			Wilma H.	Charles A. Gardner	1041	141		lot 11 Unit 101 Lake Co. Place "The Village" Sec. I
11834 Sept. 27, 1976	"		Minnie		United States of America	1043	331		Quit claim deed - lot 51 Newmarket Butler Tp.
11837 Oct. 24, 1976	"		Dora m.		J. P. Henderson, Jr.	1045	327		Dist. lot Bennett's Bridge East Dr. Pine Crest farm Grant to
14363 Nov. 24, 1976	"	Bernice J. Finney C.			C. N. Foster as trustee (for Bill Johnson) Frank P. M. Henderson, Jr.	1045 1046	330 804		lot 5 Unit 1 Augusta Rd + Pine Lot 9 + Wynette Ave. "Lincoln Dam" See Orig. see deed Books 5 + 6 pg 87 + Bk. 765 pg. 132
15750 Dec. 10, 1976	"		John C.	etal.	Russell C. Marshall	1047	722		lot East Lee Rd
18739 Jan. 13, 1977	"	Advertising Inc.	Martha S.	etal.	"	1047	722		same ville Tp. "Overbrook"
21065 Feb. 10, 1977	"		Nora Lee		Thomas M. Henderson	1050	816		Dist. pt. lot 45 Overbrook Rd
21479 Feb. 15, 1977	"			Ray G.	Walter S. Griffin	1051	30	1.618	See Henderson Dr. Mauldin Pottery Woods Sec. VII lot 3191 Bridgewater Dr.
23140 Mar. 3, 1977	"	Beverly J. Stephens Arthur Berry			Robert R. Johnson J.A. Eduardo C. Henderson Ed C. Henderson	1051 1052	246 46		Dist. lot 208 pt. lot 207 3rd Brysonville. 112 Carey Court Dist. lot 27 Wrenwood Dr. Ellisville Tp.
	"				"	1052	46		

INDIRECT or GRANTEE Index to Deeds — Greenville County, S. C.

REG. U. S. PAT. OFFICE *Chas McCott* County Indexes Since 1888
An Identifying Trade Mark

 Open at Proper Tab according to First Letter or Letters of Name and refer to Buff Sub-Index sheet for page reference.

COTT FAMILY NAME INDEX No. 75 © 1949
MADE BY THE COTT INDEX COMPANY, COLUMBUS, OHIO
SOLD BY WALKER, EVANS & COGSWELL CO., CHARLESTON, S.C.

(A)

FILE NUMBER	GRANTEES	GIVEN NAMES	GIVEN NAMES	GIVEN NAMES	GRANTORS	BOOK	PAGE	No. of Acres	BRIEF DESCRIPTION, LOCATION, ETC.
DATE OF RECORD	FAMILY NAMES	ABCDEFGH	IJKLMNO	PQRSTUVWXYZ					(Not Warranted)
25042 May 23, 1977	Henderson	Frank Gordon			Grace A. Henderson	1053	245		"Lane" Sherwood Forest slat. lot 139 Lady Marian
26274 Apr. 4, 1977	"	Billy Ray			Robert Gordon Smith	1053	935		lot co. S.C. Hwy 14 + Mitchell Dr. Chick Spg. Tp.
"	"	Donna J.			"	"	1053	935	
26255 Apr. 4, 1977	"	Bernell Jessie M			James R. Austin	1053	949		"Pleasant Valley" lot 153 Potomac Ave.
27436 Apr. 14, 1977	"	Rose W. Hugh & Margaret			Harry C. Preshaw	1054	586		"Seagueron Park" lot 131 Kirkwood Lane
34940 June 6, 1977	"	James + Sonja S.			Earl H. Wilkins	1058	720		"Glenlake" Austin Tp. Mauldin lot 120 Paston Ave.
1166 July 12, 1977	"	Carrie C. + et al		William A.	Hoyt O. Davis, et al	1060	411		"Gymbreak" lot 44 Overbrook Rd.
1460 July 14, 1977	"	Anne C.			Anne Williams Campbell	1060	576		"Traylor Park" lots 2084 + 209 Woodvale Ave
4559 Aug. 10, 1977	"	Frances M.			Erwin Leroy Henderson	1062	278		Chick Springs Tp. slat. lot Mt. Erub Rd.
6162 Aug. 25, 1977	"			Irene M.	Ljeaur Don Kdo, et al	1063	403		Sec. II D'ville lot 533 Benwood Dr. "Westwood"
8360 Sept. 14, 1977	"	Michael E. et al			Oak, slat.	1064	780		lot 61 Pine Brook Forest
"	"	Martha P. et al			" "	1064	780		
9546 Sept. 26, 1977	"	Minnie			a/k/a Kate F. Simpson Kate M. Simpson	1065	415		slat. lot Prospect St. Lanttt Tp
12612 Oct. 21, 1977	"			Sue A.	Frank Ulmer Lumber Co. Inc	1067	184		slat. lot Georgia Rd. Howe Tp.
12990 Oct. 26, 1977	"			Rose J.	George J. Joseph a/k/a Robert Chapman	1067	390		Power of attorney Lanttt Tp.
15126 Nov. 15, 1977	"	Minnie			Rosalind Dutton	1068	441		slat. lot Prospect St.

INDIRECT or GRANTEE Index to Deeds — Greenville County, S. C.

(A) REG. U. S. PAT. OFFICE *Chas. McCott* County Indexes Since 1888 An Identifying Trade Mark

Open at Proper Tab according to First Letter or Letters of Name and refer to Buff Sub-Index sheet for page reference.


COTT FAMILY NAME INDEX No. 75 © 1949
MADE BY THE COTT INDEX COMPANY, COLUMBUS, OHIO
SOLD BY WALKER, EVANS & COGSWELL CO., CHARLESTON, S.C.

FILE NUMBER DATE OF RECORD	GRANTEES FAMILY NAMES	GIVEN NAMES ABCDEFGHIJ	GIVEN NAMES JKLMNO	GIVEN NAMES PQRSTUVWXYZ	GRANTORS	BOOK	PAGE	No. of Acres	BRIEF DESCRIPTION, LOCATION, ETC. (Not Warranted)
15663 Nov. 18, 1977	Henderson	^{et al} Henry S.			AKIA Kathryn J. Quinn Bonnie Kathryn J. Quinn	1068	722		Tract Above Creek
" "	"	^{m. et al} Eugenia			" " "	1068	722		"Le Roy Park" Bates Tp. Lot 39 Walnut Lane
15851 Nov. 21, 1977	"		Luther	Rachel	Charles W. Leopold, et al	1068	818		Lot 170, Sec. II "Poinsettia" D'ville
15964 Nov. 22, 1977	"			^{et al} William E.	Builders & Developers, Inc.	1068	876		
" "	"			^{et al} Rebecca W.	" "	1068	876		"Holly Springs" Sec. II Mauldin Lot 121 Springvale Dr. Lan
16091 Nov. 23, 1977	"			Roger S.	Clarence E. Baston, et al	1068	994		Short farm Memorandum of "East Park"
16288 Nov. 25, 1977	"			Advertising, Inc.	New South Serv. Co. ^{km. pto.}	1069	73		Lot 89 E. Washington Rd. Blk &
16337 Nov. 28, 1977	"			Rose J.	Tom H. Joseph, et al	1069	123		
17073 Dec. 2, 1977	"			Sue A.	Hary S. Henderson	1069	526	5.15	Ac. Georgia Rd. "Colonial Acres"
19087 Dec. 22, 1977	"		John S.		R. C. Ayers	1070	671		Lot Carriage Ln. Adjoining
19444 Dec. 29, 1977	"	^{et al} Fred S.			H. Daniel James, et al	1070	928		Lot 39 Broadloch Dr. "Add Knollwood Hgts" Sec. III
" "	"	^{et al} Clara			" "	1070	928		Hills" Sec. VI Lot 209 Army Ln. "Colonial Lane Lane" Perry Dev.
22760 Feb. 1, 1978	"	Elmer P.	Michael W.		David Wilson, et al	1072	941		Bond for title Lot 28 Rogers Ave. Blk. 63 P. Pg. 147 Extra Probate - For orig. see Deed
23967 Feb. 15, 1978	"	Doris Ann	Larry Ray		Wilma K. Trammell	1073	725		
26330 Mar. 9, 1978	"		Janet E.	William R.	William W. Burks, et al	1075	78		
26729 Mar. 13, 1978	"		J. W. et al		Sahue Saly, et al	1075	213		Lot Pt. Lot 10 Carter St. "Nickaltown" Blk. G. H'ville Tp.
" "	"		Mary et al		" " "	1075	213		

CANCELLED
6-30-05 see BK 2152-1385
58794

INDIRECT or GRANTEE Index to Deeds — Greenville County, S. C.

REG. U. S. PAT. OFFICE *Chas. McCulloch* County Indexes Since 1888 An Identifying Trade Mark

 Open at Proper Tab according to First Letter or Letters of Name and refer to Buff Sub-Index sheet for page reference.

COTT FAMILY NAME INDEX No. 75 © 1949
MADE BY THE COTT INDEX COMPANY, COLUMBUS, OHIO
SOLD BY WALKER, EVANS & COGSWELL CO., CHARLESTON, S.C.

1
(A)

FILE NUMBER DATE OF RECORD	GRANTEES FAMILY NAMES	GIVEN NAMES ABCDEFGHIJ	GIVEN NAMES JKLMNO	GIVEN NAMES PQRSTUVWXYZ	GRANTORS	BOOK	PAGE	No. of Acres	BRIEF DESCRIPTION, LOCATION, ETC. (Not Warranted)
30715 Apr. 18, 1978	Henderson		Ferry H.	+ Shelia B.	Joint Ventures, Inc.	1077	308		Lot 20 MillBrooke Circle "Pine Knoll Forest"
33435 May 10, 1978	"			Robert E.	Mildred H. Peden	1078	896	.14	Ac. Blakely Ave.
34517 May 19, 1978	"	Haydell			James P. Strickland	1079	493		Contract Highlands "H'ville Tp.
34667 May 19, 1978	"		James M. Jr.		Richard Curtis Phipps	1079	546		Lot 19 Melville Ave. "Abbeville"
35306 May 26, 1978	"		Janice H.	+ W Thomas III	H.M. E. Smith, Ltd.	1079	853		Lot 28 Newenger Place "Sec. VII"
37295 June 12, 1978	"	Haydell			James P. Strickland	1080	963		2 Acre Bond for Title - S. G. Hwy. 418
5998 Aug. 23, 1978	"	F. Gordon			Committee for Estelle S. Burton Kath Burton Humphreys, Admin.	1086	10	}	Lot 5 Willow Spring Drive, East Highlands Estate Blk C, Sec II
" "	"	Florine T.			" " " "	1086	10		
6375 Aug. 28, 1978	"		Elaine E.	+ Willie J.	Harold E. Chiles, et al	1086	255		Lot 51 Antioch Church Rd. "Idlewild"
8111 Sept. 12, 1978	"	Cudrey O.	+ Michael B.		Wilbur Dendy Owens, Jr. et al	1087	201		Lot Bramlet Rd. Check Spg. Tp. For orig. see Deed Bk. 875 Pg. 639
8590 Sept. 15, 1978	"		James M.			1087	428		Release + Termination of Easement
13810 Nov. 2, 1978	"		John Allen		Wallace H. Campbell, Jr.	1091	110		Lot 8
16833 Dec. 1, 1978	"		Doris Ann	Larry Ray	Wilma K. Trammell	1093	1	}	Satisfaction Bond for Title - Lot 28 Dana Danci "H'ville Tp. For orig. see Deed Bk. 1031 Pg. 540
" "	"		"	"	"	1093	1		
17187 Dec. 5, 1978	"		Advertising, Inc.	et al	of America, et al Life Investors Ins. Co.	1093	234		Attornment Agree. Subordination Non-Disturbance +
19939 Jan. 5, 1979	"		Edward C.	Julia B.	Devenger Rd. Land Co.	1094	838		Lot 106 "Devenger Place" "Sec. III"

INDIRECT or GRANTEE Index to Deeds — Greenville County, S. C.

REG. U. S. PAT. OFFICE *Chas McCott* County Indexes Since 1888 An Identifying Trade Mark

Open at Proper Tab according to First Letter or Letters of Name and refer to Buff Sub-Index sheet for page reference.

COTT FAMILY NAME INDEX No. 75 © 1949
MADE BY THE COTT INDEX COMPANY, COLUMBUS, OHIO
SOLD BY WALKER, EVANS & COGSWELL CO., CHARLESTON, S.C.

FILE NUMBER DATE OF RECORD	GRANTEES FAMILY NAMES	GIVEN NAMES ABCDEFGHIJ	GIVEN NAMES JKLMNOPQ	GIVEN NAMES RSTUVWXYZ	GRANTORS	BOOK	PAGE	No. of Acres	BRIEF DESCRIPTION, LOCATION, ETC. (Not Warranted)
21395 Jan. 19, 1979	Henderson		Jane		Arnold J. Henderson	1095	689		Monaghan Gables Springs Tp. Lot 49 Virginia Ave. "Victor"
25705 Mar. 8, 1979	"	Barbara L.			Phillip E. Henderson	1098	6		Lot 4 Robinson St. See II
26014 Mar. 12, 1979	"	David D.			Westminster Company, Inc.	1098	185		Lot 78 "Westminster Village" Regime
26590 Mar. 16, 1979	"		D. Harmon, Jr.		College Properties, Inc.	1098	639		Unit 4-B M ^s Daniel Hoig Prop. See II
27178 Mar. 22, 1979	"	Arlanda E.			David D. Henderson	1099	56		Int. Lot 78 Westminster Village
27276 Mar. 23, 1979	"			Wm. Edward Jr.	Sarah G. Henderson	1099	96	1	Acre Woodruff Rd. Forest Estates
28506 Apr. 3, 1979	"			Willie B. Jr.	Ruth B. Bauer	1099	768		Lot 140 Pinefield Dr. "South Mill Village" Chick Springs Tp. Greer
29274 Apr. 9, 1979	"		Ada Mae		Lee Henderson	1100	145		Int. Lot 121 (#13) Deer St. "Greer South Sec. I
30718 Apr. 23, 1979	"	Donna M. + James R.			Artistic Builders, Inc.	1101	20		Lot 253, Shagbark Ct. Westwood
31322 Apr. 27, 1979	"		J. W.		Fernia A. Lake	1101	345		Pt. Lot 1 "J. B. Bruce + A. White"
32924 May 11, 1979	"	Donald + Olivia			Angilee F. Henderson	1102	245	.77	Acc. County Rd. O'Neal Tp. Chick Springs Tp.
33553 May 16, 1979	"			Eugene Phillip	Paul L. Henderson, et al	1102	699		Lots 3+4 Henderson Gap Rd. Spring Springs Tp.
33552 May 16, 1979	"			Wayne Luther	Paul L. Henderson, et al	1102	701		Lot 2 Henderson Gap Rd. Chick
36216 June 7, 1979	"		Rose		Tom Joseph	1104	267		Lot C. Hammett + Dean St, Grille Tp. Sec. II
37709 June 20, 1979	"			12-20-79 Deed Bk 1116-103 # 17132	Krahl, Foster + Hanagan, Inc	1105	211		Bond for Title - Lot 202 "Rockvale"
452 July 5, 1979	"			etal	Walter E. Williams Maxwell	1106	171		Lot 20 Deacon St. Hartt Tp.
"	"			etal	"	1106	171		

INDIRECT or GRANTEE Index to Deeds — Greenville County, S. C.

REG. U. S. PAT. OFFICE *Chas McCatt* County Indexes Since 1888 An Identifying Trade Mark

Open at Proper Tab according to First Letter or Letters of Name and refer to Buff Sub-Index sheet for page reference.

COTT FAMILY NAME INDEX No. 75 © 1949
MADE BY THE COTT INDEX COMPANY, COLUMBUS, OHIO
SOLD BY WALKER, EVANS & COGSWELL CO., CHARLESTON, S.C.

(8)

FILE NUMBER	DATE OF RECORD	GRANTEES FAMILY NAMES	GIVEN NAMES ABCDEFGH	GIVEN NAMES IJKLMNO	GIVEN NAMES PQRSTUWXYZ	GRANTORS	BOOK	PAGE	No. of Acres	BRIEF DESCRIPTION, LOCATION, ETC. (Not Warranted)
1845	July 17, 1979	Henderson			Vivian V.	William A. Vaughn, et al	1106	867		Lot 3 Frank St.
	1955	the								Mauldin
	July 18, 1979	"	Co. Inc.			Ann H. Martin	1106	916		sh. Lot 86 "Verden Estate"
	3618				et al	now/K/A J.C. Maxwell	Re-Record			
	July 31, 1979	Henderson			Walter E.	William Maxwell, et al	1108	225		Lot 20 Deacon St. Hanth Jp.
	"	"			et al	"	Re-Record			For orig. see Deed Bk. 1106-171
	"	"			Patricia A.	"	1108	225		
	3978				et al					
	Aug 2, 1979	"			Michael A.	Artistic Builders, Inc.	1108	463		Lot 238 Davenport Rd. "Westwood"
	"	"			et al	"				Sec. I D'ville
	"	"			Mary G.	"	1108	463		
	3986				Joyce + Lewis, Sr.	Mrs				
	Aug 2, 1979	"			Linda Stanley	Felicia D. Byrd	1108	469		Lot Pearl Lane
	4933									"Henderson Forest"
	Aug 10, 1979	"			Thomas S.	Hatewood Builders, Inc.	1109	148		Lot 50 Meredith Lane
	8083									"Holly Springs" Sec. I
	Sept 6, 1979	"			Lucy J.	Douglas F. Henderson	1110	927		sh. Lot 112 Brook Bend Rd.
	8410									
	Sept 10, 1979	"			Donna M.	James R., Jr.	1111	59	2.09	Ac. Lot 8 "Cannon Estate" Sec. II
	8702				et al					
	Sept 12, 1979	"			James S.	M ^{rs} Elrath + Tucker, Inc.	1111	239		Lot 28 "D" Grace Ave. Also
	"	"			et al	"				Lot 28 "E" Huron
	"	"			Juwel W.	"	1111	239		
	10000				Jr.					
	Sept 24, 1979	"			A. Brooks +	Susan Cox	1112	92	1	Acres
	11096					Carl Cox, et al				
	Oct 2, 1979	"				D/A Westminster Company	1112	785		Lot 68 "Oakview" Sec. 5-B
	11148					Sandra Westminster Company, Inc.				
	Oct 2, 1979	"			Carrie C. +	S/A Edna H. Beiers	1112	855		Lot 139 E. Decatur St.
	12379					Edna H. Beiers Group				
	Oct 12, 1979	"			Joel L., et al	William E. Longhurst, et al	1113	492		Lot 390 Willowtree Dr.
	"	"				"				"Westwood" Sec. II D'ville
	"	"			Janet H., et al	"	1113	492		

INDIRECT or GRANTEE Index to Deeds — Greenville County, S. C.

(4)

REG. U. S. PAT. OFFICE *Chas. McCott* County Indexes Since 1888 An Identifying Trade Mark

Open at Proper Tab according to First Letter or Letters of Name and refer to Buff Sub-Index sheet for page reference.

COTT FAMILY NAME INDEX No. 75 © 1949
MADE BY THE COTT INDEX COMPANY, COLUMBUS, OHIO
SOLD BY WALKER, EVANS & COGSWELL CO., CHARLESTON, S.C.

FILE NUMBER DATE OF RECORD	GRANTEES FAMILY NAMES	GIVEN NAMES ABCDEFGHIJ	GIVEN NAMES JKLMNO	GIVEN NAMES PQRSTUVWXYZ	GRANTORS	BOOK	PAGE	No. of Acres	BRIEF DESCRIPTION, LOCATION, ETC. (Not Warranted)
12819 Oct. 16, 1979	Henderson	Edgar S. +		Wilma H.	Charles W. Cook	1113	692		see Rights to Hwy Lot University Ridge
15572 Nov. 7, 1979	"		John J.		Alice Lucy	1115	109		Lot 21 First Ave. Jefferson Hgts. Tp.
16195 Nov. 13, 1979	"			Truman H. Jr.	Edna H. Wynne	1115	517		Lot N. Main St. 6 Chick Springs Vista Blvd. Super. Hwy. Home Lites"
16986 Nov. 19, 1979	"	B. J.			Lewis L. Gilstrap	1116	3		Lot 137 Bot White Lane + Broad Bond for title see Deed Bk. 1105-217
17132 Nov. 20, 1979	"		et al Louise		Grahl, Foster + Flanagan, Inc.	1116	103		Cancellation of Bond for Title for "Kokvale" Sec. II
17111 Nov. 20, 1979	"		Louise et al		Grahl, Foster + Flanagan, Inc.	1116	67		Lot 202 Rockvale Dr. Ave. "Jane Louis Highlands"
20242 Dec. 21, 1979	She	Co. Inc.			Clara Lyda Finley et al Sov Charles Lyda et al	1117	757		Lot 55 + pt Lot 56 Sunshrine "Jane Louis Highlands"
20243 Dec. 21, 1979	She	Co. Inc.			Master Frank P. Mc Gowan Jr.	1117	759		Pt. lots 55 + 56 Sunshrine Ave. "Westcliffe" Sec. III
20422 Dec. 26, 1979	Henderson	Gilbert J. +		Shirley W.	William J. Butler et al	1117	880		Lot 147 Saluda Cir. Ave.) H'ville Tp.
20653 Dec. 28, 1979	Henderson	Debra E.			Hattie M. Hunt	1118	108		Lot Norwood Ave. (Keyorheat
21124 Jan. 4, 1980	Henderson			Lloyd Timothy	Maudie Davis Hudson	1118	404		Lot 31 Hampton Annex H'ville Tp.
22274 Jan. 17, 1980	Henderson	Company, Inc.			Sammy J. Wilson, et al	1119	184		Lot 71 E. Decatur St.
22411 Jan. 18, 1980	Henderson	Company, Inc. et al			Homer H. Portwood et al	1119	279		Lot 3 W. Main St. + Wilbanks St.
23499 Jan. 31, 1980	Henderson	Erwin, Jr. et al			B + W Aerials, Inc.	1119	912		Lot 187 + pt. Lot 186 Potomac Ave. "Pleasant Valley"
"	"	Annette			" " "	1119	912		
23828 Feb. 4, 1980	Henderson		Olivia H.		Angelee J. Henderson	1120	62	5.13	Acc. County Rd.

INDIRECT or GRANTEE Index to Deeds — Greenville County, S. C.

KEYS PRINTING CO., GREENVILLE, S. C.

Open at Proper Tab according to First Letter or Letters of Name and refer to Buff Sub-Index sheet for page reference.

FILE NUMBER DATE OF RECORD	GRANTEES FAMILY NAMES	GIVEN NAMES ABCDEFGH	GIVEN NAMES IJKLMNO	GIVEN NAMES PQRSTUVWXYZ	GRANTORS	BOOK	PAGE	No. of Acres	BRIEF DESCRIPTION, LOCATION, ETC. (Not Warranted)
24938 Feb 18, 1980	Henderson		Mary m. E.		Mary m. Ellerbe	1120	712		Power of attorney
25122 Feb. 20, 1980	"	Connie J.			Cothran & Darby Builders, Inc.	1120	806		Map 7 Lot 16 Sugarlane Ct. "Sugar Creek" Dixie Sp.
29558 Mar. 27, 1980	"	-		Marten Properties, Ltd.	Elizabeth J. Stevens	1122	859		Lot 3 Rogers Ave "Lone Dove"
28682 Mar. 28, 1980	"	"		Timothy James	Mar, Inc.	1122	935		Lot 119 "Heritage Lakes"
28741 Mar. 28, 1980	"	Edna			R. M. Lusk	1122	966		Tract 6 = 2.32 acres "Lone Dove Highlands"
29061 Apr. 1, 1980	"	-		Martin Properties Ltd.	The Henderson Co Inc	1123	134		Pt. lot 55 + pt. lot 56 Sunshine Ave
29418 Apr. 3, 1980	"	Beatrice C. +	W. Carl		Virginia M. Adams	1123	394	11.85	Acres.
29419 Apr. 3, 1980	"	Beatrice C. +	W. Carl		For Kimberly Ann Adams Frank P. McHowan, Jr.	1123	395		Lot. 11.85 Acres. McCall Rd.
31058 Apr. 21, 1980	"	"		Staggs et al Pamela a	Elaine S. Green et al	1124	394		4 Parcels O'Neal Sp.
32925 May 12, 1980	"	Annie et al			Lucy Dogan	1125	678		Int. lot Old Spartanburg Rd. Bldg. Dixie Sp.
33338 May 13, 1980	"	Company Inc. et al			Paul B. Haines	1125	868		Pt. lot 115 Laurens Rd. "East Park"
36009 June 17, 1980	Henderson	Henry S. et al			Linda W. Quinn	1127	612	3.86	Acres + 0.66 Acres. Fairway Drive Hume Sp.
"	"	Eugenia M.			"	1127	612		
3009 Aug 1, 1980	Henderson	Dorrea B.			Evans Thomas Crowbridge	1130	269		Unit 111 Inglewood Horiz Prop Payina
3535 Aug. 6, 1980	"			Rory C.	Richard Leland Miller	1130	541		Lot 43 Brunson St. "Glen Grove Park"
4039 Aug 11, 1980	Henderson	Eugene			Betty Henderson	1130	479	100	Acres. Campbell Mill Rd. Saluda Sp.

INDIRECT or GRANTEE Index to Deeds — Greenville County, S. C.

(9)

KEYS PRINTING CO., GREENVILLE, S. C.

Open at Proper Tab according to First Letter or Letters of Name and refer to Buff Sub-Index sheet for page reference.

FILE NUMBER DATE OF RECORD	GRANTEES FAMILY NAMES	GIVEN NAMES ABCDEFGH	GIVEN NAMES IJKLMNO	GIVEN NAMES PQRSTUVWXYZ	GRANTORS	BOOK	PAGE	No. of Acres	BRIEF DESCRIPTION, LOCATION, ETC. (Not Warranted)
4113 Aug. 12, 1980	Henderson			^{Ltd.} Martin Properties	The Henderson Co. Inc.	1130	936		Lot 71 East Decatur St. Hill Rd. + Oakland Dr. Butler Tp
4535 Aug. 15, 1980	"	it al Helen Vaughn			Ida Lavada Vaughn	1131	235		Int. Life Est. + lot Cor. Lowndes
6150 Aug. 28, 1980	"			Magdalene C.	James M. Henderson	1132	153	1.23	Int. 19.7 acres less part
6151 Aug. 28, 1980	"			James M. it al	Edward M. Rumpfelt	1132	151		Acres Jenkins Br. Rd.
"	"			Magdalene C.	" " "	1132	151		
10587 Oct. 3, 1980	"			L. Anne	John Clyde Henderson, ^{J. et al}	1134	821		Lot Evening Way, Mauldin
12573 Oct. 21, 1980	^{the} Henderson	Company, Inc.			Marvin E. Hogue et al	1135	906		Pt lot 21 Beechwood Ave. Co. Sec. 3.
14395 Nov. 7, 1980	Henderson			Martin Properties Ltd.	John Robert Harper	1136	938		Lot 2 East Earle St. Stone Land
14512 Nov. 10, 1980	Henderson	David M.			Westminster Co. Inc. of Ga.	1137	45		Lot 82 Oak Forest, Sec. III
19212 Dec. 31, 1980	Henderson			J. W. et al	Fidelcor Mortgage Co	1139	866	}	Lot 12 Hall St. Nickletown Gulls Tp.
"	"			Mary M. etal	" " "	1139	866		
19554 Jan 6, 1981	Henderson	Alice Page			Cecil I. Wilbanks	1140	255	7.59	Jp. Acres Camp Creek Rd. Highland Forest
19789 Jan 8, 1981	Henderson	Deborah + Jimmie		Michael	Ann Harvey Parker	1140	441		Lot 5 Edgewild Ave. "Sheffield"
20822 Jan 20, 1981	^{the} Henderson	Company Inc.			Nancy L. Thornton, et al	1141	196		Lot 86 "Brew Forest" Sec. II
21294 Jan. 26, 1981	Henderson	Barbara		Joe R.	Hattie V. Henderson	1141	485		Lot Cannon Rd. O'Neal Tp.

INDIRECT or GRANTEE Index to Deeds — Greenville County, S. C.

KEYS PRINTING CO., GREENVILLE, S. C.

Open at Proper Tab according to First Letter or Letters of Name and refer to Buff Sub-Index sheet for page reference.

1
(b)

FILE NUMBER	DATE OF RECORD	GRANTEES FAMILY NAMES	GIVEN NAMES ABCDEFGH	GIVEN NAMES IJKLMNO	GIVEN NAMES PQRSTUVWXYZ	GRANTORS	BOOK	PAGE	No. of Acres	BRIEF DESCRIPTION, LOCATION, ETC. (Not Warranted)
22848	Feb. 12, 1981	Henderson	etal F. Gordon			J. W. Henderson	1142	604	83	acres Old Ga. Rd. Fairview Tp.
"	"	"	etal Florine M.			" " "	1142	604		
23693	Feb. 20, 1981	"		etal Martha S.		Sadie La Moon et al	1143	89		Int 4.10 acres + 27.78 acres
24668	Mar. 3, 1981	"	David M.	+	Patricia R.	Academy Rental Co. Inc.	1143	599		Lot 68 Heritage Lakes
25551	Mar 12, 1981	The "	Company			Properties, Ltd. Henderson - Martin a Pte.	1144	205		Lot 3 Rogers ave.
27587	Apr. 1, 1981	"		Mary Nell E		M ^c Daniel Associates	1145	482		West Hwy Reg. Townhome # 209 M ^c Daniel Green
29273	Apr. 17, 1981	Henderson		Lisa C.	Timothy J.	Elsie J. Pettit	1146	518	2.4	acres
29549	Apr. 21, 1981	Henderson		John P. Jr		Bobbie Cisson	1146	690		Crestmore Dr. Int Lots Cor Florida ave. +
29518	Apr. 21, 1981	"		John P. Jr.		Clifford Scarborough	1146	696		Dr. Int. Lots Florida ave. + Crestmore
29517	Apr. 21, 1981	"		John P. Jr.		L.C. Libby, et al	1146	698		Dr. Int. Lots Florida ave + Crestmore
29516	Apr. 21, 1981	"		John P. Jr.		etal Hayt W. Scarborough	1146	700		Dr. Int. Lots Florida ave. + Crestmore
30098	Apr. 28, 1981	"	Cynthia W.	+	T. Mark	Viola B. Phillips	1147	22		Super Hwy Home Sites Lot 114 Broad Vista Blvd.
33644	June 3, 1981	"	Benjamin C.			David K. Henderson	1149	261	108	acres Georgia Rd.
33809	June 4, 1981	"			Roger et al	James L. Smith, et al	1149	419		Park - Bond for Title - Lot 114 "Draguena
36072	June 29, 1981	"			William J.	Ronda C. Buchanan, Jr.	1150	770		Pty. Reg Hwy 29 Unit B-4 Gallery Centre Hor
1642	July 17, 1981	"	Helen W & Joe Jr.			Evelyn E. King, et al	1152	1		lot Blasingame Rd. Lot 2 C. Hwy 291 South Sp. a/c

INDIRECT or GRANTEE Index to Deeds — Greenville County, S. C.

1

(b)

KEYS PRINTING CO., GREENVILLE, S. C.

Open at Proper Tab according to First Letter or Letters of Name and refer to Buff Sub-Index sheet for page reference.

FILE NUMBER DATE OF RECORD	GRANTEES FAMILY NAMES	GIVEN NAMES ABCDEFGH	GIVEN NAMES IJKLMNO	GIVEN NAMES PQRSTUVWXYZ	GRANTORS	BOOK	PAGE	No. of Acres	BRIEF DESCRIPTION, LOCATION, ETC. (Not Warranted)
4690 Aug 20, 1981	Henderson	Gary B.			John P. Henderson	1153	846		Lot 19 Crestmore Dr. Grandview
5854 Sep 2, 1981	"			John P. Jr.	Angela Faye Drummond	1154	532		Antenuptial Agreement
5846 Sept 2, 1981	"			Martha	Virgine Hill, et al	1154	495		Life Estate Int. Lot Britton Ave Estate Mauldin
8758 Oct. 7, 1981	"	Dorina M. & James R. Jr.			Dudley E. Sage et al	1156	367		Lot 99 Baldwin Cr. Verdin
10258 Oct. 23, 1981	"	Harry Lee & James Rowley			Kathryn N. Griffin	1157	252		General Power of attorney
12796 Nov. 25, 1981	"	Charles V.			Dorothy S. Barksdale	1158	817		Lot 34 Malone St. Grant Tp. Lakeview Rd.
13621 Dec. 8, 1981	"			Ronnie H.	Lakeview Acres Co. Inc.	1159	253		Prop for Little Lot 45 = 4.0 acres "Prop of Lanco, Inc."
14711 Dec. 23, 1981	"	Charles V.			Robert Pennie	1159	906		Lot 26 Malone St. Grant Tp.
14791 Dec. 28, 1981	"	Guy L. et al			James M. Verdin et al	1159	997		Lot 68 & pt lot 67 Cor W. Circle ave & Perrin St. "East Lake"
" "	"	Etonia G. et al			" " " "	1159	997		
14792 Dec. 28, 1981	"	Guy L. et al			James M. Verdin et al	1159	995		Lot 68 & pt lot 67 Cor Circle ave & Perrin St. "East Lake"
" "	"	Etonia G. et al			" " " "	1159	995		
21341 Mar 25, 1982	"			Hudson Sara	Meredith H. Wynn	1164	408		Special Power of Attorney
21342 Apr 25, 1982	"			Hudson Sara	Alvin L. Hudson	1164	410		Special Power of attorney
21343 Apr 25, 1982	"			Hudson Sara	John A. Hudson	1164	412		Special Power of attorney
21344 Apr 25, 1982	"			Hudson Sara	Joe H. Hudson	1164	414		Special Power of attorney

INDIRECT or GRANTEE Index to Deeds — Greenville County, S. C.

(24)

KEYS PRINTING CO., GREENVILLE, S. C.

Open at Proper Tab according to First Letter or Letters of Name and refer to Buff Sub-Index sheet for page reference.

FILE NUMBER DATE OF RECORD	GRANTEES FAMILY NAMES	GIVEN NAMES ABCDEFGHIJ	GIVEN NAMES JKLMNO	GIVEN NAMES PQRSTUVWXYZ	GRANTORS	BOOK	PAGE	No. of Acres	BRIEF DESCRIPTION, LOCATION, ETC. (Not Warranted)
9101 Oct. 13, 1982	Henderson			et al	Westminster Company, Inc.	1175	678	}	Lat 122 Brookfield East Sec I
" "	"			et al	"	1175	678		
9131 Oct. 13, 1982	"	Betty Cunningham			Charles V. Henderson	1175	682		Acres: Lat 21 Line Oak Way Oakwood
10062 Oct. 26, 1982	"			Virginia C.	Hilliard C. Henderson	1176	161		Int. Lot 67 Suther Road
11544 Nov. 11, 1982	"	C. Leonard	+	Sara J.	Nettie Mae D. Crawford	1177	114		Lat 9 Nash St. Ft. Inn
11543 Nov. 11, 1982	"	C. Leonard	+	Sara J.	Gene Crawford	1177	117		Ignisville Sp. Lat 8 Nash St. Ft. Inn
12708 Nov. 24, 1982	"			Melisha L.	Bobby D. Strange	1177	821	1	Acres Mosteller Rd. O'Neal Tp.
16819 Jan 10, 1983	"	Floyd Eugene, Jr.			J. G. Herran	1180	581		Lat 2 Brookforest
20297 Feb 16, 1983	"	Herbert G.			Ray G. Henderson	1182	644		Int. 1.618 Acres Mauldin
20296 Feb 16, 1983	"			Ray G.	Herbert G. Henderson	1182	648		Int 1 acre Austin Sp.
20386 Feb. 17, 1983	"			et al	Phyllis Carolyn Goad	1182	702	} 13.91	Acres S. C. Hwy 8 (Walker Hill Rd)
"	"			et al	" " "	1182	702		
20711 Feb. 21, 1983	"			Jr.	Truman H. Henderson	1182	854		Mosteller Rd. Chick Spgs. Sp. Life Est. Reserved. 1.27 ac + 2.2 ac
21733 Mar 2, 1983	"			Vaughn	Robert M. Henderson	1183	544		Power of attorney
21907 Mar 3, 1983	"			et al	Herbert E. Riddle, Jr.	1183	612	}	Lat 105 Speed St. Sec. 2 Monoghan Mills Village
" "	"			et al	" " "	1183	612		

INDIRECT or GRANTEE Index to Deeds — Greenville County, S. C.

1
(J)

KEYS PRINTING CO., GREENVILLE, S. C.

Open at Proper Tab according to First Letter or Letters of Name and refer to Buff Sub-Index sheet for page reference.

FILE NUMBER DATE OF RECORD	GRANTEES FAMILY NAMES	GIVEN NAMES ABCDEFGHIJ	GIVEN NAMES JKLMNO	GIVEN NAMES PQRSTUVWXYZ	GRANTORS	BOOK	PAGE	No. of Acres	BRIEF DESCRIPTION, LOCATION, ETC. (Not Warranted)
25549 Apr. 5, 1983	Henderson	Helen Long			Buena Hicks Long	1185	728		Henderson Ave. Life Estate Res. 5.0 Acres
26621 Apr. 14, 1983	"		John C.	etal	Harold D. Leatherman	1186	352		H. Lot 28 Lee Rd. Buena Vista
"	"		Martha S.	etal	" " " "	1186	352		
27392 Apr 21, 1983	"		John B.	Indiv. etal	James H. Quercornbie	1186	752		Burman St. (near St.) Quit Claim - lot 53 + lot (54)
28667 May 2, 1983	"		J. W.	etal	John M. Irby	1187	449		Pt. Lot 10 Carter St.
"	"		Mary J.	etal	" " "	1187	449		
28755 May 3, 1983	"		Judith	etal	Edna S. Luest etal	1187	621		Easton Sp. Int. 13.4 Acres S. C. Hwy 288
28907 May 3, 1983	"			Vaughn	Judge Larry R. Patterson	1187	631		81-DR-23-797 Discharge of Bond Court order
32843 June 6, 1983	"	Jannie Mae			Greenville County Family Court SIR John Green John Green	1189	715		Tract Freshawk St Chick Spg Sp. Rights
33313 June 9, 1983	"			Robert	Earl J. Crawford	1189	968		Lot 5 + 6 Cedar Lane Rd Grand View
34364 June 17, 1983	"	Berine L. + Michael W.			Wayne B. Brown	1190	651		Pt. Lot Hughes Road
1783 July 8, 1983	"	Carrie C. +		William	Mary A. West	1192	497		at Lots 62 + 63 E. Decatur St Sec. II, Mauldin
2680 July 19, 1983	"		Linda J.	Stanley	Deraldine V. Gaston	1192	634		Lot 72 Quaker Ct. Hillsborough Park.
4667 Aug. 9, 1983	"			Roger	James L. Smith, Sr. etal	1194	48		Lot 114 Dupont Dr. Isaqueira
4787 Aug. 10, 1983	"	Arnold B., Jr.		Rose Mary	Arnold B. Henderson	1194	125	2.11	.035Ac. Batesville Rd. Butler Sp. Ac. Juv-Joko - Batesville Rd. Also.

(over)

INDIRECT or GRANTEE Index to Deeds — Greenville County, S. C.

(4)

KEYS PRINTING CO., GREENVILLE, S. C.

Open at Proper Tab according to First Letter or Letters of Name and refer to Buff Sub-Index sheet for page reference.

FILE NUMBER DATE OF RECORD	GRANTEES FAMILY NAMES	GIVEN NAMES ABCDEFGHIJ	GIVEN NAMES JKLMNO	GIVEN NAMES PQRSTUVWXYZ	GRANTORS	BOOK	PAGE	No. of Acres	BRIEF DESCRIPTION, LOCATION, ETC. (Not Warranted)
5499 Aug 16, 1983	Henderson			Lucille B. et al	Estelle P. Bridges	1194	511		Highway Area Lot 4 Sulphur Spring Rd.
7215 Aug 31, 1983	"			Jimmy Wayne et al	Jane W. Famule	1195	423		Lot 48+49, Westview Heights
"	"			Sinda Deemey et al	" "	1195	423		
7507 Sept 1, 1983	"			Jack C.	Joyce S. Styles	1195	620		Sp Lot B (0.87 ac) Dunklin
12810 Oct 19, 1983	"	Charles Michael			Joyce Nedra S. Henderson Rhodes	1195	620		
12856 Oct 19, 1983	"				Lucille Henderson	1198	766	1.38	Ac. Tract
14503 Nov 2, 1983	"			Norman C.	Marvin G. Wilson Jr.	1198	816		lots Wilton St.
15677 Nov 14, 1983	"			Wayne R. et al	Kraft Inc. a Del. Corp	1199	761		Gate Gate, Sect IV Lot 436 Bransfield Rd. Del
"	"			Tina N. et al	Dawson W. Hill et al	1200	418		pt lot 19 Chick Spg Sp.
16500 Nov 21, 1983	"			Dorothy A + Jimmy D.	Ora Greene Kelly	1200	909		Lot Bellvue Rd.
16744 Nov 23, 1983	"			Charles V.	Dorothy S. Barksdale	1201	230	2.09	ac Park Rd. Butler Sp.
17876 Dec 5, 1983	"			Dewey A. Jr.	Annie Holiday Henderson	1201	875		Life Estate 46.67 ac Dunklin Sp.
27279 Mar 6, 1984	"			Donna B.	College Properties Inc.	1207	566		Lot 119 Cliff Ridge Colony Park
28465 Mar 15, 1984	"			Rogew L.	Mark H. Stewart	1208	165		Lot 114 Dupont Dr. Daeguena
29149 Mar 22, 1984	"			Lillie Lee + Robert Lee	Rosa Lee Powell Jordan	1208	688		pt 1.03 acs. Griffin Rd (formerly Pine Sp)
29226 Mar 22, 1984	"			Lillie L. + Robert L.	G. L. Fowler et al	1208	711	4	Ac. Bellvue Rd.

INDIRECT or GRANTEE Index to Deeds — Greenville County, S. C.

Open at Proper Tab according to First Letter or Letters of Name and refer to Buff Sub-Index sheet for page reference.

(9)

FILE NUMBER DATE OF RECORD	GRANTEES FAMILY NAMES	GIVEN NAMES ABCDEFGHIJ	GIVEN NAMES KLMNO	GIVEN NAMES PQRSTUVWXYZ	GRANTORS	BOOK	PAGE	No. of Acres	BRIEF DESCRIPTION, LOCATION, ETC. (Not Warranted)
31072 Apr 5, 1984	Henderson	Charles J.	etc		Ruby Henderson	209	921		Power of attorney
34400 May 2, 1984	"			J. J. J. J.	Dorcas J. Henderson	211	797		Lot 11, Main St. Chickspg. Green St. Matilda Rd (N. Main St) also
35005 May 8, 1984	"		etc		O. C. Fleming	212	88		Sub 2A Prospect St. Blk 3
"	"		etc		" "	212	88		
34954 May 8, 1984	"	Bennell	etc		Renneth F. Clayton	212	69		Sub 20, Old Augusta Rd, Augusta Rd, Ranch
"	"	Denise	etc		" "	212	69		
35987 May 15, 1984	"			Olivia P.	David B. Henderson	212	677		Lot Summit Dr. Simpsonville Sub 35 Summit Dr. Simpsonville. Also see deed BK 963 pg 7
36228 May 17, 1984	"	Edgar S.	etal		Mrs. A. Finley etal	212	810		Corrective Probate for Orig. Sp. Sp.
39322 June 13, 1984	"			May Fowler	Jimmy D. Henderson	214	818		Sub 154 Broad Vista Blvd. Chick
41111 June 28, 1984	"	Billy			St. Paul Pennell	215	861		Sub U.S. Hwy 29, Chick Spg. Sp.
404 July 3, 1984	"			John David etal	Smith & Steele Bldg, Inc	216	251		Lot 14 Trilford St. Kingston Place
"	"			Faren C. etal	" " "	216	251		
2216 July 26, 1984	"	Bobby J.	etc	Janice D.	Mary Fowler Henderson	217	514		Sub 154 Broad Vista Blvd. Super Hwy Home Site
"	"			Marion J. etc	" "	217	514		
2726 July 25, 1984	"			Sam D. + Jackie B.	Wallace R. Harrison	217	841		Sub 4 Cornville
"	"				" "	217	841		

INDIRECT or GRANTEE Index to Deeds — Greenville County, S. C.

(9)


()

Open at Proper Tab according to First Letter or Letters of Name and refer to Buff Sub-Index sheet for page reference.

FILE NUMBER DATE OF RECORD	GRANTEES FAMILY NAMES	GIVEN NAMES ABCDEFGHIJ	GIVEN NAMES KLMNO	GIVEN NAMES PQRSTUVWXYZ	GRANTORS	BOOK	PAGE	No. of Acres	BRIEF DESCRIPTION, LOCATION, ETC. (Not Warranted)
3242 July 20, 1984	Henderson	David B.	Jamie L.		Drew B. Holland	1218	239		Part I Lot 50 Bendingwood Cr. Northwood
7488 Sept 6, 1984	"		John Michael		Cameron E. Smith	1221	116		Part 149 Co. Sec. I Lot 20 1/2 South Ave. F.W.
9129 Sept 24, 1984	"			Patricia C.	Zaider C. Goldsmith	1222	442		Part 201 Nottingham Rd, Sherwood
11901 Oct 19, 1984	"			Thomas L.	Dutewood Blvd Inc.	1224	506		Part 50 Meredith Lane Henderson
13046 Oct 31, 1984	"	Adew L.		Jessie M.	Robert Craig Bruce	1225	215	4.09	ac. - Southern Rd.
15491 Nov 21, 1984	"		Joyce Linda	Lewis Stanley	Patricia A. Dodd	1226	938		Quitclaim Lot 146 Old Lewis
16013 Dec 3, 1984	"	Corra			Joyce Marie In Charge V. Henderson	1227	769	2	ac. Grove Creek Hillview Sp.
16894 Dec 4, 1984	"	Charles V.			Master Daniel W. Yarbrough	1227	935		Lot 24 Maple St. Gentle Sp.
18026 Dec 20, 1984	"	Dorise William			Corra Henderson	1229	385	2	ac. Grove Creek Hillview Sp.
19785 Jan 3, 1985	"	Annelle H.	Jack R.		U.S. Retirement	1230	329		Part II See 4 Lot 2 Dove Denon Dunwoode
20014 Jan 4, 1985	"		Melvin B.	etal	Gail M. O'Conner	1230	423		Tract 3 = 16.47 acs.
"	"		Julie Ann	etal	" " "	1230	423		
21779 Jan 23, 1985	"		Joyce Marie	etal	Clyde C. Mackey	1231	614		pt lots 75+76 Albemarle Blvd Gentle Sp. also personal Property
"	"		Kimberly Ann	etal	" " "	1231	614		
21778 Jan 23, 1985	"		Joyce M.	etal	Bobby C. Mackey	1231	616		Part 7 Meadows Lot 36 Pine Ridge Dr. Sec 2
22514 Feb 6, 1985	"		Nancy E.	William D.	Anna Marie Wright	1232	504		Lot 12, Augusta + Creek Rds

INDIRECT or GRANTEE Index to Deeds — Greenville County, S. C.

REG. U. S. PAT OFFICE *Chas McCott* County Indexes Since 1888
An Identifying Trade Mark

 Open at Proper Tab according to First Letter or Letters of Name and refer to Buff Sub-Index sheet for page reference.

COTT FAMILY NAME INDEX No. 75 © 1949
MADE BY THE COTT INDEX COMPANY, COLUMBUS, OHIO
SOLD BY WALKER, EVANS & COGSWELL CO., CHARLESTON, S.C.

(2)

FILE NUMBER DATE OF RECORD	GRANTEES FAMILY NAMES	GIVEN NAMES ABCDEFGHIJ	GIVEN NAMES JKLMNO	GIVEN NAMES PQRSTUVWXYZ	GRANTORS	BOOK	PAGE	No. of Acres	BRIEF DESCRIPTION, LOCATION, ETC. (Not Warranted)
23451 Feb 8, 1985	Hendersen	Etonia G.			Bug L. Henderson etc	1232	586		Power of attorney
24100 Feb 15, 1985	"		James Randall		Barny Carruth	1232	952	27.13	ac. Fawk Br Rd.
24226 Feb 18, 1985	"	Bryant S	+ Dandul.		C. H. Youdallen	1233	38	.95	ac. Crestwood Dr.
24243 Feb 18, 1985	"	C. Leonard	+ Lank J.		Martha Jean Carrington	1233	26		Lot 75 Sunset Alpha St. Dr.
24403 Feb 19, 1985	"		Kay M.		Cathryn + Darby Eldre Inc	1233	198		Lot 63 Gray Fox Run
26147 Mar 6, 1985	"	Billy	James S. Lankley 4-9-91		J. Rene Henderson	1234	330		Real property Agreement
26146 Mar 6, 1985	"		H. Prence		Virginia D. Carroll	1234	329	9.53	ac. Child Sp. Sp. O'Neil Rd.
28279 Mar 26, 1985	"		Joe Stella		Queen Esther Stewart	1235	674	11	Acres
29613 Apr 4, 1985	"	Henry L.			Louise S. Henderson	1236	535		Power of attorney
30170 Apr 4, 1985	"	James			Albert L. Johnson etc	1236	784		Hilly Village Dr. to Lot 12 South St. Jackson
31995 Apr 25, 1985	"		James M.		New South Dump Co.	1237	908	1.97	ac. Conger Rd.
31995 Apr 25, 1985	"		James M.		New South Dump Co.	1237	909	2.0	ac. Conger Rd.
31995 Apr 25, 1985	"		James M.		New South Dump Co.	1237	912	9.9	ac.
32999 May 9, 1985	"	Billy R.			Whitman Co. Inc.	1239	60		29 lots Baling St.
32924 May 9, 1985	"	W. A. Hayward	+ John	Robert L.	Joan M. Johnson	1239	85		Lot 95 Legion St. Village of Maple Hill
"	"	Donald L.			"	1239	85		

INDIRECT or GRANTEE Index to Deeds — Greenville County, S. C.

(A) REG. U. S. PAT. OFFICE *Chas McCorkle* County Indexes Since 1888 An Identifying Trade Mark

Open at Proper Tab according to First Letter or Letters of Name and refer to Buff Sub-Index sheet for page reference.

COTT FAMILY NAME INDEX No. 75 © 1949
MADE BY THE COTT INDEX COMPANY, COLUMBUS, OHIO
SOLD BY WALKER, EVANS & COGSWELL CO., CHARLESTON, S.C.

FILE NUMBER DATE OF RECORD	GRANTEES FAMILY NAMES	GIVEN NAMES ABCDEFGHIJ	GIVEN NAMES JKLMNO	GIVEN NAMES PQRSTUVWXYZ	GRANTORS	BOOK	PAGE	No. of Acres	BRIEF DESCRIPTION, LOCATION, ETC. (Not Warranted)
34057 May 16, 1985	Henderson		<i>Joseph</i>		<i>Deo of Ware Place Inc.</i>	1239	125		Contract for Deeds
24108 May 10, 1985	"	<i>Dennis H.</i>	<i>Mark</i>	8-19-98 #69268 BK1792 PG583 CANCELLED	<i>Debra Kay Henderson</i>	1239	178		General Power of Attorney
24109 May 10, 1985	"	<i>Dennis H.</i>		8-19-98 #69269 BK1792 PG582 CANCELED	<i>Jay W. Henderson</i>	1239	183		General Power of Attorney
24107 May 10, 1985	"	<i>Dennis H.</i>		REGISTRY OF DEEDS	<i>Jay W. Henderson</i> <i>aka Joseph Henderson ete</i>	1239	172		Lot 5 Downside Hill Rd. 1239 pg 125
24600 May 15, 1985	"		<i>Mark Joseph</i>		<i>Deo of Ware Place</i>	1239	516		Assignment, formerly deed bk
25752 May 24, 1985	"	<i>James E.</i>			<i>Paul W. Henderson</i>	1240	256		Int bet w Rivers Down
35751 May 24, 1985	"		<i>Paul W.</i>		<i>Carl Eugene Chimes</i> <i>aka in Pto. etal</i>	1240	253		Int bet w Rivers Down
35846 May 28, 1985	"	<i>Deborah J. Michael</i>			<i>Consolidated Land Co.</i>	1240	261	5.0	Acres Lot 4, Stony Creek
37553 June 3, 1985	"	<i>Bernice W. Michael</i>			<i>Joyce W. Mitchell</i>	1240	834		Int 2 - 12.307 ac, Emily Fleming Hts. Chick Sp. Sp.
37597 June 10, 1985	"		<i>Randall</i>		<i>Fred E. Crain etal</i>	1241	352		Lot 16+97 Branton Dr. Reels St. - small
38212 June 10, 1985	"	<i>C. Leonard</i>	<i>+ Sara J.</i>		<i>Irene W. Smith etal</i>	1241	436		Lot 7(5) South St. Woodside Chick Sp. Sp.
37597 June 14, 1985	"	<i>Elizabeth R.</i>			<i>William R. Simmons Jr.</i>	1241	898		6 Lots State Park Rd.
37597 July 14, 1985	"		<i>William</i>		<i>James H. Henderson</i>	1246	411		Int bet w N. 11th St. Chick Sp. Sp.
37597 Sept 1, 1985	"		<i>Tommy</i>		<i>Fred. Hill III</i>	1247	810		Int bet w N. 11th St. Chick Sp. Sp.
37597 Sept 5, 1985	"		<i>John</i>		<i>Community Bank</i>	1248	105		Int bet w N. 11th St. Chick Sp. Sp.
37597 Sept 12, 1985	"		<i>Shirley</i>	<i>ete</i>	<i>Dorothy Dewey Johnson</i>	1248	708		Lot 200 Westwood Court #112 Rd. 16.12 ac + 4.58 ac Jordan

INDIRECT or GRANTEE Index to Deeds — Greenville County, S. C.


 Open at Proper Tab according to First Letter or Letters of Name and refer to Buff Sub-Index sheet for page reference.

(L)

FILE NUMBER DATE OF RECORD	GRANTEES FAMILY NAMES	GIVEN NAMES ABCDEFGHIJ	GIVEN NAMES KLMNO	GIVEN NAMES PQRSTUVWXYZ	GRANTORS	BOOK	PAGE	No. of Acres	BRIEF DESCRIPTION, LOCATION, ETC. (Not Warranted)
14105 Oct 23, 1985	Henderson		Jack R.		Annette H. Henderson	1251	874		Power of attorney
14104 Oct 23, 1985	"	Annette H.			Jack R. Henderson	1251	879		Power of attorney
15899 Dec 13, 1985	"			Rose Mary	Ronald B. Henderson	1255	259		Butter Jo, Also 2.055 ac. Bateville Rd. 2.11 ac. Five-Jack Bateville Rd.
22056 Jan 13, 1986	"	Elizabeth S.			Charles R. Hale	1257	460		Lot Hwy 25
27125 Feb 18, 1986	"	Donna M + James R. Jr.			Jack E. Crox Jr.	1260	47		Esol Lot 99 Baldwin Circle Urdin
27351 Feb 19, 1986	"	Walter L.			Joseph Jimmy Cox	1260	142	2.78	Esol ac. (Pt. Dist 5) Sm. 40 ac. Also
27808 Feb 25, 1986	"		James R. + Susan		James Deary Billo	1260	434		Lot 19 Spout Ln Chandler Ridge
29226 Mar 7, 1986	"	Joyce			Ray Eugene Wallace	1261	389		Lot 82 Fayette rd. Sec 2 Pecan
29226 Mar 7, 1986	"	Joyce			Ray Eugene Wallace	1261	391		Esol Lot 83 Fayette rd. Sec 2 Pecan
30492 Mar 18, 1986	"		By atty in fact James M. Henderson Jr.		Merritt Properties Inc.	1262	175		Easement Agreement
30492 Mar 18, 1986	"		By atty in fact James M. Henderson Jr.		Merritt Properties Inc.	1262	181		Easement Agreement
30502 Mar 18, 1986	"		By atty in fact James M. Henderson Jr.		Merritt Properties Inc.	1262	184		Easement Agreement
30493 Mar 18, 1986	"		James M.		James M. Henderson	1262	172		Special Power of attorney
30383 Mar 18, 1986	"			Dwain J.	Ronald C. Carile	1262	104		Lot 5 Rowland Pl. Chick Sp. Rd.
30696 Mar 20, 1986	"		James M. + Janie A.		Ruby Walker	1262	233		Lot 23 Johnson St + Wilkin St.
31302 Mar 22, 1986	"		W. C.			1262	779		Petition to Release Restriction

INDIRECT or GRANTEE Index to Deeds — Greenville County, S. C.

(2)

Open at Proper Tab according to First Letter or Letters of Name and refer to Buff Sub-Index sheet for page reference.

()

FILE NUMBER DATE OF RECORD	GRANTEES FAMILY NAMES	GIVEN NAMES ABCDEFGHIJ	GIVEN NAMES JKLMNO	GIVEN NAMES PQRSTUVWXYZ	GRANTORS	BOOK	PAGE	No. of Acres	BRIEF DESCRIPTION, LOCATION, ETC. (Not Warranted)
34540 Apr 22, 1986	Henderson		m. Opie		Edward B. Henderson et al	1264	604		Trille Lot 95 Village of Oaks
42694 June 19, 1986	"		Margaret		Myrtle Estate	1269	73		General Power of Attorney
2979 July 28, 1986	"		Lillian W.		Smith & Steele Bldg Inc.	1272	20		Phase One Lot 20 Resator Place Sec 2 Greenville County
6176 Aug 12, 1986	"		James Randall		Lake Robinson Pointe et al	1	564		Dedication of Peach Street & Creek Phase II
6461 Aug 14, 1986	"		Nellie + W. Allen		William R. See	1273	535		Lot 31 Mountain Chase Mt.
7409 Aug 31, 1986	"	Aileen + Kenneth AKA Nellie J.			The Hawley Co. Inc. of Greer	1274	18		Lot 104 Row G. Hunter Place
9859 Sept 8, 1986	"		Nellie P + W. Allen		William R. See et al	Re-Record 1275	309		Lot 39 Mountain Chase Mountain Creek Rd II for orig. see deed bk 1273 p 535
"	"		" " " "		" " "	Re-Record 1275	309		
10226 Sept. 10, 1986	"		Johnny J.		John W. Henderson	1275	474		Shenwood Forest Lot 144 Robin Hood Rd
10226 Sept. 10, 1986	"		Johnny J.		John W. Henderson	1275	475		Shenwood Forest Lot 143 Robin Hood Rd
10562 Sept 12, 1986	"		Virginia (Home)		Wattie O. Henderson	1275	645		Part of Lot 35 Chateau Dr. Myrtle
12284 Oct 1, 1986	"		Balenda W.		Jerry W. Henderson	1277	224		Lot 1. 749 Ave
13606 Oct 2, 1986	"		Edward E.		Ruby Henderson Allen	1277	390		Power of Attorney
14676 Oct 10, 1986	"		J.O.		Robert P. Watkins et al	1278	31		Lot 5 Maple Hill Land Co. Sub # 2 Belle Meade
19189 Nov 11, 1986	"		Virginia		Betty Jo Wilson	1280	458		Lot 123 W. Norchester Blvd.
24294 Dec 10, 1986	"		E. Barbara		Joe B. Henderson	1282	761		Great Rd. W. Hill Top Lot 1.57 on Washington Church

REVERSE or GRANTEE Index to Deeds — Greenville County, S. C.

REG. U. S. PAT. OFFICE *Chas McCott* County Indexes Since 1888 An Identifying Trade Mark

Open at Proper Tab according to First Letter or Letters of Name and refer to Buff Sub-Index sheet for page reference.

COTT FAMILY NAME INDEX No. 75 © 1949
MADE BY THE COTT INDEX COMPANY, COLUMBUS, OHIO
SOLD BY PHOTO COPY SUPPLY, MAULDIN, S. C.

(M)

FILE NUMBER	GRANTEES	GIVEN NAMES	GIVEN NAMES	GIVEN NAMES	GRANTORS	BOOK	PAGE	No. of Acres	BRIEF DESCRIPTION, LOCATION, ETC.
DATE OF RECORD	FAMILY NAMES	ABCDEFGH	IJKLMNO	PQRSTUWXYZ					(Not Warranted)
24292 Nov 10 1987	Henderson	Arnold & Joe R.		etal	Sallie V. Henderson	1282	872	29 ac.	017 Neal Sp.
31140 Jan 29 1987	"			Sandra	Bryant S. Henderson	1287	340	95 ac.	Crestwood Dr.
42561 Apr 9 1987	"	W. Dorothy			Lein E. Keeler	1292	214		Lot 37+38
42822 Apr 16 1987	"			Robert D.	Louise King	1292	306	1.0 ac.	also Plw
43638 Apr 15 1987	"			Robert A.	Charles A. Henderson	1292	649		Partner & attorney
45295 Apr 23 1987	"			Johnnie	Corene N. Hannal	1293	322	12.81 acs.	Chick Spg Sp. = Tract 2 Super Rd.
48642 May 11 1987	"	Charles & Joan			Barbara R. Walker	1294	630		Lot 171 Sec 3 Orchard
46677 June 19 1987	"			Wilton	Virgie Henderson	1297	806		pt Tract 4, also Plw
3412 July 20 1987	"	Garry & Olivia			John L. Stratton jr.	1300	125		Rolling Meadows Ests Lot 2 Pink Hill Mill Rd.
44186 July 23 1987	"			etal	Sarah Ridgeway Thernath	1300	468		Int 101 ac Jenkins Bridge Rd.
5867 July 31 1987	"			Virgil	Sallie F. Done	1301	433	0.69 acs	Miller Rd.
5866 July 31 1987	"			Wilton	Sallie F. Done	1301	434	0.69 acs	Miller Rd.
7150 Aug 19 1987	"			Mark C	James A. Bogg	1302	826		Lot 9 Bethel Dr. Forest Dr.
11715 Sept 4 1987	"			Sandy S.	Ronnie F. Cleveland	1304	394		Lot 14 Laquan Dr.
116815 Oct 8 1987	"			Johnnie	Dan L. Collier	1307	191		Lot Chick Spg Sp.
19398 Oct 26 1987	"	Michael & Susan C.			William C. Law	1308	764		906 Green Mill Rd. Highland

REVERSE or GRANTEE Index to Deeds — Greenville County, S. C.

(M)

REG. U. S. PAT OFFICE *Chas McCott* County Indexes Since 1888 An Identifying Trade Mark

Open at Proper Tab according to First Letter or Letters of Name and refer to Buff Sub-Index sheet for page reference.

COTT FAMILY NAME INDEX No. 75 © 1949
MADE BY THE COTT INDEX COMPANY, COLUMBUS, OHIO
SOLD BY PHOTO COPY SUPPLY, MAULDIN, S. C.

FILE NUMBER DATE OF RECORD	GRANTEES FAMILY NAMES	GIVEN NAMES ABCDEFGHIJ	GIVEN NAMES JKLMNO	GIVEN NAMES PQRSTUVWXYZ	GRANTORS	BOOK	PAGE	No. of Acres	BRIEF DESCRIPTION, LOCATION, ETC. (Not Warranted)
20919 Nov 4, 1987	Henderson	Casper	Joe		Cora M. Henderson	1309	639		Power of attorney
21697 Nov 5, 1987	"		J. M. Louse		Marquet Louise Cooper	1309	744		pt lot 5 Sec. 10
22888 Nov 10, 1987	"		Margaret	et al	Harry L Henderson	1310	119		Power of attorney
22954 Nov 11, 1987	"	Claude Doyce			Herbert C. Henderson	1310	177		Tract 5 Henderson Drive
22953 Nov 11, 1987	"			Ralph et al	Herbert C. Henderson	1310	179		Tracts 3+4 Henderson Dr.
25182 Nov 25, 1987	"		Mei-Kwa	Waleh et al	Paul Derrick Jarvis	1311	282		Lot 12 Mountainbrook
25300 Nov 27, 1987	"			Robert H. et al	Green State Bank	1311	432		Trust Agreement
28091 Dec 16, 1987	"		Ray Lester	Virgil W et al		1313	76		Agreement for Release Abandonment + Admission of Easement
	"			Wilton et al		1313	76		
	"			Dallman		1313	76		
30075 Dec 31, 1987	"		J. Randall		Billy B. Henderson	1314	292		Blvd. lots # 20+21 Wade Hampton
32776 Jan 26, 1988	"			Robert H. Adventer	William J. Taylor	1315	850		Limited Power of attorney Cedar Lane Rd
32775 Jan 26, 1988	"			Robert	John A. Jarvis	1315	848		Lot 5+6 Grand View Lpts
33636 Feb 1, 1988	"		Drip Sulla		Charlotte J. Siler	1316	286		Power of attorney
33637 Feb 1, 1988	"		Sulla Drip	et al	James R. Henderson	1316	289		Power of attorney
34219 Feb 4, 1988	"		Michael E. Jr.		Edward A. Corley	1316	611		Genl E. Highland Estate Sec 4 lot 13 Vintage Club ECA West View

REVERSE or GRANTEE Index to Deeds — Greenville County, S. C.

REG. U. S. PAT. OFFICE *Chas McCott* County Indexes Since 1888 An Identifying Trade Mark

Open at Proper Tab according to First Letter or Letters of Name and refer to Buff Sub-Index sheet for page reference.

COTT FAMILY NAME INDEX No. 75 © 1949 MADE BY THE COTT INDEX COMPANY, COLUMBUS, OHIO SOLD BY PHOTO COPY SUPPLY, MAULDIN, S. C.

(71)

FILE NUMBER	GRANTEES FAMILY NAMES	GIVEN NAMES ABCDEFGH	GIVEN NAMES IJKLMNO	GIVEN NAMES PQRSTUVWXYZ	GRANTORS	BOOK	PAGE	No. of Acres	BRIEF DESCRIPTION, LOCATION, ETC. (Not Warranted)
34245 Feb 5, 1988	Henderson			etal Stanley	Met Bank South Carolina	1316	674		Lot 45 + pt lot 46 Webbrough
"	"			Chas Irene	"	1316	674		Sec. 2
28061 May 4, 1988	"			etal Joe	J. Paul Henderson	1318	637		Usable Power of attorney
38142 May 4, 1988	"	A Kathy +		Irene	William D. Martin	1318	692		pt Blythe Rd
39941 May 11, 1988	"	Dona Power	H Humbly +	D Diana	Joyce Henderson	1319	586		Drive Court Jp pt Augusta Rd. Sec. 2 Pecan
39942 May 17, 1988	"		H Humbly		Joyce Mabel Henderson	1319	587		pt Alto Mobile Home pt lots 15 + 16 Albemarle Hts. Court
41145 Mar 25, 1988	"			W. J. William	Billie M. Henderson	1320	296		Dona Power of attorney
41339 Mar 28, 1988	"	Cynthia	+	Thomas	William F. McLaughlin	1320	375		Estates Sec 2 Lot 55 Part Royal Dr. Pelham Ph III
40960 Mar 2, 1988	"	Beverly T. J.	Steve		Doughty-Welling Properties	1323	662		Unit 318. 1200 Pelham Sec 1
47807 Mar 5, 1988	"	Andrew C.	etal		Annie Bell B. Copeland	1324	145	0.55	acs Copeland Rd. O'Neal Jp.
50794 May 18, 1988	"			J. Radell	Billy R. Henderson	1325	643		Lot 35 Baling Court Sub
51714 May 24, 1988	"			Ray C. + Peggy J.	Ray Real Estate Investment	1326	45		Lot Prop. of Bobbie A. Arroyo et al
55424 June 14, 1988	"			J. Radell	Billy R. Henderson	1328	46		Lot 29 Baling Ct. Subd.
57914 June 25, 1988	"			Ingrid + Lynne	NPSF a Gen pts	1329	593		Lot Fairbairn Court Lot 19 Westminster Village Sec.
621 July 5, 1988	"			etal Stephen	Donald B. Smith	1330	414		Lot 93 Sec. 4 Phase I Brookside Subd.
"	"			Robin S.	"	1330	414		"

REVERSE or GRANTEE Index to Deeds — Greenville County, S. C.

(7)

REG. U. S. PAT. OFFICE *ChumCott* County Indexes Since 1888 An Identifying Trade Mark

Open at Proper Tab according to First Letter or Letters of Name and refer to Buff Sub-Index sheet for page reference.

COTT FAMILY NAME INDEX No. 75 © 1949 MADE BY THE COTT INDEX COMPANY, COLUMBUS, OHIO SOLD BY PHOTO COPY SUPPLY, MAULDIN, S. C.

FILE NUMBER	GRANTEES FAMILY NAMES	GIVEN NAMES ABCDEFGH	GIVEN NAMES IJKLMNO	GIVEN NAMES PQRSTUWXYZ	GRANTORS	BOOK	PAGE	No. of Acres	BRIEF DESCRIPTION, LOCATION, ETC. (Not Warranted)
1856 July 12, 1988	Henderson			ste	Nancy J. Jurek Estate of J. J. Jurek	1331	312		Lake Subd. Lots 119, 120, 121, 122, 123, 124, 125, 126, 127, 128, 129, 130, 131, 132, 133, 134, 135, 136, 137, 138, 139, 140, 141, 142, 143, 144, 145, 146, 147, 148, 149, 150, 151, 152, 153, 154, 155, 156, 157, 158, 159, 160, 161, 162, 163, 164, 165, 166, 167, 168, 169, 170, 171, 172, 173, 174, 175, 176, 177, 178, 179, 180, 181, 182, 183, 184, 185, 186, 187, 188, 189, 190, 191, 192, 193, 194, 195, 196, 197, 198, 199, 200, 201, 202, 203, 204, 205, 206, 207, 208, 209, 210, 211, 212, 213, 214, 215, 216, 217, 218, 219, 220, 221, 222, 223, 224, 225, 226, 227, 228, 229, 230, 231, 232, 233, 234, 235, 236, 237, 238, 239, 240, 241, 242, 243, 244, 245, 246, 247, 248, 249, 250, 251, 252, 253, 254, 255, 256, 257, 258, 259, 260, 261, 262, 263, 264, 265, 266, 267, 268, 269, 270, 271, 272, 273, 274, 275, 276, 277, 278, 279, 280, 281, 282, 283, 284, 285, 286, 287, 288, 289, 290, 291, 292, 293, 294, 295, 296, 297, 298, 299, 300, 301, 302, 303, 304, 305, 306, 307, 308, 309, 310, 311, 312, 313, 314, 315, 316, 317, 318, 319, 320, 321, 322, 323, 324, 325, 326, 327, 328, 329, 330, 331, 332, 333, 334, 335, 336, 337, 338, 339, 340, 341, 342, 343, 344, 345, 346, 347, 348, 349, 350, 351, 352, 353, 354, 355, 356, 357, 358, 359, 360, 361, 362, 363, 364, 365, 366, 367, 368, 369, 370, 371, 372, 373, 374, 375, 376, 377, 378, 379, 380, 381, 382, 383, 384, 385, 386, 387, 388, 389, 390, 391, 392, 393, 394, 395, 396, 397, 398, 399, 400, 401, 402, 403, 404, 405, 406, 407, 408, 409, 410, 411, 412, 413, 414, 415, 416, 417, 418, 419, 420, 421, 422, 423, 424, 425, 426, 427, 428, 429, 430, 431, 432, 433, 434, 435, 436, 437, 438, 439, 440, 441, 442, 443, 444, 445, 446, 447, 448, 449, 450, 451, 452, 453, 454, 455, 456, 457, 458, 459, 460, 461, 462, 463, 464, 465, 466, 467, 468, 469, 470, 471, 472, 473, 474, 475, 476, 477, 478, 479, 480, 481, 482, 483, 484, 485, 486, 487, 488, 489, 490, 491, 492, 493, 494, 495, 496, 497, 498, 499, 500, 501, 502, 503, 504, 505, 506, 507, 508, 509, 510, 511, 512, 513, 514, 515, 516, 517, 518, 519, 520, 521, 522, 523, 524, 525, 526, 527, 528, 529, 530, 531, 532, 533, 534, 535, 536, 537, 538, 539, 540, 541, 542, 543, 544, 545, 546, 547, 548, 549, 550, 551, 552, 553, 554, 555, 556, 557, 558, 559, 560, 561, 562, 563, 564, 565, 566, 567, 568, 569, 570, 571, 572, 573, 574, 575, 576, 577, 578, 579, 580, 581, 582, 583, 584, 585, 586, 587, 588, 589, 590, 591, 592, 593, 594, 595, 596, 597, 598, 599, 600, 601, 602, 603, 604, 605, 606, 607, 608, 609, 610, 611, 612, 613, 614, 615, 616, 617, 618, 619, 620, 621, 622, 623, 624, 625, 626, 627, 628, 629, 630, 631, 632, 633, 634, 635, 636, 637, 638, 639, 640, 641, 642, 643, 644, 645, 646, 647, 648, 649, 650, 651, 652, 653, 654, 655, 656, 657, 658, 659, 660, 661, 662, 663, 664, 665, 666, 667, 668, 669, 670, 671, 672, 673, 674, 675, 676, 677, 678, 679, 680, 681, 682, 683, 684, 685, 686, 687, 688, 689, 690, 691, 692, 693, 694, 695, 696, 697, 698, 699, 700, 701, 702, 703, 704, 705, 706, 707, 708, 709, 710, 711, 712, 713, 714, 715, 716, 717, 718, 719, 720, 721, 722, 723, 724, 725, 726, 727, 728, 729, 730, 731, 732, 733, 734, 735, 736, 737, 738, 739, 740, 741, 742, 743, 744, 745, 746, 747, 748, 749, 750, 751, 752, 753, 754, 755, 756, 757, 758, 759, 760, 761, 762, 763, 764, 765, 766, 767, 768, 769, 770, 771, 772, 773, 774, 775, 776, 777, 778, 779, 780, 781, 782, 783, 784, 785, 786, 787, 788, 789, 790, 791, 792, 793, 794, 795, 796, 797, 798, 799, 800, 801, 802, 803, 804, 805, 806, 807, 808, 809, 810, 811, 812, 813, 814, 815, 816, 817, 818, 819, 820, 821, 822, 823, 824, 825, 826, 827, 828, 829, 830, 831, 832, 833, 834, 835, 836, 837, 838, 839, 840, 841, 842, 843, 844, 845, 846, 847, 848, 849, 850, 851, 852, 853, 854, 855, 856, 857, 858, 859, 860, 861, 862, 863, 864, 865, 866, 867, 868, 869, 870, 871, 872, 873, 874, 875, 876, 877, 878, 879, 880, 881, 882, 883, 884, 885, 886, 887, 888, 889, 890, 891, 892, 893, 894, 895, 896, 897, 898, 899, 900, 901, 902, 903, 904, 905, 906, 907, 908, 909, 910, 911, 912, 913, 914, 915, 916, 917, 918, 919, 920, 921, 922, 923, 924, 925, 926, 927, 928, 929, 930, 931, 932, 933, 934, 935, 936, 937, 938, 939, 940, 941, 942, 943, 944, 945, 946, 947, 948, 949, 950, 951, 952, 953, 954, 955, 956, 957, 958, 959, 960, 961, 962, 963, 964, 965, 966, 967, 968, 969, 970, 971, 972, 973, 974, 975, 976, 977, 978, 979, 980, 981, 982, 983, 984, 985, 986, 987, 988, 989, 990, 991, 992, 993, 994, 995, 996, 997, 998, 999, 1000
2418 July 20, 1988	"	Annie B.		ste	Walter J. Rogan P.R.	1332	299		Walter J. Rogan P.R. Need of Distribution, Int. Old Duncan
5297 July 29, 1988	"			Robert E.	Kenneth Duncan Development Co. Inc.	1333	435	7.03	Acres survey for Kenneth Duncan
8716 Aug 1, 1988	"	Cornie H		Gans M.	Yarborough Real Estate +	1333	579		Tree Plantation Lot 8 Mornington Court, Haley
9086 Aug 18, 1988	"			J. Randall	Billy R. Henderson	1335	543		Lot 28 Baling Court Subd. Brookwood Green
11180 Aug 31, 1988	"			Linda B.	Wayne L. Henderson	1336	697		Int Lot 47 Etna Sec 1
15433 Sept 26, 1988	"			J. Randall	Boyce D. Stamey	1339	229		Lot 29 Baling Court Subd.
18296 Oct 12, 1988	"	Adger L			Jesse M. Henderson	1340	859	Int 4.09	ac. Southern Rd.
18526 Oct 13, 1988	"			Robert H.	William J. Taylor Jr.	1341	39		Limited power of attorney SC Hwy 14
22449 Nov 7, 1988	"			Patricia	Fuller Mae Sepp By P.R.	1343	414		Need of Distribution, Int 2-A
26178 Dec 1, 1988	"	Deborah S.		J. Michael	Edwards Builders, Inc.	1345	701		Lot 24 Hedgewood Eway
26411 Dec 1, 1988	"			Jackie R.	Gary D. Henderson	1345	801		Int Lot 4 Caravelle Sub. Five
28572 Dec 15, 1988	"			Margaret D.	Estate of Harry Lee Henderson By P.R.	1347	112		Need of Distribution, Int 2 McNeil
30116 Dec 27, 1988	"	Drace			Yolanda Mae Henderson	1348	141		Lot 9 Jony Court, Courts 2p Court Subd.
6618 Feb 14, 1989	"			J. Randle	Billy Henderson	1352	923		Lots 4, 5, 6, 20, 21 + 34 Baling Highland Sp.
6787 Feb 15, 1989	"			Susan C.	Michael D. Henderson	1352	972	0.93	Acres Baswell Mill Rd.

REVERSE or GRANTEE Index to Deeds — Greenville County, S. C.

REG. U. S. PAT OFFICE *Chas. McClellan* County Indexes Since 1888 An Identifying Trade Mark

Open at Proper Tab according to First Letter or Letters of Name and refer to Buff Sub-Index sheet for page reference.

COTT FAMILY NAME INDEX No. 75 © 1949
MADE BY THE COTT INDEX COMPANY, COLUMBUS, OHIO
SOLD BY PHOTO COPY SUPPLY, MAULDIN, S. C.

(0)

FILE NUMBER DATE OF RECORD	GRANTEES FAMILY NAMES	GIVEN NAMES ABCDEFGH	GIVEN NAMES IJKLMNO	GIVEN NAMES PQRSTUVWXYZ	GRANTORS	BOOK	PAGE	No. of Acres	BRIEF DESCRIPTION, LOCATION, ETC. (Not Warranted)
8777 Feb 28, 1989	Henderson	Elma B			Estate of P.R. Benjamin Estlin Henderson	1354	330		25 + 26 White Horse Rd ^{Post subd} Deed of Distribution, 1st lot
11269 Mar 15, 1989	"	Elma B			Blanca Johnson Greenville County Clerk of Court	1356	56		Similar Park Subd: 1st lot 25 + 26 White Horse Rd
13129 Mar 21, 1989	"	Oliver C			Caroline W. Matton	1357	144		1st St 24 Woodrow Circle
18787 May 1, 1989	"			# 19901 Deed Bk 1361 Pg 157 Jeannette P. 5-8-89	Luz M. Perry	1360	516		power of attorney
19203 Mar 3, 1989	"			Nancy E. & Richard P.	Henry L. Henderson et al	1360	771	4.57	Acres Golf Course Rd. + see Deed Bk 1360 pg 516
19901 Mar 8, 1989	"			Jeannette P.	Luz M. Perry	1361	157		Revocation of power of attorney
19812 May 8, 1989	"	Dennis J.			Carl Ken Bentley	1361	111		1st property of Julie S. Smith
19806 May 8, 1989	"	Frank C.			Robert E. Miller et al	1361	100		Butler Sp. 1st lots 190 + 191 Sycamore Dr.
28801 July 3, 1989	"	Clark J.			Robin Hughes et al	1366	392		1st 142 Walnut Lane Country Club Estate
29658 July 10, 1989	"	Curtis J.	et al		Oak Grove Land Co.	1366	920		1st 14 Oak Grove Lake Rd. Sec 2 Oak Pointe
"	"	Cheryl A.	et al		"	1366	920		
30796 July 17, 1989	"	Antoinette	Jack B.	et al	William H. Ferber et al	1367	466		Agreement
28497 Aug 28, 1989	"		Olivia P.		Robert J. Parish et al	1371	576		1st 3 Wedgfield Sec I
39703 Aug 29, 1989	"	Doris J.		William L.	William L. Johnson et al	1371	627		property Regime Unit 22 Jubilee Oak Way
39018 Aug 30, 1989	"			B. et al	David C. Waldrep II et al	1371	848		1st 1 Sevier St.
43425 Sept 27, 1989	"		Julia Sue	et al	Engene McLean Henderson et al	1374	350		Mills 1st 22 Sec 3 Duncan
			Kimberly						

REVERSE or GRANTEE Index to Deeds — Greenville County, S. C.

(0)

REG. U. S. PAT OFFICE *Chas McCorkle* County Indexes Since 1888 An Identifying Trade Mark

Open at Proper Tab according to First Letter or Letters of Name and refer to Buff Sub-Index sheet for page reference.

COTT FAMILY NAME INDEX No. 75 © 1949
MADE BY THE COTT INDEX COMPANY, COLUMBUS, OHIO
SOLD BY PHOTO COPY SUPPLY, MAULDIN, S. C.

FILE NUMBER DATE OF RECORD	GRANTEES FAMILY NAMES	GIVEN NAMES ABCDEFGH	GIVEN NAMES IJKLMNO	GIVEN NAMES PQRSTUVWXYZ	GRANTORS	BOOK	PAGE	No. of Acres	BRIEF DESCRIPTION, LOCATION, ETC. (Not Warranted)
47525 Oct 20, 1989	Henderson	Doris S		Robert C.	<i>etal</i> Derald R. Miller	1376	850		<i>Appling</i> Lot 86 Shelly Springs Sec 2
48839 Oct 30, 1989	"	"		Susan	<i>etal</i> Willie Andrew Stall	1377	530		Lot 10 Mayfair Dr. Chick Bgo Sp. Deed of Distribution Life Estate Lot 11
49637 Oct 30, 1989	"	Cynthia S		Thomas S	Gerry A. Meehan	1377	675		Lot 18 Deerland Plantation Sect III
49879 Nov 2, 1989	"	"		Lewis R.	Jamie J. Zaglin	1378	399		Unit 3-A Brunswick Condo Var prop Regime
"	"	"		Janet L	"	1378	399		"
51008 Nov 10, 1989	"	"		James D	Virginia Clyde Laughter <i>sn.</i>	1379	69		Contract
52150 Nov 17, 1989	"	"		Stanley	Ben C. Henderson	1379	892		Power of attorney
52149 Nov 19, 1989	"	Ben C.		"	Barothy Henderson	1379	895		Power of attorney
5421 Nov 20, 1989	"	"		Richard D	Don H. Duthend <i>the</i>	1380	29		pt lot 16 Summit Drive West Croftstone Ac.
"	"	"		Phyllis J.	"	1380	29		"
52539 Nov 21, 1989	"	Edward C	B.	Guliah	C & D Builders Tr.	1380	626		Estate Sec II Lot 18 Providence Square, Pelham
53495 Nov 29, 1989	"	Charles S		Harvey S.	Stacy C. Giles	1380	750		2 lots prone sp.
54200 Dec, 1989	"	Ciri S		"	Arthelia Warner	1381	199		Lot County Cot Drive
"	"	"		"	"	1381	199		"
54744 Dec 5, 1989	"	Henry		J Randall	Barbara D. Cobb	1381	555		Power of attorney
54993 Dec 6, 1989	"	"		"	Billy Henderson	1381	731		Lot 26 Baling Court

