


INDIRECT or GRANTEE Index to Deeds — Greenville County, S. C.

REG. U. S. PAT. OFFICE *Chas. McCall* County Indexes Since 1888 An Identifying Trade Mark

 Open at Proper Tab according to First Letter or Letters of Name and refer to Buff Sub-Index sheet for page reference.

COTT FAMILY NAME INDEX No. 75 © 1949
MADE BY THE COTT INDEX COMPANY, COLUMBUS, OHIO
SOLD BY WALKER, EVANS & COGSWELL CO., CHARLESTON, S.C.


(A)

FILE NUMBER DATE OF RECORD	GRANTEES FAMILY NAMES	GIVEN NAMES ABCDEFGHIJ	GIVEN NAMES JKLMNO	GIVEN NAMES PQRSTUVWXYZ	GRANTORS	BOOK	PAGE	No. of Acres	BRIEF DESCRIPTION, LOCATION, ETC. (Not Warranted)
22545 Apr. 1, 1975	Hodge	Wayne Billy	+ J. Melissa		Inc. Ugaring Properties,	1016	151		High Prop. Regime Unit 23-B Bingham Creek Condominium
25429 May 2, 1975	"	"	Joan R.		Artis Enter, Inc.	1017	661		" Lot 7, Springfield Dr.
10684 Oct 21, 1975	"	"	Lester T.		R + P. Enterprises, Inc.	1026	145		Pyrrsdale Lot 141 Brentwood Cir.
27240 Apr. 22, 1976	"	"	Mary Ann		Nora Rollins	1035	170		Lot 5
1943 July 16, 1976	"	"	James E.		Pearlene R. Hodge	1039	770		100 Acs. O'Real Tp. cont. lot - 10 Acs. also lot 4 -
3885 Aug 10, 1976	Hodges	Brenda E.			Donald Carl Jones 20 TR + land.	1040	991		" Lot 213 Jasper Dr.
9425 Oct. 5, 1976	"	"		William R.	George Raso, Jr. et al.	1044	106		Wardlaw lot ca. Phett St. +
13697 Nov. 17, 1976	Hodges	Hubert C. et al			Edward H. Wembere Blue Inc.	1046	320		Lot 5 Bethel Hgts.
"	"	Ann W. et al			"	1046	320		
16704 Dec. 21, 1976	"	"	Nancy Patterson		Martha S. Hodges	1048	242		N. Lawrence St. cont. lot N. Main St. +
25257 Mar. 24, 1977	Hodge	"	Jerry W. et al.		Patrick R. Howell et al	1053	312		Lot 141 Westcliffe Sec. III
"	"	"	Martha C.		"	1053	312		
26078 Apr. 1, 1977	"	"	Dianne Lester T.		Thelma C. Leopard	1053	831		" lot 47 Child Day St. Jerraco
8623 Sept. 16, 1977	Hodges	"	"	William R.	W. N. Leslie, Inc.	1064	906		Lot 23, Bell E, Highland
8638 Sept. 16, 1977	Hodge	Quatiss W., Jr. et al			Poinsett Realty Co.	1064	935		Lot 229 Poinsettias, Sec. IV S'ville
"	"	"	Carolyn J. et al		"	1064	935		

INDIRECT or GRANTEE Index to Deeds — Greenville County, S. C.

19

(A) REG. U. S. PAT. OFFICE *Chas McCott* County Indexes Since 1888 An Identifying Trade Mark

 Open at Proper Tab according to First Letter or Letters of Name and refer to Buff Sub-index sheet for page reference.

COTT FAMILY NAME INDEX No. 75 © 1949
MADE BY THE COTT INDEX COMPANY, COLUMBUS, OHIO
SOLD BY WALKER, EVANS & COGSWELL CO., CHARLESTON, S.C.

FILE NUMBER DATE OF RECORD	GRANTEES FAMILY NAMES	GIVEN NAMES ABCDEFGHIJ	GIVEN NAMES JKLMNOPQ	GIVEN NAMES RSTUVWXYZ	GRANTORS	BOOK	PAGE	No. of Acres	BRIEF DESCRIPTION, LOCATION, ETC. (Not Warranted)
16704 Nov. 30, 1977	Hodges	Allen A.	+ Sonia M.	Hamlett Bldg. Inc.		1069	359		Lot 15 "The Meadows" Sec. II Paris Mt. Tp.
18453 Dec. 16, 1977	Hodge	Glyde W. + Joyce E.		B + W Aerials, Inc.		1070	346		Lot 17 + pt. Lot 18 Auburn Cir.
29553 Apr. 6, 1978	"	Alan J.		Ronald S. Corn, et al.		1076	664		Lot 2 "Furncreek"
29551 Apr. 6, 1978	"		Lester T. et al.	Helme C. Leopard		1076	668		Lot 61, Brentwood Cir. "Lyndale" Village
1064 July 12, 1978	Hodge		Linda M.	Nempsey Real Estate Co. Inc.		1082	956		Lot 59 "Heth Semane Dr" Mustang
4090 Aug. 7, 1978	Hodge		James E. + Sara M.	Wooten Construction Co.		1084	878		Bond for Title Brookridge Dr. "Sheffield Forest"
5832 Aug. 22, 1978	Hodge	Barry R. + Janice M.		W. N. Leslie, Inc.		1085	887		Lot 8601 Adlewold Ave. + Smille
16630 Nov. 30, 1978	Hodge	Franklin S.	+ Sandra D.	Builders + Dev. Inc.		1092	764		Lot 259 "Westwood South" Sec. I
18395 Dec. 18, 1978	Hodges	George		W. E. Hughes		1093	934	10.66	Acc. White Dr. Austin Tp. Sec. II
18561 Dec. 19, 1978	Hodge	Arnold W. + Janice R.		Frank B. Lee, III		1094	14		Lot 14 Westview Ave. Lost Valley
22825 Feb. 6, 1979	Hodges	George		Cynda H. Smith, et al		1096	517	17.37	Acc. Clear Springs Church Rd.
25640 Mar. 8, 1979	Hodge	Charles J.		James E. Hodge		1097	984		Lot O'Neal Tp.
296 July 3, 1979	Hodge		Lester T.	Marie H. Addis		1106	27		Lot 27 Elizabeth Hgts.
14277 Aug. 3, 1979	Hodge		Lester T.	Wm. E. Smith, Ltd.		1108	593		Lot 30 "Furncreek"
7292 Aug. 30, 1979	Hodges		Shirley W. + Formerly Susan Hail	George Hodges Tr.		1110	463		Lot 293 Acc. White Dr. Austin Tp.
9655 Sept. 20, 1979	Hodges		Susan Hail et al	Viola B. Jansky		1111	932		Lot 14 Hollis St. Green Mill Village

INDIRECT or GRANTEE Index to Deeds — Greenville County, S. C.

KEYS PRINTING CO., GREENVILLE, S. C.

Open at Proper Tab according to First Letter or Letters of Name and refer to Buff Sub-Index sheet for page reference.

(A)

FILE NUMBER DATE OF RECORD	GRANTEES FAMILY NAMES	GIVEN NAMES ABCDEFGH	GIVEN NAMES IJKLMNO	GIVEN NAMES PQRSTUVWXYZ	GRANTORS	BOOK	PAGE	No. of Acres	BRIEF DESCRIPTION, LOCATION, ETC. (Not Warranted)
14652 Oct. 31, 1979	Hodges			Jr. et al Walter Ray	Cuthran & Darby Suller Inc.	1114	657		Lot 29 Cr. Sugar cane Ct. & Sugar Creek Ln. "Sugar Creek" Map VII
" "	"			See Wilson et al	" " " "	1114	657		
25875 Feb. 27, 1980	Hodge		et al Lester J.		Kathleen Center	1121	191		Lot 55 Bishop St.
25876 Feb. 27, 1980	Hodge		et al Lester J.		Joel Thron Center et al	1121	192		Lot 58 Pendleton Rd. "Donwood"
37033 June 30, 1980	Hodges	et al Gregory K.			J H J Corporation	1128	399		Lot 25 Beren Forest Sec. II
" "	"	et al Deborah L.			" "	1128	399		
9018 Sept. 12, 1980	Hodge				W. M. Leslie, Inc.	Re-Record 1133	214		Lot 8 Cor. Idlewild ave & Brookridge Dr. "Sheffield Forest" In Orig see deed Bk. 1085 Pg. 887
" "	"				" " "	Re-Record 1133	214		CC Camp Rd. O'Neal Jr. Lease with option to Purchase Lot
26192 Mar. 25, 1981	Hodge			et al James E. & Sara M.	Charles E. Sanders	1145	39		
14678 Dec. 23, 1981	Hodges				Edna S. Coy, et al	1159	878		Easement of Mills Mill
24180 Apr. 30, 1982	Hodges	Charles Hannell			Donna K. Jones	1166	187		Lot 65 Lake Circle St. Village Sec. II Wille Austin Jr.
7986 Oct. 1, 1982	Hodges	George			et al Samuel P. Brines Corp. of S.C.	1174	723		Lot 136 Sherrill Ave. W. W. W. W.
13278 Dec. 1, 1982	Hodge			James E. & Sara M.	Union Home Loan	1178	244		Lot CCC Camp Rd. O'Neal Jr.
14297 Dec. 13, 1982	Hodges			et al Stanley V.	Ralph Montague	1178	822		Lot 152 R/W Golden Creek Ln. "Forester Woods" Sec. 151
" "	"			et al Pauline W.	" " "	1178	822		Mauldin Wellington Green
22216 Mar 7, 1983	Hodges	M. Edward & Jane K.			William Martin Roberts	1183	846		Lot 4 Rollinggreen R.

INDIRECT or GRANTEE Index to Deeds — Greenville County, S. C.

(A)

KEYS PRINTING CO., GREENVILLE, S. C.

Open at Proper Tab according to First Letter or Letters of Name and refer to Buff Sub-Index sheet for page reference.

FILE NUMBER DATE OF RECORD	GRANTEES FAMILY NAMES	GIVEN NAMES ABCDEFGH	GIVEN NAMES IJKLMNO	GIVEN NAMES PQRSTUWXYZ	GRANTORS	BOOK	PAGE	No. of Acres	BRIEF DESCRIPTION, LOCATION, ETC. (Not Warranted)
22215 Mar 7, 1981	Hodges	Edward M.	Jane K.		Ethel Constance Roberts	1183	847		Wellington Green Lot 48 Hollingreen Rd.
4524 Aug. 8, 1983	Hodge	Frank L.		Sandra L.	Ed Burgess Co., Inc. New American Fed Bank 458	1193	987		Lot 92 Northwood Sec. I
1681 Sept 2, 1983	Hodges	Allen		Sonia M.	American Fed S & L Assoc.	1195	730		Lot 22 Oak Hollow Sec II
8968 Sept 15, 1983	"	Harland Edward			B. Henry Bloomingburg et al	1196	342		Hainy Prop. Regime 44-A Wildaire Merry Oaks
11985 Oct 12, 1983	"	Harland E et al			John C. Rose et al	1198	281		Lot 5 Bateswood
11980 Oct 12, 1983	Hodge		Lester J.		Alan J. Hodge	1198	308		Lot 2 Ferncreek Bateswood
1985 Dec 14, 1983	Hodges	Harland E.			Jane C. Dalloway	1202	396		pk lot 4 Bateswood Ct, Parcel
35315 May 10, 1984	Hodge		Joan Rhodes et al		Nora Ellen S Rhodes et al	1212	304	1.11	acres Fairfield Rd. also Lot
28996 May 16, 1984	Hodges	Everett			John P. Cap et al	1212	704		Lot 2-2 Woodwind Park Lane
11314 Oct 5, 1984	Hodge	Bruce A.			Paul Donald Wilson et al	1223	488		Lot 7, Frattale Dr. Frattale
12360 Oct 24, 1984	"			William Taylor et al	John P. Cap et al	1224	807		Lot 74 W. lot Bateswood Crest Sec II
18840 Dec 21, 1984	"			Virginia	Mary Cheryl T. Page	1229	575		lot lot 123 Lyndhurst Dr. Oak
20201 Jan 7, 1985	"	Bruce B et al			Cherise T. Ewan	1230	580		Trimp Shippings Ridge Lots 17 W King Phares, Piedview
25145 Feb 26, 1985	"	Harold B et al			L & P Enterprises, Inc	1233	702		lots 49 + 50 Brentwood Cir "Lynddale"
" "	"	Emily Jean et al			" " "	1233	702		
31423 Apr 19, 1985	"	Sarah W.			William D. Carter	1237	595		Lake Forest Sec II Lot 119 Hermitage Lane

INDIRECT or GRANTEE Index to Deeds — Greenville County, S. C.

REG. U. S. PAT OFFICE *Chas McCott* County Indexes Since 1888
An Identifying Trade Mark

Open at Proper Tab according to First Letter or Letters of Name and refer to Buff Sub-Index sheet for page reference.


COTT FAMILY NAME INDEX No. 75 © 1949
MADE BY THE COTT INDEX COMPANY, COLUMBUS, OHIO
SOLD BY WALKER, EVANS & COGSWELL CO., CHARLESTON, S.C.

(C)

FILE NUMBER	GRANTEES FAMILY NAMES	GIVEN NAMES ABCDEFGHIJ	GIVEN NAMES JKLMNO	GIVEN NAMES PQRSTUVWXYZ	GRANTORS	BOOK	PAGE	No. of Acres	BRIEF DESCRIPTION, LOCATION, ETC. (Not Warranted)
32485 Apr 29, 1985	Hodges	^{lyn} Deborah			^{etc} Cora Louie Pritchard	1238	180		pt. BK. C. Lot 9 Gray Ave. Carolina St. & Division Ave. S.W.
16046 Nov 7, 1985	Hodge	Clyde W + Joyce E			^{etc} Indirect Admin. Mattie M. Bolden	1252	901		Rehabilitation of encroachment Kecan Terrace Lot 77 Maple Ave. Buxton St.
16072 Nov 7, 1985	Hodges		Margaret A.			1252	957		Lot 77 Maple Ave. Buxton St.
17048 Nov 18, 1985	"	Allen A	+	Sonia M.	Eusebio V. Quintero ^{etal}	1253	496		Lot 131 Cr Butler Springs Rd.
22421 Jan 15, 1986	Hodge	Doraine			John J. Hodge	1257	686		Lot 2 Fenwick
32500 Apr 3, 1986	Hodges	Doraine M.			^{etc} John J. Hodge Cochol D. Fowler	1263	433		Lot 58 Newton Ave. S.W.
36870 May 8, 1986	"	Jane Betty + James E.			^{III etal} Bessie A. Mullinix	1265	953		pt Lot 129 Trafalgar Rd.
18518 Oct 2, 1986	Hodge			Robert E.	^{etal} William L. Jaker Jr.	1277	379	1.5	acs Tigerville Rd.
26422 Nov 23, 1986	Hodge		John J.		D. B. + J. Ventner pt.	1284	105		Lot 58 Pendleton Rd. Downwood Require
32788 Feb 16, 1987	Hodges			Dorley J.	Jean R. Balentine	1288	127		Unit 3-E Yorktown Hwy. pwp
46990 May 1, 1987	"	Ermy E + Linda S.			Stephen Bullen Jr.	1293	938		one lot 53 Newton Wood Sec. 3 Phase
55480 Jan 15, 1987	Hodge	Alan J	+	John J.	Virginia Davis	1297	372		Lot 46 Canterbury
57266 June 23, 1987	"		John J.		First Federal S + L. Assoc	1298	72		Lot 6 Fenwick
"	"		Jackie D	^{etc}		1298	72		
2200 July 3, 1987	"	Danny M.			^{etal} John Marshall Dames	1299	653		Lot 2 Summit Dr.
5844 July 28, 1987	"	Wairine M.	John J.		^{etal} Billy E. Bryant	1300	282		pt. lot 1 Fenwick, Fenwick Dr.

INDIRECT or GRANTEE Index to Deeds — Greenville County, S. C.

REG. U. S. PAT. OFFICE *Chas McCott* County Indexes Since 1888 An Identifying Trade Mark

 Open at Proper Tab according to First Letter or Letters of Name and refer to Buff Sub-Index sheet for page reference.

COTT FAMILY NAME INDEX No. 75 © 1949
MADE BY THE COTT INDEX COMPANY, COLUMBUS, OHIO
SOLD BY WALKER, EVANS & COGSWELL CO., CHARLESTON, S.C.

FILE NUMBER DATE OF RECORD	GRANTEES FAMILY NAMES	GIVEN NAMES ABCDEFGHIJ	GIVEN NAMES JKLMNOPQ	GIVEN NAMES RSTUVWXYZ	GRANTORS	BOOK	PAGE	No. of Acres	BRIEF DESCRIPTION, LOCATION, ETC. (Not Warranted)
8244 Aug 17, 1987	Hodge	E. et al Barbara L et al			Pate, Bridges et al " "	1302	541		Lot 102 Collins Creek Se. 1/4
"	"	Barbara			" "	1302	541		
9238 Aug 21, 1987	Hodge		Leslie et al		Ever Mae Chandler	1303	117		Lot 66 Life Estates
16561 Oct 6, 1987	"		Leslie		Alan Jay Hodge	1306	929		Lot 46 Third day St. Canterbury
22342 Jan 21, 1988	Hodge	Michael Deage			George Hodge	1315	601	1.827	ac. Bethany Rd.
47380 May 3, 1988	"			Thurman L.	Linda L. Hodges	1323	877		Limited Power of attorney
48372 May 3, 1988	"		Linda L +	Thurman R.	Richard R. O'John	1323	876		Dec. 1-A Lot 11 w. Sibley St, Sibley
49702 May 16, 1988	"		Ginny		Go-Mar Inc of Mauldin	1325	386		Memorandum of Lease
53581 June 2, 1988	Hodge	David E.	Sylvia S.		David M. Bridges et al	1327	128		Lot 4 Ike's Court, Beechwood
374 July 1, 1988	Hodge	Barbara L.			Frederick C. Johnson	1330	311		Limited Power of attorney
10142 July 1, 1988	"	Barbara L.			Anne E. Johnson	1330	313		Limited Power of attorney
15646 Aug 25, 1988	Hodge		Opaw M et al		R. Nelson Dutton et al	1336	38		Responsibility Lot 120 Fredericksburg Dr. Forest Hgts
2958 Sept 27, 1988	Hodges	Erroll +	Thomas J.		Kenneth E. Young et al	1339	375		Lot 29 Longview Terrace Lot 120 Knalwood Lane
9618 Jan 20, 1989	"		Byrd et al		Emily Napier Purdum	1350	675		Deed of Distribution Lot 119 + Pt
15771 Mar 3, 1989	Hodge	Emily Opaw			Harold B. Hodge now Katherine Barnett	1354	947		Prop Reg. Unit 49 + 50 Brentwood Circle
Apr 13, 1989	Hodges	Deborah L.			Katherine d. Hamrick	1358	755		Unit 148 Inglewood Hgts

