

INDIRECT or GRANTEE Index to Deeds — Greenville County, S. C.

(A)

REG. U. S. PAT. OFFICE *Chas. McCott* County Indexes Since 1888 An Identifying Trade Mark

Open at Proper Tab according to First Letter or Letters of Name and refer to Buff Sub-Index sheet for page reference.

COTT FAMILY NAME INDEX No. 75 © 1949 MADE BY THE COTT INDEX COMPANY, COLUMBUS, OHIO SOLD BY WALKER, EVANS & COGSWELL CO., CHARLESTON, S.C.

FILE NUMBER DATE OF RECORD	GRANTEES FAMILY NAMES	GIVEN NAMES ABCDEFGHIJ	GIVEN NAMES JKLMNO	GIVEN NAMES PQRSTUVWXYZ	GRANTORS	BOOK	PAGE	No. of Acres	BRIEF DESCRIPTION, LOCATION, ETC. (Not Warranted)
18867 Feb. 12, 1915	Hawson			See of	Urban Rev. Frank P. McGowan, Jr.	1014	201		Lot 21 "Hawson" St.
19011 Feb. 13, 1915	"			"	" " " "	1014	202		Lot 21 "Hawson" St.
19041 Feb. 14, 1915	"			"	" " " "	1014	204		Lot 21 "Hawson" St.
19059 Feb. 17, 1915	"			"	" " " "	1014	204		Lot 21 "Hawson" St.
19548 Feb. 21, 1915	"			"	Frank P. McGowan, Jr.	1014	304		Lot 31 "Hawson" St.
19738 Feb. 24, 1915	"			"	" " " "	1014	409		Lot 31 "Hawson" St.
20471 Mar. 5, 1915	"			"	Mary B. Maxwell	1015	280		Lot 107 "Hawson" St.
21257 Mar. 14, 1915	"			"	Lewis J. Oates	1015	576		Lot 38 "Hawson" St.
21871 Mar. 21, 1915	"			"	Frank P. McGowan, Jr.	1015	304		Lot 10 "Hawson" St.
22215 Mar. 31, 1915	"			"	Frank P. McGowan, Jr.	1016	46		Lot 10 "Hawson" St.
23114 Apr. 7, 1915	"			"	" " " "	1016	443		Lot 21 "Hawson" St.
23435 Apr. 10, 1915	"			"	" " " "	1016	215		Lot 21 "Hawson" St.
23571 Apr. 11, 1915	"			"	" " " "	1016	258		Lot 21 "Hawson" St.
23745 Apr. 14, 1915	"			"	" " " "	1016	629		Lot 44 "Hawson" St.
23745 Apr. 14, 1915	"			"	" " " "	1016	711		Lot 33 "Hawson" St.
23745 Apr. 14, 1915	"			"	" " " "	1016	720		Lot 33 "Hawson" St.

INDIRECT or GRANTEE Index to Deeds — Greenville County, S. C.

REG. U. S. PAT. OFFICE *Chas McCott* County Indexes Since 1888 An Identifying Trade Mark

Open at Proper Tab according to First Letter or Letters of Name and refer to Buff Sub-Index sheet for page reference.

COTT FAMILY NAME INDEX No. 75 © 1949
MADE BY THE COTT INDEX COMPANY, COLUMBUS, OHIO
SOLD BY WALKER, EVANS & COGSWELL CO., CHARLESTON, S. C.

(B) 6

FILE NUMBER DATE OF RECORD	GRANTEES FAMILY NAMES	GIVEN NAMES ABCDEFGHIJ	GIVEN NAMES KLMNO	GIVEN NAMES PQRSTUVWXYZ	GRANTORS	BOOK	PAGE	No. of Acres	BRIEF DESCRIPTION, LOCATION, ETC. (Not Warranted)
23854 Apr. 15, 1975	Housing			Sec. of & Urban Dev.	<i>Master</i> Frank P. McGowan, Jr.	1016	783		Lane Terrace Lot 11 Whitten Dr., Park
23854 Apr. 15, 1975	"			+ " "	" " "	1016	786		Lot 25 Perry Ave. St. "Durhamville"
24386 Apr. 21, 1975	"			+ " "	" " "	1017	47		Lot 16 pt. Lot 11 Chestnut "Oxford East" Garret Tp.
24385 Apr. 21, 1975	"			+ " "	" " "	1017	51		Lot 23 Caroline St. "Woodfield Hts." Sec. 2
23553 May 5, 1975	"			+ " "	" " "	1017	795		Lot 31 Blue Ridge Dr. "Rockvale" Sec. 2
23553 May 5, 1975	"			+ " "	" " "	1017	778		Lot 221 Kenmore Dr. "Willowdale"
25714 May 6, 1975	"			+ " "	" " "	1017	840		Lot 111 Presbury Dr.
25809 May 7, 1975	"			+ " "	" " "	1017	912		Lot 1 Yorktown Dr. St. dr. "Dugan Hills"
216032 May 9, 1975	"			+ " "	" " "	1018	3		Lot 80 Coldwater Rd. Crestline
26179 May 12, 1975	"			+ " "	" " "	1018	60		lots 11 + 12 Sixth St. Melrose Ct. Opave Tp. "Willowdale"
26728 May 16, 1975	"			+ " "	" " "	1018	412		Lot 171 Co. Mackenzie Dr. + Ave. "Pleasant Valley"
27464 May 23, 1975	"			+ " "	<i>for Savings</i> Woonsocket Institution	1018	711		lots 387 + 388 Prosperity
27444 May 23, 1975	"			+ " "	<i>Master</i> Frank P. McGowan, Jr.	1018	727		Lot 55 "Willowdale"
27611 May 27, 1975	"			+ " "	" " "	1018	844		Sec II "Oakview" Lot 101 Cotwood Terrace
27872 May 28, 1975	"			+ " "	" " "	1018	982		Sec. 2 Garret Tp. Lot 162 Helen Dr. "Rockvale"
28236 Apr. 2, 1975	"			+ " "	<i>Dynacuse, New York</i> Diondaga Savings Bk.	1019	1666		"Alendale Hts." Lot 37 Gemelle St.

INDIRECT or GRANTEE Index to Deeds — Greenville County, S. C.

(B)

REG. U. S. PAT. OFFICE *Chas McCott* County Indexes Since 1888 An Identifying Trade Mark

Open at Proper Tab according to First Letter or Letters of Name and refer to Buff Sub-Index sheet for page reference.

COTT FAMILY NAME INDEX No. 75 © 1949 MADE BY THE COTT INDEX COMPANY, COLUMBUS, OHIO SOLD BY WALKER, EVANS & COGSWELL CO., CHARLESTON, S.C.

FILE NUMBER DATE OF RECORD	GRANTEES FAMILY NAMES	GIVEN NAMES ABCDEFGHIJ	GIVEN NAMES JKLMNO	GIVEN NAMES PQRSTUVWXYZ	GRANTORS	BOOK	PAGE	No. of Acres	BRIEF DESCRIPTION, LOCATION, ETC. (Not Warranted)
28711 June 5, 1915	Housing			Sec. of & Urban Dev.	^{insister} Frank P. McQueen, Jr.	1511	376		"Newfound Way" Lot 12 McKinley Ave.
28721 June 5, 1915	"		+	" "	" " "	1511	417		"Crestwood Blvd." Lot 25 Fairfield Rd.
29418 June 12, 1915	"			" "	^{Martin} Frank P. McQueen, Jr.	1511	710		Lot 7 Carolina St. "Sagebrush" 14 1/2'
29393 June 12, 1915	"			" "	^{Supra} Montaga Savings Bank	1517	757		Lot 37 Elm St. "Glenlake Park"
29478 June 13, 1915	"			" "	^{Monty} Frank P. McQueen, Jr.	1517	717		Lot 82 Cresty Hill Paramount
29478 June 13, 1915	"			" "	" " "	1519	870		Lot 201 Paramount Park
35554 June 20, 1915	"		+	" "	" " "	1520	202		Lot 21 "Noble Park"
30183 June 30, 1915	"		+	" "	" " "	1520	502		Porton Dr. "Judith Ave." Lot 160 Members Ave. + "Lance" also purchased prop.
530 July 2, 1915	"		+	" "	" " "	1520	632		Lot 10 pt. Lot 11 Pison Rd. "Belmont Chick Days Tp.
676 July 7, 1915	"		+	" "	" " "	1520	859		Lot 14 Hammons Ave. Green "Mills Mill"
755 July 9, 1915	"		+	" "	" " "	1520	932		Lot 173 Quince St.
755 July 9, 1915	"		+	" "	" " "	1520	952		Lot 11 Maryland Ave. "Rockvale" Neq. II Jantt Tp.
817 July 9, 1915	"		+	" "	" " "	1520	958		pt. Lot 225 Rockvale Dr. " " "
125 July 10, 1915	"		+	" "	" " "	1521	86		Lot 10 " " "
144 July 11, 1915	"		+	" "	" " "	1521	10		Lot 10 " " "
144 July 11, 1915	"		+	" "	" " "	1521	104		Lot 11 " " "

INDIRECT or GRANTEE Index to Deeds — Greenville County, S. C.

REG. U. S. PAT. OFFICE *Chas McCott* County Indexes Since 1888 An Identifying Trade Mark

Open at Proper Tab according to First Letter or Letters of Name and refer to Buff Sub-Index sheet for page reference.


COTT FAMILY NAME INDEX No. 75 © 1949
MADE BY THE COTT INDEX COMPANY, COLUMBUS, OHIO
SOLD BY WALKER, EVANS & COGSWELL CO., CHARLESTON, S.C.

(C)

FILE NUMBER	GRANTEES FAMILY NAMES	GIVEN NAMES ABCDEFGHIJ	GIVEN NAMES KLMNO	GIVEN NAMES PQRSTUVWXYZ	GRANTORS	BOOK	PAGE	No. of Acres	BRIEF DESCRIPTION, LOCATION, ETC. (Not Warranted)
1777				Sec. of					
July 21, 1883	Housing			& Urban Dev.	James P. McQueen, Jr.	1021	207		Lot 5 1/2th St.
July 22, 1883	"			" "	" "	1021	620		"Trinity Chh.
July 23, 1883	"			" "	" "	1021	821		Lot 26 & 27 Subdiv. Dr. Devonshire Rd. "Windsor Park" Maudsl.
July 24, 1883	"			" "	" "	1021	910		Lot 1 Co. Middleton Lane & "Wahpeton Sec II"
Aug. 4, 1883	"			" "	" "	1022	206		Lot 311 "Pleasant Valley" Rd. "Wallewild"
Aug. 4, 1883	"			" "	" "	1022	209		Lot 61 Antioch Church
Aug. 6, 1883	"			" "	Jennie W. Lewis, et al	1022	349		Lot 66 South Street - East.
Aug. 6, 1883	"			" "	Frank P. McQueen, Jr. Master	1022	372		Lot 162 Green St. Mills Mill
Aug. 6, 1883	"			" "	Frank P. McQueen, Jr. Master	1022	395		Lot 5 Co. Third Ave. & Sandwick St. Forest East.
Aug. 7, 1883	"			" "	Frank P. McQueen, Jr. Master	1022	407		Lot 137 Pinefield Dr. South
Aug. 7, 1883	"			" "	Frank P. McQueen, Jr. Master	1022	421		Lot 9 Logansbrook Dr. "Sunset Sec I" Platt
Aug. 7, 1883	"			" "	Frank P. McQueen, Jr. Master	1022	439		Lot 24 Maple St. Rockvale
Aug. 23, 1883	"			" "	Frank P. McQueen, Jr. Master	1023	321		Lot 11 Fourth St. Sec 6 "Hats"
Sept. 2, 1883	"			" "	Frank P. McQueen, Jr. Master	1023	628		Lot 5 Vance St. "Waywood Friendship Hgts" 27. Sec
Sept. 10, 1883	"			" "	David Luter, Jr. et al	1024	57		Lot 32 Friendly St. Blk A.
Sept. 15, 1883	"			" "	Frank P. McQueen, Jr. Master	1024	198		Lot 160 Abney Mills

INDIRECT or GRANTEE Index to Deeds — Greenville County, S. C.

(C) REG. U. S. PAT. OFFICE *Chas. McCott* County Indexes Since 1888 An Identifying Trade Mark

 Open at Proper Tab according to First Letter or Letters of Name and refer to Buff Sub-Index sheet for page reference.

COTT FAMILY NAME INDEX No. 75 © 1949
MADE BY THE COTT INDEX COMPANY, COLUMBUS, OHIO
SOLD BY WALKER, EVANS & COGSWELL CO., CHARLESTON, S.C.

FILE NUMBER DATE OF RECORD	GRANTEES FAMILY NAMES	GIVEN NAMES ABCDEFGHIJ	GIVEN NAMES JKLMNO	GIVEN NAMES PQRSTUVWXYZ	GRANTORS	BOOK	PAGE	No. of Acres	BRIEF DESCRIPTION, LOCATION, ETC. (Not Warranted)
7440 Sept. 18, 1915 7451	Housing			Sec. of & Urban Dev.	Investment Co., Inc. Caroline Natl Mtg	1027	710		Rd. State Hwy. 331, Idlewild Lot 15w Gothic Church Pt. & Valley St.
Sept. 18, 1915 7582	"			"	Branch P. M. McGowan, Jr. Trustee	1027	420		Lot 15 Col. Guelrich Park Rd.
Sept. 19, 1915 7723	"			"	Federal National Mtg.	1024	501		Lot Hwy 205 State
Sept. 20, 1915 7733	"			"	Branch P. M. McGowan, Jr. Trustee	1027	312		Lot & Williams Cir.
Sept. 20, 1915 3041	"			"	Federal National Mtg.	1024	501		Lot 1 Florida Ave. "Stonewood"
Sept. 25, 1915 4200	"			"	Branch P. M. McGowan, Jr. Trustee	1024	730		Lot 103 Grafton Dr. Rocky Hill Dr. #
Oct. 6, 1915 4221	"			"	Branch P. M. McGowan, Jr. Trustee	1025	357		Lot 187 Miller Dr. #1st Fl.
Oct. 7, 1915 4221	"			"	Branch P. M. McGowan, Jr. Trustee	1025	287		"Stonewood" St. #2nd Lot 28 Newville Dr.
Oct. 7, 1915 9621	"			"	Branch P. M. McGowan, Jr. Trustee	1025	312		"Birth & 1st St." Lot 131 Pinefield Dr.
Oct. 9, 1915 10208	"			"	Branch P. M. McGowan, Jr. Trustee	1025	586		Creek Dr. Lot 8 Valleybrook Dr.
Oct. 16, 1915 11070	"			"	Branch P. M. McGowan, Jr. Trustee	1025	886		Lot 73 Kennedy Park "New York Park" #1st Fl.
Oct. 24, 1915 11083	"			"	Branch P. M. McGowan, Jr. Trustee	1026	220		Lot 11 "Lucky" Dr. "2nd Fl" 1st Fl.
Oct. 27, 1915 11863	"			"	William Brown Co., Inc.	1026	357		Lot 21 "Lucky" Dr. "Lucky" Villa #2
Nov. 4, 1915 11966	"			+ "	Yvonne Pauline Murray Trustee	1026	727		Lot 21 "Lucky" Dr. "Lucky" Villa #2
Nov. 7, 1915 11924	"			9 "	Branch P. M. McGowan, Jr. Trustee	1024	710		Lot 21 "Lucky" Dr. "Lucky" Villa #2
Nov. 7, 1915	"			9 "	Branch P. M. McGowan, Jr. Trustee	1026	710		Lot 21 "Lucky" Dr. "Lucky" Villa #2

INDIRECT or GRANTEE Index to Deeds — Greenville County, S. C.

REG. U. S. PAT. OFFICE *Chas. McClellan* County Indexes Since 1888 An Identifying Trade Mark

Open at Proper Tab according to First Letter or Letters of Name and refer to Buff Sub-Index sheet for page reference.

COTT FAMILY NAME INDEX No. 75 © 1949
MADE BY THE COTT INDEX COMPANY, COLUMBUS, OHIO
SOLD BY WALKER, EVANS & COGSWELL CO., CHARLESTON, S.C.

3
(D)

FILE NUMBER	GRANTEES	GIVEN NAMES	GIVEN NAMES	GIVEN NAMES	GRANTORS	BOOK	PAGE	No. of Acres	BRIEF DESCRIPTION, LOCATION, ETC. (Not Warranted)
DATE OF RECORD	FAMILY NAMES	AB C D E F G H	I J K L M N O	P Q R S T U V W X Y Z					
12098 Jan 6, 1975	Ydowung			See. of	Urban Dev. Frank P. McGowan, Jr. Master	1030	214		"Oakview" 41.1 ac. Subdiv. bk 101 Bpg. 84 Lot 101 Lakewood Terrace Sec II
12214 Nov. 7, 1975		"			" "	Frank P. McGowan, Jr. Master	1030	221	"Pleasant Valley" Lot 275 Premier Ave.
12546 Nov. 12, 1975		"			" "	Frank P. McGowan, Jr. Master	1027	105	Notes: Sec II Lot 39 Barrett St. Woodfield
14393 Dec. 2, 1975		"			See. of	Urban Dev. Frank P. McGowan, Jr. Master	1028	6	Lot 11 Heatherly Dr. Realty Corp.
14393 Dec. 2, 1975		"			" "	Frank P. McGowan, Jr. Master	1028	9	Lot 1 Celand St. Central Bayle St. "Rockvale" Sec. I Subd. P.
14393 Dec. 2, 1975		"			" "	Frank P. McGowan, Jr. Master	1028	12	Lots 14 + 15 Rockvale Dr. +
14439 Dec. 3, 1975		"			" "	Frank P. McGowan, Jr. Master	1028	46	Lot 77 Crofton Dr. "Delaware"
14968 Dec. 9, 1975		"			" "	Frank P. McGowan, Jr. Master	1028	377	E. Wright also personal prop. Lot 13 Division Ave. prop. Curtis
14968 Dec. 9, 1975		"			" "	Frank P. McGowan, Jr. Master	1028	380	"Woodfield Notes" Sec II Lot 40 Barrett St.
14993 Dec. 9, 1975		"			" "	Frank P. McGowan, Jr. Master	1028	400	"Windward Park" Lot 84 Woodridge Cir.
15502 Dec. 15, 1975		"			" "	Frank P. McGowan, Jr. Master	1028	749	Circumference Dr. Lot Cor. Ketch Dr. 9
16457 Dec. 29, 1975		"			" "	Frank P. McGowan, Jr. Master	1029	399	"Pleasant Valley" Sec. I Lot 285 Prosperity St.
16549 Dec. 29, 1975		"			" "	Frank P. McGowan, Jr. Master	1029	417	Lot Ext. "A" # 1 Lot 216 Plainfield Cir. "South"
17668 Jan 12, 1976		"			" "	Frank P. McGowan, Jr. Master	1030	35	"Overwood" Lot 18 Havendale Dr.
17668 Jan 12, 1976		"			" "	Frank P. McGowan, Jr. Master	1030	38	"Horsing Vale" Sec II Lot 50 Vedado Lane
17714 Jan. 12, 1976	"			" "	Frank P. McGowan, Jr. Master	1030	55	Exton. (Paris - Piney Park) Lot 76 Delano Ave. "Oakwood"	

INDIRECT or GRANTEE Index to Deeds — Greenville County, S. C.

3
(D)

REG. U. S. PAT. OFFICE *Chas. McCath* County Indexes Since 1888 An Identifying Trade Mark

Open at Proper Tab according to First Letter or Letters of Name and refer to Buff Sub-Index sheet for page reference.

COTT FAMILY NAME INDEX No. 75 © 1949
MADE BY THE COTT INDEX COMPANY, COLUMBUS, OHIO
SOLD BY WALKER, EVANS & COGSWELL CO., CHARLESTON, S.C.

FILE NUMBER DATE OF RECORD	GRANTEES FAMILY NAMES	GIVEN NAMES ABCDEFGHIJ	GIVEN NAMES JKLMNO	GIVEN NAMES PQRSTUVWXYZ	GRANTORS	BOOK	PAGE	No. of Acres	BRIEF DESCRIPTION, LOCATION, ETC. (Not Warranted)
17854 Jan. 13, 1916	Howung			Dec. of + William	Frank P. McQuarrie, Jr. Master	1030	114		"Walden" lot 54 Antioch Church Rd
18054 Jan. 15, 1916	"			" "	Frank P. McQuarrie, Jr. Master	1030	200		lot 54 Antioch Church Rd. "Walden"
18654 Jan. 15, 1916	"			" "	Frank P. McQuarrie, Jr. Master	1030	200		lot 106 Piedmont Dr. & Russell St. "North Hills"
18473 Jan. 21, 1916	"			" "	Frank P. McQuarrie, Jr. Master	1030	440		lot C cor. Elizabeth St. Rd. "Walden"
18844 Jan. 20, 1916	"			" "	Frank P. McQuarrie, Jr. Master	1030	001		lot 1, 2, 3, 4 & 5 "Walden"
20956 Feb. 18, 1916	"			" "	Frank P. McQuarrie, Jr. Master	1031	748		lot 40 pt. lot 34 "Walden"
22402 Mar. 4, 1916	"			" "	Colonial Mortgage Service Co. for William H. White, Adm.	1032	558		lot 62 Bluff Dr. "Kennedy Park" part of
22443 Mar. 5, 1916	"			" "	Frank P. McQuarrie, Jr. Master (for tax see Release, at bottom)	1032	586		lot 2 Bluff Dr. 15 Palmyra Ave.
22544 Mar. 8, 1916	"			" "	Frank P. McQuarrie, Jr. Master (for Charles & Dickert, Adm.)	1032	644		lot 5 Palmyra Ave. lot "Walden" Sec II
22544 Mar. 8, 1916	"			" "	Frank P. McQuarrie, Jr. Master (for Hugh Michael White, Adm.)	1032	647		lot 5 Santa Dr. "Walden"
22544 Mar. 8, 1916	"			" "	Frank P. McQuarrie, Jr. Master (for Hugh Michael White, Adm.)	1032	650		"Rochelle" Sec. I part of lots 109 & 110 Kenmore Dr.
22544 Mar. 10, 1916	"			" "	Frank P. McQuarrie, Jr. Master (for Hugh Michael White, Adm.)	1032	640		lot 11, 15 & 17 "Walden" Sec II part of
23497 Mar. 16, 1916	"			" "	Metropolitan Life Ins. Co. for Bobby Joe Kaurant	1033	117		Rd. Kenner lot 38 Augusta
23322 Mar. 16, 1916	"			" "	Frank P. McQuarrie, Jr. Master	1033	129		"Mansum Hill" lot 47 Mansum Rd.
23882 Mar. 11, 1916	"			" "	Cameron Bank Co. for James C. Murr	1033	357		"Pleasant Valley" lot 225 Palmyra Ave
2424 Mar. 2, 1916	"			" "	Frank P. McQuarrie, Jr. Master	1033	000		part I part of lot 20 Judge St. "Rochelle"

INDIRECT or GRANTEE Index to Deeds — Greenville County, S. C.

3
(8)

REG. U. S. PAT. OFFICE *Chas. McCott* County Indexes Since 1888 An Identifying Trade Mark

Open at Proper Tab according to First Letter or Letters of Name and refer to Buff Sub-index sheet for page reference.

COTT FAMILY NAME INDEX No. 75 © 1949
MADE BY THE COTT INDEX COMPANY, COLUMBUS, OHIO
SOLD BY WALKER, EVANS & COGSWELL CO., CHARLESTON, S.C.

FILE NUMBER DATE OF RECORD	GRANTEES FAMILY NAMES	GIVEN NAMES ABCDEFGHIJ	GIVEN NAMES JKLMNO	GIVEN NAMES PQRSTUVWXYZ	GRANTORS	BOOK	PAGE	No. of Acres	BRIEF DESCRIPTION, LOCATION, ETC. (Not Warranted)
1-2-1914	Housing				Frank P. McQueen				Lot 101
1-2-1914	"				Frank P. McQueen				Lot 102
1-2-1914	"				Frank P. McQueen				Lot 103
2-6-1918	"				Frank P. McQueen				Lot 104
Apr. 12, 1918	"				Frank P. McQueen				Lot 105
26-2-1917	"				Frank P. McQueen				Lot 106
Apr. 13, 1918	"				Frank P. McQueen				Lot 107
26-7-1918	"				Frank P. McQueen				Lot 108
Apr. 14, 1918	"				Frank P. McQueen				Lot 109
27-5-1918	"				Frank P. McQueen				Lot 110
Apr. 21, 1918	"				Frank P. McQueen				Lot 111
Apr. 23, 1918	"				Frank P. McQueen				Lot 112
Apr. 25, 1918	"				Frank P. McQueen				Lot 113
Apr. 27, 1918	"				Frank P. McQueen				Lot 114
Apr. 29, 1918	"				Frank P. McQueen				Lot 115
May 1, 1918	"				Frank P. McQueen				Lot 116
May 3, 1918	"				Frank P. McQueen				Lot 117
May 5, 1918	"				Frank P. McQueen				Lot 118
May 7, 1918	"				Frank P. McQueen				Lot 119
May 9, 1918	"				Frank P. McQueen				Lot 120
May 11, 1918	"				Frank P. McQueen				Lot 121
May 13, 1918	"				Frank P. McQueen				Lot 122
May 15, 1918	"				Frank P. McQueen				Lot 123
May 17, 1918	"				Frank P. McQueen				Lot 124
May 19, 1918	"				Frank P. McQueen				Lot 125
May 21, 1918	"				Frank P. McQueen				Lot 126
May 23, 1918	"				Frank P. McQueen				Lot 127
May 25, 1918	"				Frank P. McQueen				Lot 128
May 27, 1918	"				Frank P. McQueen				Lot 129
May 29, 1918	"				Frank P. McQueen				Lot 130
Jun. 1, 1918	"				Frank P. McQueen				Lot 131

INDIRECT or GRANTEE Index to Deeds — Greenville County, S. C.

3
(F)

REG. U. S. PAT. OFFICE *Chas. McCatt* County Indexes Since 1888 An Identifying Trade Mark

☞ Open at Proper Tab according to First Letter or Letters of Name and refer to Buff Sub-Index sheet for page reference.

COTT FAMILY NAME INDEX No. 75 © 1949
MADE BY THE COTT INDEX COMPANY, COLUMBUS, OHIO
SOLD BY WALKER, EVANS & COGSWELL CO., CHARLESTON, S.C.

FILE NUMBER	DATE OF RECORD	GRANTEES FAMILY NAMES	GIVEN NAMES ABCDEFGH	GIVEN NAMES IJKLMNO	GIVEN NAMES PQRSTUVWXYZ	GRANTORS	BOOK	PAGE	No. of Acres	BRIEF DESCRIPTION, LOCATION, ETC. (Not Warranted)	
5450	Aug. 26, 1976	Housing			Sec. 8 Urban	(for Peggy Sue Mochetto) Frank P. McQueen master	1041	833		Plot 227 "Pleasant Valley" Brookvale Sec. I Grantt Tp	
6948	Sept. 10, 1976		"		"	"	(for Walter S. Seams, et al.) Frank P. McQueen master	1042	701		lots 16 + 17 Gayle St. "Edgewood"
7045	Sept. 13, 1976		"		"	"	for Edmund Lee Ishamers, for Ronnie Dale Mathis, et al.	1042	733		lot 74 Cragton Dr. Mackenzie Dr. "Edgewood"
7258	Sept. 14, 1976		"		"	"	Frank P. McQueen master	1042	855		lot 172 Co. Melrose Ct. 4
8355	Sept. 27, 1976		"		"	"	for Nancy K. Mark Maxwell et al. Frank P. McQueen master	1043	311		lot Stafford St. Brookdown Dr. "Edgewood" Hdr.
1331	Oct. 5, 1976		"		"	"	for Robert J. Lida, Jr. Frank P. McQueen master	1044	82		lot 35 Co. Cliffwood Ct. 4 In. "Sec. B Grant Tp.
1126	Oct. 22, 1976		"		"	"	for Thomas E. Benson, et al. Frank P. McQueen master	1044	955		lot 264 704 Hall Rd. "Woodfield"
11350	Oct. 25, 1976		"		"	"	for Roger M. Gentry, et al. Frank P. McQueen master	1045	94		lot 56 Savannah St.
11355	Oct. 25, 1976		"		"	"	Maurice Davis et al.	1045	97		lot 97 Sec. II "Oakview"
12169	Nov. 2, 1976		"		"	"	for Sandra W. Wright, et al. Frank P. McQueen master	1045	479		"South Grant Bots" Grant Tp. lot 65 Bonantford Lane
12266	Nov. 3, 1976		"		"	"	for James C. Pardo, et al. Frank P. McQueen master	1045	392		"Edgewood" lot 8 Buxton Ct.
12727	Nov. 8, 1976		"		"	"	H. D. Thompson et al. master for Buil B. Stovall	1045	803		lot 11 "Brookvale" Sec. II Grant Tp
13488	Nov. 16, 1976		"		"	"	Frank P. McQueen master	1046	203		lot 158 Remmon Dr. for orig. deed see bk. 1045 pg. 97
14200	Nov. 23, 1976		"		"	"	Maurice Davis et al.	Re-record 1046	652		lot 97 Sec. IV "Oakview"
14359	Nov. 2, 1976		"		"	"	Jim R. Moss	1046	808		"Piedmont Park" lot also R/W Easement = 12 ft.
16792	Dec. 22, 1976	"		"	"	master for Robert J. Nix, et al. Frank P. McQueen master	1048	275		lot 4 Oak Shoals Rd.	

INDIRECT or GRANTEE Index to Deeds — Greenville County, S. C.

3
(9)

REG. U. S. PAT. OFFICE *Chas McClellan* County Indexes Since 1888 An Identifying Trade Mark

Open at Proper Tab according to First Letter or Letters of Name and refer to Buff Sub-Index sheet for page reference.

COTT FAMILY NAME INDEX No. 75 © 1949
MADE BY THE COTT INDEX COMPANY, COLUMBUS, OHIO
SOLD BY WALKER, EVANS & COGSWELL CO., CHARLESTON, S.C.

FILE NUMBER DATE OF RECORD	GRANTEES FAMILY NAMES	GIVEN NAMES ABCDEFGHIJ	GIVEN NAMES JKLMNO	GIVEN NAMES PQRSTUVWXYZ	GRANTORS	BOOK	PAGE	No. of Acres	BRIEF DESCRIPTION, LOCATION, ETC. (Not Warranted)
16908 Dec. 23, 1916	Housing			Sec. 8 4 Urban Dev.	for Ohio J. Mc Garity Frank P. Mc Gowan, master	1048	412		Mauldin lot 4 Parkwood Sec. I
16908 Dec. 23, 1916				" "	for Bobby Speer, et al. Frank P. Mc Gowan, master	1048	418		"Milledale" lot 12 Milledale Ave.
19241 Jan. 19, 1917	"			" "	Frank P. Mc Gowan, master	1049	880		Lot 4 Prop. Ave. S. Ferguson "Paramount Park"
19533 Jan. 25, 1917	"			" "	master for Omar Pittman, et al. Frank P. Mc Gowan, master	1050	12		lot 87 Crosby Cir. "Garden Plant" Sec. II
21011 Feb. 10, 1917	"			" "	master for Everette R. Boyd Frank P. Mc Gowan, master	1050	801		lot 479 "Aloney Mills" "Paramount Park"
21558 Jul. 15, 1917	"			" "	Frank P. Mc Gowan, master	1051	52		lot 195 Crosby Circle "Paramount Park"
22107 Feb. 22, 1917	"			" "	Frank P. Mc Gowan, master	1051	368		lot 74 Crosby Cir. Parks, also Road Chick Gyp. Tp.
22112 Feb. 22, 1917	"			" "	for Henry Lewis Sheehan, et al. Frank P. Mc Gowan, master	1051	391		lot 41 Bridges Ave. Pine "Forest Hill"
22212 Feb. 22, 1917	"			" "	for Henry P. Weeks, et al. Frank P. Mc Gowan, master	1051	397		lot 138 "Pinefield Dr." South "Also per. prop."
22309 Feb. 23, 1917	"			" "	for Stella Louise Kimbrell Frank P. Mc Gowan, master	1051	512		lot 9 "Bridgeway Park" "Aloney Mills" Sec. II
23315 Mar. 4, 1917	"			" "	for Austin R. Weeks, et al. Frank P. Mc Gowan, master	1052	136		lot 378 "Dorsey Blvd" "Augusta Ave."
23633 Mar. 8, 1917	"			" "	for Eddie S. Gallaway, et al. Frank P. Mc Gowan, master	1052	303		lot 87 Patton Dr. " "
23744 Mar. 9, 1917	"			" "	for Samuel I. Parks, et al. Frank P. Mc Gowan, master	1052	376		lot 30 "Old View" Sec. III "Bridgeway Park" Mauldin
23871 Mar. 9, 1917	"			" "	for Fern H. Sellers, et al. Frank P. Mc Gowan, master	1052	319		lot 2 "Middletown Lane"
23871 Mar. 10, 1917	"			" "	for Perry C. Hemrich Frank P. Mc Gowan, master	1052	461		lot 17 Florida Ave

INDIRECT or GRANTEE Index to Deeds — Greenville County, S. C.

3
(2)

REG. U. S. PAT. OFFICE *Chas. McCott* County Indexes Since 1888
An Identifying Trade Mark

Open at Proper Tab according to First Letter or Letters of Name and refer to Buff Sub-Index sheet for page reference.

COTT FAMILY NAME INDEX No. 75 © 1949
MADE BY THE COTT INDEX COMPANY, COLUMBUS, OHIO
SOLD BY WALKER, EVANS & COGSWELL CO., CHARLESTON, S.C.

FILE NUMBER	DATE OF RECORD	GRANTEES FAMILY NAMES	GIVEN NAMES ABCDEFGHIJ	GIVEN NAMES JKLMNO	GIVEN NAMES PQRSTUVWXYZ	GRANTORS	BOOK	PAGE	No. of Acres	BRIEF DESCRIPTION, LOCATION, ETC. (Not Warranted)	
	23871	Kearney				Sec. 2 for Willie B. Evans, et al & Urban Dev				Park Lot 15 Patton Rd. "Ordered"	
	Mar. 10, 1917					Frank P. McGowan, Jr. master for Bernice Garrett, et al	1052	467			
	23871					" "					
	Mar. 10, 1917					Frank P. McGowan, Jr. master for David Wayne Samples, et al	1052	470			Lot 188 Mills Mill Village Sec. 2 Grant Tp.
	24992					" "					Lot 34 Gayle St. Rockvale
	Mar. 22, 1917					Frank P. McGowan, Jr. master for Dolores K. Martinez	1053	160			Mills Poinsett Plant
	27238					" "					Lot 77 Cairn St. Abney
	Apr. 12, 1917					Frank P. McGowan, Jr. master for James Arthur Smith, Jr. et al.	1054	470			"Sherman Park" Sec. II
	27238					" "					Lot 14 Umeeda Dr.
	Apr. 12, 1917					Frank P. McGowan, Jr. master for William Percy Robinson	1054	473			"Rockvale" Sec. II
	27559					" "					Lot 192 Rockvale Dr.
	Apr. 14, 1917					Frank P. McGowan, Jr. master for James Cabell, et al	1054	630			
	27982					" "					Lot 18 Oak Dr.
	Apr. 19, 1917					Frank P. McGowan, Jr. master master, for Nubbie Pierce	1054	853			Map. Tp.
	29088					" "					Lot 143 St. Chick
	Apr. 28, 1917					Frank P. McGowan, Jr. for Melvin Math, et al	1055	503			Abney Mills Brandon Plant
	29089					" "					Lot 335 Furman St. Sec. II
	Apr. 29, 1917					Frank P. McGowan, Jr. master for Kirby Wilson, Jr.	1055	506			
	29568					" "					Lot 13 Patton Dr.
	May 2, 1917					Frank P. McGowan, Jr. master for Michael D. Kirby, et al	1055	792			Sec. II
	29901				" "					Lot 95 Baking Rd. "Sahiver"	
	May 4, 1917				Frank P. McGowan, Jr. master for Ronald R. Spain, et al	1055	967				
	30167				" "					Lot 24 Magnolia Ave.	
	May 6, 1917				Frank P. McGowan, Jr. master for Jimmy St. Davis, et al	1056	190				
	30166				" "					Lot 24 Shylard Park	
	May 6, 1917				Frank P. McGowan, Jr. master for Gaynelle S. Mobley	1056	193				
	30401				" "					Lot 8 Burton Ct. "Edgeworth"	
	May 10, 1917				Frank P. McGowan, Jr. master for Willie B. Blakely, et al	1056	309			"Sylvan Hills" Grant Tp.	
	30960				" "					Lot 50 Valley View Lane	
	May 16, 1917				Frank P. McGowan, Jr. master for Orvell Jones, et al.	1056	614				
	32328				" "					Lot 8 "Emore Hgts."	
	May 26, 1917				Frank P. McGowan, Jr. master	1057	308				

INDIRECT or GRANTEE Index to Deeds — Greenville County, S. C.

(A)

REG. U. S. PAT. OFFICE *Chas McCott* County Indexes Since 1888 An Identifying Trade Mark

Open at Proper Tab according to First Letter or Letters of Name and refer to Buff Sub-Index sheet for page reference.

COTT FAMILY NAME INDEX No. 75 © 1949
MADE BY THE COTT INDEX COMPANY, COLUMBUS, OHIO
SOLD BY WALKER, EVANS & COGSWELL CO., CHARLESTON, S.C.

FILE NUMBER DATE OF RECORD	GRANTEES FAMILY NAMES	GIVEN NAMES ABCDEFGHIJ	GIVEN NAMES JKLMNO	GIVEN NAMES PQRSTUVWXYZ	GRANTORS	BOOK	PAGE	No. of Acres	BRIEF DESCRIPTION, LOCATION, ETC. (Not Warranted)
34403 June 13, 1977	Howling			See. of Urban Dev.	for Henry G. Mackay Frank P. McHowan Jr. Master	1058	371		"Hills" Point Plant Lot 38 Saveno St. Liberty
34575 June 14, 1977				"	for Ken M. Taylor Frank P. McHowan Jr. Master	1058	321		Sec. II "Rockvale" Lot 214 Brookbank Ct.
34715 June 15, 1977				"	for James G. Spauld. et al Frank P. McHowan Jr. Master	1058	308		"Laurelway" Sec. I Lot 25 "Lynne Place"
35840 June 24, 1977				"	for Robert G. Laine, et al Frank P. McHowan Jr. Master	1059	307		Lot 3 Spencer St. Miss Point Plant
35840 June 24, 1977				"	for Joe W. Spotts, et al Frank P. McHowan Jr. Master	1059	260		Lot 38 Saveno St. Liberty Sec.
35840 June 24, 1977				"	for Ronnie J. Head, et al Frank P. McHowan Jr. Master	1059	260		Lot 214 Augusta 3415 Sec.
1156 July 12, 1977				"	Loneline D. Taylor, et al for Bernice Coy Frank P. McHowan, Jr. Master	1060	435		Lot 25 "Lynne St." "Stonewood" St. Inn Lot 38 Brookbank Dr.
1848 July 15, 1977				"	at al William Allen Miller, for Bruce L. Hollaway, et al	1060	499	3.9	Acre Watson Rd. "Peppertree"
2297 July 18, 1977				"	Frank P. McHowan, Jr. Master for Marvin E. Scott, Jr. et al	1060	756		Lot 101 Pine Oak way Woodside Mills, Sec. B Lot 103(7) "A" St. (low.)
3511 July 21, 1977				"	Frank P. McHowan, Jr. Master for Robert W. Campbell, et al	1060	959		Lot 113 South Forest Crests. Ave. "Pleasant Valley"
3494 Aug. 2, 1977			"	Frank P. McHowan, Jr. Master for Harold S. Tomas, et al	1061	688		Lot 345 St. Lot 344 Pacific Balsam Sp.	
3511 Aug. 2, 1977			"	Frank P. McHowan, Jr. Master for Lawrence H. Suttle, et al	1061	691	1.70	Acs. 4 2 acs. Fork Shoals Rd. "Oakview" Sec. II	
4103 Aug. 8, 1977			"	Frank P. McHowan, Jr. Master for Clarence Miller, Jr. et al	1061	995		Lot 117 Boling Rd.	
4104 Aug. 8, 1977			"	Frank P. McHowan, Jr. Master for Thomas Edward Hedfrey et al	1062	1		Lot 4 Cuba Dr.	

INDIRECT or GRANTEE Index to Deeds — Greenville County, S. C.

3
(H)

REG. U. S. PAT. OFFICE *Chas. McCatt* County Indexes Since 1888 An Identifying Trade Mark

☞ Open at Proper Tab according to First Letter or Letters of Name and refer to Buff Sub-Index sheet for page reference.

COTT FAMILY NAME INDEX No. 75 © 1949
MADE BY THE COTT INDEX COMPANY, COLUMBUS, OHIO
SOLD BY WALKER, EVANS & COGSWELL CO., CHARLESTON, S. C.

FILE NUMBER	DATE OF RECORD	GRANTEES FAMILY NAMES	GIVEN NAMES ABCDEFGHIJ	GIVEN NAMES KLMNO	GIVEN NAMES PQRSTUVWXYZ	GRANTORS	BOOK	PAGE	No. of Acres	BRIEF DESCRIPTION, LOCATION, ETC. (Not Warranted)
7756	Sept. 8, 1977	Housing			Sec. of & Urban Dev.	for Walter G. Stafford, et al Anank P. McEwan Jr. Master	1064	368		"Cedar Lane Gardens" Lot 33, Yongue Pl.
7756	Sept. 8, 1977	"			" "	for Ray Bultz, et al Anank P. McEwan Jr. Master	1064	371		Lot 68, Old Durham's Bldg. "Oak Crest" See I
7756	Sept. 8, 1977	"			" "	for William W. Poole, et al Anank P. McEwan Jr. Master	1064	374		Lot 98, Mc Lendon Dr., Ranch
7756	Sept. 8, 1977	"			" "	for Darrough A. Goodwin Anank P. McEwan Jr. Master	1064	377		Lot 246, Augusta Road "Suncore Apts"
7756	Sept. 8, 1977	"			" "	for Leonard Romeo McDermott, et al Anank P. McEwan Jr. Master	1064	380		Lot 110 Kingston Dr. "Village"
8578	Sept. 8, 1977	"			" "	for Phillip S. Coy, et al Anank P. McEwan Jr. Master	1064	385		Lot 16, Gary Ave., near Sec. II Bantt 2p.
8622	Sept. 15, 1977	"			" "	for Harold N. Taylor, et al Frank P. McEwan Jr. Master	1064	877		Lot 214 Burbank Ct. Rockwell "Vale" See I
8648	Sept. 16, 1977	"			" "	for Marvin Harding Dehaas, et al Frank P. McEwan Jr. Master	1064	908		Lot 70, Hollywood Dr. "Harding" See II S'ville
8782	Sept. 16, 1977	"			" "	for Robert J. McEwan, et al Frank P. McEwan Jr. Master	1064	959		Lot 466 Junwood Cir. "Westwood"
8889	Sept. 16, 1977	"			" "	for James D. Rice, Jr. et al Frank P. McEwan Jr. Master	1064	980		Lot 6 Sunnyside Brandon Mill Village Blk 16
8945	Sept. 19, 1977	"			" "	for John Henry Westbyak, et al Frank P. McEwan Jr. Master	1065	49		Lot 195 Cor. Baldwin + Cooper St. "Woodfields" Bantt 2p.
8945	Sept. 19, 1977	"			" "	for Tony W. Adams, et al Frank P. McEwan Jr. Master	1065	54		Lot 263 Sec B Augusta Rd. "Mill"
8948	Sept. 19, 1977	"			" "	for Rufus Davis, et al Frank P. McEwan Jr. Master	1065	57		Lot 61 Lake Circle St. "Mill"
8949	Sept. 19, 1977	"			" "	for Babby Cohen Frank P. McEwan Jr. Master	1065	67		Lot 119 Oakview Sec II
13291	Sept. 19, 1977	"			" "	for Bernice W. Coy Frank P. McEwan Jr. Master	1065	70		Lot 16, Idlevind Woodland Dr. (Raser Dr. Pktn)
	Oct. 28, 1977	"			" "	for National Home Acceptance Corp.	1067	555		Pt. lots 23+24 Cor. Raser Dr. &

INDIRECT or GRANTEE Index to Deeds — Greenville County, S. C.

3

(H)

REG. U. S. PAT OFFICE *Chas McCott* County Indexes Since 1888 An Identifying Trade Mark

Open at Proper Tab according to First Letter or Letters of Name and refer to Buff Sub-Index sheet for page reference.

COTT FAMILY NAME INDEX No. 75 © 1949
MADE BY THE COTT INDEX COMPANY, COLUMBUS, OHIO
SOLD BY WALKER, EVANS & COGSWELL CO., CHARLESTON, S.C.

FILE NUMBER DATE OF RECORD	GRANTEES FAMILY NAMES	GIVEN NAMES ABCDEFGHIJ	GIVEN NAMES JKLMNO	GIVEN NAMES PQRSTUVWXYZ	GRANTORS	BOOK	PAGE	No. of Acres	BRIEF DESCRIPTION, LOCATION, ETC. (Not Warranted)
13804 Nov. 2, 1977	Housing			Sec. of & Urban Dev.	Shirley J. Wilson For Thomas Carl Wilson, et al	1067	818		Park "Hantt Tp. girdle" Lot 66 Bluff Dr. "Kennedy Hantt Tp.
13805 Nov. 2, 1977	"			" "	Frank P. McHowan, Jr. Master For Alonzo Hamble, Clerk & Admin.	1067	822		Lot 66 Bluff Dr. "Kennedy Pt." See VI
14284 Nov. 7, 1977	"			" "	Frank P. McHowan, Jr. Master For Leo R. Harrington, Jr. et al	1068	31		Lot 29 "E" St. Judson Mill "Augusta Ashes"
14286 Nov. 7, 1977	"			" "	Frank P. McHowan, Jr. Master For Roger S. Sinskey, et al	1068	34		Lot 236 Churchhill Cir.
14283 Nov. 7, 1977	"			" "	Frank P. McHowan, Jr. Master For J. R. Riddle, et al	1068	39		Lot 27 Prop. H. F. Gammar
14285 Nov. 7, 1977	"			" "	Frank P. McHowan, Jr. Master	1068	42		Lot 82 Stonewood, Ft. Ann
15375 Nov. 17, 1977	"			" "	James S. Swat, et al	1068	581		Lot 9 Idlewild Blk III "Stanton Hgts."
17100 Dec. 2, 1977	"			" "	Perry A. Jones For Julia W. Dapton	1069	530		Lot 38 Sunnyview Dr.
17472 Dec. 7, 1977	"			" "	Frank P. McHowan, Jr. Master For Randall E. Sellers, et al	1069	797		Lot 91 Oakview, Dec. IV "Judson Mills" Hillville Tp.
17466 Dec. 7, 1977	"			" "	Frank P. McHowan, Jr. Master For Huldie Prince	1069	788		Lot 5 Early Bridge Rd. Blk. 7 "Pleasant Valley"
17465 Dec. 7, 1977	"			" "	Frank P. McHowan, Jr. Master For Peggy B. Wilson, et al	1069	791		Lot 251, Postomas Ave. "Stonewood"
18025 Dec. 13, 1977	"			" "	Frank P. McHowan, Jr. Master For Eula M. Wiegman	1070	86		Pt. Lot 9, Newendale Dr. "Park"
18507 Dec. 19, 1977	"			" "	Frank P. McHowan, Jr. Master For James Allen Mills, et al	1070	408		Lot 10 Blossom Dr. Kennedy Hantt Tp.
18731 Dec. 20, 1977	"			" "	Frank P. McHowan, Jr. Master For Matthew C. Flemming, et al	1070	506		Lot 76 Bluff Dr. "Kennedy Park"
18988 Dec. 22, 1977	"			" "	Frank P. McHowan, Jr. Master For Bryant Humphrey	1070	641		Lot 8 Dale Dr.
19921 Jan. 4, 1978	"			" "	Frank P. McHowan, Jr. Master	1021	246		Lot 17 "Idlewild"

INDIRECT or GRANTEE Index to Deeds — Greenville County, S. C.

REG. U. S. PAT. OFFICE *Chas McCott* County Indexes Since 1888
An Identifying Trade Mark

☞ Open at Proper Tab according to First Letter or Letters of Name and refer to Buff Sub-Index sheet for page reference.

COTT FAMILY NAME INDEX No. 75 © 1949
MADE BY THE COTT INDEX COMPANY, COLUMBUS, OHIO
SOLD BY WALKER, EVANS & COGSWELL CO., CHARLESTON, S.C.

(I)

FILE NUMBER	GRANTEES FAMILY NAMES	GIVEN NAMES ABCDEFGH	GIVEN NAMES IJKLMNO	GIVEN NAMES PQRSTUVWXYZ	GRANTORS	BOOK	PAGE	No. of Acres	BRIEF DESCRIPTION, LOCATION, ETC. (Not Warranted)
DATE OF RECORD									
20220 Jan. 5, 1978	Housing			See. of & Urban Dev.	For Willie Allen Barnett, et al (Minors) Master Frank P. McHowan, Jr.	1071	412		"Oakview" Sec. I Lot 11 Caldwell Terrace
20220 Jan. 5, 1978	"			" "	For Floyd A. Dean, et al Frank P. McHowan, Jr. Master	1071	415		Lot 76 "Stonewood River" Ft. Shaw
20861 Jan. 12, 1978	"			" "	For Grace Raskley Frank P. McHowan, Jr. Master	1071	772		"Oakview" Sec. I Lot 19, Caldwell Terrace
20956 Jan. 13, 1978	"			" "	For Mabel Fuller Frank P. McHowan, Jr. Master	1071	848		"Friendship Hgts." Ft. Shaw, Bldg. A Lot 37 Williams St. E. side
21194 Jan. 16, 1978	"			" "	For Weyne Mayfield, et al Frank P. McHowan, Jr. Master	1071	985		Lot 115 Crosby Circle "Paramount Park"
21194 Jan. 16, 1978	"			" "	For James E. Dawson, et al Frank P. McHowan, Jr. Master	1071	988		Lot 85 Cropton Dr. "Idlewild"
21343 Jan. 18, 1978	"			" "	For Milford H. Bryson, et al Frank P. McHowan, Jr. Master	1072	67		Lot 34 Queens St. "Kings Ct." "Spring Brook Terrace"
21399 Jan. 18, 1978	"			(Garla A Hills)	Francis E. Morgan Master for James Eugene Fritton	1072	105		Lot 20 Dryden Ave. "Lynatview"
21984 Jan. 25, 1978	"			" "	Frank P. McHowan, Jr. For Shirley H. Parks	1072	538		Lot 94 Crestone Dr. Sec. I
23216 Feb. 6, 1978	"			" "	Frank P. McHowan, Jr. Master For Johnny S. Funnell, et al	1073	290		Lot 17 Chesley Dr. "The Village"
23216 Feb. 6, 1978	"			" "	Frank P. McHowan, Jr. Master For Bob Fowler, et al	1073	293		Lot 14 Durham St.
23313 Feb. 8, 1978	"			" "	Frank P. McHowan, Jr. Master For Erskine Goodley, Jr.	1073	362		Lot 40 Oakview Sec. V-A "Marshall Estate"
23549 Feb. 9, 1978	"			" "	Frank P. McHowan, Jr. Master For Logan Junior Rogers	1073	439		Lot 33 Central Ave.
24671 Feb. 21, 1978	"			" "	Frank P. McHowan, Jr. Master For Clarence Matthew Doan	1074	6		Pt. Lot 1 Bldg. H Bragg St.
24661 Feb. 21, 1978	"			" "	Frank P. McHowan, Jr. Master For Judy S. Atkins	1073	988		Lot 75 Stonewood Park
24744 Feb. 22, 1978	"			" "	Frank P. McHowan, Jr. Master For James H. Suter, et al	1074	60		Lot 41 Crosby Cir. "Paramount Park"
25758 Mar. 3, 1978	"			Sec. of Urban Dev.	Frank P. McHowan, Jr. Master	1074	641		"Oakview Sec. I" Pt. Lot 34 State Park Rd.

INDIRECT or GRANTEE Index to Deeds — Greenville County, S. C.

(I) REG. U. S. PAT. OFFICE *Chas McCott* County Indexes Since 1888 An Identifying Trade Mark

Open at Proper Tab according to First Letter or Letters of Name and refer to Buff Sub-Index sheet for page reference.

COTT FAMILY NAME INDEX No. 75 © 1949
MADE BY THE COTT INDEX COMPANY, COLUMBUS, OHIO
SOLD BY WALKER, EVANS & COGSWELL CO., CHARLESTON, S.C.

FILE NUMBER DATE OF RECORD	GRANTEES FAMILY NAMES	GIVEN NAMES ABCDEFGHIJ	GIVEN NAMES KLMNOP	GIVEN NAMES PQRSTUVWXYZ	GRANTORS	BOOK	PAGE	No. of Acres	BRIEF DESCRIPTION, LOCATION, ETC. (Not Warranted)
25973 Mar. 6, 1978	Housing			Sec. of & Urban Dev.	for Blodys McCallough master Frank P. McHowan Jr.	1074	778		"Paramount Park" Lot 205 Grassy Cr. Lane "Langley Gate" Pt. lots 85 & 86 Hawthorne
25974 Mar. 6, 1978	"			"	for Bradley M. Farrell master Frank P. McHowan Jr.	1074	775		Lot 148 Idlewild Blk. III wood
26266 Mar. 8, 1978	"			"	for Harrell S. Stone et al master Frank P. McHowan Jr.	1074	971		lot 18 Howendale Dr. Stone-
26220 Mar. 8, 1978	"			"	for Dillie Bell Pyle master Frank P. McHowan Jr.	1074	936		lot 135 Idlewild
26221 Mar. 8, 1978	"			"	for Walter S. Heilman et al Frank P. McHowan Jr. master	1074	933		Lot 3 Dr. Sec. I "Rockvale" Bantl Sp.
26567 Mar. 10, 1978	"			"	for Lethia H. Talley Frank P. McHowan Jr. master	1075	127		lots 31A & 32 Bayle St. & Hermore Ranches
26578 Mar. 10, 1978	"			"	for James H. Haygood Frank P. McHowan Jr. master	1075	148		Lot 239 Augusta Road
27296 Mar. 17, 1978	"			"	for Annie D. Durham Frank P. McHowan Jr. master	1075	509		Lot 2 Osteen Rd.
28024 Mar. 24, 1978	"			"	for William S. Blackberry Frank P. McHowan Jr. master	1075	876		Lot 10 "Idlewild"
29486 Apr. 6, 1978	"			"	for Clifton Bell, Jr. et al Frank P. McHowan Jr. Master	1076	637		Lot 32 Chesterfield Est. Sec II Bantl Sp
29790 Apr. 10, 1978	"			Sec. II & Urban Dev.	for James A. McLaughlin, et al Frank P. McHowan, Jr. Master	1076	789		Lot 78 Sandra St. "Rockvale" Sec I
30179 Apr. 12, 1978	"			"	for Charles S. Ammons, Sr. Frank P. McHowan, Jr. Master	1076	980		Lot 104 "Oakview"
30141 Apr. 12, 1978	"			"	for Walter Hamblett Jr. et al Frank P. McHowan, Jr. Master	1076	965		Lot 71 Coxtan Dr. "Idlewild" Sec. I "Plymouth Valley"
30692 Apr. 17, 1978	"			"	for Winston D. Compton, et al Frank P. McHowan Jr. Master	1077	251		Lot 220 Park Lane & Phoenix
30692 Apr. 17, 1978	"			"	for King L. ... Frank P. McHowan Jr. Master	1077	204		Lot 110 Belmont Hpts. Sec II
30672 Apr. 17, 1978	"			"	Frank P. McHowan Jr. Master	1077	207		

INDIRECT or GRANTEE Index to Deeds — Greenville County, S. C.

REG. U. S. PAT OFFICE *Chas McCott* County Indexes Since 1888 An Identifying Trade Mark

Open at Proper Tab according to First Letter or Letters of Name and refer to Buff Sub-Index sheet for page reference.

COTT FAMILY NAME INDEX No. 75 © 1949
MADE BY THE COTT INDEX COMPANY, COLUMBUS, OHIO
SOLD BY WALKER, EVANS & COGSWELL CO., CHARLESTON, S.C.

3
(9.)

FILE NUMBER	DATE OF RECORD	GRANTEES FAMILY NAMES	GIVEN NAMES ABCDEFGH	GIVEN NAMES IJKLMNO	GIVEN NAMES PQRSTUWXYZ	GRANTORS	BOOK	PAGE	No. of Acres	BRIEF DESCRIPTION, LOCATION, ETC. (Not Warranted)
32589	May 2, 1978	Housing			Sec. of Urban Develop.	for Steve S. Miller, et al Frank P. McHowan, Jr. Master	1078	340		Lot 2
32589	May 2, 1978	"			Sec. of Urban Develop.	for Joe Edward Smith, et al Frank P. McHowan, Jr. Master	1078	343		Lot 151 Blossom Dr. "Kennedy Park" Greenville
32703	May 3, 1978	"			Sec. of Urban Develop.	for Willie F. Parker, et al Frank P. McHowan, Jr. Master	1078	500		Lot 28 Thomas Dr + Hemlock Dr.
32703	May 3, 1978	"			Sec. of Urban Develop.	for Johnny C. Sullivan Frank P. McHowan, Jr. Master	1078	506		Lot 63 Sierra Ct. "Westwood" Sec I Greenville
34683	May 22, 1978	"			Sec. of Urban Develop.	for Leroy Simpson, Jr. Frank P. McHowan, Jr. Master	1079	569		Lot 41 Oakview Sec V-A
34683	May 22, 1978	"			Sec. of Urban Develop.	for Troy Al Jones, et al Frank P. McHowan, Jr. Master	1079	573		Lot 1+2 E Main St. Sec A "Norwood"
34683	May 22, 1978	"			Sec. of Urban Develop.	for David S. Mahins, Jr. et al Frank P. McHowan, Jr. Master	1079	576		"Sherman Park" Sec II Lot 15 Con Unecda Dr. + Ineedas Dr.
35245	May 25, 1978	"			Sec. of Urban Develop.	for H. T. Kellum Frank P. McHowan, Jr. Master	1079	827		Pt. Lots 74 + 75 Edgmont Ave.
35245	May 25, 1978	"			Sec. of Urban Develop.	for Scarlett P. Irby Frank P. McHowan, Jr. Master	1079	830		"Pleasant Valley" Pt. Lots 5 + 6 Pleasant Ridge Ave.
36485	June 5, 1978	"			Sec. of Urban Develop.	for John Walter, Jr. et al. Frank P. McHowan, Jr. Master	1080	481		Lot 30 Rogers Ave. Greenville Tp.
36596	June 6, 1978	"			Sec. of Urban Develop.	for Howard Beaks, Jr. et al Frank P. McHowan, Jr. Master	1080	590		Lot 326 Pacific Ave. "Pleasant Valley"
36866	June 8, 1978	"			Sec. of Urban Dev.	Master. For Melvin B. Young, et al Frank P. McHowan, Jr.	1080	745		Lot 11 Monteith Cir. "Monteith"
37088	June 9, 1978	"			Sec. of Urban Dev.	Master - For Thomas S. Johnson et al Frank P. McHowan, Jr.	1080	858		Lot 163 "South Forest East."
37658	June 15, 1978	"			Sec. of Urban Dev.	for Helen Riser, et al Frank P. McHowan, Jr. Master	1081	305		"Pleasant Valley" Lot 250 + pt. lot 249 Potomac Ave
408	July 6, 1978	"			Sec. of Urban Dev.	for Alan P. DuBois, et al Frank P. McHowan, Jr. Master	1082	575		"Westwood" Greenville Lot 260 Sullwood Cir. Sec. III
863	July 10, 1978	"			Sec. of Urban Dev.	for Leroy Burpside Frank P. McHowan, Jr. Master	1082	828		Lot 25 Werts St. "Mill Hill"

INDIRECT or GRANTEE Index to Deeds — Greenville County, S. C.

(J)

REG. U. S. PAT. OFFICE *Chas McCott* County Indexes Since 1888 An Identifying Trade Mark



Open at Proper Tab according to First Letter or Letters of Name and refer to Buff Sub-Index sheet for page reference.

COTT FAMILY NAME INDEX No. 75 © 1949
MADE BY THE COTT INDEX COMPANY, COLUMBUS, OHIO
SOLD BY WALKER, EVANS & COGSWELL CO., CHARLESTON, S.C.

FILE NUMBER DATE OF RECORD	GRANTEES FAMILY NAMES	GIVEN NAMES ABCDEFGHIJ	GIVEN NAMES JKLMNO	GIVEN NAMES PQRSTUVWXYZ	GRANTORS	BOOK	PAGE	No. of Acres	BRIEF DESCRIPTION, LOCATION, ETC. (Not Warranted)
863 July 10, 1978 1028	Housing			Sec. 9 + Urban Dev.	Master for Betty J. Evans Frank P. McHowan, Jr.	1082	825		Part 1 st Unit Lot 114 Crosby Cir. "Paramount"
July 12, 1978 1274	"			Sec. 9 + Urban Dev.	for Larry P. Norwood, et al Frank P. McHowan, Jr. Master	1082	941		Lot 93 Lanier Cir.
July 13, 1978 2849	"			Sec. 9 + Urban Dev.	for Ira Kinard Sr., et al Frank P. McHowan, Jr. Master	1083	53		Lot 136 Kennedy Park
July 27, 1978 2849	"			Sec. 9 + Urban Dev.	Master for Kenneth L. Oyley et al Frank P. McHowan, Jr.	1083	936		Lot 34 Woodfield Hgts. 17 th In
July 27, 1978 4482	"			Sec. 9 + Urban Dev.	Master for Sam W. Rolden, et al Frank P. McHowan, Jr.	1083	939		Lot Perry Ave. Sec. II Grant 1 st P.
Aug 10, 1978 4484	"			Sec. of + Urban Dev.	for Curtis Alton Howington, et al Frank P. McHowan, Jr. Master	1085	32		Lot 178 Helen Dr. "Rockvale"
Aug 10, 1978 4763	"			Sec. of + Urban Dev.	for Marvin Pepper Frank P. McHowan, Jr. Master	1085	38		"Panache" Lot 213 De Oyley Ave. "Augusta Rd."
Aug 14, 1978 5356	"			"	for Johnny Sue Rabun Frank P. McHowan, Jr. Master	1085	190		1 st addn Lot 76 Howard Dr. "Kings Ct."
Aug 18, 1978 5423	"			"	Mitchell Whiteside, et al For Richard Burnard McHowan Frank P. McHowan, Jr. Master	1085	559		Lot 45 "Oakview" "Sec. V-A"
Aug 18, 1978 5894	"			"	for Monterey Jones, Individ & Etc. Frank P. McHowan, Jr. Master	1085	590		Lot 79 "Kings Court"
Aug 23, 1978 7538	"			"	for Robbie J. Davis Frank P. McHowan, Jr. Master	1085	444		Lot 26 Peace Haven Sec I Grant 1 st P.
Sept 6, 1978 7611	"			"	for Don R. Anderson, et al Frank P. McHowan, Jr. Master	1086	836		Lot 181 Helen Dr. "Rockvale Sec II"
Sept 7, 1978 8085	"			Sec. of + Urban Dev.	for Rayford C. Drummond, et al Frank P. McHowan, Jr. Master	1086	439		Lot 138 Idlewild Grant 1 st P.
Sept 12, 1978 8329	"			Sec. of + Urban Dev.	for Edna B. Culbarks Frank P. McHowan, Jr. Master	1087	152		Lot 34 Gayle St. "Rockvale" Sec I "Albert Taylor Lots"
Sept 14, 1978 8745	"			Sec. of + Urban Dev.	for Bobby Jo Ernest Waters, et al Frank P. McHowan, Jr. Master	1087	299		Lot 6-A Dipping Brooks Dr. Acre"
Sept 18, 1978	"			+ Urban Dev.	Frank P. McHowan, Jr. Master	1087	976		Lot 23+24 Oakhill Dr. "Shady"

INDIRECT or GRANTEE Index to Deeds — Greenville County, S. C.

KEYS PRINTING CO., GREENVILLE, S. C.

☞ Open at Proper Tab according to First Letter or Letters of Name and refer to Buff Sub-Index sheet for page reference.

(K)

FILE NUMBER	DATE OF RECORD	GRANTEES FAMILY NAMES	GIVEN NAMES ABCDEFGH	GIVEN NAMES IJKLMNO	GIVEN NAMES PQRSTUVWXYZ	GRANTORS	BOOK	PAGE	No. of Acres	BRIEF DESCRIPTION, LOCATION, ETC. (Not Warranted)
10458	Oct. 2, 1978	Housing			Sec. of + Urban Dev.	for Arthur Mays Frank P. McHowan, Jr. Master	1089	68		Lot 7+8 Palmetto Terrace
10599	Oct. 3, 1978	"			Sec. of + Urban Dev.	for Thomas S. Johnson, et al Frank P. McHowan, Jr. Master	1089	134		Re-Record Lot 163 South Forest Estd - for Orig. see Deed
10987	Oct. 6, 1978	"			Sec. of + Urban Dev.	for Donald R. McAfee, et al Frank P. McHowan, Jr. Master	1089	401		"Mills" Lot 59 Donaldson St. "Victor-Monaghan
11596	Oct. 12, 1978	"				Kla Valley Forge Corp. Serrivas Corp. Commercial Acceptance Corp.	1089	808		Saluda Tp. Quit Claim Deed - 90 Acre Valley Br. Rd.
12028	Oct. 16, 1978	"			Sec. of + Urban Dev.	for Harry Lee Bryson, et al Frank P. McHowan, Jr. Master	1089	996		St. Ann Lot 31 Cliffwood Ct. "Rev. of Stonewood"
13226	Oct. 27, 1978	"			Sec. of + Urban Dev.	Master. for Roland E. Piggins Frank P. McHowan, Jr. Master	1090	625		Lot 136 "oldenwild" Estd.
13198	Oct. 27, 1978	"			Sec. of + Urban Dev.	for Jessie H. Stoddard Frank P. McHowan, Jr. Master	1090	655		Lot 133 Pinefield Dr. "South Forest
14526	Nov. 9, 1978	"			Sec. of + Urban Dev.	for Willie E. Butler, et al Frank P. McHowan, Jr. Master	1091	532		Lot 134 Crosby Cir. "Paramount Park"
15167	Nov. 15, 1978	"			Sec. of + Urban Dev.	for Tommy Lee Dean, et al Frank P. McHowan, Jr. Master	1091	935		Lot 119 "Augusta Acres"
15426	Nov. 17, 1978	"			Sec. of + Urban Dev.	for Allen Hedrick, Indiv. + Sec. Frank P. McHowan, Jr. Master	1092	198		Hantt Tp. Lot 1 Rockvale Dr. "Rockvale" Sec I
16835	Dec. 1, 1978	"			Sec. of + Urban Dev.	for James Edward Miles, et al Frank P. McHowan, Jr. Master	1092	929		Lot 137 Pinefield Dr. "S. Forest Estd."
17075	Dec. 4, 1978	"			Sec. of + Urban Dev.	for Doyle S. Sumratt, et al Frank P. McHowan, Jr. Master	1093	122		Lot 36 "Seawood"
17143	Dec. 5, 1978	"			Sec. of + Urban Dev.	for Harold Martin, et al Frank P. McHowan, Jr. Master	1093	176		Lot S. C. Hwy. 8 "Rockvale" S. Sec. I Hantt Tp.
17535	Dec. 8, 1978	"			Sec. of + Urban Dev.	for James A. Holloway, et al Frank P. McHowan, Jr. Master	1093	444		Lot 45 + pt. lot 46 Hayle St. Sec I
17801	Dec. 11, 1978	"			Sec. of + Urban Dev.	for David Lee Boston, et al Frank P. McHowan, Jr. Master	1093	546		Lot 31 Canterbury St. "The Village"
17830	Dec. 12, 1978	"			Sec. of + Urban Dev.	for Paul E. Hall, et al Frank P. McHowan, Jr. Master	1093	585		Bates Tp. Lot 5 Parismen Ave. Sunny Acres

INDIRECT or GRANTEE Index to Deeds — Greenville County, S. C.

(K)

KEYS PRINTING CO., GREENVILLE, S. C.

Open at Proper Tab according to First Letter or Letters of Name and refer to Buff Sub-Index sheet for page reference.

FILE NUMBER DATE OF RECORD	GRANTEES FAMILY NAMES	GIVEN NAMES ABCDEFGH	GIVEN NAMES IJKLMNO	GIVEN NAMES PQRSTUVWXYZ	GRANTORS	BOOK	PAGE	No. of Acres	BRIEF DESCRIPTION, LOCATION, ETC. (Not Warranted)
18055 Dec. 14, 1978	Housing			Dev. Sec. of Urban	Donald T. Bentley, et al	1093	724		Lot 57 Badger St. "Duncan Mills" Sec. VI
19135 Dec. 27, 1978	"			Dev. Sec. of Urban	for Bobbie Jean Murray Master	1094	322		Lot 44 "Abbequena Park"
20515 Jan. 10, 1979	"			Sub. of + Urban Dev.	Frank P. McHowan, Jr. Master. For Pearlina J. Hogan	1095	162		Lot 8 Extn. Brookforest Extn.
20542 Jan. 11, 1979	"			Sec. of + Urban Dev.	Frank P. McHowan, Jr. Master. For Jeffrey W. Orr	1095	174		Lot 75 Grafton Dr. "Idlewild"
21268 Jan. 18, 1979	"			Sec. of + Urban Dev.	For Leroy Smith, et al	1095	580		Meade' Sec. III Lot 227 Pine Creek Dr. "Belle"
22958 Feb. 6, 1979	"			Sec. of + Urban Dev.	Frank P. McHowan, Jr. Master For William Louis Gray, et al	1096	578		Lot 20 "Idlewild"
23035 Feb. 6, 1979	"			Sec. of + Urban Dev.	For Laurence A. Owens, Jr.	1096	607		Pt. Lot 23 Pinckney St. Cirela
25456 Mar. 6, 1979	"			Sec. of + Urban Dev.	Frank P. McHowan, Jr. Master For Lucy B. Foster	1097	868		Lot 1 Cor. Old Augusta Rd. + Monticello Highlands"
25456 Mar. 6, 1979	"			Sec. of + Urban Dev.	Frank P. McHowan, Jr. Master For Thomas Erwin Peltz, et al	1097	871		Lot 3 Air Base Dr. "Air Base"
25600 Mar. 7, 1979	"			Sec. of + Urban Dev.	Frank P. McHowan, Jr. Master For Jimmy S. Major, et al	1097	941		Lot 43 "Woodfield Hqts." Ft. Linn (Dummitt St.) "City View"
26632 Mar. 19, 1979	"			Sec. of + Urban Dev.	Frank P. McHowan, Jr. Master For Billy Lee Smith	1098	668		Lot 114 Mc Dade St. + Montana St.
26638 Mar. 19, 1979	"			Sec. of + Urban Dev.	Frank P. McHowan, Jr. Master	1098	675		B Lot 130 B St. Woodside Mills Sec. Highlands"
27283 Mar. 23, 1979	"			Sec. of + Urban Dev.	William J. Patterson, et al For Casper J. Aulins, et al	1099	77		Lot 11 Furman Rd. "Dana Souci Park"
27673 Mar. 27, 1979	"			Sec. of + Urban Dev.	Frank P. McHowan, Jr. Master For Steve J. McHowan, et al	1099	340		Lot 71 Grosby Cir. "Paramount"
27673 Mar. 27, 1979	"			Sec. of + Urban Dev.	Frank P. McHowan, Jr. Master For William D. Oliver, et al	1099	343		Lot 2 Abney Mills "Poinsett" Central Realty Corp.
28572 Apr. 3, 1979	"			Sec. of + Urban Dev.	Frank P. McHowan, Jr. Master	1099	777		Lot 12 Maco Terrace "Resubd. for"

INDIRECT or GRANTEE Index to Deeds — Greenville County, S. C.

KEYS PRINTING CO., GREENVILLE, S. C.

☞ Open at Proper Tab according to First Letter or Letters of Name and refer to Buff Sub-Index sheet for page reference.

(L)

FILE NUMBER DATE OF RECORD	GRANTEES FAMILY NAMES	GIVEN NAMES ABCDEFGH	GIVEN NAMES IJKLMNO	GIVEN NAMES PQRSTUVWXYZ	GRANTORS	BOOK	PAGE	No. of Acres	BRIEF DESCRIPTION, LOCATION, ETC. (Not Warranted)
28930 Apr. 6, 1979	Housing			Sec. of & Urban Dev.	Master - For Cherry Downs, et al				Valley
30036 Apr. 16, 1979	"			" "	Frank P. McHowan, Jr.	1100	32		Set 47 + 48 Prince Ave. "Pleasant Mills"
30036 Apr. 16, 1979	"			" "	Master - For Kyle W. Jackson, et al				Set 117 Woodside Ave. "Woodside"
30036 Apr. 16, 1979	"			" "	Frank P. McHowan, Jr.	1100	592		Hantt Tp. "Kennedy Park"
30036 Apr. 16, 1979	"			" "	For Sue Jones, Jr. et al				Set 135 Cor. Blossom + Lynch Dr.
30036 Apr. 16, 1979	"			" "	Frank P. McHowan, Jr. Master	1100	589		
30039 Apr. 16, 1979	"			" "	For Clarence Durham, et al				Set 9 Baxter St. (River St. E. side.)
30494 Apr. 19, 1979	"			" "	Frank P. McHowan, Jr. Master	1100	625		(Pt. Boyce Add.) Set 132 Ebaugh Ave. "East Park"
32646 May 9, 1979	"			" "	Bonnie A. Adkins				Set 52 "Oakview" Sec. I-A
33005 May 11, 1979	"			" "	For Johnny Lee Gary, et al	1100	867		Park"
33159 May 14, 1979	"			" "	Frank P. McHowan, Jr. Master	1102	35		Set 195 Crosby Circle "Paramount"
557 July 5, 1979	"			" "	For Linda Fay Brooks				
557 July 5, 1979	"			" "	Frank P. McHowan, Jr. Master	1102	334		Set 44 E. Seventh St. "Woodside Mills"
1432 July 13, 1979	"			" "	For Bobby E. Kennedy				Set 22 "Elizabeth Hgts."
2233 July 19, 1979	"			" "	Frank P. McHowan, Jr. Master	1102	401		Dr. H'ville Tp.
2669 July 24, 1979	"			" "	For Richard H. Thomas, et al				Set 20 Cor. Watta Ave. + Biltmore
3616 July 31, 1979	"			" "	Frank P. McHowan, Jr. Master	1106	182		Ave.) "Nicholtown" H'ville Tp.
					For Annie M. Campbell				Set 21 Miller St. (Formerly West
					Frank P. McHowan, Jr. Master	1106	185		Sec. I
					For Fred S. Montgomery				Set 19 Cotswald Terrace "Oakview
					Frank P. McHowan, Jr. Master	1106	179		Park"
					Montclair Savings Bank	1106	627		Set 142 Crosby Cir. "Paramount
					For Rufus Johnson				
					Frank P. McHowan, Jr. Master	1107	72		Set 113 "Paramount Park"
					Joseph Harrell, et al				"South Forest E. side."
					Master - For Wilton's Home Bldg, et al	1107	558		Set 186 W. Belvedere Rd.
					Frank P. McHowan, Jr.	1108	206		E. side."
									Set 125 Pinfield Dr. "S. Forest

INDIRECT or GRANTEE Index to Deeds — Greenville County, S. C.

KEYS PRINTING CO., GREENVILLE, S. C.

Open at Proper Tab according to First Letter or Letters of Name and refer to Buff Sub-Index sheet for page reference.

FILE NUMBER DATE OF RECORD	GRANTEES FAMILY NAMES	GIVEN NAMES ABCDEFGHIJ	GIVEN NAMES JKLMNO	GIVEN NAMES PQRSTUVWXYZ	GRANTORS	BOOK	PAGE	No. of Acres	BRIEF DESCRIPTION, LOCATION, ETC. (Not Warranted)
5409 Aug. 15, 1979	Housing			Sec. of & Urban Dev.	Master - For Jerry Jones Frank P. McLowen, Jr.	1109	396		St.) "Norwood Hgts." Lots 42-45 Linton St. Norwood
5935 Aug. 20, 1979	"			" "	Master - For Jerry S. McKinley Frank P. McLowen, Jr.	1109	706		Lot 36 "Oakview" Sec. V-A Circle "Augusta Acres"
6409 Aug. 23, 1979	"			" "	Master - For Willie S. Sullivan Frank P. McLowen, Jr.	1109	951		Lot 87 Cor. Patton Dr. + Churchill Valley
7368 Aug. 30, 1979	"			Sec. (Dept.) of + Ur. Dev.	Mary J. Wakefield Master - For David Thomas, Jr.	1110	482		Lot 338 Pacific Ave. "Pleasant
10582 Sept. 27, 1979	"			Sec. of + Ur. Dev.	Frank P. McLowen, Jr.	1112	417		Lot 142 "Idlewild"
10829 Sept. 28, 1979	"			Sec. of + Ur. Dev.	Master - For Thomas John Frank P. McLowen, Jr.	1112	583		Lot 108 "Woodside Mills" Sec. B
11700 Oct. 5, 1979	"			Sec. of + Urban Dev.	For Patricia Ligon Frank P. McLowen, Jr. Master	1113	84		Lot 35 Idlewild Pleasant Valley
11700 Oct. 5, 1979	"			Sec. of + Urban Dev.	For Louis S. Holland, et al Frank P. McLowen, Jr. Master	1113	87		Lot 161 Palomac One + Long Hill St.
11700 Oct. 5, 1979	"			Sec. of + Urban Dev.	For Ricky Dean, et al Frank P. McLowen, Jr. Master	1113	90		Lot 76 Oakview Sec. 5B
11709 Oct. 8, 1979	"			Sec. of + Urban Dev.	For Bonnie E. Miller, et al Frank P. McLowen, Jr. Master	1113	145		Lot 77 "Oakview" Sec. V-B
14047 Oct. 6, 1979	"			Sec. of + Urban Dev.	For Elaine Miller et al Frank P. McLowen, Jr. Master	1114	332		Lot 6 "Oakview" Sec. V-A Lantt Top
14818 Nov. 1, 1979	"			Sec. of + Urban Dev.	For Jonathan Brunson Frank P. McLowen, Jr. Master	1114	744		Lot 76 Bluff Dr. "Kennedy Park"
16158 Nov. 13, 1979	"			Sec. of + Urban Dev.	For George J. Davis, et al Frank P. McLowen, Jr. Master	1115	497		Lot 141 "Idlewild" "Nickeltown Hgts"
16507 Nov. 15, 1979	"			Sec. of + Urban Dev.	For Edgar B. Thomas Frank P. McLowen, Jr. Master	1115	654		Lot 104 Cowan St. (For River St.) City View
16507 Nov. 15, 1979	"			Sec. of + Urban Dev.	For Ronald S. Way Frank P. McLowen, Jr. Master	1115	657		Lot 9 Sartus St. "Savory Slopes"
16507 Nov. 15, 1979	"			Sec. of + Urban Dev.	For Davis W. Rice et al Frank P. McLowen, Jr. Master	1115	660		Lot 1

INDIRECT or GRANTEE Index to Deeds — Greenville County, S. C.

(M)

KEYS PRINTING CO., GREENVILLE, S. C.

Open at Proper Tab according to First Letter or Letters of Name and refer to Buff Sub-Index sheet for page reference.

FILE NUMBER	GRANTEES FAMILY NAMES	GIVEN NAMES ABCDEFGH	GIVEN NAMES IJKLMNO	GIVEN NAMES PQRSTUVWXYZ	GRANTORS	BOOK	PAGE	No. of Acres	BRIEF DESCRIPTION, LOCATION, ETC. (Not Warranted)
DATE OF RECORD									
16507	Housing			Sec. of & Urban Dev.	for Corine Jackson				"Augusta Rd. Hills"
Nov. 15, 1979					Frank P. McLowen Jr. Master	1115	663		Lot 76 Long Hill St.
21500	"			" "	for James E. Dawson et al				Painsett Plant
Jan. 9, 1980					Frank P. McLowen Jr. Master	1118	604		Lot 34 Owen St. Abney Mills
21610	"			" "	for James A. Mack				
Jan. 10, 1980					Frank P. McLowen Jr. Master	1118	700		Lot 68 Chesley Dr. The Village, Sec. I
23844	"			" "	for Wilson M. Robertson				
Feb. 4, 1980					Frank P. McLowen Jr. Master	1120	64		Lot - Nash St. Chief Springs
24063	"			" "	for Michael Miller, et al				+ Pine Crest Dr.
Feb. 7, 1980					Frank P. McLowen Jr. Master	1120	236		Lot 10 Con. Spring Brook Drive
24496	"			" "	for Charlie L. Hunt et al				
Feb. 12, 1980					Frank P. McLowen Jr. Master	1120	425		Lot 132 "Idlewild"
24821	"			" "	for Willie C. Thompson et al				"Woodfields", Sec. B
Feb. 15, 1980					Frank P. McLowen Jr. Master	1120	628		Lot 252 + pt. 251 Joy Hall Rd.
27312	"			" "	AKIA Jeannette Wells et al for Jeannette Wells				Park
Mar. 14, 1980					Frank P. McLowen Jr. Master	1122	138		Lot 205 Crosby Circle Paramount
28048	"			" "	for Marvin Chapman et al				
Mar. 21, 1980					Frank P. McLowen Jr. Master	1122	604	.88	acres
28048	"			" "	for Daniel A. Halsenback et al				"Melrose" Blk H
Mar. 21, 1980					Frank P. McLowen Jr. Master	1122	607		Rt. lot 20 Cor. McParity + Lady St.
29416	"			" "	for William B. Hatfield				Sec. II
Apr. 3, 1980					Frank P. McLowen Jr. Master	1123	388		Lot 45 "Canterbury" Third Day St.
29416	"			" "	for Carolyn J. Mauldin				Park
Apr. 3, 1980					Frank P. McLowen Jr. Master	1123	391		Lot 45 Haven Dr "Buncombe"
30432	"			" "	for Richard L. Schietre				
Apr. 15, 1980					Frank P. McLowen Jr. Master	1123	930		Lot 20 Chesley Dr. "The Village" Sec. I
30431	"			" "	for Austell Ferguson, et al				
Apr. 15, 1980					Frank P. McLowen Jr. Master	1123	933		Lot 38 "Idlewild"
30762	"			Corp	in fact the Oxford Building Corp. now Valley Forge Corp - Blythe				Lot
Apr. 17, 1980				Services	Commercial Acceptance Corp.	1124	199		Dr. "Dixie Farms"
30762	"			Urban Dev.	for Ronald D. Mulkey et al				
Apr. 17, 1980				Sec. of	Frank P. McLowen Jr. Master	1124	225		Rt. Lot 18 + pt lot 18A Welcome View

INDIRECT or GRANTEE Index to Deeds — Greenville County, S. C.

(M)

KEYS PRINTING CO., GREENVILLE, S. C.

Open at Proper Tab according to First Letter or Letters of Name and refer to Buff Sub-Index sheet for page reference.

FILE NUMBER DATE OF RECORD	GRANTEES FAMILY NAMES	GIVEN NAMES ABCDEFGH	GIVEN NAMES IJKLMNO	GIVEN NAMES PQRSTUVWXYZ	GRANTORS	BOOK	PAGE	No. of Acres	BRIEF DESCRIPTION, LOCATION, ETC. (Not Warranted)
32773 May 9, 1980 134805	Housing			Urban Dev. Sect. of +	for adger S. Dawkins et al Master Frank P. McLowen Jr.	1125	485		Lot 80 Oakview, Sec. V-A
June 3, 1980 35713	Housing			Urban Dev. Sect. of +	for E.C. Dellepiaz, et al Master Frank P. McLowen Jr.	1126	906		Lot 135 "Idlewild"
June 13, 1980 1382	Housing			Urban Dev. Sect. of +	for Doray Montgomery et al Master Frank P. McLowen Jr.	1127	449		Lot 56 "Oakview" Sec. 5-B
July 16, 1980 3291	Housing			Urban Dev. Sect. of +	for Norman E. Cureton Master Frank P. McLowen Jr.	1129	314		Lot 129 Idlewild
Aug 4, 1980 4064	Housing			Urban Dev. Sect. of +	for Virgil A. Gregg Master Frank P. McLowen Jr.	1130	412		Lot 125 Idlewild
Aug 11, 1980 4826	Housing			Urban Dev. Sect. of +	for John Herbert Snipper Master Frank P. McLowen Jr.	1130	870		Lot 49 Crestfield Rd. South Tp.
Aug 18, 1980 4843	"			Urban Dev. Sect. of +	for Victor B. Valle, et al Master Frank P. McLowen Jr.	1131	381		Lot 66 Franklin Rd.
Aug 18, 1980 4842	"			Urban Dev. Sect. of +	for Jack Swayngem Jr. et al Master Frank P. McLowen Jr.	1131	399		Lot 75 Crafter Dr. "Idlewild Valley"
Aug 18, 1980 4768	"			Urban Dev. Sect. of +	for Stanley E. Jones et al Master Frank P. McLowen Jr.	1131	404		Lot 326 Pacific Ave. "Pleasant Valley"
Aug 18, 1980 4981	"			Urban Dev. Sect. of +	for Stanley L. Jackson, et al Master Frank P. McLowen Jr.	1131	407		Lot 324 "Pleasant Valley"
Aug 19, 1980 8624	"			Urban Dev. Sect. of +	for Alvin W. Simmons Master Frank P. McLowen Jr.	1131	483		Pt. lot 4 D'ville Tp. Sec. 2
Sept. 17, 1980 9050	"			Urban Dev. Sect. of +	for James Edward Jackson et al Master Frank P. McLowen Jr.	1133	656		Lot 21 Judson Mill Village Road Ranches
Sept. 22, 1980 10676	"			Urban Dev. Sect. of +	for Charles E. Bolden et al Master Frank P. McLowen Jr.	1133	925		Lot 231 Gatling Ave. "Augusta"
Oct. 3, 1980 11212	"			Urban Dev. Sect. of +	Jeanette C. Bowling for James T. Downs et al	1134	849		Lot 112 Prustbury Dr. Idlewild Pleasant Valley
Oct. 9, 1980 11212	"			Urban Dev. Sect. of +	Master Frank P. McLowen Jr. for Leroy Ninton	1135	138		Lot 80 + Pt. lots 81-84 Penrose Ave. Nicholstown Hqts.
Oct. 9, 1980	"			Urban Dev. Sect. of +	Master Frank P. McLowen Jr.	1135	141		Lot 112 Cowan St (formerly River Rd)

INDIRECT or GRANTEE Index to Real Estate Deeds -- Greenville County, S. C.

Open at Proper Tab according to First Letter or Letters of Name and refer to Buff Sub-Index sheet for page reference.

(7)

FILE NUMBER	GRANTEES FAMILY NAMES	GIVEN NAMES ABCDEFGH	GIVEN NAMES IJKLMNO	GIVEN NAMES PQRSTUWXYZ	GRANTORS	BOOK	PAGE	NO. OF ACRES	BRIEF DESCRIPTION, LOCATION, ETC. (NOT WARRANTED)
DATE OF RECORD									
14168 Nov. 5, 1980	Housing				Sec. Of Urban Dev. Master for James Allen Smith Frank P. McEwen Jr.	1136	793		See "1" Lot 220 Pie Creek Dr. Falls Meade
16292 Nov 28, 1980	"			" "	Master for Carolyn L. Moore Frank P. McEwen Jr.	1138	73		Pt. lot 13 Patton Dr. Area "Gantt Sp."
17313 Dec 9, 1980	"			" "	for Donald C. Fowler, et al Master Frank P. McEwen Jr.	1138	665		Lot 81 Clearview Ave "Augusta Dwelle Sp."
17618 Dec 11, 1980	"			" "	for Charles Makin, et al Master Frank P. McEwen Jr.	1138	788		Pt. lot 71 Blackwood St
19736 Jan 7, 1981	"			" "	for Nathaniel Bradford et al Master Frank P. McEwen Jr.	1140	358		Lot 79 Oakview Sec. 1-H
20461 Jan 15, 1981	"			" "	for James H. Bailey, et al Master Frank P. McEwen Jr.	1140	805		Lot 53 Oakview Sec. 5-B
21587 Jan 28, 1981	"			" "	for Ruby B. White Master Frank P. McEwen Jr.	1141	648		Lot 29 Owens St. "Abney Mills"
22380 Feb 5, 1981	"			" "	for Ruby Linda Lovelace Master Frank P. McEwen Jr.	1142	292		Lot 16 Abney Mills Brandon Sec. 1 Ranches"
22382 Feb 5, 1981	"			" "	for John Henry Reddish, et al Master Frank P. McEwen Jr.	1142	296		Lot 240 Gatling Ave. "Augusta Rd.
22701 Feb 10, 1981	"			" "	for George Brown, et al Master Frank P. McEwen Jr.	1142	517		Lot 31 Boling Rd. Oakview Sec. III Village"
23954 Feb 25, 1981	"			" "	for James S. Smith Master Frank P. McEwen Jr.	1143	225		Lot 96 Lasalle Place, Sec. I "The Village"
23954 Feb 25, 1981	"			" "	for Melvin Cunningham Master Frank P. McEwen Jr.	1143	222		Lot 86, Sec. 6 Judson Mills Village Beck Ave. "Augusta Rd. Ranches"
24713 Mar 4, 1981	"			" "	for Agnes Louise Fleming et al Master Frank P. McEwen Jr.	1143	650		Pt. lots 7 & 8 Cr. Old Augusta Rd. &
24712 Mar 4, 1981	"			" "	for Lawrence Childs, et al Master Frank P. McEwen Jr.	1143	653		Lot 18 McEwen Bee Blvd. Gantt Sp.
24788 Mar 4, 1981	"			" "	for Robert Henry Jr. et al Master Frank P. McEwen Jr.	1143	666		Lot 64 Mayflower Ave. "Pecan Terrace"
26496 Mar 23, 1981	"			" "	for George Maddox Jr. et al Master Frank P. McEwen Jr.	1144	859		Lot 133 Idlewild

INDIRECT or GRANTEE Index to Real Estate Deeds -- Greenville County, S. C.

☞ Open at Proper Tab according to First Letter or Letters of Name and refer to Buff Sub-Index sheet for page reference.

KEYS PRINTING CO., GREENVILLE, S. C.

FILE NUMBER DATE OF RECORD	GRANTEES FAMILY NAMES	GIVEN NAMES ABCDEFGHIJ	GIVEN NAMES JKLMNO	GIVEN NAMES PQRSTUVWXYZ	GRANTORS	BOOK	PAGE	NO. OF ACRES	BRIEF DESCRIPTION, LOCATION, ETC. (NOT WARRANTED)
26791 Mar. 25, 1981	Housing			urban Dev.	For Andrew S. Thurston, et al				
26790 Mar. 25, 1981	"			Sec. of + urban Dev.	Master Frank P. Mc Gowen, Jr. For Edward Williams	1144	979	2.33	Acrea Osteen Rd. Hills Sec. I
27142 Mar. 30, 1981	"			Sec. of + urban Dev.	Master Frank P. Mc Gowen, Jr. For Melvyn D. Jones, et al	1144	982		Lot 9 Williams St. Whipporwill Mill Sec 3
27372 Mar. 31, 1981	"			Sec. of + urban Dev.	Master Frank P. Mc Gowen, Jr. For George H. Austin, et al	1145	247		Lot 101 Mc Beth St. Monaghan
28415 Apr. 9, 1981	"			Sec. of + urban Dev.	Master Frank P. Mc Gowen, Jr. For Larry D. Chappell, et al	1145	348		H. Lots 69 + 70 Pleasant Valley Park
28416 Apr. 9, 1981	"			Sec. of + urban Dev.	Master Frank P. Mc Gowen, Jr. For Wade S. Calverie, et al	1145	972		Lot 29 North Haven Dr. "Buncombe Mills Brandon Sec. I
31186 May 7, 1981	"			Sec. of + urban Dev.	Master Frank P. Mc Gowen, Jr.	1145	975		Lot 11 (54) Dorey Blvd. Abney
131231 May 8, 1981	"			Sec. of + urban Dev.	The Kissell Company For Ray Lewis, et al	1147	646		Lot 40 Patton Rd. Mills
31781 May 14, 1981	"			Sec. of + urban Dev.	Master Frank P. Mc Gowen, Jr. For Douglas E. Parker, et al	1147	680		Lot 130 "B" St. Sec. B. Woodside Sec. II Gantt Tr.
32399 May 20, 1981	"			Sec. of + urban Dev.	Master Frank P. Mc Gowen, Jr. Master for Eymet Williams, Jr. et al	1148	73		Lot 192 Rockvale Dr. "Rockvale" Woodfield
32523 May 22, 1981	"			urban Dev.	Frank P. Mc Gowen, Jr. For Dale E. Warren, et al	1148	502		Lot 100 Old Farm Lane + Mieford Dr
33743 June 4, 1981	"			Sec. of + urban Dev.	Master Frank P. Mc Gowen, Jr. For James L. Guthrie, et al	1148	581		Lot 22 (Albert Taylor Prop.) Vannoy St. Beattie Hgts. Cleveland Tr.
34781 June 16, 1981	"			Sec. of + urban Dev.	Master Frank P. Mc Gowen, Jr. For Henry P. Nash, et al	1149	357		Lots 37 + 38 W. S. Hwy 276 (Sec. Hwy) +
34781 June 16, 1981	"			Sec. of + urban Dev.	Master Frank P. Mc Gowen, Jr. For John G. Carr	1150	23		Lot 14 Crestfield Rd.
35488 June 23, 1981	"			Sec. of + urban Dev.	Master Frank P. Mc Gowen, Jr. For Betty + Mc Mahon	1150	26		Lot 10 Link St. + Durham St. Sec. I
35492 June 23, 1981	"			Sec. of + urban Dev.	Master Frank P. Mc Gowen, Jr.	1150	439		Lot 31 Centerburg St. The Village Green
	"			Sec. of +	Jack Don Callahan, et al	1150	442		Lot 92 Bobo St. Green Mill Village

INDIRECT or GRANTEE Index to Deeds — Greenville County, S. C.

KEYS PRINTING CO., GREENVILLE, S. C.

☞ Open at Proper Tab according to First Letter or Letters of Name and refer to Buff Sub-Index sheet for page reference.

()

FILE NUMBER DATE OF RECORD	GRANTEES FAMILY NAMES	GIVEN NAMES ABCDEFGH	GIVEN NAMES IJKLMNO	GIVEN NAMES PQRSTUWXYZ	GRANTORS	BOOK	PAGE	No. of Acres	BRIEF DESCRIPTION, LOCATION, ETC. (Not Warranted)
279 July 2, 1981	Housing			urban Dev. Sec. of and	For James H. Jenkins, et al Master Frank P. M ^c Gowen Jr	1151	133		Valley Lot 295 Francis ave Pleasant
888 July 10, 1981	"			urban Dev. Sec. of and	For Michael Blasingame Master Frank P. M ^c Gowen Jr	1151	495		"Richolton Hgts" map 2 Lot 105 Cowan St. (River St.)
2428 July 28, 1981	"			urban Dev. Sec. of +	For Leon U. Clark et al Master Frank P. M ^c Gowen Jr	1152	502		Lot 41 Oakview Sec. II-A
3278 Aug 5, 1981	"			urban Dev. Sec. of +	For David E. Smith, et al Master Frank P. M ^c Gowen Jr	1153	46		Blk A Pt lot 3 Washington Ave.
4150 Aug 14, 1981	"			urban Dev. Sec. of +	For Miguel L. Spivey et al Master Frank P. M ^c Gowen Jr	1153	541		Lot 30 Idlewild
4419 Aug 18, 1981	"			urban Dev. Sec. of +	For Anthony Kemp, et al Master Frank P. M ^c Gowen Jr	1153	693		Park Lot 115 Crosby Circle Paramount
8720 Oct 6, 1981	"			urban Dev. Sec. of +	For Willard Davis Cream et al Master Frank P. M ^c Gowen Jr	1156	313		City View Lot 130 + pt lot 129 M ^e Dade St.
9251 Oct 12, 1981	"			urban Dev. Sec. of +	of S.C. First Fed. S. & P. Assoc.	1156	630		City View Lot 79 Montuck St. Sunny Slope
9862 Oct 20, 1981	"			urban Dev. Sec. of +	For Dallas Drury Jr. Master Frank P. M ^c Gowen Jr	1157	32		Augusta Rd. "Monteith Hgts" Pt. Lots 15+16 Monteith Cir + old
12202 Nov 17, 1981	"			urban Dev. Sec. of +	For June Allison Busher Master Frank P. M ^c Gowen Jr	1158	455		Hgts. Lot 13 Eastview Dr. Charleston
12336 Nov 19, 1981	"			urban Dev. Sec. of +	For John L. Sullivan, et al Master Frank P. M ^c Gowen Jr	1158	577		Lot 36 Idlewild
12434 Nov 20, 1981	"			urban Dev. Sec. of +	Judith A. Moore	1158	616		Lot 70 E. Sharon Park
14928 Dec 29, 1981	"			urban Dev. Sec. of +	et al Lewis A. Lester Gray Jr.	1160	61		M ^c Sec. A Lot 219 Joyhall Rd Woodfields,
15331 Jan 4, 1982	"			urban Dev. Sec. of +	For Stanley E. Woody Master Frank P. M ^c Gowen Jr	1160	423		Lakemont Lots 9 & 10 Pocahontas Trail
15644 Jan 7, 1982	"			urban Dev. Sec. of +	The Kissell Company	1160	744		Hgts "Blk A 3 rd Zn. Lot 2 Fork Rd. Friendship
16102 Jan 18, 1982	"			urban Dev. Sec. of +	The Kissell Company	1161	121		Lot 29 Calvert St

INDIRECT or GRANTEE Index to Deeds — Greenville County, S. C.

()

KEYS PRINTING CO., GREENVILLE, S. C.


 Open at Proper Tab according to First Letter or Letters of Name and refer to Buff Sub-Index sheet for page reference.

FILE NUMBER DATE OF RECORD	GRANTEES FAMILY NAMES	GIVEN NAMES ABCDEFGHIJ	GIVEN NAMES JKLMNO	GIVEN NAMES PQRSTUVWXYZ	GRANTORS	BOOK	PAGE	No. of Acres	BRIEF DESCRIPTION, LOCATION, ETC. (Not Warranted)
16189 Jan 18, 1982	Housing			urban Dev. Sec. of and	for Frank W. Rivers, et al Master Frank P. Mc Gowan Jr	1161	168		F.W. Rice mfg Co. Lots 105 & 121 South ave + C St.
16448 Jan 21, 1982	"			urban Dev. Sec. of and	for Jerry S. Morgan, et al Master Frank P. Mc Gowan Jr	1161	304		Mills Village Lot 36 South St. Sec. 5 Judson
17178 Feb 1, 1982	"			urban Dev. Sec. of and	for Nathaniel Green Jr. et al Master Frank P. Mc Gowan Jr	1161	709		Valley Sec. I Lot 21 Pleasant Ridge ave. Pleasant
17291 Feb 2, 1982	"			urban Dev. Sec. of and	for Robert H. Davenport, et al Master Frank P. Mc Gowan Jr	1161	884		Village Sec. 4 Lot 80 Hutchins St. Duman Mills
17892 Feb 10, 1982	"			urban Dev. Sec. of and	for James E. Smith, et al for James Lynn Brock	1162	252		Sec. B Pt. Lot 274 Foxhall Rd. "Woodfields"
17971 Feb 10, 1982	"			urban Dev. Sec. of and	Master Frank P. Mc Gowan Jr for John D. Jenkins, et al	1162	277		II Lot 11 Palamon St. Canterbury Sec.
19627 Mar 3, 1982	"			urban Dev. Sec. of and	Master Frank P. Mc Gowan Jr for Master for J. J. McNeill, et al	1163	305		Lot 17 + Pt. 16 Anderson Road
20380 Mar 11, 1982	"			urban Dev. Sec. of and	Master Frank P. Mc Gowan Jr	1163	763		Lot 18 + pt lot 17 Alberta Ave.
20582 Mar 15, 1982	"			urban Dev. Sec. of and	The Kissell Company for Edward Foster III et al	1163	857		Lot 38 Idlewild
20593 Mar 15, 1982	"			urban Dev. Sec. of and	Master Frank P. Mc Gowan Jr	1163	886		Lot 51 Oakview Sec. 5-A Victor - Monaghan Mills
21819 Mar 31, 1982	"			urban Dev. Sec. of and	The Kissell Company for Ray James Clark	1164	681		Lot 87 (#16) Parker Rd. Sec. 2 Pleasant Valley Sec. I
23684 Apr 23, 1982	"			urban Dev. Sec. of and	Master Frank P. Mc Gowan Jr for George W. Bowie, et al	1165	787		Lot 26 Pleasant Ridge ave.
23684 Apr 23, 1982	"			urban Dev. Sec. of and	Master Frank P. Mc Gowan Jr for Tommy R. Ramey	1165	790		Lot 15 Marble St. (Bates St.) "Woodville Hqts" Blk H
23745 Apr 23, 1982	"			urban Dev. Sec. of and	Master Frank P. Mc Gowan Jr for Roscoe J. Donaldson, et al	1165	846		Pt. lots 17 + 18 Mc Dowell St. "Pleasant Valley"
24968 May 10, 1982	"			urban Dev. Sec. of and	Master Frank P. Mc Gowan Jr for Herbert R. Poirier	1166	632		Lot 25 Pleasant Ridge ave.
24967 May 10, 1982	"			urban Dev. Sec. of and	Master Frank P. Mc Gowan Jr	1166	635		Lot 110 Hull Dr. "Augusta Acres"

INDIRECT or GRANTEE Index to Deeds — Greenville County, S. C.

KEYS PRINTING CO., GREENVILLE, S. C.

Open at Proper Tab according to First Letter or Letters of Name and refer to Buff Sub-Index sheet for page reference.

()

FILE NUMBER DATE OF RECORD	GRANTEES FAMILY NAMES	GIVEN NAMES ABCDEFGHIJ	GIVEN NAMES JKLMNO	GIVEN NAMES PQRSTUVWXYZ	GRANTORS	BOOK	PAGE	No. of Acres	BRIEF DESCRIPTION, LOCATION, ETC. (Not Warranted)
25430 May 17, 1982	Housing			3rd Urban Div. (for Charles O. Zimm, Jr. et al) Secretary	Master, Frank P. McKeown Jr. (Nellie S. Flemming)	1166	963		Lot 17 Sunny Slope Gablewood
25496 May 17, 1982	"			"	Master Frank P. McKeown Jr. (for Joseph J. Morrison)	1166	979		Pt Lot 111 Woodville Ave. County
25536 May 17, 1982	"			"	Master Frank P. McKeown Jr. Jr. et al	1167	14	1.07	Area Spartenburg/Berwick
26166 May 25, 1982	"			"	Tommy Lee Hawkins for James B. Glandin, et al	1167	405		Pt. lot 15 Colorado St. Mills Tract 8
26774 June 1, 1982	"			"	Master Frank P. McKeown Jr. for Mae Adell Nalley	1167	816		Pt. lot 12 Shud Ave. Judeon
27557 June 9, 1982	"			"	Master Frank P. McKeown Jr. for Russell Poole, et al	1168	307		Pt. lot 4 Marion Rd.
88 July 1, 1982	"			"	Master Frank P. McKeown Jr. for Rebecca S. Cooley	1169	516		Lot 66 Abney Mills
568 July 8, 1982	"			"	Master Frank P. McKeown Jr. for Dr. Bill Smith	1169	816		Lot 180 Westwood South Sec. I Hgt. Blk B 3rd from
931 July 13, 1982	"			"	Master Frank P. McKeown Jr. for Carl M. Lee, et al	1170	41		Lot 10 Hellama St. Extn. Friendship
2308 July 29, 1982	"			"	Master Frank P. McKeown Jr. for Sherry D. Caldwell	1170	902		Lot 71 Seigerville Rd. Bates Jr.
2307 July 29, 1982	"			"	Master W. Daniel Yarbrough Jr.	1170	905		Lot 72 Oakview Sec. 5-B Brandon Plant Sec. I
2724 Aug 3, 1982	"			"	Bankers Life Co. for Joseph B. Bowers et al	1171	325		Lot 13 Dorsay Ave. Abney Mills
3338 Aug 10, 1982	"			"	Master W. Daniel Yarbrough Jr. for Earnell Robinson, et al	1171	750		Lot 5 Perry Ave.
3489 Aug 11, 1982	"			"	Master Frank P. McKeown Jr.	1171	881		Pt. Lots 118 & 119 Woodfields
14133 Aug 19, 1982	"			"	R. Wayne Jones for Joseph R. Whitner, et al	1172	392		Lot 24 White Horse Rd. Extn.
4518 Aug 24, 1982	"			"	W. Daniel Yarbrough Jr. Master	1172	605		Lot 10-A Unit 3 Pine Crest Farms

INDIRECT or GRANTEE Index to Deeds — Greenville County, S. C.


KEYS PRINTING CO., GREENVILLE, S. C.

Open at Proper Tab according to First Letter or Letters of Name and refer to Buff Sub-Index sheet for page reference.

FILE NUMBER DATE OF RECORD	GRANTEES FAMILY NAMES	GIVEN NAMES ABCDEFGHIJ	GIVEN NAMES JKLMNOPQ	GIVEN NAMES RSTUVWXYZ	GRANTORS	BOOK	PAGE	No. of Acres	BRIEF DESCRIPTION, LOCATION, ETC. (Not Warranted)
5393 Sept 2, 1982	Housing			Dev. Sec. 17 & 18	for Frederick Babb, et al Master W. Daniel Yarborough Jr.	1173	225		Lot 44 "Idlewild"
8253 Oct 4, 1982	"			" "	for Lawrence H. Blasely, et al W. Daniel Yarborough Jr. Master	1175	93		Lot 4 "Paramount Park"
8294 Oct 5, 1982	"			" "	for Robert Williams Jr. et al W. Daniel Yarborough Jr. Master	1175	134		Lot 71 Crosby St. "Paramount St. "Wentworth Hgts."
8890 Oct 11, 1982	"			" "	Jerry J. Jones, Jr. et al for Jessie Smith	1175	526		Lots 48 + 49 Wilbur Ave. + Hill Plant
9470 Oct 19, 1982	"			" "	W. Daniel Yarborough Jr. Master for Linda Ann Davis	1175	869		Lot 30 Abbey Mills Pinesett
9527 Oct 19, 1982	"			" "	W. Daniel Yarborough Jr. Master for Oscar Austin, et al	1175	888		Lot 71 Sadie's Lane S-B
9527 Oct 19, 1982	"			" "	W. Daniel Yarborough Jr. Master for Tommy Lee Smith et al	1175	891		Lot 53 Crestfield Rd. "Woodfield"
10877 Nov 3, 1982	"			" "	W. Daniel Yarborough Jr. Master for Charles C. Anderson	1176	593		"Hogwood Hgts." Lots 1 + 2 Mann St + Norwood St.
11234 Nov 8, 1982	"			" "	W. Daniel Yarborough Jr. Master for James D. Spedman, et al	1176	818		Hgts. Lot 37 Cornelia St. "Elizabeth"
11936 Nov 16, 1982	"			" "	W. Daniel Yarborough Jr. Master for Kathy J. Monck Indiv + Est.	1177	322		Lot Augustus Rd.
11954 Nov 16, 1982	"			" "	W. Daniel Yarborough Jr. Master for Richard S. Thornhill, et al	1177	325		Lot 13 Jayas Ave. "Highland"
15808 Dec 30, 1982	"			" "	W. Daniel Yarborough Jr. Master	1179	837		Sec. 1 Taylor Lot 17 Burlington Industries Brookforest
16388 Jan 5, 1983	"			" "	Thomas J. Cuddy for Malcom Curator, et al	1180	344		Lot 27 Fairmont Ave. "Estn."
16385 Jan 5, 1983	"			" "	Master W. Daniel Yarborough Jr.	1180	337		Lot 133 Sec. I + II, Belle Meade Blvd.) Belle Meade Sec. 1 + 2
17481 Jan 17, 1983	"			" "	The Kissell Company for Lewis Martin et al	1180	965		Lot 105 W. Dorchester Blvd (w. Belle Meade Ave.) Gantt Sp.
17506 Jan 18, 1983	"			" "	Master W. Daniel Yarborough Jr.	1181	16		Lot 88 Churchill Cir. "Augustus"

INDIRECT or GRANTEE Index to Deeds — Greenville County, S. C.

KEYS PRINTING CO., GREENVILLE, S. C.


 Open at Proper Tab according to First Letter or Letters of Name and refer to Buff Sub-Index sheet for page reference.

()

FILE NUMBER DATE OF RECORD	GRANTEES FAMILY NAMES	GIVEN NAMES ABCDEFGH	GIVEN NAMES IJKLMNO	GIVEN NAMES PQRSTUVWXYZ	GRANTORS	BOOK	PAGE	No. of Acres	BRIEF DESCRIPTION, LOCATION, ETC. (Not Warranted)
19542 Feb. 8, 1983	Housing			Urban Dev. Sec. of 4	For Charles C. Anderson Master W. Daniel Yarborough Jr.	1182	256		St. Lot Cor. Baywood Ave. + Fleming Sec. II
19714 Feb. 9, 1983	"			" "	For Floyd Howard Jr. et al Master W. Daniel Yarborough Jr.	1182	303		Lot 40 Third Day St. Canterbury
19714 Feb. 9, 1983	"			" "	For David E. Williams et al Master W. Daniel Yarborough Jr.	1182	306		Lot 16 Judson Rd.
19793 Feb. 10, 1983	"			" "	For Randel R. Morris, et al Master W. Daniel Yarborough Jr.	1182	357		Lot 22 "Elizabeth Hgts"
19832 Feb. 10, 1983	"			" "	For J. Shane Cunniff, et al Master W. Daniel Yarborough Jr.	1182	373		Lot 106 W. Marion Rd. "Parker Hgts" Sec. 6 Shiloh Austin Jr.
19832 Feb. 10, 1983	"			" "	For James R. Loughran, et al Master W. Daniel Yarborough Jr.	1182	376		Lot 634 Leadcraft Ct. Westwood Monteith Cr.
20017 Feb. 11, 1983	"			" "	For Annie Ruth Stanley Master W. Daniel Yarborough Jr.	1182	472		Lot 1 Cr. Old Augusta Rd. +
20601 Feb. 18, 1983	"			" "	For Alfred R. Clarkdale et al Master W. Daniel Yarborough Jr.	1182	800		Lot 188 Belle Meade Sec. 3 Park
20935 Feb. 23, 1983	"			" "	For Charles P. Gamble Master W. Daniel Yarborough Jr.	1183	23		Lot 67 Orlands Ave. "Paris Piney
21439 Feb. 28, 1983	"			" "	For Clyde J. Halland et al Master W. Daniel Yarborough Jr.	1183	363		Pt. lot 259 Cornelia St. (Green Mt.) Woodfields
21440 Feb. 28, 1983	"			" "	For Earnest S. Mc Donald Master W. Daniel Yarborough Jr.	1183	366		Lot 281 Deerfield Rd. Sec. 8
22015 Mar 4, 1983	"			" "	For Billy R. Gosnell, et al Master W. Daniel Yarborough Jr.	1183	707		Lot 52 + pt. lot 51 Forestdale Dr. Sec. 1
23734 Mar 21, 1983	"			" "	Robbie Jean Davis Authority	1184	730		Lot 68 Chesley Dr. "The Village" Terrace
25477 Apr. 5, 1983	"			" "	South Carolina State Housing For Jeff F. Curiton, et al	1185	701		Lot 9 Citadel St. Kenmore
25918 Apr. 7, 1983	"			" "	Master W. Daniel Yarborough Jr.	1185	980		Lot 40 Ft. Inn Poe Mtg.
25918 Apr. 7, 1983	"			" "	For Jeff F. Curiton, et al Master W. Daniel Yarborough Jr.	1185	983		Lot 162 Fifth Ave. Sec. 1 F. W.

INDIRECT or GRANTEE Index to Deeds — Greenville County, S. C.

KEYS PRINTING CO., GREENVILLE, S. C.

Open at Proper Tab according to First Letter or Letters of Name and refer to Buff Sub-Index sheet for page reference.

FILE NUMBER DATE OF RECORD	GRANTEES FAMILY NAMES	GIVEN NAMES ABCDEFGHIJ	GIVEN NAMES IJKLMNOP	GIVEN NAMES QRSTUVWXYZ	GRANTORS	BOOK	PAGE	No. of Acres	BRIEF DESCRIPTION, LOCATION, ETC. (Not Warranted)
26394 Apr. 12, 1983	Housing			Dev. Sec. of Urban	For Luther L. Bennett, et al Master W. Daniel Yarborough, Jr.	1186	241		Lot 57 Oakview Sec. 5-B
26394 Apr. 12, 1983	"			Dev. Sec. of Urban	For Nelson L. Durrah, et al Master W. Daniel Yarborough, Jr.	1186	244		Lot 158 Rockvale Sec. II
28098 Apr. 27, 1983	"			Dev. Sec. of Urban	For Geraldine Fleming Master W. Daniel Yarborough, Jr.	1187	161		Sec. 7 Lot 52 Third Day St. "Centerbury"
28097 Apr. 27, 1983	"			Dev. Sec. of Urban	For Johnny E. Miller, et al Master W. Daniel Yarborough,	1187	164		Lot Lawton Ave.
29650 May 10, 1983	"			Dev. Sec. of Urban	For Joe B. + Cheryl M. Walker Master W. Daniel Yarborough	1187	972		Clear Lot 32 + 33 Oak Hills Dr. Study
30670 May 18, 1983	"			Dev. Sec. of Urban	For Sonya H. Mickle Master W. Daniel Yarborough	1188	476		Lot 47 Oakview Sec. V-A
31148 May 23, 1983	"			Dev. Sec. of Urban	For Ann J. Green Master W. Daniel Yarborough	1188	676		lots 59 + 60 Binton St. "Norwood Hpts"
31231 May 24, 1983	"			Dev. Sec. of Urban	For Stanley Scott, Morrill, et al Master W. Daniel Yarborough	1188	749		Lot 13 Cannon Estate Sec II
31440 May 25, 1983	"			Dev. Sec. of Urban	For Robert Leppner, et al Master W. Daniel Yarborough	1188	835		Lot 326 Pacific Ave Pleasant Valley
32141 May 31, 1983	"			Dev. Sec. of Urban	For Michael Jay Johnson, et al Master W. Daniel Yarborough	1189	172		lot 4 Coachman Estate Sec II
34391 June 17, 1983	"			Dev. Sec. of Urban	For Steve Joe Lark et al Master W. Daniel Yarborough	1190	663		Lot 12
35179 June 24, 1983	"			Dev. Sec. of Urban	For Drew M. Vaughn Drew M. Vaughn	1191	75		PT lots 20 + 22 Gordon St. Highland
35373 June 27, 1983	"			Dev. Sec. of Urban	For Steve Joe Lark et al Master W. Daniel Yarborough	1191	202		lot 12 Ivory Sueded Bl 1190 p 663
35740 June 29, 1983	"			Dev. Sec. of Urban	For Jesse J. Spant et al Master W. Daniel Yarborough	1191	365		Lot 5 Wilson Street
497 July 6, 1983	"			Dev. Sec. of Urban	For James W. Bath Master W. Daniel Yarborough	1191	771		Lot 91 Oakview Sec III
1156 July 12, 1983	"			Dev. Sec. of Urban	For Darrell Charles Stokes Master W. Daniel Yarborough	1192	86		Mills Mill Lot 65 Lake Circle St Village of

INDIRECT or GRANTEE Index to Deeds — Greenville County, S. C.

KEYS PRINTING CO., GREENVILLE, S. C.

Open at Proper Tab according to First Letter or Letters of Name and refer to Buff Sub-Index sheet for page reference.

()

FILE NUMBER DATE OF RECORD	GRANTEES FAMILY NAMES	GIVEN NAMES ABCDEFGH	GIVEN NAMES IJKLMNOP	GIVEN NAMES QRSTUVWXYZ	GRANTORS	BOOK	PAGE	No. of Acres	BRIEF DESCRIPTION, LOCATION, ETC. (Not Warranted)
1443 July 14, 1983	Housing Housing				Devel. Sec of Urban In Donald Bowen et al				
1443 July 14, 1983	"				Devel. Sec of Urban Master W. Daniel Yarborough In Anthony J. Beahm et al	1192	303		Lot 130 Sect. B Woodside Mills Sec A
1634 July 15, 1983	"				Devel. Sec of Urban Master W. Daniel Yarborough In Benj. W. Benson et al	1192	306		Lot 219 Foxhall Rd Woodfields
1634 July 15, 1983	"				Devel. Sec of Urban Master W. Daniel Yarborough In Don J. Thompson et al	1192	417		Lot 8
1634 July 15, 1983	"				Devel. Sec of Urban Master W. Daniel Yarborough In James St. Guffey et al	1192	420		Lot 1 Roberta Dr. Cherokee Forest
3136 Aug 1983	"				Devel. Sec of Urban Master W. Daniel Yarborough In Maxwell Anderson et al	1193	534		Lot 92 Parkvale Sec I Gauth. Jg.
3632 Aug 1983	"				Devel. Sec of Urban Master W. Daniel Yarborough	1193	510		Lot 9 Piedmont Ave Estentim
3671 Aug 17, 1983	"				Devel. Sec of Urban Bankers Life Co.	1194	571		Lot 3 Washington Ave
6622 Aug 25, 1983	"				Development Sec of Urban For Delores L. Mc Cullough In Master W. Daniel Yarborough, Jr.	1195	50		Pt. Lot 25 Palmetto St. (Ave.) Road Ranches
6622 Aug 25, 1983	"				Devel. Sec. of Urban For Herbert Hampton, Jr., et al Master W. Daniel Yarborough, Jr.	1195	53		Lot 20 Augusta Rd., Augusta
7169 Aug 30, 1983	"				Devel. Sec of Urban In C. Lee McCullough Master W. Daniel Yarborough, Jr.	1195	376		Lot 15 Summit Ave
8895 Sept 15, 1983	"				Devel. Sec of Urban In William P. Kennedy et al Master W. Daniel Yarborough, Jr.	1196	331		Lot 324 Pleasant Valley
8895 Sept 15, 1983	"				Devel. Sec of Urban In John W. Clayton et al Master W. Daniel Yarborough, Jr.	1196	334		Lot 9 O'Neal Jg.
9461 Sept 20, 1983	"				Devel. Sec of Urban et al Danny S. Barbrey	1196	734		Site Dr. Shady Acres, In original deed 1196 p. 734 Quit Claim + Release of Lots 32 + 33 Oak
9575 Sept 21, 1983	"				Devel. Sec. of Urban For Curley Morgan et al Master W. Daniel Yarborough	1196	810		Lot 31, Idlewild
9574 Sept 21, 1983	"				Devel. Sec. of Urban For Bill R. Hill et al Master W. Daniel Yarborough	1196	807		Lot 90 Colonia Co.

over

INDIRECT or GRANTEE Index to Deeds — Greenville County, S. C.

KEYS PRINTING CO., GREENVILLE, S. C.

Open at Proper Tab according to First Letter or Letters of Name and refer to Buff Sub-Index sheet for page reference.

FILE NUMBER DATE OF RECORD	GRANTEES FAMILY NAMES	GIVEN NAMES ABCDEFGHIJ	GIVEN NAMES JKLMNO	GIVEN NAMES PQRSTUVWXYZ	GRANTORS	BOOK	PAGE	No. of Acres	BRIEF DESCRIPTION, LOCATION, ETC. (Not Warranted)
10696 Sept 30, 1983	Housing			+ Urban Develop.	In John S. Ingle Jr. et al				Lot 11 Spring Brook Drive
10992 Oct 3, 1983	"			+ Urban Develop.	Master W. Daniel Yarbrough In Henry Allen Abernethy	1197	473		Lot 50 Crestfield Dr. Woodfields
12455 Oct 14, 1983	"			+ Urban Develop.	Master W. Daniel Yarbrough In William H. Senechal Jr.	1197	610		Lot 27 North Blaven Dr. Bencomb
12455 Oct 14, 1983	"			+ Urban Develop.	Master W. Daniel Yarbrough In Charles E. Yarbrough et al	1198	595		Lot 57 Whitestone Ct. Adams Mill
12606 Oct 17, 1983	"			+ Urban Develop.	Master W. Daniel Yarbrough For Don Pardi	1198	598		Lot 43 Henry St. Duncan Mills
12733 Oct 18, 1983	"			+ Urban Develop.	Master W. Daniel Yarbrough For James L. Strozier et al	1198	657		Lot 73 Oakview Sec 1-3
14568 Nov 2, 1983	"			+ Urban Develop.	Master W. Daniel Yarbrough For Virginia Jones	1198	723		Lot 128 Woodfield Inc. Gantt Sp
14569 Nov 2, 1983	"			+ Urban Develop.	Master W. Daniel Yarbrough For Michael D. Baker	1199	772		Lot 62 Mayflower Dr. Pecan
15723 Nov 14, 1983	"			+ Urban Develop.	Master W. Daniel Yarbrough	1199	775		Pt. Lot 71, Blackwood St.
15882 Nov 15, 1983	"			+ Urban Develop.	Master W. Daniel Yarbrough	1200	439		Lot 66 Bates Sp.
16821 Nov 23, 1983	"			+ Urban Develop.	Dandra M.S. Alvarson For Wayne G. Arnold et al	1200	546		Woodfield Sec A
17469 Nov 30, 1983	"			+ Urban Develop.	Master W. Daniel Yarbrough	1201	193		Lot 218 + pt Lot 216 Ingham Rd.
19363 Dec 19, 1983	"			+ Urban Develop.	Bankers Life Co.	1201	559		"Herwood Forest" Pt lot 242 R/W Scarlett St.
21106 Jan 5, 1984	"			+ Urban Develop.	Bankers Life Co. In Ernest L. Carleton et al	1202	672		Lot 40 Adams St.
21266 Jan 6, 1984	"			+ Urban Develop.	Master W. Daniel Yarbrough In Betty Rice et al	1203	855		Pleasant Valley Lot 33 Pleasant Ridge Ave
22116 Jan 17, 1984	"			+ Urban Develop.	Master W. Daniel Yarbrough	1203	925		Lot 234 Pleasant Valley
	"				Billy Joe Moore	1204	504		Lot 17, Chasley Dr. The Village Sec

INDIRECT or GRANTEE Index to Deeds — Greenville County, S. C.

Open at Proper Tab according to First Letter or Letters of Name and refer to Buff Sub-Index sheet for page reference.

FILE NUMBER DATE OF RECORD	GRANTEES FAMILY NAMES	GIVEN NAMES ABCDEFGH	GIVEN NAMES IJKLMNO	GIVEN NAMES PQRSTUVWXYZ	GRANTORS	BOOK	PAGE	No. of Acres	BRIEF DESCRIPTION, LOCATION, ETC. (Not Warranted)
22989 Jan 25, 1984	Housing			+ Urban Develop	for Frank Brewster & etc	1205	77		Lot 31, Vance St, Newwood Heights
23597 Jan 31, 1984	"			Develop.	Master W. Daniel Yarbrough	1205	444		Brookforest Lots 95 + 96 Fairmont Ave.
23754 Feb 1, 1984	"			Develop.	for Eddie B. Poole and others	1205	513		Lot 78, Abney Mills, Sec 1
25623 Feb 21, 1984	"			Develop	for Roger Dale Kelly et al	1206	578		pt lot 4 Marion Rd
25623 Feb 21, 1984	"			Develop	for Eugene R. Wilson et al	1206	581		Sec I, Gault Sp pt lot 98, Reserve Dr. Parkside
25957 Feb 23, 1984	"			Develop	First Fed St. L. Assoc.	1206	775		Lot 121 Woodside Mills
26008 Feb 24, 1984	"			Develop	Nathaniel J. Ellis	1206	795		Lot Augustay Circle Lot 92 + pt. lot 91, Augustay D.
26377 Feb 28, 1984	"			Develop.	for Curtis T. Suckett	1207	33		park, Sec 2 Lot 114 Crosby Cr. Paramount
27040 Mar 2, 1984	"			Develop.	Master W. Daniel Yarbrough	1207	433		Lots 17, 18, 19 E. Main St.
27802 Mar 12, 1984	"			Develop	for Larry Lynn Johnson et al	1207	850		2 Tracts
28143 Mar 14, 1984	"			Develop	for Roy W. P. Moore Jr.	1208	62		Plant # 2 Lot 2 Abney Mills, Poinsett
28169 Mar 14, 1984	"			Develop	for Jackie E. Brown et al	1208	67		Village, Sec 5 pt 26 South St. Judson Mills
28556 Mar 16, 1984	"			Develop.	Bankers Life Co.	1208	325		Sec 3 Manfield Lot 136 Libby Ln, Hillsborough
30607 Apr 2, 1984	"			Develop.	for Allan B. Clark et al	1209	624		Gault Sp 2866 Redgeway Dr. Westfield
30607 Apr 2, 1984	"			Develop	for William R. Decker	1209	627		Lot 73, 74 + 75 Oaklawn Sp.
30607 Apr 2, 1984	"			Develop	for Rodney Mack et al	1209	629		Village Lot 21, Sec 4 Piedmont Manufacturing

INDIRECT or GRANTEE Index to Deeds — Greenville County, S. C.

Open at Proper Tab according to First Letter or Letters of Name and refer to Buff Sub-Index sheet for page reference.

FILE NUMBER DATE OF RECORD	GRANTEES FAMILY NAMES	GIVEN NAMES ABCDEFGHIJ	GIVEN NAMES JKLMNO	GIVEN NAMES PQRSTUVWXYZ	GRANTORS	BOOK	PAGE	No. of Acres	BRIEF DESCRIPTION, LOCATION, ETC. (Not Warranted)
20727 Apr 3, 1984	Housing			Urban Develop.	Dr. Dennis America Corp				Urban Mill Lot 1, Everett Ln (fta Second St)
31222 Apr 6, 1984	"			Urban Develop	Master W. Daniel Yarbrough Dr. Don O. Ralston Jr.	1209	682		Lot 28 + 29 Seabetter St.
32296 Apr 17, 1984	"			Sec 9 Urban & Develop	Master W. Daniel Yarbrough Jr. Gov Joe T. Neaton	1210	626		View Lot 112 McWade St. City
32296 Apr 17, 1984	"			Sec 9 Urban & Develop	Master W. Daniel Yarbrough Jr. Gov George Brown et al	1210	629		Lot 5 + pt 6 Brookforest
32698 Apr 19, 1984	"			Sec 9 Urban & Develop	Master W. Daniel Yarbrough Jr. Dr. Don O. Ralston	1210	844		Lot, Grace St.
33030 Apr 23, 1984	"			Sec 9 Urban & Develop	Master W. Daniel Yarbrough Jr. Dr. Fred Soper	1211	07		pt lots 97 + 98
33229 Apr 23, 1984	"			Sec 9 Urban Develop	Master W. Daniel Yarbrough Jr. Dr. Jerry St. Pierre	1211	10		Lot 132 Idlewild Brookforest
33224 Apr 24, 1984	"			Sec 9 Urban Develop	Master W. Daniel Yarbrough Jr. Gov Thomas David Henstey Jr.	1211	89		Pt Lots 78 + 79 Fairmont Ave
35319 May 10, 1984	"			Sec 9 Urban Develop	Master W. Daniel Yarbrough Jr. Dr. Mary L. Reese	1212	264		Point Lot 167 Abney Mills Point
35576 May 11, 1984	"			Sec 9 Urban Develop	Master W. Daniel Yarbrough Jr. Dr. Margaret Ann Campbell	1212	431		Lot 12, Woodland Dr. Woodland
36490 May 21, 1984	"			Sec 9 Urban Develop	Master W. Daniel Yarbrough Jr. Gov Ed Stigma Carntel et al	1212	938		Lot 192 Ridge St, Village of Mills
36821 May 22, 1984	"			Sec 9 Urban Develop	Master W. Daniel Yarbrough Jr. Dr. Clyde James Harper Jr.	1213	139		Lot 47, Union Bleachery
37465 May 29, 1984	"			Sec 9 Urban Develop	Master W. Daniel Yarbrough Jr. Gov Joe A. Whitehead et al	1213	581		Lot 121 Idlewild Pleasant Valley
37461 May 29, 1984	"			Sec 9 Urban Develop	Master W. Daniel Yarbrough Jr. Gov Charles P. Daffner et al	1213	603		Lot 109 Pleasant Ridge Ave Mills Sec 6
37461 May 29, 1984	"			Sec 9 Urban Develop	Master W. Daniel Yarbrough Jr. Gov Charles P. Daffner et al	1213	606		Lot 109 Wrigley St. Sunear
38717 June 7, 1984	"			Sec 9 Urban Develop	Master W. Daniel Yarbrough Jr. Dr. James M. Jackson et al	1214	460		Lot 99 Kay Dr. Belmont Hgts.

INDIRECT or GRANTEE Index to Deeds — Greenville County, S. C.

Open at Proper Tab according to First Letter or Letters of Name and refer to Buff Sub-Index sheet for page reference.

FILE NUMBER DATE OF RECORD	GRANTEES FAMILY NAMES	GIVEN NAMES ABCDEFGHIJ	GIVEN NAMES KLMNO	GIVEN NAMES PQRSTUWXYZ	GRANTORS	BOOK	PAGE	No. of Acres	BRIEF DESCRIPTION, LOCATION, ETC. (Not Warranted)
29267 June 13, 1984	Housing			Decep. Sec of Urban	Bankers Life Co.	1214	806		Lot 3 Lot 175 N. Augusta Dr. Ballingham
39659 June 15, 1984	"			Decep. Sec of Urban	for Lewis & Clark Master W. Daniel Yarbrough	1215	47		Lot 18 McBee Blvd.
40188 June 26, 1984	"			Decep. Sec of Urban	Bankers Life Co.	1215	324		Lot 92 Brookport Crt.
40835 June 26, 1984	"			Decep. Sec of Urban	for John S. [unclear] Master W. Daniel Yarbrough	1215	704		Lot Honey Mill Blanche Plant Lot 375 Perrin St. Sec 2,
581 July 3, 1984	"			Decep. Sec of Urban	Bankers Life Co.	1216	375		Lot 5, Durham St
712 July 6, 1984	"			Decep. Sec of Urban	for Marty [unclear] et al Master W. Daniel Yarbrough	1216	466		Lot 55 Woodburn Dr.
1061 July 10, 1984	"			Decep. Sec of Urban	for [unclear] et al Master W. Daniel Yarbrough	1216	730		Lot Heiland Ave.
1539 July 13, 1984	"			Decep. Sec of Urban	for [unclear] Master W. Daniel Yarbrough	1217	126		Lot 108 (#28) C St Village of Sw
7773 July 17, 1984	"			Decep. Sec of Urban	for [unclear] Master W. Daniel Yarbrough	1217	256		Lot 5 W. Parker Rd. Hughes
3176 July 30, 1984	"			Decep. Sec of Urban	for [unclear] Master W. Daniel Yarbrough	1218	185		Lot 87 Fairmont Ave. East of Brook
3181 July 30, 1984	"			Decep. Sec of Urban	for William [unclear] Master W. Daniel Yarbrough	1218	192		Lot 6 W. Park Ave.
3411 July 31, 1984	"			Decep. Sec of Urban	for [unclear] Master W. Daniel Yarbrough	1218	331		Lot 32 Jack H. [unclear]
5807 Aug 22, 1984	"			Decep. Sec of Urban	for Michael J. [unclear] Master W. Daniel Yarbrough	1219	969		Unit 79 Harbor Town
5807 Aug 22, 1984	"			Decep. Sec of Urban	for Robert Lee McDaniel et al Master W. Daniel Yarbrough	1219	975		Lot 10 St. Ann
5856 Aug 23, 1984	"			Decep. Sec of Urban	for [unclear] Master W. Daniel Yarbrough	1220	32		Lot 85, Glen Cove Park
5857 Aug 23, 1984	"			Decep. Sec of Urban	for [unclear] Master W. Daniel Yarbrough	1220	88		Lot 4 + pt lot 21 E. Robinson St.

(for consecutive deed see 1231 pg. 587)

INDIRECT or GRANTEE Index to Deeds — Greenville County, S. C.

Open at Proper Tab according to First Letter or Letters of Name and refer to Buff Sub-Index sheet for page reference.

FILE NUMBER DATE OF RECORD	GRANTEES FAMILY NAMES	GIVEN NAMES ABCDEFGHIJ	GIVEN NAMES- IJKLMNOP	GIVEN NAMES QRSTUVWXYZ	GRANTORS	BOOK	PAGE	No. of Acres	BRIEF DESCRIPTION, LOCATION, ETC. (Not Warranted)
6162 Aug 27, 1984	Housing			et al Denep.	et al Sec 9 Urban Middleton Associates	1220	232		for orig see Deed Bk 704 pg 419 Amendment to Regulatory Agreement
8676 Sept 18, 1984	"			et al Denep.	James M. Garrett	1222	105		Highland pt lot 50, Dunbar Ave. Jan Jami
8677 Sept 18, 1984	"			" "	Mr. Jerry Smith	1222	108		Pleasant Valley lot 25, Pleasant Ridge Ave
9405 Sept 25, 1984	"			" "	Beatrice Dubois	1222	653		Lot Boyd St.
9674 Sept 27, 1984	"			" "	Dr. Ralph Sullivan	1222	822		Cont lots 3 + 4 White Horse Rd Smith
9807 Sept 28, 1984	"			" "	Mr. Raymond Taylor	1222	931		Lot 62 South St. Woodside Mills
10219 Oct 2, 1984	"			" "	Dr. Julia Helen Blakey	1223	228		Lot 91 Canterbury Sec II
10329 Oct 3, 1984	"			" "	Bankers Life Co.	Re Record 1223	364		Deed Bk 1216 pg 875 Lot 5, Dunbar St. for orig see
11561 Oct 17, 1984	"			" "	for James & Rosley Master W. Daniel Garbarough Jr.	1224	223		Lot 33, Fastner St. New Hope Mill Village
11669 Oct 17, 1984	"			" "	for John C. Stephens Master W. Daniel Garbarough Jr.	1224	271		Lot 41 Sec 6 "D" St. Judson
12297 Oct 23, 1984	"			" "	for S. C. Chamberlayne Master W. Daniel Garbarough Jr.	1224	708		De. lots 12 + 33 Oak Hill Dr. Study
13797 Nov 6, 1984	"			" "	for David C. Williams Master W. Daniel Garbarough Jr.	1225	730		De. lots 24 + 25 Hill St. West New
14036 Nov 7, 1984	"			" "	for Evelyn J. Pearson Master W. Daniel Garbarough Jr.	1225	843		Highland lot 21 Miller St. (5th west ave.)
14782 Nov 15, 1984	"			" "	for Marion Kay Johnson Master W. Daniel Garbarough Jr.	1226	435		Village Sec 6 lot 18 Henry St. Duncan Mill
15062 Nov 16, 1984	"			" "	for J. C. Chamberlayne Master W. Daniel Garbarough Jr.	1226	583		De. lots 32 + 33 Oak Hill Dr. Study
14944 Nov 16, 1984	"			" "	Bankers Life Co.	1226	560		Lot 36 Palmetto Downs Sec II

INDIRECT or GRANTEE Index to Deeds — Greenville County, S. C.

Open at Proper Tab according to First Letter or Letters of Name and refer to Buff Sub-Index sheet for page reference.

FILE NUMBER DATE OF RECORD	GRANTEES FAMILY NAMES	GIVEN NAMES ABCDEFGH	GIVEN NAMES IJKLMNO	GIVEN NAMES PQRSTUWXYZ	GRANTORS	BOOK	PAGE	No. of Acres	BRIEF DESCRIPTION, LOCATION, ETC. (Not Warranted)
15212 Nov 19, 1984	Housing			Deed of Gift	In California Deeds Master W. Daniel Yarbrough Jr.	1226	730		Tract 61 Lake Circle st. Mills
15339 Nov 20, 1984	"			"	Alliance Mortgage Co. for Willie Ponder, Catherine Jr	1226	806		Lot 105 Speed St. Sec 2
15386 Nov 20, 1984	"			"	Master W. Daniel Yarbrough Jr for Billy Joe Johnson	1226	857	1.69	acres Log Shoals Rd.
15525 Nov 21, 1984	"			"	Master W. Daniel Yarbrough Jr for Susan L. Gentry	1226	963		Lot 15 Colorado St. Columbia North Summit Hills
15999 Nov 21, 1984	"			"	Master W. Daniel Yarbrough Jr for Steve Spillett	1227	261		Lot 144 New Mt. Rd. - St. Clair
16919 Nov 22, 1984	"			"	Master W. Daniel Yarbrough Jr for the true parties	1227	264		Lot 71 24th St. Abneyville Sec.
18461 Nov 19, 1984	"			"	Master W. Daniel Yarbrough Jr	1229	230		Lot 15 Miller St (aka Beta St) Village Sec 5
18579 Dec 20, 1984	"			"	Bankers Life Co. for Patricia R Anderson	1229	357		Lot 55 South St. Judson Mills
19022 Dec 27, 1984	"			"	Master W. Daniel Yarbrough Jr	1229	652		Lot 10 A St. Judson Mills
19150 Dec 27, 1984	"			"	Bankers Life Co.	1229	703		Lot 191 Atlanta Dr. Westwood 5
19151 Dec 27, 1984	"			"	Bankers Life Co. for Arthur Marshall et al	1229	705		Lot 13 Sec. D. Walside Mills
19427 Dec 31, 1984	"			"	Master W. Daniel Yarbrough Jr for Ray E. Johnson	1230	37		Lot 60 Seventh St. Wolsite
19626 Dec 31, 1984	"			"	Master W. Daniel Yarbrough Jr for James C. Gentry et al	1230	40		Lot 16 Piedmont Ave
19634 Dec 31, 1984	"			"	Master W. Daniel Yarbrough Jr for Jonathan Caldwell et al	1230	205		Lot 7 Woodmont Circle
20834 Jan 15, 1985	"			"	Master W. Daniel Yarbrough Jr for Alfred Grant et al	1230	982		Lot 272 Pleasant Valley
20854 Jan 15, 1985	"			"	Master W. Daniel Yarbrough Jr	1230	985		Lot 275 Francis Ave Pleasant Valley


INDIRECT or GRANTEE Index to Deeds — Greenville County, S. C.

Open at Proper Tab according to First Letter or Letters of Name and refer to Buff Sub-Index sheet for page reference.

FILE NUMBER DATE OF RECORD	GRANTEES FAMILY NAMES	GIVEN NAMES ABCDEFGHIJ	GIVEN NAMES JKLMNO	GIVEN NAMES PQRSTUVWXYZ	GRANTORS	BOOK	PAGE	No. of Acres	BRIEF DESCRIPTION, LOCATION, ETC. (Not Warranted)
21411 Jan 18, 1985 21918	Housing			Development for Sharon S. Dill Sec of Urban Master W. Daniel Yarbrough for Charles W. Williams et al	Master W. Daniel Yarbrough for Charles W. Williams et al	1231	354		Mills Lot 91 Hatal St. Abney Hills Sec 2
Jan 24, 1985 23191	"			Sec of Urban Master W. Daniel Yarbrough for Charles W. Williams et al	Master W. Daniel Yarbrough for Charles W. Williams et al	1231	691		Lot 2 E.N. 2nd St. Woodside South St. for Craig and Paul H. 1229 pg 357
Feb 6, 1985 23769	"			" " BLC Insurance Co. for Charles Williams et al	BLC Insurance Co. for Charles Williams et al	1232	438		Lot 55 Judson Mills Village Sec 5 Park Heights
Feb 12, 1985 24751	"			" " Master W. Daniel Yarbrough for Calvin Steller et al	Master W. Daniel Yarbrough for Calvin Steller et al	1232	734		Lot 156 Crosby Circle, Paramount Hills
Feb 22, 1985 24751	"			Sec of Urban Master W. Daniel Yarbrough for Frank Jones et al	Master W. Daniel Yarbrough for Frank Jones et al	1233	477		Lot 68 South St. Judson Mills Valley
Feb 22, 1985 25715	"			" " Master W. Daniel Yarbrough for Nedonia Oubert	Master W. Daniel Yarbrough for Nedonia Oubert	1233	480		Lot 28 1/2 Property St. Pleasant Pleasant Valley
May 4, 1985 26260	"			" " Master W. Daniel Yarbrough for James H. Clapp et al	Master W. Daniel Yarbrough for James H. Clapp et al	1234	111		Lot 345 + pt 344 Pacific Ave Hills
May 7, 1985 28085	"			" " Master W. Daniel Yarbrough for C.C. Bonding Co.	Master W. Daniel Yarbrough for C.C. Bonding Co.	1234	425		Lot 32 Edgewood Ave Laurel Hills
May 25, 1985 28345	"			" " Master W. Daniel Yarbrough for Charles Williams et al	Master W. Daniel Yarbrough for Charles Williams et al	1235	503		Lot 61 City View Blk. A Mills Sec IV
Mar 26, 1985 28345	"			" " Master W. Daniel Yarbrough for Charles Williams et al	Master W. Daniel Yarbrough for Charles Williams et al	1235	635		Lot 68, 4th St. Judson Mills Sec 6
Mar 26, 1985 28345	"			" " Master W. Daniel Yarbrough for Denise R. Lamburn et al	Master W. Daniel Yarbrough for Denise R. Lamburn et al	1235	638		Lot 57, Badger St. Duncan Hills
Mar 26, 1985 29280	"			" " Master W. Daniel Yarbrough for Douglas N. Freeman et al	Master W. Daniel Yarbrough for Douglas N. Freeman et al	1235	641		Lot 88, Extension of Brookforest Hills
Apr 2, 1985 29280	"			" " Master W. Daniel Yarbrough for Willie B. Evans III	Master W. Daniel Yarbrough for Willie B. Evans III	1236	211		Lot 141 Sequoia Dr. Chestnut Valley
Apr 2, 1985 20380	"			" " Master W. Daniel Yarbrough for Curtis S. Parker et al	Master W. Daniel Yarbrough for Curtis S. Parker et al	1236	208		Lot 299 Prancer Ave Pleasant Hills
Apr 10, 1985 20440	"			" " Master W. Daniel Yarbrough for C.C. Bonding Co.	Master W. Daniel Yarbrough for C.C. Bonding Co.	1236	898		Lot 20, Cheley Dr. The Village Hills
Apr 10, 1985 20440	"			" " Master W. Daniel Yarbrough	Master W. Daniel Yarbrough	1236	904		Lot 16 Judson Rd. Hills

INDIRECT or GRANTEE Index to Deeds — Greenville County, S. C.

REG. U. S. PAT. OFFICE *Chas McCott* County Indexes Since 1888 An Identifying Trade Mark

 Open at Proper Tab according to First Letter or Letters of Name and refer to Buff Sub-Index sheet for page reference.

COTT FAMILY NAME INDEX No. 75 © 1949
MADE BY THE COTT INDEX COMPANY, COLUMBUS, OHIO
SOLD BY WALKER, EVANS & COGSWELL CO., CHARLESTON, S.C. ()

FILE NUMBER	GRANTEES	GIVEN NAMES	GIVEN NAMES	GIVEN NAMES	GRANTORS	BOOK	PAGE	No. of Acres	BRIEF DESCRIPTION, LOCATION, ETC.
DATE OF RECORD	FAMILY NAMES	ABCDEFGHIJ	IJKLMNOP	QRSTUVWXYZ					(Not Warranted)
33280 April 1985	Housing			Dump	For John S. Hutchins etc	1236	895		Sec 2 Lot 33 Lee Haven Ct. Dubra
33821 May 1 1985	"			Dump	For Melvin G. Nalley	1238	345		Sec 2 Sub 94 Vista Monaghan Mills
33104 May 2 1985	"			" "	Master W. Daniel Yarbrough	1238	518		Lot 159 Crosby Cr. Paramount Pk.
34398 May 4 1985	"			" "	For Robert Burton et al	1239	523		Oakview Sec IV. Lot 95 Baling Rd.
34902 May 7 1985	"			" "	Master W. Daniel Yarbrough	1239	703		Sec 2 Lot 30 Caroline St. Upland
34902 May 7 1985	"			" "	For Charles D. Reed etc	1239	706		Village Sec 6 Lot 97 1/2 St. Judson Mills
35194 May 20 1985	"			Dump	For James A. Shufflet etc	1239	845		Pointe Plant Lot 17 Cypress Cr. Liberty Mills
35104 May 20 1985	"			" "	Ed A. Feters	1239	863		Sec 2 Sub 68 South St. Judson Mills
35419 May 22 1985	"			Sec of Urban	For William J. Brown et al	1240	01		Mill Village Lot 33 Vance St. Woodside
35419 May 22 1985	"			Dump	For Willie E. Stewart etc	1240	07		Lot 4 Canterbury Sec. I
35419 May 22 1985	"			" "	For Roy A. Chappell etc	1240	10		Lot 80 Crosby Cr. Paramount pk.
35615 May 23 1985	"			" "	For Robert Bailey	1240	82		Granwood St. Granwood Hts Lots 42, 43, 44 + 45 Linton St.
35615 May 23 1985	"			" "	For Jack D. Kelly et al	1240	85		Lot 17 Sunny Slope
35615 May 23 1985	"			" "	For Willie James Johnson	1240	90		Lot 17 + Pt 16
35615 May 23 1985	"			" "	For Donald Key Ashery et al	1240	93		Sec 2 Lot 88 Canterbury Mrs. Village
35633 May 23 1985	"			" "	For Cara Keel Jones	1240	109		Lots 37 + 38

INDIRECT or GRANTEE Index to Deeds — Greenville County, S. C.

REG. U. S. PAT. OFFICE *Chas McCott* County Indexes Since 1888 An Identifying Trade Mark

 Open at Proper Tab according to First Letter or Letters of Name and refer to Buff Sub-Index sheet for page reference.

COTT FAMILY NAME INDEX No. 75 © 1949
MADE BY THE COTT INDEX COMPANY, COLUMBUS, OHIO
SOLD BY WALKER, EVANS & COGSWELL CO., CHARLESTON, S.C.

FILE NUMBER DATE OF RECORD	GRANTEES FAMILY NAMES	GIVEN NAMES ABCDEFGHIJ	GIVEN NAMES JKLMNO	GIVEN NAMES PQRSTUVWXYZ	GRANTORS	BOOK	PAGE	No. of Acres	BRIEF DESCRIPTION, LOCATION, ETC. (Not Warranted)
36157 May 29, 1985 26914	Housing			Genep. Ser John H. Stambice et al					Spent Sp. Pt Lot 16 Crestone Dr.
June 4, 1985 37202	"			Sec 9 Urban Master W. Daniel Yarbrough Jr.		1240	483		Christian Inds
June 6, 1985 37202	"			" " For Charles Williams et al		1240	911		pt lot 26 Oak St. Est.
June 6, 1985 37682	"			" " Master W. Daniel Yarbrough Jr.		1241	124		Sub adjacent to Green
June 11, 1985 38217	"			" " For Arthur J. Stepler		1241	121		Lot 122, Park B. E. Park
June 14, 1985 39824	"			" " For Edward W. Day Jr.		1241	481		Green Sub 2, Johnson + Campbell Ave.
June 14, 1985 348	"			" " Master W. Daniel Yarbrough Jr.		1241	895		Pt Lot 15 Savannah St.
July 2, 1985 431	"			" " For John W. Egan et al		1242	914		Mill Pointe Plant Sub 49 W. Wilkes St. Abbey
July 2, 1985 432	"			" " For Jack L. Sanders		1243	272		Park Plus Mt. Sp. Lot 8 S. Haven Dr. Duncombe
July 2, 1985 732	"			" " Master W. Daniel Yarbrough Jr.		1243	338		Pican Terrace Lot 79 Augusta Rd.
July 5, 1985 986	"			" " Bankers Life Co.		1243	340		Ap. East Overbrook Lot 11 Central St. (Erica Cliff)
July 9, 1985 1891	"			" " For Lawrence S. Willborn et al		1243	561		Rd. + Acc Ave. Air Base Highlands
July 17, 1985 2288	"			" " Master W. Daniel Yarbrough Jr.		1243	674		Lot 27 + Pt lot 26 Bethel Church
July 22, 1985 2809	"			" " For William F. Shaw et al		1243	674		Mill Village For Oris See Deed Bk 1246
July 25, 1985 2155	"			" " Master W. Daniel Yarbrough Jr.		1244	359		Lot 33, Vance St. Woodside
July 29, 1985	"			" " For James J. Drummond et al		1244	601		Pf Lot 152, Blossom Dr. Kennedy
	"			" " Master W. Daniel Yarbrough Jr.		1244	874		Pleasant Valley Lot 246, Prancer Ave.
	"			" " For Charles H. Randall		1245	90		Pt 235 Belle Meade Dr 3 Village See, I Lot 45 Maple St. Monahan Mill

INDIRECT or GRANTEE Index to Deeds — Greenville County, S. C.

REG. U. S. PAT OFFICE *Chestnut* County Indexes Since 1888 An Identifying Trade Mark

Open at Proper Tab according to First Letter or Letters of Name and refer to Buff Sub-Index sheet for page reference.

COTT FAMILY NAME INDEX No. 75 © 1949 MADE BY THE COTT INDEX COMPANY, COLUMBUS, OHIO SOLD BY WALKER, EVANS & COGSWELL CO., CHARLESTON, S.C. ()

FILE NUMBER DATE OF RECORD	GRANTEES FAMILY NAMES	GIVEN NAMES ABCDEFGHIJ	GIVEN NAMES KLMNOPQ	GIVEN NAMES RSTUVWXYZ	GRANTORS	BOOK	PAGE	No. of Acres	BRIEF DESCRIPTION, LOCATION, ETC. (Not Warranted)
3584 July 31, 1985	Housing	Indexed in Enow See City Book Authority of the City of Greenville			Debra Whitener	1245	381		Sec Bk B, Fair Hts Lot 2 Parkview Maple Rd (Delate)
4252 Aug 6, 1985	"	Indexed in Enow See City Book			W. Frank Bailey ete	1245	888		Lot 4 Sander Mill Rd. Pleasant Valley
4263 Aug 7, 1985	"	Indexed in Enow See City Book			Mary Lou Duvall	1246	71		pt Lot 70 + pt Lot 71 Parness Ave Pleasant Valley
4561 Aug 7, 1985	"	Indexed in Enow See City Book			Alonzo McGee	1246	72		Lot 124 Pleasant Ridge Ave Pleasant Valley
4603 Aug 8, 1985	"	Indexed in Enow See City Book			See of Urban Master W. Daniel Yarbrough ete	1246	121		Lot 46 Buncome Park N. Hards Pleasant Valley
5087 Aug 12, 1985	"				Nancy E. Fay Jr.	1246	289		Lot 21 Yellowstone Dr. Revere Hills
5741 Aug 19, 1985	"				for Brenda Joyce Hademond Master W. Daniel Yarbrough Jr.	1246	730		Lot 8 Collison Rd. Lyman Ave. Judson Mill Village, Sec. 4
6398 Aug 23, 1985	"				for Sarah M. McCombs (aka) Master W. Daniel Yarbrough Jr.	1247	105		Lot 35, C. Seventh St. + Neubert
8108 Sept 6, 1985	"				for Edgar Allen Scott Master W. Daniel Yarbrough Jr.	1248	206		Lot 121 Nickel Dawn Hts
9429 Sept 17, 1985	"				for Edward W. Clay Jr. ete Master W. Daniel Yarbrough Jr.	1248	983		Lot 22 Oakview Sec. I A
10202 Sept 24, 1985	"				Bankers Life Co.	1249	351		Lot 18 Durham St Valley
10226 Sept 24, 1985	"				Tony C. Jones for Frank Pinnard	1249	430		Lot 296, Parness Ave, Pleasant Valley
10428 Sept 25, 1985	"				Master W. Daniel Yarbrough Jr.	1249	512		pt Lot 259, Cornelia St (Green Sec 1)
10674 Sept 27, 1985	"				Crossland Capital Corp.	1249	709		Lot 140, Brookfield East, Sec II
10694 Sept 27, 1985	"				Crossland Capital Corp. for David R. Brown ete	1249	706		Lot 98 Cardington Ave, Clatsfield Pleasant Valley
10998 Sept 30, 1985	"				Master W. Daniel Yarbrough Jr.	1249	823		pt Lot 203 + pt 204 Augusta Rd.

INDIRECT or GRANTEE Index to Deeds — Greenville County, S. C.

REG. U. S. PAT. OFFICE *Chas. McCott* County Indexes Since 1888 An Identifying Trade Mark

Open at Proper Tab according to First Letter or Letters of Name and refer to Buff Sub-Index sheet for page reference.

COTT FAMILY NAME INDEX No. 75 © 1949
MADE BY THE COTT INDEX COMPANY, COLUMBUS, OHIO
SOLD BY WALKER, EVANS & COGSWELL CO., CHARLESTON, S.C.

FILE NUMBER DATE OF RECORD	GRANTEES FAMILY NAMES	GIVEN NAMES ABCDEFGHIJ	GIVEN NAMES JKLMNO	GIVEN NAMES PQRSTUVWXYZ	GRANTORS	BOOK	PAGE	No. of Acres	BRIEF DESCRIPTION, LOCATION, ETC. (Not Warranted)
11691 Oct 2, 1985	Housing			Urban Develop Dec. 7	Bankers Life Co.	1249	210		Industrial In. Deeds Lot 21, See. one Burlington
12290 Oct 9, 1985	"			" "	Yeader, Richard B. Master W. Daniel Yarbrough	1251	251		App. 10/11/85 Lot 7, Madison Ave. The Country Club, Best Circle
12295 Oct 1, 1985	"			" "	Ronald W. Taylor	1251	252		pt lot 21 Cr. Mt. View Ave +
12295 Oct 1, 1985	"			" "	Robert Waters	1251	252		Lot 70 Est. of Shreve Pk.
13426 Oct 17, 1985	"			" "	Surgeon L. Elrod Master W. Daniel Yarbrough Jr.	1251	167		pt Lot 25 Palmetto St. (Ave)
13533 Oct 18, 1985	"			" "	Sir John C. H. H. H. H. H. Master W. Daniel Yarbrough Jr.	1251	551		Lot 15 Laurel Cir.
13533 Oct 18, 1985	"			" "	Sir John C. H. H. H. H. H. Master W. Daniel Yarbrough Jr.	1251	554		Lot 15 Perry Rd
14021 Oct 23, 1985	"			" "	Master W. Daniel Yarbrough Jr. + Daniel M. M. M. M. M.	1251	832		Lot 16 Sargent Ct. Belmont Hpts
14022 Oct 23, 1985	"			" "	Master W. Daniel Yarbrough Jr. + John H. H. H. H. H.	1251	840		Lot 122 S. H. H. H.
14432 Oct 25, 1985	"			" "	Master W. Daniel Yarbrough Jr. + H. H. H. H. H. H.	1252	59		etc
15758 Nov 1, 1985	"			" "	Michael A. Turner + John H. H. H. H. H.	1252	217		Lot 111 + pt 101 Brookport
16618 Nov 5, 1985	"			" "	Master W. Daniel Yarbrough Jr. + Richard J. H. H. H. H.	1252	214		pt 101 etc etc.
17340 Nov 20, 1985	"			" "	Master W. Daniel Yarbrough Jr. + David C. Ridgegray	1252	231		Lot 11, West St. Mrs. P. H. H.
17644 Nov 22, 1985	"			" "	Master W. Daniel Yarbrough Jr.	1253	689		Lot 4 Cardinal Park
17645 Nov 22, 1985	"			" "	Harold J. Green	1252	568		Lot 111 Pruden Ave. Pleasant
17645 Nov 22, 1985	"			" "	William D. Knight	1252	569		Lot 12 H. Hampton Ave + King

see city of Greenville - Housing Authority
Indexed in Error
see city of Greenville - Housing Authority
Indexed in Error

INDIRECT or GRANTEE Index to Deeds — Greenville County, S. C.

Open at Proper Tab according to First Letter or Letters of Name and refer to Buff Sub-Index sheet for page reference.

FILE NUMBER DATE OF RECORD	GRANTEES FAMILY NAMES	GIVEN NAMES ABCDEFGHIJ	GIVEN NAMES KLMNO	GIVEN NAMES PQRSTUVWXYZ	GRANTORS	BOOK	PAGE	No. of Acres	BRIEF DESCRIPTION, LOCATION, ETC. (Not Warranted)
18014 Nov 26, 1985	Housing				Sec. 9 Urban Master W. Daniel Yarbrough Jr. Seneq. for Jules Gurgenson Jr.	Conestoga Deed 1254 75			see Deed Bk 1251 pg 554 Lot 15 Perry Rd. for aing.
19018 Dec 5, 1985	"				Sec. 9 Urban Master W. Daniel Yarbrough Jr. Seneq. for John Michael Anderson Jr.	1254 699			Lot 20 2 Sixth Ave.
19142 Dec 6, 1985	"				for Cecil J. Anderson Master W. Daniel Yarbrough Jr.	1254 778			Ad. Prop. Co. Lot 10 Ch. Paper mts Ad + Gully Cherokee Park
19662 Dec 11, 1985	"				for Gordon E. Mason et al Master W. Daniel Yarbrough Jr.	1255 153			pt Lot 55 Treowee ave.
19780 Dec 12, 1985	"				for Judy Kelly et al Master W. Daniel Yarbrough Jr.	1255 185			Lot 58 The Village Sec 1
19808 Dec 12, 1985	"				for Denny C. West et al Master W. Daniel Yarbrough Jr.	1255 220			Sec 3 Lot 47 Allen St. Dunham Mills
20245 Dec 17, 1985	"				for George M. Henson et al George M. Henson	1255 450			Lot 23 Rockvale Sec 1.
20546 Dec 19, 1985	"				for Jules Gurgenson Master W. Daniel Yarbrough Jr.	Conestoga Deed 1255 730			DL 1251 pg 554 Lot 15, Perry Rd, for aing Sec 1
21654 Dec 21, 1985	"				for James L. Johnson et al Master W. Daniel Yarbrough Jr.	1256 299			Lot 100 + pt 99
22617 Jan 8, 1986	"				for Andrew L. Shultz Master W. Daniel Yarbrough Jr.	1257 215			Lot 25 Movement Ave
23240 Jan 14, 1986	"				for William W. Berry et al Master W. Daniel Yarbrough Jr.	1257 244			Village Sec 2 Lot 86 Park Rd. Monahanville
23900 Jan 20, 1986	"				for CCC Bonding Co Master W. Daniel Yarbrough Jr.	1257 938			Lot 1 Highland Terrace Lot 19 Hillcrest Dr. (aka Finley)
24187 Jan 22, 1986	"				for O.D. Jones Master W. Daniel Yarbrough Jr.	1258 103			Lot 59 + 60 Linton St. Neward Hts
24297 Jan 23, 1986	"				for William D. Ruck et al Master W. Daniel Yarbrough Jr.	1258 285			Lot 29 N. Haven Dr. Bencombe Pt
24778 Jan 28, 1986	"				Bankers Life Co. for John J. Bates et al	1258 483			pt 1, Sulphur Spring Rd. Riverside
24900 Jan 29, 1986	"				Master W. Daniel Yarbrough Jr.	1258 568			pt lot 4

INDIRECT or GRANTEE Index to Deeds — Greenville County, S. C.

Open at Proper Tab according to First Letter or Letters of Name and refer to Buff Sub-Index sheet for page reference.

FILE NUMBER DATE OF RECORD	GRANTEES FAMILY NAMES	GIVEN NAMES ABCDEFGHIJ	GIVEN NAMES JKLMNO	GIVEN NAMES PQRSTUWXYZ	GRANTORS	BOOK	PAGE	No. of Acres	BRIEF DESCRIPTION, LOCATION, ETC. (Not Warranted)
25026 Jan 29, 1986	Housing				Urban Group To David R. Wagner Master W. Daniel Garbano to Alan J. McPherson	1258	625		Lot 11 Highland Ave Riverside
25026 Jan 29, 1986	"			"	Master W. Daniel Garbano to William F. Tuffe	1258	629		Lot
25433 Feb 3, 1986	"			"	Master W. Daniel Garbano to William F. Tuffe	1259	87		prop Regime Unit 24 Rainbow Villas High
25665 Feb 4, 1986	"			"	Master W. Daniel Garbano to William F. Tuffe	1259	180		Regime Unit 12 Rainbow Villas High
25664 Feb 4, 1986	"			"	Master W. Daniel Garbano to William F. Tuffe	1259	183		Regime Unit 20 Rainbow Villas High
25663 Feb 4, 1986	"			"	to Dubitha Ware	1259	186		Lot 95 A Overbrook
27782 Feb 25, 1986	"			"	to Margaret A Smith	1260	422		Sub 22 Elizabeth Hts
27932 Feb 26, 1986	"			"	for Jay H. Ridgeway Master W. Daniel Garbano to Richard L. Chapman	1260	520		Lot 14 Kendal Green Villagee Sec. I
29727 Mar 12, 1986	"			"	Master W. Daniel Garbano to James J. Salinger	1261	680		Sub 22 First Ave. P. Co.
29727 Mar 12, 1986	"			"	Master W. Daniel Garbano to Stephen L. McPherson	1261	686		Lot 67 Willard St. Chapin
29727 Mar 12, 1986	"			"	Master W. Daniel Garbano to Jimmy Carter	1261	683		Lot 40 G.S. Douglas Blvd
29817 Mar 12, 1986	"			"	Master W. Daniel Garbano to Thomas E. McCaffrey	1261	731		Lot 4 Watson Ave
29874 Mar 13, 1986	"			"	Master W. Daniel Garbano to Richard Lee Chapman	1261	777		Sub 22 pt. lot 11 Sandlot St. Myrtle
20940 Mar 24, 1986	"			"	Master W. Daniel Garbano to Walter P. Bader	1262	466		Phonograph Hill Sec I Lot 94 Waverly St. Vista-
2941 Mar 24, 1986	"			"	Master W. Daniel Garbano to Robert John Madigan	1262	469		Lot 196 Otis St. Myrtle
29778 Apr 8, 1986	"			"	Master W. Daniel Garbano	1263	676		Sub 22 Lot 23 Heald Dr. Belmont Hts

INDIRECT or GRANTEE Index to Deeds — Greenville County, S. C.

Open at Proper Tab according to First Letter or Letters of Name and refer to Buff Sub-Index sheet for page reference.

FILE NUMBER DATE OF RECORD	GRANTEES FAMILY NAMES	GIVEN NAMES ABCDEFGHIJ	GIVEN NAMES JKLMNO	GIVEN NAMES PQRSTUWXYZ	GRANTORS	BOOK	PAGE	No. of Acres	BRIEF DESCRIPTION, LOCATION, ETC. (Not Warranted)
32978 Apr 8, 1986	Housing			Urban Group Sec 7 +	Dr. William F. Finkle Master W. Daniel Yarbrough	1263	679		Prop Regime Unit # 22 Rainbow Villas
32978 Apr 8, 1986	"			"	Dr B.G. Johnson & J. J. ...	1263	682		Unit 103 Mt. Bethel St. Sec. 3
32067 Apr 9, 1986	"			"	Dr. Daniel Yarbrough Dr. Daniel Yarbrough	1263	745		Ad. Hill Lot 25 High Hill St. Ayrton
32069 Apr 9, 1986	"			"	Dr. William S. Smith Master W. Daniel Yarbrough	1263	748		Lot 3 Rainier St.
32449 Apr 11, 1986	"			"	Dr. Carl W. Wilcox Master W. Daniel Yarbrough	1263	975		Valley Sec. 2 Lot 10 Duke St. Duncan Mills
34727 Apr 23, 1986	"			"	Dr. Ralph Cooper Master W. Daniel Yarbrough	1264	740		pt Lot 62 Perry Ave.
34656 Apr 23, 1986	"			"	Dr. Paul Jay ...	1265	203	1.96	ac. - Pine Meadow Rd
35653 Apr 30, 1986	"			"	Dr. Roy Edward Riley Master W. Daniel Yarbrough	1265	209		pt lot 21 pt lot 5 Hunter St.
36114 May 2, 1986	"			"	Dr. William S. Finkle Master W. Daniel Yarbrough	1265	459		Prop Regime Unit 1 Rainbow Villas Ayrton
36245 May 5, 1986	"			"	Dr. Richard Lee Chapman Master W. Daniel Yarbrough	1265	584		Branch Plant Sec. 1 Lot 102 Hatch St. Ayrton Mills
36245 May 5, 1986	"			"	Dr. Sandra S. Finley Master W. Daniel Yarbrough	1265	587		pt lot 227 Maple St. Ayrton
36201 May 6, 1986	"			"	Dr. Roy E. Bradley Master W. Daniel Yarbrough	1265	715		Lot 3 Riverwood Sec. I Valley Ests. Sec 1 Mauldin
36723 May 7, 1986	"			"	Dr. Donald Ray ... Master W. Daniel Yarbrough	1265	855		Lot 42 Pinehurst Dr. Pine
36919 May 9, 1986	"			"	Dr. Daniel ... Master W. Daniel Yarbrough	1266	12		Lot 106 W. Main Rd. Parker Hill
36919 May 9, 1986	"			"	Dr. ... Master W. Daniel Yarbrough	1266	15		Lot 112 City View

Included in Error See First Set. Sub. case.

INDIRECT or GRANTEE Index to Deeds — Greenville County, S. C.

Open at Proper Tab according to First Letter or Letters of Name and refer to Buff Sub-Index sheet for page reference.

FILE NUMBER DATE OF RECORD	GRANTEES FAMILY NAMES	GIVEN NAMES ABCDEFGHIJ	GIVEN NAMES JKLMNO	GIVEN NAMES PQRSTUVWXYZ	GRANTORS	BOOK	PAGE	No. of Acres	BRIEF DESCRIPTION, LOCATION, ETC. (Not Warranted)
36979 May 9 1986	Housing			Urban Dump De. y	Mr. Dump L. Miller Master W. Daniel Yarbrough vs William S. Smith	1266	18		Hills Lot 38 Curran Ave. Augusta Road Greenville, S.C. 1905 pg 141
37410 May 9 1986	"			"	Master W. Daniel Yarbrough vs Janet Raden	1266	21		Lot 3 Blinn St. To right See 2 Jaynes
37410 May 13 1986	"			"	Master W. Daniel Yarbrough vs Nancy Lee	1266	227		Lot 16 White St. Burlington Ind
37906 May 13 1986	"			"	Master W. Daniel Yarbrough vs Dwight D. McLaughlin	1266	232		Lot 13, Highland Blvd. Mills Village Sec. I
38211 May 16 1986	"			"	Master W. Daniel Yarbrough vs Eugene Thomas	1266	469		Lot 15 Service St. Maxwell Branched Plant See 2
38746 May 20 1986	"			"	Master W. Daniel Yarbrough vs David L. Triplett et al	1266	665		Lot 328 Jackson St. Olney Mills
38149 May 22 1986	"			"	Master W. Daniel Yarbrough Jr. vs Nancy L. Raden et al	1266	902		Lot B Bramlett Rd.
40467 May 27 1986	"			"	Master W. Daniel Yarbrough Jr. vs William A. Reed vs E. O. Chapman et al	1267	64		Lot A. Brandite Ad. Hills
40989 June 4 1986	"			"	Master W. Daniel Yarbrough Jr. vs John A. Chapman et al	1267	800		Lot 60 Seminole Dr. Sunset Park
42651 June 9 1986	"			"	Master W. Daniel Yarbrough Jr.	1268	87		Lot 74 + Pt 75 Glen Grove
42573 June 12 1986	"			"	Bankers Life Co. vs Johnny D. Brown et al	1268	861		Lot 100, Wedgfield Sec. I Mills Village Park
42677 June 19 1986	"			"	Master W. Daniel Yarbrough Jr. vs Richard B. Stafford et al	1269	23		Lot 61 South St. Jackson
42611 June 19 1986	"			"	Master W. Daniel Yarbrough Jr. vs Barry L. Smith	1261	55	1.18	See Green Rd
42734 June 11 1986	"			"	Master W. Daniel Yarbrough Jr. vs William W. Bletcher et al	1261	57		Lot 60 Blinn St. Jackson
43215 June 20 1986	"			"	Master W. Daniel Yarbrough Jr. vs Charles J. Rice	1269	115		#2 Village Lot 10 Gaylord St. Jackson Mills
43215 June 24 1986	"			"	Master W. Daniel Yarbrough Jr.	1269	392		Brookport pt lots 95 + 96, Fairmont Ave

REVERSE or GRANTEE Index to Deeds — Greenville County, S. C.

REG. U. S. PAT. OFFICE *Chas McCatt* County Indexes Since 1888 An Identifying Trade Mark

 Open at Proper Tab according to First Letter or Letters of Name and refer to Buff Sub-Index sheet for page reference.


COTT FAMILY NAME INDEX No. 75 © 1949
MADE BY THE COTT INDEX COMPANY, COLUMBUS, OHIO
SOLD BY PHOTO COPY SUPPLY, MAULDIN, S. C.

()

FILE NUMBER DATE OF RECORD	GRANTEES FAMILY NAMES	GIVEN NAMES ABCDEFGHIJ	GIVEN NAMES KLMNO	GIVEN NAMES PQRSTUVWXYZ	GRANTORS	BOOK	PAGE	No. of Acres	BRIEF DESCRIPTION, LOCATION, ETC. (Not Warranted)
751 Jul 7, 1986	Housing			v Embury Menep. Sec 9	for Vincent Lee Brown et al Master W Daniel Yarbrough	1270	456		Lot 48 Fresh Meadow Farms Loop Washington St to
751 Jul 7, 1986	"			" "	for Kerene Sullivan Little Master W. Daniel Yarbrough	1270	453		Lot 9A Pine St Washington Rd
1101 July 8, 1986	"			" "	for P. Madden Vahler Master W Daniel Yarbrough	1270	584		Lot 238 + pt lot 229 Augusta Rd.
1049 July 8, 1986	"			" "	Bankers Life Co. for Johnny Jackson	1270	516		Lot 35 Palmetto Drive Smith
1578 July 11, 1986	"			" "	Master W. Daniel Yarbrough for David R. Spence	1270	804		Lot 13 Dale Dr. + Ellison St.
1677 July 11, 1986	"			" "	Master W. Daniel Yarbrough for Richard A. Hoyle	1270	807		Lot 11 Legend Blvd. Sheward Forest Park Mauldin
2969 July 22, 1986	"			" "	Master W. Daniel Yarbrough for Richard A. Hoyle	1271	605		Lot 76 Swinton Dr. Winches Bleachery Village
3578 Jul 24, 1986	"			" "	Wingard Williamson for Phillip R. Biggeston et al	1271	859		Lot 6 Lester Ave. Union
3997 July 29, 1986	"			" "	Master W. Daniel Yarbrough for Marvin West Valentine	1272	60		Lot Jarvis Ridge Rd.
4169 July 30, 1986	"			" "	Master W. Daniel Yarbrough for Robert Martin	1272	176		1/2 Sille Austin Dr. Lot 9 Semine Dr. Watwood Se Village Sec. 6
4169 July 30, 1986	"			" "	Master W. Daniel Yarbrough for Rick Harris et al	1272	170		Lot 4 South St. Jordanville
4884 July 30, 1986	"			" "	Master W. Daniel Yarbrough for Bankers Life Co.	1272	173		Lot 52 Sylvan Hills Valley View Village
5348 Aug 4, 1986	"			" "	Mineral Mutual Life for Thomas Earl Johnson et al	1272	551		Lot 92 Third St. Sec. 6 Jordan Mead Sec. 4
5595 Aug 6, 1986	"			" "	Master W. Daniel Yarbrough for H. Dean	1272	838		Lot 433 Pine Creek Ct. Belle
15997 Aug 8, 1986	"			" "	Homestead Savings & Fed for James C. Boyd et al	1273	993		Lot 1 old Paris mt. Rd.
Aug 12, 1986	"			" "	Master W. Daniel Yarbrough	1273	247		Lot 191 Helen Dr. Rockledge Sec. 2

REVERSE or GRANTEE Index to Deeds — Greenville County, S. C.

REG. U. S. PAT. OFFICE *Chas McCott* County Indexes Since 1888 An Identifying Trade Mark

 Open at Proper Tab according to First Letter or Letters of Name and refer to Buff Sub-Index sheet for page reference.

COTT FAMILY NAME INDEX No. 75 © 1949
MADE BY THE COTT INDEX COMPANY, COLUMBUS, OHIO
SOLD BY PHOTO COPY SUPPLY, MAULDIN, S. C.

FILE NUMBER DATE OF RECORD	GRANTEES FAMILY NAMES	GIVEN NAMES ABCDEFGH	GIVEN NAMES IJKLMNO	GIVEN NAMES PQRSTUVWXYZ	GRANTORS	BOOK	PAGE	No. of Acres	BRIEF DESCRIPTION, LOCATION, ETC. (Not Warranted)
6016 Aug 12, 1986	Housing		Urban	Dump	The Kissell Co.	1273	251		Lot 9 Carolina St. Jersey Ave
6220 Aug 13, 1986	"		Urban	Dump	The Richard Gile Co.	1273	260		5 Lots
6453 Aug 14, 1986	"		Urban	Dump	Master W. Daniel Yarbrough for J. Wallace Belden	1273	482		Lot 78 Calvin Sec. II - A
7248 Aug 21, 1986	"		"	"	Master W. Daniel Yarbrough for Thomas A. Lewis	1274	04		Lot 167 Paramount Park Court
7349 Aug 21, 1986	"		"	"	Master W. Daniel Yarbrough for Charles Carter	1274	07		Lot 4 S. First Estate Court
7520 Aug 21, 1986	"		"	"	Master W. Daniel Yarbrough for Staffordshire Enterprises	1274	10		Lot 5 + pt lot 4 Calvin Dr. Acres
8183 Aug 27, 1986	"		"	"	Master W. Daniel Yarbrough for Michael Carter	1274	402		Lot 196 Jasper Dr. Augusta Woodside Dr. 1/2 miles
8315 Aug 27, 1986	"		"	"	Master W. Daniel Yarbrough for L. J. Perkins	1274	449		Lot 51 E. Seventh St. Sec C.
8606 Aug 27, 1986	"		"	"	Master W. Daniel Yarbrough for J. C. Radding	1274	017		Lot 91 Furmint Ave Rockport
8605 Aug 29, 1986	"		"	"	Master W. Daniel Yarbrough for William A. Chapman	1274	620		pt lot 6 + 8 N. Hinds Ave Park
9286 Sept 3, 1986	"		"	"	Master W. Daniel Yarbrough for Duke E. Mason	1274	966		Lot 73 Crosby Co. Paramount
9431 Sept 4, 1986	"		"	"	Master W. Daniel Yarbrough	1275	103		pt lot 55 Cherokee Park
10296 Sept 12, 1986	"		"	"	Calvin D. Byrd	1275	662		Section II Lot 28 Westminster Village Fairbanks St.
10905 Sept 16, 1986	"		"	"	Master W. Daniel Yarbrough, Jr.	1275	860		Pt. lot 76 + 77 + 78
10905 Sept 16, 1986	"		"	"	For J. V. Crosby				Sylvan Hill
1157 Sept 16, 1986	"		"	"	Master W. Daniel Yarbrough, Jr.	1275	863		Lot 67 + 68 Milton Dr.
1157 Sept 17, 1986	"		"	"	for Banker Corp.				Box III
					Principals Master Yarbrough	1276	25		Lot 5-1 Woodland Park

REVERSE or GRANTEE Index to Deeds — Greenville County, S. C.

REG. U. S. PAT. OFFICE *Chas McCott* County Indexes Since 1888 An Identifying Trade Mark

Open at Proper Tab according to First Letter or Letters of Name and refer to Buff Sub-Index sheet for page reference.

COTT FAMILY NAME INDEX No. 75 © 1949
MADE BY THE COTT INDEX COMPANY, COLUMBUS, OHIO
SOLD BY PHOTO COPY SUPPLY, MAULDIN, S. C.

()

FILE NUMBER DATE OF RECORD	GRANTEES FAMILY NAMES	GIVEN NAMES ABCDEFGH	GIVEN NAMES IJKLMNO	GIVEN NAMES PQRSTUVWXYZ	GRANTORS	BOOK	PAGE	No. of Acres	BRIEF DESCRIPTION, LOCATION, ETC. (Not Warranted)
11157 Sept 17, 1986	Housing			Urban Dump	John Banker Life Co. Principal, Metal Life	1276	37		Lot 2 Rockvale Sec. I Centre
11491 Sept 19, 1986	"			Urban Dump	For Shyde Edward worthy Secretary	1276	254		Lot 3 Pinckney St.
11934 Sept 23, 1986	"			Urban Dump	Master W. Daniel Yarbrough To Calnie Bumpata	1276	426		Lot 75 Chipley Ln. Chestnut Hills
12028 Sept 24, 1986	"			Urban Dump	Master W. Daniel Yarbrough To Jack L. Poirier	1276	470		Lot 32+33 Shady ac
12119 Sept 24, 1986	"			Urban Dump	Master W. Daniel Yarbrough To Barry P. Patton	1276	526		Lot 22 Cr. Camell St + Garden
12260 Sept 25, 1986	"			Urban Dump	Secretary of Master W. Daniel Yarbrough To Smith & McArthur	1276	604		Lot Moxey Ave
13182 Oct 1, 1986	"			"	Master W. Daniel Yarbrough To H. Boer	1277	116	1.46 ac	Village
14272 Oct 9, 1986	"			"	Domestic Savings & Fed. To Bruce Bygott	1277	992		Lot 26 South St. Jackson Mills
14905 Oct 8, 1986	"			"	Master W. Daniel Yarbrough To Gregory P. Davis	1278	170		Lot 28 7th Ave. W. Sec. I
14917 Oct 13, 1986	"			"	Master W. Daniel Yarbrough To Venturing Enterprise	1278	191		Lot
15248 Oct 15, 1986	"			"	Master W. Daniel Yarbrough To Marvin Davis	1278	403		Lot Otis St
15248 Oct 15, 1986	"			"	Master W. Daniel Yarbrough To Peter G. Linton	1278	406		Village Sec. 6 Lot 43 "W" St. Jackson Mills
15248 Oct 15, 1986	"			"	Master W. Daniel Yarbrough To Neville J. Bruggs	1278	409		Lot 10 Woodside Cr. Woodham Hts
15647 Oct 15, 1986	"			"	Master W. Daniel Yarbrough To Samuel H. Shepard	1278	412		Lot West Rock Camp Rd.
16233 Oct 17, 1986	"			"	Master W. Daniel Yarbrough	1278	590		Lot 21 E. Eagle St. Stone Land Co
16233 Oct 24, 1986	"			"	Winged William	1279	127		Lot 26, Water Ave, Union Blackley

REVERSE or GRANTEE Index to Deeds — Greenville County, S. C.

REG. U. S. PAT. OFFICE *Chester McCott* County Indexes Since 1888 An Identifying Trade Mark

Open at Proper Tab according to First Letter or Letters of Name and refer to Buff Sub-Index sheet for page reference.

COTT FAMILY NAME INDEX No. 75 © 1949
MADE BY THE COTT INDEX COMPANY, COLUMBUS, OHIO
SOLD BY PHOTO COPY SUPPLY, MAULDIN, S. C.

FILE NUMBER DATE OF RECORD	GRANTEES FAMILY NAMES	GIVEN NAMES ABCDEFGHIJ	GIVEN NAMES JKLMNO	GIVEN NAMES PQRSTUVWXYZ	GRANTORS	BOOK	PAGE	No. of Acres	BRIEF DESCRIPTION, LOCATION, ETC. (Not Warranted)
16880 Oct 27, 1986	Housing			Urban Develop. Sec 9 *	For Jimmy Ray Smith Master W. Daniel Yarbrough Jr.	1279	251		Woodfields Inc. Lot 219 Foyhall Rd. Sec A.
17456 Oct 30, 1986	"			" "	For Larry E. Herbold et al Master W. Daniel Yarbrough Jr.	1279	529		Adlerwild Lot 3 Adlerwild ave.
17588 Oct 31, 1986	"			" "	For Robert W. Hays Master W. Daniel Yarbrough Jr.	1279	629		Lot 12 Cobb St. N. Park Ave
17947 Oct 31, 1986	"			" "	For Eddie Kemp et al Master W. Daniel Yarbrough Jr.	1279	642		Lot 186 Grand part Sec. I
18696 Nov 3, 1986	"			" "	For Rufus Gordon Jr. et al Master W. Daniel Yarbrough Jr.	1279	825		Lot 11 Honey Bldg, Albany Rd
19130 Nov 4, 1986	"			" "	For David L. Wilson et al Master W. Daniel Yarbrough Jr.	1279	725		Lot 71 Oakview Sec. 5-B Columbus Ave
19377 Nov. 12, 1986	"			" "	For Richard Owen Master W. Daniel Yarbrough Jr.	1280	241		pt lot 1 + pt lot 2 Cr. Cross St +
20069 Nov 17, 1986	"			" "	Principal Mutual Life Ins. For James E. Fitzgerald et al	1280	540		Lot 92, Brookforest Woodfield Sec. B
20162 Nov 17, 1986	"			" "	Master W. Daniel Yarbrough Jr. For Co. FKA Bankers Life Co.	1280	863		lot 257 + pt 258, Foyhall Rd. III, For sig Sealed bk. 1276 pg. 35
20328 Nov 18, 1986	"			" "	Principal Mutual Life For Deulle S. Collier et al	1280	999		Lot 5-1 Woodwind Townhouse Phase
20445 Nov 18, 1986	"			" "	Master W. Daniel Yarbrough Jr. For Jerry Eugene Sullivan et al	1281	48		2 lots pt 7 lots Augusta Terrace
20779 Nov 20, 1986	"			" "	Master W. Daniel Yarbrough Jr. For Barry R. Gibson	1281	129		Lot Abner Ave
21230 Nov 25, 1986	"			" "	Master W. Daniel Yarbrough Jr. For Malcolm M. Paulson	1281	258		Lot 36 Will Top Dr. Bates Sp.
22319 Dec 3, 1986	"			" "	Master W. Daniel Yarbrough Jr. For David A. Spire	1281	609	2.53	Air Buncube Rd. Park Place
22906 Dec 8, 1986	"			" "	Master W. Daniel Yarbrough Jr. For David A. Sizemore	1282	203		pt lot 5 + 6 Colby St. (Second St) Place
	"			" "	Master W. Daniel Yarbrough Jr.	1282	587		pt lots 6 + 7 Congress St. Park

REVERSE or GRANTEE Index to Deeds — Greenville County, S. C.

REG. U. S. PAT OFFICE *Chas. McCott* County Indexes Since 1888 An Identifying Trade Mark

Open at Proper Tab according to First Letter or Letters of Name and refer to Buff Sub-Index sheet for page reference.


COTT FAMILY NAME INDEX No. 75 © 1949
MADE BY THE COTT INDEX COMPANY, COLUMBUS, OHIO
SOLD BY PHOTO COPY SUPPLY, MAULDIN, S. C.

()

FILE NUMBER	DATE OF RECORD	GRANTEES FAMILY NAMES	GIVEN NAMES ABCDEFGH	GIVEN NAMES IJKLMNO	GIVEN NAMES PQRSTUWXYZ	GRANTORS	BOOK	PAGE	No. of Acres	BRIEF DESCRIPTION, LOCATION, ETC. (Not Warranted)
24396	Dec 10, 1986	Housing			Urban Develop Sec of +	ated 5th. Assoc. Homestead Savings	1282	811		lots 368 + pt 369 Pleasant Valley
24481	Dec 11, 1986	"			"	Berneth D. Richard to E. Von E. Batten	1282	893		lot 27 Douglas Dr. Mauldin
25168	Dec 16, 1986	"			"	Master W. Daniel Garbrough	1283	341		Employment pt lots 78 + 79 Fairmount Ave
25408	Dec 17, 1986	"			Urban Develop Sec of +	for Michael N. Hayes Master W. Daniel Garbrough	1283	445		lot 12, Cobb St., New Hope
26317	Dec 23, 1986	"			Sec of Urban & Develop.	for Jack Steel et al Master W. Daniel Garbrough	1284	47		lot 8 Mauldin St.
26561	Dec 24, 1986	"			Sec of Urban	Principal Mutual Life for B. Robert Carter	1284	188	0.50 acs	
26720	Dec 29, 1986	"			"	Master W. Daniel Garbrough	1284	518		lot 315 Wilkin St.
27390	Dec 31, 1986	"			"	for Linda Sue Phillips Master W. Daniel Garbrough	1284	960		lots 33, 34 + 51 Chick Spgs Sp.
28161	Jan 5, 1987	"			"	John + Michael Dine	1285	575		lot 324 Pleasant Valley
28909	Jan 9, 1987	"			"	for George M. Kimbrough et al Master W. Daniel Garbrough	1285	959		Westwood, S'ville lot 66 7 Orchardwood Dr. S. C.
29586	Jan 26, 1987	"			"	for Randall R. Harp et al Master W. Daniel Garbrough	1286	806		Apple Valley lot 101 McBeth St. Sec 3 Mauldin
30761	Jan 26, 1987	"			"	for Samantha Ashley Master W. Daniel Garbrough	1286	906		lot 14 Highland Ave. Riverside
31000	Jan 28, 1987	"			"	5th. Assoc. Homestead Savings a Fed	1287	315		lot 37 Bethel Church Rd. Sec 4 Village
31296	Jan 30, 1987	"			"	First Fed. 5th. Assoc. for Ronald Betty Nellison	1287	377		lot 3 1/2 Ave. Graham Mills #2
3329	Jan 30, 1987	"			"	Master W. Daniel Garbrough	1287	408		lot E. side of Poplar St. Greer
32008	Feb 4, 1987	"			"	for Michael R. Spearman Master W. Daniel Garbrough	1287	756		lot 17, Colonial Co.

REVERSE or GRANTEE Index to Deeds — Greenville County, S. C.

REG. U. S. PAT. OFFICE *Chas. McCall* County Indexes Since 1888 An Identifying Trade Mark

 Open at Proper Tab according to First Letter or Letters of Name and refer to Buff Sub-Index sheet for page reference.

COTT FAMILY NAME INDEX No. 75 © 1949
MADE BY THE COTT INDEX COMPANY, COLUMBUS, OHIO
SOLD BY PHOTO COPY SUPPLY, MAULDIN, S. C.

FILE NUMBER	GRANTEES FAMILY NAMES	GIVEN NAMES ABCDEFGH	GIVEN NAMES IJKLMNO	GIVEN NAMES PQRSTUWXYZ	GRANTORS	BOOK	PAGE	No. of Acres	BRIEF DESCRIPTION, LOCATION, ETC. (Not Warranted)
DATE OF RECORD									
32692 Feb 16, 1987	Housing			Urban Group Devs of 4	Rosine Franklin et al	1288	104		Sec 2 Lot 114 Paramat Park Craby Cr.
32882 Feb 11, 1987	"			" "	For Lee W. Calhoun Master W. Daniel Garbarough Jr.	1288	175		Meade Lot 37 Brook Forest Dr. Belle
33937 Feb 19, 1987	"			" "	For Benton R. Bibson et al Master W. Daniel Garbarough Jr.	1288	698		Lot 26 Sec 6 Duncan Mills
35701 May 4, 1987	"			" "	For Donald Jerry Whitwell et al Master W. Daniel Garbarough Jr.	1289	520		Lot 19 Juback Rd.
35900 May 4, 1987	"			" "	For Bonnie Lee Campbell Master W. Daniel Garbarough Jr.	1289	517		Lot 17
36063 Mar 6, 1987	"			" "	SKA Bankers Life Co. Principal Mutual Life	1289	906		Lot 8 Dora Ave
38407 Mar 17, 1987	"			" "	For Romie B. Hall et al Master W. Daniel Garbarough Jr.	1290	694		Lot 10 Elizabeth Hts
38690 Mar 19, 1987	"			" "	For Allen D. Kutzel et al Master W. Daniel Garbarough Jr.	1290	802	0.48 ac	Green
39864 Mar 26, 1987	"			" "	For Demetris Entepius Jr. Master W. Daniel Garbarough Jr.	1291	267		Lot Ahney Mills
41589 Apr 3, 1987	"			" "	For Donna W. Smith et al Master W. Daniel Garbarough Jr.	1291	891		Lot 400 McArthur St. Sec 2
42146 Apr 7, 1987	"			" "	For Michael W. Henderson et al Master W. Daniel Garbarough Jr.	1292	60		At Lot Hughes Rd.
43557 Apr 9, 1987	"			" "	SKA Bankers Life Co. Principal Mutual Life Co.	1292	194		Lot 13 Lincoln Forest
43863 Apr 16, 1987	"			" "	For Edward Milton Robinson et al Master W. Daniel Garbarough Jr.	1292	789	1.0 ac	also Easement
44739 Apr 21, 1987	"			" "	SKA Bankers Life Co. Principal Mutual Life Co.	1293	13		Village Lot 21 Sec 3 Monaghan Mills
44731 Apr 21, 1987	"			" "	For Billy C Hill Master W. Daniel Garbarough Jr.	1293	10		Valley Lot 308 Prancer Ave. Pleasant
45453 Apr 24, 1987	"			" "	For Bryan H. Walton et al Master W. Daniel Garbarough Jr.	1293	367		Sec. 5 Lot 541 Chestwood Dr. Westwood

REVERSE or GRANTEE Index to Deeds — Greenville County, S. C.

REG. U. S. PAT. OFFICE *Chas. McCall* County Indexes Since 1888 An Identifying Trade Mark

Open at Proper Tab according to First Letter or Letters of Name and refer to Buff Sub-Index sheet for page reference.

COTT FAMILY NAME INDEX No. 75 © 1949
MADE BY THE COTT INDEX COMPANY, COLUMBUS, OHIO
SOLD BY PHOTO COPY SUPPLY, MAULDIN, S. C.

()

FILE NUMBER	DATE OF RECORD	GRANTEES FAMILY NAMES	GIVEN NAMES ABCDEFGH	GIVEN NAMES IJKLMNO	GIVEN NAMES PQRSTUWXYZ	GRANTORS	BOOK	PAGE	No. of Acres	BRIEF DESCRIPTION, LOCATION, ETC. (Not Warranted)
45652	Apr 27, 1987	Housing			Urban	Charles S. Ellis et al	1293	440		Foresty Cove O'Neal Dr. Plat 1 Lake Cunningham Dr
45979	Apr 28, 1987	"			"	Master W. Daniel Yarbrough et al for C. Don Whilden et al	1293	562		Plat 14 Friendly St Friendship
46109	Apr 28, 1987	"			"	Master W. Daniel Yarbrough et al for Carolyn Watson	1293	592		Plat 34 Pinebrook Sec. III
48189	May 8, 1987	"			"	Master W. Daniel Yarbrough et al for Fred Dennis White et al	1294	442	1.10	on Pittman Rd.
48422	May 11, 1987	"			"	Master W. Daniel Yarbrough et al for Timothy Clay Edley et al	1294	541		Plat 1 McDonnell St Woodville
48998	May 12, 1987	"			"	Master W. Daniel Yarbrough et al for Brenda A. Copley	1294	747		Plat 5 Renaissance Garden Ct.
49672	May 15, 1987	"			"	Master W. Daniel Yarbrough et al for Charles E. Clark et al	1295	21		Plat 205 Pine Creek Dr. Belle Meade
50068	May 18, 1987	"			"	Master W. Daniel Yarbrough et al for Philip Arthur Sapp	1295	203		Plat 7 Creston Dr
50069	May 18, 1987	"			"	Master W. Daniel Yarbrough et al for Anthony W. Stephens	1295	206		Plat 25 Cammer Ave Augusta Rd. Hills
51101	May 22, 1987	"			"	Master W. Daniel Yarbrough et al for Richard J. Wappeler et al	1295	570		Plat 89 Lakewood on the Saluda
54763	June 10, 1987	"			P	Master W. Daniel Yarbrough et al for Rely D. Carver et al	1297	88		Regency Unit 17 Summit Place Horiz Prop.
55741	June 16, 1987	"			"	Colonial Mortgage Co. for Charles E. Clark et al	1297	470		Plat 37 Oakview Sec V-A
56551	June 19, 1987	"			"	Master W. Daniel Yarbrough et al for James H. Hill et al	1297	749		Re Record Plat 1295 pg 21 Plat 205 Belle Meade, In right Hand
56848	June 22, 1987	"			"	Master W. Daniel Yarbrough et al for J.R. Foy	1297	934		Plat 112 Cowan St.
1789	July 16, 1987	"			"	Master W. Daniel Yarbrough et al for Martha J. Thomas	1299	473		Plat 28 Satterthwaite St.
4291	July 24, 1987	"			"	Master W. Daniel Yarbrough et al	300	661		Plat 205 Crosby Circle

REVERSE or GRANTEE Index to Deeds — Greenville County, S. C.

REG. U. S. PAT. OFFICE *Chem-Chek* County Indexes Since 1888 An Identifying Trade Mark

Open at Proper Tab according to First Letter or Letters of Name and refer to Buff Sub-Index sheet for page reference.

COTT FAMILY NAME INDEX No. 75 © 1949
MADE BY THE COTT INDEX COMPANY, COLUMBUS, OHIO
SOLD BY PHOTO COPY SUPPLY, MAULDIN, S. C.

FILE NUMBER DATE OF RECORD	GRANTEES FAMILY NAMES	GIVEN NAMES ABCDEFGH	GIVEN NAMES IJKLMNO	GIVEN NAMES PQRSTUVWXYZ	GRANTORS	BOOK	PAGE	No. of Acres	BRIEF DESCRIPTION, LOCATION, ETC. (Not Warranted)
5071 July 29, 1987 5625	Housing				John Kemp. An Michael R. Jones etc				
July 31, 1987 6197	"				Don G + Master W. Daniel Yarbrough for Robert E. Lucas et al	1301	21		Lot David St. Prop Reg
Aug 3, 1987 6309	"				Master W. Daniel Yarbrough for Foster J. Duggs et al	1301	345		Unit 15-B Summit Place Hwy See III
Aug 4, 1987 6306	"				Master W. Daniel Yarbrough for Robert E. Lucas et al	1301	621		Lot 305+325 Belle Meades prop Reg
Aug 4, 1987 6756	"				Master W. Daniel Yarbrough for Robert E. Lucas et al	1301	670		Unit 14-B Summit Place Hwy prop Reg
Aug 6, 1987 6914	"				Master W. Daniel Yarbrough for Margaret M. Mills et al	1301	674		Unit 14-C Summit Place Hwy prop Reg
Aug 7, 1987 7001	"				Master W. Daniel Yarbrough for R. J. J. Properties et al	1301	857		Lot Perry Ave. Mills
Aug 10, 1987 7200	"				Master W. Daniel Yarbrough for G.R. J. Properties et al	1301	941		Lot 46 Sec 1 Victor-Monaghan
Aug 10, 1987 7542	"				Master W. Daniel Yarbrough for B. Robert Coker et al	1302	106		Lot 7 Waco St.
Aug 12, 1987 8237	"				Master W. Daniel Yarbrough for Co. for Banker et al	1302	109		Lot 22 Glen Chase Park prop
Aug 18, 1987 9151	"				Municipal Mutual Life for Opus Paul Bateman et al	1302	267		Lot 11 Friendship Hts Fountain
Aug 21, 1987 9305	"				Master W. Daniel Yarbrough for Dred Smith et al	1302	675		Lot 4 Pine Brook Cpt.
Aug 21, 1987 10065	"				Master W. Daniel Yarbrough for Kevin L. Denny et al	1303	106		Lot
Aug 27, 1987 11268	"				Master W. Daniel Yarbrough for James R. Campbell et al	1303	157		Lot Tandra Ave
Sept 2, 1987 11209	"				Master W. Daniel Yarbrough for Billy Jackson et al	1303	506		Lot 98 Canterbury
Sept 3, 1987	"				Master W. Daniel Yarbrough for C.C. Properties et al	1304	150		Lot 87 Paramount Park
	"				Master W. Daniel Yarbrough	1304	283		Lot 2+pt lot 1 Hamitt St.

REVERSE or GRANTEE Index to Deeds — Greenville County, S. C.

REG. U. S. PAT OFFICE *Chas McCotts* County Indexes Since 1888 An Identifying Trade Mark

 Open at Proper Tab according to First Letter or Letters of Name and refer to Buff Sub-Index sheet for page reference.

COTT FAMILY NAME INDEX No. 75 © 1949
MADE BY THE COTT INDEX COMPANY, COLUMBUS, OHIO
SOLD BY PHOTO COPY SUPPLY, MAULDIN, S. C.

()

FILE NUMBER DATE OF RECORD	GRANTEES FAMILY NAMES	GIVEN NAMES ABCDEFGHIJ	GIVEN NAMES IJKLMNO	GIVEN NAMES PQRSTUVWXYZ	GRANTORS	BOOK	PAGE	No. of Acres	BRIEF DESCRIPTION, LOCATION, ETC. (Not Warranted)
11508 Sept 3 1987	Housing			Wm Kemp	for Lillie J. Presley	1304	286		pt 139 Oldville
12595 Sept 14 1987	"			Joe J	Master W. Daniel Yarbrough Jr. for Charles H. Scripps et al	1304	813		pt 128 Piedmont Estate
12595 Sept 11 1987	"			"	Master W. Daniel Yarbrough Jr. for James J. Bishop	1304	810		pt 105 Sec. 3 Colonial Hills
12772 Sept 14 1987	"			"	Master W. Daniel Yarbrough Jr. for Peter R. Liberty	1304	915		pt 27 Quincy Dr. Sec. 2
13072 Sept 15 1987	"			"	Principal Mutual Life Co. for Edward J. Conklin	1305	56		pt 13
13289 Sept 16 1987	"			"	Master W. Daniel Yarbrough Jr. for Albert H. Hopper et al	1305	174		Unit 6 - W. Westwood Town Square
13288 Sept 16 1987	"			"	Master W. Daniel Yarbrough Jr. for Peter R. Liberty et al	1305	177		lots 32 + 31 + pt lot 30 Augusta
14586 Sept 24 1987	"			"	Master W. Daniel Yarbrough Jr. for David C. Rickett	1305	742		pt 1 + pt lot 6
14756 Sept 25 1987	"			"	Master W. Daniel Yarbrough Jr. for George D. Palmer et al	1305	871		Lot 93 College Sts Green
14878 Sept 25 1987	"			"	Master W. Daniel Yarbrough Jr. for Kevin H. Smith et al	1305	940		lots 11 + 12 Hammond Ave
15232 Sept 29 1987	"			"	Master W. Daniel Yarbrough Jr. for G. Otto Eller et al	1306	143		pt Cambridge Ave
15498 Sept 30 1987	"			"	Master W. Daniel Yarbrough Jr. for Carolyn Marie Day	1306	270		pt lot 25
16100 Oct 2 1987	"			"	Master W. Daniel Yarbrough Jr. for Cheryl W. Clark	1306	671		pt 6 Renaissance Garden Court
16256 Oct 5 1987	"			"	Master W. Daniel Yarbrough Jr. for Hamlett B. Nields et al	1306	772		Unit 71 Stanley Dr. Harbor Town
16778 Oct 7 1987	"			"	Master W. Daniel Yarbrough Jr. for Joan Ann	1307	163		lot 70 Western Hills Sec 1 + 2
17781 Oct 15 1987	"			"	Domestic Savings & Federal	1307	800		pt lot 2 Colonial Ave Riverside

REVERSE or GRANTEE Index to Deeds — Greenville County, S. C.

REG. U. S. PAT. OFFICE *Chas. McCott* County Indexes Since 1888
An Identifying Trade Mark

 Open at Proper Tab according to First Letter or Letters of Name and refer to Buff Sub-Index sheet for page reference.

COTT FAMILY NAME INDEX No. 75 © 1949
MADE BY THE COTT INDEX COMPANY, COLUMBUS, OHIO
SOLD BY PHOTO COPY SUPPLY, MAULDIN, S. C.

FILE NUMBER DATE OF RECORD	GRANTEES FAMILY NAMES	GIVEN NAMES ABCDEFGHIJ	GIVEN NAMES IJKLMNOP	GIVEN NAMES QRSTUVWXYZ	GRANTORS	BOOK	PAGE	No. of Acres	BRIEF DESCRIPTION, LOCATION, ETC. (Not Warranted)
17769 Oct 15 1987	Housing			Urban Dump	To Jessie B. Smith				
17772 Oct 15 1987	"			"	Master W. Daniel Yarbrough for J. H. Cross	1307	783		Lot Green Ave.
18902 Oct 22 1987	"			"	Homestead Savings Co for Marvin D. Young et al	1307	794		Lot 27 Sedgwick St. Dr. Westwood South Sec 2
20736 Nov 3 1987	"			"	Master W. Daniel Yarbrough Jr. for Cliff Gary et al	1308	468		Lot 29c Pinewood & Willow Branch
20735 Nov 3 1987	"			"	Master W. Daniel Yarbrough Jr. for Wayne Dean et al	1309	509		Lot Inlet 85
20734 Nov 3 1987	"			"	Master W. Daniel Yarbrough Jr. for P.A. Fox Property	1309	512		Lot Gunther Rd.
21494 Nov 9 1987	"			"	Master W. Daniel Yarbrough Jr.	1309	515		Lot 6 Waco Street Prop. Rec.
21752 Nov 16 1987	"			"	Don M. Kirk for Bobbie Ann Brack	1309	895		Unit 4 Rainbow Villas Hazy
24018 Nov 18 1987	"			"	Master W. Daniel Yarbrough for Robin Davis	1310	28		Lot 13 Banner Dr. Lakewood Hts Sec. 2
24574 Nov 23 1987	"			"	Master W. Daniel Yarbrough Jr. for Martha Ann Gaines	1310	755		60-4 pg 17 Lot 13 Birch Drive Plat Bk. Rutherford Park
24573 Nov 23 1987	"			"	Master W. Daniel Yarbrough for George M. Hutto et al	1311	86		Lot 14 Rutherford Road
25467 Nov 30 1987	"			"	Master W. Daniel Yarbrough for Thomas W. Williams et al	1311	89	2.84	Acres = Tract of Paris Mt Sp Map I
25815 Dec 2 1987	"			"	Master W. Daniel Yarbrough for Herbert Speck Jr.	1311	496		Lot #32 Look-Up Forest Subd.
26265 Dec 4 1987	"			"	Master W. Daniel Yarbrough for KA Bankers Life Co	1311	667		Lot 102 Lowndes Hill Rd.
27078 Dec 10 1987	"			"	Principal Mutual Life Co for Johnny L. Workman Jr.	1312	89		Lot 227 Sec A Woodfields
27736 Dec 15 1987	"			"	Master W. Daniel Yarbrough	1312	534		Lot 2 Nicholtown Heights
	"			"	Dray & Neeloh Inc.	1312	885		Lot 121, Oldwood

REVERSE or GRANTEE Index to Deeds — Greenville County, S. C.

REG. U. S. PAT OFFICE *Chas McCotts* County Indexes Since 1888 An Identifying Trade Mark

Open at Proper Tab according to First Letter or Letters of Name and refer to Buff Sub-Index sheet for page reference.

COTT FAMILY NAME INDEX No. 75 © 1949 MADE BY THE COTT INDEX COMPANY, COLUMBUS, OHIO SOLD BY PHOTO COPY SUPPLY, MAULDIN, S. C.

()

FILE NUMBER DATE OF RECORD	GRANTEES FAMILY NAMES	GIVEN NAMES ABCDEFGH	GIVEN NAMES IJKLMNO	GIVEN NAMES PQRSTUVWXYZ	GRANTORS	BOOK	PAGE	No. of Acres	BRIEF DESCRIPTION, LOCATION, ETC. (Not Warranted)
27911 Dec 15 1987	Housing			Urban Slump Dec of +	Mr Edgar Jarnat Master W. Daniel Yarbrough	Carrollwood	1312 992		For orig deed Blc. 1308 pg 160 lot 168 Crosby Circle - Carmont Park
27937 Dec 16 1987	"			Urban Slump Dec of +	Mr Thomas M. Pope Master W. Daniel Yarbrough		1313 12		lot 39 Westminster Village
28097 Dec 19 1987	"			Urban Slump Dec of +	Mr R. Roy Properties Master W. Daniel Yarbrough		1313 83		Second Ave lot 20 A Jackson Mills Tr. 4
28098 Dec 17 1987	"			" "	Master W. Daniel Yarbrough		1313 86		lot 2 Albany Mills
30140 Dec 3 1987	"			" "	Mr Derrick C. Harrison Master W. Daniel Yarbrough		1314 267		lot 5 Belmont Hts
30124 Dec 31 1987	"			" "	Mr John E. Keenan Master W. Daniel Yarbrough		1314 270		Joynes St lot 2+3 Highland Terrace
30125 Dec 31 1987	"			" "	Mr Bernard W. Harrison Master W. Daniel Yarbrough		1314 274		lot 126 Colman Hts Subd.
30126 Dec 31 1987	"			" "	Mr R. Roy Properties Master W. Daniel Yarbrough		1314 277		Union Mills lot 59 Baker St. Sec 6
30265 Dec 31 1987	"			" "	Mr Paul F. Alexander Master W. Daniel Yarbrough		1314 384		Crabtree lot 87 Farmstead Ave. Est. 9
30396 Jan 4 1988	"			" "	Mr David Thompson Master W. Daniel Yarbrough	Carrollwood	1314 498		deed Bl. 1308 pg 422 lot 38 Owen St. For orig see
30883 Jan 4 1988	"			" "	Mr Robert E. Deague Master W. Daniel Yarbrough		1314 810		lot 24 Rowood Dr. Jerry Ac.
31178 Jan 13 1988	"			" "	Alliance Mtg Co. AAA Banker Life & Co		1315 29	2.81	ac. Drexford Rd.
31529 Jan 15 1988	"			" "	Municipal Mutual Life For Stephen L. White et al		1315 204		lot 5 plat H pg 43 estate Sec. 5
31716 Jan 18 1988	"			" "	Master W. Daniel Yarbrough Frankie L. Jolley et al		1315 321		lot 4 Carver Ave E. Highland
32808 Jan 26 1988	"			" "	Master W. Daniel Yarbrough Mr Edward E. Cambell et al		1315 852		L. Jolley et al Parcel, conveyed for Frankie Crabtree Subd.
34482 Feb 8 1988	"			" "	Master W. Daniel Yarbrough		1316 753		lot 8 & lot 7 Westbank Lane

REVERSE or GRANTEE Index to Deeds — Greenville County, S. C.

REG. U. S. PAT OFFICE *Chas McCott* County Indexes Since 1888
An Identifying Trade Mark


 Open at Proper Tab according to First Letter or Letters of Name and refer to Buff Sub-Index sheet for page reference.

COTT FAMILY NAME INDEX No. 75 © 1949
MADE BY THE COTT INDEX COMPANY, COLUMBUS, OHIO
SOLD BY PHOTO COPY SUPPLY, MAULDIN, S. C.

FILE NUMBER DATE OF RECORD	GRANTEES FAMILY NAMES	GIVEN NAMES ABCDEFGHIJ	GIVEN NAMES JKLMNO	GIVEN NAMES PQRSTUVWXYZ	GRANTORS	BOOK	PAGE	No. of Acres	BRIEF DESCRIPTION, LOCATION, ETC. (Not Warranted)
34481 Feb 8, 1988	Housing			* Urban Camp	To William H. Smith Master W. Daniel Garbarough Jr	1316	756		Sub I Lot 66 Chesley Dr. The Village
35990 Feb 19, 1988	"			" "	To William Maw effe Master W. Daniel Garbarough Jr	1317	497		Sub III Lot 17 Wildt St. Roman Mile
36371 Feb 23, 1988	"			" "	For Mack Field Hallor Master W. Daniel Garbarough Jr	1317	696		Pleasant Valley Lots 65+66 Prince Ave.
36851 Feb 26, 1988	"			" "	To Ronnie C. Dasher Master W. Daniel Garbarough Jr	1317	996		Sub Lot 13 Vitor-Monaghan Mill
38055 Mar 4, 1988	"			" "	To Patricia Diane Johnson Master W. Daniel Garbarough Jr	1318	623		Sub Lot 21 Ridgewood Sub. Butler
38490 Mar 8, 1988	"			" "	To Gary Chapman Master W. Daniel Garbarough Jr	1318	876		Sub Lot 59 Antioch Church Rd.
39236 Mar 14, 1988	"			" "	To Richard Lewis Long Master W. Daniel Garbarough Jr	1319	284		Way Sec II Lot 69 Wembury Dr. Wembury
39522 Mar 15, 1988	"			" "	To Donald Wayne Long Master W. Daniel Garbarough Jr	1319	377		Lot 344 Edward Lake Rd
40040 Mar 17, 1988	"			" "	AKA Bankers Life Co. Principal Mutual Life Ins Co	1319	642		Lot 17 Chestnut St.
40051 Mar 18, 1988	"			" "	To Ellen & Under tone Master W. Daniel Garbarough Jr	1319	659		Sub Lot 99 McSwain Dr. Buxton
40242 Mar 21, 1988	"			" "	To Calbraith P. Foster Master W. Daniel Garbarough Jr	1319	784		Sub Lot Whitehall St.
40460 Mar 22, 1988	"			" "	For J. Michael Staff Master W. Daniel Garbarough Jr	1319	941		Lot 11 Penarth Dr (AKA Noble St)
40765 Mar 23, 1988	"			" "	For Lesteret Smith Master W. Daniel Garbarough Jr	1320	35		Acres Lot 30 Oakhill Dr. Shady
40704 Mar 23, 1988	"			" "	For Regina D. Foster Master W. Daniel Garbarough Jr	1320	38		Lot 169 Sutton Place Sub.
40734 Mar 23, 1988	"			" "	AKA Bankers Life Co. Principal Mutual Life Ins Co	1320	41		Sub Lot 51 Alice St. Sunset Azte
40876 Mar 24, 1988	"			" "	For James M. Donald Master W. Daniel Garbarough Jr	1320	141		Lot 281 Danfield Rd.

REVERSE or GRANTEE Index to Deeds — Greenville County, S. C.

REG. U. S. PAT. OFFICE *Chas McCott* County Indexes Since 1888 An Identifying Trade Mark

 Open at Proper Tab according to First Letter or Letters of Name and refer to Buff Sub-Index sheet for page reference.

COTT FAMILY NAME INDEX No. 75 © 1949
MADE BY THE COTT INDEX COMPANY, COLUMBUS, OHIO
SOLD BY PHOTO COPY SUPPLY, MAULDIN, S. C. ()

FILE NUMBER DATE OF RECORD	GRANTEES FAMILY NAMES	GIVEN NAMES ABCDEFGH	GIVEN NAMES IJKLMNO	GIVEN NAMES PQRSTUVWXYZ	GRANTORS	BOOK	PAGE	No. of Acres	BRIEF DESCRIPTION, LOCATION, ETC. (Not Warranted)
41086 Mar 25 1988	Housing			<i>Dump</i>	For Wm Edward Jackson et al	1320	255		Staller Lot 320 Pacific Ave Pleasant
41578 Mar 29 1988	"			<i>Dr of + Urban</i>	Master W. Daniel Yarbrough et al	1320	489		Lot 8 Riverwoods Sub Sec 1
41579 Mar 29 1988	"			" "	For Philip A. Taylor et al	1320	489		S'ville Lot 659 Westwood Sub Sect
41580 Mar 29 1988	"			" "	Master W. Daniel Yarbrough et al	1320	492		Bates Sp Lot 17 Paris View Ave Sumpson
41581 Mar 29 1988	"			" "	For Anthony McChasey et al	1320	495		Lot 6 Chestnut St. Sunny meade
42335 April 1 1988	"			" "	Master W. Daniel Yarbrough et al	1320	498		prep Reqs Unit 13 Rainbow Villa Hwy
42578 Apr 4 1988	"			" "	For Benny P. Robinson et al	1320	933		Lot 1 Palmetto Downs Sub Sect 1
42579 Apr 4 1988	"			" "	Master W. Daniel Yarbrough et al	1321	112		Windsorville Lot 84 Boyd Ave Hunter Ave
42774 April 7 1988	"			" "	For Christine P. Gregg et al	1321	109		Lot 19 South Franklin Rd
44211 April 14 1988	"			" "	Master W. Daniel Yarbrough et al	1321	431		Unit 6 Windsorville Lot 676 Colwood Dr Whitwood
44403 Apr 15 1988	"			" "	For David M. Middleby et al	1321	950		Sub Sec 3 Lot 113 Wallace St. Sumpson Mills
44405 Apr 15 1988	"			" "	For Bobby B. Reid et al	1322	123		Jennick Hts. Sub. Sec 2 Plots 5+6 Fairlawn Circle
44724 April 18 1988	"			" "	IFA Bankers Life Co.	1322	127		Lot 90, See Plat BK. 13K pg 84
45450 April 22 1988	"			" "	For David J. Sturken et al	1322	266		Reg Unit 8 Rainbow Villa Hwy prep
46197 April 27 1988	"			" "	Master W. Daniel Yarbrough et al	1322	808		Water 6 Lot 41 D St Johns Mill Village
47794 May 5 1988	"			" "	For B. Robert Cohen et al	1323	171		Dr. Fuller Branch Lot 17 White Circle + Carew
				" "	Master W. Daniel Yarbrough et al	1324	142		

REVERSE or GRANTEE Index to Deeds — Greenville County, S. C.

REG. U. S. PAT. OFFICE *Chas. M. Cotts* County Indexes Since 1888
An Identifying Trade Mark

Open at Proper Tab according to First Letter or Letters of Name and refer to Buff Sub-Index sheet for page reference.

COTT FAMILY NAME INDEX No. 75 © 1949
MADE BY THE COTT INDEX COMPANY, COLUMBUS, OHIO
SOLD BY PHOTO COPY SUPPLY, MAULDIN, S. C.

FILE NUMBER DATE OF RECORD	GRANTEES FAMILY NAMES	GIVEN NAMES ABCDEFGH	GIVEN NAMES IJKLMNO	GIVEN NAMES PQRSTUVWXYZ	GRANTORS	BOOK	PAGE	No. of Acres	BRIEF DESCRIPTION, LOCATION, ETC. (Not Warranted)
48860 May 11, 1988	Housing			+Urban Dump	for leaders R Boyd	1324	817		Lot 32 Frost ac. Sub Sec II
49193 May 12, 1988	"				Master W. Daniel Yarborough for Shirley L. Barts	1325	18		Lot 2 Brookforest Sub. Hembree
49328 May 12, 1988	"				Master W. Daniel Yarborough for John H. Hembree	1325	21		Lot Property of John H. Village Sec. 2
49387 May 13, 1988	"				Master W. Daniel Yarborough for Charles H. Hall	1325	171		Lot 16 Mary St. Monahan Mill
51276 May 23, 1988	"				Master W. Daniel Yarborough for Bobby M. Russell et al	1325	911		Lot 36 Westwood Hts Sub
52993 May 25, 1988	"				Principal Mutual Pipe Ins. Co. for C.C. Smithy Co. Inc	1326	188		Lot Prop of Bradley S. Weeks et al
54778 June 6, 1988	"				Master W. Daniel Yarborough for Drayton High et al	1327	259		Lot 1 Bencombe Rd, prop Regime
56341 June 10, 1988	"				Master W. Daniel Yarborough	1327	774		Unit 11 Rainbow Villa Hwy Mills Village #1
56668 June 20, 1988	"				Fleet Real Estate Financing for Michael Brown et al	1328	702		Lot 12 Third Ave. Judson
57155 June 21, 1988	"				Master W. Daniel Yarborough for John H. Williams	1328	827		Lot 4 Verdun Estates West View et al
57631 June 23, 1988	"				Master W. Daniel Yarborough for Louis S. Fields et al	1329	153		PT Lots 24 + 25 Hill St. Judson Mills, Judson Mills Village
57982 June 27, 1988	"				Master W. Daniel Yarborough Jr. for John James Key et al	1329	445		Lot 23 Summit St Sec 4 #1 Patomac Ave. Pleasant Valley
58357 June 28, 1988	"				Master W. Daniel Yarborough	1329	645		Lot 17 84th Lot 179 Long Hill Subd
1073 June 29, 1988	"				Benny W. Pruitt for Christine Ann Simmons	1329	805		Lot 14 Sec. J. Washin Mills
July 7, 1988	"				Master W. Daniel Yarborough	1330	742		Lot 6 Howard Circle

REVERSE or GRANTEE Index to Deeds — Greenville County, S. C.

REG. U. S. PAT OFFICE *Chas McCott* County Indexes Since 1888 An Identifying Trade Mark


Open at Proper Tab according to First Letter or Letters of Name and refer to Buff Sub-Index sheet for page reference.

COTT FAMILY NAME INDEX No. 75 © 1949
MADE BY THE COTT INDEX COMPANY, COLUMBUS, OHIO
SOLD BY PHOTO COPY SUPPLY, MAULDIN, S. C.

FILE NUMBER DATE OF RECORD	GRANTEES FAMILY NAMES	GIVEN NAMES ABCDEFGHIJ	GIVEN NAMES KLMNO	GIVEN NAMES PQRSTUWXYZ	GRANTORS	BOOK	PAGE	No. of Acres	BRIEF DESCRIPTION, LOCATION, ETC. (Not Warranted)
1074 July 7, 1988	Housing				Devep. for B. Robert Coker Jr. Sec of Urban Master W. Daniel Garbarough	1330	745		One Saus Louie Highlands Pt Lot 50 Club Rd & Sunshine
1755 July 12, 1988	"				for Charles Owen Master W. Daniel Garbarough	1331	254		Nargrose parcel, Property of May 14
1754 July 12, 1988	"				for Jerry Martin Jr. Master W. Daniel Garbarough	1331	257		Lot 5 Spruce Street Wadville
1999 July 13, 1988	"				for Morris J. Ripen et al Master W. Daniel Garbarough	1331	461		Lot 88 Chestnut Estate Parkdale
2589 July 15, 1988	"				for Charles D. Taylor Master W. Daniel Garbarough	1331	812		Lot 48 Woodridge Dr.
3037 July 19, 1988	"				for SA Bankers Life Co. Principal Mutual Life	1332	112		St 190 Sec 2 Oakcrest Subd. Sec I Westwood Sub. 2 Rifle
4862 July 28, 1988	"				for Donald A. Luhn Jr. Principal Mutual Life	1333	51		Lot 451 Capewood Rd.
5607 July 28, 1988	"				for W. Willie Jr. Carpenter et al Master W. Daniel Garbarough	1333	176		Lot 57 Belmont Hgts. Subd
6038 Aug 4, 1988	"				for James A. Stone et al Master W. Daniel Garbarough	1333	941		Lot 152 Blossom Kennedy Park
6793 Aug 8, 1988	"				for Dorothy Mae Cheeks et al Master W. Daniel Garbarough	1334	172		Lot 3 Yamba Lane
6969 Aug 8, 1988	"				for Roger W. Whelock Master W. Daniel Garbarough	1334	228		Lot 4 Summer St. Mauldin
8463 Aug 15, 1988	"				for Phoenix III et al Master W. Daniel Garbarough	1335	99		Lot 30 Montalaine Subd. Rayn Addition
8530 Aug 16, 1988	"				for Andre J. Johnson et al Master W. Daniel Garbarough	1335	129		Lot 146 East Park Bayce
9285 Aug 19, 1988	"				for James F. Park et al Master W. Daniel Garbarough	1335	697		Lot Bulliner St. Ft Ann Wrens
9647 Aug 23, 1988	"				for SA Bankers Life Co. Principal Mutual Life	1335	823		Lot 10 Carolyn Court Easton
9937 Aug 24, 1988	"				Principal Mutual Life Co.	1335	928		Lot 7 Fairview Dr.

REVERSE or GRANTEE Index to Deeds — Greenville County, S. C.

REG. U. S. PAT. OFFICE *Chas. McCott* County Indexes Since 1888
An Identifying Trade Mark

 Open at Proper Tab according to First Letter or Letters of Name and refer to Buff Sub-Index sheet for page reference.

COTT FAMILY NAME INDEX No. 75 © 1949
MADE BY THE COTT INDEX COMPANY, COLUMBUS, OHIO
SOLD BY PHOTO COPY SUPPLY, MAULDIN, S. C.

FILE NUMBER DATE OF RECORD	GRANTEES FAMILY NAMES	GIVEN NAMES ABCDEFGH	GIVEN NAMES IJKLMNO	GIVEN NAMES PQRSTUVWXYZ	GRANTORS	BOOK	PAGE	No. of Acres	BRIEF DESCRIPTION, LOCATION, ETC. (Not Warranted)
10324 Aug 26 1988	Housing			for Jackie Starnati	Master W. Daniel Varbarough	1336	161		Unit # 21 (Hambro Villa)
108106 Aug 30 1988	"			for James W. Varbarough	Master W. Daniel Varbarough	1336	444		Access Lot 11 Langford Dr. Fairfield
10292 Aug 31 1988	"			for Shirley Jean Harper	Master W. Daniel Varbarough	1336	786		Lot 2 of Morris St.
11293 Aug 31 1988	"			for A. E. Shepherd	Master W. Daniel Varbarough	1336	789		pt Lot 5 Park Place
11281 Sept 1 1988	"			for Larry Miller	Master W. Daniel Varbarough	1336	813		Lot 62 Oakview Sec 143
11673 Sept 2 1988	"			for James Phil Kay	Master W. Daniel Varbarough	1336	989		Lot 6
12179 Sept 7 1988	"			for Robert Keith Johnson	Master W. Daniel Varbarough	1337	211		Lot 110 Sec I Abney Mills
13335 Sept 14 1988	"			for William L. Kelly	Master W. Daniel Varbarough	1337	908		Lot 10 Strange Rd.
13912 Sept 19 1988	"			for Mary E. Thompson	Master W. Daniel Varbarough	1338	319		Lot 324 Abney Mills Subd
14485 Sept 20 1988	"			for Bankers Life Co.	Principal Mutual Life Ins Co	1338	596		Lot 5 Wadger Rd.
16087 Sept 25 1988	"			for Patricia A. Rogers	Master W. Daniel Varbarough	1339	600		Lot 2 Friendship Hgts
18253 Oct 12 1988	"			for Margaret M. M. M. M.	Master W. Daniel Varbarough	1340	856		Valley Lot 90 Pleasantridge Ave Pleasant
18430 Oct 13 1988	"			for Donald Lee E. E. E.	Master W. Daniel Varbarough	1340	965		Lot 87 Stroud Sub.
18623 Oct 14 1988	"			for Michael G. Sullivan	Master W. Daniel Varbarough	1341	84		Lot 1 Valley Ave
20841 Oct 28 1988	"			for Neddy J. Resendez	Master W. Daniel Varbarough	1342	437		Ave Pleasant Valley Sub pt lot 286 & lot 287 Premier
21180 Oct 31 1988	"			for Douglas McCollough	Master W. Daniel Varbarough	1342	663		Valley Subd Lot 96 Pleasant Ridge Dr. Pleasant

REVERSE or GRANTEE Index to Deeds — Greenville County, S. C.

REG. U. S. PAT. OFFICE *Chas. McCall* County Indexes Since 1888 An Identifying Trade Mark

 Open at Proper Tab according to First Letter or Letters of Name and refer to Buff Sub-Index sheet for page reference.

COTT FAMILY NAME INDEX No. 75 © 1949
MADE BY THE COTT INDEX COMPANY, COLUMBUS, OHIO
SOLD BY PHOTO COPY SUPPLY, MAULDIN, S. C.

()

FILE NUMBER DATE OF RECORD	GRANTEES FAMILY NAMES	GIVEN NAMES ABCDEFGHIJ	GIVEN NAMES JKLMNO	GIVEN NAMES PQRSTUVWXYZ	GRANTORS	BOOK	PAGE	No. of Acres	BRIEF DESCRIPTION, LOCATION, ETC. (Not Warranted)
21562 Nov 1, 1988	Housing			Urban Devop. Sec 2 ✓	for Francine Chancellor Master W. Daniel Yarbrough et al	1342	846		Mills Lot 1 Second Ave. Judson
21682 Nov 1, 1988	"			"	for Leon Clardy not Leon Clardy Master W. Daniel Yarbrough et al	1342	922		Cherokee Forest Lot 270 Cherokee Dr.
21973 Nov 3, 1988	"			"	for Elizabeth J. J. J. J. Master W. Daniel Yarbrough et al	1343	78		Mills Village Lot 88 Third St. Sec 6 Judson
22720 Nov 5, 1988	"			"	for Estate of Frances W. J. J. Master W. Daniel Yarbrough et al	1344	245		lot Deputy of B. Robert Coker Westwood, S. C. 7ville
25428 Nov 30, 1988	"			"	for Jimmy A. Suller et al Master W. Daniel Yarbrough et al	1345	586		Lot 6 39 yellowwood Ct Sect
25927 Nov 30, 1988	"			"	for G. Michael Stalp Master W. Daniel Yarbrough et al	1345	589		pt Lot 65 Concord St.
26920 Dec 5, 1988	"			"	for S. L. Sullivan Master W. Daniel Yarbrough et al	1346	86		pt lot 9 Staunton Court
27012 Dec 6, 1988	"			"	for John E. Pippin Master W. Daniel Yarbrough et al	1346	95		Park Sub Lot 183 Mayo Dr. Paramount
27355 Dec 8, 1988	"			"	First Real Estate Funding Corp. for Billy Rice et al	1346	334		Lot 2 Grove Rd Whitte Estate
27356 Dec 8, 1988	"			"	Master W. Daniel Yarbrough et al	1346	337		Sub Lot 132 Woodville Ave Overbrook
27353 Dec 8, 1988	"			"	for Arthur J. W. J. J. J. Master W. Daniel Yarbrough et al	1346	331		Yucca St. Morgan Hill add pt lot 13 pt lot 12 pt lot 19 pt lot 122
27614 Dec 9, 1988	"			"	First Real Estate Funding Corp.	1346	478		Sub #1 Lot 2 Near Cross Drive Chatsworth
27613 Dec 9, 1988	"			"	Metra Financial Inc. for Thomas H. Simpson et al	1346	481		Lot 84 Pleasant Valley Subd
28125 Dec 13, 1988	"			"	Master W. Daniel Yarbrough et al	1346	827		Sub pt lots 56, 57+59 Maple Creek Rd, Columbia
29245 Dec 20, 1988	"			"	for Ted G. Black Master W. Daniel Yarbrough et al	1347	524		Lot 30 College Heights
29241 Dec 20, 1988	"			"	for Freddie M. Donald et al Master W. Daniel Yarbrough et al	1347	527		Lot 92 Burdette Estate

REVERSE or GRANTEE Index to Deeds — Greenville County, S. C.

REG. U. S. PAT OFFICE *Chas. McCott* County Indexes Since 1888 An Identifying Trade Mark

 Open at Proper Tab according to First Letter or Letters of Name and refer to Buff Sub-Index sheet for page reference.

COTT FAMILY NAME INDEX No. 75 © 1949
MADE BY THE COTT INDEX COMPANY, COLUMBUS, OHIO
SOLD BY PHOTO COPY SUPPLY, MAULDIN, S. C.

FILE NUMBER DATE OF RECORD	GRANTEES FAMILY NAMES	GIVEN NAMES ABCDEFGHIJ	GIVEN NAMES JKLMNO	GIVEN NAMES PQRSTUVWXYZ	GRANTORS	BOOK	PAGE	No. of Acres	BRIEF DESCRIPTION, LOCATION, ETC. (Not Warranted)
29519 Dec 21 1988	Housing			Urban Dump Dec of	For Donald A. Ecken et al Master W. Daniel Garbarough	1347	716	2.98	ac. S.C. Hwy # 253 at Union M. Sykes
29943 Dec 27 1988	"			"	For Jeffrey Dean Sykes Master W. Daniel Garbarough Jr.	1348	10		Sub Property of Jeffrey Dean Sykes
30295 Dec 28 1988	"			"	For Dennis B. Perry et al Master W. Daniel Garbarough	1348	203		Lot 5 Perry Rd.
241 Jan 3 1989	"			"	For Julia Vera & Blafley Master W. Daniel Garbarough	1348	994		Sub prop of David L. Min
757 Jan 6 1989	"			"	Dalton Realty Credit Corp AKA Bankers Life Co.	1349	340		pt. lot 8 Woodpin Ave
1861 Jan 13 1989	"			"	Principal Mutual Life Ins Co For James W. St. Clair	1350	68		Lot Harrison Bridge Rd.
2400 Jan 18 1989	"			"	Master W. Daniel Garbarough For Jacqueline Jaffley	1350	376		Lot 47 Oakview Subd. See V-A Boyce Lewis
2596 Jan 19 1989	"			"	Master W. Daniel Garbarough For James McAdams Jr.	1350	481		Lot 86 E. Park addition to Jones
2792 Jan 20 1989	"			"	Master W. Daniel Garbarough For	1350	583		Unit 6 8 Stanley Dr. Harbor
2797 Jan 20 1989	"			"	Heck Real Estate Funding Corp	1350	580		Lot 75, Oak Point Sub II
13986 Jan 27 1989	"			"	Heck Real Estate Funding Corp For Venus M. Young	1351	251		Lot 29 Riverwalk See I Section Subd See III
4125 Jan 30 1989	"			"	Master W. Daniel Garbarough For Wallace W. Bond Jr.	1351	380		Lot 69 Charwood Ave, Clatsville
5133 Feb 3 1989	"			"	Master W. Daniel Garbarough Jr. For Robert M. Noh et al	1351	989		Lot 45 Bergen St. Newland
5532 Feb 7 1989	"			"	Master W. Daniel Garbarough Jr. For Sheron Wardlaw et al	1352	256		Lot 267 Westwood Subd Sub See I Gray Fox Run
6266 Feb 13 1989	"			"	Master W. Daniel Garbarough Jr. For Allen C. Freshman et al	1352	720		Lot 24 Newington Green
6450 Feb 14 1989	"			"	Master W. Daniel Garbarough Jr.	1352	815		Lot Brookforest Sub.

REVERSE or GRANTEE Index to Deeds — Greenville County, S. C.

REG. U. S. PAT OFFICE *Chas McCott* County Indexes Since 1888 An Identifying Trade Mark

Open at Proper Tab according to First Letter or Letters of Name and refer to Buff Sub-Index sheet for page reference.

COTT FAMILY NAME INDEX No. 75 © 1949
MADE BY THE COTT INDEX COMPANY, COLUMBUS, OHIO
SOLD BY PHOTO COPY SUPPLY, MAULDIN, S. C.

()

FILE NUMBER DATE OF RECORD	GRANTEES FAMILY NAMES	GIVEN NAMES ABCDEFGH	GIVEN NAMES IJKLMNO	GIVEN NAMES PQRSTUWXYZ	GRANTORS	BOOK	PAGE	No. of Acres	BRIEF DESCRIPTION, LOCATION, ETC. (Not Warranted)
770 2 Feb 22 1989	Housing			x Denep. Sec 9 Urban	José Hernandez Hernandez et al Master Charles B. Simmons Jr.	1353	609		Mill Village Lot 195 Baldwin St. Brandon
792 2 Feb 23 1989	"			"	In Edward Cleveland et al Master Charles B. Simmons Jr. et al	1353	761		Sub. Lot 180 Village of Mill Mill
792 3 Feb 23 1989	"			"	In Ready Trust Corp Master W. Daniel Spaulding Jr.	1353	764		Lot 8 Scott St
889 9 Mar 1 1989	"			"	In Heritage Park Assoc. Ltd et al Master Charles B. Simmons Jr.	1354	413		Park Newberry Unit 25-B Survey for Heritage
888 0 Mar 1 1989	"			"	In Heritage Park Assoc. Ltd et al Master Charles B. Simmons Jr.	1354	416		Park Newberry Unit 23-D Survey for Heritage
888 1 Mar 1 1989	"			"	In Heritage Park Assoc. Ltd et al Master Charles B. Simmons Jr.	1354	419		Park Newberry Unit 21-D Survey for Heritage
888 3 Mar 1 1989	"			"	In Heritage Park Assoc. Ltd et al Master Charles B. Simmons Jr.	1354	425		Park Newberry Unit 17-D Survey for Heritage
888 2 Mar 1 1989	"			"	In Heritage Park Assoc. Ltd et al Master Charles B. Simmons Jr.	1354	422		Park Newberry Unit 19-D Survey for Heritage
888 4 Mar 1 1989	"			"	In Heritage Park Assoc. Ltd et al Master Charles B. Simmons Jr.	1354	428		Park Newberry Unit 15-D Survey for Heritage
109 0 Mar 2 1989	"			"	In Jmy E. McCoy et al Master Charles B. Simmons Jr.	1354	542		Lot 93 Chandler St. San Simeon
94 3 2 Mar 3 1989	"			"	In Heritage Park Assoc. Ltd et al Master Charles B. Simmons Jr.	1354	818		Park Denep. Unit 9-B Survey for Heritage
94 3 3 Mar 3 1989	"			"	In Heritage Park Assoc. Ltd et al Master Charles B. Simmons Jr.	1354	821		Park Denep. Unit 10-B Survey for Heritage
94 3 4 Mar 3 1989	"			"	In Heritage Park Assoc. Ltd et al Master Charles B. Simmons Jr.	1354	824		Park Denep. Unit 11-B Survey for Heritage
94 3 5 Mar 3 1989	"			"	In Heritage Park Assoc. Ltd et al Master Charles B. Simmons Jr.	1354	827		Park Denep. Unit 13-B Survey for Heritage
94 3 6 Mar 3 1989	"			"	In Heritage Park Assoc. Ltd et al Master Charles B. Simmons Jr.	1354	830		Park Denep. Unit 8-B Survey for Heritage
94 3 8 Mar 3 1989	"			"	In Heritage Park Assoc. Ltd et al Master Charles B. Simmons Jr.	1354	833		Park Denep. Unit 12-B Survey for Heritage

REVERSE or GRANTEE Index to Deeds — Greenville County, S. C.

REG. U. S. PAT. OFFICE *Chem-Cott* County Indexes Since 1888 An Identifying Trade Mark

Open at Proper Tab according to First Letter or Letters of Name and refer to Buff Sub-Index sheet for page reference.

COTT FAMILY NAME INDEX No. 75 © 1949
MADE BY THE COTT INDEX COMPANY, COLUMBUS, OHIO
SOLD BY PHOTO COPY SUPPLY, MAULDIN, S. C.

FILE NUMBER DATE OF RECORD	GRANTEES FAMILY NAMES	GIVEN NAMES ABCDEFGHIJ	GIVEN NAMES JKLMNO	GIVEN NAMES PQRSTUVWXYZ	GRANTORS	BOOK	PAGE	No. of Acres	BRIEF DESCRIPTION, LOCATION, ETC. (Not Warranted)
9437 Mar 3 1989 9897	Housing			Denep. Sec 7 Urban	Heritage Park Assoc Ltd Pts Master Charles B. Simmons Jr. et al	1354	836		Park Denep Unit 7-B survey for Heritage
Mar 7 1989 9898	"			"	In Heritage Park Assoc Master Charles B. Simmons Jr.	1355	113		Park Denep Unit 22 C Survey for Heritage
Mar 7 1989 9934	"			"	In Heritage Park Assoc. et al Master Charles B. Simmons Jr.	1355	116		Park Denep Unit 24 C Survey for Heritage
Mar 7 1989 9893	"			"	In Greater Columbia Denep Master Charles B. Simmons Jr.	1355	145		Lot 108 Sec 7 Village House
Mar 7 1989 9894	"			"	In Heritage Park Assoc. et al Master Charles B. Simmons Jr.	1355	161		Heritage Park Denep Unit 18 C prop surveyed for
Mar 7 1989 9895	"			"	In Heritage Park Assoc. et al Master Charles B. Simmons Jr.	1355	164		Heritage Park Denep Unit 16 C prop surveyed for
Mar 7 1989 9896	"			"	In Heritage Park Assoc. et al Master Charles B. Simmons Jr.	1355	167		Heritage Park Denep Unit 20 C prop surveyed for
Mar 7 1989 10449	"			"	In Heritage Park Assoc. et al Master Charles B. Simmons Jr.	1355	170		Heritage Park Denep Unit 14 C prop surveyed for
Mar 10 1989 10872	"			"	for Wendy J. Jones et al Master Charles B. Simmons Jr.	1355	578		Riverside Lot 12 Colonial Ave.
Mar 14 1989 10877	"			"	for Stephen M. Dempsey et al Master Charles B. Simmons Jr.	1355	837		Lot 6 Overbrook Land Co.
Mar 14 1989 10878	"			"	for Heritage Park Associates Master Charles B. Simmons Jr. et al	1355	849		Park Denep. Unit 3-A survey for Heritage
Mar 14 1989 10879	"			"	for Heritage Park Associates Master Charles B. Simmons Jr. et al	1355	852		Park Denep. Unit 1-A survey for Heritage
Mar 14 1989 10880	"			"	for Heritage Park Associates Master Charles B. Simmons Jr. et al	1355	855		Park Denep Unit 5-A survey for Heritage
Mar 14 1989 10881	"			"	for Heritage Park Associates Master Charles B. Simmons Jr. et al	1355	858		Park Denep. Unit 2-A survey for Heritage
Mar 14 1989 10882	"			"	for Heritage Park Associates Master Charles B. Simmons Jr. et al	1355	861		Park Denep. Unit 4-A survey for Heritage
Mar 14 1989	"			"	for Heritage Park Associates Master Charles B. Simmons Jr. et al	1355	864		Park Denep. Unit 6-A survey for Heritage

REVERSE or GRANTEE Index to Deeds — Greenville County, S. C.

REG. U. S. PAT OFFICE *Chas McCorkle* County Indexes Since 1888 An Identifying Trade Mark

Open at Proper Tab according to First Letter or Letters of Name and refer to Buff Sub-Index sheet for page reference.

COTT FAMILY NAME INDEX No. 75 © 1949
MADE BY THE COTT INDEX COMPANY, COLUMBUS, OHIO
SOLD BY PHOTO COPY SUPPLY, MAULDIN, S. C.

()

FILE NUMBER DATE OF RECORD	GRANTEES FAMILY NAMES	GIVEN NAMES ABCDEFGHIJ	GIVEN NAMES JKLMNO	GIVEN NAMES PQRSTUVWXYZ	GRANTORS	BOOK	PAGE	No. of Acres	BRIEF DESCRIPTION, LOCATION, ETC. (Not Warranted)
11584 May 17, 1989	Housing			<i>Jump</i>	<i>Cap</i> Hart Real Estate Funding	1356	251		Lot 3 Yarrow Rd
Bo 59 May 29, 1989	"			"	<i>for PH. Fry</i> Master W. Daniel Yarbrough	1357	121		Trails Village Sec 4
12039 Mar 29, 1989	"			"	<i>In Phoenix (East Duff) Corp</i> Master Charles B. Simmons	1357	237		Lot 20 Seventh St Jackson James Subd Sec 1
13481 Mar 3, 1989	"			"	<i>Corp.</i> Hart Real Estate Funding	1357	530		Lot 72 Second Ave Village
13714 Mar 31, 1989	"			"	<i>Co. for Baker Life Co.</i> Principal Mutual Life Ins	1357	679		Lot 87 Oakview Sec IV Grandview Plant Sec 2
15227 April 10, 1989	"			"	<i>Star</i> Amy B. Roach	1358	508		Lot 451 Jones St, Adney Mills Lot 10 Weatherly Dr, Jackson Mills
16220 Apr 14, 1989	"			"	<i>III</i> William M. Nickson	1359	21	<i>Quit Claim</i>	Lot 57 Belmont St etc.
17591 Apr 25, 1989	"			"	<i>for Steven W. Coker et al</i> Master Charles B. Simmons	1359	898		Lot Plat Bk 10-2 pg 35
18148 April 29, 1989	"			"	<i>for Heritage Park Assoc.</i> Master Charles B. Simmons	1360	173		Park Developper Unit 29-E Survey for Heritage
18149 April 29, 1989	"			"	<i>for Heritage Park Assoc.</i> Master Charles B. Simmons	1360	176		Park Developper Unit 28-E Survey for Heritage
18160 April 29, 1989	"			"	<i>for Heritage Park Assoc.</i> Master Charles B. Simmons	1360	178		Park Developper Unit 31-E Survey for Heritage
18151 April 29, 1989	"			"	<i>for Heritage Park Assoc.</i> Master Charles B. Simmons	1360	181		Park Developper Unit 26-E Survey for Heritage
18152 April 27, 1989	"			"	<i>for Heritage Park Assoc.</i> Master Charles B. Simmons	1360	184		Park Developper Unit 36-F Survey for Heritage
18153 April 27, 1989	"			"	<i>for Heritage Park Assoc.</i> Master Charles B. Simmons	1360	186		Park Developper Unit 33-F Survey for Heritage
18154 April 27, 1989	"			"	<i>for Heritage Park Assoc.</i> Master Charles B. Simmons	1360	188		Park Developper Unit 35-F Survey for Heritage
18155 April 27, 1989	"			"	<i>for Heritage Park Assoc.</i> Master Charles B. Simmons	1360	190		Park Developper Unit 32-F Survey for Heritage

REVERSE or GRANTEE Index to Deeds — Greenville County, S. C.

REG. U. S. PAT. OFFICE *Chas McCorkle* County Indexes Since 1888 An Identifying Trade Mark

Open at Proper Tab according to First Letter or Letters of Name and refer to Buff Sub-Index sheet for page reference.

COTT FAMILY NAME INDEX No. 75 © 1949 MADE BY THE COTT INDEX COMPANY, COLUMBUS, OHIO SOLD BY PHOTO COPY SUPPLY, MAULDIN, S. C.

FILE NUMBER DATE OF RECORD	GRANTEES FAMILY NAMES	GIVEN NAMES ABCDEFGHIJ	GIVEN NAMES JKLMNO	GIVEN NAMES PQRSTUVWXYZ	GRANTORS	BOOK	PAGE	No. of Acres	BRIEF DESCRIPTION, LOCATION, ETC. (Not Warranted)
18156 April 29, 1989	Housing			Urban Dump	In Heritage Park Ass.	1360	192		Park development Unit 24-F Sunny for Heritage
18157 April 29, 1989	"			"	In Heritage Park Ass.	1360	195		Park development Unit 30-E Sunny for Heritage
18158 April 29, 1989	"			"	In Heritage Park Ass.	1360	197		Park development Unit 27-E Sunny for Heritage
19545 May 5, 1989	"			"	In David Ritchie	1360	963		Prop. Regime Unit 28 Rainbow Falls Hwy
20059 May 9, 1989	"			"	In Phoenix/East Sengley et al	1361	231		Homes 2 W. Pae Mfg Co. Lot 240 Seventh Ave. Village
20060 May 9, 1989	"			"	In Robert L. Hamilton et al	1361	237		Acres Lot 24 Coal Brook Dr. Magnolia
20226 May 16, 1989	"			"	In Paul H. Moore et al	1361	324		pt lot 86 Crestone Dr. Westview
21435 May 19, 1989	"			"	Master W. Daniel Graham Bankers Life Co.	1362	083		Lot 40 Ocean Terrace Woodfields Sec C + also personal prop.
22001 May 22, 1989	"			"	Principal Mutual Life for James E. Butler et al	1362	393		lot 133 Piney Woods Lane
22749 May 25, 1989	"			"	Master Charles B. Simmons Jr In Cynthia M. Johnson et al	1362	765		Lot 4 Redwood Dr.
22881 May 26, 1989	"			"	for Estate of Clyde E. Eratt	1362	816		Lots 46 + 47 Mora St. West Ave.
22956 May 26, 1989	"			"	for O. R. Joff Properties	1362	838		pt Lots 4 + 5 Vasco St + Jobs
24062 June 2, 1989	"			"	Master Charles B. Simmons Jr In Frank Wayne Ideal et al	1363	552		pt lot 24 Piedmont Ave. McCain
24061 June 2, 1989	"			"	In Michael E. Dickert et al	1363	554		Lot 11 Bunscombe Rd. Meade Sq 1 + 2
25298 June 17, 1989	"			"	In Gary C. Pickett et al	1364	262		Lot 198 Camden Lane Belle Sunny Slopes
25658 June 13, 1989	"			"	Cecil O. Moore et al	1364	457		Lot 154 Woodfield Dr. Leeds

REVERSE or GRANTEE Index to Deeds — Greenville County, S. C.

REG. U. S. PAT OFFICE *Chas McCorkle* County Indexes Since 1888 An Identifying Trade Mark

Open at Proper Tab according to First Letter or Letters of Name and refer to Buff Sub-Index sheet for page reference.

COTT FAMILY NAME INDEX No. 75 © 1949 MADE BY THE COTT INDEX COMPANY, COLUMBUS, OHIO SOLD BY PHOTO COPY SUPPLY, MAULDIN, S. C.

()

FILE NUMBER DATE OF RECORD	GRANTEES FAMILY NAMES	GIVEN NAMES ABCDEFGHIJ	GIVEN NAMES JKLMNO	GIVEN NAMES PQRSTUVWXYZ	GRANTORS	BOOK	PAGE	No. of Acres	BRIEF DESCRIPTION, LOCATION, ETC. (Not Warranted)
260043 June 15, 1989 27202	Housing			Urban Dump Sec 9 + 10 + Urban Dump Sec 9 Housing	In Denise Field Master W. Daniel Wabrough City of Greenville Housing Authority of the For Wilder Messed State	1364	730		Lot 1 Slave Street of Street Acres Mauldin Rd (Declarat)
June 22, 1989 27492	"			"	Master Charles B. Simmons Jr. for Michael D. Hill et al	1365	403	8.36	Lot 20 Ravensworth Rd. Brook Salem Gardens
June 26, 1989 29020	"			"	Master Charles B. Simmons Jr.	1365	598		Lot 14 prop of Michael D. Hill et al
July 5, 1989 29235	"			"	First Real Estate Funding for May Eugene Compton Jr. et al	1366	509		Lot 3 Dogan St.
July 6, 1989 31009	"			"	Master Charles B. Simmons Jr.	1366	592		Lot 3 Dogan St. Spgs Sp.
July 18, 1989 31277	"			"	Alliance Mortgage Co.	1367	592		Lot Chick St + Miller St. Chick
July 19, 1989 31278	"			"	Alliance Mortgage Co.	1367	754		pt lots 99 + 98 Brookforest Aberdeen Highlands
July 19, 1989 32086	"			"	Alliance Mortgage Co. for William E. Dobby	1367	756		Lot 2 Melville Ave.
July 24, 1989 22087	"			"	Master Charles B. Simmons Jr. for Bobbie Robinson	1368	67		.28 ac Property of Carl Michael Nucle-Down Hqs
July 24, 1989 32711	"			"	Master Charles B. Simmons Jr. for Bankers Life Co. Ins. Co.	1368	69		pt lots 30 + 31 Dale St + Baxter St Rolling Meadows
July 26, 1989 26832	"			"	Principal Mutual Life for Rowlett Walker	1368	326		Lot 18 Pink Hill Mill Rd.
July 27, 1989 22026	"			"	Master W. Daniel Wabrough Jr. for Jany M. Brown et al	1368	402		pt lot 71 Blackwood St. Industrie Taylor
July 28, 1989 33631	"			"	Master Charles B. Simmons Jr. for Douglas C. Johnson et al	1368	518		Lot 21 Sec. I Sub of Burlington
Aug 1, 1989 32973	"			"	Master Charles B. Simmons Jr. for Otis Smith et al	1368	960		Lot 23 Welcome Acres Valley
Aug 2, 1989 34198	"			"	Master Charles B. Simmons Jr. for Timothy P. Davis	1369	147		Lot 270 Prancer Av. Pleasant
Aug 3, 1989	"			"	Master Charles B. Simmons Jr.	1369	264		Lot 4 Mills Ave Eptu.

REVERSE or GRANTEE Index to Deeds — Greenville County, S. C.

REG. U. S. PAT. OFFICE *Chas McCott* County Indexes Since 1888 An Identifying Trade Mark

Open at Proper Tab according to First Letter or Letters of Name and refer to Buff Sub-Index sheet for page reference.

COTT FAMILY NAME INDEX No. 75 © 1949
MADE BY THE COTT INDEX COMPANY, COLUMBUS, OHIO
SOLD BY PHOTO COPY SUPPLY, MAULDIN, S. C.

FILE NUMBER DATE OF RECORD	GRANTEES FAMILY NAMES	GIVEN NAMES ABCDEFGHIJ	GIVEN NAMES JKLMNO	GIVEN NAMES PQRSTUVWXYZ	GRANTORS	BOOK	PAGE	No. of Acres	BRIEF DESCRIPTION, LOCATION, ETC. (Not Warranted)
34373 Aug 4, 1989	Housing			Urban Develop Sec of +	For Joseph V. McFadden et al Master Charles B. Simmons	1369	344		Lot 5 Bayne Drive
35429 Aug 6, 1989	"			"	For James W. Crawford Master Charles B. Simmons	1369	892	0.87	ac. S.C. Hwy 253
35745 Aug 11, 1989	"			"	For George W. Gray et al Master Charles B. Simmons Jr.	1370	113		W Cary et al pt lot 14 + pt lot 15, plat of George Wayne House Add: Lot 145 Cheswain Ave E Park
37734 Aug 23, 1989	"			"	Alliance Ind. Co. For John A. Dunbar et al	1371	147		2p Lot 226 Rockvale Dr. Gate
42895 Sept 25, 1989	"			"	Master Charles B. Simmons Jr. For Renselle A. Phillips	1373	997		Lot 3 woodland drive
44854 Oct 5, 1989	"			"	Master Charles B. Simmons Jr. Thomas E. Allen et al	1375	121		Lot 1 + 2 Knollwood Ct.
45975 Oct 11, 1989	"			"	By John R. Stewart et al Master Charles B. Simmons	1375	871		Major camp Regime Unit 3 Building A. Rainbow Villa Mills St. Inn
45950 Oct 12, 1989	"			"	Principal Mutual Life Ins. Co. For James D. Hendricks	1376	402		Lot 6 & 8 First St. Woodside
46749 Oct 17, 1989	"			Urban Develop.	Master Charles B. Simmons Jr. For Dorothy Lee Jubb	1376	501		Lot 61 Chestnut's Ed Estates - Sec II
46898 Oct 18, 1989	"			Urban Develop Sec of +	Master Charles B. Simmons Jr. For Samuel Pyles	1377	258		parcel property of Dorothy Leback
48353 Oct 26, 1989	"			"	Master Charles B. Simmons Jr. For Timothy R. Davis	1377	262		Lot Heming St + Baywood Ave
48355 Oct 26, 1989	"			"	Master Charles B. Simmons Jr. For Charles D. Cape	1377	570		pt tract 18 Wildwood Rd.
48912 Oct 30, 1989	"			"	Master Charles B. Simmons Jr. For Roy Keith Willoughby et al	1378	403		Lot 57 Pinelust Dr. Mauldin Renshaw Plant
49823 Nov 2, 1989	"			Urban + Develop.	Master Charles B. Simmons Jr. SRA Bankers Life Co.	1380	360		Lot 27 School St. Abney Mills Park
52818 Nov 22, 1989	"			Urban + Develop. Sec 3	Principal Mutual Life Ins Co	1380	559		Lot 54 Sharon Dr. Sharon
53092 Nov 27, 1989	"			"					

REVERSE or GRANTEE Index to Deeds — Greenville County, S. C.

REG. U. S. PAT OFFICE *Chas McCorkle* County Indexes Since 1888 An Identifying Trade Mark

 Open at Proper Tab according to First Letter or Letters of Name and refer to Buff Sub-Index sheet for page reference.

COTT FAMILY NAME INDEX No. 75 © 1949
MADE BY THE COTT INDEX COMPANY, COLUMBUS, OHIO
SOLD BY PHOTO COPY SUPPLY, MAULDIN, S. C.

()

FILE NUMBER DATE OF RECORD	GRANTEES FAMILY NAMES	GIVEN NAMES ABCDEFGH	GIVEN NAMES IJKLMNO	GIVEN NAMES PQRSTUWXYZ	GRANTORS	BOOK	PAGE	No. of Acres	BRIEF DESCRIPTION, LOCATION, ETC. (Not Warranted)
53108 Nov 27 1989	Housing			x Devel. Sec of Urban	Far Hallwood Partners Master Charles B. Simmons Jr.	1380	577		Augusta Rd. Ranches Lot 222 Salling Ave.
53298 Nov 9 1989	"			"	for James Jean Brown Jr. Master Charles B. Simmons Jr.	1380	606		Loop Lot 2 plat of property of Eliza
52823 Nov 30 1989	"			" other	City of Greenville Housing Authority the	1380	964		Declaration of Trust
53824 Nov 30 1989	"			"	of Greenville Housing Authority of the City	1380	968		Declaration of Trust
54231 Nov 1 1989	"			Devel Sec of Urban	for David A. Standke et al Master Charles B. Simmons Jr.	1381	268		Sec 2 Wedgfield Lot 185 Cloverdale Lane Sville
56213 Dec 14 1989	"			Devel Sec of Urban	for James C. Fry et al Master Charles B. Simmons Jr.	1382	527		Lot 60 Blendale Mauldin
57050 Dec 20 1989	"			"	for Banker Life Co. Principal Mutual Life Ins Co.	1383	092		Lot 93 Wedgfield Sec I

