



# INDIRECT or GRANTEE Index to Deeds — Greenville County, S. C.

(A)

REG. U. S. PAT. OFFICE *Chas. McCott* County Indexes Since 1888 An Identifying Trade Mark

Open at Proper Tab according to First Letter or Letters of Name and refer to Buff Sub-Index sheet for page reference.

COTT FAMILY NAME INDEX No. 75 © 1949 MADE BY THE COTT INDEX COMPANY, COLUMBUS, OHIO SOLD BY WALKER, EVANS & COGSWELL CO., CHARLESTON, S.C.

FILE NUMBER DATE OF RECORD	GRANTEES FAMILY NAMES	GIVEN NAMES ABCDEFGHIJ	GIVEN NAMES JKLMNO	GIVEN NAMES PQRSTUVWXYZ	GRANTORS	BOOK	PAGE	No. of Acres	BRIEF DESCRIPTION, LOCATION, ETC. ( Not Warranted )
25012 May 31, 1976 23300	Hudson			<i>L. et al.</i> Rockland	<i>et al.</i> Cecil F. Bullenmyer	1033	932		"Collingswood Park" Lot 19 Collingswood Lane + w. "Coke" - b. "Pine Hill"
Apr 2, 1976 25274	"			Venice	Carole H. Boyer	1034	84		cont. lot 12 "Coke" - b. "Pine Hill"
Apr 2, 1976 25278	"			Venice	Dorinda H. Innamorell	1034	87		cont. lot 12 "Coke" - b. "Pine Hill"
Apr 2, 1976 25279	"			Venice	David A. Hudson	1034	88		cont. lot 12 "Coke" - b. "Pine Hill"
Apr 2, 1976 28574	"			Venice	Rinda H. Smith	1034	89		cont. lot 12 "Coke" - b. "Pine Hill"
May 6, 1976 28574	"	<i>C.</i> Dawson			H. J. Martin, et al	1035	331		Cent of # 100000 & Sale
May 6, 1976 28574	"	<i>C.</i> Dawson			<i>et al.</i> Walter S. Martin	1035	331		cont. lot 12 "Coke" - b. "Pine Hill"
May 6, 1976 28574	"	<i>C.</i> Dawson			"	1035	331		cont. lot 12 "Coke" - b. "Pine Hill"
May 6, 1976 28574	"	<i>C.</i> Dawson			Southland Properties	1036	707		cont. lot 12 "Coke" - b. "Pine Hill"
May 31, 1976 30240	"	Eugenia Blanche			Southland Properties	1036	707		cont. lot 12 "Coke" - b. "Pine Hill"
May 31, 1976 21138	"	Blanche			R. Fred Rye	1036	711		cont. lot 12 "Coke" - b. "Pine Hill"
June 1, 1976 21138	"	Blanche + Mary			Bellingham, et al.	1037	145		cont. lot 12 "Coke" - b. "Pine Hill"
June 1, 1976 21138	"	Blanche + Mary			Ward S. Stone, Jr	1038	493		cont. lot 12 "Coke" - b. "Pine Hill"
June 1, 1976 21138	"	Blanche + Mary		Thomas Willie	Ward S. Stone, Jr	1038	493		cont. lot 12 "Coke" - b. "Pine Hill"
June 1, 1976 21138	"	Blanche + Mary			J. H. Cap.	1041	422		cont. lot 12 "Coke" - b. "Pine Hill"
June 1, 1976 21138	"	Blanche + Mary			Willie B. Hudson	1046	799		cont. lot 12 "Coke" - b. "Pine Hill"

# INDIRECT or GRANTEE Index to Deeds — Greenville County, S. C.

REG. U. S. PAT. OFFICE *Chas. M. Cott* County Indexes Since 1888 An Identifying Trade Mark

Open at Proper Tab according to First Letter or Letters of Name and refer to Buff Sub-Index sheet for page reference.

COTT FAMILY NAME INDEX No. 75 © 1949  
MADE BY THE COTT INDEX COMPANY, COLUMBUS, OHIO  
SOLD BY WALKER, EVANS & COGSWELL CO., CHARLESTON, S.C.

( B )

FILE NUMBER	DATE OF RECORD	GRANTEES FAMILY NAMES	GIVEN NAMES ABCDEFGH	GIVEN NAMES IJKLMNO	GIVEN NAMES PQRSTUWXYZ	GRANTORS	BOOK	PAGE	No. of Acres	BRIEF DESCRIPTION, LOCATION, ETC. ( Not Warranted )
16207	Dec 16, 1976	Hudson	Dorothy M.			J. W. Stokes	1047	980		lot 2 O'Neal Tr.
21829	Feb. 18, 1977	"	Claude P.			Charles W. Ellis	1051	244		Ballenger Ave. Chick Sp. Tp. lot 10 F 1 Church St. & Forest Chick Sp. Tp.
22000	Feb. 21, 1977	"	James E.			Ruth W. Jones et al	1051	339		lots 11 & 12 Sherwood
22954	Mar. 1, 1977	"	Bennett, James W.		Robert S. et al.	Dora N. Sherman	1051	895		front lot Rutherford St. lot Buncombe St. Tp.
22955	Mar. 1, 1977	"	Dalene R.		Jane R.	David C. Day, et al	1051	895		Sec. 5 lot 105 Woodale Forest
23413	Mar. 28, 1977	"	Charles et al.			Chemical Bank	1053	412		Power of Atty. (Robinson St.) lot 60 Connecticut Ave
27355	Apr. 13, 1977	"	Cindy et al.			Albert Gulloni et al	1054	533		lot 107 Coalvine Ct. "Westcliffe" Sec. III
30611	May 11, 1977	"	John V. et al.			B. E. Kuff	1056	389		lot Hudson Rd. 21 250 Stralton Place, also
31519	May 19, 1977	"	Eugenia Blanche			Southland Properties	1056	871		lot 13 Sherwood Forest
35627	June 23, 1977	"	-	Partnership, partnership property	Turner	Julia A. Long	1059	122		Lease with option to purchase
35637	June 23, 1977	"	-	Partnership	Turner	Dorothy K. Tompkins	1059	189		lot 7 Essex Court
35810	June 24, 1977	"	Beverly C.			H. J. Martin et al.	1059	230		lot Suray Dr.
2987	Jul. 28, 1977	"		Partnership	Turner	Virginia P. Winlow	1061	367		Power of Atty.
6856	Aug. 31, 1977	"	Charles et al			Chemical Bank	1063	828		

# INDIRECT or GRANTEE Index to Deeds — Greenville County, S. C.

13

(B)

REG. U. S. PAT. OFFICE *Chas McCott* County Indexes Since 1888 An Identifying Trade Mark

Open at Proper Tab according to First Letter or Letters of Name and refer to Buff Sub-Index sheet for page reference.

COTT FAMILY NAME INDEX No. 75 © 1949  
MADE BY THE COTT INDEX COMPANY, COLUMBUS, OHIO  
SOLD BY WALKER, EVANS & COGSWELL CO., CHARLESTON, S.C.

FILE NUMBER DATE OF RECORD	GRANTEES FAMILY NAMES	GIVEN NAMES ABCDEFGHIJ	GIVEN NAMES JKLMNO	GIVEN NAMES PQRSTUVWXYZ	GRANTORS	BOOK	PAGE	No. of Acres	BRIEF DESCRIPTION, LOCATION, ETC. ( Not Warranted )
11458 Oct. 11, 1977	Hudson	Castle + Lula J.			John A. Hudson As Ex. & Adm. of the Estate of Fred H. Hudson	1066	572	20.73	Butler Tp. Acs. Cunningham Rd.
12021 Oct. 17, 1977	"	Blanche R.			Bankers Trust of S.C.	1066	893		Pat Dewinger Rd. See III "Northwoods Hills"
13410 Oct. 31, 1977	"		James E. + Sara M.		E. Hooper Harris, et al	1067	602		Pat 120 Boonville Rd.
18457 Dec. 16, 1977	"	Andrea W. Raymond			Paul A. Pittman	1070	326		Pat 474 pt. lot 46 Rogers Ave. Also 1.560 Acs. O'Neal Tp.
19120 Dec. 27, 1977	"	Dempsey + Myana B.			Patricia Diane Johnson	1070	735		Pat 10 Wansley Rd. "O'Neal Acs"
19582 Dec. 30, 1977	"	Edward			Willie V. Hudson	1071	9		Int. Pat 3, Old Snow Rd.
21977 Jan. 25, 1978	"	Herald D.			Ernest P. Coleman	1072	521		Butler Tp. Pat Coleman Rd. (Springyew Ave)
22097 Jan. 26, 1978	"		Mattie B. + Samuel P.		Depter D. Busching, et al Tr. in Bankruptcy for Southland Prop. Acs. Southland	1072	593		Pat 25 Tenor Ave. Chief Springs Tp. Tracts River Downs
22689 Feb. 1, 1978	"	Eugenia Blanche			Louis W. Brummer Tr. in Bankruptcy for Southland Prop. Acs.	1072	914		
22698 Feb. 1, 1978	"	Eugenia Blanche			Louis W. Brummer	1072	994		Order Bankruptcy Court
22890 Feb. 2, 1978	"			Hale et al	Patricia et al	1073	45		Pat 19 Gallinwood Lane "Gallinwood Park"
"	"			Rockland S.	"	1073	45		
27651 Mar. 21, 1978	"			Ruth H.	Howard J. Hudson	1075	697		Eato; See III Pat 6 Wonderwood Dr. "Wildacre"
29010 Apr. 3, 1978	"	at al Georgia S.			Bonnie G. Smith	1076	429	2.25	Acs. Poplar Mt Rd. Reversioned life estate Chapel Rd.
29482 Apr. 6, 1978	"			Partnership Turner	Marie Pace	1076	635	3	Acs. Hwy. 250 By-Pass Dunes
30367 Apr. 14, 1978	"			fo et al, on Tr.	Aileen H. Pierson, et al	1077	86	11	Acses Hudson R. Butler Tp

# INDIRECT or GRANTEE Index to Deeds — Greenville County, S. C.

REG. U. S. PAT OFFICE *Chas McCorkle* County Indexes Since 1888 An Identifying Trade Mark

Open at Proper Tab according to First Letter or Letters of Name and refer to Buff Sub-Index sheet for page reference.

COTT FAMILY NAME INDEX No. 75 © 1949  
MADE BY THE COTT INDEX COMPANY, COLUMBUS, OHIO  
SOLD BY WALKER, EVANS & COGSWELL CO., CHARLESTON, S.C.

( C )

FILE NUMBER	DATE OF RECORD	GRANTEES FAMILY NAMES	GIVEN NAMES ABCDEFGHIJ	GIVEN NAMES KLMNO	GIVEN NAMES PQRSTUVWXYZ	GRANTORS	BOOK	PAGE	No. of Acres	BRIEF DESCRIPTION, LOCATION, ETC. ( Not Warranted )
34420	May 18, 1978	Hudson				-Turner Pts. TVH Enterprises, et al.	1079	454		Lot 7 Richmond Hills Sec VI
973	July 11, 1978	"	Bobbie C.			Marrin D. Hudson	1082	898	4.200	Acres. Bates Tp. Forest"
5620	Aug. 21, 1978	"		Key B. + Richard H.		James F. Causby, et al	1085	795		Lot 93 Confederate Cir. "Sheffield
10293	Oct 2, 1978	"	Harney M. + Mildred			Dorothy J. Martin et al a Hen. Pts.	1089	9		Lot 11 Charlene Dr. "Greenfields"
10915	Oct 5, 1978	"			Willie R.	U. S. Land Co.	1089	303		276) Mauldin Lot Laurens Rd. (S. C. Hwy.
11826	Oct. 13, 1978	"	Garroll Cody			Blanche Eugenia Hudson	1089	888		abt. Lot 47 "Pelham Exts." Sec II
13426	Oct. 30, 1978	"			Shirley	Marion B. Hipps	1090	869	7.9	Saluda Tp. Acres = Tract 5 Ridge Rd. Wardlaw St.
19332	Dec. 29, 1978	"			Robert Lee	Cora W. Brown	1094	602		Lot 1 "Prop. of Ladson A. Mills"
19475	Dec 29, 1978	"			Robert Lee	John R. Brockman	1094	578		Lot Wardlaw St.
27666	Mar 27, 1979	"		et al Michael D.		John W. Montjoy	1099	321		Lot 145 Hillside Lane "Woodfield
	"	"		et al Lillie M.		"	1099	321		Inc. " Sec. 6 Hunt Tp.
30156	Apr 17, 1979	"		et al Eddie Joe		MGC Financial Services, Inc.	1100	645		Strip" Lot 25 Weneb Cir. "Holden
33734	May 17, 1979	"			Delia R. Jeffery W.	Eugene N. Lockaby, Jr., et al	1102	789		Lot 27 "College Hgts."
37550	June 18, 1979	"			Nazera Coury	Grace D. Coury	1105	48		Lot 4 Robinson St. Also pt. Lot 21
	"	"			"	"	1105	48		Randall St. "Stone Land Co. Hills Tp.
2343	July 20, 1979	"	Flora S.			Flora H. Sherman	1107	427		General & Durable Power of Attorney

# INDIRECT or GRANTEE Index to Deeds — Greenville County, S. C.

(C) REG. U. S. PAT. OFFICE *Chas. McCall* County Indexes Since 1888 An Identifying Trade Mark

Open at Proper Tab according to First Letter or Letters of Name and refer to Buff Sub-Index sheet for page reference.

COTT FAMILY NAME INDEX No. 75 © 1949  
MADE BY THE COTT INDEX COMPANY, COLUMBUS, OHIO  
SOLD BY WALKER, EVANS & COGSWELL CO., CHARLESTON, S. C.

FILE NUMBER DATE OF RECORD	GRANTEES FAMILY NAMES	GIVEN NAMES ABCDEFGHIJ	GIVEN NAMES JKLMNO	GIVEN NAMES PQRSTUVWXYZ	GRANTORS	BOOK	PAGE	No. of Acres	BRIEF DESCRIPTION, LOCATION, ETC. ( Not Warranted )
6925 Aug. 27, 1979	Hudson		Mildred		Harvey M. Hudson	1110	232		"Honeyfields" Sub. Lot 11 Charles Drive
10334 Sept. 24, 1979	"	Dale H.	+	Ronnie E.	Estle Hudson, et al	1112	255	2	Ac. Drake Rd. Bates Tp.
13207 Oct. 19, 1979	"		Myrna		Harold E. Harman, et al	1113	897		Limited Power of Attorney
14447 Oct. 30, 1979	"		Mary B.		Fred E. Hudson	1114	563		Int. 2.09 Acres Hillcrest Dr.
15608 Nov. 7, 1979	"			Robert A. Jr.	R. A. Hudson Sr. et al	1115	133	2.20	Acres
18528 Dec. 4, 1979	"	China Lee			Cecil D. Buchanan	1116	827		Lot Perry Ave.
20181 Dec. 21, 1979	"		Marion M. et al		Administrator of Eteron's affairs	1117	795		Lot 22 W. Lee Rd. Super Hwy Homosites
" "	"		Jane G. et al		" " "	1117	795		"
24257 Feb. 11, 1980	"			a pts. Lunner Pts. Annette	V. M. Hunter et al	1120	309		"Avalon Ests." Lots 58+59 Crestview Ave.
28681 Mar. 28, 1980	"		Pamela		James Timothy Henderson	1122	936		Lot 119 "Heritage Lakes"
30763 Apr. 17, 1980	"			Willie R.	Ethel Howard Merritt et al	1124	228		2 Lots Jane Bdy Rd.
31439 Apr. 25, 1980	"	Fred E. +	Mary B.		Edwin Hale McCall Jr.	1124	601		Lot 5 Hillcrest Dr. Chick Spgs. Tp. Highland" D.ville Tp
31441 Apr. 25, 1980	"			Willie V.	Richard J. Beveridge et al	1124	640		Pt. Lot 1 + 2 Georgia Ave. East
32468 May 6, 1980	"		John P. Jr.		Beth Ford	1125	245		Lot Roper Mt. Rd
33018 May 13, 1980	"		Lynne et al		J. Irving Forester et al	1125	702	22.2	acres Barton Rd Highland Tp.
33548 May 19, 1980	"		J. Harold		Lucille H. Tate Exec. et al	1126	41		3 tracts Old Spartanburg Rd.

# INDIRECT or GRANTEE Index to Deeds — Greenville County, S. C.

KEYS PRINTING CO., GREENVILLE, S. C.

Open at Proper Tab according to First Letter or Letters of Name and refer to Buff Sub-Index sheet for page reference.

FILE NUMBER DATE OF RECORD	GRANTEES FAMILY NAMES	GIVEN NAMES ABCDEFGHIJ	GIVEN NAMES JKLMNOPQ	GIVEN NAMES RSTUVWXYZ	GRANTORS	BOOK	PAGE	No. of Acres	BRIEF DESCRIPTION, LOCATION, ETC. ( Not Warranted )	
34650 June 2, 1980	Hudson				Marie Cain	John V. Hudson	1126	875		Int. lot 13 Emeric Dr.
34775 June 3, 1980	"				John P. Jr	Beth Ford	1126	895		Easement
35926 June 17, 1980	"				Mabel J	Thomas A. Williams	1127	564		Lot 3 Cannon St. Chick's App. 4
3819 Aug 8, 1980	"				James E., et al	Joe Burns	1130	749		Lot 3 S. Haven Dr.
5081 Aug 20, 1980	"				Robert	Marion Hudson, et al	1131	569		Int. lot 1 Rutherford Rd.
6286 Aug 28, 1980	"				J. Harold	Kinard & Kinard, M.	1132	221		Deed Bk. 991 Pg. 79 Cancellation of Timber Contract, see
6277 Aug. 28, 1980	"				T. M.	E. E. Hammitt	1132	182	1/2	Ac. Tract
6326 Aug 29, 1980	"				Inez J.	Nellie K. Yarbrough	1132	315		Life Estate for Grantor Lot 3 Parkwood Ave. Reserved
7592 Sept. 9, 1980	"				Joe B. & Pearl F.	Jerry J. Galley, et al	1132	890		Sec. I Lot 7 Richwood Dr. "Richwood"
10038 Sept. 30, 1980	"				Inez J.	Nellie K. Yarbrough as Trustee	1134	498		see deek BK 1132 Pg. 315 Lot 3 Parkwood Ave. For Orig
11317 Oct. 9, 1980	"				Polly A	William R. Martin	1135	193		Unit 14 Farris Ridge Horiz Prop. Reg.
12334 Oct. 20, 1980	"				Jimmy	Robert L. Pope et al	1135	798		Lot 45 Pinewood Estates
16588 Dec. 2, 1980	"				Dr. Silmore P. et al	Donald L. Beard	1138	195		Lot 44 Great Glen Rd. Del Norte Ests.
" "	"				Christine C.	" " "	1138	195		
18594 Dec. 23, 1980	"				Robert D.	Perry Dean Hudson	1139	425	4.15	Rutherford Rd.) & Mal Dr. Acres Mulford Church Rd. (old
18593 Dec. 23, 1980	"				Robert D.	Dean Hudson	1139	426		Lot Saluda Sp.

# INDIRECT or GRANTEE Index to Deeds — Greenville County, S. C.

( D )

KEYS PRINTING CO., GREENVILLE, S. C.

Open at Proper Tab according to First Letter or Letters of Name and refer to Buff Sub-Index sheet for page reference.

FILE NUMBER DATE OF RECORD	GRANTEES FAMILY NAMES	GIVEN NAMES ABCDEFGH	GIVEN NAMES IJKLMNO	GIVEN NAMES PQRSTUWXYZ	GRANTORS	BOOK	PAGE	No. of Acres	BRIEF DESCRIPTION, LOCATION, ETC. ( Not Warranted )
24429 Mar. 2, 1981	Hudson			<sup>etal</sup> Robert L.	John A. Bolen, Inc.	1143	496	}	Lot 259 "Devergen Place" Sec. 12
" "	"			<sup>etal</sup> Patsy C.	" " " "	1143	496		
25782 Mar. 16, 1981	"	Alvin L. Jr. +		Rosita E.	S/A Fritz Mann Frederick W. Mann <sup>etal</sup>	1144	325		Lot Stoker Rd.
27420 Mar. 31, 1981	"	Georgia J. <sup>etal</sup>			Lloyd A. Smith	1145	416		Power of attorney
33606 June 3, 1981	"	Dorina			Cecil M <sup>E</sup> Kinney, <sup>etal</sup>	1149	265	1.58	Acres Hwy 414 Saluda Sp.
34604 June 12, 1981	"	Marie D. Lee Deborah + Michael			R. S. Vaughn	1149	876		4 Lots Chick Spgs. Sp.
36154 June 29, 1981	"	Annie L.			Jed W. Hudson	1150	785	<sup>Int.</sup> 2.1	acres Butler Sp.
5936 Sept 3, 1981	"		Jessie Mae		Phillips Lambert, <sup>etal</sup>	1154	557		Lot 20 Wendy Lane "Wendy Lane" Blk A North Sp.
6879 Sept 15, 1981	"			Jurmer Pto.	Russell C. Vick, Jr. <sup>etal</sup>	1155	101		Lot 5 Woodmont Cir Brookforest "Chestnut Hills"
7618 Sept 24, 1981	"	Cheryl Elaine + Joel Bruce			Bobby Reeves, Exec.	1155	670		Lot 150 Farmington Rd. Strip H. 200
10009 Oct 21, 1981	"	Eddie Joe			Shirley Karen Julian	1157	97		Int. lot 25 Wench Cir. Golden
11367 Nov 6, 1981	"		Maryanne M.		Opal Center Mullis	1157	885	5.48	acres Hwy 414 Belmont Hgts "Chick Spgs. Tp.
16491 Jan. 21, 1982	"		John W.		Clarendon Club, Inc.	1161	323		Lots 85 + 86 Pine Forest Dr.
26591 Mar 15, 1982	"	David H. +	Sharon M.		Perry J. Hood, Jr.	1163	898	31	acres Jerry Creek Rd. Lewis Part
26872 June 2, 1982	"	Donnie Lee			Doris Hudson Hippen	1167	882		Tract 2, Saluda Sp. Plant Sec I
2253 July 28, 1982	"		Juanita M.		J. Earl Hudson	1170	857		<sup>Int.</sup> Lot 93 Abney Mills Brandon



# INDIRECT or GRANTEE Index to Deeds — Greenville County, S. C.

19  
(E)

KEYS PRINTING CO., GREENVILLE, S. C.

Open at Proper Tab according to First Letter or Letters of Name and refer to Buff Sub-Index sheet for page reference.

FILE NUMBER DATE OF RECORD	GRANTEES FAMILY NAMES	GIVEN NAMES ABCDEFGH	GIVEN NAMES IJKLMNO	GIVEN NAMES PQRSTUVWXYZ	GRANTORS	BOOK	PAGE	No. of Acres	BRIEF DESCRIPTION, LOCATION, ETC. ( Not Warranted )
4820 Aug 26, 1982	Hudson		Kent O.	Phyllis J.	<i>etal</i> James W. Knay, Jr.	1172	880		Estate "Butler Sp. Lot 18 Quail Hill Dr. "Quail Hill
11484 Nov 10, 1982	"	-		Partnership Turner	FKA Dorothy K. Tompkins Dorothy K. Hammond	1177	82		Lot 10 "Sherwood Forest"
12791 Nov. 26, 1982	"		Maudie Sutherland		Homer Clarence Hudson	1177	889		General Power of Attorney "Rockvale" Sec. 1 Grant Sp.
13087 Nov 30, 1982	"		Janie S.	Robert Lee	James L. Benton	1178	114		Lots 10 & 11, Rockvale Dr. & Foye St.
14769 Feb 1, 1983	"	Debbie K.			Jeffery W. Hudson	1181	684		Int. lot 27 College Hgts.
20877 Feb. 23, 1983	"		Elizbeth	Gregory	<i>etal</i> William H. Joselyn	1183	47		Int. Lot Fortner St.
23949 Mar. 22, 1983	"		Mary	Walter	<i>etal</i> David Warren Faircloth	1184	864	0.6	Acres Mars Hill St.
31081 May 23, 1983	"		Mary	Walter	Randy L. Hamby, <i>etal</i>	1188	662	5.29	Acres Also: Easement
33386 June 9, 1983	"	Evlyn Louise	Michael	Thomas	Melda St. Hudson	1184	983		Int 5 Acres Poplar Mt. Rd.
1633 July 15, 1983	"		L. V.		Secretary of State	1192	470		Articles of Incorporation Lakes
2101 July 14, 1983	"	Chapel-Griswold	youth	Correctional Center	Derald R. Glus	1192	646		Lot 119, Darnes Trail, Heritage 18 ac. Parker Rd
2438 July 27, 1983	"		Alex W.		Mary Louise Barnett Hudson	1193	129		Int. Parker Rd. Also: Int 2 acres + Saluda Sp.
3007 July 27, 1983	"		Lois	Thomas	Philip H. Soderquist, <i>etal</i>	1193	183		Lot 17 Junada Dr. Forestbrook,
3520 Aug 1, 1983	"		Flora S	<i>etal</i>	FKA Beverly W. Zimmerman Beverly M. Whitmore	1193	455		Lot 212 Woodvale Ave Drayton PK.
"	"		Bennett E	<i>etal</i>	" "	1193	455		

(over)

# INDIRECT or GRANTEE Index to Deeds — Greenville County, S. C.

KEYS PRINTING CO., GREENVILLE, S. C.

☞ Open at Proper Tab according to First Letter or Letters of Name and refer to Buff Sub-Index sheet for page reference.

FILE NUMBER DATE OF RECORD	GRANTEES FAMILY NAMES	GIVEN NAMES ABCDEFGHIJ	GIVEN NAMES JKLMNO	GIVEN NAMES PQRSTUVWXYZ	GRANTORS	BOOK	PAGE	No. of Acres	BRIEF DESCRIPTION, LOCATION, ETC. ( Not Warranted )
4104 Aug 3, 1983	Hudson	Crita P +		Thomas O.	Clarence V. Glenn	1193	761	2.0	On Lindsay Lake Rd. Bates Sp. Road.
4008 Aug. 3, 1983	"			Road works Etc.	Jimmy H. Jones, etal	1193	769		Right-of-Way Dedication Hudson
9502 Sept 21, 1983	"	Deaking, Per Conditioning + Note			Secretary of State etal	1196	823		Articles of Incorporation
14808 Nov 4, 1983	"			Ray O.	Thomas C. Hudson etal	1199	922		Sub 2 Tracts Rd
14810 Nov 4, 1983	"		Thomas C. Barnett		Ray O. Hudson etal	1200	01		Sub. Tract 4 = 2.80 ac. North Parker Parkway Rd
14811 Nov 4, 1983	"		May Louise		Thomas C. Hudson	1200	08		Sub Tract 1-B = 2.05 ac. North
15055 Nov 7, 1983	"	Wale R. etal			L. V. Hudson	1200	89		Pt 5 acre Roper Mt. Rd. Covenants
20620 Dec 30, 1983	"	Georgia S. etal			Sue S. McCall etal	1203	531		Agreement as to restrictive
27414 Nov 7, 1984	"			Wendell etal	John A. Hudson	1207	656		parcel Cunningham Rd.
"	"			Ruby K	"	1207	656		
27919 Nov 12, 1984	"	Douglas W. Mescal etal			Paul M. Vaughn etal	1207	902		Sub 24, Southwood Dr. Southwood
29146 Mar 22, 1984	"	Art B. etal			Collins Creek, Inc.	1208	692		Lot 57 Collins Creek See 3
"	"	Emily P. etal			" " "	1208	692		
34931 May 8, 1984	"	Charles W		Sue P	John S. McCarter	1212	45		Sub 4 Florida Ave Highlands
1687 July 10, 1984	"	Blanche Eugenia			River View Associates	1216	766		Partnership Agreement The Woodside Mills Sec. C
3110 Aug 2, 1984	"	Don			Don Ernesto Facchini	1218	551		Reserved Life Estate, Sub 120 E. Eight St

# INDIRECT or GRANTEE Index to Deeds — Greenville County, S. C.

Open at Proper Tab according to First Letter or Letters of Name and refer to Buff Sub-Index sheet for page reference.

FILE NUMBER DATE OF RECORD	GRANTEES FAMILY NAMES	GIVEN NAMES ABCDEFGH	GIVEN NAMES IJKLMNO	GIVEN NAMES PQRSTUVWXYZ	GRANTORS	BOOK	PAGE	No. of Acres	BRIEF DESCRIPTION, LOCATION, ETC. ( Not Warranted )
5134 Aug 16, 1984	Hudson		John A.		William R. Simmons Jr.	1219	533		Rd. Butler Sp. Strip Car Bailing Spg Rd. Phillips
7626 Aug 31, 1984	"	Frank P.	etal		Richard A. Richardson	1220	818		Lot 252 Canebroke II
" "	"	Doris S.	etal		"	1220	818		
10153 Oct 2, 1984	"	Deborah J.			Clarence J. Evans	1223	134		Hariz. Prop. Regime Cpt. 2-A Ridgeview Condo.
10439 Oct 4, 1984	"	Bennett E.			Leif S. Persson Development Corp.	1223	430		Power of Attorney
12805 Oct 29, 1984	"	Glen & Lessie J.			Braceland Cemetery	1225	71		Braceland East Memorial Park Butler Sp. Cemetery Seed Lot 268 Space 142 Sect. Regime
19623 Dec 31, 1984	"			W. Don	U. S. Shelter Corp	1230	193		Unit 192 Riverland Hariz. Prop.
20096 Jan 7, 1985	"		Mescal	etal	Patricia Elaine Green Barnhouse	1230	572		Release of J. Ann Lot 29(9) Third St. Woodside Mill
23588 Feb 11, 1985	"	Elaine J.			Clifford Wieringa	1232	642	0.99	acs Hellams St. J. Ann Prop. Regime
25593 Mar 1, 1985	"			Suzanne E. ete	Westminster Co.	1233	964		Unit 291 Riverland Hwy.
28213 Mar 25, 1985	"		John Earle	ete	Mattie Marie Hudson	1235	563		Random Plat J. J. Lot 95 Watch St Abney Mills
31990 Apr 25, 1985	"			Sylvia ete	Robert Lee Hudson	1237	916		Lot 1 Cr. Binie + Wardlaw St
31991 Apr 25, 1985	"			Sylvia	Robert Lee Hudson	1237	915		Lot Wardlaw St
3248 Apr 29, 1985	"		John J. etal		Premier Investment Co., Inc	1238	106		Lot 5, Quail Ridge, Sec. 4
"	"		Mary J.		" "	1238	106		
3495 Mar 16, 1985	"	Flora J.			C. J. Wycle ete	1239	636		Int. to N. Main St.


# INDIRECT or GRANTEE Index to Deeds - Greenville County, S. C.

Open at Proper Tab according to First Letter or Letters of Name and refer to Buff Sub-Index sheet for page reference.

FILE NUMBER DATE OF RECORD	GRANTEES FAMILY NAMES	GIVEN NAMES ABCDEFGH	GIVEN NAMES IJKLMNO	GIVEN NAMES PQRSTUVWXYZ	GRANTORS	BOOK	PAGE	No. of Acres	BRIEF DESCRIPTION, LOCATION, ETC. ( Not Warranted )
26442 May 31, 1985	Hudson	David		Sharon M. Brown	Preston C. Temple	1240	655		17.51 ac. Pumphreys - Maruth Hwy
27141 June 24, 1985	"			Dybil	Joe W. Miller	1242	539		Unit 8-B Hollywood Driv
983 July 9, 1985	"			Place	Jim Vaughn Assoc.	1243	702		lots 1 + 2 Hudson Place
2108 July 29, 1985	"		Kent O	etal	Woodcrest Dump Co.	1245	72		Protective Covenants Applicable to
7834 Sept 4, 1985	"		James E.		American Mtg. & Invest.	1248	24		lots 9 & 8 Collins Ridge B. Collins
15671 Nov 4, 1985	"		Lillie	Robert S Echols	David E. McInnes	1252	695		38 lots + lots = 2 ac. + 7.6 ac.
21111 Dec 23, 1985	"			Suzanne T.	John P. Batson Jr	1256	63		lots 100 Wassanaw Cr. Summit Hills
22817 Jan 9, 1986	"		Margaret	Wallace	Murray A. McDaniel	1257	349		.71 acq Crescent + Eagle Aves
25268 Feb 3, 1986	"	W. J. Charles	etal		The Citizens Bank	1259	147		W. East Circle
	"	Deather	etal		"	1259	147		lot 14 Alhambra Blvd. +
26084 Feb 7, 1986	"			Roger	now Lois Stoney Lois E. Bishop	1259	447		lot 1 Bethel Dr. Hunter Pointe
"	"			Sharon	"	1259	447		lot 130 Sturtevant St
26499 Feb 11, 1986	"		Merle		Merle J. Hudson	1259	608		Brandon Village
27786 Feb 25, 1986	"	Evelyn	+ Michael		Raymond L. Meade	1260	424		lot 3 Creech Creek Sp. Sp.
27896 Feb 25, 1986	"	Evelyn	+ Michael		R. L. Meade	1260	462		1 ac. Hwy lot
28927 Mar 5, 1986	"		William		Bladys T. Hudson	1261	222		3.00 ac. Hwy lot
									Fairview Sp. Resurvey Life Estate
									7/10 ac. Weston St. St. Inn

# REVERSE or GRANTEE Index to Deeds — Greenville County, S. C.

REG. U. S. PAT OFFICE *Chas McCott* County Indexes Since 1888 An Identifying Trade Mark

 Open at Proper Tab according to First Letter or Letters of Name and refer to Buff Sub-Index sheet for page reference.


COTT FAMILY NAME INDEX No. 75 © 1949  
MADE BY THE COTT INDEX COMPANY, COLUMBUS, OHIO  
SOLD BY PHOTO COPY SUPPLY, MAULDIN, S. C.

( )

FILE NUMBER DATE OF RECORD	GRANTEES FAMILY NAMES	GIVEN NAMES ABCDEFGH	GIVEN NAMES IJKLMNO	GIVEN NAMES PQRSTUVWXYZ	GRANTORS	BOOK	PAGE	No. of Acres	BRIEF DESCRIPTION, LOCATION, ETC. ( Not Warranted )
3217 Mar 17, 1986	Hudson	Anna M.	etc		The Oaks Co.	1261	967		Lot 11 Redbank Pad PHX Sec. I
"	"	Alvin W.	etc		" "	1261	967		"
31702 Mar 28, 1986	"	Alma E.			Denville Cemetery Assoc.	1262	974		Cemetery Assoc. Lot 203 Sec. 8
39481 Mar 28, 1986	"		Marie H.		C. Harrell Frell	1267	240		Adelphi, Chick Bg. Sp. Lot 47 Car Bushy Creek Rd &
42921 Apr 20, 1986	"	Wale H.		Ronnie E.	David E. Lee	1269	223	6.00 ac.	
42872 Apr 27, 1986	"	David H.		Sharon M.	Keythra Ast. Ruptym Ast Riley	1269	801	2 ac.	
4927 Aug 4, 1986	"		John		Joe O'Neil Spear	1272	665		Lot Earle St.
7063 Aug 19, 1986	"	Wale H.		Ronnie E.	David E. Lee	1273	805	2 ac.	
9104 Sept 2, 1986	"	John			Herman C. Hudson	1274	865		Lot 208 Spence Rd. Sec. II
16316 Oct 29, 1986	"		Loren S. & Dina J.		Dorland Cemetery Assoc	1278	952	Cemetery	Lot 268 Spence 34 Sec. C Dorland
18230 Nov 4, 1986	"			Road Co.	Edward L. Holtzclaw	1279	990	5.09 ac.	+ Hudson Rd (S-347) old Spartanburg Rd (S-94)
18231 Nov 4, 1986	"			" "	Don E. Holtzclaw	1279	991	1.25 ac.	Hudson Rd (S-347)
19460 Nov. 12, 1986	"			S. Wynn	Frances Elaine Mason	1280	624		Unit 16, Spinaker Ct. Harbor
22538 Dec 4, 1986	"		Ida R.		Ida Brist Righy	1282	282		Pomeroy attorney
24219 Dec 9, 1986	"	Ernest L. & Margaret			J. Byron Vines	1282	703		Lot 127 Sherdale Ln Westwood
24934 Dec 15, 1986	"			Robert S.	Patsy C. Hudson	1283	217		Spence Pomeroy attorney

# REVERSE or GRANTEE Index to Deeds — Greenville County, S. C.

REG. U. S. PAT OFFICE *Chas McCott* County Indexes Since 1888 An Identifying Trade Mark

 Open at Proper Tab according to First Letter or Letters of Name and refer to Buff Sub-Index sheet for page reference.

COTT FAMILY NAME INDEX No. 75 © 1949  
MADE BY THE COTT INDEX COMPANY, COLUMBUS, OHIO  
SOLD BY PHOTO COPY SUPPLY, MAULDIN, S. C.

FILE NUMBER DATE OF RECORD	GRANTEES FAMILY NAMES	GIVEN NAMES ABCDEFGHIJ	GIVEN NAMES JKLMNO	GIVEN NAMES PQRSTUVWXYZ	GRANTORS	BOOK	PAGE	No. of Acres	BRIEF DESCRIPTION, LOCATION, ETC. ( Not Warranted )
25654 Dec 18, 1986	Hudson				<sup>etal</sup> Norman D. Cook	1283	592		Lot 33 Rt 3 Fabernack St. Chick
26482 Dec 23, 1986	"			Jimmy Lisa G.	Thomas W. Graham <sup>etal</sup>	1284	133	2.11	acs
29320 Jan 13, 1987	"	Beatrice			Willie R. Hudson	1286	247		also parcel pt lots 33+34 also strip also parcel
33653 Feb 18, 1987	"	David L.			Ida R. Hudson	1288	602		power of attorney
38362 Mar 17, 1987	"			Road Co.	Threat Enterprises Inc	1290	674		right of way
38350 Mar 17, 1987	"			Road Co.	Sara L. Cooper	1290	677		right of way
44008 Apr 16, 1987	"			Wendell	John A. Hudson	1292	809		Durable power of attorney
44743 Apr 21, 1987	"			Philip E.	Vickie R. Lancaster	1293	41		power of attorney
47814 May 6, 1987	"	Georgia			Bonnie S. Smith <sup>etal</sup>	1294	267		power of attorney
48114 May 13, 1987	"	Betty S.			Thomas M. Simmons <sup>etal</sup>	1294	783		Lot 105 Harbor Town Lined Homes
50413 June 24, 1987	"			Kay B + Rick H.	Advent Construction Co. Inc.	1298	163		Lot 117 Dartmoor Dr.
7875 Aug 13, 1987	"			Lee	Louise Shan	1302	395		Int 1.61 acres Lowndes Ave
8285 Aug 17, 1987	"	J Hewitt G. Dobby			Bobby D. Hudson	1302	556		Lot 16 State St. Estate Chick Spz Sp.
13990 Sept 22, 1987	"	Evelyn			Montez Kathleen Laftis	1305	514		Int Lots 8 + 9 Manfair Sec A
17602 Oct 14, 1987	"	Sonna H.			Administrator of Veterans Affairs	1307	655		Lot 14 Jean Ave. Riley Estate
27696 Dec 14, 1987	"			Michael	Evelyn L. Hudson	1312	859		Int 3 acres Hwy 101

# REVERSE or GRANTEE Index to Deeds — Greenville County, S. C.

REG. U. S. PAT OFFICE *Chas McCalls* County Indexes Since 1888 An Identifying Trade Mark

Open at Proper Tab according to First Letter or Letters of Name and refer to Buff Sub-Index sheet for page reference.

COTT FAMILY NAME INDEX No. 75 © 1949 MADE BY THE COTT INDEX COMPANY, COLUMBUS, OHIO SOLD BY PHOTO COPY SUPPLY, MAULDIN, S. C.

( )

FILE NUMBER DATE OF RECORD	GRANTEES FAMILY NAMES	GIVEN NAMES ABCDEFGH	GIVEN NAMES IJKLMNO	GIVEN NAMES PQRSTUWXYZ	GRANTORS	BOOK	PAGE	No. of Acres	BRIEF DESCRIPTION, LOCATION, ETC. ( Not Warranted )
27697 Dec 14, 1987	Hudson	Evelyn Louise	L. Louise		Michael Herman Hudson	1312	860		Also rights to roads & roads way cont tract 6 = 5.29 acres
27695 Dec 14, 1987	"		H. Michael		Evelyn L. Hudson	1312	861		rights to Escrow Account cont 1 acre Hwy 101 also
28863 Dec 29, 1987	"		Jean B.		Louise Shaw et al	1313	572		basement of Keith Dr. also Reformed
35704 Feb 17, 1988	"	Jayle A.			Robert M. Moon	1317	358		Lots 34 & 35 High Valley Blvd Fresh meadow farms Sec 1, cont Sp. Less Strip
" "	"	" "			" " "	1317	358		
36854 Feb 25, 1988	"	Billy D.	et al		Charles C. Cart et al	1317	986		Lot 57 Elizabeth Hgts.
" "	"	Carolyn C.	et al		" " "	1317	986		
38154 Mar 4, 1988	"	Helen J.			Ella Mae Piotrowski	1318	693		Durable power of attorney
38390 Mar 7, 1988	"	Brenda + John	B. Timothy		Marion E. Lanford Jr.	1318	847	3.61	Acres Highland Sp.
39175 Mar 11, 1988	"			William Q. Jr. et al	S Mt Enterprises, Inc. et al	1319	242		Lot 1 Phillips Lane, Derenzo Woods
" "	"			zoe J. et al	" " "	1319	242		
43108 Apr 6, 1988	"	Billy B.	et al		First Union National Bank	1321	400		29) Lot 14 Rutledge Rd. (Old W. Hwy)
43704 Apr 11, 1988	"			Flora Robert	Willie M. Rutledge Hudson et al	1321	665		Tract (4) 2.80 ac. North Parker Rd Julia Mt Rd. Travelers Rest
45043 Apr 19, 1988	"		Jayle A.		J. P. Kennedy et al	1322	561		Lot 1 north Poinsett Hwy
45625 Apr 19, 1988	"	David Knop	et al		Dora C. Phillips	1322	539		Lot 14 Simpson Seneca Forest Hgts
46085 Apr 26, 1988	"	David		Sharon	Betty Talley	1323	141	1.08	Acres SC Hwy 288

# REVERSE or GRANTEE Index to Deeds — Greenville County, S. C.

REG. U. S. PAT OFFICE *Chas. McCott* County Indexes Since 1888 An Identifying Trade Mark

Open at Proper Tab according to First Letter or Letters of Name and refer to Buff Sub-Index sheet for page reference.

COTT FAMILY NAME INDEX No. 75 © 1949 MADE BY THE COTT INDEX COMPANY, COLUMBUS, OHIO SOLD BY PHOTO COPY SUPPLY, MAULDIN, S. C.


FILE NUMBER DATE OF RECORD	GRANTEES FAMILY NAMES	GIVEN NAMES ABCDEFGH	GIVEN NAMES IJKLMNO	GIVEN NAMES PQRSTUVWXYZ	GRANTORS	BOOK	PAGE	No. of Acres	BRIEF DESCRIPTION, LOCATION, ETC. ( Not Warranted )
1408 July 8, 1988	Hudson			a joint venture Road Co.	James M. Hutzclaw	1331	14	6.07	ac. Old Spartanburg Rd.
1970 July 12, 1988	"			Philip	Vickie R. Hudson	1331	424		Power of attorney
1991 July 12, 1988	"			Vickie R.	Philip E. Hudson	1331	427		Power of attorney
1856 July 12, 1988	"			Pamela	Norman Shivers	1331	312		Lake Subd Lot 119 James Trail Heritage
16733 Aug 5, 1988	"			Road Co.	Don E. Hutzclaw	1334	131	4.433	ac. Hudson Rd.
11081 Aug 31, 1988	"	a & c lld. pts Corners			—	1336	659		Affidavit
11080 Aug 31, 1988	"	a & c lld pts Corners			Hudson Road Co.	1336	660		Parcel Old Spartanburg & Hudson
11553 Sept 1, 1988	"	Corners			—	1336	914		Statement of Intent
11677 Sept 2, 1988	"		Michael + Patricia	R. Janette Ford Hood	Janette Ford Hood	1337	6		Sec 2, O'Neal Sp. Lot 29 Ford Towne Estates
14825 Sept 27, 1988	"	4th pt Corners			Hudson Rd. Co.	1338	805		I find no record Bk. 1336 pg 1060 but also by Hdt Hudson Rd. Co.
16740 Oct 3, 1988	"			Britt Robert	Robert A. Hudson	1340	10	0.52	acres Red Oak Dr.
17928 Oct 10, 1988	"			J. Harold	Charles R. Casper	1340	677		Right of way
19143 Oct 20, 1988	"			J. Harold	Donald M. McPhely	1341	663		Right + Survey Easement Declaration + Agreement for Imp on
130612 Dec 29, 1988	"	Dayton +	Jo Ann		C + D Bldg Inc.	1348	416		Lot 10 Water Mill Rd. Sugar Mill
130933 Dec 30, 1988	"		Patricia Lebre		Kerry X Lebre	1348	751		Estates Cleveland Sp. Blue Mt. lots 3 + lot 4
130935 Dec 30, 1988	"		Jacquelyn		Walter Diaz	1348	752		lots 3 + 4 Sec 1 Blue Mt.
	"		Larry Allen		"	1348	752		Estates Cleveland Sp.





# REVERSE or GRANTEE Index to Deeds — Greenville County, S. C.

REG. U. S. PAT. OFFICE *Chas. McCall* County Indexes Since 1888 An Identifying Trade Mark

 Open at Proper Tab according to First Letter or Letters of Name and refer to Buff Sub-Index sheet for page reference.

COTT FAMILY NAME INDEX No. 75 © 1949  
MADE BY THE COTT INDEX COMPANY, COLUMBUS, OHIO  
SOLD BY PHOTO COPY SUPPLY, MAULDIN, S. C.

FILE NUMBER DATE OF RECORD	GRANTEES FAMILY NAMES	GIVEN NAMES ABCDEFGHIJ	GIVEN NAMES JKLMNOPQ	GIVEN NAMES RSTUVWXYZ	GRANTORS	BOOK	PAGE	No. of Acres	BRIEF DESCRIPTION, LOCATION, ETC. ( Not Warranted )
18022 April 26, 1889	Hudson	E Bernice	etc		Harv W. Sherman	1360	106		Lot 13 Rutledge St Park Place
"	"	Harv S	etc		"	1360	106		
27461 June 23, 1889	"	D Rebark +	James E		James E. Payne	1365	542		lots Lot 21 Deep View N. Northside
27596 June 24, 1889	"		Q Thomas etc		Jack D. Anthony	1365	639	3.31	ac. (U.S. Survey 276)
35256 Aug 9, 1889	"	E. Lee +	Jean B		Merwin E. Nesmith	1369	807		Wood Sec 4 Lot 212 Hollingsworth Rd. Bakery
41147 Oct 2, 1889	"		John H +	Susan	James B. Stewart Jr.	1374	753		Lot 84 Hillsborough Sec 2
50864 Nov 9, 1889	"		Merle L.		Mabel J. Hudson	1379	14		Durable power of attorney Subd of Millage 2000 for Pae Mfg Co.
52950 Nov 27, 1889	"		etc	Sarah C	Estate of Elizabeth Ragsdale	1380	447		Deed of Distribution, Lot 52 Sec 41
53241 Nov 28, 1889	"			Virginia	Derick D. Hudson	1380	600		Lot 4 Lot Coleman Rd, Butler Sp.
56114 Dec 14, 1889	"	LTD pt Cornus			—	1382	423		for Hudson Cornus LTD pt Affidavit of Donald Patrick Hutchins
56115 Dec 14, 1889	"	LTD pt Cornus II			—	1382	425		for Hudson Cornus LTD pt Affidavit of Donald Patrick Hutchins
56118 Dec 14, 1889	"	LTD pt Cornus II	etc		—	1382	452		Declaration of Easement, Restriction + Covenants
"	"			etc Road Co.	"	1382	452		
"	"	Cornus Limited pt	etc		"	1382	452		
56116 Dec 14, 1889	"	Cornus II Limited pt			Hudson Cornus LTD pt	1382	426		Lot 016 Spartanburg Rd.
56118 Dec 14, 1889	"	Cornus II Limited pt			Hudson Cornus LTD pt	1382	428		Lot 016 Spartanburg + Hudson Rd

# REVERSE or GRANTEE Index to Deeds — Greenville County, S. C.

REG. U. S. PAT. OFFICE *Chas. McCott* County Indexes Since 1888  
An Identifying Trade Mark

 Open at Proper Tab according to First Letter or Letters of Name and refer to Buff Sub-Index sheet for page reference.

COTT FAMILY NAME INDEX No. 75 © 1949  
MADE BY THE COTT INDEX COMPANY, COLUMBUS, OHIO  
SOLD BY PHOTO COPY SUPPLY, MAULDIN, S. C.

( )

FILE NUMBER DATE OF RECORD	GRANTEES FAMILY NAMES	GIVEN NAMES ABCDEFGH	GIVEN NAMES IJKLMNO	GIVEN NAMES PQRSTUVWXYZ	GRANTORS	BOOK	PAGE	No. of Acres	BRIEF DESCRIPTION, LOCATION, ETC. ( Not Warranted )
56117 Dec 14, 1989	Hudson	Limited pt Cornew II			Hudson Road Co	1382	438		Garner Lot 01 Spartanburg Rd Hudson
56474 Dec 15, 1989	"	Beazle + 18.	Karolyn	L.	Robert A. Strother	1382	660		Hampton, Elvade Lot 16 Richburg Dr. Elvade
27317 Dec 21, 1989	"	David		M. + Sharn	Jaegne Hill	1383	209		Lot 20 Springfield

