

INDIRECT or GRANTEE Index to Deeds — Greenville County, S. C.

REG. U. S. PAT. OFFICE *Chas. McColl* County Indexes Since 1888
An Identifying Trade Mark

☞ Open at Proper Tab according to First Letter or Letters of Name and refer to Buff Sub-Index sheet for page reference.

COTT FAMILY NAME INDEX No. 75 © 1949
MADE BY THE COTT INDEX COMPANY, COLUMBUS, OHIO
SOLD BY WALKER, EVANS & COGSWELL CO., CHARLESTON, S.C.

(A)

FILE NUMBER DATE OF RECORD	GRANTEES FAMILY NAMES	GIVEN NAMES ABCDEFGHIJ	GIVEN NAMES KLMNO	GIVEN NAMES PQRSTUVWXYZ	GRANTORS	BOOK	PAGE	No. of Acres	BRIEF DESCRIPTION, LOCATION, ETC. (Not Warranted)
15869 Jan. 2, 1975	Johnson				Wachovia Mortgage Co.	1012	563		"Valleybrook" Lot 19 Deer Creek Dr., Horiz. Prop. Regime
17245 Jan. 21, 1975	"				Maurice Ricklin et al.	1013	384		Unit 86 Briarbrook Condominium
17716 Jan 28, 1975	"	Ruby			B. J. Reeves	1013	849	}	Lot 11 Wendy Lane "Wendy Lane"
"	"	Ann C.			" "	1013	849		
18560 Jan. 3, 1975	"				Wesley M. Rivers et al.	1014	40		15 x 100 ft.
18701 Feb. 10, 1975	"				Wesley W. M. Rivers	1014	484		20 x 100 ft.
1975 Mar. 14, 1975	"				Wesley W. M. Rivers	1014	484		20 x 100 ft.
1975 Mar. 14, 1975	"				Wesley W. M. Rivers	1014	484	11.18	
20005 Mar. 17, 1975	"				Wesley W. M. Rivers	1014	484	4.82	
20327 Mar. 17, 1975	"				Wesley W. M. Rivers	1015	301		1/2 lot 12 + 13
21353 Mar. 17, 1975	Johnson	Howard Co.			Grinnell Enterprises, Inc. et al.	1015	640		lot 1
21881 Mar. 24, 1975	"	Henry et al.			Mary Arnold	1015	889		2 1/2 ac. Hwy. 271 + Hwy. 29 Declaration of Succession Agt.
21987 Mar. 25, 1975	"	Ann et al.			Kenneth Michael Dowler	1015	920	}	"Lincolnton" Chick Springs Sp. 2 lot. Lots 5 + 6 Warehouse Court
"	"	David et al.			" "	1015	920		
21988 Mar. 25, 1975	"	Ann et al.			Kenneth Michael Dowler	1015	924		near Bonnie Mill near Open 1/2 lot 175 Ac. on Hwy 14
22351 Mar. 31, 1975	"		Stephens James		Doris Enter, Inc.	1016	97		"Centerville Sec. 2" Lot 28 Sheffield Dr.

INDIRECT or GRANTEE Index to Deeds — Greenville County, S. C.

(A) REG. U. S. PAT. OFFICE *Chester*

County Indexes Since 1888
An Identifying Trade Mark


Open at Proper Tab according to First Letter or Letters of Name and refer to Buff Sub-Index sheet for page reference.

COTT FAMILY NAME INDEX No. 75 © 1949
MADE BY THE COTT INDEX COMPANY, COLUMBUS, OHIO
SOLD BY WALKER, EVANS & COGSWELL CO., CHARLESTON, S.C.

FILE NUMBER DATE OF RECORD	GRANTEES FAMILY NAMES	GIVEN NAMES ABCDEFGH	GIVEN NAMES IJKLMNO	GIVEN NAMES PQRSTUVWXYZ	GRANTORS	BOOK	PAGE	No. of Acres	BRIEF DESCRIPTION, LOCATION, ETC. (Not Warranted)
217 11/11/11	Johnson				J. P. Johnson	1010	412		"Lot 10, Parkers Rd."
221 11/11/11	"				"	1010	412		"Lot 10, Parkers Rd."
23601 Dec 14, 11	"				Dempsey Real Est. Co.	1016	147		"4th Money Valley" Lot 10 Applesome Dr Alley
24038 Apr 17, 11	"	B. L.	Jewell		G. N. Odom Corp.	1016	929		Lot 1 Cor. Parker Rd. &
2542 Apr 11, 11	"			A. et al. Reginald	C. S. Financial Service	1016	932		Lot 2 + Berkeley Ave. "Sunset Park"
"	"			et al. Dowdy	" "	1016	932		"Parkside" Ave. I. Grant in Lot 11 pt. lot 76 Bunker St Rt
2742 Apr 27, 11	Johnson	Benny R.	Dancy		D. J. Howard & Wilson et al.	1017	163		2.41 Lara Spivey Dr. Dr.
3011 Apr 30, 11	Johnson				Violet Amy Hunter	1017	501	0.41	" "
"	"				" "	1017	501		Lot 11 Bunker St. Dr.
3031 May 2, 11	"	Manson		et al.	W. S. Hunter, et al.	1017	371		gent. lot 1.2. 211 Road Lara + Bunker St. Dr. Dr.
"	"	Wofford			Clearence Wofford	1017	371		" "
"	"	et al.			" "	1017	371		" "
3115 May 9, 11	"	et al.			" "	1017	371		" "
2232 May 11, 11	"				Jack Rouse	1018	50		Build. W. Main Street Lot 31 + 32 Park 12 Ave Woodin Dixie St.
2682 May 11, 11	"				Violet M. Phillips	1018	411		quitclaim deed - lot 3.
"	"				Dominion Co.	1018	471		Lot 110 Piedmont Rd Course to Chestnut St St. Ave. E
"	"				" "	1018	471		" "

INDIRECT or GRANTEE Index to Deeds — Greenville County, S. C.

REG. U. S. PAT OFFICE *Chas McCott* County Indexes Since 1888 An Identifying Trade Mark

 Open at Proper Tab according to First Letter or Letters of Name and refer to Buff Sub-Index sheet for page reference.

COTT FAMILY NAME INDEX No. 75 © 1949
MADE BY THE COTT INDEX COMPANY, COLUMBUS, OHIO
SOLD BY WALKER, EVANS & COGSWELL CO., CHARLESTON, S.C.

(B)

FILE NUMBER DATE OF RECORD	GRANTEES FAMILY NAMES	GIVEN NAMES ABCDEFGHIJ	GIVEN NAMES JKLMNO	GIVEN NAMES PQRSTUVWXYZ	GRANTORS	BOOK	PAGE	No. of Acres	BRIEF DESCRIPTION, LOCATION, ETC. (Not Warranted)
27192 May 21, 1975	Johnson			Rebecca	Mrs. J. T. Stallings	1018	612		Easement
27595 May 26, 1975	"		K.	James + Thelma	Bonush Enter. of D.C.	1018	837		Dec. I Lot 91 Sunny Slopes
27622 May 27, 1975	"			Linda E. + David	Jim William Gilbert	1018	858		Lot 8 Kemmer Terrace
28154 Jun 2, 1975	"			William	W. N. Reelie, Inc.	1019	135		Lot 108 "Coach Hills" "Sunny Park"
28709 Jun 5, 1975	"			Walter R.	Beatrice W. Camp	1019	365		Lot 104 Bird Bend Hardy-Vale Dec. 2
305 July 2, 1975	"	Charles T. + M.		Jeanette	Dev. of Housing + Urban	1020	687		Lot 21 Vadoso Lane
370 July 2, 1975	"	Donald + Kathy C.			M. L. Lamford	1020	719	8.3	Acres Old Rutherford Rd
2656 July 2, 1975	Johnston	Ellis M. II, et al.			Marcelle K. Walworth	1020	729	}	Lot 103 Pimlico Rd. Dec. A "Green Exts."
"	"	Constance H. et al.			"	1020	729		
3653 Aug 2, 1975	Johnson	David E. + Jean C.			Walter + Margaret Kerchering Nanda Kerchering, et al	1022	18		Lot near Highway near Green Grove Park
3960 Aug 2, 1975	"	Christine B.			Bobbi A. Naves	1022	473		Lot 81 M=Adoo Ave "Glenwood Cinew Rd Grove Tp.
3959 Aug 12, 1975	"	Harold C.			Katherine H. Johnson	1022	610		Dist. to Ac. Reedy Ford Rd. Grove Tp.
4684 Aug 12, 1975	"		H.	Katherine	Harold C. Johnson	1022	611	1.50	Ac. Reedy Ford Rd. James J. Johnson
6187 Aug 21, 1975	"			James S.	W. D. Yates, Jr.	1022	923	4.84	Ac. Old Grove Rd. Prop.
6479 Sept 5, 1975	"	Earl E.			Dilao W. Epps et al.	1023	759		Power Line Easement
6479 Sept 9, 1975	Johnston	Albert E. +		Susan C.	M. R. Hamby, Jr. et al	1020	883		Lot 97 Add. Knalwood Hgts.

INDIRECT or GRANTEE Index to Deeds — Greenville County, S. C.

(B)

REG. U. S. PAT. OFFICE *Chas. McCall* County Indexes Since 1888 An Identifying Trade Mark

 Open at Proper Tab according to First Letter or Letters of Name and refer to Buff Sub-Index sheet for page reference.

COTT FAMILY NAME INDEX No. 75 © 1949
MADE BY THE COTT INDEX COMPANY, COLUMBUS, OHIO
SOLD BY WALKER, EVANS & COGSWELL CO., CHARLESTON, S.C.

FILE NUMBER DATE OF RECORD	GRANTEES FAMILY NAMES	GIVEN NAMES ABCDEFGHIJ	GIVEN NAMES JKLMNO	GIVEN NAMES PQRSTUVWXYZ	GRANTORS	BOOK	PAGE	No. of Acres	BRIEF DESCRIPTION, LOCATION, ETC. (Not Warranted)
8 52 Sept. 30, 1912 2608	Johnson	E. Green	Walter M.		Misses E. Green	1020	14		Lot Eastern Dr.
Oct. 1, 1915 8886	"	David E.	John C. Kerr, et al.		J. Harold Smith, et al.	1020	143		Right of Way Easement
Oct. 2, 1915	"		Michael		J. Wayne Colley, et al.	1020	201		Lot 24 Bridgewood Ave Forest Hills
"	"		John J.		" "	1020	201		
9 370 Oct. 7, 1915 9773	"	William	Marjorie B.		Waymond R. Rawton	1020	402		Lot 4 Barton Rd. Greenville Stokes Graveyard Res. with right of way
Oct. 13, 1915 10251	"			Thomas J.	David E. White et al.	1025	674	4.76	Acc. New Hwy 14 Highway 17
Oct. 16, 1915 10351	"	B. R.			Albert P. Martin	1025	921		Lots 11 + 12 on new Rd. (Dr) + Club Dr. "Marshall Street"
Oct. 17, 1915 11035	"		Louise E.		Right Properties, a pts.	1025	945		lots 200 + 201 Bryn Mawr Ridge
Oct. 24, 1915 11202	"			John J.	Richard H. Spivey	1026	228		Lot 204 + 205 Bryn Mawr
Oct. 27, 1915	"			William C.	William C. ... + ...	1026	710		Lot 201 + 202 Bryn Mawr
"	"			John J.	" "	1026	710		
11 353 Oct. 30, 1915	"	Becky	William	W.	M. R. Kenford, Jr.	1026	861		"Jardin Eats." Myrtlewood Lot 45 Myrtlewood
Nov. 1, 1915	"	John			John J.	1026	107		Lot 201 + 202
"	"				" "	1026	107		
12 474 Nov. 10, 1915 12670	"	B. R.			Edgar M. Davis, Jr.	1027	53		Lot Vine P. McCarley Lot Thompson Ave
Nov. 12, 1925	"			Philip W.	Joyce J. Barnett	1027	230		Lot 51 + 52 Agwood Dr. + Chotwood Cant. Westwood - D'ville Austin Sp.
"	"			Joseph S.	" "	1027	230		

INDIRECT or GRANTEE Index to Deeds — Greenville County, S. C.

REG. U. S. PAT. OFFICE *Chem. Co.* County Indexes Since 1888 An Identifying Trade Mark

Open at Proper Tab according to First Letter or Letters of Name and refer to Buff Sub-Index sheet for page reference.

COTT FAMILY NAME INDEX No. 75 © 1949
MADE BY THE COTT INDEX COMPANY, COLUMBUS, OHIO
SOLD BY WALKER, EVANS & COGSWELL CO., CHARLESTON, S.C.

(C)

FILE NUMBER DATE OF RECORD	GRANTEES FAMILY NAMES	GIVEN NAMES ABCDEFGHIJ	GIVEN NAMES JKLMNOPQ	GIVEN NAMES RSTUVWXYZ	GRANTORS	BOOK	PAGE	No. of Acres	BRIEF DESCRIPTION, LOCATION, ETC. (Not Warranted)
13177 Dec. 18, 1975	Johnson		N. Johnnie		William R. Timmons, Jr.	1027	507		Upper Tp. Lot 11 W.C. Rd. 156
13202 Nov. 18, 1975	"	Hornen T. et al.			Louise Custon	1027	512		Lot 35, 36 + 37 near Open Street Tp.
"	"	Zamaco			" "	1027	512		
13861 Nov. 25, 1975	"		Dean Jeff		Yovell J. Burnett	1027	712		
14367 Dec. 2, 1975	Johnston		Janita		Julia E. Johnston	1028	22		Powers of Attorney "Donner Wood" building
15449 Dec. 11, 1975	Johnston		John C. +	William H.	Wesley Entel, Inc.	1028	604		Lot 105 Hoxie St. W. Dec. II St. Sanct. Sp.
16871 Dec. 15, 1975	"	Annie Mae		Wesley	Doris D. Oare	1028	937		Lots 27 + 28 McArthur "Richmond Hills"
18273 Jan. 19, 1976	"	Albert Charles	John Lewis		J. Edward Johnson	1029	621		Lot 26 Lynchburg Dr. Dec. I
"	"	Georgia H.			George O'Rhields Bldg., Inc.	1030	362		Lot 45 Bradford Lane "North Forest Lots."
18319 Jan. 19, 1976	"			Allen, et al. Reginald	James Cason Mundy III	1030	380		
20215 Feb. 9, 1976	"	Betty R. +			Ruby Reid Rogers	1031	407		Rt. 10 1/2 drive way Tract 1 Old Carley Br. Rd.
20773 Feb. 17, 1976	"	Annie D. +	John W.		Dorinda J. Bradford	1031	697		
22046 Mar. 1, 1976	"		R. James	Wilma	Ronald L. Leroy et al.	1032	346		Lot 3 Ramball Ct. "Sheffield Forest" Lot 2 Pinebranch Dr. "Old"

- over -

INDIRECT or GRANTEE Index to Deeds — Greenville County, S. C.

REG. U. S. PAT. OFFICE *Chas. M. Cotts* County Indexes Since 1888 An Identifying Trade Mark

Open at Proper Tab according to First Letter or Letters of Name and refer to Buff Sub-Index sheet for page reference.

COTT FAMILY NAME INDEX No. 75 © 1949
MADE BY THE COTT INDEX COMPANY, COLUMBUS, OHIO
SOLD BY WALKER, EVANS & COGSWELL CO., CHARLESTON, S. C.

1
(B)

FILE NUMBER DATE OF RECORD	GRANTEES FAMILY NAMES	GIVEN NAMES ABCDEFGHIJ	GIVEN NAMES JKLMNO	GIVEN NAMES PQRSTUVWXYZ	GRANTORS	BOOK	PAGE	No. of Acres	BRIEF DESCRIPTION, LOCATION, ETC. (Not Warranted)
29992 May 20, 1976 28386	Johnson	B. J.	B.		Nancy R. B. Crooke as adm. et al.	1036	571		Lot Ulstermont Rd. Mauldin
May 24, 1976 2161	"	Diane B.	Larry J.		John M. Schubert	1036	781		Lot 68 Swanton Woods "Healthwood" near Jayboro
June 1, 1976 2187	"		Nancy	Robert H.	James R. Lyles et al.	1037	213		Lot 59 E. Healthwood Dr. S.W. Co. Also pt. Lot 1 Dec. II lowest st. 113. Rd.
June 1, 1976 32995	"		Willie B.	W. H.	R. Frank Batson, et al.	1037	230		lots 53 thru 54 "Oaklawn" Rd.
June 18, 1976 33059	"		John W.	Willie H.	Minnie Spore Johnson	1038	198		Int. 58 Acc. Talley Bridge Chick Sags Tp.
June 18, 1976 153	"	Evelyn C.	Louis S.		Lula Mae Miller	1038	234		2 Parcel Old Chick Sags Rd. State Hwy. 81 Old Underhill Rd.
July 1, 1976 174	"	Allen S.	June		Mrs. Julia J. Scott	1038	905		lot on Welcome Jew Dr. &
July 1, 1976	"			Ronald Carter et al.	Ronald David Kinnally	1039	30		lot 137, Charles Oak Dr "Pepperstone" Sec. II
"	"			George W. et al.	"	1039	30		"
1050 July 2, 1976 C1069	"	Norman Claude Marshall		Rhonda R. Davis	Conrad E. Waddell	1039	405		"Lakeview Terrace" Sec. II lot 30 Riverchase St. Calhoun Tp.
July 13, 1976 1251	"	George	Olivia		J. Charley Johnson	1039	492	1	Acres Talley Bridge Rd Ch.
July 14, 1976 1281	"	A. J.			Ruby Edna Hopkins et al.	1039	565		pt. lot 2-1 Core Olive Dale Chick Sags Tp. Hwy
July 14, 1976 C1934	"		Louie		David Sexton et al.	1039	573		lot 1 Snowhawk St.
July 20, 1976	"		John J.	et al.	Norman S. Hill et al.	1039	864		lots 1 + 4 Hwy 81 S.W. Co. Chick Sags Tp.
"	"		Janette J.	et al.	"	1039	860		"

INDIRECT or GRANTEE Index to Deeds — Greenville County, S. C.

REG. U. S. PAT. OFFICE *Chas. McCott* County Indexes Since 1888 An Identifying Trade Mark


Open at Proper Tab according to First Letter or Letters of Name and refer to Buff Sub-Index sheet for page reference.

COTT FAMILY NAME INDEX No. 75 © 1949
MADE BY THE COTT INDEX COMPANY, COLUMBUS, OHIO
SOLD BY WALKER, EVANS & COGSWELL CO., CHARLESTON, S.C.

FILE NUMBER DATE OF RECORD	GRANTEES FAMILY NAMES	GIVEN NAMES ABCDEFGHIJ	GIVEN NAMES JKLMNO	GIVEN NAMES PQRSTUWXYZ	GRANTORS	BOOK	PAGE	No. of Acres	BRIEF DESCRIPTION, LOCATION, ETC. (Not Warranted)
Aug. 10, 1974						140	21		lot 10 in subdivision
"	"					140	22		lot 11 in subdivision
Aug. 11, 1974 3918	"	Dorinda	Trinity C.		M. A. ...	140	23	3.0	lot 12 in subdivision
Aug. 10, 1974	"		N. Mae	et al	Piedmont Land Co. Inc.	1040	999		Pt. lot 39 East of ... St. Kinggate
"	"		Linda K.	et al	"	140	999		"
Aug. 23, 1974 5218	"		Mae R.	Shayton C.	J. H. Co.	1041	623		"Green Forest" Sec. 7 lot 10, Riverwood Co.
Aug. 24, 1974 5258	"		Lillie B.	W. H.	J. Frank Williams et al	1041	704		Sec. A "Swampy Slope" lot 18 ... Rancho ... lot 4 ...
Aug. 24, 1974 6329	"	Charles			James Walter Johnson	1041	718		lot 4 ...
Sept. 3, 1974 6607	"	Evelyn C.	Louise S.		Lula Mae Miller	1042	440		Agreement lot 11 ...
Sept. 7, 1974 6626	"		Sylvia H.	Thomas J.	Johnson	1042	510		cont. lot 6 Redcliffe Rd.
Sept. 7, 1974 6626	"		Sylvia H.	Thomas J.	Johnson	1042	511		cont. 2 parcels
Sept. 11, 1974 7374	Johnson				Lillie K. ... et al	1041	133		lot 14 ...
Sept. 11, 1974 7374	Johnson		Margaret		Master Frank P. ... et al	1040	243		lot 11 ...
Sept. 11, 1974 7374	"		Margaret C.		Master Frank P. ... et al	1040	246		lot C = 16 Ac. ...
Sept. 11, 1974	"		Fanny C.	et al	Bobby Miles Watson	1043	214		lot 34 Georgia St. C.C. Hwy. 323-214
"	"		Jo Ann A.	et al	"	1043	214		"

INDIRECT or GRANTEE Index to Deeds — Greenville County, S. C.

REG. U. S. PAT. OFFICE *Chas. McCatt* County Indexes Since 1888 An Identifying Trade Mark

 Open at Proper Tab according to First Letter or Letters of Name and refer to Buff Sub-Index sheet for page reference.

COTT FAMILY NAME INDEX No. 75 © 1949
MADE BY THE COTT INDEX COMPANY, COLUMBUS, OHIO
SOLD BY WALKER, EVANS & COGSWELL CO., CHARLESTON, S.C.

(8)

FILE NUMBER DATE OF RECORD	GRANTEES FAMILY NAMES	GIVEN NAMES ABCDEFGHIJ	GIVEN NAMES JKLMNO	GIVEN NAMES PQRSTUVWXYZ	GRANTORS	BOOK	PAGE	No. of Acres	BRIEF DESCRIPTION, LOCATION, ETC. (Not Warranted)
6215 Sept 24, 1976	Johnson	U. Chester		etal. Ruby K.	etal. Charles E. Bishop	1043	382		"Savani" Lot 13 Circle Dr. "Samo"
8274 Sept 24, 1976	"			etal. Ralph M.	Charles E. Morris	1043	426		"Pecan Terrace" Lot 11 Mayflower Ave.
8606 Sept 28, 1976	"			etal. Willie H.	Ethel Buchanan Johnson	1043	599		Jalley Br. Rd. cont. 5.45 Acs. + 8.8 Acs.
8602 Sept 28, 1976	"			Willie H.	Beattie Olivia Davis	1043	600		58 Acs. Jalley Br. Rd. cont. 5.45 Acs. + 8.8 Acs. +
9361 Oct 3, 1976	"			etal. Willie H.	etal. John W. Johnson	1044	72		Jalley Bridge Rd. Saluda Tp cont. 5.45 Acs. also 8.8 Acs.
9364 Oct 5, 1976	"			etal. T. A.	Grace S. Pittman	1044	76		St. Chicks Spgs. Tp. lots 26 thru 29 Montgomery
9644 Oct 7, 1976	"			etal. Willie H.	etal. Gerene H. Hughes	1044	211		+ 58 Acs. Talley Bridge Rd. Saluda Tp cont. 5.45 Acs. 1 Acre, 8.8 Acs.
9755 Oct 8, 1976	"			Sucille	Joe Mae Johnson	1044	389		"Augusta Rd. Ranches" lot 250 Beck Ave.
10626 Oct 12, 1976	"				etal. Eloise B. Wilson	1044	110		lot 195
12744 Nov 9, 1976	"			B. Kathryn	etal. Sarah B. Kay	1045	840		lot White Horse Rd. "Hymwood Ave."
12908 Nov 10, 1976	"			Edith & Russell	Eva Bell Bryson Lucken	1045	909		lot Saluda River Co. "Mountainbrook"
13766 Nov 18, 1976	"			Mater Line Inc.	etal. Ronald Edwin Stoud.	1046	409		lot 70 Vinigard Lane, Derwick Hgts. Sec II
14175 Nov 23, 1976	"			Doris Mull + William	Jack E. Pittman	1046	624		lot 15 Jauldown Cir.
14362 Nov 24, 1976	"			Bell	for Bill Johnson Frank P. M. + Berwen J. Master	1046	806		Lot 98 Weynette Ave. Lincoln Town - for Org. see deed Bk. 268 pg. 135
14374 Nov 24, 1976	"			M. M. + Ruth J.	R. C. Ayers	1046	840		Lot 3 Colonial Acers. Sec II

INDIRECT or GRANTEE Index to Deeds — Greenville County, S. C.

(2) REG. U. S. PAT OFFICE *Chas McCott* County Indexes Since 1888 An Identifying Trade Mark

Open at Proper Tab according to First Letter or Letters of Name and refer to Buff Sub-Index sheet for page reference.

COTT FAMILY NAME INDEX No. 75 © 1949
MADE BY THE COTT INDEX COMPANY, COLUMBUS, OHIO
SOLD BY WALKER, EVANS & COGSWELL CO., CHARLESTON, S.C.

FILE NUMBER DATE OF RECORD	GRANTEES FAMILY NAMES	GIVEN NAMES ABCDEFHG	GIVEN NAMES IJKLMNO	GIVEN NAMES PQRSTUVWXYZ	GRANTORS	BOOK PAGE	No. of Acres	BRIEF DESCRIPTION, LOCATION, ETC. (Not Warranted)
14379 Nov. 24, 1976	Johnson			<i>et al</i> Phillip A. Yeager Anthony Randall <i>et al</i> Wilma J	Phillip A. Yeager (Anthony) " " " "	1046 846 1046 846		Lot 425, Agwood Dr. Westwood, Box 1, S.ville. Quentin Sp.
14461 Nov. 24, 1976	"			Marc H. Sallie B.	Samuel L. Mc Cleckey	1046 896		Block B Street lot 6d, Waldenwood Lane " " " " " " " " " " " "
14761 Nov. 30, 1976	"	Bobby Joe	Maryann		Robert A. Raymond	1047 3		lot 200 Chestfield RD. Dumber St. (Nichole St.) and lot cor. Anderson St. +
15025 Dec. 2, 1976	"	Annie Louise			Georgia J. Smith	1047 170		and lot cor. Anderson St. +
15011 Dec. 2, 1976	"			<i>et al</i> Stephen <i>et al</i> Wanda B	Paul J. Serkimo " " "	1047 157 1047 157		lot 389 Dal Norte St. " " " "
15021 Dec. 2, 1976	"	Annie Louise			Kathleen Johnson	1047 168		St. (Nichole St.) and lot Anderson St. + Dumber Dumber St (Nichole St.) lot 20 Anderson St. + " " " " " " " " " " " "
15026 Dec. 2, 1976	"	Annie Louise			Edward H. Johnson <i>et al</i> Billie S. Mustian	1047 169 1047 217		lot 20 Anderson St. + " " " " " " " " " " " "
15102 Dec 3, 1976	"	Openn H.			Billie S. Mustian	1047 217		lot 18 Henderson RD.
"	"	Alice B.			" " "	1047 217		
16089 Dec 13, 1976	"	Ervie Ray			Ernest Eden <i>et al</i> Lottie Beal Gibson	1047 901 1048 978		St. Honey Mills lot 21, St. Sturtevant " " " " " " " " " " " "
17714 Jan. 4, 1977	"	<i>et al</i> James			James H. Hughes <i>et al</i> W. Jolley	1049 188 1050 55		lot 21 Linderbergh Ave Rd. include 1/2 and 28 Aco. Tally Bridge Certificate of title, pto.
18015 Jan. 2, 1977	"			John W. Willie H. <i>et al</i> a agm. pto..				
Jan. 25, 1977	"							

INDIRECT or GRANTEE Index to Deeds — Greenville County, S. C.

REG. U. S. PAT. OFFICE *Chas. McCott* County Indexes Since 1888
An Identifying Trade Mark

Open at Proper Tab according to First Letter or Letters of Name and refer to Buff Sub-Index sheet for page reference.


COTT FAMILY NAME INDEX No. 75 © 1949
MADE BY THE COTT INDEX COMPANY, COLUMBUS, OHIO
SOLD BY WALKER, EVANS & COGSWELL CO., CHARLESTON, S.C.

1
(3)

FILE NUMBER DATE OF RECORD	GRANTEES FAMILY NAMES	GIVEN NAMES ABCDEFGHIJ	GIVEN NAMES JKLMNOPQ	GIVEN NAMES RSTUVWXYZ	GRANTORS	BOOK	PAGE	No. of Acres	BRIEF DESCRIPTION, LOCATION, ETC. (Not Warranted)
19584 Jan. 25, 1977	Johnson			L. et al. Thomas	Sec. of Housing & Urban Dev.	1050	30	} Lot 163 South Forest Ests.	
"	"			M. et al. Patricia	"	1050	30		
19943 Jan. 28, 1977	"	Catherine B.	*	Robert A.	Amley C. Parham	1050	237		"Mountain Shadows" Lot 33 Wheatridge Dr.
20023 Jan. 31, 1977	Johnson	Hazel S.	*	Raymond L.	A & B Properties, Inc.	1050	298	Lot Old Rutherford Road Creek Rd. "Calman Note."	
20196 Feb. 1, 1977	Johnston	Elsie W.	*	Preston C.	George R. Smart	1050	369	Lots 56 & 59 + part lot 57 Mill certif. See deed bk 1050 pg. 55	
20471 Feb. 3, 1977	Johnson			W. Jolly	Douglas Ann. Co.	1050	542	Certificate of title for orig. James a S. C. agm. pt.	
20461 Feb. 3, 1977	"	Claire E.	et al.		Dixie Farms et al.	1050	531	Articles of partnership of Dixie	
20633 Feb. 4, 1977	"			Minnie Lee	Marion W. Fore, Jr. et al.	1050	592	Lot 16 "Breyerstown" (Ellison Ave.)	
20656 Feb. 7, 1977	"			Myrtle Keith	George W. Henderson et al.	1050	625	Int. Strip Cambridge Ave	
21231 Feb. 11, 1977	"			Ruthen et al.	C. Dan Spynen et al.	1050	891	} Lot 105 Pleasant Ridge Ave "Pleasant Valley"	
"	"			Marian T. et al.	"	1050	891		
21725 Feb. 17, 1977	"			Louise L.	Harold C. Griffin et al.	1051	170	W. Earle St, Lot C & pt. Lot B	
22183 Feb. 22, 1977	"	Gerald J.	*	Virginia J.	Artistic Builders, Inc.	1051	426	See II S'ville Quatin Tp. Lot 705 Royal Oak Ct. Washwood	
22323 Feb. 23, 1977	"	Arnie R.	*	Thomas A.	Helen C. King	1051	536	Bridge Rd. "San Ace" near Mauld lot 2 & pt. lot 3 Ashmore	
23650 Mar. 8, 1977	"			Margaret C. et al.	Jeanette Surratt	1052	337	Int. Lot 19 Ludon St.	
24181 Mar. 14, 1977	"			Marvin Roy King	Roy Johnson	1052	632	Contract	

INDIRECT or GRANTEE Index to Deeds — Greenville County, S. C.

(F) REG. U. S. PAT. OFFICE *Chas. McCall* County Indexes Since 1888 An Identifying Trade Mark

 Open at Proper Tab according to First Letter or Letters of Name and refer to Buff Sub-Index sheet for page reference.


COTT FAMILY NAME INDEX No. 75 © 1949
MADE BY THE COTT INDEX COMPANY, COLUMBUS, OHIO
SOLD BY WALKER, EVANS & COGSWELL CO., CHARLESTON, S. C.

FILE NUMBER DATE OF RECORD	GRANTEES FAMILY NAMES	GIVEN NAMES ABCDEFGHIJ	GIVEN NAMES JKLMNOPQ	GIVEN NAMES RSTUVWXYZ	GRANTORS	BOOK	PAGE	No. of Acres	BRIEF DESCRIPTION, LOCATION, ETC. (Not Warranted)
24868 Mar. 2, 1917	Johnson	Enterprise			Lawrence R. Mahaffey	1053	92	16.51	Buena East Ac. Old Grove Rd. Rd. Ave. (Paris View Dr) David Hill
25134 Mar. 23, 1917	"			Allen Reginald	Judley S. Johnson	1053	271		cont. lots 18, 19 + 20 W. Fairview "Harbor Town"
25999 Mar. 31, 1917	"	Diana			Harbor Town etc. etc.	1053	774		Unit 48 Stanley Dr. "Paradise" sec. VII
26028 Mar. 31, 1917	"	Dana			Donald E. Batty, done	1053	809		lot 87 Meadowbrook Dr.
26213 Apr. 4, 1917	"	Clifton C.			Mary Anne Ryals, etc.	1053	70+		lot 1 Eastwood Ct. Eastwood Mill Village, Green
26816 Apr. 7, 1917	"	John D.			James S. Ryals, etc.	1054	297		lot 95 (S) Bobo St. Green
27489 Apr. 14, 1917	Johnson			Ruth E. M. Nellie	Dorothy C. Johnson Jones	1054	611	3.35	Ac. Jesse strip
28203 Apr. 20, 1917	Johnson	Bonnie		Robert L.	C. L. Phillips	1054	981		lot ca. Williams St. + Alley
29217 Apr. 21, 1917	"	Bobby		W. Jolly	Williams St. Properties	1058	601	3.91	Sec. 3. Georgia Rd. business Linn Hill
29145 May 2, 1917	"	Annie S.			Kathryn S. Holt	1058	744		lot 21 Park St. Cleveland H. W. Columbia St.
29155 May 3, 1917	"			Willie A.	John W. Johnson	1058	700		lot 28 W. Columbia St. S. W. Edge
29862 May 4, 1917	"			James C.	Kenia Jones	1058	711		Partly of Hill
"	"			Robert E.	Deverney Rd. Land Co.	1055	7+1		lot 60 "Deverney Place" sec II
"	"			Susan E.	"	1055	7+1		
30513 May 11, 1917	"			Robert W.	Annie Pinson Richard	1056	366		Circle Rd. Butler is Sec = lot 5 also strip near

Next page

INDIRECT or GRANTEE Index to Deeds — Greenville County, S. C.

REG. U. S. PAT. OFFICE *Chas. McCalls* County Indexes Since 1888 An Identifying Trade Mark

 Open at Proper Tab according to First Letter or Letters of Name and refer to Buff Sub-Index sheet for page reference.

COTT FAMILY NAME INDEX No. 75 © 1949
MADE BY THE COTT INDEX COMPANY, COLUMBUS, OHIO
SOLD BY WALKER, EVANS & COGSWELL CO., CHARLESTON, S.C.

(2)

FILE NUMBER DATE OF RECORD	GRANTEES FAMILY NAMES	GIVEN NAMES ABCDEFGHIJ	GIVEN NAMES JKLMNOPQ	GIVEN NAMES RSTUVWXYZ	GRANTORS	BOOK	PAGE	No. of Acres	BRIEF DESCRIPTION, LOCATION, ETC. (Not Warranted)	
32316 May 25, 1917	Johnson	A. Stephens	etal.		Clayton W. Pitchure	1057	217	}	Lot 12 + pt. tract Belmont Rd.	
"	"	Holly P.	etal.		"	1057	217			
32666 May 30, 1917	"	Bobby W.	etal.		James J. Ballenger	1057	488	}	Lot 39 Crosscreek Lane "Mountain brook"	
"	"	Elizabeth B.	etal.		"	1057	488			
34018 June 9, 1917	Johnston	"		A. etal. William	Vernon S. Burchardt	1058	220	}	Cont. Lot 50 South St. Sec. 7 Burlington Industries, Taylors	
"	"			Sherry B.	"	1058	220			
34968 June 17, 1917	Johnson	"		Stude W.	Lucy Mae Neely	1058	763	}	also cont. prop cont. Lot 11 Julian Ave "Mansfield Forest" Lots 108, 109, 110 + 111 System "Monaview"	
34970 June 17, 1917	"	Bradley + Kay S.			Lucy W. Strunbaugh	1058	765			
35938 June 24, 1917	"	Geraldine Larry D.		agen. pt. etal.	James B. Siceloff	1059	268	}	Lot 21 Monaview Ct. Hd. pts. Ft. Snow Co. Amended certificate of Hd. pts. Ft. Snow Co.	
36105 June 28, 1917	"	"		W. Jolly	Fountain Snow Co.	1059	473			
36105 June 28, 1917	"	"		agen. pt. etal.	W. Jolly	Fountain Snow Co.	1059	477	}	Amended Certificate of pts. Ft. Snow Co. Amended Certificate of pts. Ft. Snow Co.
36105 June 28, 1917	"	"		agen. pt. etal.	W. Jolly	Fountain Snow Co.	1059	481		
36282 June 29, 1917	"	"		etal.	A. E. Gregory + Co.	1059	528	}	Lot 35 Carleton Way "Castro Grove" Sec. II	
"	"	"		etal.	"	1059	538			
36419 June 30, 1917	"	Elizabeth W.			Earl Burns	1059	621	}	Dainview Tp. Lot 24. Snow Dr. "Photo" Sec. III Lot 49 Julian Ave. "Banc"	
36483 June 30, 1917	"	"		David John + Rita P.	John B. Daxler	1059	637			

INDIRECT or GRANTEE Index to Deeds — Greenville County, S. C.

(6)

REG. U. S. PAT. OFFICE *Chas McCott* County Indexes Since 1888 An Identifying Trade Mark



Open at Proper Tab according to First Letter or Letters of Name and refer to Buff Sub-Index sheet for page reference.

COTT FAMILY NAME INDEX No. 75 © 1949
MADE BY THE COTT INDEX COMPANY, COLUMBUS, OHIO
SOLD BY WALKER, EVANS & COGSWELL CO., CHARLESTON, S.C.

FILE NUMBER DATE OF RECORD	GRANTEES FAMILY NAMES	GIVEN NAMES ABCDEFGHIJ	GIVEN NAMES JKLMNO	GIVEN NAMES PQRSTUWXYZ	GRANTORS	BOOK	PAGE	No. of Acres	BRIEF DESCRIPTION, LOCATION, ETC. (Not Warranted)
59 Jul 1, 1977	Johnson	C. Barry, et al			Jon M. Case, et al	1059	691	}	Lot 20 River Downs
" "	"	Delores D., et al			" "	1059	691		
209 Jul 1, 1977	Johnston	Harold D., et al			Michael Richardson, et al	1057	827	}	Lot 18 Brookdale Ave., Bldg C "Fair Hyde"
" "	"	Carolyn H., et al			" "	1057	827		
325 Jul 5, 1977	Johnson	Billy J.			James B. Johnson, et al	1059	876	}	Lot = .06 A Chick Spgs to Spartanville Rd. also Lot = 1 A St. Mark Rd., Chick Spgs Sp., Saco Rd.
" "	"	"			" " "	1059	876		
664 July 7, 1977	"			Dyvia A.	Thomas Lee Johnson	1060	85	}	Int. Lot 5 C. Hwy. 291 Dues Cr. 1042 Hg. 211
663 July 1, 1977	"			Dyvia A.	Thomas Lee Johnson	1060	86		Int. Parcel 1, Joe Wagnall see "Mauldin" Sec II, Mauldin
822 July 8, 1977	"			Stephanie et al	Charles H. Joy, II	1060	131	}	Lot + x, Mentally Rd. Chick Springs Sp.
1318 July 13, 1977	"			Virginia B. et al	Basil B. Chandler	1060	457		Lot 31 Paris School Rd. Sec. II, Mauldin
1324 July 13, 1977	"			Joseph et al	Bankers Trust of South Carolina	1060	413	}	Lot 31 Forrester Woods
" " "	"			Judy C.	Bankers Trust of	1060	498		
5031 Aug 15, 1977	"			Patricia Ann	Billy Wayne Hodge, et al	1062	620	}	Hoig. Property Regime Unit 25-B B. S. S. S. S. S. S. S.
5136 Aug 16, 1977	"	Herald J.	Miriam A.		Mary M. Hall	1062	665		Lot 8 Park Add.
5496 Aug 18, 1977	"		Thomas A. ←		James B. Chandler, et al	1062	958	}	Lot Hillside Rd. Hts"
5527 Aug 19, 1977	"	Billy J.			Nelson T. Clark, et al	1063	59		Lot 25 Davis Ave. "Trammell

INDIRECT or GRANTEE Index to Deeds — Greenville County, S. C.

REG. U. S. PAT. OFFICE *Chas. McCott* County Indexes Since 1888 An Identifying Trade Mark

☞ Open at Proper Tab according to First Letter or Letters of Name and refer to Buff Sub-Index sheet for page reference.

COTT FAMILY NAME INDEX No. 75 © 1949
MADE BY THE COTT INDEX COMPANY, COLUMBUS, OHIO
SOLD BY WALKER, EVANS & COGSWELL CO., CHARLESTON, S.C. ()

FILE NUMBER DATE OF RECORD	GRANTEES FAMILY NAMES	GIVEN NAMES ABCDEFGHIJ	GIVEN NAMES JKLMNO	GIVEN NAMES PQRSTUVWXYZ	GRANTORS	BOOK	PAGE	No. of Acres	BRIEF DESCRIPTION, LOCATION, ETC. (Not Warranted)
5662 Aug. 19, 1977	Johnson	David E.	^{K.} Jean Carol		Morton W. Hale, et al	1063	117		Ests. Pt. lot 154 Flint Dr. "Piedmont
5572 Aug. 19, 1977	"		Malinda M.		Mary F. Johnson, ^{et al} Bailey	1063	90		Lot 34 Blossom Dr. Hawth Tp.
5573 Aug. 19, 1977	"		Malinda M.		Malissa J. Verdun, et al	1063	96		Lot 34 Blossom Dr. Hawth Tp.
6247 Aug. 25, 1977	"		Kenneth ^{J.}	Patricia H.	Associated Bldg. & Dev. ^{Inc.}	1063	428		Sec. III D'ville Lot 127 Maple Dr. "Brentwood"
7660 Sept. 7, 1977	"	Deborah B.	John M.		Thomas E. Burns, et al	1064	324		"Dunwoody Slopes" ^{Sec. I} Lot 6 Bridwell Rd.
9673 Sept. 26, 1977	"	Herald P.	et al		Jimmy B. Wells, et al	1065	593	}	Lot 4 Lanier Ln. "Cedar Terrace" Mauldin
"	"	Carol P.	et al		" "	1065	593		
9568 Sept. 26, 1977	"		Johnny W.	Sandra F.	Rosemond Enterprises, ^{she.}	1065	423		North "Beechwood Hills" Pt. lot 3 Beechwood Dr.
10038 Sept. 28, 1977	"		Jerry B.		Walter Glenn Phillips S/A Carroll Johnson	1065	763		Dr. "Oakvale Terrace" Blk 61 Lot 52 cor. Hwy. 29 + Oakvale
10331 Sept. 30, 1977	"	Sanders Betty Jean	J. E.		Francis Carroll Johnson	1065	947		"Avon Park" Lot 138 Avon + Trent Dr.
10351 Sept. 30, 1977	"	David B.	Marjorie		James A. McLaughly	1065	960		"Hazelwood" ^{Sec. III} Lot 44 Mellym. St.
10764 Oct. 5, 1977	"		Jimmy		Harlan B. Crowder	1066	233	}	Lot Varner Rd. Cleveland Tp. sh. t. in 18 foot St. For orig. see Deed Bk. 896, pg. 102
"	"		"		" "	1066	233		
11497 Oct. 12, 1977	"	Anne G.	et al		M. B. Collins, et al	1066	623	}	Life Est. Reserved. 2 Acs.
"	"	Aubrey H.	et al		" "	1066	623		
11849 Oct. 14, 1977	"	Casey Allan			John P. Waldrop, III, et al	1066	282		Lot 2 Watkins Rd. Pine Mt. Tp.

INDIRECT or GRANTEE Index to Deeds — Greenville County, S. C.

REG. U. S. PAT. OFFICE *Chas McClellan* County Indexes Since 1888 An Identifying Trade Mark

Open at Proper Tab according to First Letter or Letters of Name and refer to Buff Sub-Index sheet for page reference.

COTT FAMILY NAME INDEX No. 75 © 1949
MADE BY THE COTT INDEX COMPANY, COLUMBUS, OHIO
SOLD BY WALKER, EVANS & COGSWELL CO., CHARLESTON, S.C.

FILE NUMBER DATE OF RECORD	GRANTEES FAMILY NAMES	GIVEN NAMES ABCDEFGHIJ	GIVEN NAMES KLMNOPQ	GIVEN NAMES RSTUVWXYZ	GRANTORS	BOOK	PAGE	No. of Acres	BRIEF DESCRIPTION, LOCATION, ETC. (Not Warranted)
12002 Oct. 17, 1977	Johnson			Thomas B.	Allie Mae G. Mc Dowall Tr. in Bankruptcy for Southern Prop. Inc.	1066	845		Realty Corp. Lot 3 Ogan Rd. "Central" "River Downs"
12010 Oct. 17, 1977	"	Gatherine G. K. +		J. J. Jr.	Louis W. Brummer, et al	1066	884		Lot 70 Hammett Rd. "Timberlake" Sec III
12095 Oct. 18, 1977	"	Carolyni		Michael B.	Betty D. Matheson	1066	930		Lot 4 Sedgefield Dr. Highland Sp. Rivers Falls
12194 Oct. 19, 1977	"	Carroll G.			John A. Baron	1066	973		Lot 9 Oakworth Rd.
12314 Oct. 19, 1977	"		Max D.		Ruth S. Panstad for Raymond Jackson	1067	39		Pt. lot 34 Vandry Vale Sec. II
12596 Oct. 21, 1977	"			et al	Frank P. McHowan, Jr. Master Inc.	1067	164		Pt. tract 7 D'Neal Sp "Sugar Creek"
12761 Oct. 25, 1977	Johnston	Ann S.		Phillip S.	Nelson, Keith + Darby Bldrs.	1067	274		Lot 297 Middlebrook Rd. Sec. I Sec. II
13105 Oct. 27, 1977	Johnson		Rayton Luther	Paula J.	James Alvin Darby, et al	1067	426		Lot 243 Camden Dr. "Rockvale"
13166 Oct. 28, 1977	Johnson	Galvin			Drene King	1067	456		Contract "Berea Forest" Sec II
13344 Oct. 31, 1977	"	Deidre H.		James L.	Tommy M. Griffin, et al on Sp. 410 of Anne M. Hawkins	1067	565		Lot 16 Berea Forest Cir.
14978 Nov. 14, 1977	"			et al	Ralph W. III Bank of Green, et al	1068	350	31.87	Acc. Ridge Rd. Highland Sp.
"	"			et al	Thomas J.	1068	350		
15291 Nov. 16, 1977	"	Eddie B.		+	Leresa A. Kenneth S. White, et al	1068	529		Fairview Sp. Ft. Inne Lot 13 Weathered Cir. (New St.)
16329 Nov. 28, 1977	"				Ray H. R. Wayne Johnson	1069	126		Lot 9 County Rd. Near Piedmont "Tops of" Sec II
17647 Dec. 9, 1977	"	Henryka		John V.	Patricia A. Jackson	1069	898		Lot 73 + pt. lot 74 part owned Dr. (New White Home Rd.)
18531 Dec. 19, 1977	"		Mary B.		Jerry H. Compton	1070	416		Lot. lot 5 Washington Ave.

INDIRECT or GRANTEE Index to Deeds — Greenville County, S. C.

REG. U. S. PAT. OFFICE *Chas McCatt* County Indexes Since 1888
An Identifying Trade Mark

☞ Open at Proper Tab according to First Letter or Letters of Name and refer to Buff Sub-Index sheet for page reference.

COTT FAMILY NAME INDEX No. 75 © 1949
MADE BY THE COTT INDEX COMPANY, COLUMBUS, OHIO
SOLD BY WALKER, EVANS & COGSWELL CO., CHARLESTON, S.C.

FILE NUMBER DATE OF RECORD	GRANTEES FAMILY NAMES	GIVEN NAMES ABCDEFGHIJ	GIVEN NAMES KLMNO	GIVEN NAMES PQRSTUWXYZ	GRANTORS	BOOK	PAGE	No. of Acres	BRIEF DESCRIPTION, LOCATION, ETC. (Not Warranted)
20074 Jan. 4, 1978	Johnson	Dorothy W.	+	Willie G.	Harry W. McCalain	1071	332		"Kumora Terrace" Lot 3 Citadel St.
22612 Jan. 31, 1978	"	Bobbie J.			Charlie W. Johnson a Delaware Corp.	1072	902		Jarrington Rd. "Chestnut Hills" Int. Lot 94 + Pt. Lot 93
23530 Feb. 9, 1978	"	Edith Perry	+	Ruby Wilkins	Shell Oil Co.	1073	469		Agree. Amending Lease Lot 4 d. Hwy 29 + Buncombe Rd. For orig. see Deed Pt. 520 pg. 101
"	"	Wofford			" " "	1073	469		
"	"	Clarence, et al			" " "	1073	469		
"	"	Arviz, et al			" " "	1073	469		
23569 Feb. 10, 1978	"	Lula Mae			Elizabeth Henderson	1073	489		Parkview Lot 15 Dixie Ave. (King Ave.)
24403 Feb. 17, 1978	"	et al			Carlton M. Jean, et al	1073	861		Lot 240 Fairhaven Dr. "Orchard Acres"
"	"	Kenneth H.			" " "	1073	861		
"	"	et al			" " "	1073	861		
25229 Feb. 27, 1978	"	Lynda D.			David Lawrence Sengdall	1074	254		Lot 100 High Valley Blvd. "Fresh Meadow Farms" Sec. I
"	"	et al			" " "	1074	254		
"	"	Kenneth E.			" " "	1074	254		
"	"	et al			" " "	1074	254		
25348 Feb. 28, 1978	Johnson	June B.			Frances W. Phillips	1074	413		Mills' Brandon Plant Lot 265 Sec. II Saco St. "Alney Regime"
25244 Feb. 28, 1978	Johnson	Lester W. Jr.			Richard J. Evington, et al	1074	377		Unit 131 Shagwood Hwy Proj. "Hygasafe"
27294 Mar. 17, 1978	Johnson	Paulette R.			David Lee Landreth, et al	1075	498		Lot 67 Jarrington Dr. Community"
28356 Mar. 27, 1978	"	Wilma			Harry R. Wagner	1076	23	2.19	Acc. S.C. Hwy. 81 "Welcome Dr. (Citadel Ave) Dixie Hgts. Hillside Tr. Lots 38 + pt. lot 37 Briarcliffe Slopes" Sec. I
28952 Mar. 31, 1978	"	June B.			Margaret McMill Pitts et al	1076	325		
28792 Mar. 31, 1978	"	M. R. Jr.			Jerry T. Weston et al	1076	247		Lot 12 Rawood Dr. "Dumery"
	"	Betty W.	+	William H.					

INDIRECT or GRANTEE Index to Deeds — Greenville County, S. C.

1

() REG. U. S. PAT OFFICE *Chas. McClure* County Indexes Since 1888 An Identifying Trade Mark

Open at Proper Tab according to First Letter or Letters of Name and refer to Buff Sub-Index sheet for page reference.

COTT FAMILY NAME INDEX No. 75 © 1949
MADE BY THE COTT INDEX COMPANY, COLUMBUS, OHIO
SOLD BY WALKER, EVANS & COGSWELL CO., CHARLESTON, S.C.

FILE NUMBER DATE OF RECORD	GRANTEES FAMILY NAMES	GIVEN NAMES ABCDEFGHIJ	GIVEN NAMES JKLMNOPQ	GIVEN NAMES RSTUVWXYZ	GRANTORS	BOOK	PAGE	No. of Acres	BRIEF DESCRIPTION, LOCATION, ETC. (Not Warranted)
29798 Apr. 10, 1978	Johnson	E. Inore			Exec. of Est. of Lillian D. Hartwell Bankers Trust of D. C.	1076	786		Lot (401) Good St. Sec. II.
29954 Apr. 11, 1978	"	Frederick + Mary E.			Rev. James Porter, et al.	1076	880		Lot 27 Unceella Ct. "Sherman Park" Grandler St. W.ville Tp.
30301 Apr. 13, 1978	"			Virginia B. et al	Montine Carter	1077	47		Lot 112 + Pt. 111 Cor. Green St. +
30541 Apr. 17, 1978	Johnson			Bottom Johnny et al	R. Scott Bailey	1077	200		Lot 11 State Hwy 14 Chick Spgs Tp. ville.
30710 Apr. 18, 1978	Johnson			James Ray et al	Tyler W. Johns, et al	1077	290	}	Lot 35 Eastview Dr. "Eastview Hgts."
" "	"			Louise et al Marcella	" " "	1077	290		
31070 Apr. 20, 1978	"	E. P.		+ M. R. Jr.	W. Ralph Huest	1077	456		"Fair Hgts." Lot 5 Sawyers Rd. Bbb. A
31551 Apr. 25, 1978	Johnson			Louell et al	Yvonne S. Taylor	1077	724	}	Lot 39 Poplar Dr. (New Alham Rd.) Green. Chick Springs Tp.
" "	Johnson			Jimmy et al Nancy Ann et al	" " "	1077	724		
32191 Apr. 28, 1978	Johnson			James E. et al	Robert S. Massingill, et al	1078	125	}	Lot Old Rte. 101 Rd. (Stollens Br. Rd.)
" "	"			Nancy W.	" " "	1078	125		
32098 Apr. 28, 1978	Johnson	Doris W. +	Olin Douglas		Laurence O'Shields	1078	102		Addition " Lot 22 Drive Ave. "Woodside Hgts"
33745 May 12, 1978	Johnson	Charlie J.			Minnie C. Thomas	1079	58	}	Lot 123 (#6) Sturtevant St. "Alney Mills" Sec I Brandon
" "	"	Beulah S.			" " "	1079	58		
33819 May 12, 1978	"	et al Daniel J.			Secretary of Housing + Urban Dev.	1079	80	}	Lot 263 Foxhall Rd. "Woodfields" Sec B Hunt Tp.
" "	"	et al Lail B			" " " "	1079	80		

INDIRECT or GRANTEE Index to Deeds — Greenville County, S. C.

REG. U. S. PAT. OFFICE *Chas McCott* County Indexes Since 1888 An Identifying Trade Mark

 Open at Proper Tab according to First Letter or Letters of Name and refer to Buff Sub-Index sheet for page reference.

COTT FAMILY NAME INDEX No. 75 © 1949
MADE BY THE COTT INDEX COMPANY, COLUMBUS, OHIO
SOLD BY WALKER, EVANS & COGSWELL CO., CHARLESTON, S.C.

FILE NUMBER DATE OF RECORD	GRANTEES FAMILY NAMES	GIVEN NAMES ABCDEFGHIJ	GIVEN NAMES KLMNO	GIVEN NAMES PQRSTUVWXYZ	GRANTORS	BOOK	PAGE	No. of Acres	BRIEF DESCRIPTION, LOCATION, ETC. (Not Warranted)
34546 May 19, 1978	Johnson			et al Phillip W.	Tommy R. Kellett, et al	1079	504	2.29 Acres	
" "	"			et al Tempie D.	" " "	1079	504		
34617 May 19, 1978	Johnson	David E. +	Jean C.		Linda J. Acker	1079	520		Chick Springs Tp. Lot 4 cor. Albee St. + Franjo St
34764 May 22, 1978	Johnson	Constance U. +		Thomas J.	Ralph W. Johnson III et al	1079	614	1.94	Acres, Highland Tp.
34752 May 22, 1978	Johnson	Harriet C. +		Ralph W. III	Ralph W. Johnson III et al	1079	616	3.03	Acres, Highland Tp.
34828 May 23, 1978	Johnson			Mark, et al Stephen	Philip E. Larsen et al	1079	668		Ln + Tiffany Dr. "Mayfair Ests." Pt. lot 19 + 20 Block B. Tipperary
35128 May 25, 1978	Johnson	David S. +		Tommy F.	John R. Howell, et al (Mrs)	1079	803	1.5	Acres Stokes Rd. Highland Tp.
35404 May 26, 1978	Johnson			R. Kinard, Jr.	Henry M. Key	1079	904		General Power of Attorney
35308 May 26, 1978	Johnson		Allan Luther		James D. Cochean et al	1079	860		Lot 5 Williams St. Terrace
35465 May 29, 1978	Johnson			Susan T.	Ray Lewis Johnson	1079	973		Int. lot 17 Richbourg Dr. "Wade Hampton
36812 June 8, 1978	Johnson		Eric et al Jay		J. S. Sudduth et al	1080	716		Lot 16 + pt. lot 15 Hammond Ave. - Acre
" "	"		Kay S. et al		" " "	1080	716		
37506 June 14, 1978	Johnstone			Jr. William S	John E. Austin, Jr.	1081	195		Wellington Green + Tract E. Lot 9 Melbourne Lane
37958 June 16, 1978	Johnson			S. D.	Robert E. Franks, et al	1081	405		Lot 37 Julian Ave. Mill Bldg. 6
38473 June 21, 1978	Johnson	Joseph E. +		Murray Pauline	James H. Murray	1081	692		Lot 67 E. Seventh St. Woodside
38775 June 23, 1978	Johnson		Judie T.		Margaret T. Wade	1081	828		Lot 5 Morton Pl.

INDIRECT or GRANTEE Index to Deeds — Greenville County, S. C.

REG. U. S. PAT. OFFICE *Chas. M. Little* County Indexes Since 1888 An Identifying Trade Mark

Open at Proper Tab according to First Letter or Letters of Name and refer to Buff Sub-Index sheet for page reference.

COTT FAMILY NAME INDEX No. 75 © 1949
MADE BY THE COTT INDEX COMPANY, COLUMBUS, OHIO
SOLD BY WALKER, EVANS & COGSWELL CO., CHARLESTON, S.C.

FILE NUMBER DATE OF RECORD	GRANTEES FAMILY NAMES	GIVEN NAMES ABCDEFGHIJ	GIVEN NAMES JKLMNO	GIVEN NAMES PQRSTUVWXYZ	GRANTORS	BOOK	PAGE	No. of Acres	BRIEF DESCRIPTION, LOCATION, ETC. (Not Warranted)
39187 June 28, 1978	Johnson	Donald S. +	Linda J.		Bobby H. Proves, et al	1082	76		Lot 39 Carter's Home Sec. II Cleveland Tp.
575 July 7, 1978	Johnson	Edford D.			Roy A. Lockaley	1082	725		Lot 7 Bucknorth Rd. "River Falls"
512 July 7, 1978	Johnson	Mary A. + et al		Phyllis T.	John R. Rainey	1082	722	2.96	Acres S.C. Rd. 84
1413 July 17, 1978	Johnson	Mary A. et al			Michael M. Bednar, et al	1083	162	}	Lot 81 Ironfield Dr. + Ironfield Tr. "Buxton"
" "	"	Carol S.		" "	" "	1083	162		
1499 July 14, 1978	Johnson		Haskell James		S. Avery Smith	1083	190		
1726 July 18, 1978	Johnson	Connie T. +			Clayton H. Loggins, et al	1083	356		Lots 39 + 40 Loc. Tullin Dr. + Tullin Woodside
2163 July 20, 1978	Johnson		Eugene Joseph +	Murray Pauline	Dennis F. Pitman	1083	569		Lot 40 (#54) E. Seventh St. Sec. 6
2987 July 28, 1978	Johnson	Glenn W. et al			Thomas B. Bennett, et al	1084	21	}	Lot 7 + Lot Sundown Cir "Peppertree" Sec. I
" "	"	Donna K.			" " "	1084	21		
3588 Aug. 2, 1978	Johnston		Kathy B. +	Richard L.	Morris E. Bowen	1084	227	1.11	Acres. Patterford Rd. Chicks Spgs. + Cannon Park Chicks Spgs. Tr. Green
3756 Aug. 3, 1978	Johnson		J. B. - Roddy, Inc.		Ronald Gene Carey, et al	1084	413		Pt. lot 10 Cary Ave. + Pt. lot 10 James St. Boulevard
3937 Aug. 4, 1978	Johnson	David H. +		Patricia D.	Helen Ruth Berger	1084	717		St. "The Boulevard" West
4189 Aug. 7, 1978	Johnson		Her sp. The	W. Tully, et al	Piedmont Company	1084	967		The Piedmont Company Certificate of limited Ptn. Cemetery
5202 Aug. 11, 1978	Johnson		Katie Turner		Katie Turner Johnson	1085	523		Cemetery Deed - Lot 6 - B6 "Richland" "Marshall Forest"
5321 Aug. 11, 1978	Johnson	Bradley R.			Roy A. Johnson	1085	542		Lots 103 thru 111 Sylvan Way

INDIRECT or GRANTEE Index to Real Estate Deeds -- Greenville County, S. C.

1

(K)

Open at Proper Tab according to First Letter or Letters of
Name and refer to Buff Sub-Index sheet for page reference.

KEYS PRINTING CO., GREENVILLE, S. C.

FILE NUMBER DATE OF RECORD	GRANTEES FAMILY NAMES	GIVEN NAMES ABCDEFGH	GIVEN NAMES IJKLMNO	GIVEN NAMES PQRSTUVWXYZ	GRANTORS	BOOK	PAGE	NO. OF ACRES	BRIEF DESCRIPTION, LOCATION, ETC. (NOT WARRANTED)
12547 Oct. 20, 1978	Johnson	et al Dean			a Gen. Pts. Academy Rental Company	1090	325		Lot 104 "Blanca Lane" Henderson Forest
" "	"	et al Holly B.			" "	1090	325		
12611 Oct. 23, 1978	"		Mary A.		U.S. of America	1090	359		"The Village Sec I" Grove Tp Quit Claim Deed - Lot 37 Canterbury St. Ave. "Pleasant Valley"
13464 Oct. 30, 1978	"	Henrietta			Sec. of Housing + Mr. Dev.	1090	913		Pt. lot 249 + lot 250 Potomac
13662 Nov. 1, 1978	"	Cynthia D. Joseph S.			Warren S. Doty, Jr. et al	1091	54		Lot 316 "Sugar Creek" Map I, Sec. I Trail "Heritage Lakes"
14414 Nov. 8, 1978	"	Burleigh M. + Mary E.			Nelson + Turner Homebuilders	1091	461		Lot 161 Harvest Trail + Andalusian
15027 Nov. 14, 1978	"			Refus	James W. Fayssoux	1091	240		Lot 113 Paramount Park
15529 Nov. 17, 1978	"	Arto, et al			Leonard C. Sutherland et al	1092	228		Lot 76 Orlando Ave. "Seawood Estn (Paris Piney Park)
" "	"	et al Delores			" "	1092	228		
16460 Nov. 28, 1978	"	Delith A. James W.			Vicky Ronald Halloway et al	1092	618		Rd. 6140 Springs Tp. Lot 14 S. G. Hwy. S. 136 Buncombe Sec. III, S.ville
16483 Nov. 29, 1978	"	Bruce J. + Isabelle H.			Robert D. Smith, et al	1092	690		Lot 91 Thurgate Dr. "Bellingham" Sec II
16788 Dec. 1, 1978	"	Edward E. + Nancy S.			United Builders, Inc.	1092	904		Lot 9 Meadowview Dr. The Meadows + Randall St. Blk C, Green, Chick Spgs. Tp.
16970 Dec. 4, 1978	Johnston	Earl F., Jr. + Mary E.			H. Brady Beck et al	1093	59		Lot 9 + pt. lots 8 + 7 cor School St. St. Blk C, Green, Chick Spgs. Tp.
16969 Dec. 4, 1978	Johnston	Earl F., Jr. + Mary E.			(formerly Clara Jane Tucker Matthews) Jane B. White	1093	61		Lot 9 + pt. lots 8 + 7 cor School St. + Randall St. Blk C, Green, Chick Spgs. Tp.
16967 Dec. 4, 1978	Johnston	Earl F., Jr. + Mary E.			Edward Beck	1093	64		Randall St. Blk C, Green, Chick Spgs. Tp. Int. Lot 9 + pt. lots 8 + 7 cor School St. +
16968 Dec. 4, 1978	Johnston	Earl F., Jr. + Mary E.			Henry S. Beck, Jr.	1093	65		Randall St. Blk C, Green, Chick Spgs. Tp. Int. Lot 9 + pt. lots 8 + 7 cor School St. +

INDIRECT or GRANTEE Index to Deeds — Greenville County, S. C.

REG. U. S. PAT. OFFICE *Chas McCott* County Indexes Since 1888
An Identifying Trade Mark

Open at Proper Tab according to First Letter or Letters of Name and refer to Buff Sub-Index sheet for page reference.

COTT FAMILY NAME INDEX No. 75 © 1949
MADE BY THE COTT INDEX COMPANY, COLUMBUS, OHIO
SOLD BY WALKER, EVANS & COGSWELL CO., CHARLESTON, S.C.

(L)

FILE NUMBER	DATE OF RECORD	GRANTEES FAMILY NAMES	GIVEN NAMES ABCDEFGHIJ	GIVEN NAMES KLMNO	GIVEN NAMES PQRSTUVWXYZ	GRANTORS	BOOK	PAGE	No. of Acres	BRIEF DESCRIPTION, LOCATION, ETC. (Not Warranted)
17100	Dec. 5, 1978	Johnson			Jeffery D. + Susan J	Exec. Frederick P. Jafer,	1093	161		Quena Rd. "Warren Walker Est." Dick legs. Tp. Pt. lot 1 cor. Brushy Creek Rd. +
17866	Dec. 12, 1978	"			Barburt Virginia	Susan Carter Haffney	1093	598		Power of Attorney
17829	Dec. 12, 1978	"			Kirk Charles, Sr. et al	Bonnie B. Johnson	1093	583		Lot 7 Oregon St. Blk B "Karatena" Rd.
19453	Dec. 29, 1978	"			Mary G.	George W. Campbell, et al	1094	591		Int. 1.05 Acs. Dandy Springs
19659	Jan. 2, 1979	"			Larry J.	Taylor Lumber Co. Inc.	1094	704		Lot Lydia St.
20547	Jan. 11, 1979	"	et al		Alvin W.	Homergelle Childs Smith	1095	182		Lot 25 Gary St. (E. Craft) Sec 4
"	"	"	et al		Diane J.	" " "	1095	182		"Paramount Park" Int. Lot 82 Grovely Circle "Carriage Est." Lot 4 Brushy Creek Rd. Mill" Ft. Inn Lot 33 Third St. "Woodside
21650	Jan. 23, 1979	"			Eloise	Jackie G. Johnson	1095	853		Lot 50 Newcastle Place "The Village" Sec. II
22517	Feb. 1, 1979	"			N. Bunny + Vann J.	Ralph Norman Harris, et al	1096	355		Option to Purchase Real Estate (Ellison St.) Int. 0.66 Acre Cambridge Ave.
23723	Feb. 15, 1979	"			Lucy J.	Jerry S. Brown	1097	3		
24455	Feb. 26, 1979	"	et al		Della Mae	The S/S Fortis Enterprises, Inc. Fortis Corporation	1097	403		
"	"	"	et al		Brenda Lee	" " "	1097	403		
24930	Mar. 1, 1979	"			Lawrence B	Hendon E. Mann	1097	623		
25402	Mar. 5, 1979	"			Joel A.	Patsy H. Johnson	1097	832		
25572	Mar. 7, 1979	"			Allen Wayne + Kimberly J.	J. A. Hightower	1097	930	1.7	
25818	Mar. 9, 1979	"			Agnes + Leroy	Bobby Chappell, et al	1098	59		Acc. Bright Rd. Highland Tp. "Warren Court" Lot 11 + pt. 12 Webster Rd.

INDIRECT or GRANTEE Index to Deeds — Greenville County, S. C.

REG. U. S. PAT. OFFICE *Chas McCott* County Indexes Since 1888 An Identifying Trade Mark

Open at Proper Tab according to First Letter or Letters of Name and refer to Buff Sub-Index sheet for page reference.

COTT FAMILY NAME INDEX No. 75 © 1949 MADE BY THE COTT INDEX COMPANY, COLUMBUS, OHIO SOLD BY WALKER, EVANS & COGSWELL CO., CHARLESTON, S.C.

FILE NUMBER DATE OF RECORD	GRANTEES FAMILY NAMES	GIVEN NAMES ABCDEFGHIJ	GIVEN NAMES KLMNOP	GIVEN NAMES PQRSTUVWXYZ	GRANTORS	BOOK	PAGE	No. of Acres	BRIEF DESCRIPTION, LOCATION, ETC. (Not Warranted)
25808 Mar. 9, 1979	Johnson		M. M.		Indiv. + Adm. Marion W. Fore, Jr. et al	1098	76		Lot 101B "Wonderland Range"
26190 Mar. 14, 1979	"			Anthony William	Arlan H. Hawkins	1098	321		Lot - Lloyd St.
27176 Mar. 22, 1979	"	Eddie B.			Jessie G. Johnson of Thos. P. Smith	1099	65		Fairview Tp, Ft. Inn Int. lot 13 Weathers Cir. (New St.) St. Chick Springs Tp.
28841 Apr. 5, 1979	"			Ralph W., Jr. et al	Bank of Green. Exec. of Estate	1099	973		Lot 1 also Lot 2 Blk. D Randall
29091 Apr. 6, 1979	"			Peter H. et al	Harold S. Ganham, et al	1100	78		Lot 42 Oakleaf Dr. "Edwards Forest Hgts."
"	"			Sandra J.	" " "	1100	78		
29461 Apr. 11, 1979	"	Alvin Stephen + Holly Pitchure			Cassell + Clark Bldrs.	1100	284		Chick Springs Tp. Lot 30 Flynn Ests. Dev. 1
29679 Apr. 12, 1979	"			Jimmy Samar et al	Robert A. Wilson, et al	1100	402	2.67	Ac. Old Chick Springs Rd. (Now Fairview Rd.) Chick Springs Tp.
"	"			Neal M.	" " "	1100	402		Also . 27 Ac. Elder St. "Garner Ct."
30089 Apr. 17, 1979	"	Daisy D.			Alvia Algie Holdsmith Kilgore Algie Holdsmith, et al	1100	653		Site Est. for Daisy D. Johnson. Lot 7 Springs Tp, Green
30225 Apr. 18, 1979	"			Sonnie Ray + Sandra	Robert H. Thackston	1100	718		Lot New Belham Rd. Chick Village Horiz. Prop. Regime
30217 Apr. 18, 1979	"	Constance J.			American Service Corp.	1100	709		Unit 7-D Lewis Village of Lewis
30481 Apr. 19, 1979	"			Jr. et al Russell	H + C Realty Company	1100	859	2.76	Ac. Also 2 strips
30480 Apr. 19, 1979	"			Jr. et al Russell	H + C Realty Company	1100	861		Tract also strip Vernon Ests.
31334 Apr. 27, 1979	Johnston			D. Katherine + Philip D.	Threatt Enterprises, Inc.	1101	348		Lot 31 Bellamy Close "Mt. "Pt. Dixie Farms"
32251 May 3, 1979	Johnson	Allen L. + June B.			Linda B. Harrison	1101	715		Int. Lots 40 + 41 Stevenson Lane

INDIRECT or GRANTEE Index to Deeds — Greenville County, S. C.

1

(L)

KEYS PRINTING CO., GREENVILLE, S. C.

Open at Proper Tab according to First Letter or Letters of Name and refer to Buff Sub-Index sheet for page reference.

FILE NUMBER DATE OF RECORD	GRANTEES FAMILY NAMES	GIVEN NAMES ABCDEFGH	GIVEN NAMES IJKLMNO	GIVEN NAMES PQRSTUWXYZ	GRANTORS	BOOK	PAGE	No. of Acres	BRIEF DESCRIPTION, LOCATION, ETC. (Not Warranted)
35333 May 31, 1979	Johnson	Dennis R. ^{et al}			Gene B. Kinable	1103	712		Lot 222 Chatham Dr. "Augusta Area"
" "	"	Delbra A. ^{et al}			" "	1103	712		
35687 June 4, 1979	Johnston	Caroline G. ^{et al}			Jr. & Etc. James A. Cannon, et al	1103	942		Lot 1 Main St. Ft. Lane
" "	Johnson		Jeanne G. ^{et al}		" " "	1103	942		
35688 June 4, 1979	Johnston	Caroline G. ^{et al}			Eyes A. D. Cannon, Jr. et al	1103	943		Lot Pt. Lot 33 Main St. + E. Trade St. (Depot St.) Also Lot Main St. Ft. Lane
" "	Johnson		Jeanne G. ^{et al}		" " "	1103	943		
35686 June 4, 1979	Johnson		Jeanne G. ^{et al}		Indiv. + Etc. A. D. Cannon, Jr. et al	1103	944		Quit Claim Deed - Lot 8 = 7110 Note into "See III"
35995 June 5, 1979	Johnston		James E. III ^{et al}		Edna G. Burns	1104	99		
36127 June 6, 1979	Johnson			Violet ^{et al}	Philip H. Soderquist	1104	240		Agreement
36589 June 11, 1979	Johnson	Charles K., et al			Gerald R. Glen	1104	521	4.03	Acc. Becky Gibson Rd. (Hwy 5-23-157) O'Neal Tp.
" "	"	Delbra C., et al			" "	1104	521		
36589 June 11, 1979	Johnson	Charles K., et al			Gerald R. Glen	1104	558	6	Acc. Becky Gibson Rd. (Hwy 5-23-157) O'Neal Tp.
" "	"	Delbra C., et al			" "	1104	558		
36727 June 12, 1979	Johnson	Charles K. ^{et al}			C. V. Woodall, et al	1104	590		Deed Bk. 1034 Pg. 691 Lot 2 Forestwood Dr. For orig. see
37124 June 14, 1979	Johnson		Mary Edith V. ^{G.}		Edith Y. Vermillion	1104	832		Gen. Durable Power of Attorney "Caroline Court" Dec. I
37495 June 18, 1979	Johnson	Antoinette. ^{G.}	Joe		James D. Ernest	1105	11		Lot 55 Manhattan Blvd.

INDIRECT or GRANTEE Index to Deeds — Greenville County, S. C.

(M)

KEYS PRINTING CO., GREENVILLE, S. C.

Open at Proper Tab according to First Letter or Letters of Name and refer to Buff Sub-Index sheet for page reference.

FILE NUMBER	GRANTEES FAMILY NAMES	GIVEN NAMES ABCDEFGH	GIVEN NAMES IJKLMNO	GIVEN NAMES PQRSTUVWXYZ	GRANTORS	BOOK	PAGE	No. of Acres	BRIEF DESCRIPTION, LOCATION, ETC. (Not Warranted)
DATE OF RECORD									
37709	Johnson	Betty J. et al		11-20-79	Deed BK 1116-103	1105	17132		Sec. II Bond for Title - Lot 202 "Rockvale"
June 20, 1979					Grabl, Foster + Flanagan, Inc.	1105	217		Sec. I S. villa
38197	Johnson		Richard, Jr.		S. C.	1105	380		Lot 66 Brandon Ct. "Powderhorn Mills" Sec. C
June 25, 1979			James + Susan		American Service Corp of	1105	498		Lot 58 (77) E. Seventh St. "Woodside Shoals"
38329	Johnson			Pauline M.	Pearl C. Murray	1105	667		Quit-claim Lot 72 "Add. Silver Hills" Sec. I
June 26, 1979						1105	667		Lot 38 Richmond Dr. "Richmond"
38782	Johnson		James A. + Shelby W.		United States of America	1106	132		Lot Little Texas Rd.
June 28, 1979						1106	132		Lot 119 "Dwinger Place" Sec. III
473	Johnson	Billy J. + Laura Kathy et al			J. Frank Williams	1106	814		"Bellingham" Sec. III
July 5, 1979						1106	993		Lot 54 Stokes Rd. + Brookmere Rd.
1971	Johnson	Frankie et al			John W.	1106	993		Lot 22 Rawood Dr. "Dunmy Slopes" Sec. I Lot 55 Manhattan Blvd. + Lot 56 "Carolina Ct. Sec. I Hills" Austin Tp.
July 17, 1979			John W. et al		Janice R.	1107	465		Lot 4 Beechwood Dr. N. "Beechwood Piedmont Park"
2094	Johnson				James A	1107	537		Lot Piedmont Ave. Also R/W
July 18, 1979					Joe	1107	537		Lot 31 Unnamed St. Flynn Estate Div. #1 "Chick Springs" Tp.
"	"				"	1107	537		
2543	Johnson	Dana L. + James A			Bellingham, Inc.	1109	492		
July 23, 1979						1109	492		
2584	Johnson				Antoinette C. Johnson	1109	715		
July 24, 1979						1109	715		
"	"					1109	927		
5624	Johnson		Johnny W. + Sandra		Rosamond Enterprises, Inc.	1109	927		
Aug 16, 1979						1109	927		
5992	Johnson		Kenneth H.		Dennis J. Kiser	1109	927		
Aug 20, 1979						1109	927		
6367	Johnson	Alvin Stephen et al			Frances J. Collins	1109	927		
Aug 22, 1979						1109	927		
"	"	Holly Fitchure et al				1109	927		
6792	Johnson		David + Mary M. et al		S/A Samuel E. Edwards	1110	163		
Aug 27, 1979					Sam Edwards	1110	163		Lot 2 U.S. Hwy 25 Saluda Tp.
"	"					1110	163		
"	"		Joseph M			1110	163		

INDIRECT or GRANTEE Index to Deeds — Greenville County, S. C.

(m)

KEYS PRINTING CO., GREENVILLE, S. C.

Open at Proper Tab according to First Letter or Letters of Name and refer to Buff Sub-Index sheet for page reference.

FILE NUMBER DATE OF RECORD	GRANTEES FAMILY NAMES	GIVEN NAMES ABCDEFGH	GIVEN NAMES IJKLMNO	GIVEN NAMES PQRSTUVWXYZ	GRANTORS	BOOK	PAGE	No. of Acres	BRIEF DESCRIPTION, LOCATION, ETC. (Not Warranted)
6788 Aug. 27, 1979	Johnson	David	et al Mary M.		Fred Johnson	1112	166	1.5 1.43	Ac. W. S. Hwy. 25 Saluda Sp
" "	"		et al Joseph M.		" "	1110	166		
7215 Aug. 29, 1979	"		J. Jeanine	Virginia D.	Roberto E. Pagan, et al	1110	396		Highway Rd. "Brookline Gardens" Lot 7 Longmeadow Rd. & Brook
7404 Aug. 30, 1979	"	Chester W.	et al		Jeff R. Richardson, Jr.	1110	508		Trust Agreement Regime
8052 Sept. 6, 1979	Johnstone			Dyanne	C. R. Maxwell	1110	895		Unit 3 Balfour Court Cond. Horiz. Prop.
8209 Sept. 7, 1979	Johnson	Anna Grace H.			Ralph Howard, Jr. et al	1110	985		Lot 15.09 Ac. Tiger Hill Rd. Gardens "Sec. III"
8629 Sept. 11, 1979	Johnston		Joseph F. Jr.	Ann Patricia Keith	Frank W. Burkmaster	1111	150		Lot 120 Danberry Dr. "Wade Hampton Ave.)"
8745 Sept. 12, 1979	Johnson			Robert	Myrtle Keith Johnson	1111	251	.86	Acres Cambridge Ave. (Ellison
8789 Sept. 13, 1979	Johnson		James A.	et al	United Machine Works, Inc.	1111	487		Contract of Sale
" "	"		Julie E.	et al	" "	1111	487		
9062 Sept. 14, 1979	Johnson		Laurie S.		Charles K. Price, et al	1111	563		Lot 13
10467 Sept. 27, 1979	Johnson	Arthur S. Jr.	et al		James B. Stewart, Jr.	1112	308		Lot 239 "Belle Meade" Sec. III
" "	"	Constance S.	et al		" "	1112	308		
10569 Sept. 27, 1979	Johnson			Shila G.	Builders & Developers, Inc.	1112	414		Lot 20 "Pine Lane" S.ville Prop. Regime
10867 Sept. 28, 1979	Johnson		M. R. Jr.	et al	C. R. Maxwell	1112	613		Unit 13 Balfour Ct. Cond. Horiz.
11098 Oct. 2, 1979	Johnston	Diana S.		Terry S.	Westminster Company, Inc.	1112	786		Lot 73 "Oak Forest" Sec. III

INDIRECT or GRANTEE Index to Deeds — Greenville County, S. C.

KEYS PRINTING CO., GREENVILLE, S. C.

Open at Proper Tab according to First Letter or Letters of Name and refer to Buff Sub-Index sheet for page reference.

(76)

FILE NUMBER	DATE OF RECORD	GRANTEES FAMILY NAMES	GIVEN NAMES ABCDEFGH	GIVEN NAMES IJKLMNO	GIVEN NAMES PQRSTUWXYZ	GRANTORS	BOOK	PAGE	No. of Acres	BRIEF DESCRIPTION, LOCATION, ETC. (Not Warranted)
11730	Oct. 8, 1979	Johnson			Linda D. + Tommy J.	Stephen L. Whitten, et al Inc.	1113	160	7	296) Also easement Acs. Bennetts Bridge Rd. (A.C. Hwy Place "Heritage Lakes"
12442	Oct. 12, 1979	"			Johnny W + Sandra	Davidson Enterprises,	1113	506		Lot 98 Hackmore Ct + Percheron
12859	Oct. 17, 1979	"	Homer	F	Rosa	Jerrell P. Watts et al	1113	732		"Caroline Court" Sec I Lots 79 & 80 Marlinton Blvd.
12984	Oct. 17, 1979	"	Cathy J.	F	Ronald	S.C. Inc. Brown Enterprises of	1113	773		"Paris View" Sec. I Lot 53 S.C. Hwy 415
13664	Oct. 23, 1979	"	Alice B.			Glenn L. Johnson et al	1114	72		Lot 18 Henderson Rd. Gower Estates Sec E-I
"	"	"	Glenn L.			" " " "	1114	72		
14055	Oct. 26, 1979	"			Jane W. + Robert H.	Joyce H. Williams et al	1114	304		Colonial Hills, Sec 6 Lot 271 Crignton St.
14293	Oct. 29, 1979	"			Wendy R.	Jerry D. Champion et al	1114	460		"Glendale III" Menden Lot 34 Fargo St.
14531	Oct. 30, 1979	"	Alice Jean		Jonnie C.	Willie E. Case	1114	587		Int. Lot 26 "Kings Court"
"	"	"	Hattie Charlene et al			" " "	1114	587		
14995	Nov. 1, 1979	"	Norma J. + Jerry W.			La Fortis Enterprises Inc. The Fortis Corp.	1114	811		Lot 84 "Cortehury" Sec. II
14889	Nov. 1, 1979	"	Barnell W.			Jamery Magnolia Cannon Magnolia C. Summers et al	1114	821	4.57	Acres = Lot 2 Cobb Rd. also R/W
15425	Nov. 6, 1979	"			Thomas J.	Ralph W. Johnson et al	1115	104		Easement for ingress + Egress
"	"	"			Ralph W.	Thomas J. Johnson et al	1115	104		
15896	Nov. 9, 1979	"			Max R.	Blaxton C. Johnson Jr.	1115	303		Berea Forest, Sec. II Lot 151 Riverwood Co.
16825	Nov. 16, 1979	"	Harry Stanley			V. L. Johnson Jr.	1115	837	8.15	acres Old Pelzer Rd. Germ. Tp.

INDIRECT or GRANTEE Index to Deeds — Greenville County, S. C.

(7)

KEYS PRINTING CO., GREENVILLE, S. C.

Open at Proper Tab according to First Letter or Letters of Name and refer to Buff Sub-Index sheet for page reference.

FILE NUMBER DATE OF RECORD	GRANTEES FAMILY NAMES	GIVEN NAMES ABCDEFGH	GIVEN NAMES IJKLMNO	GIVEN NAMES PQRSTUWXYZ	GRANTORS	BOOK	PAGE	No. of Acres	BRIEF DESCRIPTION, LOCATION, ETC. (Not Warranted)
17132 Nov. 20, 1979	Johnson	et al Betty J.			Grahl, Foster + Flanagan Inc.	1116	103		For Bond for Title see Deed Bk. 1105-217 Cancellation of Bond for Title "Rockvale" Sec II
17111 Nov. 20, 1979	"	Betty et al			Grahl, Foster + Flanagan, Inc.	1116	67		Lot 202 Rockvale Dr.
17939 Nov. 29, 1979	"	or Roy Lee Cashwell		Rebecca Cashwell	Mary West Cashwell	1116	571		Power of attorney "Mills" Brandon Plant Sec. I
19264 Dec. 12, 1979	"	Charlie J.			Bulah L. Johnson	1117	245		Lot 122 Sturtevant St. Albany "Woodclaire", Sec. V
20160 Dec. 20, 1979	"	Andrew L.			Brown Construction Co.	1117	706		Lot 125, Danbury Lane
20246 Dec. 21, 1979	"		Nancy B. + Steve R.		Klaus D. Schoering et al	1117	773		Lot 6 Faircrest Dr. "Faircreek"
20702 Dec. 28, 1979	"		Michael D.		S/A Westminster Company a N. C. Corp. Westminster Company, Inc.	1118	122		"Ghentfield Eats." Sec II Lots 179 + 180 Lynn Rd. (County Rd.) Chick Springs Tp.
20983 Jan. 2, 1980	"	Evelyn C.			Louis D. Johnson	1118	285		Lot. Lot Old Chick Springs Rd. Blk. 3 City View
21378 Jan. 8, 1980	"		Irene		Ed W. Johnson	1118	542		Lots 6 + 7 W. Morgan St (O'Neal rd) For orig. see deed Bk. 1101 pg 3 + 8
21961 Jan. 14, 1980	Johnston		Katherine D. + Phillip D.		Threat Enterprises, Inc.	1118	872		Lot 31 Annadale Ct. Mount Vernon Eats. Pt. Ia. I
23562 Jan. 31, 1980	Johnson	Boyd + Madeline			Hurley P. DeLoach et al a N.C.	1119	936		Lots 182, 183, 184 "Pioneer Park"
23972 Feb. 5, 1980	Johnson		James D. III		Rickson + Johnson	1120	184		Lot 234 pt. Lot 22 Williams St. Woods" Ser. 7
24761 Feb. 15, 1980	Johnson		James P. + Phyllis M.		Joseph H. Ferguson	1120	327		Lot 35 Penay Grove Rd. "Fairview"
25534 Feb. 25, 1980	Johnson	Evelyn C.		Lula Mae Miller	Lula Mae Miller	1121	41		For orig see deed Bk. 1038 Pg. 239 3 Parcels Old Chick Spgs. Rd. Chick Spgs. Tp.
25533 Feb. 25, 1980	Johnson	Evelyn C.			Louis D. Johnson	1121	42		Spgs. Tp. (Orig. deed Bk. 1118 pg. 285 Tot. 3 Parcels Old Chick Spgs. Rd. Chick Spgs. Tp.
10376 Oct. 2, 1980	Johnson	Bobby +		Peggy L	George D. Shields, Sr.	1134	695		Sec IV Lot 50 Gail Dr. Knollwood Hgts.

INDIRECT or GRANTEE Index to Deeds — Greenville County, S. C.

(0)

KEYS PRINTING CO., GREENVILLE, S. C.

Open at Proper Tab according to First Letter or Letters of Name and refer to Buff Sub-Index sheet for page reference.

FILE NUMBER DATE OF RECORD	GRANTEES FAMILY NAMES	GIVEN NAMES ABCDEFGH	GIVEN NAMES IJKLMNO	GIVEN NAMES PQRSTUVWXYZ	GRANTORS	BOOK	PAGE	No. of Acres	BRIEF DESCRIPTION, LOCATION, ETC. (Not Warranted)
25520 Feb 25, 1980	Johnson	David +	Mary M. etal		Samuel E Edwards, Jr.	1121	34	}	mt lot 2 U.S. Hwy 25 Saluda Sp.
" "	"		Joseph M. etal		" " " "	1121	34		
27421 Mar. 14, 1980	"		Mary M. +	Stephen M.	John Wendell Cribbs, Jr.	1122	156		Lot 7 + Pt. lot 6 "Monavies"
27671 Mar. 18, 1980	"	Harold M.			Alvin C. Branson etal	1122	306	8.4	acres Circle Rd. Butler Sp.
27762 Mar. 19, 1980	"		M. M +	Ruth J.	William F. Tucker, O.D. of S.C.	1122	373		Range Cleveland Sp. Pt lot 100 Palmetto Dr. Woodland
28959 Mar. 31, 1980	"	etal Danny L.			American Service Corp.	1123	72	}	Lot 175 Monassas Dr. "Powderhorn" Sec. 3
" "	"	etal Elizabeth B.			" " "	1123	72		
29200 Apr. 2, 1980	"		Katherine B.		Lloyd E. Hunt	1123	245		Mt. in Easement
29201 Apr. 2, 1980	"		Katherine B.		Wolke City of Greer Commissioner of Public	1123	246		"Burgis Hills" Chick spg. Sp. Greer Mt. pt. lot 134 Maple Place
29194 Apr. 2, 1980	"		Katherine B.		Hal H. Jones	1123	250		Mt. in Easement
29716 Apr. 7, 1980	"		Jacquelyn E.	Wiley H.	Thomas L. Thomas etal	1123	572		Creek "Sec I Map II" Lot 162 Meadow Creek Ct. "Sugar"
30296 Apr. 14, 1980	"		Mary M. +	Stephen M.	Lyle D. Trondle etal	1123	870		Lot 4 Driffin Drive
30408 Apr. 15, 1980	"		Jackie C. +	Sarah C.	Sagamore, Inc.	1123	926		Lot 130 Canuda Ln. "Belle Made"
30438 Apr. 15, 1980	"				Robert L. etal Wanco, Inc.	1123	942	}	Lot 43 Cherry Hill Rd. "Donner Woods" Sec. 7 Mauldin
" "	"				Phyllis S. etal " "	1123	942		
30539 Apr. 16, 1980	"	Fleming Edward		Susan K.	David A. Cook M.D. etal	1124	17		Woods " Sec. I Mauldin Lot 3 Pheasant Trail "Fursten"

INDIRECT or GRANTEE Index to Deeds — Greenville County, S. C.

1
(0)

KEYS PRINTING CO., GREENVILLE, S. C.

Open at Proper Tab according to First Letter or Letters of Name and refer to Buff Sub-Index sheet for page reference.

FILE NUMBER DATE OF RECORD	GRANTEES FAMILY NAMES	GIVEN NAMES ABCDEFGHIJ	GIVEN NAMES JKLMNO	GIVEN NAMES PQRSTUVWXYZ	GRANTORS	BOOK	PAGE	No. of Acres	BRIEF DESCRIPTION, LOCATION, ETC. (Not Warranted)
3664 Apr. 17, 1980 30673	Jackson	Harriett E.			Laura D. Lyons	1124	59	10.4	Acres = Tract 2, Valley Bldg. Rd.
Apr. 17, 1980 30659	"	Harriett E.			Wilhelmina D. Duck et al	1124	73	10.4	Acres = Tract 2, Valley Bldg. Rd.
Apr. 17, 1980 30837	"	Harriett E.			Annie L. Elephant et al	1124	237	10.4	Acres = Tract 2, Valley Bldg. Rd.
Apr. 18, 1980 30819	"	Frank C. Jr.			Johnny Hitt	1124	293		General Power of attorney
Apr. 18, 1980 30860	"	Controls, Inc.			Dixie Ann Cely et al	1124	271		Lot Industrial Dr. + Commercial Dr. "Summit View" Dr. + Hwy 253
Apr. 18, 1980 30860	"	Frank C. Jr.			Henry Earl Hitt, et al	1124	289		Lot 14 Cr. Creole St + Hwy 253 Blk E. Summit View Dr. + Hwy 253
Apr. 18, 1980 31468	"	Frank C. Jr.			Henry Earl Hitt et al	1124	290		Lot 15 Cr. Creole St + Hwy 253, Blk E. "Langley Gate"
Apr. 24, 1980 31602	"	Clyde E. + Irene S. at al			Peggy J. George	1124	589		Pt. Lots 85 + 86 Hawthorne Lane
Apr. 28, 1980 31702	"	Howard G.			John Ingle + Associates et al	1124	712		Gen. Partnership Agreement
Apr. 29, 1980 32134	"	Gavin H. + Lyle W.			Merrin W. Fox Indiv + et al	1124	804		Lot 114 "Golden Grove Estate"
May 2, 1980 " " " "	"	Bradley K. et al			John M. Warren, Jr.	1125	124		Bond for title 5.17 acres Woodbruff Rd.
" " " "	"	Angela E. et al			" " " " " "	1125	124		
May 13, 1980 " " " "	"	Calvin C. et al			Mayer R. Altom et al	1125	757		Agreement
" " " "	"	Catherine et al			" " " " " "	1125	757		
May 13, 1980 " " " "	"	Calvin C. et al			Mayer R. Altom	1125	736	7.52	Acres also 16 acres Durham Bridge Rd. Hunt Sp.
" " " "	"	Catherine et al			" " " " " "	1125	736		

INDIRECT or GRANTEE Index to Deeds — Greenville County, S. C.

KEYS PRINTING CO., GREENVILLE, S. C.

Open at Proper Tab according to First Letter or Letters of Name and refer to Buff Sub-Index sheet for page reference.

(P)

FILE NUMBER DATE OF RECORD	GRANTEES FAMILY NAMES	GIVEN NAMES ABCDEFGHIJ	GIVEN NAMES JKLMNO	GIVEN NAMES PQRSTUVWXYZ	GRANTORS	BOOK	PAGE	No. of Acres	BRIEF DESCRIPTION, LOCATION, ETC. (Not Warranted)
33703 May 20, 1980	Johnson		Eroadus Jr. John etal		Carole A. Furman	1126	110	} 5.18 acres	} Lot 31 Compton Dr. + Doyle Dr. "Sera Pines Estate" Sec. 4
" "	"		etal Jay LaNella		" " "	1126	110		
33718 May 20, 1980	"			Sadie M.S.	Robert Earl Smith	1126	127		Washington Hgts. Sville Sp. Int. lot 10 Anderson + Lafayette Sta
34002 May 23, 1980	"		Kenneth J. etal		William B. James	1126	287	} 5.18 acres	} Lots 16 + 18 Vannoy St. Stone Land Co. Sec. H. also easement
" "	"		Kathryn B. etal		" " "	1126	287		
34832 June 3, 1980	"		Jean & Roy Arch		Jean Ann Garrison	1126	911		Piedmont. Lot 23 Piedmont Mfg. Co. Sec 3 Ave
35636 June 13, 1980	"		James G. III etal		Linda J. Acker	1127	413	} 5.18 acres	} Int. pt. lots 401 + 400 Buckley Bates Sp. Int. 57/100 acre white Horse Rd.
35636 June 13, 1980	"		James G. III etal		Linda J. Acker	1127	412		
35928 June 17, 1980	"			Thomas D.	Charles O. Ponder etal	1127	572		Land Sales Contract Ave. "Carolina Court"
35983 June 17, 1980	Johnstone			William D.	Robert A. Dobson, Jr.	1127	595	} 5.18 acres	} Int. Pt. Lots 5 + 6 Blk. B Jersey
36130 June 19, 1980	Johnson	Bradley R. etal			John M. Warren, Jr.	1127	746		
" "	"	Angela E. etal			" " " "	1127	746		
232 July 2, 1980	Johnson			Ralph W. Jr.	David U. Duncan II etal	1128	606		St. Green Lots 1-4 + pt lot 5 Blk. C. Randall
286 July 3, 1980	Johnson			Patricia	James W. Skelton	1128	624		Lot 2
408 July 7, 1980	Johnston	David P.			Jaxie R. Surratt	1128	720		Pt. lots + 2.1 Mill Rd Marietta
727 July 10, 1980	Johnson		James G. III etal		Kenneth W. Garter, etal	1128	896		Lot 9 Myron Lane

INDIRECT or GRANTEE Index to Deeds — Greenville County, S. C.

1
(P)

KEYS PRINTING CO., GREENVILLE, S. C.

Open at Proper Tab according to First Letter or Letters of Name and refer to Buff Sub-Index sheet for page reference.

FILE NUMBER DATE OF RECORD	GRANTEES FAMILY NAMES	GIVEN NAMES ABCDEFGH	GIVEN NAMES IJKLMNO	GIVEN NAMES PQRSTUWXYZ	GRANTORS	BOOK	PAGE	No. of Acres	BRIEF DESCRIPTION, LOCATION, ETC. (Not Warranted)
1354 July 16, 1980	Johnson	George J., et al			Builders + Developers, Inc.	1129	352	}	Lot 24 "Pine Tree" Sville
" "	"	Helen S., et al			" " "	1129	352		
1475 July 17, 1980	"			et al Robert E. et al Susan J.	Albert D. Hagood	1129	390	}	Bond for Title - E. Washington St.
" "	"				" " "	1129	390		
1959 July 22, 1980	"		Jack J.		L. Leray Neese, et al	1129	675	}	"Earle Sub." Pt. lot 34 Willbanks St. Raintree Ln. "Pelham Woods" Sec. I Lot 51 Gr. Coach Hills Dr. + Chick spg. sp.
2060 July 23, 1980	Johnston	Eugene B. + Joann C.			More-Formerly Elaine B. Jernigan	1129	708		
2474 July 28, 1980	Johnson	Donald E. + Kathy C.			Washington D. Holliday	1129	911	}	Lots 11, 12, + 19 St. Mark Rd.
3705 Aug. 7, 1980	"			John Terry et al	J. H. J. Corp.	1130	687		
" "	"			Merry K. et al	" " " "	1130	687	}	Lot 60 Wilma Dr. Bera Forest Sec. 2
3736 Aug. 8, 1980	Johnson	Danny E. + Jane R.			George L. Chandler, et al	1130	712		
4074 Aug. 11, 1980	Johnson			Wesley M.	Alvin B. Edwards	1130	858	}	"Spring" Sec. I Mauldin Lot 113 Brook Bend Rd. "Holly" Chick spg. sp. 5 Lots Cairns Dr., also Lot Hwy 101 Mauldin
4585 Aug. 15, 1980	Johnson	Gladys K.			Rickey H. Johnson	1131	282		
4701 Aug. 15, 1980	Johnson	Floy C.			Norma Lee Lightsey	1131	331	}	Lot 4 Cary St. also lot Lot 49 Rogers Ave.
5060 Aug. 14, 1980	Johnson	Betty R. + James W.			Charles P. Pruitt	1131	546		
5249 Aug. 21, 1980	Johnson			et al Robert W. et al Rebecca H.	Michael D. Taylor	1131	646	}	Lot 224 "Westwood" Sec III Sville
" "	"				" " "	1131	646		

INDIRECT or GRANTEE Index to Deeds — Greenville County, S. C.

1
(9)

KEYS PRINTING CO., GREENVILLE, S. C.

Open at Proper Tab according to First Letter or Letters of Name and refer to Buff Sub-Index sheet for page reference.

FILE NUMBER DATE OF RECORD	GRANTEES FAMILY NAMES	GIVEN NAMES ABCDEFGH	GIVEN NAMES IJKLMNO	GIVEN NAMES PQRSTUVWXYZ	GRANTORS	BOOK	PAGE	No. of Acres	BRIEF DESCRIPTION, LOCATION, ETC. (Not Warranted)
5582 Aug 25, 1980	Johnson		Mary S.	Robert E.	Gregory S. Fortune	1131	840	}	Lot 516 Cor. Agewood Dr. & Chatswood Ct. Westwood Sec. V Siville Austin 29.
"	"		"	"	"	1131	840		
7023 Sept. 4, 1980	"	Charles Oliver			Olive Mae Williams Johnson	1132	576		Power of attorney
7065 Sept. 4, 1980	"	B. L.			Evelene C. Nicholls	1132	591		Also Int. in agreement Lot 1 Farrington Dr. Farrington Hills Sec. III
8027 Sept. 12, 1980	"	Betty R. & James W.			Duke Power Co.	1133	197		Lot 100 Covington Rd. Northwood
8399 Sept. 16, 1980	"		James S. III		Martha B. Hailstock	1133	548		Lot 121 Idlewild Sec. 1
8892 Sept. 19, 1980	"			W. Tully	Bonnie B. Johnson	1133	891		Int lot Williams St & Alley "Pt Dixie Farms"
9053 Sept. 22, 1980	"	Allen L. & June B.			Betty Chaplin McDonald	1133	968		Int lots 40 & 41 Stevenson Lane "Pt Dixie Farms"
9054 Sept. 22, 1980	"	Allen L. & June B.			Alice Chaplin Smith	1133	970		Int lots 40 & 41 Stevenson Lane
10763 Oct. 6, 1980	"		James Robert		Wilma Jean Johnson	1134	975		Power of attorney
10894 Oct. 7, 1980	"			Ruth F.	Elmer S. Wilson, Inc. of Propriety	1134	980		Over Lot 8 Elcon St. "El Ree Estate"
11341 Oct. 10, 1980	"			William F.	West Greenville Church of God	1135	220	}	Lot 1 Green Pastures
"	"			Yvonne S.	" " " " "	1135	220		
12024 Oct. 16, 1980	"		et al	Susan C.	Collins Creek, Inc.	1135	565		
12659 Oct. 22, 1980	"	B. E. III		et al	for Charles Scott Kidwell minor et al				Sec. 1 Lot 7 Cleveland St. Collins Creek
"	"			William J.	Master Frank P. Mc Gowen, Jr.	1135	953	}	Lot 20 Lorraine Dr. Jenkins Est. Sec. 1
"	"			Sharon H.	" " " " " "	1135	953		

INDIRECT or GRANTEE Index to Deeds — Greenville County, S. C.

(Q)

KEYS PRINTING CO., GREENVILLE, S. C.

Open at Proper Tab according to First Letter or Letters of Name and refer to Buff Sub-Index sheet for page reference.

FILE NUMBER DATE OF RECORD	GRANTEES FAMILY NAMES	GIVEN NAMES ABCDEFGH	GIVEN NAMES IJKLMNO	GIVEN NAMES PQRSTUVWXYZ	GRANTORS	BOOK	PAGE	No. of Acres	BRIEF DESCRIPTION, LOCATION, ETC. (Not Warranted)
13458 Oct. 29, 1980	Johnson			M. R. Jr. et al	American Service Corp ^{of S.C.}	1136	367		Reg. Unit 13-F Yorktown Hor. Prop.
13971 Nov. 3, 1980	"	FIK/A Ann J. Duggan Ann J.			Kathryne D. Bailey 572 White Enterprises, Inc.	1136	638		Lot 216 + Pt. 215 Elizabeth Dr.
13919 Nov. 3, 1980	"	Alberta J. + Nathaniel, Jr.			The Dertus Corp.	1136	622		Lot 92 Canterbury Sec. 7
14079 Nov. 4, 1980	"			Kimi Nancy	Luther Allan Johnson	1136	694		Lot lot 5 Williams St.
14198 Nov. 5, 1980	"			W. Herbert et al	Constance J. Johnson ^{of S.C.}	1136	775		General Power of attorney
14666 Nov. 11, 1980	"			M. R. Jr.	American Service Corp	1137	104		Reg. Unit 13-D Yorktown Horiz Prop.
14992 Nov. 14, 1980	"	Donald J.		Rebecca ^{W.}	Marvin M. Johnson	1137	334		Lot 101 B Wonderland Ridge Hqts.
16686 Nov. 26, 1980	"			Lucille H.	Gentry Buchanan, et al	1137	940		Lot 14 State Park Rd. Grandview
16620 Dec. 2, 1980	"	et al Danny R.			et al Marion E. Harrison, Jr.	1138	212		Lot 180 Trent Dr. Aron Park
"	"	Alice C. et al			" " " "	1138	212		
16843 Dec. 4, 1980	Johnston			John E. et al	Shirley D. Plevelyn	1138	449		Power of attorney
16854 Dec. 4, 1980	Johnson			Earl Snyplos et al	Charlie K. Nabbe	1138	337		Lot 78 Donaldson St. Victor Monaghan Mills Sec. 3
"	"	Clara Sue			" " "	1138	337		
17637 Dec. 12, 1980	Johnson			et al Robert E.	et al Albert S. Hagood et al	1138	805		Lot East Washington St.
"	"			et al Susan J.	" " "	1138	805		

next page

INDIRECT or GRANTEE Index to Real Estate Deeds -- Greenville County, S. C.

Open at Proper Tab according to First Letter or Letters of Name and refer to Buff Sub-Index sheet for page reference.

(19)


1975 PRINTING CO., GREENVILLE, S. C.

FILE NUMBER DATE OF RECORD	GRANTEES FAMILY NAMES	GIVEN NAMES ABCDEFGH	GIVEN NAMES IJKLMNO	GIVEN NAMES PQRSTUVWXYZ	GRANTORS	BOOK	PAGE	No. OF ACRES	BRIEF DESCRIPTION, LOCATION, ETC. (NOT WARRANTED)
17706 Dec. 12, 1980	Johnson			etal Thomas L. Ann etal Patricia	Dev. Sec. of Housing + Urban	1138	832		Lot 38 "Idlewild"
" "	"				" " "	1138	832		
17937 Dec. 16, 1980	"		etal Luther M.		Charles A. Grubbs, etal	1138	952		Lot 112 Fairfield Dr. + Stralford Rd. "South Forest Eats."
" "	"		etal Linda D.		" " " "	1138	952		
19052 Dec. 31, 1980	"		Sumner Joseph		J. W. Johnson, etal Haw Pat B. Morgan	1139	936		Lot 5 Parcela, O'Neal Tp. Ste. Grille Tp
19712 Jan 7, 1981	"			Tommy O.	Pat B Johnson	1140	349		Int. Pt. lots 2434-244 Martin + Chandler Chick Lpge Tp.
20543 Jan 16, 1981	"		Jimmy B. D.		W. Harold Hill	1140	929		Lot Spring St (Graham St) Crestwood Dr.
20922 Jan 20, 1981	"		M ^{rs} Carter		M ^{rs} . Nellie H. M ^{rs} Carter	1141	262		2 Tracts 0.43 acres + 1.73 acres Co. Grille Tp.
20916 Jan 20, 1981	"		M ^{rs} Carter Josephine etal		Nellie Hughes M ^{rs} Carter	1141	257		Lot 6 Palmetto Ave. Riverside Land Rd. "Colonial Hills"
20959 Jan 21, 1981	"			Zackary L.	Frank Ritter	1141	299		Lot 67 Brighton Lane + Taylors F.W. Poe Mq Co. Dec. 1 also Pt lot 256 David St.
21800 Jan 30, 1981	"			Phillips D.	W. N. Johnson etal (+ K. Kirby Kittredge Fowler) Johnstone	1141	777		Lot 257 David St. The Village Houses
21801 Jan 30, 1981	Johnston	Ellis M. etal			Kirby Kittredge Fowler	1141	778		Lot 46 M ^{rs} Dyer St, Pt lot 46-A
" "	"	etal Constance H.		" "	" " "	1141	778		Alta Vista
22072 Feb 3, 1981	Johnson	Ellie Otha. Sr.			Margaret C. Johnson	1142	52		Lot 19 Ladson St Dud BK 893 Pg. 227
22880 Feb 12, 1981	Johnson		Inc. Motor Lines,		William L. Nohrgang, et al	1142	637		Cancellation of lease for orig. see
22872 Feb 12, 1981	Johnson			Lita J.	Steve Randall Johnson	1142	629		Int. Lot 76 Avon Dr "Avon Park"

INDIRECT or GRANTEE Index to Deeds — Greenville County, S. C.

(5)

KEYS PRINTING CO., GREENVILLE, S. C.


 Open at Proper Tab according to First Letter or Letters of Name and refer to Buff Sub-Index sheet for page reference.

FILE NUMBER DATE OF RECORD	GRANTEES FAMILY NAMES	GIVEN NAMES ABCDEFGH	GIVEN NAMES IJKLMNO	GIVEN NAMES PQRSTUVWXYZ	GRANTORS	BOOK	PAGE	No. of Acres	BRIEF DESCRIPTION, LOCATION, ETC. (Not Warranted)
29546 Apr. 21, 1981	Johnson			2ed	Betty C. Loving	1146	695		Int. dat 85 City View Bates Sp.
29774 Apr. 23, 1981	Johnston	Barnette V.			Richard F. Epps	1146	849		Lot 20 Sweet Dr. "Marietta Hgts."
29954 Apr. 27, 1981	Johnson	Witt Denise		Robert D. Jr.	The Fortis Corporation Exec. et al	1146	974		Lot 14 Forest Acres Sec. I Park "Mauldin"
30331 Apr. 30, 1981	Johnson	Allan W. & Nancy C.			Aaron Leopold Indiv. &	1147	172		Lot 83 Woodridge Cir. "Windsor"
31207 May 8, 1981	Johnson			Joseph E.	Mary Mahala Johnson now Donaldson & Benson	1147	740		Power of attorney Del Norte Estate Sec. 2
31884 May 15, 1981	Johnson			Murphy	Geraldine F. Silva	1148	132		Bound for Title Lot 82 Del Norte Rd Sec. VII
32547 May 22, 1981	Johnson	Elise W.			Chanticleer Real Estate, Inc.	1148	665		Lot 207 Chapman Rd. "Chanticleer"
32957 May 28, 1981	Johnson	Elizabeth P.			Jimmy Phillip Johnson	1148	898		Int. lots 37 & 38 Badger Dr. & Dumblenwood Terrace "Bromland" Dell Chick Lpp. Jg.
33115 May 29, 1981	Johnson	Ellie M. ^{Deceased}		4-8-82 - Deed BK 1165 Pg. 136	Suzanne Echols De Lays	1149	47	22596	General Power of attorney
34793 June 16, 1981	Johnson			Stanley O.	William Rodgers Rowan III	1150	13		Lot 26 Old Mill Est. Sec. I Village St. Inn.
35003 June 18, 1981	Johnson			Lucy I.	Gerald R. Beaulieu	1150	209		Int. lot 33 Third St. Woodside Mill Plant Sp.
35578 June 24, 1981	Johnson	Deane B. et al			Sect. of Housing & Urban Dev.	1150	526		Lot 49 Crestfield Rd. Woodfield Creek, Sec. 2 Map 3
35956 June 26, 1981	Johnson	Dorothy B.		William R.	Cuthran & Darby Bldg. Inc.	1150	677		Lot 450 Sweetwater Ct. Sugar
35953 June 26, 1981	Johnson	Nena & Michael Ray			J. H. Morgan	1150	678		Lot 4 Coachman Estate Sec. 2 Sec. I
109 July 1, 1981	Johnson	Engrum		Ruth I.	Robert D. Garrett	1150	956		Lot 9 Brown Dr. "Heritage Glen"

INDIRECT or GRANTEE Index to Deeds — Greenville County, S. C.

(8)

KEYS PRINTING CO., GREENVILLE, S. C.

Open at Proper Tab according to First Letter or Letters of Name and refer to Buff Sub-Index sheet for page reference.

FILE NUMBER DATE OF RECORD	GRANTEES FAMILY NAMES	GIVEN NAMES ABCDEFGHIJ	GIVEN NAMES JKLMNO	GIVEN NAMES PQRSTUVWXYZ	GRANTORS	BOOK	PAGE	No. of Acres	BRIEF DESCRIPTION, LOCATION, ETC. (Not Warranted)
343 July 2, 1981	Johnson			Joel A.	Dennis R. Bishop ^{etal}	1151	158		Swamp Slopes, Sec. III Lot 190 Bubbling Creek Dr.
876 July 10, 1981	"			James A.	Reba H. Hawkins	1151	483		Contract for Deed Tract 4 = 4.63 Acres
" "	"			Julie E.	" " "	1151	483		
1390 July 16, 1981	"			Jean Murray	Charles Gibbs Johnson	1151	798		Power of attorney
1389 July 16, 1981	"	Charles Gibbs			Jean Murray Johnson	1151	804		Power of attorney
2794 July 31, 1981	"	Edward	&	Rosalie H.	John Darrington ^{etal}	1152	710		Lot 164 Belle Meade Sec 142
3117 Aug 3, 1981	"	Henry C.			Charles J. Spillane ^{etal}	1152	919		Lot 1 & 2 back St. Butte Sp.
3388 Aug 6, 1981	Johnson	Edith M.			Maudie C. Mc Gowen ^{etal}	1153	104		Tr. 2.7 acres Duncan Rd. Ext.
3455 Aug 16, 1981	Johnson			Russell L.	Eva Bell Bryson Tucker	1153	135	5.027	acres also rd. easement
3864 Aug 11, 1981	Johnson	Ethel B.			Ethel Buchanan Masters	1153	384		Lot 2 Fremont Rd. Saluda Sp.
4599 Aug 20, 1981	Johnson			Jon E. ^{etal}	A. H. Cottingham III ^{etal}	1153	809		Lot 1 Cor N. Main St. + E. Aurora Dr.
" "	"			Kay L. ^{etal}	" " "	1153	809		
4813 Aug 21, 1981	"	Clara B.	&	Stephen C.	Frank K. Bridwell ^{etal}	1153	910		Ingress + Egress Rights Lot 5 July Glen Properties, also Estate, also Easement
5119 Aug 26, 1981	Johnson			Jaknie J. Jr.	Marjorie A. Lyce	1154	117	6	Acres = Tr. 9 Hwy 11 Cherokee
5279 Aug 27, 1981	Johnson	Gene ^{etal}			Robert A. Bailey Jr.	1154	176		Lot 77 Barclay Dr "Daring Slopes" Sec. I
" "	"	Henrietta ^{etal}			" " " "	1154	176		

INDIRECT or GRANTEE Index to Deeds — Greenville County, S. C.

KEYS PRINTING CO., GREENVILLE, S. C.

Open at Proper Tab according to First Letter or Letters of Name and refer to Buff Sub-Index sheet for page reference.

(T)

FILE NUMBER DATE OF RECORD	GRANTEES FAMILY NAMES	GIVEN NAMES ABCDEFGH	GIVEN NAMES IJKLMNO	GIVEN NAMES PQRSTUVWXYZ	GRANTORS	BOOK	PAGE	No. of Acres	BRIEF DESCRIPTION, LOCATION, ETC. (Not Warranted)
5613 Aug 31, 1981	Johnson		James A.		Dana L. Johnson	1154	379		Rd. Bellingham Sec. IV Lot 54 Cr. Stokes & Brookmead
5817 Sep. 1, 1981	"			W. Herbut	Constance Jackson Johnson	1154	485		For Orig. see deed Bk. 1136 pg. 725 Revocation of Gen. Power of Attorney
5855 Sep 2, 1981	"	Ann J. et al			Irene M. Trammell	1154	530		Power of attorney
6783 Sept 14, 1981	"	Diane B. & Larry	Thomas		Hugh R. Conwell, et al	1155	20		Sec. 1 Lot 65 Westminister Village to are old Rutherford Rd.
6904 Sept 15, 1981	"	Dennis L. &		Lerie	Ray L. Johnson, et al	1153	89		Contract for sale of Real Estate mills Sec. 3
8355 Oct. 2, 1981	"			Sarah W.	Francis J. Mc Craw successor to Local Mtg. Corp.	1156	116		Lot 35 (16) Blake H. Dunson
8420 Oct 2, 1981	"	Cassie Mae Griffin			Fidelcon Mortgage Corp.	1156	178		Lot 9 Sec. A. Roosevelt Hgts.
9235 Oct. 12, 1981	Johnston	Betty S.			Stella S. Guerra	1156	678		General Power of Attorney Sec. 1 South Sp.
9252 Oct. 12, 1981	Johnson	Richard Andrew & Maria			Lyble C. Lowe	1156	648		Lot 92 Rockvale Dr. "Rockvale" (Alpha Vista Ave) Carolina Ct.
10374 Oct. 26, 1981	Johnstone			William S.	Del L. Bradshaw	1157	292		Lot 11. Lots 5 & 6 Jersey ave
11092 Nov. 3, 1981	Johnson		Lillie B. indiv & Exec.		Phillips D. Johnson	1157	721		Property Line Agreement
" 4 " "	"			Phillips D.	Lillie B. Johnson	1157	721		
11146 Nov 4, 1981	Johnson		Jesse Alvin et al Jr.		Jesse Alvin Johnson et al	1157	791		Declaration of Trust "Johnson Revocable Inter vivos Trust"
" "	"		Marie J. et al Jr.		" " "	1157	791		
11151 Nov 4, 1981	"		Jesse A. Jr. et al		Jesse Alvin Johnson et al Indiv	1157	760		Quit Claim Deed Lat Circle Rd.
" "	"		Marie J. Jr. et al		" " "	1157	760		

INDIRECT or GRANTEE Index to Deeds — Greenville County, S. C.

(T)

KEYS PRINTING CO., GREENVILLE, S. C.

Open at Proper Tab according to First Letter or Letters of Name and refer to Buff Sub-Index sheet for page reference.

FILE NUMBER DATE OF RECORD	GRANTEES FAMILY NAMES	GIVEN NAMES ABCDEFGHIJ	GIVEN NAMES JKLMNO	GIVEN NAMES PQRSTUVWXYZ	GRANTORS	BOOK	PAGE	No. of Acres	BRIEF DESCRIPTION, LOCATION, ETC. (Not Warranted)
11655 Nov. 17, 1981	Johnson	Elise W			AKA Brenda Garrett Brenda G. Greene	1158	113		Estate Sec. F Lot 23 Charlbury St. - Bowen
11843 Nov. 12, 1981	"	Angela E			Bradley R. Johnson	1158	221		Power of attorney
12251 Nov. 18, 1981	"		John R.		Cassie Johnson	1158	507		Wpts, Sec. A6 Granville Dist Sgt Lot 9 Roosevelt Ave. Roosevelt Land Co.?
12432 Nov. 20, 1981	"	Addie O.			Lila J. Parker, et al	1158	619		Int. lot 5 Beach St. "Mellville Hills Revic"
14441 Dec. 18, 1981	"			W. Jully	Clifton S. Rickard et al	1159	660		Lot 12 Weehawken Cir "Weehawken
14440 Dec. 18, 1981	"	C. Eaton, et al			W. Jully Johnson	1159	680		Lot 12 Weehawken Cir.
" "	"	Debbie M et al			" " "	1159	680		"Weehawken Hills Revic."
14767 Dec. 23, 1981	"	Bessie M, et al			Luis J. Mores	1159	893		Lot 41 Paramount Park
15118 Dec. 30, 1981	"		Lyla Evam		Robert Lee Johnson	1160	236		General Power of attorney
15121 Dec. 30, 1981	"			Richard J. et al	Mona Clair Garrett	1160	275		Wpts, Int Lots 16 & 17 Pine St. Washington
15628 Jan 7, 1982	"			W. Jully	_____	1160	764		Certificate of authority
15715 Jan 8, 1982	"	A. L.			Rena M ^c Swain Johnson	1160	777		Int 9 Parcels
16357 Jan 20, 1982	"			W. Herbert	Constance Jackson Johnson	1161	254		General Power of attorney Valley"
17941 Feb. 10, 1982	"	Harold			Robert L. Bruce, exec. et al	1162	268		Lot 136 Polomac Ave. "Pleasant Springwood Cemetery
19031 Feb. 25, 1982	"		Mrs Jo M ^c Carter		Arthur H. Mackey	1162	908		Cemetery Deed Pt lot 14 1/2, Sec. S "Altamont Ridge" also Int Rd.
19382 Mar. 1, 1982	"	Catherine B	+	Robert A.	M.T.Z. Corporation	1163	79		Int. lot 3 = 1.41 acs. & lot 4 = 1.62 acs.

Cancelled 9-27-83 - Deed BK 1197 Pg 218.
Bonnie S. Sinkerley #10277

INDIRECT or GRANTEE Index to Deeds — Greenville County, S. C.

1
(U)

KEYS PRINTING CO., GREENVILLE, S. C.

Open at Proper Tab according to First Letter or Letters of Name and refer to Buff Sub-Index sheet for page reference.

FILE NUMBER DATE OF RECORD	GRANTEES FAMILY NAMES	GIVEN NAMES ABCDEFGH	GIVEN NAMES IJKLMNO	GIVEN NAMES PQRSTUWXYZ	GRANTORS	BOOK	PAGE	No. of Acres	BRIEF DESCRIPTION, LOCATION, ETC. (Not Warranted)
19381 Mar. 1, 1982	Johnson	Catherine B.	+	Robert A.	Jerry Furaluto	1163	81		"Attamont Ridge" also Int Rd. Int lot 3 = 1.41 acs. & lot 4 = 1.62 acs.
19380 Mar. 1, 1982	"	Catherine B.	+	Robert A.	Kenneth R. Summers	1163	83		"Attamont Ridge" also Int Rd. Int lot 3 = 1.41 acs. & lot 4 = 1.62 acs
19383 Mar. 1, 1982	"	Catherine B.	+	Robert A.	David Wells	1163	85		"Attamont Ridge" also Int Rd. Int lot 3 = 1.41 acs. & lot 4 = 1.62 acs
19496 Mar. 2, 1982	"	D. Wellsman, et al			The Abney Foundation by Ino. et al	1163	174		Agreement Conveyance
19495 Mar. 2, 1982	"	D. Wellsman, et al			William D. Bobo, et al	1163	213		Omnibus Assignment and
19494 Mar. 2, 1982	"	D. Wellsman			Abney Mills	1163	186		12 Parcels
19552 Mar. 2, 1982	"			Edward et al	Joseph L. Johnson, et al	1163	249	}	Lot 316 Sugar Creek Sect Map I
"	"			Ronald Austin et al	" " " " "	1163	249		
"	"			Patricia	" " " " "	1163	249		
20088 Mar. 9, 1982	"			Nona Jean	Sybil Johnson Nenna	1163	641		Hills Sec. 2 Int lot 28 Embury St. Colonial also Strip
20958 Mar. 19, 1982	"	Bobby	+	Peggy	Artistic Builders	1164	122		Lot 309 Poinsettia Sec. V
21290 Mar. 24, 1982	"	Allen	+	Marva	Westminster Company, Inc.	1164	306		Lot 99 Oak Forest Sec. 4
21829 Mar. 31, 1982	"				Joseph David Johnson, et al	1164	690	1.50	acres = Lot 7 also easement
21830 Mar. 31, 1982	"	Francis H.	+	Philip A.	Joseph David Johnson, et al	1164	691	1.49	acres = Lot 6 Farm Rd.
21834 Mar. 31, 1982	"			James C.	Joseph David Johnson, et al	1164	694	1.52	acres = Lot 2 Carr Rd.
21833 Mar. 31, 1982	"				Joseph David Johnson, et al	1164	695	0.50	acres = Lot 3
22573 Apr. 6, 1982	"			Paul J.	Joseph David Johnson, et al	1164	695		Agreement
		J. Greg, M.D. et al			Memorial Drive Investments	1165	50		Memorandum of Partnership

INDIRECT or GRANTEE Index to Deeds — Greenville County, S. C.

(U)

KEYS PRINTING CO., GREENVILLE, S. C.

Open at Proper Tab according to First Letter or Letters of Name and refer to Buff Sub-Index sheet for page reference.

FILE NUMBER DATE OF RECORD	GRANTEES FAMILY NAMES	GIVEN NAMES ABCDEFGHIJ	GIVEN NAMES JKLMNO	GIVEN NAMES PQRSTUVWXYZ	GRANTORS	BOOK	PAGE	No. of Acres	BRIEF DESCRIPTION, LOCATION, ETC. (Not Warranted)
22596 May 29, 1982	Johnston	Ellis M. III			Suzanne Echols DeLoop a S.C. Corp.	1165	136		By Orig. on deed, Book 1149 pg. 47 Revocation of Power of Attorney (US Hwy 29)
23399 Apr. 20, 1982	Johnson	Edna		et al DBA BEET a S.C. Gen. Bdy. et al Timothy	Lukas Leasing Co. by 2m.	1165	581		Lat Wade Hampton Blvd. Pritchett Rd Cleveland Sp.
23683 Apr. 23, 1982	Johnson	Edna			Laws Chapel Baptist Church	1165	801		Quit Claim Lat between Allen + Chapman Rd. Dunklin Sp.
24049 Apr. 24, 1982	Johnson	Brenda G.	Jerry W.		Wade M ^c Alister att in fact for Eugene Walton Beadon	1166	77	0.36	Acre Cr. Holliday Homes Rd. + ave + Ben. St. M ^c Daniel Hgts.
24285 Apr. 30, 1982	Johnson		Martin L.		Eugene Walton Beadon Jr.	1166	244		Lat 32 + pt lots 31 + 30 Cr. M ^c Daniel Caroline Court Sec. I
24669 May 5, 1982	Johnson	Antoinette C.			Joe Johnson 51 + Warding Lewis Johnson	1166	461		Int lot 55 + 56 Manhattan Blvd.
25266 May 13, 1982	Johnson			Russell V.	V. L. Johnson et al	1166	833		Power of attorney
25628 May 18, 1982	Johnson	Bobby D.	Johnnie C.		Gary F. Baker	1167	77		Lat 13 Pinneret Dr. Rd. also Right Egress + ingress
26003 May 24, 1982	Johnson		Joe Mac		Claude A. Bailey	1167	331		2.47 Acres = Tract 2-B Sap Creek
28116 June 15, 1982	Johnson		Judith		Isabelle Schafertel	1168	633		Power of attorney "Barkdale"
28076 June 15, 1982	Johnston	A. E. Jr.			Margaret A. Johnston By atty in fact Ellenor J. Farr et al	1168	619		Int lots 40 Rockingham Rd.
28678 June 22, 1982	Johnson	Casey A.	Nancy J.	et al	Horace M. Farr	1169	33	29	Acres
29055 June 28, 1982	Johnson	Eva E.		Samuel A.	The Fortis Corporation	1169	256		Lat 54 Forest Ave., Sec. II
105 July 1, 1982	Johnson	Glen W.	Margaret N.		Ruby N. Rumsey	1169	556		Lat 18 Woodland Hgts.
357 July 6, 1982	Johnson	Gary W.	Marina M.		Annette G. Lister	1169	715		Lat State Hwy. 11 Saluda Sp.

204
1

INDIRECT or GRANTEE Index to Deeds — Greenville County, S. C.

KEYS PRINTING CO., GREENVILLE, S. C.

Open at Proper Tab according to First Letter or Letters of Name and refer to Buff Sub-Index sheet for page reference.

(V)

FILE NUMBER DATE OF RECORD	GRANTEES FAMILY NAMES	GIVEN NAMES ABCDEFGH	GIVEN NAMES IJKLMNO	GIVEN NAMES PQRSTUVWXYZ	GRANTORS	BOOK	PAGE	No. of Acres	BRIEF DESCRIPTION, LOCATION, ETC. (Not Warranted)
858 July 13, 1982	Johnson	Carroll C. ^{etal}			John L. Washburn ^{etal}	1169	984		Lot 56 Sugar Creek Rd. "Sugar Creek" Sec. 2 Map I
" " "	"	Deanna J. ^{etal}			" " "	1169	984		
859 July 13, 1982	"	Gary A. ^{etal}			Carrol S. Johnson	1169	985		Wronfield Court, Buxton Int. lot 87 Wronfield Dr. & Ests.
1272 July 16, 1982	"	Carolyn D. ^{etal}			Joel Durham, ^{etal}	1170	232		Lot 139 Pinefield Dr. So. Forest Slopes Sec. I
2094 July 27, 1982	"	N/K B Deborah B. Batson Deborah B.			John M. Johnson	1170	752		Int. Lot 6 Briarwell Rd. Sunny
2620 Aug 2, 1982	"			Stephen M. ^{etal}	Ruth Gibson Crump	1171	281	1	acre Old Spartanburg Rd.
2505 Aug 2, 1982	Johnston			Roger H. ^{etal}	Cathryn & Darby Bldris ^{inc.}	1171	73		Lot 567 Lady Slipper Ln. "Sugar Creek" Sec. 2
" " "	"			Sylvia J. ^{etal}	" " "	1171	73		
2917 Aug 4, 1982	Johnson	Gerald J. & Miriam			Floyd Randolph Scott	1171	464		Lot 43 Sunny Slopes, Sec. I Hqts.
2935 Aug 4, 1982	Johnson	Cleo E.			Doris E. Davis ^{etal}	1171	478		Int. Lot 99 Main St. "Norwood Hqts."
2934 Aug 4, 1982	Johnson	Cleo E.			Catherine E. Eppes Estate, Inc.	1171	481		Int. Lot 99 Main St. "Norwood East Overbrook"
3036 Aug 5, 1982	Johnson		J. Greg		Thomason & James Reel	1171	558		Lot 11 Briarcliff Dr. (Central St.)
3717 Aug 13, 1982	Johnson			Thomas P.	Byron H. Rector	1172	202		Power of Attorney
4522 Aug 24, 1982	Johnson			Sheila C. ^{etal}	James R. Heil	1172	602		Tract B: Pt lot 21 "Pine Tree" Savvi Highlands
5042 Aug 30, 1982	Johnson			Robert E. ^{As.}	Willard Page	1173	50		Lot 66 Sunshine Ave. Sans
6476 Aug 15, 1982	Johnston		Nancy J. ^{etal}		Joseph Warren James	1173	859		Power of Attorney

INDIRECT or GRANTEE Index to Deeds — Greenville County, S. C.

(V)

KEYS PRINTING CO., GREENVILLE, S. C.

Open at Proper Tab according to First Letter or Letters of Name and refer to Buff Sub-Index sheet for page reference.

FILE NUMBER DATE OF RECORD	GRANTEES FAMILY NAMES	GIVEN NAMES ABCDEFGHIJ	GIVEN NAMES JKLMNO	GIVEN NAMES PQRSTUVWXYZ	GRANTORS	BOOK	PAGE	No. of Acres	BRIEF DESCRIPTION, LOCATION, ETC. (Not Warranted)
6477 Sep. 15, 1982	Johnston		Nancy J. ^{etal}		Nancy Harper Jones	1173	864		Power of attorney
6711 Sept. 17, 1982	Johnson	Cynthia C.	&	Townes B.	David G. Traylor, Jr.	1174	40		Lot 29 E. Tallulah Dr.
7370 Sept. 24, 1982	Johnson	Diane B.	&	Larry S.	Westminster Co. Inc. a Mass. Business Trust	1174	504		Lot 37 Westminster Village
7412 Sept. 24, 1982	Johnson	Albert L.	^{III}		U.S. Shelter	1174	541		Unit 84 Riverbend Horiz. Prop. Corp.
8572 Oct. 1, 1982	Johnson	Margaret S.	^{etal}		Lotners & Derby, Inc.	1174	157		Unit 84 Riverbend Horiz. Prop. Corp.
8215 Oct. 4, 1982	Johnson	Jermak.	^{etal}		Billy Johnson	1175	67		36 Acres plus Lots St. Mark's Rd.
" "	"	Heunier	^{etal}		" " "	1175	67		Units 84 Riverbend Horiz. Prop. Corp.
8576 Oct. 7, 1982	Johnson		Patrick H.		Marsha H. Johnson	1175	313		Lots 111 & 112 Creek Ph. I
8854 Oct. 11, 1982	Johnson		Nathan ^{etal}		Roy L. McJunkin	1175	512		Lots 3 & 4 William Dr.
" "	"		Linda ^{etal}		" " "	1175	512		Wynette Estate
9388 Oct. 18, 1982	Johnson	Diane S.			Ruthie Cole ^{etal} a S.C. Pfs.	1175	816	1.07	3 Acres plus Building Prop. Co.
9948 Oct. 25, 1982	Johnson			Van E.	Davidson-Vaughn	1176	106		Lot 6 Creekside Villas Ph. I
10815 Nov. 3, 1982	Johnson	Grenie L.	&	Marlene M.	Patricia J. Riddle ^{etal}	1176	577		Lot 32 "Homestead Acres"
11360 Nov. 9, 1982	Johnson	Glenn W.			Margaret N. Johnson	1177	7		Int. Lot 18 Woodland Hgts.
11538 Nov. 11, 1982	Johnson	Broadus, Jr.	&	Laura S.	Nelen M. Davenport	1177	120	3.0	Sec. Cobb Rd.
12056 Nov. 17, 1982	Johnson		Edward William		B. J. Reeves	1177	388		Lot 10 Windy Lane

INDIRECT or GRANTEE Index to Deeds — Greenville County, S. C.

1
(w)

KEYS PRINTING CO., GREENVILLE, S. C.

Open at Proper Tab according to First Letter or Letters of Name and refer to Buff Sub-Index sheet for page reference.

FILE NUMBER DATE OF RECORD	GRANTEES FAMILY NAMES	GIVEN NAMES ABCDEFGHIJ	GIVEN NAMES KLMNO	GIVEN NAMES PQRSTUVWXYZ	GRANTORS	BOOK	PAGE	No. of Acres	BRIEF DESCRIPTION, LOCATION, ETC. (Not Warranted)
12057 Nov. 17, 1982	Johnson	DBA	Biltmore Street Investors	Estate, Inc.	Thomason & James Real	1177	392		(Brooks Dr.) Lot 21 & pt. lot 29 Biltmore Dr.
12442 Nov. 22, 1982	"		J. Greg et al		Jerry W. Kingrey, et al	1177	611		Lot 285 Rainwood Dr. Sec 5 Poinsettia &ville
"	"		Laverne et al		" " " "	1177	611		
"	"		Jane P.	James Willie	B. Robert Coker, Jr.	1178	419		
13552 Dec. 3, 1982	"			Robert B.	Delia B. Nodine	1178	441		Lot 17 & Pt. Lot 16 Sville
13584 Dec. 6, 1982	"			Joyce H. & Thomas L.	James B. Conlon	1179	435		Int. Lot Stage (Maple St.) Lot 5 Stadium Dr. (FKA Chandler St.)
15302 Dec. 23, 1982	"		Judy M. & Douglas	Thomas G. Cross	Thomas G. Cross	1179	699		Lot 13 Mountain View Estates Mountain Lake Colonies Int. Bond for Little Lot 5
15607 Dec. 28, 1982	"		Roger		Robbie W. Houser et al	1179	779		
15770 Dec. 29, 1982	Johnston	Anne	et al		M. R. Johnson, Jr.	1180	198		General Power of attorney "Cleveland Forest"
16108 Jan. 3, 1983	Johnson	Martha C.		M. Elling Jr.	William B. Traylor, Jr.	1180	123		Lot 83 & Pt. Lot 82 Trails End Lot "E" Robinson St.
16056 Jan. 3, 1983	Johnson	Kathryn & Robert			Bob R. James	1180	269		Contract for Sale & Purchase of Real Estate
16325 Jan. 7, 1983	Johnson	Barbara B.			College Properties, Inc.	1180	242		Lot 9 Park Row "Bel Aire Ests" Part 2g.
16321 Jan. 4, 1983	Johnson			W. Jolly	Lillian Greenwood	1180	287		Lots 76 & 77 Wayhaw Way Sec. E-1 "Hower Ests."
16359 Jan. 5, 1983	Johnson	Ethel Louise			Glenn L. Johnson	1180	307		Int. Lot 18 Henderson Rd.
16435 Jan. 5, 1983	"	Alice B.	et al		Bessie I. Forrester	1180	574	2.13	Acres Babb Rd. Highland 2g.
16762 Jan. 10, 1983	"	Ann J.			Sophia Hodgson	1181	105	3.00	Acres Suber Rd. Chick 2g.
11646 Jan. 19, 1983	"		Marsha E.						

INDIRECT or GRANTEE Index to Deeds — Greenville County, S. C.

(W)

KEYS PRINTING CO., GREENVILLE, S. C.

Open at Proper Tab according to First Letter or Letters of Name and refer to Buff Sub-Index sheet for page reference.

FILE NUMBER DATE OF RECORD	GRANTEES FAMILY NAMES	GIVEN NAMES ABCDEFGHIJ	GIVEN NAMES JKLMNO	GIVEN NAMES PQRSTUWXYZ	GRANTORS	BOOK	PAGE	No. of Acres	BRIEF DESCRIPTION, LOCATION, ETC. (Not Warranted)
18406 Jan 27, 1983	Johnson		Michael K.		Elayne R. Jinkeldstein <i>etal</i>	1181	462		Plat 100 original and Plat 1103 Pgs. 162 Lot 157 Applejack Ln. "Pebble Creek"
18582 Jan 28, 1983	"			W. Jully <i>etal</i>	Caroline Smith McNameara <i>etal</i>	1181	529		Lot Pettigrew St.
18584 Jan 28, 1983	"			Pearline	Jimmy Lee Johnson	1181	541		Int. Lot 25 - A Maco Terrace
18777 Feb 1, 1983	"	Denise W. Bradley			Lessie D. Sloan X. Rogan, FKA Joan E. Rogan	1181	680	10.4	acres - tract 3 Butler Sp.
18806 Feb 1, 1983	"	David & Lisa R.			Joan R. Gordon, FKA Joan A.S.C. Gen. Pts.	1181	716	1.68	acres Camp Rd. O'Neal Sp.
19099 Feb 2, 1983	"		J. G.		J & B Investment Co.	1181	850	6.42	acres Cunningham Rd.
19494 Feb 7, 1983	"			Ruffin Jr. <i>etal</i> Thomas	Thomas Ruffin Johnson	1182	214		General Power of Attorney
19427 Feb 7, 1983	"	Barbara B. C.			Barbara T. Jones Indiv & admn. <i>etal</i>	1182	153		Lot "E" Robinson St. Caroline Court
19684 Feb 9, 1983	"	Antoinette & Joe C.			Marion W. Fore, Jr.	1182	296		Lot 81 Manhattan Blvd. Court
20792 Feb 22, 1983	"	Antoinette & Joe C.			Marion W. Fore, Jr.	1182	962		Lots 9 & 10 Hwy 29 "Caroline Chick Spgs. Sp.
22176 Mar 7, 1983	"		Nelsie A.		Thelma W. Wright	1183	811		Int. Lot 2 A Oakland Ave.
22314 Mar 8, 1983	"			Theodore C.	Margaret H. Johnson	1183	947		Power of Attorney
22313 Mar 8, 1983	"		Margaret H.		Theodore C. Johnson	1183	953		Power of Attorney Cleveland Tp.
22681 Mar 10, 1983	"		Nancy B.	Steve R.	M. M. Johnson <i>etal</i>	1184	155		Plat Lot 100 Wonderland Range
24048 Mar 23, 1983	"		Mary S.		Timothy Van Antwerp Authority	1184	895		Lots 36 & 37 North Garden
24549 Mar 29, 1983	"	AKA Dorothy Scott Dorothy Sanders			Greenville County Redevelopment	1185	131		Lot 2 Scott St.

INDIRECT or GRANTEE Index to Deeds — Greenville County, S. C.

I
(X)

KEYS PRINTING CO., GREENVILLE, S. C.

Open at Proper Tab according to First Letter or Letters of Name and refer to Buff Sub-Index sheet for page reference.

FILE NUMBER DATE OF RECORD	GRANTEES FAMILY NAMES	GIVEN NAMES ABCDEFGHIJ	GIVEN NAMES JKLMNO	GIVEN NAMES PQRSTUVWXYZ	GRANTORS	BOOK	PAGE	No. of Acres	BRIEF DESCRIPTION, LOCATION, ETC. (Not Warranted)
24966 Mar 31, 1983 25018	Johnson			W. Sully, Jr.	College Properties, Inc.	1185	342		Lot Jay St. Also Mt. Alley Tree Plantation Sec. 3
Mar 31, 1983 25199	"	Barbara	+	Russell J.	Clement L. Burlingame	1185	368		Lot 92 Sagramore Lane "Holly"
Apr. 1, 1983 27002	"	Cynthia W.	+	Walter A.	Kathy B. Altman	1185	490		Lot 28 Pelable Creek, Ph. II, Sec. II
Apr. 18, 1983 27925	"	Broadus, Jr.	+	Laura S.	L. C. Meekins	1186	531		Int. 3.0 Acres Cobb Rd.
Apr. 26, 1983 28105	"		+	Parthenia	Walter Johnson	1187	86		Int. Lot 30 Sheppard Dr.
Apr. 27, 1983 28425	"	Chester D.	+	Linda S.	Stephen J. Edmonds,	1187	146		Lot 10 Gridley St. 1796
Apr 29, 1983 29250	"	Eleanor	+	Melvin Dorster	Carolina Investors, Inc.	1187	334		Pt. lots 55 + 54 Knox St. Bland Phy. Reg.
May 5, 1983 29448	"		+	James G. III	Albert S. Dargod	1187	747		Unit 29 Northgate Terrace Hwy Ketur Monaghan Maple SW III
May 9, 1983 32321	"	B. J. Sr +		Debil Deresa L	David A. Sizemore	1187	884		lot 103 McBeth St + Finley St.
June 1, 1983 32448	"				Dorey Lynn Barnett	1189	290	5.46	Acres
June 1, 1983 32573	"	Cynthia C.			Downes B. Johnson Formerly Anna M. Phillips	1189	395		Int lot 29 East Tallulah Dr
June 2, 1983 33505	"		+	John M	Anna M. Phillips Cash	1189	463		lot 25 Maywood Dr. Maywood Eats
June 10, 1983 33919	"			Julia A.	Dennis W. Reese	1190	17		Quitable Power of attorney Rd. Friendly Hwy St. J. D. D.
June 14, 1983 34331	"	Charles E. et al			U. S. of America	1190	246		Quit Claim deed lot 2 Sec B Fork
June 17, 1983 34884	"	Billy Joe			Ned A. Foster	1190	639		Pt. lot 15 Colorado St. Dwens Rd. Stewart Square
June 23, 1983	"		+	Jeffrey D. + Susan	Sandra S. Cisson	1190	976		Parcel # 2 Brushy Creek Rd +

INDIRECT or GRANTEE Index to Deeds — Greenville County, S. C.

KEYS PRINTING CO., GREENVILLE, S. C.

☞ Open at Proper Tab according to First Letter or Letters of Name and refer to Buff Sub-Index sheet for page reference.

FILE NUMBER DATE OF RECORD	GRANTEES FAMILY NAMES	GIVEN NAMES ABCDEFGHIJ	GIVEN NAMES KLMNO	GIVEN NAMES PQRSTUVWXYZ	GRANTORS	BOOK	PAGE	No. of Acres	BRIEF DESCRIPTION, LOCATION, ETC. (Not Warranted)
(X) 35711 June 29, 1983	Johnson	Jeffery D.	+	Susan J.	County of Greenville	1191	390		Ad. Parcel 1 Dist Claim Int - Pt Owens
35702 June 29, 1983	"	B. J. Sr	+	Sybil	David A Sizemore	1191	349		Re Record lot 103 McBeth St + Finley St, Victor Monaghan Mills See III 20 orig see deed BK 1187 pg 884
160 July 1, 1983	"	"		"	"	1191	349		
"	"	"		"	"	1191	605		
"	"	"		"	"	1191	605		lot 4 Clearview Circle, Clearview Crew
317 July 5, 1983	"	"		Martha Elaine et al	Henry J. Arson et al	1191	708		lot 59 Fairfield Dr. Glendale
624 July 6, 1983	"	Demarive et al		"	Lucille Murray	1191	841		lot Chick Spg. Sp. Forest
2420 July 22, 1983	"	"		James D., Jr. + Sharon P.	Colleen Rowland	1192	854		lot 30 Azalea Ct. Pleasantburg
2989 July 27, 1983	"	"		J. H.	Bob R. James	1193	136		lot 58 Dixie Ave. "Dixie Hgts," Road Hill "
2993 July 27, 1983	"	"		J. L.	J. + B. Investment, Co.	1193	138		lot 84 Long Hill St. "Augusta Co." Blk. B.
2993 July 27, 1983	"	"		J. L.	J. + B. Investment, Co Shomac + James Real Estate, Inc.	1193	139		lot 48 W. Craft St. "Stone Land Hills
2990 July 27, 1983	"	"		J. L.	Shomac + James Real Estate, Inc.	1193	143		lot 64 High Hill St. Augusta Rd.
2962 July 27, 1983	"	"		"	"	1193	182	.347	Acres
2868 July 27, 1983	"	B. L.		"	Jimmy R. Randall, et al	1193	182	.347	Acres
3484 Aug 1, 1983	"	"		Dony	Ruth Benjamin	1193	572		lot 37 Union Ave
"	"	Edward C et al		"	Geary M. Jones et al	1193	479		lot 27 Burlington Dist. Inc. See I
"	"	Angela M et al		"	"	1193	479		

INDIRECT or GRANTEE Index to Deeds — Greenville County, S. C.

(4)

KEYS PRINTING CO., GREENVILLE, S. C.

Open at Proper Tab according to First Letter or Letters of Name and refer to Buff Sub-Index sheet for page reference.

FILE NUMBER DATE OF RECORD	GRANTEES FAMILY NAMES	GIVEN NAMES ABCDEFGH	GIVEN NAMES IJKLMNO	GIVEN NAMES PQRSTUVWXYZ	GRANTORS	BOOK	PAGE	No. of Acres	BRIEF DESCRIPTION, LOCATION, ETC. (Not Warranted)
3565 Aug 1, 1983 3774	Johnston			John M + Sharon C.	Lonnie Richard Hyatt ^{et al}	1193	574		Spring Estates Lot 32 Browning Dr + Boiling
Aug 2, 1983 4398	Johnson	Charles H.			Willie Mae Johnson	1193	580		Power of attorney
Aug 8, 1983 4729	Johnson	Cynthia A +		Timothy R.	Robert H. Prange Urban Development Secretary of Housing +	1193	926		Lot 2 Forestdale Hgts.
Aug 9, 1983 4737	Johnson	Billy Joe			Luther Bowers, et al	1194	60		Lot 57 Oakview, Sec 5B
Aug 9, 1983 4841	Johnson			Luther Allen	Otis L. Simpson	1194	94		Lot 26 Midway Acres Sp. Lakemont.
Aug 10, 1983 4842	Johnston	Betty S.			Otis L. Simpson	1194	156		Lot 105 Laurel Dr. Cleveland (now Lakemont) Cleveland Sp.
Aug 16, 1983 4786	Johnston	Betty S. et al			Otis L. Simpson	1194	158		Lot 9+98 Lake Dr. Pioneer Park 253) Coachman, Eats. Sec. I
Aug 10, 1983 4904	Johnson			Mary B. + Thomas H.	Joe H. Sweerey	1194	127		Lot 22 State Park Rd. (S.L. Hwy Shree
Aug 10, 1983 4999	Johnston			Earl S. + Mary E.	Jaylor E. Curingham	1194	194		Lot 10 School St. Chick Spgs Sp ave.
Aug 11, 1983 4996	Johnson			Miriam P.	Lerrell Johnson, et al	1194	228		Pt. lot 9 Cr. Frank St. + Keat ave. Cr.
Aug 11, 1983 5608	"			Miriam P.	Lonita C. Johnson	1194	231		Pt. lot 9 Cr. Frank St + Keat ave. St. Inn
Aug 11, 1983 5504	"			Tracey A.	Clyde R. Johnson	1194	260		Pt. lot 19 + Pt lot 20 Woodvale Powderhouse Sec. III
Aug 12, 1983 6071	Johnson	Elizabeth B.			Darvy L. Johnson	1194	518		Int. lot 175 Marassas Drive White Oak also: personal properties
Aug 22, 1983 6690	"			Rosemary A.	Vellie C. Morgan	1194	811		Life Estate lot 101 Holmes Dr.
Aug 25, 1983 6783	"			Nancy A. + Tracy A. McLendon + Frederick	Douglas W. Moore	1195	100		Pt. lot 108 Demorest Cr., St. Ann Swanquite
Aug 26, 1983	"			Lucille + Williams	U. S. Retirement Corp	1195	152		Lot 7 Sandpiper Way, Phase I

INDIRECT or GRANTEE Index to Deeds — Greenville County, S. C.

(2)

KEYS PRINTING CO., GREENVILLE, S. C.

Open at Proper Tab according to First Letter or Letters of Name and refer to Buff Sub-Index sheet for page reference.

FILE NUMBER DATE OF RECORD	GRANTEES FAMILY NAMES	GIVEN NAMES ABCDEFGHIJ	GIVEN NAMES JKLMNO	GIVEN NAMES PQRSTUVWXYZ	GRANTORS	BOOK	PAGE	No. of Acres	BRIEF DESCRIPTION, LOCATION, ETC. (Not Warranted)
6977 Aug 29, 1983	Johnson	Bruce L. +	Linda M.		Cathran + Darby Builders Inc.	1195	272		Creek, map One Sec 3 Lot 592 Stone Creek Rd. Sugar Sharon Park
7877 Sept 6, 1983	"	Ernie M +		Raymond L.	Beverly A. Bolick	1195	852		Lot 66 Melody Lane Extension
7838 Sept 6, 1983	Johnston	Nellie M. +	Robert L.		Eula Tenney Co. Inc. a.s.c. General Pts.	1195	848		Lot Circle Dr. Bates Sp. Pointe
8500 Sept 13, 1983	Johnson			Jownes B.	Deverger Property Assoc.	1196	148		Lot 75 Atherton Way Deverger Vernon Estates, Sec II
9398 Sept 20, 1983	"	Jerry D +	Yvonne R.		Threatt Enterprises, Inc. Builders Inc.	1196	719		Lot 30 Bellamy Close, Mt.
9614 Sept 21, 1983	"	Jane W. +	Robert H.		Balentine Brothers	1196	834		Lot 49 Northwood Sec 1
9672 Sept 22, 1983	"		Martha K.		Harry W. Johnson	1196	901		General Power of Attorney
9673 Sept 22, 1983	"	Cynthia W.			Dunkett Properties Inc.	1196	904		Lot 62 Junetown II Junetas Park
9761 Sept 22, 1983	"	Harold M.			John L. Brown Jr	1196	945		Lot 25 + pt Lot 26 Whicamaw Dr Sp. Int in Driveway
9928 Sept 26, 1983	"	Allen W +	Kimberly J.		James A. Dightower	1197	132	5.93	Ac. Camp Creek Rd. Highland orig see deed Bk 1161 pg. 254 Revocation of gen. power of atty. for
10278 Sept 27, 1983	"	W. Herbert			Constance Jackson Johnson	1197	218		
10752 Sept 30, 1983	"		Kirk W. etal		Doris Allen Bunch	1197	493		Lot 31 Pelzer Rd. "Village of Jack Sholes"
" " " "	"		Joy R. etal		" " "	1197	493		
10776 Sept 30, 1983	"	Ann T.			T. J. Bentley	1197	527		Lot 7 West Ave. Hills Sec VI
12647 Oct 18, 1983	"		Kenneth +	Shelagh	Michael W. Henderson	1198	687		Lot 209 Army Ln. Colonial Park Phase
12857 Oct 19, 1983	"	Barbara V.	Race		E. J. Pace	1198	849		At lots 5+6, 3rd Ave + 2nd St.

INDIRECT or GRANTEE Index to Deeds — Greenville County, S. C.

Open at Proper Tab according to First Letter or Letters of Name and refer to Buff Sub-Index sheet for page reference.

(7)

FILE NUMBER DATE OF RECORD	GRANTEES FAMILY NAMES	GIVEN NAMES ABCDEFGHIJ	GIVEN NAMES JKLMNO	GIVEN NAMES PQRSTUVWXYZ	GRANTORS	BOOK	PAGE	No. of Acres	BRIEF DESCRIPTION, LOCATION, ETC. (Not Warranted)
14292 Nov 1, 1983	Johnson	Helen S.	&	Robert L.	Smith & Steele Builders Inc	1199	602		Lot B Lowndes Ave.
14916 Nov 7, 1983	"	Carolyn C.			C. Harrell Trull	1200	52		Chick Spg. Sp. Lot Taylor-Reid School Rd.
15165 Nov 8, 1983	"			Co. Inc. James B.	Devergen Pointe Co.	1200	109		Pointe Sec 1 Lot 20 Atherton Way Devergen
15455 Nov 11, 1983	"		J. Stanley		Bayne Development Co. Inc	1200	288		Lots 67 & 70 Country Estates Sec 1
15809 Nov 12, 1983	"	Geraldine E.	&	Dony Eugene	Margaret D. Nowood	1200	529		Lot 33 Lincoln St. Washington In orig deed bk 1176, pg 409
16033 Nov 16, 1983	"	Elaine			James E. White	1200	689		Assignment of the Within Bond for title
16840 Nov 23, 1983	"		Ronita C.		Miriam Johnson	1201	199		Power of Attorney Harry Property Reside
16889 Nov 23, 1983	"		Martha V. & Timothy L.		Northgate Ince Joint Venture	1201	258		Unit 11, N. Main St. Northgate Ince
17880 Dec 5, 1983	"			Co. Inc. James B.	Devergen Pointe Co.	1201	870		Lot 74 Devergen Pointe Sec I
18159 Dec 6, 1983	"				Joe S. Thomason et al	1201	959		Lot 5 Emily St. Annissa Acc. Land Co) Sec 2
18243 Dec 7, 1983	"		Thomas H. Berner Matherine B.		Kenneth J. Johnson	1202	72		Lot 16 + 18 Parnoy St (Stone bk. 932 pg. 399 for original
18327 Dec 8, 1983	"	Howard Co. Inc.			Greenville Restaurants Inc	1202	151		Cancellation of lease. see deed
18491 Dec 9, 1983	"	Dick A.	&	Jerome J.	Lula C. Morgan	1202	226		Renatural Lot 16 Stewart + Fuller streets
18659 Dec 12, 1983	"	Booker T. et al			Gilbert Court Properties	1202	254		Lot 16 Barwood Cr. Barwood Dault Sp.
" "	"	Martha E. et al			" "	1202	254		

(over)

INDIRECT or GRANTEE Index to Deeds — Greenville County, S. C.

Open at Proper Tab according to First Letter or Letters of Name and refer to Buff Sub-Index sheet for page reference.

FILE NUMBER DATE OF RECORD	GRANTEES FAMILY NAMES	GIVEN NAMES ABCDEFGHIJ	GIVEN NAMES JKLMNOPQ	GIVEN NAMES RSTUVWXYZ	GRANTORS	BOOK	PAGE	No. of Acres	BRIEF DESCRIPTION, LOCATION, ETC. (Not Warranted)
18859 Dec 13, 1983	Johnson		Donald L + Linda J.		Charles M. Moore et al	1202	376		Crook Sec II pt lot 40 Carolina Way, Carter
20651 Jan 3, 1984	"		Ray Marion		Dorcas C. Carter	1203	591		Hills Sec 6 Lot 18, Henry St. Dunwoody
21713 Jan 11, 1984	"		Donna S. Linkerley et al Journes Boyd Johnson Co.		Riley Pendergrass	1204	230		Option and Contract of sale
"	"		Donna S. Linkerley et al Journes Boyd Johnson Co.		"	1204	230		
22493 Jan 19, 1984	"		Brenda P.		Robert Keith Johnson	1204	804	0.86	Acres, Cambridge Ave.
22676 Jan 20, 1984	"		Henryka		John Vernon Johnson	1204	880		Attorney General Durable power of
23053 Jan 25, 1984	"		May Ellen	S. Dr. et al	Frank S. Smith	1205	132		Lot 67 Blendale Court Dr. Sp.
23251 Jan 27, 1984	"		Thomas D.	Co. Inc.	W. Dennis Smith	1205	285		R/W ingress & egress Reyna
24153 Feb 6, 1984	"		James B.	Yardly Russell	Devergent Pointe Co.	1205	831		Lot 72 Devergent Pointe Sec 1
24342 Feb 7, 1984	"		Albert Lafayette III et al		Mauda Banks Johnson	1205	919		Power of attorney
24758 Feb 16, 1984	"		James Edward et al		Ralph Kinard Johnson	1206	155		Lot 9 Parcels
"	"		Raymond K.		"	1206	155		
24829 Feb 13, 1984	"		Mark H et al		W. N. Leslie, Inc.	1206	184		Lot 19 Windsor Oaks Sec 2
25818 Feb 22, 1984	Johnson		Gene H. et al		Edmund A. Ramondi	1206	694		Lot 24, Parkwood Dr. Parkwood Park
26193 Feb 27, 1984	Johnson		Hennitta W. et al		William Seaborn	1206	910		Lot 26 Union Dr. Cedar Vale
"	"				"	1206	910		

INDIRECT or GRANTEE Index to Deeds — Greenville County, S. C.

Open at Proper Tab according to First Letter or Letters of Name and refer to Buff Sub-Index sheet for page reference.

(A A)

FILE NUMBER DATE OF RECORD	GRANTEES FAMILY NAMES	GIVEN NAMES ABCDEFGHIJ	GIVEN NAMES JKLMNOPQ	GIVEN NAMES RSTUVWXYZ	GRANTORS	BOOK	PAGE	No. of Acres	BRIEF DESCRIPTION, LOCATION, ETC. (Not Warranted)
26260 Mar 1, 1984	Johnson	Cancelled Donna S. Johnson	Dead Bk. 1233 pg 699 # 23666	John 25 M, 1985	now Julia Brainard Julia B. Johnson	1207	272		Personal Property Bond for Title, lots 4+5, also Sec 2
26821 Mar 1, 1984	"			Aug W. Co. Inc.	Bertie H. Kendrick	1207	322		Lot 1, Timberlake Dr. Timberlake
27278 Mar 6, 1984	"			Journey B.	Deveraux Pointe Co. Inc. etc.	1207	567		Lot Deveraux Pointe Sec. I.
27849 Mar 12, 1984	"	Carol M	+	B. Kinard	Buckwood Properties etc.	1207	873		Lot 189 Chanticleer Sec. VI
28286 Mar 15, 1984	"			Jeri D + Stephen D	Rayd C. Lintz	1208	119		Lot 9 Rolling Hills
29467 Mar 26, 1984	"			J. Stanley	Larry D. Case	1208	844		Lot 83 Country Ests Sec. II
29717 Mar 27, 1984	"			Michael Robert	Fred Schliessert etc.	1208	999	1.86	ac. Calhoun Rd. Mauldin
30038 Mar 28, 1984	"			Jackie C. + Sarah C.	William Robert Carroll	1209	193		Lot 17 Adams Mill Estate
30075 Mar 30, 1984	"			Kimberly C.	Harold M. Johnson	1209	377		Quincy - Georgetown Park Sub lot 25 + pt 26 Waccamaw Rd
30720 Apr 3, 1984	"			Keith B.	Grady E. Barnett	1209	693	2.91	ac. Williams Rd. Travelers
31178 Apr 6, 1984	"			J. Stanley + William E.	Mary M. Thomas etc.	1210	39		pt Drut Holly Ferry Rd.
31363 Apr 9, 1984	"			Mickey W.	W. W. Jones Sr. etc.	1210	130	2	acs. McEllaney Rd. O'Neal Tp.
31446 Apr 9, 1984	"			Co. Inc + Journey B.	See. A. Smith Co Inc etc.	1210	143		Lot 116, Brookfield East, Sec. II
31712 Apr 11, 1984	"			L. Allan etc.	Myrtle R. McKinney	1210	259	3.3	ac. Sunset Ct. Bates Tp.
"	"			Kim D. etc.	"	1210	259		
32362 Apr 17, 1984	"	C. Arnette + John M.			Ernest Jackson Batson etc.	1210	607	1.1	acs. O'Neal Tp.

INDIRECT or GRANTEE Index to Deeds — Greenville County, S. C.

(AA)

Open at Proper Tab according to First Letter or Letters of Name and refer to Buff Sub-Index sheet for page reference.

()

FILE NUMBER DATE OF RECORD	GRANTEES FAMILY NAMES	GIVEN NAMES ABCDEFGHIJ	GIVEN NAMES KLMNO	GIVEN NAMES PQRSTUVWXYZ	GRANTORS	BOOK	PAGE	No. of Acres	BRIEF DESCRIPTION, LOCATION, ETC. (Not Warranted)
32756 Apr 19 1984	Johnson			Rebecca S.	Mack A. Ashmore	1210	851		Unit 1-A Easton Townhouses
33725 Apr 27, 1984	"	Connie S.	Johnny W.		James D. Stewart	1211	427		Tract Cr. Andrews Ln + Alley
33847 Apr 30, 1984	"			Thomas L. Pat Ann Patricia	Fred C. Hathaway	1211	475		Lot 100 + pt 99
34763 May 7 1984	"			Co. Inc. Townes B	Devergen Pointe Co.	1211	959		Lot 67 Devergen Pointe Sec 1
35622 May 14 1984	"		Jose C.		Robert E. Turner	1212	473		Ord for Title, 622 ac.
35927 May 15 1984	"			J. A.	Martin J. Ball Greenville	1212	696		Indexed BK Vol 99 405 Amendments to Restriction, for Restriction
37691 May 30 1984	Johnston			Dorothy V.	The Beattie Co. Inc.	1213	793		Lot 11 Jones Ave Crescent Place
37800 May 31 1984	Johnson		Jamie + William		Raymond S. Wideman Greenville	1213	935		Maple Estate Mauldin Lot 28, Whitestone Ave, Adams
37890 May 31 1984	Johnson		William		V. S. Shetter Greenville	1213	980		Reserve Unit 81, Riverbend Hwy. prop.
38024 June 1, 1984	Johnson		J Stanley		Sumner L. D.	1214	82		Lot 14 Sumnerplace
38160 June 1, 1984	"	Debra + Joseph			Randall Weatherford	1214	117		Lot 3 Bunker Rd.
38388 June 4 1984	"	Silly S.			Thomas W. Moreland (Edgewood)	1214	306		pt Lot 3 Link St. Pt Edgewood Forest
38861 June 8 1984	Johnson	Connie Duncan			Thomas E. Johnson Greenville	1214	560		Lot 4 Ball View Dr (444 Ridge)
39222 June 12 1984	Johnson		Robert B.		Lee C. Smith Co.	1214	122		Lot 115 Brookfield East, S.W.
39578 June 12 1984	"		Rosa		Thomas Johnson	1214	698		Lot 15, Wash Mill Sec B

INDIRECT or GRANTEE Index to Deeds — Greenville County, S. C.

Open at Proper Tab according to First Letter or Letters of Name and refer to Buff Sub-Index sheet for page reference.

(BB)

FILE NUMBER DATE OF RECORD	GRANTEES FAMILY NAMES	GIVEN NAMES ABCDEFGH	GIVEN NAMES IJKLMNO	GIVEN NAMES PQRSTUVWXYZ	GRANTORS	BOOK	PAGE	No. of Acres	BRIEF DESCRIPTION, LOCATION, ETC. (Not Warranted)
29961 June 19, 1984	Johnson			DBA Deeds Bayl Johnson Co.	Riley Pendergrass	1215	323		Bk. 1204 p 230 Cancellation, for orig see deed
161 July 2, 1984	"			John C. + Rachel M	Robert E. Reever ^{et al}	1216	147		Lot 50 Botany Rd. Sec II Botany Wnd Lansau Dr. Highlands Int Lot 51 Lansau Dr.
535 July 5, 1984	Johnston			Sandra S	William H. Johnston	1216	395		
101 July 6, 1984	"			Sandra S	U.S. Shelter Corp	1216	478		Passive Unit 183 Runkend (orig prop) Lot 23, Hwy 291 Lot 24, Hwy 291 By-Pass Also lot Sec II
920 July 9, 1984	"			John E.	Master W. Daniel Johnson ^{et al}	1216	652		
1226 July 11, 1984	Johnson			Co. Inc. Townes B.	Lee A. Smith Co. Inc	1216	845		Lot 45 Broadfield west Overbrook Lot 11 Brascliff Dr. East
1314 July 12, 1984	"	Brenda R. +	Richard		J. Grey Johnson	1216	913		
1729 July 16, 1984	"	Doris	^{et al}		Eva Mull	1217	215		Power of Attorney
2026 July 19, 1984	"			Joe	John Cleaver Walden	1217	396		mt. Dr Lots 618 + 619 Lake Lanier Club
2183 July 20, 1984	"	Emmie Sharon	Beezard		Barnell W. Johnson	1217	492		Lot 2 also Blw
2811 July 26, 1984	"	Charles W. M.D.			Chine hv Hill	1217	940		Continuing Power of Attorney Estate Sec 1 Lot 56 Derby Rd. Coachman
3188 July 30, 1984	"	Ada E. +	Ray A.		Robert S. Powell ^{et al}	1218	198		
3534 July 31, 1984	"	Conie E	+ R. Dale		Valentine Brothers Bldg	1218	284		Lot 28, Northwood Sec 2
3600 Aug 1, 1984	"	Donald F.	^{et al}		Westminster Co. Inc	1218	471		Lot 17 Montclair Sec 6
"	"	David L.	^{et al}		"	1218	471		
4023 Aug 6, 1984	"	Eunice			Jimmy Wayne Hatcher	1218	749		Durable power of Attorney

INDIRECT or GRANTEE Index to Deeds — Greenville County, S. C.

(BB)

Open at Proper Tab according to First Letter or Letters of Name and refer to Buff Sub-Index sheet for page reference.

()

FILE NUMBER DATE OF RECORD	GRANTEES FAMILY NAMES	GIVEN NAMES ABCDEFGHIJ	GIVEN NAMES KLMNNO	GIVEN NAMES PQRSTUWXYZ	GRANTORS	BOOK	PAGE	No. of Acres	BRIEF DESCRIPTION, LOCATION, ETC. (Not Warranted)
4224 Aug 7, 1984	Johnson			Co. Inc. James B. Newinger	a.s.c. Pts. Newinger Pointe Co.	1218	890		Lot 68 Newinger Pointe Sec 1
5066 Aug 16, 1984	"			Terrell R. Vernon	et al Vernon Altan Robbins	1219	471		Merifield Park Sec 1 Lot 138 Chateau Dr.
6921 Aug 24, 1984	"	Donald R.	+	Shirley C.	et al Wendy Jaye Palmer	1220	193		Lot 10 James St. Extn.
6274 Aug 27, 1984	"	Casey A + Nancy F.			et al Dore M. Jarv	1220	316	2.315 ac.	
6278 Aug 27, 1984	"	Casey A + Nancy F.			et al W. Scott Van Stenberg	1220	317	2.315 ac.	
6275 Aug 27, 1984	"	Casey A + Nancy F.			et al M. Steven Poore	1220	318	2.315 ac.	
6263 Aug 28, 1984	"			James B. Newinger	et al Newinger Pointe Co	1220	386		Lot 18 Newinger Pointe sec I
7407 Sept 5, 1984	Johnston			John E.	et al Leo D. White	1221	58		Agreement & Declaration of Trust
7402 Sept 5, 1984	"			John E. Jr.	et al John E. Johnston	1221	62		Lot 24 Hwy 291 By-Pass
7328 Sept 6, 1984	"			Melvin + Polly Ann	et al C. Lawrence Story	1221	29		Lot 6 Davis Rd, Court Sp.
7645 Sept 7, 1984	Johnson	Carol		+ Ray	et al Katheryn W. Johnson	1221	256		Lot Student St. Chick Sgy Sp.
8502 Sept 17, 1984	"			James B. Newinger	et al Newinger Pointe Co.	1221	926		Lot 23 Newinger Pointe Sec. I
8689 Sept 18, 1984	"			Janice W.	et al J. Ingram McKay	1222	126		Variable Power gateway
9214 Sept 24, 1984	"	B. L. + Jewell B.			et al Court Ridge Assoc.	1222	521		Part of Missa Court Ridge Hwy prop
9177 Sept 24, 1984	"			Robin C.	et al Lenore W. Nutter	1222	476		Lot 2 Summit Dr.
9274 Sept 26, 1984	"	Dee David		+ Rosie M.	et al Dorothy E. Edens	1222	740	607 ac.	

INDIRECT or GRANTEE Index to Deeds — Greenville County, S. C.

(cc)

Open at Proper Tab according to First Letter or Letters of Name and refer to Buff Sub-Index sheet for page reference.

()

FILE NUMBER DATE OF RECORD	GRANTEES FAMILY NAMES	GIVEN NAMES ABCDEFGHIJ	GIVEN NAMES JKLMNO	GIVEN NAMES PQRSTUVWXYZ	GRANTORS	BOOK	PAGE	No. of Acres	BRIEF DESCRIPTION, LOCATION, ETC. (Not Warranted)
16922 Dec 4, 1984	Johnson			m etc Stephen Dorothy Weyman	Dorothy W. Dwyer Elizabeth R. Stephens	1227	702		Lot 4 old Spartanburg Rd Now E. N. St.
17281 Dec 18, 1984	"				Swigart Celeste Johnson	1227	57		Lot 4 & 5 Jenkins Dr, Bel Air
21979 Jan 25, 1985	"			Lily J.	Steve Thomas Johnson	1231	728		Lot 8, Bear Cross Dr.
21993 Jan 25, 1985	"			Lily J.	Steve Thomas Johnson	1231	731		Lot 8, Bear Cross Dr. District
22441 Jan 30, 1985	"			James Arthur	Delta Estates, Inc.	1232	10		Lots 4 + 5 White Horse Rd.
22769 Feb 1, 1985	"			Thomas A.	Hollie C. Cooke a.s.c. P.O.	1232	236		Easement
22753 Feb 1, 1985	"			Stanley	Sanster Farms Inc.	1232	193		Lot 7 Sanster Farms
22873 Feb 4, 1985	Johnston			Thomas E.	First Church of the Nazarenes	1233	244		Lot 52, Edwards Dr, Mt. Rd.
"	"			Vivian R.	" " " "	1233	244		" " " "
23218 Feb 6, 1985	Johnson			Jeffrey Keith	She B. Jones	1232	475		Lot 3 Hwy 14 Chick of Sp.
23414 Feb 7, 1985	"			Dorothy Miller	Howard Nathan Johnson	1232	557		General power of attorney
23369 Feb 7, 1985	"			Bobby	Threatt Enterprises Inc	1232	551		Vernon Estate Sec 2 Lot 29 Bellamy Chase, Mt.
23426 Feb 7, 1985	"			J. etc Ivell R.	Claude A. Whitehurst	1232	576		See 2 Mauldin Lot 107 Orville Rd. Foresta Woods
23666 Feb 11, 1985	"			Jim	Julie B. Johnson	1232	699		Subd 2k. 1207 & 213 Cancellation of bond for title, for city
23846 Feb 13, 1985	"			James C. III	Edward W. Clay Jr.	1232	801		Lot 57/100 ac. White Horse
23845 Feb 15, 1985	"			James C. III	Edward W. Clay Jr.	1232	802		Subst lots 401 + 400 Berkeley

INDIRECT or GRANTEE Index to Deeds — Greenville County, S. C.

REG. U. S. PAT. OFFICE *Chas McCott* County Indexes Since 1888 An Identifying Trade Mark

☞ Open at Proper Tab according to First Letter or Letters of Name and refer to Buff Sub-Index sheet for page reference.

COTT FAMILY NAME INDEX No. 75 © 1949
MADE BY THE COTT INDEX COMPANY, COLUMBUS, OHIO
SOLD BY WALKER, EVANS & COGSWELL CO., CHARLESTON, S.C.

(P D)

FILE NUMBER DATE OF RECORD	GRANTEES FAMILY NAMES	GIVEN NAMES ABCDEFGHIJ	GIVEN NAMES KLMNO	GIVEN NAMES PQRSTUVWXYZ	GRANTORS	BOOK	PAGE	No. of Acres	BRIEF DESCRIPTION, LOCATION, ETC. (Not Warranted)
24047 Feb 15, 1985	Johnson				Jennifer J. Lenge by attorney for the estate of Howard N. Johnson	1232	922		Spec I, Sec I, II + III Lot No. 5-F Greenwood Drive
24291 Feb 18, 1985	"				Howard N. Johnson	1232	80		Lot lot 16 + pt 17 Baymen St.
24713 Feb 21, 1985	"			Steven J. ^{etal}	Billy L. Hendricks ^{etal}	1233	452	}	Lot 9 Bear Grass Dr. Sec A. Chestnut Hill No 1
"	"			Jimmy W. ^{etal}	" " "	1233	452		
25127 Feb 26, 1985	"	D. Williams ^{etal}			The Abney Foundation ^{By Dr. the}	1233	656		Addendum to Agreement Lake Harts Sec 1
25232 Feb 27, 1985	"	Dennis ^{etal}			Worth D. Kiger	1233	768		Lot 18 Lakecrest Dr. Stone
27029 Mar 14, 1985	"	Dupe E.			Cattle J. Mason	1234	866		Power of attorney Brandon Plant Sec 1
28060 Mar 25, 1985	"			Keith Robert	Douglas Anthony White ^{etal}	1235	497		Lot 110 (4) West St. Abney Mills Pleasant, berg Forest
28642 Mar 28, 1985	"	Ada H.			Norman Boyd Johnson Jr.	1235	776		Lot 8 Conroy Dr. Valleybrook
28702 Mar 29, 1985	"			Maria J. ^{etal}	Kenneth Lynn Nunlap	1235	879		Lot 15 Deer Creek Dr. Sec. IV.
28968 Apr 1, 1985	"			James B. Co. ^{Inc.}	Woodfield Land Co. A Plat.	1236	11		Lot 198 Brookfield West Sp.
29477 Apr 2, 1985	"			W. J.	C. Rudy Jones	1236	308		Lot McCarter Rd. Fairview
29809 Apr 4, 1985	"			J. Stanley	Forrester Farms ^{W.C. Ken Ho}	1236	517		Lot 8, Forrester Farms
29928 Apr 5, 1985	Johnston				The Smiths Company	1236	504		Lot 1 Fairview to S. of Johnson D. Co.
"	"				"	1236	504		
30244 Apr 7, 1985	Johnson				J. D. Johnson Jr.	1236	310		pt 1/2 of lot 11 Sec 11 Lot 11 Sec 11, etc.

INDIRECT or GRANTEE Index to Deeds — Greenville County, S. C.

REG. U. S. PAT. OFFICE *Chas. M. Catts* County Indexes Since 1888 An Identifying Trade Mark


Open at Proper Tab according to First Letter or Letters of Name and refer to Buff Sub-Index sheet for page reference.

COTT FAMILY NAME INDEX No. 75 © 1949
MADE BY THE COTT INDEX COMPANY, COLUMBUS, OHIO
SOLD BY WALKER, EVANS & COGSWELL CO., CHARLESTON, S. C.

FILE NUMBER DATE OF RECORD	GRANTEES FAMILY NAMES	GIVEN NAMES ABCDEFGHIJ	GIVEN NAMES JKLMNO	GIVEN NAMES PQRSTUVWXYZ	GRANTORS	BOOK	PAGE	No. of Acres	BRIEF DESCRIPTION, LOCATION, ETC. (Not Warranted)
30612 Apr 13, 1935 F 0657	Johnson	B. L.			MA King - Columbus Co. L. L. C. L. Corp.	1237	20		Lot 1 - ...
Apr 13, 1935	"			William J. ^{et al}	W. T. Martin	1237	56	4.57	...
"	"			Sharon H.	" " "	1237	56		
Apr 20, 1935 24144	"	Darryl N. + Mary			Antler C. Lutz	1201	111	2.26	...
Apr 20, 1935	"	Darryl N.			William A. ...	1203	4		...
"	"	Gayle J.			" " "	1203	4		
Apr 20, 1935 24168	Johnson			Co. Inc.	...	1238	205		...
May 10, 1935 3445	Johnson	Allen L. + Jane B.		Dorothy S.	William Heyward Johnson	1239	150		...
May 13, 1935 34475	Johnson				Purdy Scott	1201	202		...
May 14, 1935 35102	Johnson	Jordan			Franklin Smith - Taylor	1239	411		...
May 24, 1935 36322	"			Thomas C.	Pro - ...	1240	211		...
May 30, 1935 36510	"	Young E.			William A. Shaw	1240	576		...
May 31, 1935 37177	"	J. L. + William			James ...	1240	628		...
June 6, 1935 37176	"	A Charles + Mary J.			aka Ch. King Darland L. King	1241	117		...
June 6, 1935 37789	"	Jane + Ruth B.			Louise A. Crews	1241	212		...
June 11, 1935	"	J. Stanley			W. T. Leslie, Inc.	1241	542		...

INDIRECT or GRANTEE Index to Deeds — Greenville County, S. C.

REG. U. S. PAT. OFFICE *Chas McClellan* County Indexes Since 1888 An Identifying Trade Mark

 Open at Proper Tab according to First Letter or Letters of Name and refer to Buff Sub-Index sheet for page reference.

COTT FAMILY NAME INDEX No. 75 © 1949
MADE BY THE COTT INDEX COMPANY, COLUMBUS, OHIO
SOLD BY WALKER, EVANS & COGSWELL CO., CHARLESTON, S.C.

(e)

FILE NUMBER DATE OF RECORD	GRANTEES FAMILY NAMES	GIVEN NAMES ABCDEFGHIJ	GIVEN NAMES JKLMNO	GIVEN NAMES PQRSTUVWXYZ	GRANTORS	BOOK	PAGE	No. of Acres	BRIEF DESCRIPTION, LOCATION, ETC. (Not Warranted)
38335 June 17, 1985	Johnston			Nellie M + Robert L.	W. H. Garrard & Co.	1241	964	1.97	Sp. acc Circle Dr. Cleveland
38435 June 18, 1985	"			J. S. James B.	W. C. Inc.	1242	8		Lot 7, Wood Creek Farm Bridge Forty
38891 June 20, 1985	Johnson			James W. Shines	Dyron D. Reeves, Jr.	1242	367		Int. Lot 11 Katie Dr., Chick Sp. Sp.
39279 June 25, 1985	"			Virginia	W. R. Shives et al	1242	612		Lot 278 Barbara Ave.
39566 June 27, 1985	"			James	_____	1242	809		In reg. Sec'd bk. 151 pg 804 First Amendment to Power Attorney
39617 June 27, 1985	"			_____	_____	1242	810		In reg. Sec'd bk. 151 pg 198 First Amendment to Power Attorney
39791 June 27, 1985	"			Duke D. + Joan M.	Harland L. Thayer	1242	816		Lot 177 Pineforest Attorney
39790 June 28, 1985	"			John David Porter	Clyde McKinin Johnson	1242	880		General Durable power of Attorney
39960 June 28, 1985	"			Kitagean	John David Johnson	1242	889		General Durable power of Attorney
July 1, 1985	"			Kelley S. et al	Timothy M. Reid et al	1242	989		Unit 68, Stanley Dr. Harbor View
July 1, 1985	"			John W. et al	Douglas Taylor et al	1243	32		Lot 7 Palmetto Drive
July 1, 1985	"			John W. et al	"	1243	32		
July 1, 1985	"			Allison S + Michael R	James M. Thompson	1243	103		Lot 4 Cambria Dr. Cambria I.
July 10, 1985	"			Budden Inc.	W. C. Inc.	1243	804		Lot 12 Wood Creek
July 11, 1985	"			James C + William H.	Cecil L. Fields Jr.	1243	922		Lot 24 Bully Tree Plant Assoc
July 23, 1985	"			J. E.	Christine W. Johnson	1244	748		Sharon Jensen Sub lots 65 + 66 Brookview Cir

INDIRECT or GRANTEE Index to Deeds — Greenville County, S. C.

(EE) REG. U. S. PAT. OFFICE *Chas. McCall* County Indexes Since 1888 An Identifying Trade Mark

Open at Proper Tab according to First Letter or Letters of Name and refer to Buff Sub-Index sheet for page reference.

COTT FAMILY NAME INDEX No. 75 © 1949
MADE BY THE COTT INDEX COMPANY, COLUMBUS, OHIO
SOLD BY WALKER, EVANS & COGSWELL CO., CHARLESTON, S.C.

FILE NUMBER DATE OF RECORD	GRANTEES FAMILY NAMES	GIVEN NAMES ABCDEFGHIJ	GIVEN NAMES JKLMNOPQ	GIVEN NAMES RSTUVWXYZ	GRANTORS	BOOK	PAGE	No. of Acres	BRIEF DESCRIPTION, LOCATION, ETC. (Not Warranted)
2946 July 16, 1885	Johns	Riley			Dorcas Coleman Jr.	1244	162		Lot 17 Main St. Newwood
2501 July 21, 1885	"		Paul		American Service Corp	1245	284		Req. 6-7 (part) Hwy prop
2643 Aug 1, 1885	"		John	Co. Inc. Downs B	W. C. Inc	1245	457		Lot 17, white Dr. Wood Creek
2164 Aug 2, 1885	"	Charles + Murphy			and Service + Bank	1245	632		Lot 12 Hillside Rd. Hillside
4126 Aug 3, 1885	"	Denise		W. C. Inc	W. C. Inc	1245	840		Lot
4506 Aug 6, 1885	"			Virginia	Northgate Drive Joint	1245	965		Req. Req. 12 Northgate Drive Hwy
4121 Aug 14, 1885	"			Thomas	Paul Jones Jr.	1246	212		Lot 403 Pine Crest Dr. Hillside
	"			Patricia	" "	1246	211		Req. 403 Pine Crest Dr. Hillside
4810 Aug 19, 1885	"	Harold III			American Fed Bank	1246	201		Req. 6-8 (part) Hwy prop
5303 Aug 16, 1985	"		Ken	+ Rhonda	Cecil L. Sumner	1246	631		Deed + Purchase Agreement
5766 Aug 19, 1985	"			Co. Inc. Downs B	W. C. Inc	1246	754		Creek Lot 8 Pine Crest Dr. Wood
6233 Aug 22, 1985	"	Harries, Inc.			W. C. Inc	1247	11		Lot 2 Wood Creek
6044 Aug 30, 1885	"	Denise D.			W. C. Inc	1247	120		Lot 2
	"	John + Jo			" "	1247	120		Req. 120
6177 Aug 27, 1885	"		Paul D.		B. L. Johns	1247	411		Req. 120 Lot 111-112 cont Ridge
6171 Aug 28, 1885	"		Paul D.		B. L. Johns	1247	412		Lot 1, Fairway Dr.

INDIRECT or GRANTEE Index to Deeds — Greenville County, S. C.

REG. U. S. PAT. OFFICE *Chas McCott* County Indexes Since 1888 An Identifying Trade Mark

☞ Open at Proper Tab according to First Letter or Letters of Name and refer to Buff Sub-Index sheet for page reference.

COTT FAMILY NAME INDEX No. 75 © 1949
MADE BY THE COTT INDEX COMPANY, COLUMBUS, OHIO
SOLD BY WALKER, EVANS & COGSWELL CO., CHARLESTON, S.C.


(A 7)

FILE NUMBER DATE OF RECORD	GRANTEES FAMILY NAMES	GIVEN NAMES ABCDEFGHIJ	GIVEN NAMES KLMNO	GIVEN NAMES PQRSTUVWXYZ	GRANTORS	BOOK	PAGE	No. of Acres	BRIEF DESCRIPTION, LOCATION, ETC. (Not Warranted)
7440 Aug 29 1985	Johnson	Cynthia D	+	Derrick William	Georgia Properties Inc.	1247	718		Just Johnny also right Lot 18, Oak Forest way, Oak
7449 Sept 4 1985	"	John			W.C. Inc.	1247	941		Lot 12 wood Creek
7153 Sept 4 1985	"		Mrs +	Willard	Mrs. Meadows Inc.	1247	954		Lot 21 Mt. Meadows
8115 Sept 6 1985	"	Peiken Evelyn	etc		Bobbie Jean Johnson	1248	323		Power of attorney
"	"	Bernice Lee	etc		"	1248	323		
8410 Sept 9 1985	"	John			Deemakers, Smith Inc., Lawler,	1248	459		Lot 23 Chandler Ridge
8966 Sept 13 1985	"		Mary Glenn		Carrie Grand Glenn	1248	774	0.99	Lot 20 Ac. S.C. Hwy No. 290, Chick wood Creek
19341 Sept 17 1985	"		Jones B		W.C. Inc.	1248	942		Lot 3 Pine Crest Dr.
19503 Sept 18 1985	"	Carol Beth	+ William K.		George K. Gange et al	1249	12		Lot Chandler Rd.
19656 Sept 19 1985	"	Alvin A.	et al		R. D. Barrett	1249	60		Lot 10 Heritage Glen Sec II
"	"	Beverly B.	et al		" "	1249	60		
9701 Sept 19 1985	"		Kenneth + Rhonda		Cecil L. June et al	1249	94		University Park Lot 104 Bradley Blvd.
10049 Sept 23 1985	"	Frank C Jr.	et al		Jessie G. Massingale	1249	270		Durable power of attorney
110813 Sept 27 1985	"		Richard		Sarah Lilly Johnson	1249	757		Power of attorney
16211 Sept 30 1985	"		Joseph L.		Peter M. New et al	1249	784		Lot 2 Ribble Creek Area III

over

INDIRECT or GRANTEE Index to Deeds — Greenville County, S. C.

(27) REG. U. S. PAT. OFFICE *Chas. McCall* County Indexes Since 1888 An Identifying Trade Mark

 Open at Proper Tab according to First Letter or Letters of Name and refer to Buff Sub-Index sheet for page reference.

COTT FAMILY NAME INDEX No. 75 © 1949
MADE BY THE COTT INDEX COMPANY, COLUMBUS, OHIO
SOLD BY WALKER, EVANS & COGSWELL CO., CHARLESTON, S.C.

FILE NUMBER DATE OF RECORD	GRANTEES FAMILY NAMES	GIVEN NAMES ABCDEFGHIJ	GIVEN NAMES JKLMNO	GIVEN NAMES PQRSTUVWXYZ	GRANTORS	BOOK	PAGE	No. of Acres	BRIEF DESCRIPTION, LOCATION, ETC. (Not Warranted)
13728 10/14/85	Johnson	Alphonse E.			Alphonse E. Johnson et al Alphonse F. Johnson	1251	821		Unit 4 - E. Ridgeview Hwy pump station
"	"	Estim			"	1251	821		"
12728 Oct 14, 1985	"	Pony		Co. Inc. James B.	W.C. Inc. et al	1250	801		Unit 1 Building Sub 10 Pine Crest Dr. Wm
13190 Oct 16, 1985	"	Demid			William D. Johnson	1251	41		3 ac. Hwy 50 (MKT Hill Rd) also Hwy 50 (MKT Hill Rd) + 2 ac
12710 Oct 21, 1985	"	David V. & John D.			James J. Pugh	1251	648	0.21	ac. Mt. Vernon Rd (Unit 118)
13459 Oct 22, 1985	"	Deoye R.			James J. Pugh	1251	821		Sub 131 Co. Highway Wm + Square, Hwy 44 Wm
"	"	C. Deoye			"	1251	821		Sub. 1
14138 Oct 23, 1985	"	James V. III			Richard H. Quinn et al	1251	887		Lot 14 Elm St. Sec 4
14908 Oct 30, 1985	"	Homes, Inc.			Gary E. Wilson et al	1252	265		Lot 61 Chesterfield Ests. Sec 2, Pk 1
15914 Nov 6, 1985	"	Homes, Inc.			Builders + Developers Inc.	1252	836		Lot 255 Hunterswood Pk 1
15917 Nov 6, 1985	"	Homes, Inc.			Builders + Developers Inc.	1252	837		Lot 21 Hunterswood Sec 2
16043 Nov 5, 1985	"	Lillie K.			Master W. Demid + 2 ac. Hwy 50	1252	741		Lots 12 + 13 Duckworth Rd.
16250 Nov 8, 1985	"	James F. & Rebecca P.			Wenonah E. Pater	1253	66		Lot 2 Mountain View Ave Sub 1
16111 Nov 14, 1985	"	J. Michael & Robin D.			Myrtle M. Shalby Jr.	1253	341		Sub 2 + 24 Unit 118 D. W. Pugh pump station
16114 Nov 14, 1985	"			James B.	W.C. Inc.	1253	320		Sub 1, Pine Crest Dr. 11 Building
17384 Nov 20, 1985	"	Lillie Thomas			George P. Thomas et al	1253	738		Sub Lot 222 easement

INDIRECT or GRANTEE Index to Deeds — Greenville County, S. C.

Open at Proper Tab according to First Letter or Letters of Name and refer to Buff Sub-Index sheet for page reference.

(66)

FILE NUMBER DATE OF RECORD	GRANTEES FAMILY NAMES	GIVEN NAMES ABCDEFGH	GIVEN NAMES IJKLMNO	GIVEN NAMES PQRSTUVWXYZ	GRANTORS	BOOK	PAGE	No. of Acres	BRIEF DESCRIPTION, LOCATION, ETC. (Not Warranted)
17700 Nov 22, 1984	Johnson	Howard J.			John C. Rhinehart <i>etc</i>	1253	891		Lot 12, Stremwood
19314 Dec 9, 1985	"	Homes, Inc.			Shoemaker, Lawler, Smith <i>Inc.</i>	1254	874		Lot 15 Chandler Ridge
19312 Dec 9, 1985	"	"	"		Builders & Developers <i>Inc.</i>	1254	875		Pl 1 Lot 256 Hunters wood Sec 2
19584 Dec 11, 1985	"			B.Co. Inc. Jornes	Woodfield Land Co.	1255	108		Sec IV Lot 202 Brookfield west
19664 Dec 11, 1985	"	Annie M.			By atty in fact James M. Allison Charles B. Campbell	1253	143		Mill Lot 61 Lake Circle St. Mills
17806 Dec 12, 1985	"			Robert E.	Bebbie Jay Jones	1255	210		Highland Lot 60 Sumner Ave Jamison
19926 Dec 13, 1985	"	Kathy J.			Greeland Cemetery Assoc <i>Inc.</i>	1255	320		1-2 Cemetery Sec. lot 180 Sec. 14, Spec
20355 Dec 17, 1985	"			Co. Inc. Jornes	Stanley J. Ford <i>etal</i>	1255	519		Pl III Unit 1-D Woodwind Townhouses
20405 Dec 18, 1985	"	Angela P		Yuta J.	Dev Land Properties <i>Inc.</i>	1255	241		Sec. III Lot 17 Mt. Williamby Estate
20647 Dec 19, 1985	"	Deanne			Russell W. Starnes	1255	816	1.93	Ac Ellis Ridge Rd.
20928 Dec 23, 1985	"			Yan E.	Wachovia Bank & Trust <i>Co. N.A.</i>	1255	992		Partial Release of Judgment Lien
21283 Dec 27, 1985	"		su. Gary M.	<i>etc</i>	Rufus Mitchell Jr. <i>etc</i>	1256	154	1.28	ac. Oak Spr Rd. Dublin Sp.
"	"		Richard.	<i>etc</i>	"	1256	154		
21429 Dec 30, 1985	"			Mrs. W. W. Williams Harrell Williams <i>etc</i>	Lou James Patterne	1255	758	Guid. claim	Lot 2, Nutwood Hwy
"	"			See <i>etc</i>	"	1255	758		
21778 Dec 31, 1985	"			Wesley Satterdale Vanessa	Douglas Jones	1256	465		Lot 4 Centenary
"	"			"	"	1256	465		

INDIRECT or GRANTEE Index to Deeds — Greenville County, S. C.

(22)


Open at Proper Tab according to First Letter or Letters of Name and refer to Buff Sub-Index sheet for page reference.

()

FILE NUMBER DATE OF RECORD	GRANTEES FAMILY NAMES	GIVEN NAMES ABCDEFGHIJ	GIVEN NAMES JKLMNOPQ	GIVEN NAMES RSTUVWXYZ	GRANTORS	BOOK	PAGE	No. of Acres	BRIEF DESCRIPTION, LOCATION, ETC. (Not Warranted)
21995 Jan 2, 1986	Johnson			J. G. et al	Jim Gentry	1256	724		Sunset Hills Lot 102 Waccamaw Cir.
22265 Jan 6, 1986	"			Jo Ann	Renaissance Inc.	1256	970		Lot 7 Renaissance Garden Ct.
22960 Jan 10, 1986	"			James Jr.	Builder & Developer Inc.	1057	379		P# 15 Lot 228 Hunter Wood Sec I
22162 Jan 13, 1986	"			Lucille	Elwood J. Jordan	1057	521		pt lots 2+3 Grove Rd.
23379 Jan 16, 1986	"			James Inc.	Decker, Lewis Smith	1057	104		Lot 11 Hunter Ridge
23898 Jan 20, 1986	"			Marshall William	Lois James Ratterree	1257	964		Quit Claim Lot National Ave.
"	"			Darrell et al William	" " "	1257	964		
22896 Jan 20, 1986	"			Darrell William	William Marshall	1057	121		Quit Claim Lot White Hwy Truck
24023 Jan 21, 1986	"			Co. Inc. Townes et al	W. Z. Inc.	1258	44		Lot 18 White Dr. Wood
24629 Jan 27, 1986	"			Randall et al Kunada et al	Robert B. Bill	1258	439		Lot 4 Willow Pond Ln. Willow Pond
"	"			" " "	" " "	1258	439		
24682 Jan 27, 1986	"			Edward A. et al	Larry D. Johnson	1258	462		8 1/200 acs Saluda Sp.
"	"			Lobbie Go et al Mrs Inez G. Johnson Crumpton Lorrie S.	" " "	1258	463		
24823 Jan 28, 1986	"			Lorrie S.	Pete J. Finley	1058	499		Village Sec. 3 Lot 2 Sec 3 Sec 4 Sec 5 Sec 6 Sec 7 Sec 8
25705 Feb 4, 1986	"			Mandell	John Knox Wherry Jr.	1259	230		Grove Pk. Also Lot 24 Lots 25+26 Laurens Pl. Glenn
25751 Feb 4, 1986	Johnston	Elise W	+	Preston C	Eula Vaughn Lynch	1259	216	Quit Claim	Lots 56+59 Coleman Hgts

REVERSE or GRANTEE Index to Deeds — Greenville County, S. C.

REG. U. S. PAT OFFICE *Chas McCott* County Indexes Since 1888 An Identifying Trade Mark

 Open at Proper Tab according to First Letter or Letters of Name and refer to Buff Sub-Index sheet for page reference.

COTT FAMILY NAME INDEX No. 75 © 1949
MADE BY THE COTT INDEX COMPANY, COLUMBUS, OHIO
SOLD BY PHOTO COPY SUPPLY, MAULDIN, S. C.

(A 14)

FILE NUMBER DATE OF RECORD	GRANTEES FAMILY NAMES	GIVEN NAMES ABCDEFGHIJ	GIVEN NAMES JKLMNO	GIVEN NAMES PQRSTUVWXYZ	GRANTORS	BOOK	PAGE	No. of Acres	BRIEF DESCRIPTION, LOCATION, ETC. (Not Warranted)
25773 Feb 4, 1986	Johnson	Homes, Inc.			<i>etal</i> Thomas A. Weir	1259	238		Lot 110 Bellingham, Sec 2
26077 Feb 6, 1986	"	"		<i>Co. Inc.</i> James B. Johnson	<i>etal</i> Joseph R. Sittko	1259	432		Lot 61 Palmetto Downs Sec III
26076 Feb 6, 1986	"	"		James B. Johnson III	<i>Inc.</i> James B. Johnson Co.	1259	433		Lot 61 Palmetto Downs Sec III
26565 Feb 11, 1986	"	<i>Inc.</i> Homes			<i>Inc.</i> Builder & Developer	1259	619		<i>one</i> Lot 9, Hunter Wood Sec one Phase
26564 Feb 11, 1986	"	<i>Inc.</i> Homes			<i>Inc.</i> Builder & Developer	1259	620		<i>Phase 1</i> Lot 277 Hunter Wood Sec II
26610 Feb 12, 1986	"	Alice P.			Sale Pruitt Day	1259	722		Power of attorney
26826 Feb 14, 1986	"	"		<i>Marcell</i> William	William Marshall Johnson	1259	880		<i>Buy</i> Quit claim Lot 101, Aptech
26903 Feb 14, 1986	"	Annie P.			Mrs. A. Miller	1259	929		<i>+ Iron Gate Sp.</i> Lot 9 Webster St. Village 5 State
26868 Feb 14, 1986	"	<i>Inc.</i> Homes			<i>Inc.</i> Builder & Developer	1259	890		<i>Phase one</i> Lot 13, Hunter Wood Sec one
2856 Feb 27, 1986	"	<i>Inc. & D.</i> Homes			The Albany Foundation	1260	612		Additional Addendum to Agreement for orig. see deed bk. 1103 pg 174 r 1253 pg 626
"	"	"			" " "	1260	612		
28367 Feb 28, 1986	"	Homes, Inc.			<i>etal</i> Michael E. Davis	1260	766		Lot 80 Bellingham Sec IV
28455 Mar 3, 1986	"	"		<i>Co. Inc.</i> James B. Johnson	W.C. Jones, A.S.C. Corp.	1260	815		Lot 45 Wood Creek
28602 Mar 3, 1986	"	"		Miller	<i>Admin.</i> Administrator of Veterans Affairs	1260	876		Lot 8, McBe Estate
29798 Mar 13, 1986	"	Annie P.			<i>etal</i> Jimmy Winkles Sr.	1261	756		Lot 9 Webster St. Village 9 Slater & Sons Inc. Bates Sp. job Orig. see deed bk 1253 pg 205
"	"	"			" " "	1261	756		

REVERSE or GRANTEE Index to Deeds — Greenville County, S. C.

(2/2)

REG. U. S. PAT OFFICE *Chas McCott* County Indexes Since 1888 An Identifying Trade Mark

 Open at Proper Tab according to First Letter or Letters of Name and refer to Buff Sub-Index sheet for page reference.

COTT FAMILY NAME INDEX No. 75 © 1949
MADE BY THE COTT INDEX COMPANY, COLUMBUS, OHIO
SOLD BY PHOTO COPY SUPPLY, MAULDIN, S. C.

FILE NUMBER DATE OF RECORD	GRANTEES FAMILY NAMES	GIVEN NAMES ABCDEFGHIJ	GIVEN NAMES JKLMNO	GIVEN NAMES PQRSTUWXYZ	GRANTORS	BOOK	PAGE	No. of Acres	BRIEF DESCRIPTION, LOCATION, ETC. (Not Warranted)
2974 May 12, 1986 20149	Johnson	Bunda + Michael			David B West	1261	718		Lot 10 S. Cass - Town St + Crty
May 14, 1986 30458	"	Home			Donald R. Hawkins	1261	919		Book Sec I Lot 37 Pine Needle Rd. Hwy - Sec 2 Pl 1
May 18, 1986 30460	"	Homes Inc.			Builders + Developers	1262	156		Lot 257 Hunters Woods
May 18, 1986 30457	"	Homes Inc.			Shoemaker, Lawler, Smith	1262	157		Lot 5 Chandler Ridge Wood Creek Sec 2
May 18, 1986 30526	"	Homes Inc.			W. C. Inc.	1262	158		Lot 4 in Pine Crest Dr.
May 19, 1986 30577	"		M. Mawin		R. L. White	1262	222		Range Lot 49 Range Trail Woodland
May 14, 1986 31248	"	Catherine			William M. Wood	1262	280		Lot 36 Summit Dr. Wood Hts
May 26, 1986 31341	"	Home			Builders + Developers	1262	645		Lot 278 Hunters Wood Sec + 2nd St. Park Place
May 26, 1986 31555	Johnston	Barbara			Matthew A. Pace Bailey	1262	696		Lot 1st lots 2 + 6 Cr. 3rd Ave
May 22, 1986 32324	Johnson			W. Jolley	Robert E. Urie	1262	822		Out lot Pettigrew St.
Apr 2, 1986 32823	"			J. C.	James H. Mann	1263	285		Lot 6, 1, 8 Alford St, Alford
Apr 7, 1986 32974	"			J. Perry + Susan J. B. Co. Inc.	Clara B. Pfeiffer	1263	608		Chick app. 20. Lot 1 Cr. Dunbar St + Oakwood Rd.
Apr 8, 1986 33003	"			Home	W. C. Inc.	1263	658		Lot 52 Wood Creek Sec 2
Apr 8, 1986 35457	"	Home			Builders + Developers	1263	673		Lot 262 Hunters Woods Sec 2
Apr 24, 1986 35687	"			Spring + Yvonne H. Co. Inc.	Deborah Williams Hill	1263	67		Lot 33 Rubenwood St Mt.
Apr 30, 1986	"			Journe B.	W. C. Inc.	1265	215		Lot 46 Wood Creek Sec 2

INDIRECT or GRANTEE Index to Deeds — Greenville County, S. C.

Open at Proper Tab according to First Letter or Letters of Name and refer to Buff Sub-Index sheet for page reference.

(11)

FILE NUMBER DATE OF RECORD	GRANTEES FAMILY NAMES	GIVEN NAMES ABCDEFGHIJ	GIVEN NAMES JKLMNO	GIVEN NAMES PQRSTUVWXYZ	GRANTORS	BOOK	PAGE	No. of Acres	BRIEF DESCRIPTION, LOCATION, ETC. (Not Warranted)
36167 May 2, 1986 26916	Johnson			Co. Inc. Journes B.	etal Gerald J. Hennenlofer	1265	468		Lot 7 Verdin Estate Map III
May 5, 1986 27110	"	Inc. Dome			Claude E. Guest Jr.	1265	564		Lot 16, Forest Woods Sec. I
May 9, 1986 27033	"	"	"	"	Builders & Developers	1266	41		Lot 265 Hunters Woods Sec 2 Ph I Creek Sec 2
May 14, 1986 37703	"	"	"	"	W.C. Inc. by Dixie S. Weller et al	1266	355		Lot 49 Pine Crest A. wood
May 15, 1986 28087	"	Andge J. Kelley E. Jr.	Dennis		R. Norman Weller	1266	370		Lot, Gulliver St., Ft. Inn
May 16, 1986 38581	"	Benjamin	Wilma		College Properties Inc.	1266	421		Lot 13 Schiew at Cleveland Dr. + Highway Dr.
May 21, 1986 28537	"	David W. + Jennie M.			John J. Langston	1266	529		Lot 41 = .459 ac. Includ front Charterfield Estate Sec II
May 23, 1986 39049	"	Marlene + Kevin R.		B. C. Inc. Dome	David M. Wilson	1266	850		Lot 63 Charwood Ave.
May 27, 1986 39318	"			Phoebe B.	Phoebe P. Boykin	1267	34		Lot 22 Wood Creek Sec 2
May 28, 1986 40042	"	Harold + Lallie S.			Lisa J. Singleton	1267	190		Power of attorney
June 2, 1986 40200	"	J. Stanley + William			Lisa J. Morrison	1267	190		1 ac also 3 acs Austin Sp.
June 3, 1986	Johnston				Andrus Properties Inc.	1267	586		Lot E. College Street
"	"				Franklin Enterprises	1267	719		Lot 65 Plantation Dr. Holly Tree Plantation Ph III
" 40533"	"				"	1267	719		Sec III
June 4, 1986	Johnson	James, Inc.			Builders & Developers Inc.	1267	806		Ph I Lot 263 Hunters Woods Sec 2

INDIRECT or GRANTEE Index to Deeds — Greenville County, S. C.

(Jd)


Open at Proper Tab according to First Letter or Letters of Name and refer to Buff Sub-Index sheet for page reference.

()

FILE NUMBER DATE OF RECORD	GRANTEES FAMILY NAMES	GIVEN NAMES ABCDEFGHIJ	GIVEN NAMES KLMNO	GIVEN NAMES PQRSTUWXYZ	GRANTORS	BOOK PAGE	No. of Acres	BRIEF DESCRIPTION, LOCATION, ETC. (Not Warranted)
40737 June 5 1986 41045	Johnson			B. In. Dorcas B.	W.C. In.	1267.87		Lot 29, Wood Creek Sec 2
June 9, 1986 41511	"		Maudell		Earl Crawford SA Jeff Caparell	1268.128		Lot Cedar Lane Rd. (Hwy 183) Hwy 418
June 11, 1986 41563	"		G. Stanley		Jeffrey Caparell	1268.407		Lot Hwy 418 also 1.19 acs County
June 11, 1986 41761	"	Nomen, In.			Knallcreek, Int'd Pauline Grant etal	1.561		Redirection of Street + Rock to Hill
June 13, 1986 41760	"	B. L.			Marie M. Hankin	1268.584		Lot 7
June 13, 1986 41759	"	B. L.			Alan S. McDaniel	1268.585		Lot 5
June 13, 1986 41842	"	B. L.			W.C. In.	1268.586		Lot 6
June 13, 1986 41841	"	Domes			Budden + Developer John F. Sampkin etal	1268.605		Lot 26, Wood Creek Sec. 2 Same one
June 13, 1986 42166	"	"		H. In. Dorcas	Paul J. Foster etal	1268.606		Lot 254 Hunter Woods Sec 2
June 17, 1986 42556	"		John E.		Philip E. Neff etal	1268.815		2 Parcels E. Lawrence A. Highland Sec 5. 757 pg 156
June 19, 1986 43131	"		John A.		Philip E. Neff etal	1269.28		Caveat Agreement, for air, see
June 23, 1986 " "	"		Joyce M.		" " " etal	1269.298		Lot 95 Devon Dr. Add: to Knallwood Htzs.
" 43148 June 23, 1986 4314	"	Connie L +	Randy U.		James Douglas Cox Shuttle Enterprises In.	1269.370		part sec 5 Lot 57 Janner Rd. Edwards
June 25, 1986 43178	"		Domes		J. Stanley Johnson	1269.505		Lot 137 Buthorn St. Dora
June 27, 1986	"					1269.734		16 Lots Knallcreek

REVERSE or GRANTEE Index to Deeds — Greenville County, S. C.

REG. U. S. PAT OFFICE *Chas. McCorkle* County Indexes Since 1888 An Identifying Trade Mark

 Open at Proper Tab according to First Letter or Letters of Name and refer to Buff Sub-Index sheet for page reference.

COTT FAMILY NAME INDEX No. 75 © 1949
MADE BY THE COTT INDEX COMPANY, COLUMBUS, OHIO
SOLD BY PHOTO COPY SUPPLY, MAULDIN, S. C.

(55)

FILE NUMBER DATE OF RECORD	GRANTEES FAMILY NAMES	GIVEN NAMES ABCDEFGH	GIVEN NAMES IJKLMNO	GIVEN NAMES PQRSTUVWXYZ	GRANTORS	BOOK	PAGE	No. of Acres	BRIEF DESCRIPTION, LOCATION, ETC. (Not Warranted)
134 Jul 1, 1986	Johnson	Russell Don	go. Marilyn		Rice Properties Inc	1269	946		Lot 6 Ricelan Creek
229 July 2, 1986	"	Don In.			Builder + Developer In.	1270	102		Phase 1 Lot 253 Hunter Woods Sec II
474 July 2, 1986	Johnston		John E.		Henry J. Covington	1270	151		pt Lot 3 South Sp. 70 on Sec 2
1099 July 8, 1986	Johnson	F. Tom			Lewis Morgan Tyler dpt	1270	575		Donal Pown attorney
1207 July 8, 1986	"			J.B. Co. Inc. Downer B. Co. Inc. Journals	Woodfield Land Co.	1270	513		Lot 203 Brookfield W. Sec IV
1830 Jul 9, 1986	"				W.C. Inc. for W.E. Jager	1270	631		Lot 32 Wood Creek Sec 2 Abney Mills, Brandon Plant Sec 2
2210 Jul 14, 1986	"	D. Wellsman			master W. Daniel Yarbrough Jr.	1270	994		5 Lots Cr Cooper St + Green St.
2507 Jul 16, 1986	"	Homes, Inc.			W.C. Inc. Johnston et al	1271	201		Lot 57 Wood Creek Sec 2
2676 July 17, 1986	Johnston	Eugene + James			Greenville County Tax Collector	1271	379		Lot 661
2549 Jul 18, 1986	Johnson			Co. Inc. Journals B. et al	W.C. Inc.	1271	466		Lot 24 Wood Creek Sec 2
3348 Jul 18, 1986	Johnston			Ruby D. Co. Inc. Journals B.	Ruth D. Oyner et al	1271	417		County Rd. South Sp. Lot Cr Old Oak Shoals +
3704 Jul 24, 1986	Johnson				W. Daniel Yarbrough Jr. et al	1271	786		Lot 22 Farrester Farms
3921 Jul 28, 1986	"	Homes Inc.			Daniel W. Jackson M.D. et al	1272	26		Lot 23 Harrogate Hills Gower Estates
4716 Jul 28, 1986	"		John E. + Sarah J.		Jerry J. Ferlauto et al	1272	24		Lot 78 Henderson Rd. Sec 2
4823 Aug 1, 1986	"			Co. Inc. Journals B.	W. Daniel Yarbrough Jr. In.	1272	462		Lot 18 Farrester Farms
Aug 4, 1986	"	Homes Inc.			Builder + Developer In.	1272	530		Phase one Lot 266 Hunter Woods Sec II

REVERSE or GRANTEE Index to Deeds — Greenville County, S. C.

(99)

REG. U. S. PAT OFFICE *Chas McCott* County Indexes Since 1888 An Identifying Trade Mark

Open at Proper Tab according to First Letter or Letters of Name and refer to Buff Sub-Index sheet for page reference.

COTT FAMILY NAME INDEX No. 75 © 1949
MADE BY THE COTT INDEX COMPANY, COLUMBUS, OHIO
SOLD BY PHOTO COPY SUPPLY, MAULDIN, S. C.

FILE NUMBER DATE OF RECORD	GRANTEES FAMILY NAMES	GIVEN NAMES ABCDEFGHIJ	GIVEN NAMES JKLMNO	GIVEN NAMES PQRSTUVWXYZ	GRANTORS	BOOK	PAGE	No. of Acres	BRIEF DESCRIPTION, LOCATION, ETC. (Not Warranted)
5184 Aug 5, 1986 5607	Johnson	Dale H.		M. Winifred Co. Inc.	Hermit O. Bishop Jr. etal	1272	722		map 2 Sec 2 Sugar Creek Lot 454 Sweetwater Rd.
5874 Aug 11, 1986 5857	"	Elaine & James W.		James B.	W.C. Inc. a.s.c. Christian Union The Churches of Christ ch	1273	01 181		Lot 21 Wood Creek Sec. 2 Englewood also Lot 107 Sec A Lot 108 Englewood Eats.
Aug 11, 1986 6067	Johnston	Elise W.			J.C. Wilson	1273	98		15 ac = Lot 98 Saluda River, Cleveland
Aug 12, 1986	Johnson	E.E. & Nell		etal	E.E. Johnson " "	1273	206 306		Lot 77 Flora Ave Camilla Park
" "	"	Sara		etal	" "	1273	306		
6207 Aug 13, 1986 6298	"			Co. Inc. James B.	Bennington Corp S.C. pt	1273	407		Lot 60 Bennington
Aug 14, 1986 7480	"	James			W.C. Inc. a	1273	491		Lot 25 Woodcreek Sec. 2
Aug 21, 1986	"			James H. R. H. H. Co. H. H. H.	Bob Myrtle Bldg Inc.	1274	29		Lot 241 Benister rd, Saluda Sec 5
" "	"				" "	1274	29		
7631 Aug 22, 1986 7632	"			Russell L.	Ethel M. Hester Indin & Etac	1274	159	.26	ac Sunset Dr.
Aug 22, 1986 7973	"	Edith L.		Co. Inc.	Connie Johnson Baker	1274	160		Lot 1
Aug 26, 1986 7903	"			James B.	Bennington Corp.	1274	319		Lot 11 Bennington
Sept 1, 1986 4312	"	James			W.C. Inc. JRA Mung & H. H. H.	1214	121		Lot 57 Wood Creek Sec. 2 Sec 2
Sept 3, 1986 9478	"				Mary & H. H. H.	1214	172		Lot 60 Woodcreek Sec. 2
Sept 4, 1986	"			Co. Inc. James B.	W.C. Inc.	1275	72		Woodcreek Sec 2 Lot 47, Seal Lane

REVERSE or GRANTEE Index to Deeds — Greenville County, S. C.

REG. U. S. PAT OFFICE *Chas. M. Cotts* County Indexes Since 1888 An Identifying Trade Mark

Open at Proper Tab according to First Letter or Letters of Name and refer to Buff Sub-Index sheet for page reference.

COTT FAMILY NAME INDEX No. 75 © 1949
MADE BY THE COTT INDEX COMPANY, COLUMBUS, OHIO
SOLD BY PHOTO COPY SUPPLY, MAULDIN, S. C.

(RR)

FILE NUMBER DATE OF RECORD	GRANTEES FAMILY NAMES	GIVEN NAMES ABCDEFGH	GIVEN NAMES IJKLMNO	GIVEN NAMES PQRSTUVWXYZ	GRANTORS	BOOK	PAGE	No. of Acres	BRIEF DESCRIPTION, LOCATION, ETC. (Not Warranted)
9566 Sept 4, 1986	Johnson	Homes Inc.			W. C. Inc.	1275	124		Lot 33 WoodCreek Sec 2
9815 Sept 8, 1986	"	Homes Inc. ^{etal}		Co. Inc. ^{etal} Jornes	Pacific Ave. Properties	1275	260		Agreement
9868 Sept 8, 1986	"	Hennis ^{etal}			M. Jerry Burton	1275	313		Lot 14 Wisteria Lane Spring Valley
"	"	Debra ^{etal}			" " "	1275	313		Sec 2 Ph 1 Lot 260 Hunters Woods
10525 Sept 12, 1986	"	Homes Inc.			Builders & Developers Inc. new Summit S. Johnson	1275	616		Lot 12 G. Camille Ave + McPherson
10528 Sept 13, 1986	"	Summit			Summit S. Johnson	1275	627		Space one Lot 252 Hunters Woods Sec. II
10526 Sept 14, 1986	"	Homes Inc.			Builders + Developers Inc.	1275	617		Ridge Cleveland Sp pt Lot 101 Palmetto Dr. Woodland
10627 Sept 14, 1986	"	Donald J.			Catherine W. Miller	1275	615		Lot Oak Hill Dr.
10776 Sept 15, 1986	"	Amanda + John R.			Jurman Edward Burgess ^{etal}	1275	782		Drill agreement with Addendum + Expinting
10962 Sept 16, 1986	"	D. Wilmon			The Abney Foundation	1275	893		Lot 8 Knoll Creek
11297 Sept 17, 1986	"	Center		E William	Johnson Home Inc.	1276	112		Lot 15.5 aces = Tract 1
13507 Oct 2, 1986	"	Deborah			James Gary Center	1277	299		Lot 279 Belle Meade Sec 3 + Brook Blend Brook Bluff + ...
13607 Oct 2, 1986	"	Homes Inc.			Richard L. King ^{etal}	1277	356		Lot 71 Ravensworth Rd. Sec 2 Ph 1
13524 Oct 2, 1986	"	D. Allen + Norma			Arnon S. Snow ^{etal}	1277	308		Lot 259 Hunters Woods
13608 Oct 2, 1986	"	Homes, Inc.			Builders + Developers Inc.	1277	357		Lot 23 G. Craig Lane + Cole Rd. Welcome Dr.
14018 Oct 6, 1986	"	Wanda C	etc		Bob G. Sexton + Co.	1277	674		
"	"	Brenda G	etc			1277	674		

REVERSE or GRANTEE Index to Deeds — Greenville County, S. C.

(22)

REG. U. S. PAT. OFFICE *Chas McCott* County Indexes Since 1888 An Identifying Trade Mark

Open at Proper Tab according to First Letter or Letters of Name and refer to Buff Sub-Index sheet for page reference.

COTT FAMILY NAME INDEX No. 75 © 1949
MADE BY THE COTT INDEX COMPANY, COLUMBUS, OHIO
SOLD BY PHOTO COPY SUPPLY, MAULDIN, S. C.

FILE NUMBER DATE OF RECORD	GRANTEES FAMILY NAMES	GIVEN NAMES ABCDEFGHIJ	GIVEN NAMES JKLMNO	GIVEN NAMES PQRSTUVWXYZ	GRANTORS	BOOK	PAGE	No. of Acres	BRIEF DESCRIPTION, LOCATION, ETC. (Not Warranted)
13966 Oct 6, 1986	Johnstone			J. Kerrille	William S. Johnson	1277	640		Green Lot 9 Melbourne Lane Wellington
14239 Oct 8, 1986	Johnson			Richard W. P.	James M. Harris	1277	848		James Regne Out B. 30 Middleton Place Hwy
14451 Oct 8, 1986	"			Joseph et al	Smith + Steele Bldg	1277	871		Lot 12 Ruston Place Sec II Pine cr.
"	"			Joseph et al	" "	1277	871		
14504 Oct 9, 1986	Johnson			Waymon D. et al	Roger D. Haskett et al	1277	943		Lot 3 Birnie St.
"	"			Wanda Bail	" " "	1277	943		
14569 Oct 9, 1986	"	Homes Inc			Builders & Developers Inc	1277	990		Sec 2 Phl Lot 276 Hunters Woods
14800 Oct 10, 1986	"			Robert W. et al	The Smith Companies	1278	76		Lot 41 Newmarket. S. C.
"	"			Rebecca et al	" "	1278	76		Part Sec. 2
14757 Oct 10, 1986	"	De Homes			Wesley M. Witt	1278	55		Lot 11 Sutton Place
14815 Oct 13, 1986	"			Co. L. Doreen B.	Remington Corp	1278	142		Lot 17 Remington
16137 Oct 21, 1986	"	Chapel			Quay Johnson	1278	779	0.24	ac. Coal Spg. Church Rd.
16322 Oct 22, 1986	"			Co. Inc. James B.	W. C. Inc. 2nd Corp	1278	914		Lot 20 Wood Creek Sec 2
16508 Oct 23, 1986	"			Johanne H. et al	A. B. Burnett et al	1279	23		Lot Green Also Lot R/W
"	"			Nancy H. et al	" "	1279	23		
16588 Oct 23, 1986	Johnson			Co. Inc. James B.	W. C. Inc. 2nd Corp	1279	969		Lot 25 Wood Creek Sec 2

REVERSE or GRANTEE Index to Deeds — Greenville County, S. C.

REG. U. S. PAT OFFICE *Chas McCorkle* County Indexes Since 1888 An Identifying Trade Mark

Open at Proper Tab according to First Letter or Letters of Name and refer to Buff Sub-Index sheet for page reference.

COTT FAMILY NAME INDEX No. 75 © 1949
MADE BY THE COTT INDEX COMPANY, COLUMBUS, OHIO
SOLD BY PHOTO COPY SUPPLY, MAULDIN, S. C.

(LL)

FILE NUMBER DATE OF RECORD	GRANTEES FAMILY NAMES	GIVEN NAMES ABCDEFGH	GIVEN NAMES IJKLMNO	GIVEN NAMES PQRSTUVWXYZ	GRANTORS	BOOK	PAGE	No. of Acres	BRIEF DESCRIPTION, LOCATION, ETC. (Not Warranted)
19012 Nov 10, 1986	Johnson	Allan	Haney		George M. Cooley	1280	421	2.0 ac.	Beltvue Rd.
19376 Nov 12, 1986	"	Homes Inc.	Kim		Builders & Developers Inc.	1280	547		Sec. II, Pl. I Lot 249, Hunters Woods
19997 Nov 14, 1986	"	Homes Inc.			Richard A. Winley Jr.	1280	841		Lot 150 Idlewild
20149 Nov 17, 1986	"	Homes Inc.			Builders & Developers Inc.	1280	966		Sec 2 Pl 1 Lot 261 Hunters Woods
20201 Nov 17, 1986	"			W. Perry	Calvin B. Taylor	1281	24		Lot 23 Shellstone Park
20447 Nov 18, 1986	"	Homes Inc.			Bobby E. Church	1281	126		Lot 1 Forest Trail
20763 Nov 20, 1986	"	Homes Inc.		Julien et al William	College Properties Inc.	1281	271		Lots A-D + F Park Row & PWD
20784 Nov 20, 1986	"	Homes Inc.			Lawson Properties Inc.	1281	289		Lot 28 Foxwood
20783 Nov 20, 1986	"	Homes Inc.			Lawson Properties Inc.	1281	290		Lot 53 Foxwood
20782 Nov 20, 1986	"	Homes Inc.			Lawson Properties Inc.	1281	291		Lot 41 Foxwood
21338 Nov 25, 1986	"	Searge L.			Artistic Builders Inc.	1281	665		Sec 2 Pelham Ests Lot 34 Providence Square
21614 Nov 26, 1986	"			W. Inc. James B.	Bennington Corp	1281	734		Lot 26 Bennington
21629 Nov 26, 1986	"		Patrick B.		Jerre A. Smith et al	1281	824		pt. Tract 1 Staunton Br. Rd.
21643 Nov 26, 1986	"		Patrick B.		G. Frank Smith et al	1281	823		pt. Tract 1 Staunton Br. Rd.
21999 Dec 1, 1986	"	L. Eugenia		Phyllis B. Co. Inc. James B.	Charles W. Atkinson et al	1282	2	0.24 ac.	
21925 Dec 1, 1986	"				Bennington Corp.	1281	964		Lot 20 Bennington

REVERSE or GRANTEE Index to Deeds — Greenville County, S. C.

(22)

REG. U. S. PAT OFFICE *Chas McCott* County Indexes Since 1888 An Identifying Trade Mark


Open at Proper Tab according to First Letter or Letters of Name and refer to Buff Sub-Index sheet for page reference.

COTT FAMILY NAME INDEX No. 75 © 1949
MADE BY THE COTT INDEX COMPANY, COLUMBUS, OHIO
SOLD BY PHOTO COPY SUPPLY, MAULDIN, S. C.

FILE NUMBER DATE OF RECORD	GRANTEES FAMILY NAMES	GIVEN NAMES ABCDEFGH	GIVEN NAMES IJKLMNO	GIVEN NAMES PQRSTUWXYZ	GRANTORS	BOOK	PAGE	No. of Acres	BRIEF DESCRIPTION, LOCATION, ETC. (Not Warranted)
22068 Dec 2, 1986	Johnson	Faudus Alice			Edward Johnson et al	1282	51		Sp. Also Lot 7 Hwy 14 Lot 6 Woodland Hts Club Spg
22256 Dec 2, 1986	"	Jones			Steven W. Martin Greenville, S.C.	1282	175		Lot 53, Parkview Sec. I
22537 Dec 4, 1986	"		S	Robert H Lee	The Smith Companies et al	1282	279		Lots 218 & 219 Sec 5 Sec 3
22676 Dec 4, 1986	"		K Matthew Allen Dutton	Lee Dorothy	James J. Pettapiece et al	1282	247		Lot 762 Sugar Creek Mppd
24443 Dec 10, 1986	"				William R. Jaber Jr. et al	1282	887	.4	de. McCaulery Rd + Beline Rd.
24958 Dec 15, 1986	"	David W. Homes Jr.			M. L. Moss In.	1283	208		Power of attorney Spartanville
24908 Dec 12, 1986	"	Homes Jr.			Builders & Developers et al	1283	44		Lot 2 Hunters Woods Sec I
25569 Dec 18, 1986	"	Homes Inc.			Richard E. Dixon et al	1283	527		Lot 56 Heritage Lakes The Village Sec 1
26667 Dec 24, 1986	"			Sharon G.	Wesley D. Bratton et al	1284	314		Lot 36 Canterbury St.
26779 Dec 29, 1986	"	In. Homes			Donald K Miller et al	1284	382		Lot 17 Terra Oaks
27323 Dec 31, 1986	"			Sheila	Harrell G. Collier et al	1284	766		Lot 418 Westwood Sec II
27899 Jan 2, 1987	"	In. Homes			Dorcas J. Wilke Jr. et al	1285	383	83.31 ac.	
28222 Jan 5, 1987	"	Homes Inc.			Lillie Lynch Young et al	1285	606		Lot 1 = 1.80 acs Sec 3 Rd 1
28997 Jan 9, 1987	"	"	"	"	Builders & Developers Inc	1286	19		Lot 44 Hunters Woods
29624 Jan 15, 1987	"	Geardine			Terrie A. Woffard	1286	325		Tract 2 Bates Sp. Also R/W

REVERSE or GRANTEE Index to Deeds — Greenville County, S. C.

REG. U. S. PAT OFFICE *ChumCott* County Indexes Since 1888 An Identifying Trade Mark

 Open at Proper Tab according to First Letter or Letters of Name and refer to Buff Sub-Index sheet for page reference.

COTT FAMILY NAME INDEX No. 75 © 1949
MADE BY THE COTT INDEX COMPANY, COLUMBUS, OHIO
SOLD BY PHOTO COPY SUPPLY, MAULDIN, S. C.

(M.M.)

FILE NUMBER DATE OF RECORD	GRANTEES FAMILY NAMES	GIVEN NAMES ABCDEFGHIJ	GIVEN NAMES JKLMNOPQ	GIVEN NAMES RSTUVWXYZ	GRANTORS	BOOK	PAGE	No. of Acres	BRIEF DESCRIPTION, LOCATION, ETC. (Not Warranted)
30679 Jan 26, 1987	Johnson	Charles R			Alba C. Johnson LTD pts	1286	872		Med 2p Lot 4.03 ac. Becky Gibson Rd.
30923 Jan 27, 1987	"			Co. Inc. James B.	Brookside way Assoc. etal	1287	205		Lot 38 Brookside Forest
31146 Jan 29, 1987	"	Hames, Inc.			John C. Balcombe	1287	344		2 Parcels Lakeview Acres
31414 Jan 30, 1987	"	Catherine E Ann			Wath D. Rigin	1287	438		Lot 40 Wood Creek Sec. 2
31741 Feb 2, 1987	"	Cynthia Ann			Richard P. Nauphain	1287	643		Also parcel Lots 46 & 47 Duckworth Rd. Cleveland Twp.
31618 Feb 2, 1987	"	Jones			J. Stanley Johnson	1287	576		Lot 8 Forester Farms
31619 Feb 2, 1987	"		J. Stanley		Johnson Homes Inc. a sc pts.	1287	577		Lot 8 Forester Farms
32348 Feb 6, 1987	"			Co. Inc. James B.	S & S Investments	1287	915		Stevens Place Lot 33 Windward Gray Sack
33129 Feb 12, 1987	"	Ann R. Ann R.			Reby Johnson	1288	344		Power of attorney
33128 Feb 12, 1987	"	Ann R. Ann R.			William H. Johnson pts	1288	346		Power of attorney
33224 Feb 13, 1987	"			Co. Inc. James B.	Brookside way Assoc. LTD	1288	354		Lot 35 Brookside Forest
33283 Feb 13, 1987	"	Jones Inc.			Warepat Properties Inc.	1288	366		Lot 42 Foxwood
34565 Feb 25, 1987	"	Charles			Alba C. Johnson	1289	23		Med 2p Less 4.03 acs Lot 6 Acres Becky Gibson Rd
35083 Feb 27, 1987	"	Walter P Martin et al	+	J. A. Thomas	John M. Jones etal	1289	223		Wood Creek Sec 2 Lots 44 Seal Lane Mullen
35253 Mar 2, 1987	"	Verett Lobank et al			Wesley J. Mc Pay III	1289	273		Lot 80 Eastgate Village
"	"					1289	273		

REVERSE or GRANTEE Index to Deeds — Greenville County, S. C.

(M/M)

REG. U. S. PAT OFFICE *ChumCott* County Indexes Since 1888 An Identifying Trade Mark


Open at Proper Tab according to First Letter or Letters of Name and refer to Buff Sub-Index sheet for page reference.

COTT FAMILY NAME INDEX No. 75 © 1949
MADE BY THE COTT INDEX COMPANY, COLUMBUS, OHIO
SOLD BY PHOTO COPY SUPPLY, MAULDIN, S. C.

FILE NUMBER DATE OF RECORD	GRANTEES FAMILY NAMES	GIVEN NAMES ABCDEFGHIJ	GIVEN NAMES JKLMNOPQ	GIVEN NAMES RSTUVWXYZ	GRANTORS	BOOK	PAGE	No. of Acres	BRIEF DESCRIPTION, LOCATION, ETC. (Not Warranted)
36068 Mar 5, 1987	Johnson			S. Co. Inc Townes	Bennington Corp. etal	1289	656		Lot 8 Bennington
36399 Mar 9, 1987	"			Sheri S. Heyward	C. Nelson Garrison	1289	846		Lot Pine Forest Dr.
36895 Mar 10, 1987	Johnston			William	Lucille J. James III etal	1290	26		General power of attorney Sugar Creek, Maples Sec 2 Lots 556 + 557 Campwood Trail
37246 Mar 12, 1987	"	David R.	Linda J.		M. Dabney Poppitt In.	1290	168		Lot (old) Chanticleer Sec. VIII
37816 Mar 13, 1987	"	Elise W.			Chanticleer Real Estate etal	1290	397		Lots 269, 270 + pt lot 271 Rock Creek Dr. Drayles Park
38112 Mar 17, 1987	Johnson			B etal Stephen D etal Stephani	J. E. Jinkley "	1290	639		Lot 36 Farmington Dr.
38193 Mar 17, 1987	"			M. etal Robert Joyce etal Brand	Maggie W. Bumbly "	1290	643		
39715 Mar 25, 1987	"			Florence Capers	Jefferson W. Burch Richard J. Egan etal	1291	167		pt lots 6 + 8 Somerset Estates Lot 99 Shallowford Rd. Sec 2.
41093 April 1, 1987	"	Adelaide	Edward James		Thomas G. Jackson etal	1291	699		Sec B Pinehurst Lot 45 + pt lot 43 Pinehurst Dr.
41245 Apr 1, 1987	"		Mark	Sherrie	Bayne Development Co. Inc In.	1291	759		Lot 65 Sec 1 Country Ests. Phase one
41283 Apr 2, 1987	"	Charlaine	Murphy Jr.		Builder + Developer	1292	145		Lot 42 Hunters Woods Sec. 3
42372 Apr 8, 1987	"	Thomas			Eastlan Dump Inc.	1292	186		Lot 26 Plainview Hgts Stonewood, St. Ann
42517 Apr 8, 1987	"		Mattie	Ray etal	Nancy J. Johnson	1292	197		pt Lot 108 Demorest Circle
42558 April 9, 1987	Johnson-Malley			Tracey					

REVERSE or GRANTEE Index to Deeds — Greenville County, S. C.

REG. U. S. PAT OFFICE *Chas McColl* County Indexes Since 1888 An Identifying Trade Mark

 Open at Proper Tab according to First Letter or Letters of Name and refer to Buff Sub-Index sheet for page reference.

COTT FAMILY NAME INDEX No. 75 © 1949
MADE BY THE COTT INDEX COMPANY, COLUMBUS, OHIO
SOLD BY PHOTO COPY SUPPLY, MAULDIN, S. C.

(W W)

FILE NUMBER DATE OF RECORD	GRANTEES FAMILY NAMES	GIVEN NAMES ABCDEFGHIJ	GIVEN NAMES JKLMNO	GIVEN NAMES PQRSTUVWXYZ	GRANTORS	BOOK	PAGE	No. of Acres	BRIEF DESCRIPTION, LOCATION, ETC. (Not Warranted)
43046 Apr 13, 1987	Johnson	^m Charles & Mary	Beck S.		^{Inc.} Premier Investment Co.	1292	419		Lot 49 + pt lot 50 Brushy Creek Rd
43545 Apr 14, 1987	"	Homes, Inc.			^{Inc.} Builders & Developers	1292	604		Sec 2 Pl 1 Lot 267 Hunters Woods
44462 Apr 20, 1987	"			Co. Inc. James B.	S & S Investments	1292	963		Lot 22
44982 Apr 22, 1987	"	Homes, Inc.			^{Inc.} Builders & Developers	1293	217		Pl 1 Lot 48 Hunters Woods Sec 3
49297 May 4, 1987	"			Co. Inc. James B.	W. C. Inc. & S. C.	1294	30		Lot 54 Wood Creek Sec. 2
49874 May 7, 1987	"		Id Lena		Flossie E. Hawkins	1294	299		Lots O Neal Sp.
48064 May 7, 1987	"	^{Inc.} Homes			Dawsonport Properties	1294	378		Lot 61 Foxwood Sp. 1
48188 May 8, 1987	"			Ollie Ruth et al	Karry Johnson	1294	441		Int Lot 34 Blossom Dr. County
48673 May 11, 1987	"	Homes, Inc.			Knoll Creek Sub'd	1	582		Definition of Street & Road to Hill & Green
49315 May 14, 1987	"			Dr. et al Terrell L.	Roger S. Vinton III	1294	856		pt Lot 5 Village Ct. Village
49641 May 15, 1987	"	^{Inc.} Homes			David J. Moore	1295	10		Lot 141 Bentwood Sec. 4 0.74 Acres
49808 May 18, 1987	"		Jo Ann L.		Curtis E. Baker	1295	95		3.20 acs Keller Mill Rd also
49979 May 18, 1987	"	Homes, Inc.			George E. Dugosh	1295	184		Lot 23 Westwood Sec 1
50338 May 19, 1987	"		L. Mafine		Annie Gasnell	1295	265		Lot Cunningham Rd.
51293 May 22, 1987	"	^{Inc.} Homes			Dawsonport Properties Inc.	1295	703		Lot 64 Foxwood

REVERSE or GRANTEE Index to Deeds — Greenville County, S. C.

(177)

REG. U. S. PAT. OFFICE *Chas McCott* County Indexes Since 1888 An Identifying Trade Mark

Open at Proper Tab according to First Letter or Letters of Name and refer to Buff Sub-Index sheet for page reference.

COTT FAMILY NAME INDEX No. 75 © 1949
MADE BY THE COTT INDEX COMPANY, COLUMBUS, OHIO
SOLD BY PHOTO COPY SUPPLY, MAULDIN, S. C.

FILE NUMBER DATE OF RECORD	GRANTEES FAMILY NAMES	GIVEN NAMES ABCDEFGHIJ	GIVEN NAMES JKLMNO	GIVEN NAMES PQRSTUVWXYZ	GRANTORS	BOOK	PAGE	No. of Acres	BRIEF DESCRIPTION, LOCATION, ETC. (Not Warranted)
51420 May 26, 1987	Johnson			B. Co. ^{LD PLS} Dawne Inc.	Brookside Way Assoc.	1295	741		Lot 37 Brookside Forest
51336 May 26, 1987	Johnstone			Roads	Suzanne R. Johnstone	1295	723		Del Norte Estates Lot 415 S. S. Bradford Ct.
52636 June 1, 1987	Johnson	Andrea +	J. Carson	Whitman	David C. Pittman	1296	217		Lot 69 Lanneau Dr. Highland
52547 June 1, 1987	"		Julia Frances		Doris Phillips	1296	218		Lots 16 + 17 Newwood St.
53568 June 3, 1987	"	Dillon Jr.	et al		Donald J. Williams	1296	645		Lot 4 Gibson Oaks Estate
"	"	Blenda	et al		"	1296	645		
53691 June 4, 1987	"	Idomes	et al		Navanport Properties Inc.	1296	697		Lot 37 Foxwood
54050 June 5, 1987	"	Charles R.			Cary Johnson Taylor Inc.	1296	791	Lot 194	ac. Cool Spg Church Rd.
54664 June 9, 1987	"	Homes Inc.		Vaughn	Navanport Properties	1297	35		Lot 63 Foxwood
54711 June 9, 1987	"			Sybil Co. Inc.	Frances Canfield	1297	74		Int 3.08 acs Dunklin Sp.
54995 June 11, 1987	"			Journes B.	Bennington Corp	1297	181		Lot 44 Bennington
55276 June 12, 1987	"			Tommy C.	Harry Johnson	1297	280		Int 0.78 acs Robinson St.
55375 June 12, 1987	"	Homes Inc.			Builders & Developers Inc	1297	333		Lot 47 Hunters Woods
55400 June 12, 1987	"		Meredith A. Coleman	Raymond R.	Foot Hills Delta P. Inc	1297	339		Lot 2
55835 June 16, 1987	"	AKA Cathy J.			Charles Coleman Jr.	1297	486		Lot 2 Renaissance Gardens
57240 June 23, 1987	"	Cynthia			Southland Nevep. Co. Inc	1298	71		Lot 6 Brookside Forest

REVERSE or GRANTEE Index to Deeds — Greenville County, S. C.

REG. U. S. PAT. OFFICE *ChemCott* County Indexes Since 1888 An Identifying Trade Mark

Open at Proper Tab according to First Letter or Letters of Name and refer to Buff Sub-Index sheet for page reference.

COTT FAMILY NAME INDEX No. 75 © 1949
MADE BY THE COTT INDEX COMPANY, COLUMBUS, OHIO
SOLD BY PHOTO COPY SUPPLY, MAULDIN, S. C.


(00.)

FILE NUMBER DATE OF RECORD	GRANTEES FAMILY NAMES	GIVEN NAMES ABCDEFGHIJ	GIVEN NAMES JKLMNO	GIVEN NAMES PQRSTUVWXYZ	GRANTORS	BOOK	PAGE	No. of Acres	BRIEF DESCRIPTION, LOCATION, ETC. (Not Warranted)
57171 June 23, 1987	Johnson	Stone Jr.			Navemport Properties Inc.	1298	49		Lot 34 Foxwood
57969 June 26, 1987	"	Donald C.			H. W. Johnson	1298	409		6.32 ac & .33 ac. Johnson Dr
"	"	Frances			"	1298	409		
477 July 2, 1987	"	Edward			Premier Investment Co. Inc.	1298	962		Lot 54 Brook Glenn Gardens
"	"	Angela			"	1298	962		
2220 July 14, 1987	"	Grace A.			Adell C. Drake	1299	673		Rest Lot Subhs Mt. Rd. Travelers
2930 July 16, 1987	"	Cynthia			Thomas L. Stephenson	1299	941		Lot 16 Club A rest
3042 July 17, 1987	"	Frederick			Debit Properties Inc.	1299	977		Lot 8 Butler Sp.
"	"	Anne E.			"	1299	977		
3469 July 20, 1987	"	Carson Kenneth		Jing S.	Frances Davis Johnson	1300	140	1	acre Hwy 276 Cleland Sp.
13321 July 20, 1987	"			Co. Inc.	American Juice Corp	1300	103		Lot 242 Powderhorn Sec 4
5481 July 30, 1987	"	Aris W.			Ellen T. Taylor	1301	205		Int Lot Ariver Ave. Glendale
5482 July 30, 1987	"	Aris W.			Mary T. Nufand	1301	206		Int Lot Ariver Ave. Glendale
5479 July 30, 1987	"	Aris W.			Charles H. Townes	1301	207		Int Lot Ariver Ave. Glendale
5480 July 30, 1987	"	Aris W.			Aurelia T. Schamlow	1301	208		Int Lot Ariver Ave. Glendale
6216 Aug 3, 1987	"	Donald R.			Dallen West	1301	629		Lot 3 Terrace Dr. Crest Sp.

REVERSE or GRANTEE Index to Deeds — Greenville County, S. C.

(00)

REG. U. S. PAT. OFFICE *Chas McCott* County Indexes Since 1888 An Identifying Trade Mark

 Open at Proper Tab according to First Letter or Letters of Name and refer to Buff Sub-Index sheet for page reference.

COTT FAMILY NAME INDEX No. 75 © 1949
MADE BY THE COTT INDEX COMPANY, COLUMBUS, OHIO
SOLD BY PHOTO COPY SUPPLY, MAULDIN, S. C.

FILE NUMBER DATE OF RECORD	GRANTEES FAMILY NAMES	GIVEN NAMES ABCDEFGHIJ	GIVEN NAMES JKLMNO	GIVEN NAMES PQRSTUVWXYZ	GRANTORS	BOOK	PAGE	No. of Acres	BRIEF DESCRIPTION, LOCATION, ETC. (Not Warranted)
7858 Aug 13/1987	Johnson				Navenport Properties Inc	1302	391		Lot 60 Foxwood
17911 Aug 13/1987	"				Sue S. Keith et al Judge An. Maude Howard Wom	1302	416		Lot Lydia St.
8651 Aug 18/1987	"				Robert W. Greenville County Probate Court	1302	759		Conservatorship
8539 Aug 18/1987	"				John A. Richmond et al	1302	710	}	Lot 22 Myrtlefield Park
"	"				"	1302	710		
8626 Aug 18/1987	"				Navenport Properties Inc. John Arnold Devant	1302	748		Lot 59 Foxwood
8927 Aug 19/1987	"				John Arnold Devant	1302	921		Double Power of attorney
1023 Aug 20/1987	"				Elizabeth Hill	1302	986		Power of attorney
9147 Aug 21/1987	"				James William Johnson	1303	44		Power of attorney
9148 Aug 21/1987	"				Edith Boyce Johnson	1303	54		Power of attorney
9144 Aug 21/1987	"				James William Johnson	1303	43		Lot 32 Cedar Dr.
9240 Aug 21/1987	"				Navenport Properties Inc.	1303	121		Lot 65 Foxwood
9601 Aug 25/1987	"				Nancy C. Johnson In presence of Maude	1303	281		General Power of attorney
9629 Aug 25/1987	"				Probate Court Judge Saraherik Allen Johnson (minor)	1303	296		Conservatorship
10273 Aug 27/1987	"				Greenville County Probate Judge	1303	620		Conservatorship
10152 Aug 27/1987	"				David W. Mathias	1303	537		Lot 24 The Cedars

REVERSE or GRANTEE Index to Deeds — Greenville County, S. C.

REG. U. S. PAT OFFICE *Chambers* County Indexes Since 1888 An Identifying Trade Mark

Open at Proper Tab according to First Letter or Letters of Name and refer to Buff Sub-Index sheet for page reference.

COTT FAMILY NAME INDEX No. 75 © 1949 MADE BY THE COTT INDEX COMPANY, COLUMBUS, OHIO SOLD BY PHOTO COPY SUPPLY, MAULDIN, S. C.

(PP)

FILE NUMBER DATE OF RECORD	GRANTEES FAMILY NAMES	GIVEN NAMES ABCDEFGHIJ	GIVEN NAMES KLMNO	GIVEN NAMES PQRSTUVWXYZ	GRANTORS	BOOK	PAGE	No. of Acres	BRIEF DESCRIPTION, LOCATION, ETC. (Not Warranted)
10638 Aug 31, 1987	Johnson			Co. Inc. Jornes B.	Elizabeth R. Satterfield	1303	845		Burning Bush Rd. Lot 22 Barrester Farms
111385 Sept 2, 1987	"	Edgar P.	etal		Dwendolyn A. Guest	1304	228		Lot 109 Chanticleer Sec II
" "	"	Bobbie L.	etal		" " "	1304	228		
11575 Sept 3, 1987	"		Joann L.	Ronald A.	Gregory L. Coleman	1304	329		Lot 58 Oak Forest Estd Sec II
12257 Sept 9, 1987	"		James W.		Byron D. Reenes Jr.	1304	661		Lot 15 Lot 11 Katie M. Also
12873 Sept 14, 1987	"	Dunge W.			Ruthann M. Stark	1304	936		Lot 54 College Wpts
12968 Sept 14, 1987	"		MacArthur	etal	Joe C. Thomson	1305	03		Lot 21 Woodfield Glenwood Lane
" "	"		Janey	etal	" "	1305	03		
13511 Sept 17, 1987	"	Glen Dale	Elaine Melodie		James Henry Thompson	1305	314	9.3	acres
13761 Sept 18, 1987	"	James Inc.			Paranport Properties Inc	1305	401		Lot 23 Japwood
13846 Sept 21, 1987	"		Cynthia Oscar J.		Larry M. Baiter	1305	442		Lot 159 Aron Park
15496 Sept 30, 1987	"		Brian	etal	Mary M. Carnes	1306	284		Lot 36 & 77 Lots 35 + 37 Briarcliff Dr. Dixie Hgts.
" "	"		Anne Dwendolyn	etal	" " "	1306	284		
16336 Oct 5, 1987	"		Bessie		Dwight G. Gandy Church by Pleasant View Baptist	1306	814		Lot 19 Paris Mt. Gardens
16388 Oct 6, 1987	"		James W.	etal	" "	1306	852		Lot Reids School Ad Chick Sgt 24.
" "	"		Janey	etal	" "	1306	852		

REVERSE or GRANTEE Index to Deeds — Greenville County, S. C.

(PP)

REG. U. S. PAT OFFICE *Chem-Lette* County Indexes Since 1888 An Identifying Trade Mark

Open at Proper Tab according to First Letter or Letters of Name and refer to Buff Sub-Index sheet for page reference.

COTT FAMILY NAME INDEX No. 75 © 1949
MADE BY THE COTT INDEX COMPANY, COLUMBUS, OHIO
SOLD BY PHOTO COPY SUPPLY, MAULDIN, S. C.

FILE NUMBER DATE OF RECORD	GRANTEES FAMILY NAMES	GIVEN NAMES ABCDEFGHIJ	GIVEN NAMES JKLMNOPQ	GIVEN NAMES RSTUVWXYZ	GRANTORS	BOOK	PAGE	No. of Acres	BRIEF DESCRIPTION, LOCATION, ETC. (Not Warranted)
17147 Oct 9, 1987	Johnson	Billing J.			Indiv + Personal Representative Clyde W. Johnson et al	1307	367		pt. tract 2 = one ac. Dublin
17252 Oct 12, 1987	"	"		Preston B.	Joseph Fulmer Jr.	1307	499		lots 5, 6, 7 Berry's mpe O'Neal
17343 Oct 12, 1987	"	Dr. Adams			Davenport Properties	1307	514		lot 35 Foxwood
17238 Oct 12, 1987	"		N.V.		Linda R. Johnson	1307	477	9.4	ac. McKinney Rd. Phase III Sec. III
18321 Oct 19, 1987	"			Co. Dr. Jones B.	Donald E. Franklin et al	1308	77		lot 48 Holly Lee Plantation
18347 Oct 19, 1987	"	Edward L.			William Raton	1308	90		lot 140 Brea Forest Runwood Crest Sec. 2
	"	Nolan R.				1308	90		
18423 Oct 19, 1987	"	George R.			Lehman A. Mosley Jr. et al	1308	183		lot 21 Phillip Dale Park
18766 Oct 21, 1987	"		Gard		Claude Allen Sweeney et al	1308	375		Int. 87 acres = tract B
19077 Oct 23, 1987	"		James		Paul Warren Culbertson	1308	535		special power of attorney
19228 Oct 23, 1987	"	DBA et al	Yon Hair Designs		Herman J. Hill Jr. F&B	1308	676		Lease Agreement
19212 Oct 23, 1987	"	Edward		Dr. Dewain	American Federal Bank	1308	662		book Sec II Mauldin lot 103 Over Creek Rd Forests
20973 Nov 4, 1987	"	Homes, Inc.			Builders & Developers Inc	1309	678		Sec I, S'ville lot 163, Hunters Woods
20970 Nov 4, 1987	"	Homes Inc.			Builders & Developers Inc.	1309	676		Phase II Simpsonville lot 165 Hunter Woods Sec. I
21331 Nov 6, 1987	"			Co. Inc. Jones B.	Valley Oaks aben Pto.	1309	845		lot 57 Valley Oaks
22024 Nov 11, 1987	"	Dary B.			Judith G. Johnson	1310	211		Limited Power of attorney

REVERSE or GRANTEE Index to Deeds — Greenville County, S. C.

REG. U. S. PAT. OFFICE *Chas McCotts* County Indexes Since 1888 An Identifying Trade Mark

Open at Proper Tab according to First Letter or Letters of Name and refer to Buff Sub-Index sheet for page reference.

COTT FAMILY NAME INDEX No. 75 © 1949
MADE BY THE COTT INDEX COMPANY, COLUMBUS, OHIO
SOLD BY PHOTO COPY SUPPLY, MAULDIN, S. C.

FILE NUMBER DATE OF RECORD	GRANTEES FAMILY NAMES	GIVEN NAMES ABCDEFGHIH	GIVEN NAMES IJKLMNO	GIVEN NAMES PQRSTUVWXYZ	GRANTORS	BOOK	PAGE	No. of Acres	BRIEF DESCRIPTION, LOCATION, ETC. (Not Warranted)
26719 Dec 8, 1987	Johnson	Edna et al			U.S. Retirement Corp	1312	338		Lot 7 Nunnemaid Ridge Swainsboro Pk III
"	"	Edna M			"	1312	338		"
27631 Dec 14, 1987	"			Co. Inc James B.	Brookside Way Associates	1312	845		Orig see Deed Bk 1188 pg 173 Lot 37 Brookside Forest for Phase II
28049 Dec 16, 1987	"	Home			Builders + Developers Inc.	1313	54		Lot 167 Hunters Wood Sec I
29081 Dec 23, 1987	"	Quay			Charles Quay Johnson	1313	705	1.0	ac. J.C. Hwy 414
29485 Dec 29, 1987	"	John + James			William B. Willingham	1313	937		Lot 32 Berkeley Ave. Franklin
29878 Dec 30, 1987	"	John			Shelda J. Johnson	1314	77		General Double Power of attorney Subd. Water Mill Rd. lot 120 + pt lot 119 Sugar Mill
29901 Dec 30, 1987	"		Wm.	Wm. Shirley	Carl W. Bldg Inc.	1314	107		lot 39 + 40 Cr. Nolia Dr. + Guide
29822 Dec 30, 1987	"			Russell	Conie Joyce Johnson co J.C. Ind.	1314	57		lot Poplar St.
30368 Dec 31, 1987	"	Coy C			Associates Financial Services	1314	471		Peagins Unit 5 Draystone I (orig prop)
30741 Jan 6, 1988	"		Katherine	John W	Frank W. Bailey	1314	720		lot 65 Bndt St, Washington
30863 Jan 6, 1988	"			John	Mary B. Bndt	1314	807		General Power of attorney
31166 Jan 12, 1988	"	Bobby Joe			Joe Johnson	1314	973		Sec 1 Pk II Lot 157 Hunters woods
31242 Jan 13, 1988	"	Homes, Inc			Builders + Developers Inc.	1315	55		Creek Subd lot 49 Forester Creek way Forester
31347 Jan 13, 1988	"	Homes Inc.			Forester Creek Pk	1315	52		Forester Creek Subd lot 50, Forester Creek way
31246 Jan 13, 1988	"	Homes Inc.			Forester Creek Pk	1315	53		

REVERSE or GRANTEE Index to Deeds — Greenville County, S. C.

REG. U. S. PAT OFFICE *Chambliss* County Indexes Since 1888 An Identifying Trade Mark

Open at Proper Tab according to First Letter or Letters of Name and refer to Buff Sub-Index sheet for page reference.

COTT FAMILY NAME INDEX No. 75 © 1949 MADE BY THE COTT INDEX COMPANY, COLUMBUS, OHIO SOLD BY PHOTO COPY SUPPLY, MAULDIN, S. C.

()

FILE NUMBER DATE OF RECORD	GRANTEES FAMILY NAMES	GIVEN NAMES ABCDEFGHIJ	GIVEN NAMES KLMNNO	GIVEN NAMES PQRSTUVWXYZ	GRANTORS	BOOK	PAGE	No. of Acres	BRIEF DESCRIPTION, LOCATION, ETC. (Not Warranted)
31464 Jan 15, 1988	Johnson	W. Brenda			Honey Durham a Gen. Pk	1315	183		Green Lot 2 Chick Jpg Sp.
31824 Jan 16, 1988	"			B. Co. Inc. Journes	Valley Oaks S.C. Gen. Pk	1315	276		Lot 34 Valley Oaks
32222 Jan 21, 1988	"			B. Co. Inc. Journes	P.C. Associates	1315	585		Sub. Plat I Sec. I Lot 12 outside Lane, Inside Poplar Ridge
32543 Jan 22, 1988	"			Co. Inc. Journes	Southwood Development Corp.	1315	742		Lot 2 Poplar Ridge Rd.
33844 Jan 29, 1988	"		Larry E.		Jeffrey R. Smutzer	1316	141		Bound for title, 8 ac.
33843 Jan 29, 1988	"		Larry E.		Jeffrey R. Smutzer	1316	143		S.C. pg 78 Lot 140 Squirrel Lot Bk.
34469 Feb 5, 1988	"			B. Co. Inc. Journes	Southwood capt	1316	752		Poplar Ridge Lot 40 Poplar Ridge McKinney
34494 Feb 8, 1988	"	Ben T. + Jean R.			Henry Clay Van Dyke	1316	759		Sugar Creek Sec 3 map 2 Lot 725 North Wingfield Rd.
34794 Feb 9, 1988	"	Homes, Inc.			Builders + Developers Inc.	1316	915		Sec 1 Pt II Lot 187, Hunters Woods
34613 Feb 9, 1988	"		Jimmy D.		Dorcas E. Benjamin	1316	861		Tract = 1.71 ac. Near River Falls
"	"		Martha		"	1316	861		"
34671 Feb 9, 1988	"		Jimmy D.		Elna Yarnblood Moon	1316	864		Ditch claim Lot 1.71 ac. Near River Falls
"	"		Martha		"	1316	864		"
35152 Feb 12, 1988	"	Homes Inc.			W. N. Leslie Inc.	1317	78		Lot 18 Park Lane Sub'd.
35741 Feb 19, 1988	"	David W. + Jennie M.			Club Forest Homeowners	1317	375		Mutual Cross Easement Agreement
35952 Feb 18, 1988	"	B. L.			Rice-Cleveland Co. K. C. C. L. Corp.	1317	482		Lot 21 Carlisle Dr.

REVERSE or GRANTEE Index to Deeds — Greenville County, S. C.

REG. U. S. PAT OFFICE *Chas. McCorkle* County Indexes Since 1888 An Identifying Trade Mark


Open at Proper Tab according to First Letter or Letters of Name and refer to Buff Sub-Index sheet for page reference.

COTT FAMILY NAME INDEX No. 75 © 1949 MADE BY THE COTT INDEX COMPANY, COLUMBUS, OHIO SOLD BY PHOTO COPY SUPPLY, MAULDIN, S. C.

FILE NUMBER DATE OF RECORD	GRANTEES FAMILY NAMES	GIVEN NAMES ABCDEFGHIJ	GIVEN NAMES JKLMNO	GIVEN NAMES PQRSTUVWXYZ	GRANTORS	BOOK	PAGE	No. of Acres	BRIEF DESCRIPTION, LOCATION, ETC. (Not Warranted)
36489 Feb 23, 1988	Johnson	Harold M.	<i>Carter</i> Kimberly		William J. McCauley AKA Charlene Ramsey	1317	756		Sub. Lot 31 Brookside Forest
36643 Feb 24, 1988	"	Frances	&	Philip A.	Charlene E. Ramsey	1317	870		Lot Grove Sp.
36850 Feb 25, 1988	"			Co. Inc. James B.	Southwood Development Corp	1317	977		Ridge Lot 37 Lombardy Ct. Poplar
37065 Feb 26, 1988	Johnstone	Fiduciary Trust		etal	Greenville Investors, Ltd.	1318	75		Transfer of general Partnership Interest + Amendment of Agreement + Certificate of Ltd. Pto -
" "	"	"	"	"	" " "	1318	75		
37602 Mar 1, 1988	Johnson			V. et al Louis	Stephen E. Parkhill	1318	358		Lot 19 Sanford Ct. Belmont
" "	"			etal Regina W.	" " "	1318	358		Stgts
38091 Mar 4, 1988	"	Jr. Dome			W. N. Leslie Jr.	1318	669		Lot 17 Park Lane Sub
38710 Mar 9, 1988	"			Co. Inc. James B.	Southwood Development Corp	1318	984		Lot 36 Lombardy Ct. Poplar Ridge
39059 Mar 11, 1988	"			Martin L.	William Earl Martin	1319	189		Synnett, St Lot 5 Pinsett Ave +
39415 Mar 14, 1988	"	Jr. Dome			W. N. Leslie Jr.	1319	347		Lot 37+38 Sharon Place Sec 2
39871 Mar 17, 1988	"			Co. Inc. James B.	Southwood Dev Corp	1319	546		Ridge Lot 12 Aspen Ct. Poplar
40054 Mar 18, 1988	"	Dolly Pichone			A. Stephen Johnson	1319	462		Travis, Lot 36 Hym Hts New I Lot 30 Hym Estates, New I Chick
40621 Mar 18, 1988	"			Margaret + Robert H.	W. N. Kelly	1319	698		Greenville Lot 126 Watwood Sec II
40691 Mar 31, 1988	"	Carly +		Ruth	Jane J. Draves	1319	879		Lot 19 Eagle Ridge Lane, Martinsburg
40552 Mar 22, 1988	"	Frank			Jane Cheek	1319	980		Acres Lot 21 (5.10 Acs) Lake View

REVERSE or GRANTEE Index to Deeds — Greenville County, S. C.

REG. U. S. PAT OFFICE *Chas. McCott* County Indexes Since 1888 An Identifying Trade Mark

 Open at Proper Tab according to First Letter or Letters of Name and refer to Buff Sub-Index sheet for page reference.

COTT FAMILY NAME INDEX No. 75 © 1949 MADE BY THE COTT INDEX COMPANY, COLUMBUS, OHIO SOLD BY PHOTO COPY SUPPLY, MAULDIN, S. C. ()

FILE NUMBER DATE OF RECORD	GRANTEES FAMILY NAMES	GIVEN NAMES ABCDEFGHIJ	GIVEN NAMES IJKLMNOP	GIVEN NAMES PQRSTUVWXYZ	GRANTORS	BOOK	PAGE	No. of Acres	BRIEF DESCRIPTION, LOCATION, ETC. (Not Warranted)
41361 Mar 28, 1988	Johnson			McCreary Marvin	Etec Edward E. Kunze	1320	379		Prop Reg Pl 1 Unit 4-7 Creekside Haring
42005 Mar 31, 1988	Johnstone				Rudolph III Sarah M. Jennings	1320	712		Power of Attorney Sub Parting Sp. Mauldin Pt lot 63 Fairfield Dr. Bladde
42107 Mar 31, 1988	Johnson			Mary S.	Robert E. Johnson	1320	813		Sub Reg Mauldin Unit 2p. Pt lot 64+65 Fairfield Dr. Bladde
42106 Mar 31, 1988	"				Robert E. Mary S. Johnson	1320	815		
42207 Mar 31, 1988	Johnstone				Rudolph III John Williamson Kettle	1320	908		Lot 12 Custer St
42938 Apr 5, 1988	Johnson				D.T.B. A.S.C. Inc.	1321	299		Lot 9 Carrington Green Sec. T.
43909 Apr 13, 1988	"	Jr. Homes			W.W. Leslie Inc.	1321	815		Lot 10 Park Lane
44573 Apr 15, 1988	"	Homes, Inc.			W. N. Leslie Inc.	1322	190		Lot 62 Sharon Place Sec 2
44644 April 18, 1988	"			m.m.	Mary M. Johnson Personal Representative	1322	231		Ord. of Distribution, Lot 3 Colonial
45429 Apr 21, 1988	"	Gen E.			Richard J. Ballenger	1322	763		Lot 28 Falls St.
45451 April 22, 1988	"			J. Keith	Dandy Wilson	1322	819		Dep. Exec Lot 6 Snow St. Chick Spg
46567 April 28, 1988	"				Engene III John A. Bolen Inc.	1323	395		Lot 21 Four Oaks
46498 Apr 28, 1988	"				London Southeastern Properties	1323	339		Lot 31 Forster Creek
46830 April 29, 1988	"	Urban G. Dange			St. H. et al A. Foster Chapman	1323	589		Partnership Agreement
46803 April 29, 1988	"			Michael	Catherine H. Gante	1323	578		Lot 1 Oak Crest Ct, Oak Crest
47007 May 2, 1988	"			Nora Jane	William Street Development	1323	690		Village Townhouses #1 Haring Prop Reg Reserved Life Estate Unit 1-12 The

REVERSE or GRANTEE Index to Deeds — Greenville County, S. C.

REG. U. S. PAT. OFFICE *Chas. McCall* County Indexes Since 1888 An Identifying Trade Mark

 Open at Proper Tab according to First Letter or Letters of Name and refer to Buff Sub-Index sheet for page reference.

COTT FAMILY NAME INDEX No. 75 © 1949
MADE BY THE COTT INDEX COMPANY, COLUMBUS, OHIO
SOLD BY PHOTO COPY SUPPLY, MAULDIN, S. C.

FILE NUMBER DATE OF RECORD	GRANTEES FAMILY NAMES	GIVEN NAMES ABCDEFGHIJ	GIVEN NAMES JKLMNO	GIVEN NAMES PQRSTUVWXYZ	GRANTORS	BOOK	PAGE	No. of Acres	BRIEF DESCRIPTION, LOCATION, ETC. (Not Warranted)
46938 May 2, 1988 47577 May 4, 1988	Johnson			Co. Inc. Journes B.	Southwood Develop. Corp	1322	644		Ridge Rd. Poplar Ridge Lot 34 Lombardy Ct + Poplar
"	"		Jimmy J. Martha	etc etc	J. Mason Duthie	1324	73		Easement + Access Road Agreement
48158 May 6, 1988 48438 May 7, 1988 49056 May 12, 1988	"	Homes, Inc.			Builders + Developers Inc.	1324	385		Sec 1 Ph II Lot 122 Hunters Woods
"	"	Bennie			Walker R. Wellman	1324	526		J. Wellman 2.5 ac. plat survey for Martha sub Block A, Lot 15
"	"		Martha M.		M. R. Johnson Jr.	1324	941		sub Laurens Rd Fair Heights base Rd. ext. South Sp.
51711 May 24, 1988 52264 May 26, 1988	Johnston			Ruby D.	Ruby D. Johnston	1326	68		at old fork Shoals Rd + white
"	Johnson	David			John C. Barnhill	1326	327		Lot 4 Pine Brook Extn.
52761 May 31, 1988 52941	"	Donald + Michele			Freda C. Johnson	1326	705	3.0	ac. Fairview Sp. also B/W add: to Heritage Lakes
53301 June 1, 1988	"	Gregory + Tamar	L.	L.	Larry W. Lee et al	1326	812		Lot 1872 Harness Trail Lorena Park
53155 June 1, 1988 53817	"	Cathy D.		Timothy	Janita S. Mackey	1327	05		Lot 18 Lorena Dr.
"	"	Betty J + Otis E.			Oak Glen Properties Inc	1326	955		Lot 21 Oak Glen Sec 1 Pebble Creek Ph II Sec 1
53818 June 3, 1988 53950 June 3, 1988	"	Homes, Inc.			Batemwood Builders Inc	1327	271		Lot 19 Stone Creek Sec II Half Mile Lake Ph IA
"	"	Homes, Inc.			Half Mile Lake Develop. Corp.	1327	272		Lot 9 Half Mile Way
55229 June 6, 1988	"	Gayle E		Ricky A	Greenville County Redevelopment Authority	1327	330		Mill Sub Sec 1 Lot 17 Welch St. Duncan
55229 June 13, 1988	"		Isaac		Annie Ruth Johnson	1327	980		Lot 32 Hyde Park Sub.

REVERSE or GRANTEE Index to Deeds — Greenville County, S. C.

REG. U. S. PAT OFFICE *Chas. McCall* County Indexes Since 1888 An Identifying Trade Mark

Open at Proper Tab according to First Letter or Letters of Name and refer to Buff Sub-Index sheet for page reference.

COTT FAMILY NAME INDEX No. 75 © 1949
MADE BY THE COTT INDEX COMPANY, COLUMBUS, OHIO
SOLD BY PHOTO COPY SUPPLY, MAULDIN, S. C.

FILE NUMBER DATE OF RECORD	GRANTEES FAMILY NAMES	GIVEN NAMES ABCDEFGHIJ	GIVEN NAMES JKLMNO	GIVEN NAMES PQRSTUVWXYZ	GRANTORS	BOOK	PAGE	No. of Acres	BRIEF DESCRIPTION, LOCATION, ETC. (Not Warranted)
58463 June 3, 1988	Johnson		Paul Odis	Janice	Elton Robey Jay Jr.	1329	965		Graveland Hill Lot 53 Dumbweed Terrace Hill Sec 4.
687 July 5, 1988	"	Cynthia M. et al			Clyde R. Johnson, et al	1330	480		Lot 13 Oak Hill Dr., Oak Manorville
465 July 5, 1988	"	Clara J. et al			Denny R. Greene et al	1330	382		Lot 38 Richburg Rd. pup 9
1218 July 8, 1988	"	Homes, Inc.			Paul H. Bentley et al	1330	904	1.04	acres Old Stage Rd. Park Road Augusta Ga plant 7p.
1842 July 11, 1988	"	ak of Mary Garrison			Robert E. Johnson	1331	149		Deed of Distribution, Lot 17
2232 July 13, 1988	"	Mary C. P.R.		Virginia	Russell L. Plauden et al	1331	538		Essemt Sp. Peace Haven
2873 July 18, 1988	"	Isaac L.			Annie Ruth Johnson	1332	1		Lot 48 Pine Dr. Chick Spg
3154 July 19, 1988	"	Homes, Inc.			Jarvester Creek Pts.	1332	158		Jarvester Creek Sub. Sec 3k 1315 pp 53 Lot 50 Jarvester Creek way
3459 July 20, 1988	"	Homes, Inc.			W.N. Lohie Inc.	1332	315		Lot 57 Shaw Place Sec 2
3767 July 22, 1988	"	Wilhelmina S.			Edell S. Skinner	1332	466		Lot 11 Chick Spg 7p.
3764 July 22, 1988	"	Homes, Inc.			Half Mile Lake Develop. Corp.	1332	469		5 mile Lake P.M.A. Lot 19 Old State Park Rd. Half
4522 July 26, 1988	"	Liston B. et al			Carolina Builders & C Inc.	1332	859		Lot 30 Oak Meadows Sub.
"	"	Mary Lou J. et al			" " " et al	1332	859		
4631 July 27, 1988	"				Robert L. et al	1332	926		Lot 97 Manassas Dr Powderhorn Sec 3
"	"				Ruth E. et al	1332	926		
4923 July 28, 1988	"	Jean			Evian S. Watson	1333	112		General power of Attorney

REVERSE or GRANTEE Index to Deeds — Greenville County, S. C.

REG. U. S. PAT. OFFICE *Chas McCott* County Indexes Since 1888 An Identifying Trade Mark


Open at Proper Tab according to First Letter or Letters of Name and refer to Buff Sub-Index sheet for page reference.

COTT FAMILY NAME INDEX No. 75 © 1949
MADE BY THE COTT INDEX COMPANY, COLUMBUS, OHIO
SOLD BY PHOTO COPY SUPPLY, MAULBIN, S. C. ()

FILE NUMBER DATE OF RECORD	GRANTEES FAMILY NAMES	GIVEN NAMES ABCDEFGH	GIVEN NAMES IJKLMNO	GIVEN NAMES PQRSTUVWXYZ	GRANTORS	BOOK	PAGE	No. of Acres	BRIEF DESCRIPTION, LOCATION, ETC. (Not Warranted)
4805 July 28, 1988	Johnson	Bobby		+ Peggy L.	Cameron Enterprises Inc.	1333	33		Lot 31 Mountain Meadows
4943 July 28, 1988	"			James T. + Venelia B.	Samuel Leroy Season et al	1333	131		Lot 1 Marion Ave. Green Ave, Pleasant Valley Subd
5123 July 29, 1988	"			Marian J.	Ruther Johnson	1333	303		Int Lot 105 Pleasant Ridge Westwood Sec. 3
5091 Aug 1, 1988	"			Mitch	Robert Douglas Davis et al	1333	605		Lot 251 Willowood Circle
5784 Aug 2, 1988	"	Homes, Inc.			Squires Creek Pts.	1333	681		Lot 24 Squires Creek Pt 1
5900 Aug 2, 1988	"	E. H. Frances		+ Philip A.	Edward Harrison	1333	715	0.43	acres Bessie Rd. Farester Creek Subd.
6296 Aug 3, 1988	"	Homes, Inc.			Farester Creek Partnership	1333	930		Lot 1 Farester Creek Subd.
6020 Aug 5, 1988	"			Laura H. et al	Willie Frank Durham	1334	79		General Power of attorney S.C. Hwy 14, Wedgefield
7061 Aug 8, 1988	"			Jennifer L. + Philip H.	Robert C. Massullo Jr	1334	252		Lot 1 Laurel Tree Lane +
8146 Aug 10, 1988	"			Douglas B.	Cynthia C. Johnson	1334	545		Lot 16 Club Forest
8063 Aug 12, 1988	"	Fred C.		+ Sandra	Sarah L. Thomas	1334	892		Lot 49 Resistor Plan Sec II
8014 Aug 12, 1988	"	Thomas			Builder + Developer An Anthony J. Pecina et al	1334	863		Lot 151 Hunter Wood Sec II
8233 Aug 15, 1988	"	Doris J.			Master W. Janie (yab...)	1335	28		pt lot 5 Oldbrook Dr.
8995 Aug 19, 1988	"			J. Keith	Leonard J. Lee	1335	302		Chick Spg sp. pt lots 1+2 Daniel Ave
9082 Aug 18, 1988	"			M. M. + Ruth J.	M. M. Johnson P.A.	1335	539		Sec. 3 Sec. II Deed of Distribution, Lot 3 Colonial
9291 Aug 19, 1988	"			Judith + Robert E.	Jesse E. Hill	1335	708		Lot 32 Oakwood Subd. Lot 34 Oakwood Also Lot 33

REVERSE or GRANTEE Index to Deeds — Greenville County, S. C.

REG. U. S. PAT. OFFICE *Chas McCott* County Indexes Since 1888 An Identifying Trade Mark

 Open at Proper Tab according to First Letter or Letters of Name and refer to Buff Sub-Index sheet for page reference.

COTT FAMILY NAME INDEX No. 75 © 1949
MADE BY THE COTT INDEX COMPANY, COLUMBUS, OHIO
SOLD BY PHOTO COPY SUPPLY, MAULDIN, S. C.

FILE NUMBER DATE OF RECORD	GRANTEES FAMILY NAMES	GIVEN NAMES ABCDEFGH	GIVEN NAMES IJKLMNO	GIVEN NAMES PQRSTUVWXYZ	GRANTORS	BOOK	PAGE	No. of Acres	BRIEF DESCRIPTION, LOCATION, ETC. (Not Warranted)
10031 Aug 24, 1988	Johnson	Jones Inc.			Builder & Developer Inc.	1335	993		Phase II Lot 132 Hunter Wood Sect
10251 Aug 25, 1988	"	Jones Inc.			Squires Creek Partnership	1336	136		Lot 66 Squires Creek Pl 1
10250 Aug 25, 1988	"	Jones Inc.			Squires Creek Partnership	1336	139		Lot 65 Squires Creek Pl 1
10249 Aug 25, 1988	"	Jones Inc.			Squires Creek Partnership	1336	142		Lot 55 Squires Creek Pl 1
10050 Aug 30, 1988	"			Mary & Ronald	AKA Carol Gertrude Morgan Carol B. Morgan	1336	622		Sec 1 Carterbury Lot 53 Third Day St.
11922 Sept 6, 1988	"	Francis Eulis Jane			Margaret S. Hughes	1337	137		Lot 15 Woodside Mills Sec C
12334 Sept 7, 1988	"			Gerry & Ruth	George Wayne Johnson et al	1337	329		Cherokee Park Lot 72 Catechee Rd.
12640 Sept 9, 1988	"	Jones Inc.			Forester Creek Pts	1337	491		Forester Creek Subd Lot 2, Forester Creek Tr.
12813 Sept 9, 1988	"			Mary & Steve	G & S Properties	1337	582		Lot 9 Stone Creek S/D
12918 Sept 12, 1988	Johnston			Nellie M + Robert L.	B. E. Lee	1337	633		Lot 1.68 acres Bates Sp
13249 Sept 13, 1988	Johnson	Freda C			Margaret W Chalker	1337	853		Parcel w/ attache
14604 Sept 21, 1988	"	Jones Inc.			Builder & Developer Inc.	1338	611		Phase II Lot 82 Hunter Wood Sect II Phase
14603 Sept 21, 1988	"	Jones Inc.			Builder & Developer Inc.	1338	612		Phase II Lot 126 Hunter Wood Sect II
14717 Sept 21, 1988	"			Roy	Jefferson A. Newhouse	1338	798		Lot 16 Belmont Hpts
15202 Sept 23, 1988	"	Donald F.			Norman Ann Johnson	1339	83	34	Lot 17 Montclair Sec 6

REVERSE or GRANTEE Index to Deeds — Greenville County, S. C.

REG. U. S. PAT. OFFICE *Chas McCott* County Indexes Since 1888 An Identifying Trade Mark

Open at Proper Tab according to First Letter or Letters of Name and refer to Buff Sub-Index sheet for page reference.

COTT FAMILY NAME INDEX No. 75 © 1949
MADE BY THE COTT INDEX COMPANY, COLUMBUS, OHIO
SOLD BY PHOTO COPY SUPPLY, MAULDIN, S. C. ()

FILE NUMBER DATE OF RECORD	GRANTEES FAMILY NAMES	GIVEN NAMES ABCDEFGH	GIVEN NAMES IJKLMNO	GIVEN NAMES PQRSTUVWXYZ	GRANTORS	BOOK	PAGE	No. of Acres	BRIEF DESCRIPTION, LOCATION, ETC. (Not Warranted)
15798 Sept 28, 1988	Johnson			Deila C.	William E. Johnson	1339	451		Int Lot 8 Kull Creek
16189 Sept 29, 1988	Johnston	Elizabeth J.	etal		Estate of Fred T. Johnston By PR	1239	638		Int. Life Estate Deed of Distribution, Lot 7 McAllister
17302 Oct 5, 1988	Johnson			Willene	W. St. Alford	1340	317	11.9 acres = Tract 8	
19686 Oct 7, 1988	"		Michael James Cook Janice	etal	Lorraine E. Griffin	1340	563		Lot 7 Piedmont Park Rd. Cale
17674 Oct 7, 1988	Johnstone		St. Under S.		Roger H. Johnstone	1340	562		Int Estate Sec 5. Lot 415 Cranford Ct. See Note
17885 Oct 10, 1988	Johnson	Homes, Inc.			Builders + Developers	1340	661		Sec II Pt II Lot 81 Hunters Woods
18049 Oct 11, 1988	"	Elston	etal		Heyward R. McCall	1340	761		Lot 104 Stonerood
" "	"	Andriena			" " "	1340	761		
18109 Oct 11, 1988	"			Co. Inc. Journes R.	Southwood Development Corp	1340	787		Poplar Ridge Rd. Lot 33 Yellow Poplar Ct +
18297 Oct 13, 1988	"		S. Jerry M	etal	Patricia H. Mitchell	1340	860	1 ac. Tract W. Dublin Sp.	
" "	"		Olivia	etal	" "	1340	860		
18359 Oct 14, 1988	Johnston	Fair Alexis			Edward M. Connell	1340	912		Regime Units 179 Inglewood (high prop)
18801 Oct 14, 1988	Johnson	Boyer	+	Raymond	Frances J. Wolfe	1341	146		Lot # 59 Greenville Village
18975 Oct 14, 1988	"	Boyer	+	Raymond	James Frank Borton	1341	147		Lot 59 Greer mill village
18999 Oct 14, 1988	"	Stone			Builders + Developers	1341	184		Phase II Lot 137 Hunters Wood Sec II

REVERSE or GRANTEE Index to Deeds — Greenville County, S. C.

REG. U. S. PAT. OFFICE *Chas. McCall* County Indexes Since 1888
An Identifying Trade Mark

 Open at Proper Tab according to First Letter or Letters of Name and refer to Buff Sub-Index sheet for page reference.

COTT FAMILY NAME INDEX No. 75 © 1949
MADE BY THE COTT INDEX COMPANY, COLUMBUS, OHIO
SOLD BY PHOTO COPY SUPPLY, MAULDIN, S. C.

FILE NUMBER DATE OF RECORD	GRANTEES FAMILY NAMES	GIVEN NAMES ABCDEFGHIJ	GIVEN NAMES JKLMNO	GIVEN NAMES PQRSTUVWXYZ	GRANTORS	BOOK	PAGE	No. of Acres	BRIEF DESCRIPTION, LOCATION, ETC. (Not Warranted)
18895 Oct 17, 1988	Johnson			Quiwansa	Ernest Burton Corp.	1341	239		Lot 7 built 2p. Half mile Lake Ph 1 B
18985 Oct 17, 1988	"	Stames, Inc.			Half mile Lake Develop. By P.R.	1341	261		Lot 18 West Jugalo Court Jackson Cr. Rd.
19225 Oct 18, 1988	"			William	Estate of Annie Grace Johnson By P.R.	1341	439		Deed of Distribution, 53.23 ac. Dorisville Rd.
19226 Oct 18, 1988	"			William R.	Estate of Annie Grace Johnson By P.R.	1341	441		Deed of Distribution, 15.09 ac. plus 1/2 ac. abv. lot 49 appears
19227 Oct 18, 1988	"			William R.	Estate of Annie Grace Johnson By P.R.	1341	443		Deed of Distribution, Lot 48 appears Phase II
20161 Oct 24, 1988	"	The Domes			Builder + Developer The Domes	1341	990		Lot 125 Hunter Wood South
20225 Oct 25, 1988	Johnston	Constance Haag			Anne Meyer Haag The	1342	38		General power of attorney
20293 Oct 25, 1988	Johnson	Dome Inc.			Stanley M. Miller The	1342	60		Lot 2 Rumwood Sect Half mile Lake Phase I B
20148 Oct 27, 1988	"	The Domes			Half mile Lake Develop. Corp	1342	312		Lot 29 E. Jugalo Court, Half
20941 Oct 28, 1988	"	Dana + Jerry				1342	496		Affidavit
21497 Nov 1, 1988	"			Robert E.	Willie J. Flower (now)	1342	936		Specific Power of attorney
21302 Nov 1, 1988	"			Robert E.	Maria J. Compton	1342	789		Specific Power of attorney
21496 Nov 1, 1988	"			Robert E.	Mary J. Dugg	1342	801		Specific Power of attorney
21495 Nov 1, 1988	"			Robert E.	David R. Henderson	1342	807		Specific Power of attorney
21505 Nov 5, 1988	"			Robert E.	Alvin H. Johnson	1342	792		Specific Power of attorney
21500 Nov 5, 1988	"			Robert E.	John E. Johnson	1342	795		Specific Power of attorney

REVERSE or GRANTEE Index to Deeds — Greenville County, S. C.

REG. U. S. PAT. OFFICE *ChumCott* County Indexes Since 1888
An Identifying Trade Mark

Open at Proper Tab according to First Letter or Letters of Name and refer to Buff Sub-Index sheet for page reference.

COTT FAMILY NAME INDEX No. 75 © 1949
MADE BY THE COTT INDEX COMPANY, COLUMBUS, OHIO
SOLD BY PHOTO COPY SUPPLY, MAULDIN, S. C.

()

FILE NUMBER DATE OF RECORD	GRANTEES FAMILY NAMES	GIVEN NAMES ABCDEFGH	GIVEN NAMES IJKLMNO	GIVEN NAMES PQRSTUVWXYZ	GRANTORS	BOOK	PAGE	No. of Acres	BRIEF DESCRIPTION, LOCATION, ETC. (Not Warranted)
21499 Nov 1, 1988	Johnson			Robert E.	Ed A. Johnson	1342	804		Specific Power of attorney
21498 Nov 1, 1988	"			Robert E.	Ray S. Johnson	1342	933		Specific Power of attorney
21494 Nov 1, 1988	"			Robert E.	Sylvia J. Long	1342	939		Specific Power of attorney
21360 Nov 1, 1988	"			Co. Inc. Jornes B.	Southwood Assoc. Corp	1342	751		Poplar Ridge Rd. Lot 14 Poplar Ridge Rd.
21359 Nov 1, 1988	"			Co. Inc. Jornes B.	Southwood Assoc. Corp.	1342	752		Poplar Ridge Rd. Lot 15 Poplar Ridge Rd.
21590 Nov 1, 1988	"		Johnnie N.	etal	Uera S. Johnson	1342	875		Lots 4, 9, 10 & 11 Cannon St. Chick Spg Sp. Green
"	"		Nancy H.	etal	" " "	1342	875		
22433 Nov 4, 1988	"		Frances		James Lewis Johnson	1343	386		Durable power of attorney
22432 Nov 4, 1988	"		Mary		Mary Frances Johnson	1343	392		Durable power of attorney
22627 Nov 7, 1988	"	John			Builder + Developer	1343	540		Phonett Lot 15 Hunter Wood Court
22740 Nov 8, 1988	"			Robert E.	R. A. Johnson Jr.	1343	594		Specific Power of attorney
22794 Nov 8, 1988	"		John L.	Sarah J.	J. Mark Wells etal	1343	611		Landscape & use easement
22793 Nov 8, 1988	"		John R.	Sarah J.	De Wells Co. Inc.	1343	609		Lake Ct Pat Parkin Lake Rd. Parkin
22976 Nov 9, 1988	"		J. Keith		Margaret Funderbuck	1343	723		pt lot 5 Bennett St. Green
23242 Nov 14, 1988	"			Thomas C.	Danny R. Edward	1343	888		Lot Green, Lawrenceville Rd, Olfert Sp.
"	"			Sherry	" "	1343	888		

REVERSE or GRANTEE Index to Deeds — Greenville County, S. C.

REG. U. S. PAT. OFFICE *ChumCott* County Indexes Since 1888 An Identifying Trade Mark

Open at Proper Tab according to First Letter or Letters of Name and refer to Buff Sub-Index sheet for page reference.

COTT FAMILY NAME INDEX No. 75 © 1949
MADE BY THE COTT INDEX COMPANY, COLUMBUS, OHIO
SOLD BY PHOTO COPY SUPPLY, MAULDIN, S. C.

FILE NUMBER DATE OF RECORD	GRANTEES FAMILY NAMES	GIVEN NAMES ABCDEFGHIJ	GIVEN NAMES JKLMNOPQ	GIVEN NAMES RSTUVWXYZ	GRANTORS	BOOK	PAGE	No. of Acres	BRIEF DESCRIPTION, LOCATION, ETC. (Not Warranted)
23142 Nov 10 1988	Johnson	Benjamin		Valarie	Estate of B. F. R. Mark Benjamin Tolbert	1343	816		Sec 12 + 2 acres Old Laurens Rd. Deeds Distribution Life Estate 15.350a
23661 Nov 14 1988	"	"		Douglas B.	cap Southwood Development	1344	232		Poplar Ridge Lot 22 Cottonwood Court
24350 Nov 19 1988	"	Benjamin		Dandra	Richard Alan Schulz	1344	591		Senecaville Lot 132 Woodside Mill Sub.
24706 Nov 21 1988	"	"		William	Janis D. Johnson	1344	866		Specimen Power of Attorney Rd. Map 3 Sec 3 Sugar Creek
24705 Nov 21 1988	"	Sinat H		William	By atty in fact Barbara E. Becker Ronald P. Becker	1344	869		Lot 696 East Shallowstone
25812 Nov 29 1988	"	Homes			Squire Creek pt	1345	561		Lot 44 Squire Creek Phase I
26832 Dec 5 1988	"	"		Dandra L.	Janis D. Reultra	1346	21		Lot 219 Reppertree Sec 3
28507 Dec 14 1988	"	Ellis J + Margaret			Prudence C Ellis	1347	72		Power of Attorney
28683 Dec 15 1988	"	"		J. C.	John W. Centry	1347	182	6.42 ac.	Cunningham Rd.
28750 Dec 16 1988	"	Homes, Inc.			W. H. Leslie, Inc.	1347	210		Lot 12 Park Lane
29114 Dec 19 1988	"	Homes Inc.			Squire Creek Partnership	1347	489		Lot 39 Squire Creek Phase One
29422 Dec 20 1988	"	"		Brooks S. Robert	Ray Edward Otto Jr.	1347	665		Power of Attorney Lake Lanier Park
29641 Dec 21 1988	"	"		William	Lake Associates A Ltd Pts	1347	814		Lot 14 Lake Shore Dr. Half mile Lake Ph 1/B
29896 Dec 22 1988	"	Homes, Inc.			Half Mile Lake Develop. Corp.	1347	973		Lot 33 Half Mile Way Half mile Lake Ph 1/B
29897 Dec 22 1988	"	Homes, Inc.			Half Mile Lake Develop. Corp.	1347	976		Lot 12 Nantahala Court
185 Jan 3 1989	"	Homes Inc.			W. H. Leslie Inc.	1348	921		Lot 13 Park Lane

REVERSE or GRANTEE Index to Deeds — Greenville County, S. C.

REG. U. S. PAT. OFFICE *Chas. McClellan* County Indexes Since 1888 An Identifying Trade Mark

 Open at Proper Tab according to First Letter or Letters of Name and refer to Buff Sub-Index sheet for page reference.

COTT FAMILY NAME INDEX No. 75 © 1949
MADE BY THE COTT INDEX COMPANY, COLUMBUS, OHIO
SOLD BY PHOTO COPY SUPPLY, MAULDIN, S. C.

()

FILE NUMBER DATE OF RECORD	GRANTEES FAMILY NAMES	GIVEN NAMES ABCDEFGHIJ	GIVEN NAMES KLMNO	GIVEN NAMES PQRSTUVWXYZ	GRANTORS	BOOK	PAGE	No. of Acres	BRIEF DESCRIPTION, LOCATION, ETC. (Not Warranted)
76 Jan 3, 1989	Johnson			Nancy J. & Tracy A.	Harold D. Halcombe	1348	837	6.33	Amptelle a. Property of Evelyn M.
625 Jan 5, 1989	"			James S. III as Successor Agent	Fairview Properties	1349	246		Tract Fairview Rd.
103 Jan 6, 1989	"			Mary S.	Robert E. Johnson	1349	335		pt lot 65 Glendale Subd. Mauldin
1717 Jan 12, 1989	"	Hanes, Inc.			Kenner Road Properties	1349	908		Lot 62 Meadowbrook Subd. Albany Mills
1915 Jan 13, 1989	"			Clare Louis	Ruby M. Johnson	1350	90		Int Lot 65 Willard St.
2633 Jan 16, 1989	"	Thomas Inc.			Gatewood Bldg Inc.	1350	162		Gate Creek Phase II Sec I Lot 8 Stone Creek Subd Sec II
2719 Jan 19, 1989	Johnson-Nalley			Tracy Wilson	Michael D. Nalley Estate of B. P. R.	1350	512		Mountain View Int pt lot 108 Stonewall Subd
2996 Jan 20, 1989	Johnson			Jeanette	William E. Johnson	1350	728		18 Grain Dr. also pt lot 18 Grain Dr. Deed of Distribution Int pt lot
2862 Jan 20, 1989	"	Freda C.			Margaret W. Chandler P.R.	1350	611		Lot 12 North Piney Circle League Bld. Glen Farm
3987 Jan 27, 1989	"	Dora			Estate of Ardie Johnson By	1351	274		Deed of Distribution pt lot 11 Styles
4309 Jan 30, 1989	Johnston	Cecilia C.		William A. etal	Maria A. Couch Greenville Inc. etal	1351	467		Lot 4 Prestige Ave
4937 Feb 2, 1989	"			Sandy J. Co. Inc.	The Smith Company of	1351	844		Agreement
5081 Feb 2, 1989	Johnson			Jones B.	Tomasee Land Co.	1351	974		Lot 17 Oak Crest
5244 Feb 3, 1989	"	David W.			Adelle Cromer Waggoner	1352	80		Durable power of Attorney
5300 Feb 3, 1989	"			B. Michael	For Michael Staples Greenville County Probate Judge	1352	129		Conservatorship # 89bc230013

(over)

REVERSE or GRANTEE Index to Deeds — Greenville County, S. C.

REG. U. S. PAT. OFFICE *Chambers* County Indexes Since 1888 An Identifying Trade Mark

 Open at Proper Tab according to First Letter or Letters of Name and refer to Buff Sub-Index sheet for page reference.

COTT FAMILY NAME INDEX No. 75 © 1949
MADE BY THE COTT INDEX COMPANY, COLUMBUS, OHIO
SOLD BY PHOTO COPY SUPPLY, MAULDIN, S. C.

FILE NUMBER DATE OF RECORD	GRANTEES FAMILY NAMES	GIVEN NAMES ABCDEFGHIJ	GIVEN NAMES JKLMNO	GIVEN NAMES PQRSTUVWXYZ	GRANTORS	BOOK	PAGE	No. of Acres	BRIEF DESCRIPTION, LOCATION, ETC. (Not Warranted)
5438 Feb 6, 1989	Johnson			<i>etal</i> William Randall	Sonya Leigh Campbell	1352	217		Lot 19 Chick Eggs Sp.
" "	"			<i>etal</i> Wilma Jean	" "	1352	217		
6081 Feb 10, 1989	"			<i>etal</i> Shirley E.	Estate of By P.R. Sr. George Hake Smith	1352	593		Kay Dr, Deed of Distribution 1.00 acre Ph 1
6365 Feb 13, 1989	"		<i>g</i> Gazette		College Properties, Inc.	1352	745		Lot 21 Chanticleer Towne Valleybrook
6375 Feb 13, 1989	"	<i>S.</i> Delores			Andrew Richard	1352	781		Lot 15 Deer Creek Dr. Also mobile home
6484 Feb 14, 1989	"	Turner Frances			Estate of Homer Johnson Jr.	1352	822		Deed of Distribution property
7630 Feb 21, 1989	Johnston			<i>S.</i> Robin	Paul Nelson	1352	568		Lot 15 Ruswin Dr. Round Springfield
7888 Feb 22, 1989	Johnson				Calvin N. Cox <i>etal</i>	1353	743		Lot 23 Benson Dr.
8437 Feb 27, 1989	"	<i>Jr.</i> James			Squires Creek pts <i>etal</i> By P.R.	1354	51		Lot 30 Squires Creek Phase One Camille Park Sub d
8998 Feb 28, 1989	"	Blenda			Benjamin Custace Henderson	1354	232		Int lots 25+26 White Horse Rd.
9671 Mar 6, 1989	"	Claude		<i>etal</i>	Rhoda Babb	1354	979		Lot 27 Brookdale Ave. Fair Hts Sub.
" "	"	Frances		<i>etal</i>	" "	1354	979		
10196 Mar 8, 1989	"	James		<i>Inc.</i>	Squires Creek Partnership	1355	447		Lot 69 Squires Creek Ph 1
10954 Mar 13, 1989	"			<i>Jr.</i> James J.	James J. Johnson Sr.	1355	763		Double Power of attorney Green Sub
12799 Mar 21, 1989	"	<i>Jr.</i> James			Banker Development Co.	1356	609		Lot 56 Green Street, Bethel
12796 Mar 21, 1989	"	<i>Jr.</i> James			James R. Perpetua	1356	609		Lot 63 Medabrook Sub.

REVERSE or GRANTEE Index to Deeds — Greenville County, S. C.

REG. U. S. PAT. OFFICE *Chas McClellan* County Indexes Since 1888 An Identifying Trade Mark

Open at Proper Tab according to First Letter or Letters of Name and refer to Buff Sub-Index sheet for page reference.

COTT FAMILY NAME INDEX No. 75 © 1949
MADE BY THE COTT INDEX COMPANY, COLUMBUS, OHIO
SOLD BY PHOTO COPY SUPPLY, MAULDIN, S. C.

()

FILE NUMBER DATE OF RECORD	GRANTEES FAMILY NAMES	GIVEN NAMES ABCDEFGH	GIVEN NAMES IJKLMNO	GIVEN NAMES PQRSTUVWXYZ	GRANTORS	BOOK	PAGE	No. of Acres	BRIEF DESCRIPTION, LOCATION, ETC. (Not Warranted)
13400 Mar 29, 1989	Johnson			<i>etal</i> James D. Sharon P.	<i>etal</i> Thomas L. Reid	1357	311		Agreement + Plat 62 Grain Dr.
13521 Mar 30, 1989	"	Beverly C + Kevin		Phillip	State of Waley Miller	1357	550		Deed of Distribution Sits 47-52
14726 Apr 6, 1989	"	Arto		<i>etal</i>	James N. Ray	1358	253	0.96	acres = Lot 2 of plat #k 10-2 Pg 72
" "	"	Delores A.		<i>etal</i>	" " "	1358	253		
14735 Apr 6, 1989	"	Grace L		<i>w. jr.</i> William	Edward E. Leach	1358	256		Augusta Circle Sub. Lot 106 West Paris Rd.
15229 Apr 10, 1989	"			James C.	Viola Johnson	1358	506		Power of attorney Chick Spysop.
15278 Apr 10, 1989	"	Harlene		<i>etal</i>	Sala J. Loftis	1358	527	2.9	acres Buckhorn Rd. Less Property
15446 Apr 11, 1989	"	<i>Jr.</i> James			Charles J. Vance	1358	616		<i>Jr.</i> Sits 1-2 Woodwind Overlance
15583 Apr 11, 1989	"	Homes			Bankers Development Co.	1358	685		Sit 55 Bethel Green Subd.
15693 Apr 13, 1989	"	Homes, Inc.			Bankers Development Co. Inc.	1358	724		Lot 53 Bethel Greene Sub
15793 Apr 13, 1989	"			James G. III	Domase Land Co.	1358	800		Sit 16, Oak Crest ct, Oak Crest
16153 Apr 13, 1989	"	<i>Jr.</i> Homes			Squires Creek pt	1358	818		Sit 68 Squires Creek Pt I
17319 Apr 14, 1989	"	Charles E.		<i>Jr.</i> + Suzanne	Mann Properties of S.C. Inc.	1358	961		Saluda Lot 80 Lakewood on The
18259 Apr 21, 1989	"	<i>Jr.</i> Homes			Johnson Homes Inc.	1359	699		Offidavit
18539 Apr 27, 1989	"	Homes, Inc.			Squires Creek Partnership	1360	236		Lot 35 Squires Creek Pt 1
Apr 28, 1989	"	Eddie L + Marilyn A.			Windsor/Laughry Co. Inc	1360	402		Lot 21 Wedgefield Sec V

REVERSE or GRANTEE Index to Deeds — Greenville County, S. C.

REG. U. S. PAT OFFICE *Chas. McClellan* County Indexes Since 1888 An Identifying Trade Mark

Open at Proper Tab according to First Letter or Letters of Name and refer to Buff Sub-Index sheet for page reference.

COTT FAMILY NAME INDEX No. 75 © 1949
MADE BY THE COTT INDEX COMPANY, COLUMBUS, OHIO
SOLD BY PHOTO COPY SUPPLY, MAULDIN, S. C.

FILE NUMBER DATE OF RECORD	GRANTEES FAMILY NAMES	GIVEN NAMES ABCDEFGHIJ	GIVEN NAMES JKLMNO	GIVEN NAMES PQRSTUVWXYZ	GRANTORS	BOOK	PAGE	No. of Acres	BRIEF DESCRIPTION, LOCATION, ETC. (Not Warranted)
18804 May 1, 1989	Johnson	S. Gordon			James C. Dubose	1360	533		Spgs. Dr. Green Sub # 2 Piedmont Ave Dick
18817 May 1, 1989	"			Ray ^{etal}	The Macky Co. of Greenville	1360	540		Sub 17 Postgate Village
"	"			Paula J ^{etal}	"	1360	540		
19165 May 3, 1989	"	George C	etal		Windsor Poultry Co. Inc	1360	757		Lot 9 Wedgefield Sec I Sub
19280 May 3, 1989	"	Homes, Inc.			Tanner Road Properties	1360	822		Lot 86 Meadowbrook
19422 May 4, 1989	"		Margaret C		Mamie Lee Shumate	1360	877	10.23	acres plat Bk 16 pg 76
19425 May 4, 1989	"		Margaret C		Prudence C. Ellis	1360	880	10.23	acres Plat Bk 16 pg 76
20671 May 12, 1989	"		Edith A	Baleigh L	George W. Buckley ^{etal}	1361	549		Lot 18 Liberty Park Butler Sp. Glen Gardens
20796 May 12, 1989	"		Allen Kermit +	Shelagh M	Leroy Pulliam Mrs Nancy H. Couch	1361	615		Sub 33 Ravenworth Rd, Brook Ae
21288 May 16, 1989	"		J. Greg		Nancy A. Davis	1361	911		Lot 87 Paris View Ave Sunny
21558 May 18, 1989	"		Nancy L.	^{etal}	Douglas M. Raines	1362	112		Lot 87 Woodfield
"	"		Mac Arthur	^{etal}		1362	112		
22401 May 23, 1989	"			Co. Inc. James B.	a s.c. ben Pts. D. J. B. Partnership	1362	576		Court also R/W Lot 2 - Units 5-A + 5-B Daniel
22583 May 24, 1989	"	Homes, Inc.			Squires Creek Partnership	1362	692		Lot 36 Squires Creek Pl 1
22484 May 24, 1989	"			Wayne L	Billy R. Henderson	1362	641		Lot 22 Boling Court Sub.
22976 May 26, 1989	"	Homes, Inc.			Squires Creek Pts.	1362	843		Lot 37 Squires Creek Pl 1

REVERSE or GRANTEE Index to Deeds — Greenville County, S. C.

REG. U. S. PAT. OFFICE *Chem-Cote* County Indexes Since 1888 An Identifying Trade Mark

Open at Proper Tab according to First Letter or Letters of Name and refer to Buff Sub-Index sheet for page reference.

COTT FAMILY NAME INDEX No. 75 © 1949
MADE BY THE COTT INDEX COMPANY, COLUMBUS, OHIO
SOLD BY PHOTO COPY SUPPLY, MAULDIN, S. C.

()

FILE NUMBER DATE OF RECORD	GRANTEES FAMILY NAMES	GIVEN NAMES ABCDEFGHIJ	GIVEN NAMES JKLMNO	GIVEN NAMES PQRSTUVWXYZ	GRANTORS	BOOK	PAGE	No. of Acres	BRIEF DESCRIPTION, LOCATION, ETC. (Not Warranted)
23075 May 26, 1989	Johnson			Jeresa J. Abbott	Nick H. Johnson	1362	902		Also Lot 8, Karatena Lot 16 Stewart + Fuller St.
23308 May 30, 1989	Johnston			Jamara H.	James Alan Kirkpatrick	1363	23		Lot 164 Greer Mill Village 62 Crain Drive
24424 June 7, 1989	Johnson	Beverly C	Arthur et al		Rewin Johnson	1363	569		Lot 47, 48, 49, 50, 51 + 52, abt
24595 June 5, 1989	"	"	Mae.		Robert C. O'Shields	1363	688		Lot 2 Woodmont Lane Woodfield
24641 June 6, 1989	Johnston			Wayward William	Sandra S. Johnston	1363	929		Lot 9 Pelham Oaks
24638 June 6, 1989	Johnson	James			Builders + Developers	1363	958		Phase II Lot 162 Hunters Wood Sect Hunters Wood Sec 2 Phase 2
25122 June 6, 1989	"		Link B +	Stephen P.	Darnell - Altman Hb	1363	953		Lot 84 Willow Branch Pr. Printe
25211 June 9, 1989	"	Bradford			Laurence J. Paradis	1364	163		Lots 3 + 4 Lake Robinson
25268 June 9, 1989	"	Homes, Inc.			Garner Road Properties	1364	215		Lot 91 Meadowbrook Sub
27295 June 9, 1989	"	Brenda		William B. Allard et al	Laronia B. Allen	1364	239		Tract 4 = 4.0 acres Chick Jolly Sub. Phase I Sec 2
27500 June 23, 1981	Johnston		Lea M +	Steve B.	Carline Builders of S.C.	1365	464		Lot 59 Parker Way Drive Pelham
27664 June 26, 1989	Johnson	C. Lamar	et al		Emmy Lou J. Campbell	1365	600		Lot 91 E. Eight St. Woodside Mills
27856 June 27, 1989	"	Charles V.	et al		" " "	1365	600		
28454 June 19, 1983	"	Homes Inc			James Rd. Properties	1365	671		Lot 31 Meadowbrook Sub. Sec II Ph II
	"		III Co. D. et al		Builders + Developers	1365	784		Lot 114 Hunters Woods
	"		James G.		Robert B. Seaw Jr.	1364	937		Dist Claimed Int property

REVERSE or GRANTEE Index to Deeds — Greenville County, S. C.

REG. U. S. PAT. OFFICE *Chas. McKee* County Indexes Since 1888 An Identifying Trade Mark

Open at Proper Tab according to First Letter or Letters of Name and refer to Buff Sub-Index sheet for page reference.

COTT FAMILY NAME INDEX No. 75 © 1949
MADE BY THE COTT INDEX COMPANY, COLUMBUS, OHIO
SOLD BY PHOTO COPY SUPPLY, MAULDIN, S. C.

FILE NUMBER DATE OF RECORD	GRANTEES FAMILY NAMES	GIVEN NAMES ABCDEFGHIJ	GIVEN NAMES KLMNO	GIVEN NAMES PQRSTUVWXYZ	GRANTORS	BOOK	PAGE	No. of Acres	BRIEF DESCRIPTION, LOCATION, ETC. (Not Warranted)
28039 June 28, 1989	Johnson			<i>J. et al</i> Dorrell R.	James Daniel Curtis <i>et al</i>	1365	916		Lot 29 Wood Creek Sec 2
28118 June 29, 1989	"	Blake Austin	*	Valli B	Michael D. Shamblin	1365	962		Canebrake III Lot 287 Second Rojo Dr.
28365 June 29, 1989	"	Denise W	*	<i>Jr.</i> Robert D.	Harriet W. Gibbs	1366	065		Looney Estates Lot 484 Lemlico Rd. Seck
20044 July 13, 1989	"			<i>et al</i> Thomas D.	Charles O. Ponder	1367	120	164	ac. Washington Church - O'Neil Rd, O'Neil Sp.
30221 July 12, 1989	"			<i>et al</i> Phyllis H.	" "	1367	120		Unit 4-B, Daniel Court Lot 1 = Unit 4-A + Lot 1 = also lot 1 and easement
30352 July 13, 1989	"	Homes, Inc.		<i>III</i> James B.	W. C. Inc.	1367	199		
30672 July 14, 1989	"			<i>Co. - Jr. et al</i> James B. <i>III</i>	Tanner Road Properties <i>et al</i>	1367	268		Lot 38 Meadowbrook Sub. Also 1.9 acres
30497 July 14, 1989	"	Homes Inc.			Hayt N. Cooper	1367	450		Lot Keeler Mill Rd. Bates Sp.
30790 July 17, 1989	"	Donald R.	*	<i>et al</i> Thomas A.	Squires Creek Partnership <i>By P.R.</i>	1367	347		Lot 38 Squires Creek Phase I
"	"			<i>et al</i> Lynn	Estate of Mary Ann Salley	1367	492		Needs Distribution out Unit 86 Briar Creek Condo Home Prop Reg.
32039 July 21, 1989	"			<i>et al</i> John W.	" "	1367	492		
"	"			<i>et al</i> Mary E.	May Lockhart Camp	1368	61	29.77	ac. Glassy Mt Sp.
32412 July 25, 1989	"			<i>L.</i> Raymond	" "	1368	61		
32525 July 25, 1989	"	Bobby	*	<i>L.</i> Peggy L.	Nancy R. Eppes <i>et al</i>	1368	211		Gudson Mills Village Lot 19 Third Ave + Fifth St.
					L + S. Properties	1368	246		Lot 16 Riverview Sub.

REVERSE or GRANTEE Index to Deeds — Greenville County, S. C.

REG. U. S. PAT OFFICE *Chas McCott* County Indexes Since 1888 An Identifying Trade Mark

 Open at Proper Tab according to First Letter or Letters of Name and refer to Buff Sub-Index sheet for page reference.

COTT FAMILY NAME INDEX No. 75 © 1949
MADE BY THE COTT INDEX COMPANY, COLUMBUS, OHIO
SOLD BY PHOTO COPY SUPPLY, MAULDIN, S. C.

()

FILE NUMBER DATE OF RECORD	GRANTEES FAMILY NAMES	GIVEN NAMES ABCDEFGHIJ	GIVEN NAMES JKLMNO	GIVEN NAMES PQRSTUVWXYZ	GRANTORS	BOOK	PAGE	No. of Acres	BRIEF DESCRIPTION, LOCATION, ETC. (Not Warranted)
33787 Aug 1, 1989	Johnson	Donald	R.		Robert F. Salley	1369	054		Haris Prop Reg. Pelham Rd. Int Unit 112 Briar Creek Condo
33788 Aug 1, 1989	"			Lynn Sandra	Robert F. Salley	1369	053		Haris Prop Reg. Pelham Rd. Int Unit 112 Briar Creek Condo
33657 Aug 1, 1989	"	Derek Gregory			Jeffrey L. Cochran	1368	986		Lot 42 Mountain Creek Ph 2
33786 Aug 1, 1989	"			Thomas A.	Robert F. Salley	1369	053		Haris Prop Reg. Pelham Rd. Int Unit 112 Briar Creek Condo
34288 Aug 3, 1989	"			L. Raymond	Arthur E. Lehr	1369	313		mills Village Lot 11 Third Ave. Sec 2 Judson
34212 Aug 3, 1989	"		Nancy C.	etal	Delta Group 1	1369	277	7.78	also easement Acres = Lot 34 Ridge Glen
34674 Aug 7, 1989	"	James			Squire Creek ptg at Banker Deep Cr. Inc.	1369	520		Lot 57 Squire Creek Phase 1
34679 Aug 7, 1989	"	"			Banker Deep Cr. Inc.	1369	519		Lot 54 Bethel Greene Subd.
34673 Aug 7, 1989	"	"			Squire Creek ptg	1369	523		Lot 51 Squire Creek Phase one
34727 Aug 7, 1989	"	"			Half Mile Lake Camp	1369	561		Maple Lake Phase 1 B Lot S.W. DeKalb Ct. Lake
34991 Aug 8, 1989	"			Theodore	C. Allen Kemp etal	1369	663		Lot 38 Club Forest
35121 Aug 8, 1989	"	James Brewster			Frank E. McCanson etal	1369	704	1.1	ac. Stoney Valley Rd. Also 0.9 ac. See I. m. Vernon Estate
35202 Aug 9, 1989	Johnson		Katherine D	Philip D.	Shrest Enterprises Inc.	1369	725		Lot 65 Windsor Rd + Park Shrest
35580 Aug 10, 1989	Johnson			W. Jully	—	1369	969		Affidavit
36452 Aug 16, 1989	"		Nancy	etal	Mac Arthur Johnson	1370	485		Power of attorney
36974 Aug 18, 1989	"			Regina H.	Myrtle W. Reunion	1370	756	4.37	acres Wood Rd. Chick Spgs Z.

REVERSE or GRANTEE Index to Deeds — Greenville County, S. C.

REG. U. S. PAT OFFICE *Chas. M. Calk* County Indexes Since 1888 An Identifying Trade Mark

Open at Proper Tab according to First Letter or Letters of Name and refer to Buff Sub-Index sheet for page reference.

COTT FAMILY NAME INDEX No. 75 © 1949
MADE BY THE COTT INDEX COMPANY, COLUMBUS, OHIO
SOLD BY PHOTO COPY SUPPLY, MAULDIN, S. C.

FILE NUMBER DATE OF RECORD	GRANTEES FAMILY NAMES	GIVEN NAMES ABCDEFGHIJ	GIVEN NAMES JKLMNO	GIVEN NAMES PQRSTUVWXYZ	GRANTORS	BOOK	PAGE	No. of Acres	BRIEF DESCRIPTION, LOCATION, ETC. (Not Warranted)
36891 Aug 18, 1989	Johnson	James			Squire Creek pts	1370	705		Lot 64 Squire Creek Phase I
36918 Aug 18, 1989	"	Dorcas		Ray L.	Dennie L. Johnson ^{et al}	1370	732		to be old Fullwood Rd near 1/2 mile Lake Phase 2
37217 Aug 21, 1989	"	Homes, Inc.			Half Mile Lake Develop	1370	885		Lot 4 parcel of Phase 2 Sec 10
37270 Aug 21, 1989	"		Kristen A.	et al	Leonard G. Hall Jr.	1370	909		Lot 180 Newberry Place
37737 Aug 23, 1989	"			et al Dorrell R.	William R. Coleman ^{et al}	1371	157		Newberry Place Sec 16 Lot 29 Windward way
38118 Aug 25, 1989	"			et al Dorrell R.	James W. Potts ^{et al}	1371	354		Part of Hillside way Lot 69 Newberry Pointe Subd.
38400 Aug 28, 1989	"		+ Jay Enterprises		W. Jolly Johnson ^{et al}	1371	542		Memorandum of Partnership
38399 Aug 28, 1989	"		+ Jay Enterprises		F. W. Gillespie	1371	544	9.04	ac. plat Survey for F. W. Gillespie
38704 Aug 29, 1989	"		Larry D.	et al	Dorrell - Altman pts	1371	626		Lot 33 Drenapple way, Belle Dreem Subd.
39132 Aug 31, 1989	"		Leida B.	et al	"	1371	626		Tract, Varney Rd. Lot parcels Cleveland & Sec Cumberland
40226 Sept 6, 1989	"		Jeremy		J. Mason Duthie ^{et al}	1372	377		Lot 5 White Drive, Park
41259 Sept 6, 1989	"		Orie J.		John H. Lewis	1372	437		Lot State Park Rd.
41457 Sept 14, 1989	"	Allen L.	Jessie		Dobson S. Vernon ^{By Trust & P.R.}	1373	238		Mills Lots 21 + 23 Near Judson
41929 Sept 18, 1989	"		Opette J.		Estate of Lillie Mae Roper ^{et al}	1373	474		Complex 9 + Beth K. Wooten pts lots 22, 23 + 24 property of Long
42077 Sept 18, 1989	"	A. Stephen		+ Lillie R.	Douglas J. Wooten ^{et al}	1373	520		pt lots 9 + 10 Subd of Adder 10

REVERSE or GRANTEE Index to Deeds — Greenville County, S. C.

REG. U. S. PAT OFFICE *ChemCott* County Indexes Since 1888 An Identifying Trade Mark

☞ Open at Proper Tab according to First Letter or Letters of Name and refer to Buff Sub-Index sheet for page reference.

COTT FAMILY NAME INDEX No. 75 © 1949
MADE BY THE COTT INDEX COMPANY, COLUMBUS, OHIO
SOLD BY PHOTO COPY SUPPLY, MAULDIN, S. C.

()

FILE NUMBER DATE OF RECORD	GRANTEES FAMILY NAMES	GIVEN NAMES ABCDEFGHIJ	GIVEN NAMES KLMNO	GIVEN NAMES PQRSTUVWXYZ	GRANTORS	BOOK	PAGE	No. of Acres	BRIEF DESCRIPTION, LOCATION, ETC. (Not Warranted)
42075 Sept 18, 1989	Johnson		A	Mitchell <i>etal</i>	Jenita B. Whiteman	1373	525		Lot 29 Fourth Ave. Juban Mills Village
"	"			J. Ann <i>etal</i>	" "	1373	525		
42424 Sept 20, 1989	"			Kelly E. <i>etal</i>	Freda C. Johnson Corp	1373	738	3.0	acres Plat Bk 17-P pg 92 Mile Lake Ph II
43157 Sept 26, 1989	"	Homes, Inc.			Half mile Lake Renep	1374	201		Lot 98 Half Mile Way, Half Pave Sec 3
44104 Oct 2, 1989	Johnston	Cynthia C.		Micheal	Charles L. Alley <i>etal</i>	1374	750		Lot 126 Longshot Drive Newnan Sec 1 Foxcroft
44546 Oct 2, 1989	Johnson			Jerrell R. <i>si. etal</i>	Kelly B. Jones <i>etal</i>	1374	953		Lot 94 Hunting Hollow Rd.
44534 Oct 2, 1989	"		Jane W +	Robert H.	Johnson Homes Inc.	1374	960		Lot 55 Squires Creek Phase I
44576 Oct 2, 1989	"	Jane Homes			Robert H. Johnson <i>etal</i>	1374	964		Lot 49 Sec I Northwood Water Lane Phase II
44606 Oct 3, 1989	"	Jane Homes			Half Mile Lake <i>etal</i>	1374	982		Lot 194 Half Mile Lake, Bright
45007 Oct 5, 1989	"			Larry <i>etal</i>	Edna R. Ellison <i>etal</i>	1375	228	24.6	acres Dunklin Sp.
45414 Oct 9, 1989	"			Jeanine Janice	Virginia S. Johnson	1375	459		Power of Attorney
45828 Oct 11, 1989	"	Jane Homes			Squires Creek Pts	1375	795		Lot 62 Squires Creek Phase I
45863 Oct 11, 1989	"	"			Squires Creek Pts	1375	797		Lot 58 Squires Creek Phase I Galls
46036 Oct 12, 1989	"	Ace David		Rosie M.	Mary H. Crasland <i>etal</i>	1375	936		Lot .11 acres Near River
46556 Oct 16, 1989	"	Homes Inc.			Squires Creek Pts.	1376	252		Lot 61 Squires Creek Ph 1

REVERSE or GRANTEE Index to Deeds — Greenville County, S. C.

REG. U. S. PAT. OFFICE *ChemMark* County Indexes Since 1888 An Identifying Trade Mark

Open at Proper Tab according to First Letter or Letters of Name and refer to Buff Sub-Index sheet for page reference.

COTT FAMILY NAME INDEX No. 75 © 1949
MADE BY THE COTT INDEX COMPANY, COLUMBUS, OHIO
SOLD BY PHOTO COPY SUPPLY, MAULDIN, S. C.

FILE NUMBER DATE OF RECORD	GRANTEES FAMILY NAMES	GIVEN NAMES ABCDEFGHIJ	GIVEN NAMES JKLMNO	GIVEN NAMES PQRSTUVWXYZ	GRANTORS	BOOK	PAGE	No. of Acres	BRIEF DESCRIPTION, LOCATION, ETC. (Not Warranted)
48607 Oct 27, 1989	Johnson			Ruth S.	Engrem L. Johnson	1377	374		New Sect Plot Lot 9 Broken Drive Heritage Prop Reg.
49497 Nov 1, 1989	"	E. jr. Benjamin		etal	Hilda G. Moore	1377	938		Unit 140 Riverhead Horiz
49549 Nov 1, 1989	"		James L. jr.	etal	Michael L. White	1377	944		Lot 27 Augusta Rd. Hills Sub.
" "	"		Lesley L.	etal	" " "	1377	944		
50296 Nov 6, 1989	"	Eugene M.			Margard L. Szasz	1378	629		General power of attorney Park
51059 Nov 10, 1989	Johnston	Elizabeth S.			Richard G. Lindsay	1379	133		Lot 22 Tindal Ave. Carle Mile Lake Ph 2
50988 Nov 10, 1989	Johnson	Homes, Inc.			Half Mile Lake Develop a SC Pts.	1379	80		Lot 87 Kanuga Court, 2 Half Forest
51684 Nov 15, 1989	"	Louise			Rajto Properties	1379	520		Lots 208 + 209 Marshall Lanford St. Green, Chick Gps. Gp
51908 Nov 16, 1989	"	Keith			Norathy R. Cannon	1379	716		Lot 81 Westmarland Circle
51923 Nov 16, 1989	"	Homes, Inc.			Timothy Carlton Heaton	1379	125		Lot 2 Harrogate Hills Sub.
52486 Nov 21, 1989	"	Michael			For William Alfred Johnson Greenville Probate Judge	1380	93		Conservatorship 89 Ge 2300159 Camilla Park Sub.
52642 Nov 21, 1989	"	Judith H Padgett D.			Edna S. Hankford	1380	189		Lot 41 Easley Bridge Rd.
53105 Nov 27, 1989	"	Deucalion M. III			J. Michael Blackstone	1380	574		Lot 73 Orchard Acres &c
" "	"				" " "	1380	574		
53968 Nov 30, 1989	"	Homes Inc.			Squires Creek Pts.	1381	51		Lot 59 Squires Creek Ph 1 Acres
54175 Dec 1, 1989	"	Joe jr.			Willie Chester Scott	1381	167	2.14	Acres Saluda Sp. Also 1.2

REVERSE or GRANTEE Index to Deeds — Greenville County, S. C.

REG. U. S. PAT OFFICE *Chas. McCall* County Indexes Since 1888 An Identifying Trade Mark

Open at Proper Tab according to First Letter or Letters of Name and refer to Buff Sub-Index sheet for page reference.

COTT FAMILY NAME INDEX No. 75 © 1949
MADE BY THE COTT INDEX COMPANY, COLUMBUS, OHIO
SOLD BY PHOTO COPY SUPPLY, MAULDIN, S. C.

()

FILE NUMBER DATE OF RECORD	GRANTEES FAMILY NAMES	GIVEN NAMES ABCDEFGHIH	GIVEN NAMES IJKLMNOP	GIVEN NAMES QRSTUVWXYZ	GRANTORS	BOOK	PAGE	No. of Acres	BRIEF DESCRIPTION, LOCATION, ETC. (Not Warranted)
54748 Dec 5, 1989	Johnson	Hornes			Bankers Development Co. ^{Inc.}	1381	558		Lot 47 Bethel Greene Subd
55492 Dec 5, 1989	"	Anthony + Kimberly			Rydey Station Inc.	1382	22		Lot 14 Rydey Station
56274 Dec 18, 1989	"			B. et al Jerrill	Charles D. Boyd ^{et al}	1382	733		Lot 17 Wedgefield Subd Sec I
56739 Dec 18, 1989	"	Jane Homes			Bankers Development Co	1382	859		Lot 49 Bethel Greene Subd
57226 Dec 22, 1989	"	B. et al			Dana Elissa Shuck	1383	327		Lot 13 Carlisle Dr.
58442 Dec 29, 1989	"	Jane Homes			James Leary	1383	951		Lot 2 Harrogate Hill Subd

