

INDIRECT or GRANTEE Index to Deeds — Greenville County, S. C.

REG. U. S. PAT. OFFICE *Chas. McCotts* County Indexes Since 1888 An Identifying Trade Mark

Open at Proper Tab according to First Letter or Letters of Name and refer to Buff Sub-Index sheet for page reference.

COTT FAMILY NAME INDEX No. 75 © 1949
MADE BY THE COTT INDEX COMPANY, COLUMBUS, OHIO
SOLD BY WALKER, EVANS & COGSWELL CO., CHARLESTON, S.C.

(A)

FILE NUMBER DATE OF RECORD	GRANTEES FAMILY NAMES	GIVEN NAMES ABCDEFGHIJ	GIVEN NAMES JKLMNO	GIVEN NAMES PQRSTUVWXYZ	GRANTORS	BOOK	PAGE	No. of Acres	BRIEF DESCRIPTION, LOCATION, ETC. (Not Warranted)
16182 Jan. 7, 1915	Jones	^{L.} Carroll	+	Paul	Greenville County Council	1012	727		Tract St., Greenville, S.C. received Strip from Ave. Grant "Augusta Cir" Greenville Tp.
16245 Jan 8, 1915	"			^{etal.} Sonja	Big Jack Corp.	1012	757		Lot 23 Waccamaw Ave.
16604 Jan 13, 1915	"			^{G. etal.} Williams	Prewitt Land Co. Inc.	1013	79	}	Lot 19 "Adams Mill Ecto."
"	"			^{etal.} Sarah	"	1013	79		
16680 Jan. 14, 1915	"	^{L.} Carroll	+	Paul	James B. Spearman	1013	133		Received Strip from street front Forest" Sec II
17450 Jan 23, 1915	"	a S.C. Bobby J.	corp. Builders	one	Bobby J. Jones	1013	597		Lot 152 Riverwood Cir "Berea"
18343 Jan 21, 1915	"		+	Nancy	W. C. Shew, Inc.	1014	237		"Block" from Lot 10
18552 Jan 7, 1915	"		+	Patrick	Hubert C. Moore, Jr.	1014	427	}	1.08 Lot 10 t Street
"	"			^{etal.} Markim T.	"	1014	427		
"	"			^{etal.} Mary W.	"	1014	427		"
11421 Jan 19, 1915	"		+	Wm M.	Wm M. Jones	1014	558		Lot 1 "Pebble Creek Phase I"
19554 Jan 21, 1915	"	Bobby Joe			Pebble Creek Res. a pto.	1014	854		Lot 148 Hopping Station Lane I. H. Jones
20037 Jan 21, 1915	"	Bobby Joe			Williams & Stewart	1015	75		Lot 4 172 lot 10 pto. end of W. New lot 10
20440 Mar 2, 1915	"	Damon			H. J. Wattle	1015	157	23.31	Lot 10 t "W. 4+1"
20542 Mar 2, 1915	"			Robert	Robert & Thomas	1015	180		Lot 10 t "W. 4+1"
"	"			^{etal.} Damon	"	1015	180		"W. 4+1"
21143 Mar 13, 1915	"		0. Johnson		Pebble Creek Res. a pto.	1015	545		"Pebble Creek" Phase I Lot 208 Pebble Creek Res.

INDIRECT or GRANTEE Index to Deeds — Greenville County, S. C.

(A) REG. U. S. PAT. OFFICE *Chas. McCott* County Indexes Since 1888 An Identifying Trade Mark

Open at Proper Tab according to First Letter or Letters of Name and refer to Buff Sub-Index sheet for page reference.

COTT FAMILY NAME INDEX No. 75 © 1949 MADE BY THE COTT INDEX COMPANY, COLUMBUS, OHIO SOLD BY WALKER, EVANS & COGSWELL CO., CHARLESTON, S. C.

FILE NUMBER DATE OF RECORD	GRANTEES FAMILY NAMES	GIVEN NAMES ABCDEFGHIJ	GIVEN NAMES JKLMNO	GIVEN NAMES PQRSTUVWXYZ	GRANTORS	BOOK	PAGE	No. of Acres	BRIEF DESCRIPTION, LOCATION, ETC. (Not Warranted)
21074 Mar. 13, 1915	<i>J. Gross</i>			<i>Parry A.</i>	<i>Dec. of Housing & Urban</i>	1015	557		"Stamton Hgts." Lot 38 <i>Stamton Hgts. Dr.</i>
21197 Mar. 14, 1915	"			<i>Foyce Amelia</i>	<i>Henry McKenzie</i>	1015	604		Lot 33 <i>Wood Dr. "Westwood" Sec. VI</i>
21996 Mar. 25, 1915	"	<i>George C.</i>	<i>+</i>	<i>Winnie</i>	<i>Artistic Builders, Inc.</i>	1015	929		Lot 605 <i>Car. Alder Dr. & Yellow</i>
22014 Apr. 2, 1915	"			<i>Virgie C.</i>	<i>Frank P. McSpuden, Jr.</i>	1016	241		Lot 24 "Mt. Shadows" <i>"Richmond Hills" Bldg.</i>
22017 Apr. 2, 1915	"			<i>Virgie C.</i>	<i>Frank P. McSpuden, Jr.</i>	1016	250		Lot 3 <i>Loganway Dr. Sec. II</i>
22130 Apr. 7, 1915	"			<i>Wayne</i>	<i>Howard H. Jones</i>	1016	365		Lot 130 <i>Dev. County</i>
"	"			<i>Raymond</i>	" "	1016	362		<i>W. T. Jones Tr.</i>
22170 Apr. 7, 1915	"			<i>Honore</i>	<i>Ruby Lee Beston</i>	1016	381	1.33	<i>Paris Mt. Tr. Dev. pt.</i>
22171 Apr. 7, 1915	"			<i>Joseph</i>	<i>William L. Jones</i>	1016	381		<i>Dev. by side - Greenville</i>
22172 Apr. 7, 1915	"			<i>Joseph</i>	<i>William L. Jones</i>	1016	381		<i>Lot 11 State House</i>
22173 Apr. 7, 1915	"			<i>Mary J.</i>	" "	1016	931		<i>W. T. Jones Tr.</i>
22174 Apr. 7, 1915	"			<i>Anderson</i>	<i>Reverend Ester, etc.</i>	1016	931		Lot 11 <i>Summit Circle</i>
22175 Apr. 11, 1915	"			<i>John B.</i>	<i>First S. S. & P. Co.</i>	1016	903		Lot 15 <i>Rich. Oak Dr.</i>
22176 Apr. 11, 1915	"			<i>Deborah</i>	" "	1016	903		" <i>Millington</i> "
22177 Apr. 23, 1915	"			<i>Arthur</i>	<i>Dana Wilson Gilman</i>	1017	153		" <i>Woodland Hills</i> " <i>Lot 11 <i>Woodland Dr.</i></i>

INDIRECT or GRANTEE Index to Deeds — Greenville County, S. C.

REG. U. S. PAT. OFFICE *Chas. McCall* County Indexes Since 1868 An Identifying Trade Mark

Open at Proper Tab according to First Letter or Letters of Name and refer to Buff Sub-Index sheet for page reference.

COTT FAMILY NAME INDEX No. 75 © 1949
MADE BY THE COTT INDEX COMPANY, COLUMBUS, OHIO
SOLD BY WALKER, EVANS & COGSWELL CO., CHARLESTON, S.C.

FILE NUMBER DATE OF RECORD	GRANTEES FAMILY NAMES	GIVEN NAMES ABCDEFGHIJ	GIVEN NAMES JKLMNO	GIVEN NAMES PQRSTUVWXYZ	GRANTORS	BOOK	PAGE	No. of Acres	BRIEF DESCRIPTION, LOCATION, ETC. (Not Warranted)
24118 Apr 24, 1915	Jones					1017	221		Lot 80 Summit Cir. W. 100 ft. wide
"	"					1017	221		
24111 Apr 24, 1915	"					1017	244		Lot 4 = 2.0 ac. Butler Tp.
24974 Apr 28, 1915	"			Ruby P.	Edwin W. Jones et al.	1017	438		Quit Spring Tp. Lot 3 Calvary St. Jones
25057 Apr 29, 1915	"	Eugene			Herring E. McKeenize	1017	492		Stripe Goodwin Bridge Rd Que. Roosevelt Hqts. "Bates Tp.
25694 May 6, 1915	"	Bobbie		Robert Lee	Billy Jones	1017	819		Lots 14 + 15 Sec. B. Roosevelt
26035 May 9, 1915	"	Gary J.		Dora Lee	Edward Stanton Cummings et al.	1018	54		Lot 2 Earle St Greenville Tp.
26495 May 14, 1915	"			Vera	William Harold Jones	1018	218		"Waldenwood Hqts" Butler Tp. Lot 34 Bramlett St.
26620 May 15, 1915	"	H. Syd			Horace Gannett	1018	355	2.03	Sec. Mc Carter Rd. "Honey Eats."
26822 May 19, 1915	"			Robert B.	Jo Ann B. Jones	1018	472		Lot 360 Niagara Rd. Sec. 8-1
27218 May 22, 1915	"			K.W.	Marion W. Jones, Jr. et al.	1018	665		Lot 67 "Cherry Chase" Cherry Chase Blvd.
"	"			Jeanette	"	1018	665		
27457 May 23, 1915	"			Harry Steven	C. J. Willingham	1018	740	2.26	Rd. Butler Tp. Acc. Phillips Rd. (Julian)
27624 May 27, 1915	"	Bobby J.			James B. Willingham et al.	1018	860		Sec. II Lot 162 "Berea Forest"
28499 June 4, 1915	"	Barry B. et al			Ralph Lee	1019	308		Quit Claim deed of Int. Lots 24 + 25 Motor Boat Club, Inc.
"	"	Charlotte L. et al			"	1019	308		Greenville Motor Boat Club, Inc.

INDIRECT or GRANTEE Index to Deeds — Greenville County, S. C.

(12)

REG. U. S. PAT. OFFICE *Chas McCott* County Indexes Since 1888 An Identifying Trade Mark


Open at Proper Tab according to First Letter or Letters of Name and refer to Buff Sub-Index sheet for page reference.

COTT FAMILY NAME INDEX No. 75 © 1949 MADE BY THE COTT INDEX COMPANY, COLUMBUS, OHIO SOLD BY WALKER, EVANS & COGSWELL CO., CHARLESTON, S.C.

FILE NUMBER DATE OF RECORD	GRANTEES FAMILY NAMES	GIVEN NAMES ABCDEFGHIJ	GIVEN NAMES JKLMNOPQ	GIVEN NAMES RSTUVWXYZ	GRANTORS	BOOK	PAGE	No. of Acres	BRIEF DESCRIPTION, LOCATION, ETC. (Not Warranted)
28592 June 4, 1975	Jones				Robert S. W. H. Alford	1017	350		"Yvonne Gardens" Lots 70 & 71 Rockcrest Dr.
29374 June 12, 1975	"	Billy L. et al			Richard M. Day	1017	743		Part lot 66 in this st. "Monte Carlo" S.W. 1/4
"	"	Belton et al			"	1017	743		
29543 June 13, 1975	"		Joe B.		Jerry L. Adams, et al	1017	559		Rock Run lot 33, Bentley Ave, Augusta St "M. H. ..."
29541 June 18, 1975	"		J. B.		Willie Jordan, et al	1017	781		lot 13 + 14 ...
29542 June 18, 1975	"		J. B. et al		Walter L. McKinney	1017	715		lot 15 ...
"	"		John M.		"	1017	715		
29578 June 18, 1975	"		R.		W. Newell Smith, et al	1020	6		Pinckney ... lot 1 ...
30074 June 20, 1975	"		Judith +	Donny M.	Leslie J. Couch, et al	1020	100		lot 13 + 14 ...
"	"			Ruth J.	Ruth J. ...	1020	221	10	
30341 June 21, 1975	"	Barkner		Ralph O.	Debbie ...	1020	411	21.53	lot 13 + 14 ...
31003 June 21, 1975	"	Barkner		William, et al	William, et al	1020	513		lot 13 + 14 ...
30307 June 21, 1975	"	Barkner		William, et al	William, et al	1020	222		lot 13 + 14 ...
"	"	Barkner		"	"	1020	222		
413 July 1, 1975	"		W. J. et al	Junia E.	John ...	1020	613		"The Village ..."
44 July 1, 1975	"	W. J. et al		Shirley Y.	Shirley Y. ...	1020	622		lot 11 ...

INDIRECT or GRANTEE Index to Deeds — Greenville County, S. C.

REG. U. S. PAT. OFFICE *Casey McCalls* County Indexes Since 1888 An Identifying Trade Mark

 Open at Proper Tab according to First Letter or Letters of Name and refer to Buff Sub-Index sheet for page reference.

COTT FAMILY NAME INDEX No. 75 © 1949
MADE BY THE COTT INDEX COMPANY, COLUMBUS, OHIO
SOLD BY WALKER, EVANS & COGSWELL CO., CHARLESTON, S.C.


3
(C)

FILE NUMBER DATE OF RECORD	GRANTEES FAMILY NAMES	GIVEN NAMES ABCDEFGHIJ	GIVEN NAMES JKLMNO	GIVEN NAMES PQRSTUVWXYZ	GRANTORS	BOOK	PAGE	No. of Acres	BRIEF DESCRIPTION, LOCATION, ETC. (Not Warranted)
240 July 2, 1915 1498	Jones	B. + Charles	Jones		John William Hughes <i>etal.</i>	1020	747		Whick Sp. Tp. Lot 2-A Highland Dr. Bridge Rd.
July 17, 1915 1487	"		J. B.		Perry Lee Burrell Collector, H. S. Strange	1021	388	2.65	Acc. near New Dunham
July 17, 1915 2080	"		J. B.		City of Giville, delinquent Tax	1021	311		3 Lots Sullivan St.
July 24, 1915 2074	"			Arthur William	Rachel W. Tolly Clerk of Court for Greenville County	1021	748		"Woodland Hills" Lot 41 Wildwood Rd. "Woodland Hills"
July 24, 1915 3050	"			Sam C. Jones	William Arthur Jones <i>etal.</i>	1021	766		Lot 41 Wildwood Rd. proposed Rd.
Aug 4, 1915 3074	"		J. B. <i>etal.</i>		Henry E. Fuller <i>etal.</i>	1022	205		40 ft. Strip for 30 ft. Emergency Hotel
Aug 4, 1915 3227	"	Elena + D. +	Arnold		Henry Anders	1022	239		Lot 9 Emory Ct. "Well Note" Sec II
Aug 5, 1915 4012	"	Frederick + K. <i>etal.</i>		Virley H. Donald	E. B. Bost <i>etal.</i>	1022	311		Lot 228 Elmwood Dr.
Aug 13, 1915 "	"		Michael B. <i>etal.</i>		Otis C. Phillips, Jr. <i>etal.</i>	1022	645		Lot 15 Rumion Dr. "Pine Brook Extn."
" 4186	"		Johnna		"	1022	645		
Aug 14, 1915 "	"	Wmson			Ed. Geo. J. + L. Carson.	1022	697		Lot 3 Eastley Bridge Rd "Highland" descript. also parking easement also and in 10 ft strip Eastley Bridge Rd
" 4219	"				"	1022	697		Butler Tp.
Aug 15, 1915 4292	"			Ray H.	B. L. Ayers	1022	720	21	Acc. country Rd.
Aug 15, 1915 4526	"		J. B. <i>etal.</i>		P. N. Miller	1022	751		Lot 30 ft. Strip Hill Village "
Aug 19, 1915 4862	"	David M.		Rosie C.	Ward D. Stone	1022	855		Drip West Castle Rd. "Pine U.S. Hwy. 251 descript. Giville Tp.
Aug 22, 1915 "	"			John E.	Eleonor T. McCullough	1023	71		Lot 552.33 Acc. Augusta Rd.

INDIRECT or GRANTEE Index to Deeds — Greenville County, S. C.

3
(C)

REG. U. S. PAT. OFFICE *Chas. M. Cotts* County Indexes Since 1888 An Identifying Trade Mark


 Open at Proper Tab according to First Letter or Letters of Name and refer to Buff Sub-Index sheet for page reference.

COTT FAMILY NAME INDEX No. 75 © 1949
MADE BY THE COTT INDEX COMPANY, COLUMBUS, OHIO
SOLD BY WALKER, EVANS & COGSWELL CO., CHARLESTON, S.C.

FILE NUMBER DATE OF RECORD	GRANTEES FAMILY NAMES	GIVEN NAMES ABCDEFGHIJ	GIVEN NAMES JKLMNO	GIVEN NAMES PQRSTUVWXYZ	GRANTORS	BOOK	PAGE	No. of Acres	BRIEF DESCRIPTION, LOCATION, ETC. (Not Warranted)
4861 Aug. 22, 1915	Jones		<i>sp.</i> John E. <i>et al.</i>	<i>et al.</i> Phyllis H.	Eleanna T. McCallough	1023	75	}	Lot 552.33 Ave. Augusta Rd Ch. Hwy. 203 here pt. Kille ip. near Princeton House Hpts. pt. lot 60 Kille St. "White"
"	"		<i>et al.</i> Margaret		"	1023	75		
6726 Sept. 11, 1915	"		<i>sp.</i> Amey B. <i>et al.</i>	<i>sp.</i> Robert W.	+ Assoc. Bldgs., a gen. pts. Charles R. Trammell	1024	80		
7314 Sept. 17, 1915	"		<i>sp.</i> James E. <i>et al.</i>		Natural Ind Trust	1024	348		Lease Agreement
7551 Sept. 19, 1915	"			<i>et al.</i> Bonnie, III	Friedrich J. Kaufmann	1024	790		Lot 60 Kille St. "White"
"	"			<i>et al.</i> Rene C.	"	1024	790		"
3207 Sept. 25, 1915	"	<i>et al.</i> Janie D. <i>et al.</i>			Honda A. Henderson	1024	779		Lot 80 Cor. Measurement Ave & Hillwood St. "con. Occupant"
"	"	<i>et al.</i> Cameron			"	1024	779		"
8208 Sept. 26, 1915	"	<i>et al.</i> Lemona L. <i>et al.</i>			Edwards Road Industrial	1	210		Subst. on sp. lot 1 & 2 "concrete" sp. lot 1 & 2 lot 30 Pine Lake Cir. "Duth Hampton Ave."
2586 Sept. 29, 1915	"	<i>et al.</i> Cassie			E. W. Sproule	1025	62		lot 30 Pine Lake Cir. "Duth Hampton Ave."
8715 Oct. 1, 1915	"			<i>et al.</i> See notes	of Keith Cunningham	1025	106	1.35	con. Pine Lake Cir.
8678 Oct. 1, 1915	"	<i>et al.</i> Bobby <i>et al.</i>			Ray III <i>et al.</i> <i>et al.</i>	1025	142		lot 20 + 20 <i>et al.</i> N. Wick St. 4.
"	"	<i>et al.</i> Bobby <i>et al.</i>			"	1025	142		"
9352 Oct. 1, 1915	"		<i>et al.</i> Sister <i>et al.</i>		Mary R. Benton	1025	444	1	See notes above
9355 Oct. 7, 1915	"		<i>et al.</i> Henry <i>et al.</i>		Spence <i>et al.</i>	1025	573	10.0	con. Leopard Rd.
"	"		<i>et al.</i> Mary Sue		"	1025	573		"

INDIRECT or GRANTEE Index to Deeds — Greenville County, S. C.

REG. U. S. PAT. OFFICE *Chem. M. Co.* County Indexes Since 1888
An Identifying Trade Mark

 Open at Proper Tab according to First Letter or Letters of Name and refer to Buff Sub-Index sheet for page reference.

COTT FAMILY NAME INDEX No. 75 © 1949
MADE BY THE COTT INDEX COMPANY, COLUMBUS, OHIO
SOLD BY WALKER, EVANS & COGSWELL CO., CHARLESTON, S.C.

3
(D)

FILE NUMBER	DATE OF RECORD	GRANTEES FAMILY NAMES	GIVEN NAMES ABCDEFGHIJ	GIVEN NAMES KLMNOP	GIVEN NAMES QRSTUVWXYZ	GRANTORS	BOOK	PAGE	No. of Acres	BRIEF DESCRIPTION, LOCATION, ETC. (Not Warranted)
10113	Oct. 15, 1975	Jones	Lewis	Jesse W.		Formerly / Known as Hattie Bolding Hattie Bolding Janssen	1025	833	.55	Acc. Jaylors RD.
10671	Oct. 21, 1975	"	Bobby	+	Shirley M	Sec. of Housing + Urban Dev.	1026	141		Womelawn Ave. J. J. J. + not 1 Madison St. + 12th St. Rd.
10141	Oct. 22, 1975	"		J. E.		Dean, Inc.	1026	181	61.46	Dev. on Palmetto Rd. + 16
10441	Oct. 25, 1975	"	George + Joseph	etal.		Relie Rogeman	1026	24		not 1 University + W. 1st
11162	Oct. 27, 1975	"		T. Sp. etal.		John M. Holland, Sp.	1026	361	1	Acre Miller Rd. O'Neal Tp.
"	"	"		etal.		"	1026	361		
11760	Nov. 3, 1975	"		Marie D. Coulson, etal.		Southland Properties, Inc.	1026	672	}	Lot 181 Old Orchard name "Coach Hills"
"	"	"		Lovell Thorne, etal.		"	1026	672		
"	"	"		Katherine		"	1026	672		
1222	Nov. 7, 1975	"	David	etal.		Business Unlimited, Inc.	1026	431		not 116 the ... name "Coach Hills"
"	"	"	William III	etal.		"	1026	431		
1222	Nov. 1, 1975	"		etal.		Richard M. ... (now Judy H. Brozale)	1026	13		not ...
13354	Nov. 15, 1975	"		etal.		...	1027	211		not ...
13714	Nov. 21, 1975	"	George C.			J. A. Muttar, etal.	1027	300		not 11 (#10) ...
14509	Nov. 24, 1975	"		John W.		Oliver Phillips	1027	1024		"Copeland ..."
14547	Dec. 3, 1975	"	Benjamin	John B.		Oliver Robinson (formerly)	1028	73		not 8 ...
14547	Dec. 4, 1975	"	Herbert E.	J. B.		James W. Lewis	1028	73		Blendale Hgts. ...
						Don Heating Supplies, Inc.	1028	91		not 33 ...

INDIRECT or GRANTEE Index to Deeds — Greenville County, S. C.

REG. U. S. PAT. OFFICE *Chas. McCott* County Indexes Since 1888
An Identifying Trade Mark

Open at Proper Tab according to First Letter or Letters of Name and refer to Buff Sub-Index sheet for page reference.

COTT FAMILY NAME INDEX No. 75 © 1949
MADE BY THE COTT INDEX COMPANY, COLUMBUS, OHIO
SOLD BY WALKER, EVANS & COGSWELL CO., CHARLESTON, S.C.

3
(8)

FILE NUMBER DATE OF RECORD	GRANTEES FAMILY NAMES	GIVEN NAMES ABCDEFGHIJ	GIVEN NAMES JKLMNOPQ	GIVEN NAMES RSTUVWXYZ	GRANTORS	BOOK	PAGE	No. of Acres	BRIEF DESCRIPTION, LOCATION, ETC. (Not Warranted)
17484 Jan 8, 1916	Jones	George T.	Raine G.		Artie Corporation	1029	942		"Spartanburg Sec. I" Lot 35 Louise Place + New Perry Rd.
17481 Jan. 8, 1916	"				Kindly East East Jones, et al.	1029	949		Strip near Cor. Lynda Lane
17726 Jan. 12, 1916	"	Alene B.			Ralph T. Jones	1030	45		Lot. 21.15 Dec. - Butler Tp.
18190 Jan. 16, 1916	"	Claude			Lowell Dean Overland et al.	1030	333		"Paramount Park" Lot 158 Crosby Cir.
19064 Jan 27, 1916	"	E. David	Joyce A.		Builders & Developers, et al.	1030	719		Lot 30 Pine Tree Hill
19165 Jan. 28, 1916	"			James E.	Natural Land Trust, et al.	Re-recorded 1030	770		Lot 201 Dec. 2. Pleasantburg Dr. (D.C. Hwy. 291) Dr. Suggins See deed 1029 pg. 429
19260 Jan. 24, 1916	"	Clarence			Caroline M. Pickens	1030	844		Mauldin Lot Perry Ave. Estate E.O.
19710 Feb. 3, 1916	"			Robert C.	W.W. Johnsons et al.	1031	73		Perry Mt. Chick Wagon Tp. Lot 10 = 1.77 Dec. Mont verde Sec. II
19881 Feb. 5, 1916	"			Vina Lee	Dale E. May, et al.	1031	225		"Parkwood Sec I" Mauldin Lot 42 pt. lot 41 Oak Park Dr O'Neal Tp.
20395 Feb. 11, 1916	"	Donald H.	Jean D.		Maggie W. Jones as TR, et al.	1031	534		Lot 12 Lake Warrington Pt. "Varnen Springs"
20503 Feb. 12, 1916	"	G. Sarah			Robert W. Daniel, Jr.	1031	558		Lot 2 = 2.35 Dec. Bailey "Westerly Hills"
20980 Feb. 13, 1916	"			Darinda B. M.R.P.A., et al.	Joyce A. P. Jones	1031	761		1/2 Lot. Lot 41 Jackson Dr.
21076 Feb. 14, 1916	"			William B.	George P. Hoffmann et al.	1031	811		Easement Agreement Right of Way and on
21038 Feb. 14, 1916	"			W.O.	J. H. Alexander	1031	786		Lot 47 Garrison St. Guild

INDIRECT or GRANTEE Index to Deeds — Greenville County, S. C.

3
(8)

REG. U. S. PAT OFFICE *Chas McCorkle* County Indexes Since 1888
An Identifying Trade Mark

Open at Proper Tab according to First Letter or Letters of Name and refer to Buff Sub-Index sheet for page reference.

COTT FAMILY NAME INDEX No. 75 © 1949
MADE BY THE COTT INDEX COMPANY, COLUMBUS, OHIO
SOLD BY WALKER, EVANS & COGSWELL CO., CHARLESTON, S.C.

FILE NUMBER DATE OF RECORD	GRANTEES FAMILY NAMES	GIVEN NAMES ABCDEFGH	GIVEN NAMES IJKLMNO	GIVEN NAMES PQRSTUVWXYZ	GRANTORS	BOOK	PAGE	No. of Acres	BRIEF DESCRIPTION, LOCATION, ETC. (Not Warranted)
22113 Mar. 2, 1916	Jones			III et al. Walter N.	E. M. Conwell, et al.	1032	314		Lot 10 Rockledge Rd. "Palmer Estate" see etc.
"	"			et al. Patricia B.	" "	1032	314		
22640 Mar. 8, 1916	"	Gervaise	J. Spenser		Nasmi A. Galloway	1032	681		South Street Est. Fruit P. Lot 111 Pinefield Dr. "Jacket #1"
22724 Mar. 9, 1916	"	Spover	J.		Kenneth Pittman et al.	1032	726		Lot Post No. Butler's P. "Jacket #1"
23131 Mar. 12, 1916	"			William, Jr. Woodrow	Dr. M. S. Sanford	1032	714	2.25	Dec. 11, 1913 Elmwood Rd.
23534 Mar. 11, 1916	"			Wilton J.	Gervaise Jones	1033	185		cont. tract "Jugwood Rd."
23866 Mar. 14, 1916	"			Ed. Nobby H. + Dickey	Betty Ridgeway Evans	1033	202		Lot 10 "Spurn Ave. Ridge Est." "Passport" "Jacket #1"
24062 Mar. 16, 1916	"				Dec. J. H. + William	1033	457		Lot 218, "Spurn Ave. Est." "Jacket #1"
24247 Mar. 24, 1916	"			Shelby R.	Woodrow Wilson Jones	1033	585		cont. 2.25 Dec. 11, 1913 Elmwood Rd.
24249 Mar. 24, 1916	"	Daniel J.	Martha H.		Grace D. Pullen	1033	603		lots 1 thru 6 Rockledge Rd. Summit "Jacket #1" also lot 7 + 8.
"	"	"	"		" "	1033	606		Rockledge Rd. 13 Summit View
24440 Mar. 26, 1916	"	Joseph, II			Clara S. Nesbitt et al.	1033	713		Lot + Whitehall St. "Passport" also lot 4 "Jacket #1"
24828 Mar. 29, 1916	"				James C. Jones	1033	320		Lot 111 "Spurn Ave. Est." H.R. 4
24880 Mar. 30, 1916	"			William N.	Spencer Douglas Jones	1033	320		Lot 21 "Spurn Ave. Est." H.R. 4
25240 Mar. 31, 1916	"			Shelby William	Ernest J. Brookshire et al.	1033	945		Lot 111 "Spurn Ave. Est." H.R. 4 To also cont in strip
25538 Mar. 31, 1916	"			Blair E.	William Leroy Jones	1033	947		cont. H. 67 Ave. Hood Rd. "Jacket #1"

INDIRECT or GRANTEE Index to Deeds — Greenville County, S. C.

3
(3)

REG. U. S. PAT. OFFICE *Chambers* County Indexes Since 1888 An Identifying Trade Mark

Open at Proper Tab according to First Letter or Letters of Name and refer to Buff Sub-Index sheet for page reference.

COTT FAMILY NAME INDEX No. 75 © 1949
MADE BY THE COTT INDEX COMPANY, COLUMBUS, OHIO
SOLD BY WALKER, EVANS & COGSWELL CO., CHARLESTON, S.C.

FILE NUMBER DATE OF RECORD	GRANTEES FAMILY NAMES	GIVEN NAMES ABCDEFGH	GIVEN NAMES IJKLMNO	GIVEN NAMES PQRSTUVWXYZ	GRANTORS	BOOK	PAGE	No. of Acres	BRIEF DESCRIPTION, LOCATION, ETC. (Not Warranted)
25124 Apr. 1, 1976	Jones		B. + Linda	J. Stephen	Artistic Bldg., Inc.	1033	992		"Westwood" Dille (Clinton) to lot 612 Alder Dr. Dec. 11
25862 Apr. 8, 1976	"		E. Ade W. Lawrence		Academy Rental Co., at gen. pts.	1034	377		"Pine Knoll Forest" lot 22 Millbrook Cir.
26322 Apr. 13, 1976	"		Cherley Alvin		Harbor Town etc. pts.	1034	611		Unit 106 Stanley Dr.
26283 Apr. 13, 1976	"		Earl		Ramsey East Jones	1034	644		strip
26703 Apr. 14, 1976	"		Barth Evans Mrs. Edw. B.	Barth Evans Sindony Jones	William B. Sindony	1034	911		Power of Atty.
27401 Apr. 21, 1976	"		W. + Freddie	John D.	Ernest N. Sumner	1035	471		lot 1 + 2 with street lot.
28101 May 6, 1976	"		Charles		Perry R. East, etc.	1036	841		1 acre. Paper Mt. Rd.
29765 May 16, 1976	"		Maria + Bobbie Murray	William	J. David	1036	472		lot 1 + 2 with street lot. RD Chick Gasp. Tp.
31300 Apr. 2, 1976	"		Elizabeth	a. Jr. Richard	Chanticleer Real Est. Co.	1037	212		lot 176 back of Cul-de-sac "Chanticleer Dec 2"
	"				C. Edjo Baldwin	1037	321	2.83	Acc. near Mauldin

INDIRECT or GRANTEE Index to Deeds — Greenville County, S. C.

(.7) REG. U. S. PAT. OFFICE *Buff* County Indexes Since 1888 An Identifying Trade Mark

Open at Proper Tab according to First Letter or Letters of Name and refer to Buff Sub-Index sheet for page reference.

COTT FAMILY NAME INDEX No. 75 © 1949 MADE BY THE COTT INDEX COMPANY, COLUMBUS, OHIO SOLD BY WALKER, EVANS & COGSWELL CO., CHARLESTON, S. C.

FILE NUMBER DATE OF RECORD	GRANTEES FAMILY NAMES	GIVEN NAMES ABCDEFGH	GIVEN NAMES IJKLMNO	GIVEN NAMES PQRSTUVWXYZ	GRANTORS	BOOK	PAGE	No. of Acres	BRIEF DESCRIPTION, LOCATION, ETC. (Not Warranted)
32153 June 10, 1976	Jones			^{et al} Stephen D.	O. B. Godfrey	1037	749		Lot Cor. N. Pleasantburg Dr. (S. C. Hwy. 291) & Pinery mt. Rd. S.C. Rd. 76
"	"			"	"	1037	749		
32157 June 10, 1976	"			^{et al} Stephen D.	O. B. Godfrey	1037	753		Lot 1, Pinery mt. Road " "
32160 June 10, 1976	"	Barbara		Randee	Barry S. Owen, et al	1031	704		Lot 2 & 3, Pinery mt. Rd.
32161 June 10, 1976	"	Frank	Martha		F. Frank Williams	1031	712		Lot 14 Huntly Lane
32163 June 10, 1976	"	Edward			Edward E. Jones	1031	711		Porter & Betty
32164 June 10, 1976	"								
32307 June 14, 1976	"			^{et al} Richard	William P. Rudisill	1031	925		Lot 19 Emily Lane "Amicaa Acad"
"	"			^{et al} Phyllis J.	"	1031	925		"Add Columns 104 to"
32328 June 14, 1976	"	Nathie	Raymond		George L. Harris	1031	943		Lot 165 Aeta Vista Cir.
32768 June 10, 1976	"	Cecil		^{et al} Mach	George D. Newton	1038	52		Lot 10 Pine Hill Cir. " " " " " "
"	"			^{et al} Joyce M.	"	1038	52		" "
33350 June 15, 1976	"	David A.			F. Bell Chewen	1038	221		" " " " " "
33311 June 15, 1976	"	Clare C.		^{et al} Robert B.	Maudie C. Cathcart	1038	224		Lot 75 Parsons Ave. " " " "
33306 June 15, 1976	"			Lucille S.	John M. Lewis, Jr	1038	226		"East 10th St. & Carolina Ave Maywell Lewis Aberdeen Dr. 10116 to pt. lot 24 + lot and that lot of " "
33314 June 15, 1976	"					1038	21		Lot 10 " " " "

INDIRECT or GRANTEE Index to Deeds — Greenville County, S. C.

3
(2)

REG. U. S. PAT. OFFICE *Chas McCott* County Indexes Since 1888 An Identifying Trade Mark

Open at Proper Tab according to First Letter or Letters of Name and refer to Buff Sub-Index sheet for page reference.

COTT FAMILY NAME INDEX No. 75 © 1949
MADE BY THE COTT INDEX COMPANY, COLUMBUS, OHIO
SOLD BY WALKER, EVANS & COGSWELL CO., CHARLESTON, S.C.

FILE NUMBER DATE OF RECORD	GRANTEES FAMILY NAMES	GIVEN NAMES ABCDEF GH	GIVEN NAMES IJKLMNO	GIVEN NAMES PQRSTU VWXYZ	GRANTORS	BOOK	PAGE	No. of Acres	BRIEF DESCRIPTION, LOCATION, ETC. (Not Warranted)
8541 Aug. 26, 1916	Jones			William D.	Jimmy C. Hampton	1041	874	3.7	3.7 Acc. Manton Rd. near near 3 mile
8542 Aug. 26, 1916	"			William D.	Jimmy C. Hampton	1041	875		Hot Manton Rd. County Rd Anderson Ridge Rd.
6204 Sept. 1, 1916	"			Rox H.	W. W. County	1040	333	24.81	Acc. White Cr. near Browns - Sec. I
6333 Aug. 3, 1916	"	Edward N. &		Vicki A.	Jae F. Charming	1042	294		Lot 8 Jaycroft Ad. Carter's Park. W. "Sweetheart"
6072 Sept. 8, 1916	"	Mary J.			Sam Jones	1042	241		Lot 5. Lot 5. "Sweetheart" Cr. Rd. O'Neal Tp.
6794 Sept. 9, 1916	"	Elizabeth J.	*	W. W., Sr.	M. H. Hampton	1042	611		Lot = 2 Acc. Mrs. Elcharey
1000 Sept. 17, 1916	"				W. W. County	1042	114		at ...
1001 Sept. 17, 1916	"				W. W. County	1042	111		at ...
1002 Sept. 11, 1916	"	Carrie K.			Sec. of Highway + Union	1042	100		at ...
1003 Sept. 11, 1916	"				W. W. County	1042	100		at ...
1918 Sept. 20, 1916	"		David et al.		Harry C. Tucker et al.	1042	100		at ...
"	"		Mary K. et al.		" "	1042	104		at ...
8300 Sept. 24, 1916	"	Dean P.	et al.		Mittie Bateon Washell	1043	460		Hot. Fountainville Rd. Pattin Tp.
"	"	Annette	et al.		" "	1043	460		
8301 Sept. 21, 1916	"			W. W. Co.	Wm. Gilliam of Scott	1043	492		By name ... of City.
8820 Sept. 30, 1916	"		Mary et al.	William C.	Jimmy C. Hampton	1040	185		Hot. ... County Rd.

INDIRECT or GRANTEE Index to Deeds — Greenville County, S. C.

REG. U. S. PAT. OFFICE *Chas. McCall* County Indexes Since 1888 An Identifying Trade Mark

Open at Proper Tab according to First Letter or Letters of Name and refer to Buff Sub-Index sheet for page reference.

COTT FAMILY NAME INDEX No. 75 © 1949
MADE BY THE COTT INDEX COMPANY, COLUMBUS, OHIO
SOLD BY WALKER, EVANS & COGSWELL CO., CHARLESTON, S.C.

3
(H)

FILE NUMBER DATE OF RECORD	GRANTEES FAMILY NAMES	GIVEN NAMES ABCDEFGHIJ	GIVEN NAMES JKLMNO	GIVEN NAMES PQRSTUVWXYZ	GRANTORS	BOOK	PAGE	No. of Acres	BRIEF DESCRIPTION, LOCATION, ETC. (Not Warranted)
8821 Sept. 30, 1976	Jones			etal. W. Harold	James C. Barrington etal.	1043	786	}	Tract County Rd.
"	"			etal. Vera Childs	" "	1043	786		
9278 Oct. 5, 1976	"	David R.			Jo-Mar Figueroa, etal.	1044	49	3.29	For city deed see lot 986 pg. 62 Abn. Harrison Bridge Rd.
9807 Oct. 3, 1976	"	now Margaret May Plumley Margaret P.			Allen C. Jones	1044	328		cont. lot 3 O'Neal Tp.
10013 Oct. 12, 1976	"	Bobby J.			Ruby B. Plogino	1044	453		"Woodville Note" pt. lots 1-A + 1-B Olive St.
10194 Oct. 13, 1976	"			Nellie Ruth	Willie James Jones, Jr.	1044	515		"Sherman Park" Sec. I 2 lot. Lot 1 Crestfield Rd.
10367 Oct. 14, 1976	"			Mabel S.	Gordon E. Mann	1044	583		pt. lot 4 Ashley Ave Sec. I "Jones"
10671 Oct. 17, 1976	"			etal.	etal.	1044	741		lot 10 + V. Mains St. (over)
10938 Oct. 20, 1976	"			Jessie B.	Jessie W. Brown etal.	1044	876		lot 2 Poinsett St. (Will St.) "Sheffield Forest" Sec. III
11724 Oct. 29, 1976	"			Susan B.	Martino C. Jones	1045	299		cont. lot 96 Confederate Cw.
12119 Nov. 2, 1976	"			William A.	William A. Jones etal.	1045	492		cont. lots 1 + 2
12120 Nov. 2, 1976	"			Lucia E.	William A. Jones etal.	1045	493		cont. lots 3 + 8 Cleveland Prop.
12121 Nov. 2, 1976	"			Lucia E. William A.	William A. Jones etal.	1045	494		cont. pt. lot 16 W.C.
12335 Nov. 3, 1976	"			Ruth G.	Francis G. Coker etal.	1045	621		Agreement "Cunningham Dec." Sec. III
12533 Nov. 5, 1976	"			Linda + Ronald G.	John P. Pennington etal.	1045	734		lot 12 Peachtree St. Road Branch
13294 Nov. 15, 1976	"	Clenty S. etal.			Sec. of Humming + Urban	1046	119		lot 219 Ashley Ave. "Augusta"

INDIRECT or GRANTEE Index to Deeds — Greenville County, S. C.

(4)

REG. U. S. PAT. OFFICE *Chester* County Indexes Since 1888 An Identifying Trade Mark

Open at Proper Tab according to First Letter or Letters of Name and refer to Buff Sub-Index sheet for page reference.

COTT FAMILY NAME INDEX No. 75 © 1949 MADE BY THE COTT INDEX COMPANY, COLUMBUS, OHIO SOLD BY WALKER, EVANS & COGSWELL CO., CHARLESTON, S.C.

FILE NUMBER DATE OF RECORD	GRANTEES FAMILY NAMES	GIVEN NAMES ABCDEFGHIJ	GIVEN NAMES JKLMNO	GIVEN NAMES PQRSTUVWXYZ	GRANTORS	BOOK	PAGE	No. of Acres	BRIEF DESCRIPTION, LOCATION, ETC. (Not Warranted)
13371 Nov. 15, 1976	Jones	Bobby Joe			Boinsatt Service Corp.	1046	146		2 ^d Part Lot 61 Cox Dr. "Sunny Acres" "Augusta Rd. Hills" Lot 38 Cameron Ave.
13500 Nov. 16, 1976	"	Addison + Sheila T.			Raymond Thomas Feltman	1046	209		Lot 38 Cameron Ave. Ridmont
13676 Nov. 17, 1976	"	Herman, et al			Paul R. Taylor Sr. Master (for Brother A. Henderson)	1046	301	83.25	Acres, Rd. #5-23-52 near
13812 Nov. 18, 1976	"	L. Roy, et al			Frank P. McKeenan, Jr.	1046	423		Lot Roselane Rd. Cleveland 2P.
"	"	Mary P. et al			" " " "	1046	423		
14810 Dec. 1, 1976	"	Ethel S.			Paul S. Goldsmith and wife, et al.	1041	101		Beh. 15 Pine Street Mt. Pleasant Hills Lot 34 4 pt. lot 38, 40 & 41
14830 Dec. 1, 1976	"	John Paul			Hillie Mae Sparty	1041	112	0.34	Acres pt. lot 20 Cleveland
15148 Dec. 3, 1976	"	William S.			Thomas C. Blackmon	1047	263		Lot 4 E. Lee Rd. "Colonial Hills"
"	"	Patricia S.			" "	1047	263		
15311 Dec. 7, 1976	"	John E., Jr.			Eleonor T. McCullough	1047	368	552.33	(U.S. Hwy. 25) Acres, Augusta Rd. U.S.
15316 Dec. 7, 1976	"	John E. + Phyllis H.			Eleonor T. McCullough	1047	379		cont. 552.33 acres
"	"	Margaret			" "	1047	379		
15930 Dec. 13, 1976	"	Christine T.			Otis Paul Rabestraw, Jr.	1047	845		"Surrewood Forest" Lot 149 Robinhood Rd.
16886 Dec. 22, 1976	"	Bobby Joe			Boinsatt Service Corp.	1048	317		"Sunny Acres" Lot 61 Cox Dr.
"	"	Carolyn + Lloyd			Opel S. Mullinax	1048	538		"Marchant Place" pt. lot 21 Alberts St. (U.S. Hwy. 25)
17200 Dec. 28, 1976	"	John E., Jr.			Eleonor T. McCullough	1048	533		cont. 552.33 Acres, Augusta Rd

INDIRECT or GRANTEE Index to Deeds — Greenville County, S. C.

3
(I)

REG. U. S. PAT. OFFICE *Chas. McCath* County Indexes Since 1888
An Identifying Trade Mark

Open at Proper Tab according to First Letter or Letters of
Name and refer to Buff Sub-Index sheet for page reference.


COTT FAMILY NAME INDEX No. 75 © 1949
MADE BY THE COTT INDEX COMPANY, COLUMBUS, OHIO
SOLD BY WALKER, EVANS & COGSWELL CO., CHARLESTON, S.C.

FILE NUMBER DATE OF RECORD	GRANTEES FAMILY NAMES	GIVEN NAMES ABCDEFGHIJ	GIVEN NAMES JKLMNO	GIVEN NAMES PQRSTUVWXYZ	GRANTORS	BOOK	PAGE	No. of Acres	BRIEF DESCRIPTION, LOCATION, ETC. (Not Warranted)
17153 Dec 28, 1976	Jones	W. Harvey	G. Juanita		<i>et al.</i> Edward A. Walker	1048	577		"Deathwood" Lot 55 Whitman Dr.
17554 Dec 30, 1976	"	Allen B. Aikia Dyle	Brown, Aikia Dyle Brown		<i>Society of the U.S.</i> Equitable Life Assurance	1048	906		"Woods" Lot 10 Sec. I "Pelham
17738 Jan. 4, 1977	"		Hyda Brown		Wesley Brown <i>et al.</i>	1048	998	25.01	Unit. Lot 10 Garitt Tp.
17883 Jan. 4, 1977	"		Harry Dean <i>et al.</i>		Jeff Ogbroath Fowler <i>et al.</i>	1049	68		Ac. Holly Dr. Also 0.82 Ac. Leopold Rd.
"	"		Mary Sue <i>et al.</i>		" " <i>et al.</i>	1049	68		
17926 Jan. 5, 1977	"	D. Nemmon	<i>et al.</i>		Wade Byars, Jr. Wade M. Byars, Jr.	1049	144	0.49	Sulphur Spg. Rd. Capen House; Butler Ac. + 0.09 Ac. cor. Woodruff Rd. & Main St. S. side
18133 Jan. 6, 1977	"			Gerald Paul	Fred S. Howard	1049	207		Lot near cor. Curtis St. + S.
18406 Jan. 10, 1977	"			Ruth R.	Stella M. Albrecht	1049	373		"Thornwood Ac." Lot 99 Longwood Dr.
19853 Jan 27, 1977	"		Jack W <i>et al.</i>		Ella Pearl Myers	1050	169	}	Lots 7+8 Blk C Melrose Land Co.
"	"		Louise D. <i>et al.</i>		" " "	1050	169		
20061 Jan. 31, 1977	"	Bobby Joe			J. Poinsett Service Corp.	1050	342		Lot 52 Cox Dr. "Sunny Acres" Prop. Reg.
20160 Feb 1, 1977	"				Richard A. John A. McCauley <i>et al.</i>	1050	361		Unit 25 University Ridge Her.
20178 Feb. 1, 1977	"	David L.			Christine B. Jones	1050	371	}	Int. lot 14 Oakland Ave. "Bakmonte Sec I" Marietta Bates Jr.
"	"	"			" " "	1050	371		
20463 Feb. 8, 1977	"		A. <i>et al.</i> Maurice		W. N. Leslie, Sr.	1050	714	}	Lot 20 "Kingsgate" Sec. II
"	"		Marge E. <i>et al.</i>		" " "	1050	714		

INDIRECT or GRANTEE Index to Deeds — Greenville County, S. C.

3
(I)

REG. U. S. PAT. OFFICE *Chas. McCott* County Indexes Since 1888 An Identifying Trade Mark

 Open at Proper Tab according to First Letter or Letters of Name and refer to Buff Sub-Index sheet for page reference.

COTT FAMILY NAME INDEX No. 75 © 1949
MADE BY THE COTT INDEX COMPANY, COLUMBUS, OHIO
SOLD BY WALKER, EVANS & COGSWELL CO., CHARLESTON, S.C.

FILE NUMBER DATE OF RECORD	GRANTEES FAMILY NAMES	GIVEN NAMES ABCDEFGHIH	GIVEN NAMES IJKLMNOP	GIVEN NAMES QRSTUVWXYZ	GRANTORS	BOOK	PAGE	No. of Acres	BRIEF DESCRIPTION, LOCATION, ETC. (Not Warranted)
21149 Feb. 11, 1971	<i>James</i>	<i>Bobby Lee</i>			<i>Poinsett Service Corp</i>	1050	251		<i>Sec. "</i> <i>lot 21 Cox Dr. "Sunny</i>
21708 Feb. 16, 1971	"		<i>Jon Barry et al.</i>		<i>W. A. Shedd</i>	1051	130		<i>lot 91 Kingswood Dr.</i> <i>"Shamrock Dec."</i>
"	"		<i>Miriam Tucker et al</i>		" "	1051	130		
22530 Feb. 25, 1971	"	<i>Sam</i> <i>Billie</i>	<i>Robert, Sr.</i>		<i>Madre, et al.</i> <i>Mattie & Dillard</i>	1051	651		<i>"Brookwood Forest" Extn. Sec. I</i> <i>lot 34 Charing Cross Rd</i> <i>Burlington Church, Taylor</i> <i>lot 21 (Cox) Center St. sec I</i> <i>lot 200 (Cox) Center St. sec I</i> <i>lot 201 (Cox) Center St. sec I</i> <i>lot 202 (Cox) Center St. sec I</i> <i>lot 203 (Cox) Center St. sec I</i> <i>lot 204 (Cox) Center St. sec I</i> <i>lot 205 (Cox) Center St. sec I</i> <i>lot 206 (Cox) Center St. sec I</i> <i>lot 207 (Cox) Center St. sec I</i> <i>lot 208 (Cox) Center St. sec I</i> <i>lot 209 (Cox) Center St. sec I</i> <i>lot 210 (Cox) Center St. sec I</i> <i>lot 211 (Cox) Center St. sec I</i> <i>lot 212 (Cox) Center St. sec I</i> <i>lot 213 (Cox) Center St. sec I</i> <i>lot 214 (Cox) Center St. sec I</i> <i>lot 215 (Cox) Center St. sec I</i> <i>lot 216 (Cox) Center St. sec I</i> <i>lot 217 (Cox) Center St. sec I</i> <i>lot 218 (Cox) Center St. sec I</i> <i>lot 219 (Cox) Center St. sec I</i> <i>lot 220 (Cox) Center St. sec I</i>
22613 Feb. 28, 1971	"			<i>W. Steven</i>	<i>J. Carol Fleming</i>	1051	753		
22710 Mar. 1, 1971	"				<i>Bobby Lee</i>	1051	701		
23948 Mar. 11, 1977	"		<i>Jon Barry et al</i>		<i>Clyde N. Davis, Jr. et al</i>	1052	512		<i>lot 1 Ballenger Taylor Road</i> <i>8 Neal St. Green</i>
"	"		<i>Miriam Tucker, et al</i>		" " "	1052	512		
24053 Mar. 14, 1977	"			<i>William B.</i>	<i>Henderson Forest Inventor</i>	1052	575		<i>(Ferrydale)</i> <i>lots 15 & 13 Henderson Forest</i>
24000 Mar. 1, 1971	"	<i>Bobby Lee</i>			<i>Poinsett Service Corp.</i>	1053	701		<i>Sec. "</i> <i>lot 30 Cox Dr. "Sunny</i> <i>Dec."</i>
24101 Mar. 1, 1971	"	<i>Bobby Lee</i>			<i>Poinsett Service Corp.</i>	1053	701		<i>lot 21 Cox Dr. "Sunny</i>
24109 Mar. 18, 1971	"			<i>Sam Dolan</i>	<i>William B. Jones, Sr</i>	1053	37		<i>Seave</i>
25610 Mar. 27, 1971	"			<i>J. C.</i>	<i>Ethel Patton</i>	1053	523	7.51	<i>Dec. U. S. Hwy. 276</i> <i>7.51</i>
25610 Mar. 27, 1971	"				<i>Esther Patton</i>	1053	700		<i>lot 21 "Sunny" Dec</i>

-Next PAGE-

INDIRECT or GRANTEE Index to Deeds — Greenville County, S. C.

3
(9)

REG. U. S. PAT. OFFICE *Chas. M. Cotts* County Indexes Since 1888 An Identifying Trade Mark

Open at Proper Tab according to First Letter or Letters of Name and refer to Buff Sub-Index sheet for page reference.

COTT FAMILY NAME INDEX No. 75 © 1949
MADE BY THE COTT INDEX COMPANY, COLUMBUS, OHIO
SOLD BY WALKER, EVANS & COGSWELL CO., CHARLESTON, S. C.

FILE NUMBER DATE OF RECORD	GRANTEES FAMILY NAMES	GIVEN NAMES ABCDEFGHIJ	GIVEN NAMES KLMNO	GIVEN NAMES PQRSTUVWXYZ	GRANTORS	BOOK	PAGE	No. of Acres	BRIEF DESCRIPTION, LOCATION, ETC. (Not Warranted)
30703 May 13, 1911 31033	None	2101A	Doris	Communications	Robert M. Coleman	1056	468		2701 Cleveland Tp. Lot 100
May 16, 1911 31190	"	Dobby C.			Clayton D. Perkins et al	1056	681		Lot 102 Hwy. 418 + Fairfield Rd.
May 17, 1977 31301	"	Delano	Nathaniel		Charles E. Finley	1056	736		Lot 16 Mooremont Ave
May 18, 1911 31300	"			Myrtle Willie Myrtle	Lela Mae G. Hughes et al	1056	812	13.20	Sec. 20 Subd. 10
May 18, 1911 31301	"			Willie Myrtle	Rosa Lee G. Allen	1056	813	13.20	Sec. 20 Subd. 10
May 18, 1911 31309	"			Willie Myrtle	Minnie Lou G. Benson	1056	816	13.20	Sec. 20 Subd. 10
May 18, 1911 32001	"			Willie	Joseph W. Jones	1056	818	13.20	Sec. 20 Subd. 10
May 24, 1911 32178	"	Robbie Ann			Ruby M. E. Lipton	1057	173		Lot 100 301 S. Lincoln Rd. Chick
May 25, 1911 32201	"	Connie Louise			Connie Louise	1057	174		Lot 101 " "
May 25, 1911 32203	"	Connie Louise			Connie Louise	1057	175		Lot 102 " "
May 25, 1911 33143	"	Connie Louise			Connie Louise et al.	1057	176		Lot 103 " "
June 1, 1911 33712	"			John Timothy	William W. Dow, III	1057	775		Lot E. Lake Shore Dr. "Lake James" Lots 666 thru 671 Eldersden Dr. also
June 9, 1911 34110	"	Dobby C.			Connie Louise Corporation	1058	974		Lot 104 " "
June 16, 1911 34812	"	Dobby C.			Connie Louise Corporation	1058	975		Lot 105 " "
June 26, 1911 35426	"	Dobby C.			Connie Louise Corporation	1058	976		Lot 106 " "
June 21, 1977	"			Ruby Lee	Rev. Heddie N. Chikacalu	1059	37		Notes: Lot 23 Water Ave. "Peachwick"

INDIRECT or GRANTEE Index to Deeds — Greenville County, S. C.

REG. U. S. PAT. OFFICE *Chas. McCath* County Indexes Since 1888 An Identifying Trade Mark

Open at Proper Tab according to First Letter or Letters of Name and refer to Buff Sub-Index sheet for page reference.

COTT FAMILY NAME INDEX No. 75 © 1949
MADE BY THE COTT INDEX COMPANY, COLUMBUS, OHIO
SOLD BY WALKER, EVANS & COGSWELL CO., CHARLESTON, S.C.

3
(K)

FILE NUMBER DATE OF RECORD	GRANTEES FAMILY NAMES	GIVEN NAMES ABCDEFGHIJ	GIVEN NAMES JKLMNO	GIVEN NAMES PQRSTUVWXYZ	GRANTORS	BOOK	PAGE	No. of Acres	BRIEF DESCRIPTION, LOCATION, ETC. (Not Warranted)
3 5866 June 24, 1977	Jones	Elizabeth	*	William	John S. Letic	1059	287		Lot 66) Sect 5, C. Hwy. 253 apt.
296 Jul. 5, 1977	"	Darrell C.	etal		Ronald E. Trauender,	1059	856		Lot 19, Salem Ct.
"	"	Ella R.	etal		" " "	1059	856		
1153 July 12, 1977	"	Jennie	* Janie K.		Lewin C. Rochester	1060	444	1.63	
2976 Jul. 28, 1977	"		Marie Myrtle		Wendell E. Jones	1061	355		Lot 7 Pembroke Lane
2981 Jul. 28, 1977	"	William	* et al		Myrtle Marie Jones	1061	350	2.3	Acres Satterfield Rd. Austin Tp.
"	"	Gregory	Mark A. Wendell E. Jr. et al		" " "	1061	350		
3657 Aug. 3, 1977	"	Ed. H.			Bobby D. Smith, et al	1061	755		Lot 26 "Meadowbrook Farms"
5122 Aug. 16, 1977	"	Estella	etal		Willie Vette Waddell,	1062	657		Sub. lot 3 Stallings Rd. "Windsor Park"
5691 Aug. 22, 1977	"	Evelyn D.	* Jr.	Theron R.	Ted C. Russell, et al	1063	159		Lot 45 Woodridge Cir. Rd. Santt Tp.
6278 Aug. 25, 1977	"		John M.		Woodrow Watson	1063	446		Lot 15, Cleveland Rd. & Brown
7368 Sept. 2, 1977	"	Bairns	Dabney		Enter. A Ltd Pcs. Redmond - Nugent	1064	143		Navy. Prop. Regime Unit 150 Inglewood
7319 Sept. 2, 1977	"	Dois B.	* Jackie K.		J.M. Campbell, et al	1064	87	2.80	Acres Santt Tp.
7429 Sept. 4, 1977	"	Bobby Joe	Bldrs. Inc.		Painsett Service Corp.	1064	176		Lot 68 Fox Dr. "Sunny Acc." Old Augusta Rd.
7874 Sept. 9, 1977	"	Dennon	D. et al		John W. Julian, et al	1064	445		Lot. cor. Fork Shoals Rd. & Terrace Altamont Terrace
7947 Sept. 9, 1977	"	Darry H.	*	Sheila H.	Christopher C. Henderson Jr.	1064	535		Lot 17, 19 & 21 Altamont

INDIRECT or GRANTEE Index to Deeds — Greenville County, S. C.

3
(K)

REG. U. S. PAT. OFFICE *Chas McCott* County Indexes Since 1888 An Identifying Trade Mark

Open at Proper Tab according to First Letter or Letters of Name and refer to Buff Sub-Index sheet for page reference.

COTT FAMILY NAME INDEX No. 75 © 1949
MADE BY THE COTT INDEX COMPANY, COLUMBUS, OHIO
SOLD BY WALKER, EVANS & COGSWELL CO., CHARLESTON, S.C.

FILE NUMBER DATE OF RECORD	GRANTEES FAMILY NAMES	GIVEN NAMES ABCDEFGHIJ	GIVEN NAMES JKLMNOPQ	GIVEN NAMES RSTUVWXYZ	GRANTORS	BOOK PAGE	No. of Acres	BRIEF DESCRIPTION, LOCATION, ETC. (Not Warranted)
8339 Sept. 14, 1977	Jones			Dore H.	Van Thomas Pittman	1064 752		Lot 33 = 1.61 A, N. Hampton Ave Park Rd. + Central St. East Brook Pt. lot 9 Cor. Briarcliff Dr.
8611 Sept. 16, 1977	"	Carl Michael		+ Verne B.	Ray W. Hulahan, Sr.	1064 957		
9067 Sept. 20, 1977	Jones			Ronald S.	Michael W. Huser	1065 121		Lot B. Carter Dr.
9068 Sept. 20, 1977	"			Ronald S.	Michael W. Huser	1065 124	1	Acre Brooks Dr.
9162 Sept. 21, 1977	"			Vera L.	Martha S. Spillers	1065 216	1/2	ac. Fairview Dr.
9363 Sept. 22, 1977	"			Lucile E. Jr.	Linda W. Jones	1065 309		Int. lot 53 Augusta Ave. "Burlington" Dr. I Lot 20 Carter St.
9879 Sept. 28, 1977	"			Wayne	Mattay Dillard Bldg. Inc. (A/K/A Mattay + Daniel Hilson, Jr.)	1065 716		
10343 Sept. 30, 1977	"			Philip W.	Malcomb Daniel Hilson, Jr.	1065 755		Lot 64 Dorsey Ct. "Elk Springs"
10605 Oct. 4, 1977	"			Stephen H.	Agnes M. South, et al	1066 133		Lot 14 East Ave. (Carter St.) See III
11494 Oct. 12, 1977	"	Debra B. James B. et al			Westminster Co.	1066 621		Lot 5 Whitefield Ave. West St.
11711 Oct. 13, 1977	"	Other			Holland Pittman et al	1066 708		Int. + Inactive, also tract
12262 Oct. 19, 1977	"			Jimmy et al	Sherman Ray Windsor, Jr.	1067 23	1.25	Acs. Grippa Creek Rd.
" " 12656 Oct. 24, 1977	"			Jill, et al	" "	1067 23		
12732 Oct. 24, 1977	"	Holly W.		James E.	Pinnett Service Corp. Spartan	1067 225		"Dunwoody Ave" Lot 42 Oak Dr. Mills' Smith
12732 Oct. 24, 1977	"			Patricia K. Jr. et al	R. L. Cooper, Jr. et al	1067 248		Lot 44 (421) A St. "Woodside" Mills' Smith
12732 Oct. 24, 1977	"			Patricia K. Jr. et al	R. L. Cooper, Jr. et al	1067 241		Lot 2 (424) A St. "Woodside"

INDIRECT or GRANTEE Index to Deeds — Greenville County, S. C.

REG. U. S. PAT. OFFICE *Chas. McCath* County Indexes Since 1888 An Identifying Trade Mark

Open at Proper Tab according to First Letter or Letters of Name and refer to Buff Sub-Index sheet for page reference.

COTT FAMILY NAME INDEX No. 75 © 1949
MADE BY THE COTT INDEX COMPANY, COLUMBUS, OHIO
SOLD BY WALKER, EVANS & COGSWELL CO., CHARLESTON, S.C.

3
(L)

FILE NUMBER DATE OF RECORD	GRANTEES FAMILY NAMES	GIVEN NAMES ABCDEFGHIJ	GIVEN NAMES JKLMNO	GIVEN NAMES PQRSTUVWXYZ	GRANTORS	BOOK	PAGE	No. of Acres	BRIEF DESCRIPTION, LOCATION, ETC. (Not Warranted)
13408 Oct. 31, 1977	Jones		as Tr.		Eleanor J. McCallough	1067	593		(U.S. Hwy. 25) Sht. 552.33 Acc. Augusta Rd.
13409 Oct. 31, 1977	"			et al	Eleanor J. McCallough	1067	601		Sht. 552.33 Acc. Augusta Rd.
"	"			et al	"	1067	601		(U.S. Hwy. 25)
13550 Nov. 1, 1977	"			et al	Stanley D. Brown	1067	672		contiguous Prop. Sht. 6 tracts also int. in "Pleasant Valley"
14201 Nov. 7, 1977	"			Nathaniel William	David Lee Beatty, et al	1068	5		Lot 240 Potomac Ave.
14486 Nov. 8, 1977	"	Jr. et al Harold J.			Bobby Joe Jones	1068	150		Lot 70 "Dunny Acres"
"	"	et al Gonnie H.			"	1068	150		
15431 Nov. 17, 1977	"			H. et al Stephen	James W. Campbell Co. Inc.	1068	601		9 Acc. Attamont Rd. less pt.
15367 Nov. 17, 1977	"	Fannie J.			William C. Howie	1068	584		Lot 16 Lane St. Hillville Tp. Prop. Regime
15599 Nov. 18, 1977	"			James C.	First Fed. S. + S. Assn.	1068	696		Unit 44 Bridgeway II Horiz. "Dove Tree"
16085 Nov. 23, 1977	"	Howard M. + Marjorie J.			Nancy D. Williams	1068	953		Lot 127 Dove Tree Rd.
16096 Nov. 23, 1977	"	Harold S. + Louise M.			Agnes M. Hornett, et al	1068	992		For orig. see Deed Bk. 1066, pg. 133 Pt. lot 14 East Ave. (Ann St.)
16308 Nov. 28, 1977	"			R. et al Katherine	Peggy P. Harbin, et al	1069	106		Lot 26 Duncan Chapel Rd. Regime
16618 Nov. 29, 1977	"	She			(Formerly Cynthia Lee Jones) Cynthia Lee Barefoot	1069	318		Unit 27 "Highlands Horiz. Prop. Regime"
16617 Nov. 29, 1977	"	Co. Inc.			Joe W. Barefoot	1069	322		Unit 31 "Highlands Horiz. Prop. "Woodfields, Inc."
16939 Dec. 1, 1977	"	Co. Inc.			Dennis M. Jones	1069	475		Lot 60 Glenwood Lane.
		Barbara Q.							

INDIRECT or GRANTEE Index to Deeds — Greenville County, S. C.

3 7
(L)

REG. U. S. PAT. OFFICE *Chas. McCorkle* County Indexes Since 1888 An Identifying Trade Mark


Open at Proper Tab according to First Letter or Letters of Name and refer to Buff Sub-Index sheet for page reference.

COTT FAMILY NAME INDEX No. 75 © 1949
MADE BY THE COTT INDEX COMPANY, COLUMBUS, OHIO
SOLD BY WALKER, EVANS & COGSWELL CO., CHARLESTON, S.C.

FILE NUMBER DATE OF RECORD	GRANTEES FAMILY NAMES	GIVEN NAMES ABCDEFGHIJ	GIVEN NAMES JKLMNO	GIVEN NAMES PQRSTUVWXYZ	GRANTORS	BOOK	PAGE	No. of Acres	BRIEF DESCRIPTION, LOCATION, ETC. (Not Warranted)
17586 Dec. 8, 1977	Jones	<i>Cancelled 2-19-88 Donnie S. Lankersley RMC</i>	<i>2-19-88 Deed BK 1100 Pg. 780</i>	<i>(Buyer) et al Stephen G.</i>	<i>Executor (Seller) et al George P. Hoffmann III</i>	1069	876		Real Estate Notice of Agreement concerning "Lake Harbor"
17594 Dec. 8, 1977	"			Sharon B.	Thomas S. Jones	1069	864		sh. Lot 31 Jarvis Bridge Rd. St. "Norwood Hgts."
17758 Dec. 12, 1977	"			L. Troy	Lesla Jones et al	1070	6		Lots 42-45 Linton St (Norwood "Canterbury". See I
18209 Dec. 15, 1977	"	Syndal			Joseph Steven Edson	1070	209		Lot 44, Hard Day St.
18412 Dec. 16, 1977	"			Patricia K.	Harold F. Jones	1070	311		Trust Agree.
18412 Dec. 16, 1977	"	Harold F.			Patricia K. Jones	1070	311		Trust Agree.
18321 Dec. 16, 1977	"	David S.			Carolyn D. Thompson et al Jr. W. Walter Schuster, Jr.	1070	264	20.9	1.17 ac. + Home reserved Acs. Florisa Dr. Saluda Tp. "Green Hills" See I
19299 Dec. 28, 1977	"	E. Lee			Barrow Jr. S.C. et al, et al	1070	822		Int. Lot 31, Edwards Rd.
19537 Dec. 29, 1977	"			Isaac J.	J. William Walker	1070	945		sh. lot 3 Leach St.
20045 Jan. 4, 1978	"	Allen B.		Rebecca R.	Dee Smith C. she.	1071	313		Lot 36 Carter's Grove, Sec. II
20236 Jan. 6, 1978	"			Joan D. Paul Ronnie	John G. Fowler, et al	1071	434	4.41	acs. Moody Bridge Rd.
20306 Jan. 6, 1978	"	<i>Bldrs. she. Bobby Joe</i>			S. H. Tankersley	1071	459		Lot 8 Farmington, Sec. II
20507 Jan. 9, 1978	"			S. R. et al	Gora D. Berry	1071	597		Strip Old Settlement Rd. Also Tract
"	"			et al	"	1071	597		
20600 Jan. 10, 1978	"	<i>Bldrs. she. Bobby Joe</i>		Mary P.	S. H. Tankersley	1071	629		Lot 9 Farmington Sec. II "Taylor Hgts."
21798 Jan. 23, 1978	"			Mary D. Samuel H.	Alvin Mammell	1072	370		Lot 1 Reid School Rd.

INDIRECT or GRANTEE Index to Deeds — Greenville County, S. C.

REG. U. S. PAT. OFFICE *Chas. McCatt* County Indexes Since 1888
An Identifying Trade Mark

 Open at Proper Tab according to First Letter or Letters of Name and refer to Buff Sub-Index sheet for page reference.

COTT FAMILY NAME INDEX No. 75 © 1949
MADE BY THE COTT INDEX COMPANY, COLUMBUS, OHIO
SOLD BY WALKER, EVANS & COGSWELL CO., CHARLESTON, S.C.


FILE NUMBER DATE OF RECORD	GRANTEES FAMILY NAMES	GIVEN NAMES ABCDEFGHIJ	GIVEN NAMES JKLMNO	GIVEN NAMES PQRSTUVWXYZ	GRANTORS	BOOK	PAGE	No. of Acres	BRIEF DESCRIPTION, LOCATION, ETC. (Not Warranted)
21907 Jan. 24, 1978	Jones	A. II Charles	Joan H.		et al Columbus Dean Kenneth, Jr.	1072	470		Set 11 th Drive
22498 Jan. 30, 1978	"				Susan Ann Ronald S. Jones	1072	796		Int. 5 Acres Brooks Dr. Rd. Cleveland Twp.
22875 Feb. 2, 1978	"				Terrill G. Woodrow F. Gilark, Jr.	1073	47	1.4	Acc. Table Rock Waterworks
23574 Feb. 10, 1978	"	Bobby Joe	Bldrs. Inc.		S. H. Tankersley	1073	480		Set 10 Farmington, Sec III
23777 Feb. 13, 1978	"				et al Stephen H. James W. Campbell Co. Inc.	1073	591		Right-of-Way
23775 Feb. 13, 1978	"				et al Stephen H. Douglas M. Raines, et al	1073	569	2.9	Right-of-Way Acc. Altamont Rd. Also
23913 Feb. 14, 1978	"				et al Stephen H. James W. Campbell Co. Inc.	1073	634	9	Re-Record Dud. Bk. 1068 pg. 601 Acc. Altamont Rd. For orig. see
24011 Feb. 15, 1978	"	David S.	Patricia E.	Harold E. Wiles et al		1073	677		See II Set 4 Hicks Ct. "Eagle Acc."
24251 Feb. 16, 1978	"		et al Joe H.		S. D. Brown	1073	788		Correction Dud. Bk. 1067, pg. 672 Int. 235 Acc. For orig. see Dud
24960 Feb. 24, 1978	"	Bobby Joe	Bldrs. Inc.		S. H. Tankersley	1074	160		Set 11 Farmington Sec III Pishers Counties
25034 Feb. 24, 1978	"	Leland E.	Ray		Jr. James C. Blakely, Jr.	1074	180	27.45	Acc. S. C. Hwy. 11 Hills +
25442 Mar. 1, 1978	"	Bruce Wayne	Shelia K.	Jimmy Allen Wolfe, et al		1074	481		Set 1 State Hwy. 101 O'Neal Twp. Downs
25900 Mar. 6, 1978	"				Phillip W. Blanche Eugenia Hudson	1074	706		Set 10 S. Wetland Way, "River
26048 Mar. 7, 1978	"				William D. Jimmy C. Langston	1074	814		Re-Record Lot Morton Rd. (County Rd.) Near S. Ville (For Orig. See Dud Bk. 1041 Pg. 875)
"	"				" " " " "	1074	814		
26142 Mar. 7, 1978	"				William H. et al Sammy J. Whitener	1074	876	7.2	acc. Hammer Rd.

INDIRECT or GRANTEE Index to Deeds — Greenville County, S. C.

3

(M)

REG. U. S. PAT. OFFICE *Chas. McCott* County Indexes Since 1888 An Identifying Trade Mark

 Open at Proper Tab according to First Letter or Letters of Name and refer to Buff Sub-Index sheet for page reference.

COTT FAMILY NAME INDEX No. 75 © 1949
MADE BY THE COTT INDEX COMPANY, COLUMBUS, OHIO
SOLD BY WALKER, EVANS & COGSWELL CO., CHARLESTON, S.C.

FILE NUMBER DATE OF RECORD	GRANTEES FAMILY NAMES	GIVEN NAMES ABCDEFGHIJ	GIVEN NAMES JKLMNOPQ	GIVEN NAMES RSTUVWXYZ	GRANTORS	BOOK	PAGE	No. of Acres	BRIEF DESCRIPTION, LOCATION, ETC. (Not Warranted)
26370 Mar. 9, 1978	Jones			^{maale} William	Billy H. Grumbee	1075	18	18.63	acc. Muck Creek Rd.
26357 Mar. 9, 1978	"	Carlene B. & Kenneth			Marilyn A. Straud	1075	14		Lot S.C. Hwy. 186
26484 Mar. 10, 1978	"			^{etal} Steven J.	Thomas C. Chapman ^{etal} Hill	1075	125	11.38	gen. S.C. Rd. 154 near Fork Shash
"	"			^{etal} Rachel A.	" " "	1075	125		
26598 Mar. 10, 1978	"			^{etal} William D.	Ben Eugene Sanders	1075	156	1075 156	Lot 18 Plantation Dr. "Holly Hill"
"	"			^{etal} Patricia A.	" " "	1075	156		
27889 Mar. 23, 1978	"	Builders, Inc. Bobby Joe			L.H. Tankersley	1075	798		Lot 19 Farmington Sec. 4 Sec. B.
29199 Apr. 1, 1978	Jones	Gettys L.			John P. Quattlebaum	1076	475		Lot 25 Pinehurst A. "Pinehurst" Sp.
29252 Apr. 4, 1978	"			Williadene O.	Virginia B. Duncan	1076	481		Lot 40 Old Buncombe Rd. Chick Spgs
30682 Apr. 17, 1978	"	^{etal} Doris Langley			Mary Frances Wilbanks Langley	1077	244		Lot 3 Tracts
30681 Apr. 17, 1978	"	^{etal} Doris Langley			Mary Frances Wilbanks Langley	1077	240		Lot 4 Tracts
30690 Apr. 17, 1978	"			Mary Jane	Edward E. Malley, ^{etal}	1077	193		Lot 65 Chestnut Cove "Burgess Hills" Sp.
30837 Apr. 18, 1978	"	Nelra B.			Larry Steven Jones	1077	344		Int. Lt Julian Rd.
30836 Apr. 18, 1978	"	Nelra B.			Larry Steven Jones	1077	346		Butler Sp. Int. 2-36 Ceres Phillips Rd (Julian Rd)
31117 Apr. 20, 1978	"	Herald G. + Mary J.			Thomas H. Walty ^{etal}	1077	483		Lot 409 Oak Nottz & sta. Sec. IV
31797 Apr. 26, 1978	Jones	Charles E. Jr.		Ruth Ann	Jack D. White, ^{etal}	1077	816		Lot 6, Cuzie Lane "Woodruff Rd. Notts"

INDIRECT or GRANTEE Index to Deeds — Greenville County, S. C.

REG. U. S. PAT OFFICE *Chas McCott* County Indexes Since 1888
An Identifying Trade Mark

Open at Proper Tab according to First Letter or Letters of Name and refer to Buff Sub-Index sheet for page reference.

COTT FAMILY NAME INDEX No. 75 © 1949
MADE BY THE COTT INDEX COMPANY, COLUMBUS, OHIO
SOLD BY WALKER, EVANS & COGSWELL CO., CHARLESTON, S.C.

(N)

FILE NUMBER DATE OF RECORD	GRANTEES FAMILY NAMES	GIVEN NAMES ABCDEFGHIJ	GIVEN NAMES KLMNO	GIVEN NAMES PQRSTUVWXYZ	GRANTORS	BOOK	PAGE	No. of Acres	BRIEF DESCRIPTION, LOCATION, ETC. (Not Warranted)
32413 May 2, 1978	Jones	Budders Inc.			S. H. Tankersley	1078	267		Lot 6 Farmington Sec II
34156 May 16, 1978	"	Bobby Joe			S. H. Tankersley	1079	282		"Sherwood Forest" Lot 192 Nottingham Rd.
34548 May 19, 1978	"	Bobby Joe, Bldr. Inc.		Michael Lee + Terrie R.	Administrators of Veterans' Affairs	1079	508		Lot 5 "Farmington" Sec II
34686 May 22, 1978	"	Aileen Smith			Douglas S. Smith	1079	596		Power of Attorney
34755 May 22, 1978	"	Dean W. Sr. + Joyce W.			Jerry Ann Hipp	1079	608		Lot 30 Lynchburg Dr. Richmond Hills
34994 May 24, 1978	"			Jack W.	Lindsay J. Forester, Jr.	1079	764		Pt. Lot 2 = .135 Acs. Cleveland Tp.
" "	"			Louise D.	" "	1079	764		
35117 May 25, 1978	"	Barbara A.			Larry P. Jones	1079	788		Int. lot 19 Sec 1 + 2 "Western Hills"
35256 May 25, 1978	"			Larry Paul	Barbara Ann Jones	1079	835		Lot 12 Lake Loop "Linda Acres"
35305 May 26, 1978	"	Bobby Joe Bldr. Inc.			S. H. Tankersley	1079	859		Lot 21 Farmington Sec II
35316 May 26, 1978	"	G. J. Jr. et al			Elaine J. Hudson	1079	868		Fairview Tp. Lot 77 Main St. Ft. Sum.
35468 May 29, 1978	"	Gloria U. +		Robert C.	Patewood Corp. et al	1079	938		Party Wall Agreement
35467 May 29, 1978	"	Gloria U. +		Robert C.	Patewood Corp.	1079	937		Lot Arcadia Dr.
35437 May 29, 1978	"				of Albert E. Winslow, Estate Sarah Soley Virginia P. Winslow, Adm. + Exec.	1079	985	.579	Acres
35917 May 31, 1978	"	Anna B. +		Rodney E.	Gara H. Mirardeau	1080	176		Lot 11 Wilton St.
36119 June 1, 1978	"	Judy C. +		Alton M., Jr.	William F. Bray, et al	1080	260		Maulden Lot 3 Bishop Dr. "Bishop Hpts"

INDIRECT or GRANTEE Index to Deeds — Greenville County, S. C.

3
 (7) REG. U. S. PAT. OFFICE *Chas. McCotts* County Indexes Since 1888
 An Identifying Trade Mark

Open at Proper Tab according to First Letter or Letters of Name and refer to Buff Sub-Index sheet for page reference.

COTT FAMILY NAME INDEX No. 75 © 1949
 MADE BY THE COTT INDEX COMPANY, COLUMBUS, OHIO
 SOLD BY WALKER, EVANS & COGSWELL CO., CHARLESTON, S.C.

FILE NUMBER DATE OF RECORD	GRANTEES FAMILY NAMES	GIVEN NAMES ABCDEFGHIJ	GIVEN NAMES JKLMNOPQ	GIVEN NAMES RSTUVWXYZ	GRANTORS	BOOK	PAGE	No. of Acres	BRIEF DESCRIPTION, LOCATION, ETC. (Not Warranted)
36487 June 5, 1978	Jones		Mary A.		Billy Curtis Jones	1080	504		Int lot 19 Sametta Ct. "Tame Bone"
36623 June 6, 1978	"			Taylor H.	Elizabeth V. Jones	1080	608		"Paris View" Sec. F O'Neal Tp. Int. lot 58 S.C. Hwy #15 + County Rd.
37393 June 13, 1978	"	Frederick S. Jr.	+	William Cecil	Lucile S. Jones	1081	18		Also int in certain alley Life Estate Reserved - 5 Parcels
37966 June 16, 1978	"	Charles H. Jr.			Publixpart, Ltd. a S.C. Ltd.	1081	415		Lot 79 Publix Creek Phase I
"	"	Liacl A.			" " "	1081	415		
38155 June 19, 1978	"			Thomas R. Jr.	Frank H. Wiggall et al	1081	503		Park" Sec. I Lot 81 Seabury Dr. "Marinfeld"
38588 June 22, 1978	"			James Albert, Jr.	S/A James Albert Jones, Jr. Jeff A. Jones, et al	1081	714	0.48	Ac. "Cutler Ridge" also Lots 8 + 9 Donhart St. Hantl Tp.
"	"			Mary Elizabeth H.	" " "	1081	714		
38880 June 26, 1978	"	Carol W.		Roy Allen	Maura W. Eney	1081	913		Lot 67 Sec 1 "Grandale forest"
39552 June 31, 1978	"	Edward H. + Olivia		Thomas R. Jr.	Harold H. Park. et al	1082	330		Agreement
"	"			Zada. et al	" " "	1082	330		
663 July 7, 1978	Jones	David C.			Charles E. Butler Bldrs. Charles E. Butler Hope	1082	709		Lot 80 Longst. et Br. "Deminger Blue Sec 1"
"	"	Ronnie S.			" " "	1082	109		
566 July 7, 1978	Jones			Bobby R.	Woodrow Wilson Jones	1082	667	2.25	Acres McElhenny Rd. Secs, O'Neal Tp.
925 July 11, 1978	Jones	Harold et al Albert			R. E. Mahagan, et al	1082	887		Pt. lot 5 Memorial Dr. Extra Chick Spgs. Tp.
"	"	Lee et al Gloria			" " "	1082	887		

INDIRECT or GRANTEE Index to Real Estate Deeds -- Greenville County, S. C.

Open at Proper Tab according to First Letter or Letters of Name and refer to Buff Sub-Index sheet for page reference.

KEYS PRINTING CO., GREENVILLE, S. C.

(0)

FILE NUMBER DATE OF RECORD	GRANTEES FAMILY NAMES	GIVEN NAMES ABCDEFGH	GIVEN NAMES IJKLMNO	GIVEN NAMES PQRSTUVWXYZ	GRANTORS	BOOK	PAGE	NO. OF ACRES	BRIEF DESCRIPTION, LOCATION, ETC. (NOT WARRANTED)
965 July 11, 1978	Jones			Maxie David	Charles M. Cattanay, III.	1082	894		Lot 16 Rison Rd. "Palmetto Terrace"
1764 July 18, 1978	"	Clay C. III +	Sorella R.		Margaret E. Carter	1083	335		Sec I Chuck Springs Tp. Lot 21 Edwards Rd. "Botany Woods"
1717 July 18, 1978	"			Refus B. Jr.	Larry Woodrow Truckee	1083	350		Lot 10 Westrap Dr. "Harrest View"
2350 July 24, 1978	"	Donald E.			Jessie Paul Payne, Jr.	1083	664		Lot 118 Pine Oak, Charles Oak Dr. "Pepperwood Sec II"
" " "	"	Celeste D.			" " "	1083	664		
2344 July 24, 1978	"	Bobby J. +	Morris M.		Bobby Joe Jones Builders, Inc.	1083	666		Lot 6 Farmington "Sec IV"
2847 July 27, 1978	"			Michael Walter	Lula Mae Johnson	1083	950		"Parkview" Lot 15 Litch Ave. (King Ave.)
3174 July 31, 1978	"	Allen Drew +	Mary D.		Academy Rental Co.	1084	185		Lot 159 "Heritage Lakes" Industries
3353 Aug. 1, 1978	"	George C. +	Joyce L.		Wade H. Stack, Sr.	1084	390		Lot 9 North St Sec I "Burlington" Sec. II
3981 Aug 7, 1978	"	Annie Sue			Nathan H. Hart	1084	743		Lot 5 Vesta Dr. "Vardray Vale."
4082 Aug 7, 1978	"			Gregory, et al	Ray Timothy Campbell	1084	822		Lot 14 Dell Circle "Brookgreen"
" " "	"			Thomas et al	" " "	1084	822		
4709 Aug 11, 1978	"	Bobby Joe	Bledsoe		L. H. Tankersley	1085	166		Lot 14 "Farmington" Sec II Pine Forest Dr. + Cleveland St.
4764 Aug. 14, 1978	"	Miriam	Peale		William A. Jones, Jr.	1085	193		Lot Pine Forest Dr. Also lot Cor. Terraces "Hantle Top."
4806 Aug. 14, 1978	"	Louvinia			Richard W. Locke, et al	1085	201		Lot 62 Mayflower Dr. "Pine Estates"
5058 Aug. 16, 1978	"	Hattie May	Willie A.		A. S. Windham, II et al	1085	382		Lot 4 Whitestone Ave. "Adams Mill"

INDIRECT or GRANTEE Index to Real Estate Deeds -- Greenville County, S. C.

(0)

Open at Proper Tab according to First Letter or Letters of Name and refer to Buff Sub-Index sheet for page reference.

STATE PRINTING CO., GREENVILLE, S. C.

FILE NUMBER DATE OF RECORD	GRANTEES FAMILY NAMES	GIVEN NAMES ABCDEFGH	GIVEN NAMES IJKLMNO	GIVEN NAMES PQRSTUVWXYZ	GRANTORS	BOOK	PAGE	No. OF ACRES	BRIEF DESCRIPTION, LOCATION, ETC. (NOT WARRANTED)
5216 Aug 17, 1978	Jones		Lucille R.		Carrie B. Nixon Ester.	1085	520		Buncombe #1, Chick App. Sp. Lots 3+7 Buncombe #1 also pt lot 1
5728 Aug 22, 1978	"	Delorah W.	+	Richard O.	Herald Jones	1085	867		Lot 7 "Dana Douci"
5868 Aug 23, 1978	"	Eleanor H.	+	William H.	Robert Lee Bunner, et al	1085	931		Sec II Lot 52 Pine Creek Dr. "Belle Meade"
6278 Aug 25, 1978	"		Judy B.	William E.	Ronald A. Zach By James F. Nichols	1086	136		Sec II Sville Austin Sp. Lot 553 Chuckwood Dr. "Westwood"
6669 Aug 30, 1978	"	Gora P.	+	Paul R.	Estate of R.D. Nichols, et al	1086	391		Lot 1 Broadway Dr. "Broadway Farm"
7025 Sept 1, 1978	"			Philip W.	College Properties, Inc.	1086	212		Lot 38 Cambridge Dr. "Cambridge I"
7172 Sept 1, 1978	"	Bobby J.			Bobby Joe Jones Builders, Inc an Ill. Corp.	1086	673		Lot 5, Farmington, Sec II
7367 Sept 5, 1978	"			Whitt Austin	employee transfer Corp.	1086	715		Lot 3 Kiley Rd. Homesites"
7377 Sept 6, 1978	"			William H. H.	Joseph H. Foster, et al	1086	870		Lot 173 Mauldin Ave. "Super Hwy"
7799 Sept 8, 1978	"	Builders, Inc. Bobby Joe,			Elaine W. Burrell	1086	995		Lot 18 "Farmington" IV
8419 Sept 14, 1978	"	Franklin O. +	Judi D.		Gora D. Berry	1087	356	13.617	Acres.
8738 Sept 18, 1978	"	Betty S.			David M. Jones	1087	982		Ant. Lot Poplar Dr. Green Ets. "Mauldin"
9070 Sept 20, 1978	"	Douglas S.		Vernie R.	Howard L. Jaillet et al	1088	251		Lot 71 Mulcrest Way "Adams Place Buss" Sec II
9310 Sept 22, 1978	"		Norma B. +	Robert D., Jr.	Harold L. Davis, et al	1088	402		Lot 21 Broughton Dr. "Captains Vill." Sec III
9386 Sept 22, 1978	"		Melwyn D. +	Teresa Y.	T. J. Mullinax	1088	424		Lot 101 McBeth St. "Monaghan Mill Sec I"
9806 Sept 27, 1978	"	Glenda L. +	Leroy C.		Johnny Jones, et al	1088	697		Lot 109 Cotnamold Terrace "Oakview"

INDIRECT or GRANTEE Index to Deeds — Greenville County, S. C.

KEYS PRINTING CO., GREENVILLE, S. C.

Open at Proper Tab according to First Letter or Letters of Name and refer to Buff Sub-Index sheet for page reference.

(P)

FILE NUMBER DATE OF RECORD	GRANTEES FAMILY NAMES	GIVEN NAMES ABCDEFGH	GIVEN NAMES IJKLMNO	GIVEN NAMES PQRSTUVWXYZ	GRANTORS	BOOK	PAGE	No. of Acres	BRIEF DESCRIPTION, LOCATION, ETC. (Not Warranted)
10043 Sept. 28, 1978	Jones		^{etal} John Riley, Jr.		Bellingham, Inc.	1088	778		Sec IV Greenville. Lot 60 Beanderell Ct. "Bellingham" Property Regime
10111 Sept. 29, 1978	"	E. Jack			^{a Pto.} Governors Square Associates	1088	845		Lower Townhouse #43-B Horiz Regime
10363 Oct. 2, 1978	"		Jane R.		Alfred E. Turner	1089	57		Unit 30 Bridgeview Horiz Prop
10868 Oct. 5, 1978	"	Ed			Michael Louis Sinton, et al	1089	362		Power of Attorney Pavi
11424 Oct. 10, 1978	"	Bobby Joe Bledsoe			S. H. Tankersley	1089	623		Lot 23 "Stratford" Sec. II
11830 Oct. 13, 1978	"	Bobby Joe Bledsoe			S. H. Tankersley	1089	889		Lot 24 "Stratford" Sec. II Pavi
11941 Oct. 16, 1978	"	Doris H.	+	W. Riley	^{etal} Shelby Jean Alexander Owen	1089	972		II = Lot 9 Worth St. Greenville Sp. Parcel 1 = Lot 2 Cedar Lane Rd. also Parcel Terrace "Sec. II"
12293 Oct. 18, 1978	"	Catherine K.			G. D. Galarb, et al	1090	190		Lot 24 June Lane "Pecan"
12738 Oct. 24, 1978	"		^{etal} Kenneth R.		Stephen A. Stockton, et al	1090	425		Lot 6 Le Grande Blvd. "Shenwood Forest"
" "	"		^{etal} Jane B.		" "	1090	425		
12840 Oct 25, 1978	"			Philip W.	^{a P.C. Ltd. Pto.} Pebblepart Ltd.	1090	514		Lot 31 Pebble Creek Phase I
13082 Oct 26, 1978	"		^{etal} James E. Jr.		(S. James Anderson Nelson, Jr.) James A. Nelson, Jr. et al	1090	603		Memo of Lease Agree.
13313 Oct. 30, 1978	"	Donna G.	+	Richard D.	Brown Enterprises of D. G.	1090	753		Lot 14 Windtree Ct. "Windtree"
13573 Oct. 31, 1978	"	B. Curtis			Roger Sexton	1090	982		Lot 13 + pt. lot 14 "Larr Estate"
13830 Nov. 2, 1978	"		^{Jr.} John E. Jr.		Eleanor I. Mc Cullough	1091	125	552.33	Acres Augusta Rd. (U.S. Hwy 25)
13829 Nov. 2, 1978	"		^{Jr.} John E. Jr. + Phyllis		Eleanor I. Mc Cullough	1091	124	552.33	Acres Augusta Rd. (U.S. Hwy 25)
" "	"		^{etal} Margaret		" "	1091	124		

INDIRECT or GRANTEE Index to Deeds — Greenville County, S. C.

(P)

KEYS PRINTING CO., GREENVILLE, S. C.

Open at Proper Tab according to First Letter or Letters of Name and refer to Buff Sub-Index sheet for page reference.

FILE NUMBER DATE OF RECORD	GRANTEES FAMILY NAMES	GIVEN NAMES ABCDEFGH	GIVEN NAMES IJKLMNO	GIVEN NAMES PQRSTUVWXYZ	GRANTORS	BOOK	PAGE	No. of Acres	BRIEF DESCRIPTION, LOCATION, ETC. (Not Warranted)
14076 Nov. 3, 1978	Jones	Bobby Joe,	Bldrs. Inc.		L. H. Tankersley	1091	222		Lot 25 "Stratford" Sec II Revi. Tree Plant. "Sec III Austin Tp.
14246 Nov. 6, 1978	"	Frances N.	Mark Wade		Camelot, Inc.	1091	366		Lot 84 Sagramore Pn. "Hobby
14440 Nov. 8, 1978	"	Ethel D.			Patsy J. Cain	1091	470		Lot Anderson St.
14635 Nov. 9, 1978	"	Bonnell L.			Edgar Jones	1091	565		Int. Lot Ellen St. Marietta
14644 Nov. 9, 1978	"		Mary A.		Blanche A. Hughes	1091	571		Lots 35+36 Riverview Dr. "Riverdale"
14949 Nov. 13, 1978	"		James E. Jr.			1091	721		Amendment to Restrictive Covenants for orig. see Deed Bk 554 - pages 419, 460 & 457. Bk 993 - pg 595 "Pd. Ranches"
"	"		"			1091	721		
14721 Nov. 13, 1978	"			Sandra F.	Ernest Nelson Orley, et al	1091	640		
15159 Nov. 15, 1978	"			Ruth G.	Thomas P. Lane	1091	909		Lot 3 Monteith Circle Huntt Tp.
16190 Nov. 27, 1978	"	Bobby Joe,	Bldrs. Inc.		L. H. Tankersley	1092	543		Lot 26 Stratford Sec II Revi
16341 Nov. 28, 1978	"		Linda D.		Harold M. Walden	1092	617		Lot 27 + 28 Valley St. + Jamison St.
16413 Nov. 28, 1978	"		S. R. et al		Works of the City of Greer Commission of Public	1092	652		Parcel Memorial Dr. (S. C. Hwy. 210)
"	"		Mary P.		"	1092	652		
16899 Dec. 1, 1978	"	Edward G. +	Olinia +	Thomas P.	Two Hour Cleaners of Spartanburg Inc.	1092	992		
"	"			Zada et al	"	1092	992		
16905 Dec. 4, 1978	"	Elaine Georgia			Maurine E. Lollis, et al	1092	989		Lot 2 Eberhardt Court

INDIRECT or GRANTEE Index to Deeds — Greenville County, S. C.

REG. U. S. PAT. OFFICE *Chas. McCott* County Indexes Since 1888 An Identifying Trade Mark

Open at Proper Tab according to First Letter or Letters of Name and refer to Buff Sub-Index sheet for page reference.

COTT FAMILY NAME INDEX No. 75 © 1949
MADE BY THE COTT INDEX COMPANY, COLUMBUS, OHIO
SOLD BY WALKER, EVANS & COGSWELL CO., CHARLESTON, S.C.

(6 Q)

FILE NUMBER DATE OF RECORD	GRANTEES FAMILY NAMES	GIVEN NAMES ABCDEFGHIJ	GIVEN NAMES JKLMNOPQ	GIVEN NAMES RSTUVWXYZ	GRANTORS	BOOK	PAGE	No. of Acres	BRIEF DESCRIPTION, LOCATION, ETC. (Not Warranted)
17239 Dec. 6, 1978	Jones			H. et al Michael	Thomas Ray Jordan, et al	1093	246		Lot 18 Hammett Bridge Road Chick Springs Tp.
"	"			et al Linda J.	" " "	1093	246		
17240 Dec. 6, 1978	"			Due Mull	Louise H. Mull	1093	247		Int. Lot 81 Overbrook Rd.
17342 Dec. 7, 1978	"	Cynthia D.	Mitchell S.		Olis Andrew Holloway, et al	1093	334		Pl. lots 113 + 114 Parker Hgts.
17985 Dec. 13, 1978	"			Ruth H.	H. Russell Jones	1093	657		Lot 14 Cochran Hgts. Welcome Acre
18025 Dec. 13, 1978	"	Claude	Gerald		Phillip B. Montgolf et al	1093	672		Lot 68 Coy. Dr. "Dunmy Valley"
18567 Dec. 19, 1978	"	Betty C. +		Stanley E.	Sec. of Housing + Urban Dev.	1094	23		Lot 326 Pacific Ave. "Pleasant Ave. E. Lake"
18977 Dec. 22, 1978	"		Mack C.		Callie F. Jones	1094	259		Int. Lot 11, part lot 12 East Circle "Morgan Hill Add."
19067 Dec. 27, 1978	"	Charles	Alvin		Dorothy S. Harrett	1094	305		Lots 33-D + 33 E. Morgan St. "Sherwood Forest"
19271 Dec. 28, 1978	"			Vera B.	J. Lee Jones	1094	431		Int. Pt. Lot 50 Spartanburg Rd. Rd.) Also 1/2 Acre Fairview Tp.
19307 Dec. 28, 1978	"	Danny J.			Vina S. Jones	1094	456	1	Acre Neely Ferry Rd. (Fairview)
19436 Dec. 29, 1978	"	Robby Joe,	Beldra shc		L. H. Tankersley S/A Aileen Jones	1094	484		Lot 17 Stratford Sec. II thru 21
19905 Jan. 4, 1979	"			S. M. Jr.	Aileen J. McKinney Exec.	1094	808		Int. Lot U. S. Hwy. 29 Also Lots 8 "Perry Prop."
20030 Jan. 5, 1979	"	Clifford C. +	Sydney P.		Hugh S. Badger, Jr.	1094	875		Lot 3 N. Franklin Rd.
20340 Jan. 9, 1979	"			William W.	Elizabeth N. Jones	1095	99		General Power of Attorney Revi
21416 Jan. 19, 1979	"	Robby Joe,	Beldra shc		L. H. Tankersley	1095	679		Lot 18 "Stratford" Sec. II

INDIRECT or GRANTEE Index to Deeds — Greenville County, S. C.

(0) REG. U. S. PAT OFFICE *Chas McCott* County Indexes Since 1888 An Identifying Trade Mark

Open at Proper Tab according to First Letter or Letters of Name and refer to Buff Sub-Index sheet for page reference.

COTT FAMILY NAME INDEX No. 75 © 1949
MADE BY THE COTT INDEX COMPANY, COLUMBUS, OHIO
SOLD BY WALKER, EVANS & COGSWELL CO., CHARLESTON, S.C.

FILE NUMBER DATE OF RECORD	GRANTEES FAMILY NAMES	GIVEN NAMES ABCDEFGHIJ	GIVEN NAMES JKLMNO	GIVEN NAMES PQRSTUVWXYZ	GRANTORS	BOOK	PAGE	No. of Acres	BRIEF DESCRIPTION, LOCATION, ETC. (Not Warranted)
21811 Jan. 24, 1979	Jones		Jo Ann E.	Thomas M.	Dianne M. Stephens	1095	921		Route "Sec. II" Lot 248 Ellesmere Dr. "Del Hills" Sec. II
22063 Jan. 26, 1979	"	Betty Jean			Larry V. Jones a/k/a St. Dale Keith	1096	65		Int. Lot 39 Embury St. "Colonial St. Realty"
22451 Jan. 31, 1979	"	Glenda S.	Leroy G. Jr.		R. D. Keith	1096	305		Pt. Lot 13 Summer St. "Pindleton
22561 Feb. 1, 1979	"	Bobby Joe,	Bldrs. - Inc.		Gary Lynn Elliott, et al	1096	348		Lot 20 Westcliffe Add "Sec. II Acres + any other prop. previously deeded
23468 Feb. 13, 1979	"		Lois,	et al	Fannie Eugene Harrett	1096	833	46 5/100	Acres. Truly Larry Rd. Denville Sec 1
23610 Feb. 14, 1979	"	Donald R.		et al	Katherine S. Friddle	1096	920		Lot 4 Holly Circle Dr. Extrn. Chick Springs Tp.
"	"	Carolyn J.			" "	1096	920		
24258 Feb. 22, 1979	"	Dianne Lee	Howell		Hertrude H. Howell	1097	269		Lot 2 Howell Ct.
25077 Mar. 2, 1979	"	Bobby Joe	Bldrs., Inc.		S. H. Tankersley	1097	682		Lot 28 Stratford Sec. II Chick Spgs. Tp.
25130 Mar. 2, 1979	"		Myrtle Marie		Charlotte S. Suttle	1097	716	0.75	Acres. Old Chick Spgs. Rd. (Fairview Rd)
25199 Mar. 2, 1979	"			Thomas Bryan	Daniel T. Justice	1097	733		Lot 13 Oakland Ln "Maple Hills"
25233 Mar. 5, 1979	"	Franklin O. +	Judi S.		Oma Taylor	1097	805		Lot 57 Pineson Hills, Chick Spgs. Tp.
25528 Mar. 7, 1979	"			Philip W.	College Properties, Inc.	1097	948		Lot 71 "Canebrake I"
25642 Mar. 8, 1979	"	Bobby Joe	Bldrs., Inc.		S. H. Tankersley	1097	987		Lot 27 "Stratford" Sec. II
26583 Mar. 14, 1979	"	Donna	March		Americia Melton Cothran	1098	623	80.43	Acres. Chick Springs Tp.
26892 Mar. 20, 1979	"		Jennie M.		Betty A. Jones, et al	1098	898		Int. Lot 29 "Mt. View Circle"

INDIRECT or GRANTEE Index to Deeds — Greenville County, S. C.

KEYS PRINTING CO., GREENVILLE, S. C.

Open at Proper Tab according to First Letter or Letters of Name and refer to Buff Sub-Index sheet for page reference.

FILE NUMBER DATE OF RECORD	GRANTEES FAMILY NAMES	GIVEN NAMES ABCDEFGH	GIVEN NAMES IJKLMNO	GIVEN NAMES PQRSTUVWXYZ	GRANTORS	BOOK	PAGE	No. of Acres	BRIEF DESCRIPTION, LOCATION, ETC. (Not Warranted)
27465 Mar. 26, 1979	Jones			et al Willie A.	W. Hardy Hurdle	1099	220	}	Farm 2 "Fairview Farms Div."
"	"			et al Pamela M.	" "	1099	220		
28016 Mar. 29, 1979	"	Lee Hettys	"	Thelma S.	George A. Sloan, et al	1099	487		Lots 15 + 16 Franklin Rd.
28074 Mar. 30, 1979	"		et al Nathaniel		Rosamond Enterprises, Inc.	1099	526	}	Lot 132 Pine Brook Forest
"	"		et al Linda S.		" "	1099	526		
28273 Apr. 2, 1979	"			Bobby Joe Builders, Inc.	S. H. Tankersley	1099	629		Lot 29 Stratford Sec. II Revis.
28697 Apr. 4, 1979	"	Dorothy B.			Bank, et al. + Tr. W of Dunwood the Citizens + Southern Natl. ^{of Jones}	1099	885	1.11	Acres. Brushy Creek Rd.
29238 Apr. 9, 1979	"	Donna Merck			Glenn R. Kay	1100	130	144	Acres. Oaklawn Tp.
29909 Apr. 16, 1979	"	Bobby Joe Builders, Inc.			S. H. Tankersley	1100	566		Lot 16 Stratford Sec. II Revised
30029 Apr. 16, 1979	"	Freddie + Jacqueline W.			Jerry A. Davis, et al	1100	609		Lot 11
30092 Apr. 17, 1979	"	Elizabeth B.			American Service Corp.	1100	650		Prop. Regime 3-2 Plaza Lewis Village Horiz. Bates Tp.
30158 Apr. 17, 1979	"		Medus M.		Juanita S. Jones	1100	674		Sub. Lot 2 = 1.77 Acres. Lubbs Mt. Rd.
30672 Apr. 20, 1979	"	Donna Merck			Burrell Cooker	1100	966	2	Acres "Oaklawn Tp." Rd. Chick Spgs. Tp.
30853 Apr. 23, 1979	"			Rosa A.	United States of America	1101	73		Quit Claim Deed - Lot 15 + pt. Lot 47 Carner
30957 Apr. 24, 1979	"		Linda +	Ronald R.	Marrin C. Fox, et al	1101	129		Lot 21 Franklin Rd.
32130 May 4, 1979	"			et al Ronald Dean	Allen, by City - in - Trust, J. R. Linson Doe M. Penson, mrs. Sue M.	1101	761	}	Lot 288 + lot 289 Traxler Park
"	"			et al Loren	" " " " "	1101	761		

INDIRECT or GRANTEE Index to Deeds — Greenville County, S. C.

KEYS PRINTING CO., GREENVILLE, S. C.

Open at Proper Tab according to First Letter or Letters of Name and refer to Buff Sub-Index sheet for page reference.

FILE NUMBER DATE OF RECORD	GRANTEES FAMILY NAMES	GIVEN NAMES ABCDEFGHIJ	GIVEN NAMES JKLMNO	GIVEN NAMES PQRSTUVWXYZ	GRANTORS	BOOK	PAGE	No. of Acres	BRIEF DESCRIPTION, LOCATION, ETC. (Not Warranted)
32489 May 8, 1979	Jones			Phillip W.	College Properties, Inc.	1101	950		Lot 12 Canebrake I
32581 May 8, 1979	"	Archie, et al			John Edward Jenkins	1101	980		Unit 39 The Highlands Horiz. Prop. Regime
"	"	Elizabeth B., et al			" "	1101	980		
33166 May 14, 1979	"		Marion F. jr	Peggy C.	Davidson Enterprises, Inc.	1102	407		Place "Heritage Lakes" Lot 98 Cr. Hackamore Ct. + Percheron
33110 May 14, 1979	"			William D. et al	Franklin Enterprises, Inc.	1102	413		Lot 128 Holly Park Dr. "Holly Tree Plant" Sec. III - B Phase II
"	"			Patricia A. et al	" "	1102	413		
33261 May 15, 1979	"	Bobby Joe Bldrs. Inc. et al			J. H. Tankersley	1102	458	10.82	Ac. 3.26 Ac., 2.260 Less 3.0 Ac. 3.0 Ac.
33262 May 15, 1979	"	Bobby Joe Bldrs. Inc. et al			J. H. Tankersley	1102	459		Garment. In, Door + Decks 250 + White Horse Rd. Paris Mt. Tp.
33412 May 15, 1979	"		James M.		Formerly Virginia P. Winslow Virginia P. Winslow Adams	1102	532	2.572	Ac. U. S. Hwy. 25 Big Pearl Hwy.
33842 May 18, 1979	"	Bobby Joe Bldrs. Inc.			Carol R. Owens, et al	1102	823		Lot 100 Grand View Hgts. Sec. II
34196 May 22, 1979	"	Dennis R. +		Rita F.	Samar D. Delaney, et al	1103	46		Lot 18 Fenarth Dr.
34526 May 24, 1979	"		Mel W.		Joe J. Melton	1103	213		Lot 2 S. G. Hwy. 291 Sec. II
35451 June 1, 1979	"	Bobby Joe Bldrs. Inc.			Carol R. Owens, et al	1103	792		Lot 101 "Grand View Hgts."
36258 June 7, 1979	"	Charles Alvin, II			Dorothy S. J. Harrett	1104	311		2 Lots Old Anderson Rd.
36348 June 8, 1979	"	Donnie H.			Victory R. Trusty	1104	336		Lot Rutledge Lake Rd. "Cleveland"

Next Page

INDIRECT or GRANTEE Index to Deeds — Greenville County, S. C.

3
(8)

KEYS PRINTING CO., GREENVILLE, S. C.

Open at Proper Tab according to First Letter or Letters of Name and refer to Buff Sub-Index sheet for page reference.

FILE NUMBER DATE OF RECORD	GRANTEES FAMILY NAMES	GIVEN NAMES ABCDEFGH	GIVEN NAMES IJKLMNO	GIVEN NAMES PQRSTUVWXYZ	GRANTORS	BOOK	PAGE	No. of Acres	BRIEF DESCRIPTION, LOCATION, ETC. (Not Warranted)
3746 Aug. 1, 1979	Jones			R. et al Raymond	William Gary Hudgens et al	1108	312		Lot 22 Archwood Ct. "Collinwood Park"
" "	"			et al Rita M.	" "	1108	312		
3850 Aug. 1, 1979	"			Robert S.	Ronnie James Hensley et al	1108	393		Gardens Lot 45 Rockcrest Dr. "Terrace Sec. I
3979 Aug. 2, 1979	"	Bobby Joe Bldrs. Inc.			A. J. Prince Bldrs. Inc.	1108	450		Sub. Lot 54 "White Oak Hills" Industries, Inc. "Taylors Lot No. 25 Center St. Sec I "Burlington II "Mauldin
4633 Aug. 8, 1979	"	George C. + Joyce M.			Jimmy L. Stephens	1108	907		Pt. Lot 16 Hickory Ln. "Hendale
5641 Aug. 16, 1979	"	Henie A. Jr. et al			Frank D. Moses, et al	1109	509		Lot 335 Briar Creek Rd. "Sugar Creek" Sec. I Map 3
5762 Aug. 17, 1979	"	Henry M. et al			Led O. Smith, et al	1109	587		
" "	"	Frances H.			" " "	1109	587		
5900 Aug. 20, 1979	"			et al Robert E.	Paul B. Jones, et al	1109	684	1.05	Acres.
" "	"			et al Susan A.	" " "	1109	684		
6141 Aug. 21, 1979	"	Bobby Joe, Bldrs. Inc.			A. J. Prince Bldrs. Inc.	1109	794		Sub. Lot 4 "White Oak Hills" Mauldin Austin Tp. Lot 70 Hickory Lane "Hendale II Sec. II "Piedmont"
6158 Aug. 21, 1979	"	Mary D.			Herald J. Jones	1109	820		Sub. Lot 141 Piedmont Mfg. Co. Orig. sub. see deed Bl. 514 pg. 351 Renunciation of Deed - for 6-4 Chick Springs Tp. Lots 25, 26 + 27 Army Ave. Also Lot Regime Unit 34 Highland Hg. Prop.
6500 Aug. 23, 1979	"	Dorothy E.			Lloyd L. Jones	1109	975		
6622 Aug. 24, 1979	"	Florence Alice			Harry Bellpark	1110	128		
6933 Aug. 28, 1979	"			Joe Oscar	Joe Oscar Jones	1110	249		
7043 Aug. 28, 1979	"	Juanita Lucy			Archie Jones, et al	1110	278		

INDIRECT or GRANTEE Index to Deeds — Greenville County, S. C.

REG. U. S. PAT. OFFICE *Chas. McClellan* County Indexes Since 1888
An Identifying Trade Mark

☞ Open at Proper Tab according to First Letter or Letters of Name and refer to Buff Sub-Index sheet for page reference.

COTT FAMILY NAME INDEX No. 75 © 1949
MADE BY THE COTT INDEX COMPANY, COLUMBUS, OHIO
SOLD BY WALKER, EVANS & COGSWELL CO., CHARLESTON, S.C.

(T)

FILE NUMBER DATE OF RECORD	GRANTEES FAMILY NAMES	GIVEN NAMES ABCDEFGHIJ	GIVEN NAMES JKLMNO	GIVEN NAMES PQRSTUVWXYZ	GRANTORS	BOOK	PAGE	No. of Acres	BRIEF DESCRIPTION, LOCATION, ETC. (Not Warranted)
7327 Aug. 30, 1979	Jones	Faye D.			W. S. Dean	1110	485		Lot Anderson Ridge Rd. Grove "Sec. II"
7620 Aug. 31, 1979	"		Linda H.	Rex W.	Dee Smith Company, Inc.	1110	641		Lot 29 Westover Place "Garter's"
8259 Sept. 7, 1979	"			Philip W.	W. C. Balentine Indiv. & Admin.	1110	994		Lot 32 "Heritage Lakes"
8414 Sept. 10, 1979	"		Lenna B.	Thomas H.	Marion W. Fore, Jr., et al	1111	63		Lot 22 "Bellwood" Slopes "Sec. I"
8766 Sept. 12, 1979	"	Dale S.	James M.		Bryan Thompson, et al	1111	273		Lot 39 Pawood Dr. "Dunny" Sec. I
8881 Sept. 13, 1979	"	Bobby Joe, Bldrs, Inc.			A. J. Prince Bldrs. Inc.	1111	464		Lot 3 "White Oak Hills" Sec. I
8880 Sept. 13, 1979	"	Bobby Joe, Bldrs. Inc.			A. J. Prince Bldrs. Inc.	1111	465		Lot 55 "White Oak Hills"
9188 Sept. 17, 1979	"	Douglas P. et al			Jim Williams, Inc.	1111	659		Lot 46 "Heritage Lakes"
"	"	Beth H.			" " "	1111	659		
9194 Sept. 17, 1979	"	Faye D. et al			Walter S. Dean	1111	672		For orig. see Deed Bk. 1110-485 Lot Anderson Ridge Rd.
9729 Sept. 20, 1979	"	Herald D. et al			H. W. Morrison, et al	1111	943	5.92	Acc. Morrison Drive
"	"	Betty J.			" " "	1111	943		
10738 Sept. 28, 1979	"			William A. Jr.	adm. C. T. A. D. B. N. Estate of all but S. Briggs	1112	544		also driveway Lot, Rowley St. S. Mills Tp.
10739 Sept. 28, 1979	"			William A. Jr.	Marion Douglas Allison	1112	539		also driveway Lot Rowley St. S. Mills Tp.
10737 Sept. 28, 1979	"			William A. Jr.	Margaret Lynn Way	1112	540		also driveway Lot Rowley St. S. Mills Tp.
10735 Sept. 28, 1979	"			William A. Jr.	Mary Briggs Martin	1112	541		also driveway Lot Rowley St. S. Mills Tp.

INDIRECT or GRANTEE Index to Deeds — Greenville County, S. C.

3

REG. U. S. PAT. OFFICE *Chas McCott* County Indexes Since 1888 An Identifying Trade Mark

Open at Proper Tab according to First Letter or Letters of Name and refer to Buff Sub-Index sheet for page reference.

COTT FAMILY NAME INDEX No. 75 © 1949
MADE BY THE COTT INDEX COMPANY, COLUMBUS, OHIO
SOLD BY WALKER, EVANS & COGSWELL CO., CHARLESTON, S.C.

FILE NUMBER DATE OF RECORD	GRANTEES FAMILY NAMES	GIVEN NAMES ABCDEFGHIJ	GIVEN NAMES JKLMNOPQ	GIVEN NAMES RSTUVWXYZ	GRANTORS	BOOK	PAGE	No. of Acres	BRIEF DESCRIPTION, LOCATION, ETC. (Not Warranted)
10736 Sept. 28, 1979	Jones			Jr. William A.	Sarah Elizabeth B. Jamison	1112	542		Sp. Also driveway Lot. Lot Rowley St. Hill
10734 Sept. 28, 1979	"			Jr. William A.	Wm. S. Cooper, et al	1112	543		Lot. Lot Rowley St. Hill Sp
10916 Oct. 1, 1979	"	Dean Michael + Patricia D.			Threat Enterprises, Inc.	1112	697		Lot 42 Mora St. "Copeland Dale"
11170 Oct. 2, 1979	"			John W.	Hilton Smith, et al	1112	845		Lot 10 (Pt. Lot 10) Handale St.
12036 Oct. 10, 1979	"			Gill P.	Frey Cunningham et al	1113	313		Lot Buller Sp.
12189 Oct. 14, 1979	"	Bobby J., Bledsoe, Inc.			George S. Coleman, Jr.	1113	410		Lot 17 Court
12272 Oct. 14, 1979	"	Frederick E. + Linda J.			Clarence B. Martin, Jr.	1113	435		Lot 6 Augusta St. "Augusta"
13083 Oct. 24, 1979	"				John R. McCarroll et al	1114	120	.744 acres	
" "	"				" " " "	1114	120		
13423 Oct. 25, 1979	"				Sarah Carter Jenkins	1114	231	0.344	Area Holiday Home Rd. Sec. I
14002 Oct. 26, 1979	"	Bobby Joe Dabbs, Inc.			L. J. Prince Builders, Inc.	1114	221		Lot 27 "White Oak Hills" Sec. I
14001 Oct. 26, 1979	"	" " " "			L. J. Prince Builders, Inc.	1114	222		Lot 22 "White Oak Hills" Sec. I
14245 Oct. 27, 1979	"	Andrew M. Jr. et al			Albert N. Green et al	1114	458		Lot 45 Ashmore St. Home rd. to Hwy
" "	"	Ernie B. et al			" " " "	1114	458		
14654 Oct. 31, 1979	"	Billy W.			John S. Mason	1114	860		"Kingly Hgts." Lot 74 + pt. Lot 45 on W. th. on rd.
14046 Oct. 31, 1979	"			Phillips W.	College Properties, Inc.	1114	676		Lot 135 "Crescent" I

INDIRECT or GRANTEE Index to Deeds — Greenville County, S. C.

KEYS PRINTING CO., GREENVILLE, S. C.

Open at Proper Tab according to First Letter or Letters of Name and refer to Buff Sub-Index sheet for page reference.

(u)

FILE NUMBER DATE OF RECORD	GRANTEES FAMILY NAMES	GIVEN NAMES ABCDEFGH	GIVEN NAMES IJKLMNO	GIVEN NAMES PQRSTUVWXYZ	GRANTORS	BOOK	PAGE	No. of Acres	BRIEF DESCRIPTION, LOCATION, ETC. (Not Warranted)
16446 Nov. 14, 1979	Jones				Bobby Joe Builders Inc. A. J. Prince Builders Inc.	1115	599		Mt. lot 52 White Oak Hills Sec. I
16504 Nov. 15, 1979	"				Mercedes R. + Robert C. J. O. Kent et al	1115	649		"Seigan Creek" map I Lot 75 Briar Creek Rd.
16660 Nov. 16, 1979	"				Robert S. Gary E. Miller	1115	762	}	Lots 2 + 3 Brushy Creek Rd.
" "	"				Sally et al " " "	1115	762		
18116 Nov. 30, 1979	"				Joyce A. Robert S. David Strawder, et al	1116	675		
18586 Dec. 4, 1979	"				C. Rudy Nellie P. Patton	1116	815		Lot Main St. + M ^c Carter Rd.
18963 Dec. 6, 1979	"				Brenda C. + John H. Jr. Cobb Builders, Inc.	1116	964		(For: Saddle Horse Farms) Lot 113 Harness Trail "Heritage Lakes" Rid School Rd.
18838 Dec. 7, 1979	"				Charles M. + Joel B. Perry, et al Ada B. Jones	1116	994		Lot Tract Meese Bridge Rd. +
18858 Dec. 7, 1979	"				Harold, et al Albert R. S. Hahagan, et al	1116	990	}	Lot Chick Springs Tp.
" "	"				et al Gloria Lee " " "	1116	990		
19681 Dec. 17, 1979	"				Bobby Joe Bldrs. Inc. Bobby Joe Jones	1117	443		Lot 28 "Stratford" Sec. II Tp. Also parcel 2 = Lot 3 Unnamed St.
19745 Dec. 17, 1979	"				Flora Lockey Tony Ray Lockey et al	1117	479		Lot Parcel T Log Shoals Rd. Austin
19953 Dec. 19, 1979	"				Kenneth C. et al Clyde H. Jones et al	1117	589	}	5 acres Hwy 276
" "	"				Jean L. et al " " " " "	1117	589		
20201 Dec. 21, 1979	"				Bobby Joe Bldrs. Inc. A. J. Prince Builders Inc.	1117	754		Sec. I Mt. Lot 12 "White Oak Hills"
20482 Dec. 27, 1979	"				Eleanor L. John E. Jones Jr. Trustee	1118	27		Mt. 552, 33 acres Augusta Rd.

INDIRECT or GRANTEE Index to Deeds — Greenville County, S. C.

(u)

KEYS PRINTING CO., GREENVILLE, S. C.

Open at Proper Tab according to First Letter or Letters of Name and refer to Buff Sub-Index sheet for page reference.

FILE NUMBER DATE OF RECORD	GRANTEES FAMILY NAMES	GIVEN NAMES ABCDEFGH	GIVEN NAMES IJKLMNO	GIVEN NAMES PQRSTUVWXYZ	GRANTORS	BOOK	PAGE	No. of Acres	BRIEF DESCRIPTION, LOCATION, ETC. (Not Warranted)
20481 Dec. 27, 1979	Jones	Eleanor L.	John E. Jr.	Phyllis H. ^{etal}	Eleanor J. Mc Cullough	1118	28	} 2nt. 552.33 acres Augusta Rd. (U.S. Hwy 25)	
" "	"		Margaret R. ^{etal}	" " "	" " "	1118	28		
20480 Dec. 27, 1979	"		John E. Jr. as Trustee		Eleanor J. Mc Cullough	1118	29	(U.S. Hwy 25) 2nt. 552.33 acres Augusta Rd. Ecto.	
20968 Jan 2, 1980	"		Joan M.	William A. Jr.	Joan M. Barnett	1118	274	Sot 16 Bayne Dr. "View Point"	
20985 Jan 2, 1980	"	Barbara D.	O. Lynn		The Westminster Companies a N.C. Corp. Westminster Company, Inc.	1118	292	Sot 70 "Chesterfield Ecto." Sec. II	
21691 Jan 10, 1980	"	Iraver L.	J. Odell	R. C. ^{etal}	Martha Alice Jones	1118	727	} 2nt. 3 acres Rutherford Rd. Chick Spg. Tp.	
" "	"	Clarence B. ^{etal}			" " "	1118	727		
22474 Jan 21, 1980	"	Bros. Corning Co. Inc.			J. A. Jones ^{etal}	1119	333	3 Parcels Greer, Chick Spg. Tp.	
22941 Jan 25, 1980	"		Norma Jean		Gary C. Jones	1119	543	2nt. 1 acre Hicks Rd. also lot Sec. II	
23832 Feb 4, 1980	"	Bobley Joe, Bldrs. Inc.			A. J. Prince Bldrs. Inc.	1120	59	Snt. Sot 38 "White Oak Hills"	
23949 Feb 5, 1980	"		L. R. ^{etal}		Cora S. Smith Bery	1120	72	} Parcel Cr. Old Settlement Pl. and 50 ft. lot.	
" "	"		Mary F. ^{etal}		" " "	1120	72		
24558 Feb. 13, 1980	"	George C.			Charles R. Roberts	1120	490	Sec. 7 Taylors Rd 17 (#10) Center St. Burlington Ind.	
24653 Feb. 14, 1980	"	Azalee	Matthew		Ozella Smith	1120	559	Tract Chick Springs Tp	
25110 Feb. 19, 1980	"			Stephen L. ^{etal}	George P. Hoffman III ^{etal}	1120	780	} Termination of agreement concerning Real Estate. See orig see deed Bb. 1069 Pg. 276	
" "	"			" "	" " "	1120	780		

INDIRECT or GRANTEE Index to Deeds — Greenville County, S. C.

KEYS PRINTING CO., GREENVILLE, S. C.

Open at Proper Tab according to First Letter or Letters of Name and refer to Buff Sub-Index sheet for page reference.

(✓)

FILE NUMBER DATE OF RECORD	GRANTEES FAMILY NAMES	GIVEN NAMES ABCDEFGH	GIVEN NAMES IJKLMNO	GIVEN NAMES PQRSTUVWXYZ	GRANTORS	BOOK	PAGE	No. of Acres	BRIEF DESCRIPTION, LOCATION, ETC. (Not Warranted)
25305 Feb. 21, 1980	Jones	Bobby Joe, Bldrs. Inc.	etal	etal	Waco J. Childers, Jr.	1120	891		lots 1-10
25605 Feb. 25, 1980	"	George C.			John J. Douglas, Jr.	1121	62		Sec. I Taylor's Quit Claim Deed mt Lot 17 (18) Center St. Burlington Indenture
25774 Feb. 27, 1980	"	Harold L.	♀		Patricia B. Sandra J. Chandler	1121	152		Pl. lot 4 Glendale Sec. III Mauldin
25933 Feb. 28, 1980	"				Philip W. College Properties, Inc.	1121	248		Lot 137 Conebrake I
26762 Mar. 7, 1980	"		Judy B.		William Edward Jones	1121	786		Power of attorney
26699 Mar. 7, 1980	"	Lynn Barbara ♀		Lee Randall	Ray C. Darnell et al	1121	764		Acres Lot 71 Pueblo Dr. "Long Forest Oaks" Sec. II
27428 Mar. 14, 1980	"	Glenda E.			W. T. Leslie, Inc.	1122	164		Lot 25 Buckingham way "Windsor"
29195 Apr. 2, 1980	"	Jennon O. et al			J. J. Whately et al	1123	315		option to Buy and Assignment
29423 Apr. 3, 1980	"	Grady M. + Mary Rose			Renzie S. Cooper, Jr.	1123	411		Lot Jones Mill Rd.
29492 Apr. 4, 1980	"	Bobby Joe Bldrs Inc.			A. J. Prince Bldrs Inc.	1123	458		Phase II-A mt lot 3 "white Oak Hills"
30000 Apr. 10, 1980	"	Bobby Joe Bldrs. Inc.			A. J. Prince Bldrs. Inc.	1123	726		mt. lot 4 "white Oak Hills" Phase II-B
30085 Apr. 10, 1980	"	Edray George			Douglas G. Wilson, Jr.	1123	755		"Oakland Hgts" Lot 35 Camperdown Way (Choice St.) Forest Estate"
31219 Apr. 23, 1980	"		Michael L.		Dorothy M. Benson	1124	504		Lot 126 Pinefield Dr. "South
31478 Apr. 25, 1980	"		Nellie Jane		William J. Barhee et al	1124	605		Prop. Regime Unit 7 Bulfer Court Condo. Horiz
32539 May 7, 1980	"	Rabinson Evon Rabinson			David L. Jones	1125	297		Sec. I Marietta mt. lot 14 Oakland ave. "Oakmonte"
32538 May 7, 1980	"	Evon			David L. Jones	1125	298	20.9	access Glouisa Dr. Saluda Sp.

INDIRECT or GRANTEE Index to Deeds — Greenville County, S. C.

(7)

KEYS PRINTING CO., GREENVILLE, S. C.

Open at Proper Tab according to First Letter or Letters of Name and refer to Buff Sub-Index sheet for page reference.

FILE NUMBER DATE OF RECORD	GRANTEES FAMILY NAMES	GIVEN NAMES ABCDEFGHIJ	GIVEN NAMES JKLMNO	GIVEN NAMES PQRSTUVWXYZ	GRANTORS	BOOK	PAGE	No. of Acres	BRIEF DESCRIPTION, LOCATION, ETC. (Not Warranted)
32929 May 12, 1980	Jones			Sherry Holt	Mid State Homes Inc.	1125	680		any Rd. R/W Pt. Lot 20 (0.32 acres) less Piedmont Mfg. Co's Village" Sec. III Lot 33 on Hill St. & Ave.)
33168 May 14, 1980	Jones			Patricia et al	Esti D. Holt	1125	793		Lot 43 Shadowmere Drive "Trollingwood" Sec. I
33208 May 14, 1980	Jones			William D. et al	Cecil R. Turner	1125	795		
"	"			Patricia A.	" "	1125	795		
33319 May 15, 1980	"	Clyde H.			Willie B. Bateon	1125	858		Gen Power of attorney
33625 May 20, 1980	"	Bobby Joe,	Bldrs. Inc. Syracuse		A. J. Prince Builders Inc. By atty in fact. Sophie & Francis	1126	79		Int. lot 39 "White Oak Hills"
34143 May 26, 1980	"		Marquitta et al		Mollie J. Syracuse	1126	353		Parcels
34232 May 27, 1980	"		Lois et al		Mary Waldrop et al Ind. & Rep.	1126	484		Int. 5.65 acres Neely Ferry Rd.
34427 May 29, 1980	"	Herman,	et al		Thomas G. Crymes Jr.	1126	603		Court order (Case # 80-CA-23-53)
34438 May 29, 1980	"	Herman,	et al		J. G. Crymes Jr. et al a/k/a Sallie C. Jones	1126	606		Tract Felzer Rd.
34533 May 30, 1980	"		Nicky J.		Dadie C. Baker	1126	694		Lot 61 Milton Dr. Sylvan Hills Phase II-B
35610 June 13, 1980	"	Bobby J.	Bldrs. Inc.		A. J. Prince Bldrs. Inc.	1127	395		Int. Lot 5 White Oak Hills Ave.)
35704 June 13, 1980	"			Sharon B.	Alan B. Cole	1127	447		Lot 265 Yorkshire Dr. (Malak
36054 June 18, 1980	"	Bobby J.	Bldrs. Inc.		A. J. Prince Bldrs. Inc.	1127	691		Int lot 40 White Oak Hills Phase I-E
36118 June 19, 1980	"	Bobby B. & Lonita H.			Marvin E. Wilson	1127	825		Easement / Right of way

INDIRECT or GRANTEE Index to Deeds — Greenville County, S. C.

(w)

KEYS PRINTING CO., GREENVILLE, S. C.

Open at Proper Tab according to First Letter or Letters of Name and refer to Buff Sub-Index sheet for page reference.

FILE NUMBER DATE OF RECORD	GRANTEES FAMILY NAMES	GIVEN NAMES ABCDEFGH	GIVEN NAMES IJKLMNO	GIVEN NAMES PQRSTUVWXYZ	GRANTORS	BOOK	PAGE	No. of Acres	BRIEF DESCRIPTION, LOCATION, ETC. (Not Warranted)
36119 June 19, 1980	Jones	Bobby B.	Lonita H.		Charles F. Aiken (aka Mrs. Drury S. Jones)	1127	822		Easement/Right of way
36898 June 27, 1980	"		Juanita Lucy		Juanita P. Jones	1128	280		Gen. Power of attorney Phase 1-B
64 July 1, 1980	"	Bobby J.	Bldg. Inc.		A. J. Vance Builders, Inc.	1128	490		Lat 42 "white oak Hills"
200 July 2, 1980	"			et al William J.	Bob Maxwell Bldg, Inc.	1128	579	}	Lat 15 Brushy Creek Ridge "Brushy Creek Ridge"
" "	"			et al Patricia J.	" " " "	1128	579		
501 July 8, 1980	"			et al Robert L.	Thelma Harley Bayler	1128	774		
" "	"			et al Landra S.	" " "	1128	774	}	Lat 114 Woodside Mills Sec. C
682 July 9, 1980	"			A. Thelma	Jenzel O. Barbergy	1128	852		
778 July 10, 1980	"	Edward B.	Olivia		Thomas P. Vincent J. Perrone, et al	1128	932	}	Satisfaction of Agreement - See Orig. see Lind Bk. 1082 pg. 330
" "	"			et al Zada.	" " "	1128	932		
725 July 10, 1980	"	et al Chris O.			Lawrence Blanton et al	1128	939	1.0	Acres. Bates Tp. Also easement
726 July 10, 1980	"				Philip W. College Properties, Inc.	1128	898		Lat 256 "Canebrake II" Sec.
912 July 11, 1980	"			Edwin L., et al	Margaret M. Patton	1128	990	}	3.825 Acres, Jersey Rd.
" "	"			Donna M., et al	" "	1128	990		
997 July 14, 1980	"		Joan D.		Andy J. Ritchie et al III	1129	51		3 Tracts
1498 July 17, 1980	"			Esther G. & Lloyd G.	Mey M. Satterfield	1129	468	3.72	acres Taylor Rd. Areal Tp.

INDIRECT or GRANTEE Index to Deeds — Greenville County, S. C.

KEYS PRINTING CO., GREENVILLE, S. C.

☞ Open at Proper Tab according to First Letter or Letters of Name and refer to Buff Sub-Index sheet for page reference.

FILE NUMBER DATE OF RECORD	GRANTEES FAMILY NAMES	GIVEN NAMES ABCDEFGH	GIVEN NAMES IJKLMNO	GIVEN NAMES PQRSTUVWXYZ	GRANTORS	BOOK	PAGE	No. of Acres	BRIEF DESCRIPTION, LOCATION, ETC. (Not Warranted)
1833 July 21, 1980	Jones			Sue J.	Parker W. Chapman	1129	598		Lot 77 Heathwood Dr. "Heathwood"
1887 July 22, 1980	"			R.C.	M ^{rs} Shonda, M ^c .	1129	664		Lease
1884 July 22, 1980	"			William C. Jr.	M ^{rs} Shonda, M ^c .	1129	670		Lease
2113 July 23, 1980	"	Brenda K.	+	William A.	American Service Corp. Pte.	1129	716		"Powderhorn" Dec. III Lot 166 Manassas Ct. Hwy Prop. Regime III
2158 July 24, 1980	"	Ann W.			Wildaire - Merry Oaks	1129	766		Unit 11-B Wildaire - Merry Oaks
2284 July 25, 1980	"			Peggy C. et al	Donnie D. Jones	1129	836	3.35	acc. Blind Tiger Bridge Rd. Phrase II A
2782 July 30, 1980	"	Bobby Joe, Bldrs.		E. J. Chastain	E. J. Chastain a Pte.	1130	58		Lot 13 "White Oak Hills"
2834 July 31, 1980	"	Bill A. et al			Deuenger Road Land Co.	1130	96		Lot 257 Deuenger Place Sec. 12
" "	"	Cathy M., et al			" " " "	1130	96		White Oaks
3149 Aug. 4, 1980	"		Jan C.		Jerry J. Jones	1130	357		Int. Lot 83 Vanderbilt Cr.
3452 Aug. 6, 1980	"	Bobby J. Builders			A. J. Prince Builders Jr.	1130	522		Int. lot 13 White Oak Hills
3943 Aug. 11, 1980	"			Thomas M. Jr.	Frederick R. Graham	1130	919		Power of attorney
4205 Aug. 13, 1980	"			William W. et al	Ben Eugene Sanders	1131	153		Lot 4 Bethel Rd. "Bethel Hqts."
" "	"			Patey A. et al	" " " "	1131	153		
4380 Aug. 13, 1980	"		Odell		Mr. Rubin J. Shuman Master Frank P. M ^{rs} Lowan Jr.	1131	158		Chick Spgs 2 ^d Driv. Lot 20 Ashmore St. (New Fremont area)
4411 Aug. 14, 1980	"	Dennis H.			Innsouth Financial Corp.	1131	199		Lot 8

INDIRECT or GRANTEE Index to Deeds — Greenville County, S. C.

3
(X)

KEYS PRINTING CO., GREENVILLE, S. C.

Open at Proper Tab according to First Letter or Letters of Name and refer to Buff Sub-Index sheet for page reference.

FILE NUMBER DATE OF RECORD	GRANTEES FAMILY NAMES	GIVEN NAMES ABCDEFGHIJ	GIVEN NAMES KLMNO	GIVEN NAMES PQRSTUVWXYZ	GRANTORS	BOOK	PAGE	No. of Acres	BRIEF DESCRIPTION, LOCATION, ETC. (Not Warranted)
4527 Aug. 15, 1980	Jones	Bobby J.	Bldrs. Inc.		A. J. Prince Bldrs. Inc.	1131	228		Int. lot 45 'white Oak Hills'
5361 Aug. 22, 1980	"	Mary B +	Robert N.		Sue L. Mitchell	1131	722	16.31	O'neal Tp. acc. Lake Rd. 'Lake Cunningham'
5507 Aug 23, 1980	"	Farris A.		+ Pauline B.	Emma C. Burdette	1131	791		2 lots White Horse Rd. Bates Tp.
5601 Aug 25, 1980	"				Rebecca R. Allen B. Jones	1131	836		Int. lot 26 Carter's Grove Sect.
6336 Aug. 29, 1980	"	Delores S.			United States of America	1132	291		Sec. 1 Grove Tp. Lot 11 Chesley Dr. The Village
6304 Aug 29, 1980	"		et al	Mary H.	James K. Reynolds	1132	235	}	Lots 48 + 49 Westview Hgts.
"	"		et al	Jerry T. Jr.	" " "	1132	235		
6595 Sept. 2, 1980	"	George C. +	Joyce M.		Melvin C. Raab, Jr.	1132	387	2.44	acres Stoney Valley Rd. Saluda Tp.
6933 Sep. 3, 1980	"	Bobby Joe	Bldrs. Inc. et al		White Oak Hills Lenhardt	1	362		Greenville County Dedication of Street + Road to
6933 Sep. 3, 1980	"	Bobby Joe	Bldrs. Inc. et al		White Oak Hills Maple	1	363		Greenville County Dedication of Street + Road to
7134 Sept 5, 1980	"				Robert E. Susan A. Jones	1132	659		Int 1.05 acres
7584 Sept 9, 1980	"	Elizabeth W.			E. H. Bateson	1132	872		Lot B East Perry Rd. Paris Mt Tp.
7966 Sept. 12, 1980	"	Elizabeth Lake			Fred Lake Bagwell	1133	170		Prop Reg Unit 3-C Lewis Village Hwy
8009 Sept. 12, 1980	"	Bobby Joe	Bldrs Inc.		A. J. Prince Bldrs Inc.	1133	181		Int. Lot 13 white Oak Hills Phase II-A
8008 Sept 12, 1980 (over)	"	Bobby Joe	Bldrs, Inc.		Joyce Ayers Cannon	1133	183	5	acres

INDIRECT or GRANTEE Index to Deeds — Greenville County, S. C.

KEYS PRINTING CO., GREENVILLE, S. C.

☞ Open at Proper Tab according to First Letter or Letters of Name and refer to Buff Sub-Index sheet for page reference.

FILE NUMBER DATE OF RECORD	GRANTEES FAMILY NAMES	GIVEN NAMES ABCDEFGHIJ	GIVEN NAMES JKLMNO	GIVEN NAMES PQRSTUVWXYZ	GRANTORS	BOOK	PAGE	No. of Acres	BRIEF DESCRIPTION, LOCATION, ETC. (Not Warranted)
8151 Sept. 15, 1980	Jones		Green		Sarah A. Bagwell	1133	329		Int. 0.20 acres
8153 Sept. 15, 1980	"		Mirtie Green		Joy E. Green, et al	1133	345		Int. 0.20 acres
8152 Sept. 15, 1980	"		Mirtie Green		Thomas W. Greene, et al	1133	347		Int. 0.20 acres
8156 Sept. 15, 1980	"		Mirtie Green		Shelma E. La Gore	1133	341		Int. 0.20 acres
8474 Sept. 16, 1980	"	Annie L			Stephen S. Jones	1133	589		Brandon Plant, Abney mill Int lot 295 (#13) Smith St.
8530 Sept. 17, 1980	"	Arthur A.			Charles A. Carter, et al	1133	722	}	Agreement as to Boundary line
"	"	Barbara			" " " "	1133	722		
8686 Sept. 18, 1980	"		John Lee		John Fred Roberts, Jr., et al	1133	727		
8742 Sept. 18, 1980	"			Sue F.	Ted, Russell	1133	751		Tract 3 Hwy 418 Fairview Tp. "Eastgate Village"
9300 Sept. 23, 1980	"			Philip W.	Threatt Enterprises, Inc.	1134	23		Lot 34 Georgetown Cir.
9434 Sep. 24, 1980	"			Steven J.	Ollie Mae Hendrix	1134	78	}	Contract 1/4 acre lot Fairview Tp
"	"			Patricia H.	" " "	1134	78		
9741 Sept. 26, 1980	"	Doris N. &		Rudy B.	Carl J. Crawford, Jr., et al	1134	338		Hills" Sec. 3 Lot 2 Richmond Dr. "Richmond
10852 Oct. 6, 1980	"		Lucinda		Virginia C. Ward	1134	947		Lot 65 Hickory Lane "Eastdale" Sec. 5
11331 Oct. 10, 1980	"	David A. &		Sylvia C.	Michael S. Galloway, et al	1135	213		Lot 19 Finley Ct. Knollwood Hgts.
11419 Oct. 10, 1980	"	Bobby J. Bldg's Inc.			A. J. Prince Bldg. Inc.	1135	240		Int lot 18 White Oak Hills Ph. II - A

INDIRECT or GRANTEE Index to Deeds — Greenville County, S. C.

KEYS PRINTING CO., GREENVILLE, S. C.

Open at Proper Tab according to First Letter or Letters of Name and refer to Buff Sub-Index sheet for page reference.

FILE NUMBER DATE OF RECORD	GRANTEES FAMILY NAMES	GIVEN NAMES ABCDEFGHIJ	GIVEN NAMES JKLMNOPQ	GIVEN NAMES RSTUVWXYZ	GRANTORS	BOOK	PAGE	No. of Acres	BRIEF DESCRIPTION, LOCATION, ETC. (Not Warranted)
11640 Oct. 14, 1980	Jones			Marvin C. J. Robye B.	Annette E. Ball	1135	419		+ Berryhill Rd. "Lake Forest" Sec. 1 Pt. lot 11 + Pt. lot 12 Lake Fairfield Dr. D'Neal Tp.
13007 Oct. 24, 1980	"	Earl V.			Sheila Duncan Haley	1136	123		Int. 6.4 Acres Old Jackson Rd. (Hwy 253) Woodfields Sec. B
12875 Oct. 24, 1980	"			Perry A.	Sec. of Housing & Urban Dev.	1136	85		Lot 252 + Pt. 251 Foxhall Rd. 253)
13067 Oct. 27, 1980	"	Earl V. atkins			Jimmy H. Duncan	1136	173		Int 6.4 Acs Tigerville Rd. (A/R/A S.C. Hwy
13057 Oct. 27, 1980	"	Connie Louise			Cathy J. Atkins	1136	177		Int lot 40 Sunny Acres Sec. 3
13234 Oct. 28, 1980	"			Joanne S. Ray A.	M ^{rs} Elvath & Tucker, Inc.	1136	272		Lot 144 Windsor Rd. "Belmont Hgts"
13636 Oct. 31, 1980	"			James Marion	Medus M. Jones	1136	498	1.88	acs. = Lot 2 Tubbs Mt. Rd. Bates Tp.
13844 Nov. 3, 1980	"	Norman		et al	Charles Elton Butler	1136	593	}	Lot 82 Ferol Dr. "Palmetto Terrace"
"	"	Doris		et al	" " "	1136	593		
14364 Nov. 7, 1980	"			W. Riley	Marion R. Cook, Jr.	1137	11		
14467 Nov. 7, 1980	"	Ben S. et al			Sandra J. Clay	1136	966	}	Lot 24 Gayle St. Rockvale Sec. I
"	"	Evangelina A.			" " "	1136	966		
14709 Nov. 11, 1980	"			William D. et al	Trollingwood Realty, Co.	1137	137	}	Release 25 ft. sewer easement Lot 43 Trollingwood Sec. 1
"	"			Patricia A. et al	" "	1137	137		
16203 Nov. 26, 1980	"			Lee Hunt	Robert J. Hunt, et al	1138	17		Int. Pt. tract 2 White Horse Rd.

over

INDIRECT or GRANTEE Index to Deeds — Greenville County, S. C.

KEYS PRINTING CO., GREENVILLE, S. C.

Open at Proper Tab according to First Letter or Letters of Name and refer to Buff Sub-Index sheet for page reference.

FILE NUMBER DATE OF RECORD	GRANTEES FAMILY NAMES	GIVEN NAMES ABCDEFGH	GIVEN NAMES IJKLMNO	GIVEN NAMES PQRSTUVWXYZ	GRANTORS	BOOK	PAGE	No. of Acres	BRIEF DESCRIPTION, LOCATION, ETC. (Not Warranted)
16287 Nov. 28, 1980	Jones			Michael Roland et al	et al Clara Ramsey Springfield	1138	58	}	Lot 3 Webster St Blk G. Village of S. Slater & Sons
" "	"			et al Teresa D.	" " "	1138	58		
16288 Nov. 28, 1980	"			Michael Roland et al	Gerald Thomas Mickey Ramsey	1138	59	}	Lot 3 Webster St Blk H. Village of S. Slater & Sons
" "	"			et al Teresa D.	" " " "	1138	59		
16289 Nov. 28, 1980	"			Michael et al Roland et al	Billy J. Ramsey	1138	60	}	Lot 3 Webster St. Blk B Village of S. Slater & Sons
" "	"			Teresa D.	" " "	1138	60		
16882 Dec. 4, 1980	"	Herbert E. Jr.			Helen V. Schumpert	1138	357		Lot Cr. River & Rhett Sts.
16875 Dec. 4, 1980	"	Jean W.			Herbert E. Jones Jr.	1138	388		2nd lot Cr. River & Rhett Sts. "Kingwood"
16975 Dec. 4, 1980	"	Mary Elizabeth			Delmar E. Rogers, et al Church	1138	408		Lots 6 & 7 Kingwood Cr.
17649 Dec. 12, 1980	"	Bobby J. Bldis Mc.			Wrenn Memorial Baptist	1138	809		Lot 3 Hallyton Sec. I
17951 Dec. 16, 1980	"	C. Jacquelyn			Chris Oliver Jones	1138	959		2nd lot 123 Belmont Hgts. Sec. II
18067 Dec. 17, 1980	"			Sue J.	Michael W. Green et al	1139	11		Lot 35 Green Chick Dept. of Village S.ville
18234 Dec. 18, 1980	"	Clinton W. & Martha W.			Larry Dean Dilliland	1139	195		Lot 46 (#31) "A" St. Woodside Mills
18668 Dec. 24, 1980	"			Robbie J.	Genie A. Jones	1139	467		Pt. lot 16 Hickory Lane Mauldin
19202 Dec. 31, 1980	"			Rosa C.	Charles H. Gosnell, et al	1139	942		Tr. 6 Oak Grove Rd.
19029 Dec. 31, 1980	"			Philip W.	Pebblepart, Ltd a. S. C. Ltd Pts	1139	976		Lot 55 Pebble Creek Ph IV, Sec II

INDIRECT or GRANTEE Index to Real Estate Deeds -- Greenville County, S. C.

Open at Proper Tab according to First Letter or Letters of
Name and refer to Buff Sub-Index sheet for page reference.

KING PRINTING CO., GREENVILLE, S. C.

(3)

FILE NUMBER DATE OF RECORD	GRANTEES FAMILY NAMES	GIVEN NAMES ABCDEFGH	GIVEN NAMES IJKLMNO	GIVEN NAMES PQRSTUVWXYZ	GRANTORS	BOOK	PAGE	NO. OF ACRES	BRIEF DESCRIPTION, LOCATION, ETC. (NOT WARRANTED)
19459 Jan. 5, 1981	Jones	Hean W.			J. B. Loyless	1140	165		Lot Cedar Lane Rd Paris Mt. Tp.
19624 Jan. 5, 1981	"	et al Fred B.			Lathion L. Foster, Jr.	1140	289		Lot 213 Aspenwood Dr. Westwood Sec. III Simpsonville
"	"	et al Debra B.			" " " "	1140	289		
19707 Jan. 7, 1981	"	Elizabeth W.			William R. Turner, et al	1140	350		Lot B, E. Perry Rd.
20055 Jan. 12, 1981	"	Betty Frozin			James E. Frozin et al	1140	577		Cemetery Deal - Greenville Memorial Garden - Lot 19-B Sec J - Blocks 1-2-3-4
"	"	"			"	1140	577		
20272 Jan. 14, 1981	"	et al Allene Smith			Douglas Lee Smith formerly Sandra Gail Cason	1140	765		Limited Power of Attorney Piedmont
21128 Jan. 22, 1981	"			Thomas L.	Sandra Gail Cason Jones	1141	392		Int. Lot 9 Piedmont Ave. Extn. Sec. III
21143 Jan. 23, 1981	"	Bobby J. Bldrs. Inc.			A. J. Prince Bldrs. Inc.	1141	411		Int lot 69 White Oak Hills Valley
22013 Feb. 2, 1981	"		Minnie R. & Robert L.		Sec. of Housing + Urban	1141	891		Lot 326 Pacific Ave. Pleasant
22334 Feb. 5, 1981	"	Bobby J. Bldrs. Inc.			A. J. Prince Bldrs. Inc.	1142	280		Int lot 56 White Oak Hills Sec. III Tp.
22878 Feb. 12, 1981	"	Donnie D.			Victory R. Trusty	1142	618		Int lot Greer Hwy (Hwy 276) Cleveland G'ville Tp.
22954 Feb. 13, 1981	"	Doris, et al			Barry V. Langley	1142	652		Int. Lot Cor. Logan + Wardlaw St. "Alta Vista" G'ville Tp. sec pt. lot 21 Lot 20 Fairview Ave. + M ¹ / ₂ Ever St.
23592 Feb. 20, 1981	"		John E. & Phyllis H.		Eleanor I. McCullough Park Co.	1143	57		
24148 Feb. 26, 1981	"		L. E.		Pelham Road Industrial	1143	291		Easement
24163 Feb. 26, 1981	"	Hunter E.	&	Pauline W.	Evelyn Jacks Bruce	1143	274		Lot 13 Oakview Hts.

INDIRECT or GRANTEE Index to Real Estate Deeds -- Greenville County, S. C.

Open at Proper Tab according to First Letter or Letters of Name and refer to Buff Sub-index sheet for page reference.

KEYS PRINTING CO., GREENVILLE, S. C.

FILE NUMBER DATE OF RECORD	GRANTEES FAMILY NAMES	GIVEN NAMES ABCDEFGH	GIVEN NAMES IJKLMNO	GIVEN NAMES PQRSTUVWXYZ	GRANTORS	BOOK	PAGE	No. OF ACRES	BRIEF DESCRIPTION, LOCATION, ETC. (NOT WARRANTED)
24097 Feb. 26, 1981 24622	Jones				Philip W. College Professor, Inc.	1143	242		Lot 254 Conebrake II
Mar. 3, 1981 24621	"	Edith			Maurice H. Jones	1143	609		Power of Attorney
Mar. 3, 1981 25014	"	Edith			Maurice H. Jones	1143	566		Home Sites "last strip" Lot 59 Shadow Lane Super Hwy Co.
Mar. 6, 1981 25087	"	Frank L.			E. B. Faulkner, et al	1143	844		Lot 3 Paris Ave. Melrose Land Sec. IV
Mar. 9, 1981 25215	"	Bobby J., Inc.			A. J. Prince Builders Management, Inc.	1143	884		Int. Lot 68 "White Oak Hills" Sec. II
Mar. 9, 1981 25514	"		Michael	Lennie R.	Merrill Lynch Relocation et al	1143	931		Lot 84 Poplar Lane "Holly Springs"
Mar. 12, 1981	"	David L. et al			Myrtle L. McAlister et al	1144	198	1.98	acres County Rd. Bates Sp. also 4.93 acres
"	"	Evon R. et al			" " "	1144	198		
25931 Mar. 17, 1981 26910	"			Steven Robert	Sally Jo Jones	1144	465		Int. Lot 2 + 3 Brushy Creek Rd.
Mar. 26, 1981 27000	"	Bobby J.			A. J. Prince Builders, Inc.	1145	113		Int lot 17 White Oak Hills Sec III
Mar. 27, 1981 27216	"	Gladys F.			Walter Lee Dean et al	1145	195	1/2	acres Pelham Rd. Austin Sp. Sec. I
Mar. 30, 1981 27567	"	Alfred M.	Joani C.		Curtis W. Mims Jr.	1145	287		Lot 37 Squire Pl. Canterbury
Apr. 1, 1981 27456	"		Joanna P.		Warren McLeod et al	1145	467		Trust Agreement
Apr. 1, 1981 27566	"	Atkins Connie Louise			Barbara Ann Jones	1145	436		Int. Lot 40 "Sunny Acres" Hwy. 1000 Reg.
Apr. 1, 1981 27598	"		Joann P.		Cathryn + Darby Bledsoe Inc.	1145	485		Unit # 7 Bldg 11 "Sugar Creek Villas" Woods, Inc.
Apr. 1, 1981	"		Joann P. Sr.		Jo Ann P. Jones	1145	484		Lot 18, Kingswood Dr. "Bentley"

INDIRECT or GRANTEE Index to Deeds — Greenville County, S. C.

(AA)

KEYS PRINTING CO., GREENVILLE, S. C.

Open at Proper Tab according to First Letter or Letters of Name and refer to Buff Sub-Index sheet for page reference.

FILE NUMBER DATE OF RECORD	GRANTEES FAMILY NAMES	GIVEN NAMES ABCDEFGH	GIVEN NAMES IJKLMNO	GIVEN NAMES PQRSTUVWXYZ	GRANTORS	BOOK	PAGE	No. of Acres	BRIEF DESCRIPTION, LOCATION, ETC. (Not Warranted)
27563 Apr. 1, 1981	Jones	David E.			a S.C. Corp. Ratterree - James Agency	1145	508		lots 6 & 7 M ^E Elkhany Rd.
27718 Apr. 2, 1981	"	Grady M & Mary Rose P.			Mrs. Pallie J. Jones	1145	585	4.52	Acres Jones Mill Rd. near R/W Highland Tp.
27918 Apr. 6, 1981	"	Groner L. & Juanita H. etal			Gary Waldrop	1145	759	6	Acres Pink Will Rd. (mill.)
28457 Apr. 10, 1981	"	Fred R. etal			Kimball Bart Hamilton	1146	10		Lot 607 "Westwood" Sec. II Dixie, Austin Tp.
" "	"	Debra B.			" " "	1146	10		
28721 Apr. 13, 1981	"			Wilson Robert	Admin. of Veterans' Affairs	1146	130		Overbrook" Pt. Lot 16 Bainscliff Dr. East Sec. III
29143 Apr. 16, 1981	"	Bobby J. Builders			A. J. Prince Builders Inc. wilmington	1146	414		Mt. Lot 67 white Oak Hills see Deed Bk 997 pg. 249 Cancellation of Sale Contract for orig
29227 Apr. 17, 1981	"		Melvin C.		Wooten Corporation of	1146	504		
29564 Apr. 21, 1981	"			Harris Karen Lea & Stuart	Kyle E. Edwards	1146	679		Lot 6 Central Ave.
29979 Apr. 27, 1981	"			William H. Sloan	Thomas M. Hughes, etal	1146	957		Lot 5 Private Dr. also Easement
30446 Apr. 30, 1981	"			William	Alan M. Debnick, etal	1147	210		Lot 66 "Chesterfield Estn" Sec III Hgt. "
30628 May 1, 1981	"	Albert & Julia	Chattman		Eva J. Grizzle of the City of Brun	1147	295		Lot 96 Main St. "Nowood"
30825 May 4, 1981	"		Mary B	Robert N.	Commission of Public Works etal	1147	427	.74	Acres Oreal Tp.
31494 May 12, 1981	"	Cornell		Ronald etal	Beatrice Means Williams	1147	846		2nd. Tract 7 = 1.516 Acres Austin Tp.
" "	"			Sharon	" " "	1147	846		
31640 May 13, 1981	"	Gary, etal			Michael A. Vanderkerkhove	1147	916		Lot East North St.

INDIRECT or GRANTEE Index to Deeds — Greenville County, S. C.

KEYS PRINTING CO., GREENVILLE, S. C.

Open at Proper Tab according to First Letter or Letters of Name and refer to Buff Sub-Index sheet for page reference.

FILE NUMBER DATE OF RECORD	GRANTEES FAMILY NAMES	GIVEN NAMES ABCDEFGH	GIVEN NAMES IJKLMNO	GIVEN NAMES PQRSTUVWXYZ	GRANTORS	BOOK	PAGE	No. of Acres	BRIEF DESCRIPTION, LOCATION, ETC. (Not Warranted)
31874 May 15, 1981	Jones				Philip W. Peblepart, Ltd. a s.c. Ltd. ^{Pto.}	1148	127		Lot 25 Pebble Creek Pt. IV Sec. IV Park
32072 May 18, 1981	"	David S. ^{et al}			James O. Skelton, Jr. ^{by order of court}	1148	239		Lot 21 Devonwood Ct. Cambridge
32247 May 19, 1981	"		Lily Carolyn		Donald Ray Jones	1148	352		Court order # 80-DL-23-606
32356 May 20, 1981	"		Jeanette D. Gregory		Harney Willard Jones	1148	488		Power of attorney
32603 May 22, 1981	"		Michael		Annie Mae Dill white	1148	671		Lot 3 Steplen Rd. O'Neal Sp.
34152 June 9, 1981	"	DBA This is St Lounge Henry Walter Indiv +			Collins Music Co. Inc.	1149	634		Cain Machine Agree
34590 June 12, 1981	"			See F.	Led C. Russell	1149	847	13.1	Corrective Seal acres = In 8 Fairview Sp. in Big Park
35100 June 18, 1981	"		J. B. et al		James J. McCall, et al	1150	233		Lot 43 North Haven Dr. Runcombe Sec. III
35481 June 23, 1981	"	Bobby J. Builders, Inc.			A. J. Prince Builders, Inc. ^{et al}	1150	432		Lot 37 White Oak Hills
35519 June 23, 1981	"		Michael et al		Gary Harrison Jones	1150	454		Lot 37 Lorraine Dr. "Meadowbrook Farms"
" "	"		James ^{et al}		" " "	1150	454		
" "	"		Julie D.		" " "	1150	454		
322 July 2, 1981	"		H. R. et al		Cora S. Smith Berry	1151	153	5	acres also R/W ingress + Egress
" "	"		Mary P. et al		" " "	1151	153		
511 July 7, 1981	"	Douglas R. et al			Gary A. Hawkins, et al	1151	280		Lot 23 Hillhouse Tract "North Sunset Hills"
1565 July 17, 1981	"	Elizabeth P.			Edgar Douglas Lettberg ^{et al}	1151	960		Lot 39 Beth Dr. (Elizabeth Dr.)
1577 July 17, 1981	"			Robert S. ^{et al}	Caroline Cartage Co. Inc.	1151	965	.91	acres Transit Dr.

INDIRECT or GRANTEE Index to Deeds — Greenville County, S. C.

(RB)

KEYS PRINTING CO., GREENVILLE, S. C.


Open at Proper Tab according to First Letter or Letters of Name and refer to Buff Sub-Index sheet for page reference.

FILE NUMBER DATE OF RECORD	GRANTEES FAMILY NAMES	GIVEN NAMES ABCDEFGH	GIVEN NAMES IJKLMNO	GIVEN NAMES PQRSTUVWXYZ	GRANTORS	BOOK	PAGE	No. of Acres	BRIEF DESCRIPTION, LOCATION, ETC. (Not Warranted)
1690 July 20, 1981	Jones	Geraldine P.			Arthur S. Bradley, etal	1152	31		Lot 10 Partridge Lane
1741 July 21, 1981	"		Merceda R.	Robert C.	James Hickey, etal	1152	63		Pt. lot 11 Dempsay St.
1859 July 22, 1981	"	Carol Ann			Mac E. Snyder	1152	154	8.226	acres Patrol Club Rd.
2932 July 31, 1981	"	Carol Ann			Evander S. Jones	1152	793		Mt. 1.54 acs. View-Mount Dr.
3317 Aug 5, 1981	"	Gilbert H.			Stephen P. Hall, etal	1153	80		Lot 4 Pinckurst Dr.
4809 Aug 21, 1981	"	Arthur I. etal			Davidson - Vaughn a S.C. Pte	1153	907		Lot 31 Pebble Creek Phase IV Sec. II
" "	"	Doris L. etal			" " "	1153	907		
4785 Aug 21, 1981	"			etal Peggy Putman	Clyde Putman, Jr.	1153	895		10.50 acs. Oaklawn Tr. Sub 43 acres Augusta Rd. has Hgt's
5181 Aug 26, 1981	"	Norace L.	♀	Rachel	Paul J. Bishop	1154	149		Lot 58 Cool Brook Dr. "Belmont"
5898 Sept 2, 1981	"			Peggy C.	Mr. Evelyn Martin	1154	521		Lot Dukeland Dr. "Doris Sauri"
6069 Sept 4, 1981	"			Tex S.	Lidie B. Jones	1154	638		Land Contract - Lot. Baroni Rd. Blk A
6329 Sept 9, 1981	"	Ethelen	♀	J. L. Jr.	Harley Moody, etal	1154	781		Lot 60 Henderson St. City View Hampton Area
6642 Sept 11, 1981	"			Sue J.	Frances Murrin Coy	1154	937		Lots 30+31 Millbrook C. "North"
6809 Sept 15, 1981	"	Frances Halcombe			J. Leon Baldwin	1155	50		see Deed Bk 1148 Pg 186 Resignation of Power of attorney
6808 Sept 15, 1981	"	Frances Halcombe			Kathrine J. Baldwin	1155	51		see Deed Bk 1122 Pg 41 Resignation of Power of attorney

over

INDIRECT or GRANTEE Index to Deeds — Greenville County, S. C.

KEYS PRINTING CO., GREENVILLE, S. C.


 Open at Proper Tab according to First Letter or Letters of Name and refer to Buff Sub-Index sheet for page reference.

FILE NUMBER DATE OF RECORD	GRANTEES FAMILY NAMES	GIVEN NAMES ABCDEFGHIJ	GIVEN NAMES JKLMNO	GIVEN NAMES PQRSTUVWXYZ	GRANTORS	BOOK	PAGE	No. of Acres	BRIEF DESCRIPTION, LOCATION, ETC. (Not Warranted)
7681 Sept. 25, 1981	Jones	Clyde J.	+	Earle et al Raymond	Glover J. Jones	1155	730	}	2 1/2 ac. 78 ac. Post Oak Rd. Bantle Tp.
"	"	Alvin Vernon, et al			" " "	1155	730		
8009 Sept. 29, 1981	"	Boris Weborah & Kenneth Sloan			William Sloan Jones	1155	941		Lot 66 Chesterfield Estate No. III
8603 Oct. 5, 1981	"	Blanche H.			W. C. Jones	1156	288		Int lot 20 West Blvd.
8604 Oct. 5, 1981	"	Blanche H.			Harry R. Jones	1156	289		Int lot 20 West Blvd.
8606 Oct. 5, 1981	"	Blanche H.			Evelyn Brookshire	1156	290		Int lot 20 West Blvd.
8942 Oct. 8, 1981	"			W. Earl	Mary Butler Farmer	1156	462		Int lot Hendrix Dr.
8997 Oct. 9, 1981	"		Lamar Kenneth & Wanda	Elaine et al	John Thomas Weaver	1156	503		Lot 9 & pt 10 "Mayfair Estate" Bates Tp.
9483 Oct. 15, 1981	"		Jimmy H.		Joe Lee Ledbetter	1156	825	3-20	acres Keeler Bridge Rd.
9677 Oct. 16, 1981	"			Stuart J. et al	Dora E. De Vere, et al	1156	898	}	Lot 46 Laurel Dr. Camelot Austin Tp.
"	"			Virginia K. et al	" " " "	1156	898		
10407 Oct. 26, 1981	"	Horace W.			Horace S. Jones, et al	1157	274		Lot 5 Delta Dr. Long Forest Area
10635 Oct. 29, 1981	"		indiv. + et al DBA	Sina's Co. Inc. Sylvia P.	Collins Music Co. Inc.	1157	519		Coin Machine Agreement
10701 Oct. 29, 1981	"	Helen & James E.			Lydia Jones, et al	1157	512	4	acres Bantle Tp.
11207 Nov. 4, 1981	"			Robert B. et al	Charles E. Humphreys	1157	747		Sec. 3 Lot 16 "East Highland Estates"

INDIRECT or GRANTEE Index to Deeds — Greenville County, S. C.

3
(CC)

REG. U. S. PAT. OFFICE *Chas McCott* County Indexes Since 1888 An Identifying Trade Mark

☞ Open at Proper Tab according to First Letter or Letters of Name and refer to Buff Sub-Index sheet for page reference.

COTT FAMILY NAME INDEX No. 75 © 1949
MADE BY THE COTT INDEX COMPANY, COLUMBUS, OHIO
SOLD BY WALKER, EVANS & COGSWELL CO., CHARLESTON, S.C.

FILE NUMBER DATE OF RECORD	GRANTEES FAMILY NAMES	GIVEN NAMES ABCDEFGHIJ	GIVEN NAMES JKLMNO	GIVEN NAMES PQRSTUVWXYZ	GRANTORS	BOOK	PAGE	No. of Acres	BRIEF DESCRIPTION, LOCATION, ETC. (Not Warranted)
11928 Nov. 13, 1981	Jones	Geary M. et al			Jony B. Whitte	1158	288		Lot 27 Burlington Industries Sec. I Taylors
" "	"	Elizabeth J. et al			" " "	1158	288		
12314 Nov. 18, 1981	"	Evelyn B. et al			Lilli B. Johnson S/A J. J. Speker	1158	534		Power of attorney
12287 Nov. 18, 1981	"			Ronald H.	Thomas J. Spencer	1158	518		Lot
12431 Nov 20, 1981	"			Perry L., Jr.	Jennie S. Henderson et al	1158	621		Lot 1 Cambridge
12595 Nov 23, 1981	"	Linda			Philip B. Jones	1158	698		Lot 66 Devonwood Ct. Lates Tp.
15171 Dec. 31, 1981	"	John P.			Jimmy H. Jones	1160	337	1.71	Acres Reeler Bridge Rd.
16437 Jan. 21, 1982	"	Amos E.			Virginia B. Mann	1161	302	25.0	acres Short Branch Rd.
16601 Jan 25, 1982	"			Richard O.	Deborah W. Jones	1161	405		Int. lot 7 San Souci
16631 Jan 25, 1982	"	Martha S.			Philip B. Jones	1161	408		Lot 66 Cambridge Park See Deed Bks 559 Pg. 457 + 993 Pg. 595
16752 Jan 26, 1982	"	James E. Jr. et al				1161	484		Partial Release of Restrictive Covenants
16770 Jan. 26, 1982	"	N. Z.			Sarah D. Jones	1161	470		General Power of Attorney
16691 Jan 26, 1982	"			Robert L. et al	J. J. Ethridge Jr. et al	1161	442		Lot 35 Oakfern Sec. II
" "	"			Sandra L. et al	" " "	1161	442		
17098 Jan 29, 1982	"			Sarah W.	H. Z. Jones	1161	661		General Power of attorney Highland Tp.
17534 Feb. 4, 1982	"	FKA Josephine J. Williams Josephine J.			Walter Thompson, et al	1162	39		Int. Tract Marsh Creek Rd.

INDIRECT or GRANTEE Index to Deeds — Greenville County, S. C.

REG. U. S. PAT. OFFICE *Chas McCott* County Indexes Since 1888 An Identifying Trade Mark

Open at Proper Tab according to First Letter or Letters of Name and refer to Buff Sub-Index sheet for page reference.

COTT FAMILY NAME INDEX No. 75 © 1949
MADE BY THE COTT INDEX COMPANY, COLUMBUS, OHIO
SOLD BY WALKER, EVANS & COGSWELL CO., CHARLESTON, S.C.

FILE NUMBER DATE OF RECORD	GRANTEES FAMILY NAMES	GIVEN NAMES ABCDEFGHIJ	GIVEN NAMES JKLMNO	GIVEN NAMES PQRSTUVWXYZ	GRANTORS	BOOK	PAGE	No. of Acres	BRIEF DESCRIPTION, LOCATION, ETC. (Not Warranted)
17981 Feb. 10, 1982	Jones			Philip W.	W. C. Balentine, et al	1162	283		Place Lot 2 Providence Sq. Stratton Loop Washington Heights
17909 Feb. 10, 1982	"			Mary Beth Attains	James A. Jones, Sr. #5618	1162	259		Sublot 37 + Pt. 38 Washington
18074 Feb. 11, 1982	"			Beth Attains	Larkin J. Martin	1162	348		Power of attorney - "Mills Mill"
18207 Feb. 12, 1982	"			Donna K.	James C. Nichols, Sr. et al	1162	398		Lot 65 Lake Cir. St. "The Village of (.52 ac.)
18264 Feb. 15, 1982	"			David E.	Ratterne - James Agency, et al	1162	452		Lot 5 + pt. lot 2 (1.12 ac.) + "Brokenwood" Chick's Springs, Sp.
20503 Mar. 12, 1982	"			Charles E.	David Charles Childers	1163	817		Lots 40 & 41 Ridgcrest Cir.
20756 Mar. 17, 1982	"			Carol S.	Olivia M. Self	1163	991		Power of attorney
21742 Mar. 30, 1982	"			Bob, Company, Inc.	Robert C. Jones, et al	1164	658		Memorandum of Lien
21714 Mar. 30, 1982	"			Mary B.	Robert W. Jones, Jr.	1164	583		pt. lot 6 White Horse Hgts. East "
22179 Apr. 2, 1982	"			Christopher H. + David Sr. et al	Thomas F. Mitz, et al By atty Ray R. Williams Corp.	1164	880		Lot 9 Lee East Court Lee
22914 Apr. 13, 1982	"			Oliver	General Electric Credit	1165	327		Release of judgment liens against Real Prop. see Judgment Roll # M-1483
"	"			Mary R. et al	" " "	1165	327		
22913 Apr. 13, 1982	"			Davell Sr. et al Oliver	Earl F. Alexander	1165	328		
"	"			Mary R. et al	" " "	1165	328		Release of judgment liens against Real Prop. see Judgment Roll # 78-236 Page 551
22906 Apr. 13, 1982	"			S/A Katharine Summer Katharine	HA Katharine Jones Katharine Summer	1165	312		
23425 Apr. 20, 1982	"			David A. + Laurie P.	Jimmy J. Lindsay	1165	595		Lot 11 for big see Deed bk 1115, Bond for title - Lot Curtis Rd.

INDIRECT or GRANTEE Index to Deeds — Greenville County, S. C.

KEYS PRINTING CO., GREENVILLE, S. C.

☞ Open at Proper Tab according to First Letter or Letters of Name and refer to Buff Sub-Index sheet for page reference.

(11)

FILE NUMBER DATE OF RECORD	GRANTEES FAMILY NAMES	GIVEN NAMES ABCDEFGHIJ	GIVEN NAMES JKLMNO	GIVEN NAMES PQRSTUVWXYZ	GRANTORS	BOOK	PAGE	No. of Acres	BRIEF DESCRIPTION, LOCATION, ETC. (Not Warranted)
23390 Apr. 20, 1982 23755	Jones		Larry V.		Betty Jean Jones	1165	585		Hills" Sec. 2 Int lot 39 Embury St. Colonial
Apr 26, 1982 24511	"	Elgava H. etal	+	Paul B.	Robert E. Jones	1165	864	1.05	Acres
May 4, 1982 "	"	Eddie E. etal			Fred Thompson	1166	335	10.4	Acres. McKittrick Bridge Rd.
"	"	Alice T.			" "	1166	335		
25115 May 11, 1982 25276	"	Joye B. +		Philip W.	Inventors Little Insurance Co.	1166	684		Agreement
May 13, 1982 25492	"	Bobby J. +	Mary E.		Karin H. Griffin	1166	815		Lot 22, Rustic Ests. Mauldin Saluda Tp.
May 17, 1982 25667	"	Amos E.			Virginia B. Mann	1167	20	20.1	acres Short Branch Rd. Sunder St. 1035 sq. 781,
May 18, 1982 25641	"	Brothers Lanning Co, Inc.			Duke Power Company	1167	92		Release of Easement - for Orig.
May 18, 1982 25654	"			R.C.	C. S. Farley Smith etal	1167	61	1.03	Acres Old Mill Rd. Mauldin Creek Sec. II Map III
May 18, 1982 25993	"		Jean M. +	J. Michael	Robert R. Dryden, In. 47-A of In. agree, Denver Jones	1167	82		Lot 449 Sweetwater Ct. Sugar Chick Spgs. Tp.
May 21, 1982 25991	"	Dorothy B.			Citizens + Southern Nat'l Bank In. 47-A, In. agree, Denver Jones	1167	287		Lot Woodruff Industrial Lane Chick Spgs. Tp.
May 21, 1982 26594	"	Dorothy B.			Citizens + Southern Nat'l Bank etal	1167	294	24.56	Acres Green-Brunchy Creek Rd.
May 28, 1982 "	"			Ruby Lee Scott etal	Vernon Scott Jones etal	1167	681		Agreement
" 26595	"			Vernon Scott	Ruby Lee Jones etal	1167	681		
May 28, 1982 27201	"			Vernon	Ruby Lee Jones	1167	694		waters are "Pickwick Hgts" Life Est. reserved - Lot 23 Tp.
June 4, 1982	"	Charles +	Joni		J. O. Pack	1168	84		Tract D Beasley Dr. Winklin

INDIRECT or GRANTEE Index to Deeds — Greenville County, S. C.

KEYS PRINTING CO., GREENVILLE, S. C.

Open at Proper Tab according to First Letter or Letters of Name and refer to Buff Sub-Index sheet for page reference.

FILE NUMBER	GRANTEES FAMILY NAMES	GIVEN NAMES ABCDEFGH	GIVEN NAMES IJKLMNO	GIVEN NAMES PQRSTUVWXYZ	GRANTORS	BOOK	PAGE	No. of Acres	BRIEF DESCRIPTION, LOCATION, ETC. (Not Warranted)
27924 June 14, 1982 28802	Jones	Carol Ann			James W. Childers, ^{etal} III	1168	546		Ln. Chanticleer Sec. 7 Lot 213 Cr. Chapman Rd. & Lowwood
June 23, 1982 29158	"	by atty. in fact John M. Dillard	Virginia		Aron Jones	1169	104		Power of attorney streets & roads in Mill County - Release of Lien
June 28, 1982 29158	"	Fred B. by atty. in fact John M. Dillard			Asheton, Int'd	1	423		Consent by mortgage Dedication of streets & roads in Mill County - Release of Lien
June 28, 1982 285	"	Allene S. (Remainderman)			Asheton, Int'd ^{etal}	1	424		Consent by mortgage Dedication of
July 2, 1982 495	"	Cynthia & Julius A.			In Van Lee	1169	681		Lot 8 Chick Spgs. Ig.
July 7, 1982 1323	"			William E.	Judson D. Jones ^{etal} A.S.C. Gen. Pts.	1169	790		4 tracts also Int. Easement
July 16, 1982 2738	"	Donna K.			Nichols - Chapman Realtors ^{Home}	1170	255		Lot 196 Otis St. Mills Mill
Aug 3, 1982 2999	"		Judson D.		Connie Maxwell Children's ^{etal}	1171	343	1.767	Acres Clarendon Ave.
Aug 5, 1982 3217	"		Mary Langley		Virginia B. Langley	1171	570		14.0 acs also 36.8 acs O'Neal Ig "Mustang Village"
Aug 9, 1982 3301	"	Henry W.		Helma	Vernon E. Shuford	1171	702		Lot 3 & pt lot 4 Gethsemane Ch.
Aug 9, 1982 3284	"		Mildred S.		J. Clyde Jones	1171	719		Lot 4 Oregon St. Kenatenak
Aug 9, 1982 4599	"	Noris H.		W. Riley	William A. Floyd ^{etal}	1171	718	22.65	acres New Saluda Dam Rd.
Aug 24, 1982 5029	"	Ann O.		William B.	Stephen L. Austin	1172	628	1.75	acres Day Creek Rd. O'Neal Ig. Paris Mt. Ig.
Aug 30, 1982 5230	"	Erlene E.			Alvin F. Jones	1173	23		Int. lot North Parker Rd. "Rivenside"
Aug 31, 1982 5709	"		John P.		Kathleen Summer	1173	130		Lot 7 Chilora Ave. Blk 9
Sept. 7, 1982	"		Margaret E.		Henry Guy Jones	1173	409	4.70	acres = Pt. Tract 2 Pine View Rd.

INDIRECT or GRANTEE Index to Deeds — Greenville County, S. C.

(EE)

KEYS PRINTING CO., GREENVILLE, S. C.

Open at Proper Tab according to First Letter or Letters of Name and refer to Buff Sub-Index sheet for page reference.

FILE NUMBER DATE OF RECORD	GRANTEES FAMILY NAMES	GIVEN NAMES ABCDEFGHIJ	GIVEN NAMES JKLMNOPQ	GIVEN NAMES RSTUVWXYZ	GRANTORS	BOOK	PAGE	No. of Acres	BRIEF DESCRIPTION, LOCATION, ETC. (Not Warranted)
5718 Sept. 7, 1982	Jones	Donna J.	Michael A.		B. C. Justice <i>etal</i>	1173	433		Sec. I Lot 19 "Brookwood Forest" Mills St. Inn
6158 Sept 10, 1982	"	Crocker Harriett			Doris Anderson Taylor <i>etal</i>	1173	643		Lot 74 Woodside Ave. "Woodside Lane Green
6579 Sept. 16, 1982	"		Joanne S.	Ray A.	Charles D. Ballenger, <i>etal</i>	1173	973		Lot 1 Highland Dr. + Shady Green
7371 Sept. 24, 1982	"	Bertha H.			George Marion Jones	1174	505		Lot Pelham St. Chick Spgs. Sp.
7539 Sep. 27, 1982	"			William P.	Phillip B. Smith, <i>etal</i>	1174	643		Agreement
7752 Sept. 29, 1982	"	Clifton E.			Finance America Corp.	1174	784		Pt. Lot 4
"	"	Gail W.			" " "	1174	784		
9582 Oct. 20, 1982	"		Mabel E.	Richard J.	James P. Mullinnix <i>assoc.</i>	1175	961		Lot 114 Rutledge Ave. Dura
10627 Nov. 1, 1982	"	Edna J.		Thomas E.	S.C. Fed. Savings + Loan	1176	415		Lots 30 + 31 Brooks Rd. Sharon
11685 Nov. 12, 1982	"	David J.			Gary Lynn Campbell, <i>etal</i>	1177	186		Sec. III Sville Lot 162 Manassas Dr. "Ponderosa"
11756 Nov. 15, 1982	"	Charles Nelson			Betty J. Eckford	1177	251	4.72	Acres = Pt. In. 5 W. Georgia Rd. Grove Sp.
"	"	Carolyn Frady			" " "	1177	251		
11892 Nov. 16, 1982	"			William R.	Harold David Ross <i>etal</i>	1177	317		Lot 59 Chick Spgs. Sp. Green Woodside Mills Sec A.
12192 Nov. 18, 1982	"	Evelyn			Doris Walls	1177	493		Lot 30 (#22) East Fifth St. O'Neall St. Chick Spgs. Sp.
12330 Nov 19, 1982	"		Mary M.	Quincy	Dorothy C. Nill	1177	568	5.91	Acres Old Rutherford Rd. (Taylor)
12491 Nov. 23, 1982	"			Philip B.	Martha L. Jones	1177	740		Lot 66 Cambridge Park

INDIRECT or GRANTEE Index to Deeds — Greenville County, S. C.

KEYS PRINTING CO., GREENVILLE, S. C.

Open at Proper Tab according to First Letter or Letters of Name and refer to Buff Sub-Index sheet for page reference.

FILE NUMBER DATE OF RECORD	GRANTEES FAMILY NAMES	GIVEN NAMES ABCDEFGHIJ	GIVEN NAMES JKLMNO	GIVEN NAMES PQRSTUVWXYZ	GRANTORS	BOOK	PAGE	No. of Acres	BRIEF DESCRIPTION, LOCATION, ETC. (Not Warranted)
12625 Nov. 24, 1982	Jones			S. Webster	Leroy L. Jones	1177	825		Lot, Buist Ave.
13209 Dec. 1, 1982	"	Herald S.	+	Patricia L. Jr.	William R. Simmons	1178	206		Maiden Austin Tr. Lot 5 Grays St. "Blunkale 114"
13501 Dec. 3, 1982	"			Richard A.	Laddie S. Jones	1178	392	88.94	Acres Jones Mill Rd. Greenville
13659 Dec. 6, 1982	"	Catherine		B. et al	Louise B. Smith Horne, et al	1178	461	1	Acres Kondras Dr. Gantt Sp. Green Cove Prop. Tr.
13974 Dec. 9, 1982	"			Stephanie Jr.	Connie Maxwelle Childress & Max. Business Trust	1178	655		Lot Arlington Ave (W. St.) Prop. Reg.
14129 Dec. 10, 1982	"			William W.	U.S. Skeller	1178	706		Unit, 14 Riverland Horiz. "Brookwood Forest" Sec. I
14173 Dec. 10, 1982	"	Billie Jean			James Robert Jones, Jr.	1178	710		Tr. Lot 34 Charing Cross Rd.
14353 Dec. 13, 1982	"	Fannie W.			Lettie Lynn Jones et al	1178	855	88.39	Acres & 20.58 acres League Land
14863 Dec. 17, 1982	"		B.	Lawrence & Sharon W.	Philip M. Mendys Jr.	1179	185		Lot 8 Harness Trail "Heritage Maria Louisa Tr.
15155 Dec. 21, 1982	"			Lorraine W.	J. Olin Jones Distributing Co.	1179	317		Int. Parcel Piedmont Park Rd. & Creek Pk. 1
16179 Jan 3, 1983	"	Beanna L. Keith	+	Robert S. Roes, et al	The Procter & Gamble	1180	164		Lot 6 Calico St. Pebble
16253 Jan 4, 1983	"	Brian	+	James C. & Sunellia et al	James C. Jones et al	1180	233		Lot 16 Lane St. Green Chick App. Tr.
16437 Jan 5, 1983	"	Claudia Fran			George P. Holtzclaw, Jr.	1180	298		Lot 105 Lancaster Ave (King St.)
17104 Jan 12, 1983	"			James F. et al	J. C. Peterson	1180	732		Lots 18 & 19 First St. Baten Tr.
" 11 17484	"			Lydia Mae et al	" "	1180	732		Hills
Jan 17, 1983	"			Jean E. et al	Pauline H. Emery	1180	975		Lot 86 Chipley Lane "Chestnut

INDIRECT or GRANTEE Index to Deeds — Greenville County, S. C.

(A.7)

KEYS PRINTING CO., GREENVILLE, S. C.

Open at Proper Tab according to First Letter or Letters of Name and refer to Buff Sub-Index sheet for page reference.

FILE NUMBER DATE OF RECORD	GRANTEES FAMILY NAMES	GIVEN NAMES ABCDEFGH	GIVEN NAMES IJKLMNO	GIVEN NAMES PQRSTUWXYZ	GRANTORS	BOOK	PAGE	No. of Acres	BRIEF DESCRIPTION, LOCATION, ETC. (Not Warranted)
18741 Jan 31, 1983	Jones	Gregory J.			John C. Grey, Jr. of S.C.	1181	652		Park Lot 27 Keowee Ave. Cherokee Map 1 "Sugar Creek"
19744 Feb. 10, 1983	"	Malcolm J.			Blue Cross and Blue Shield of S.C.	1182	332		Lot 58 Sugar Creek Rd. Sec. 2
20020 Feb. 11, 1983	"	Ethel Lee			Charlie William Funk etal	1182	475		Power of Attorney
20324 Feb. 16, 1983	"	Archie D.			A. J. Prince Builders Mc.	1182	676		Lot 19 Lenhardt Rd. "White Oak Hills" Ph. 11-A
" " 20712	"	Darlene M.			" " "	1182	676		
Feb. 21, 1983	"	Hamilton	Chalmers, Jr.		Eleanor Crawford Jones	1182	853		Strip Henrietta St. Tp.
20777 Feb. 22, 1983	"			Richard A. Jr.	Laddie L. Jones	1182	928	35.51	Acres Jones Mill Rd. Fairview
21057 Feb. 24, 1983	"	Margaret L.			Judy L. Jones etal	1183	126		Mt. Lot Briggs Ave. Ind Rd. Oaklawn Tp.
21260 Feb. 25, 1983	"	Marvin D.			James L. Jones	1183	254		Mt. in bond for Little 3.3 acs. Holland
21251 Feb. 25, 1983	"	James L.	William L.	etal	Virginia P. Jones	1183	245		Dut. 3.05 acs. Pine Ave. also Lot 27 Less Pt. Oaklawn Tp.
" " 21263	"			Rosemary J.	" " "	1183	245		
Feb. 25, 1983	"			William L.	James L. Jones etal	1183	248	3.1	Tp. acs. Holland Ford Rd. Oaklawn
21264 Feb. 25, 1983	"	James L.		etal	Rosemary J. Womack	1183	249	3.3	acs. Holland Ford Rd. Oaklawn Tp.
" " 22103	"	Marvin D.		etal	" " " "	1183	249		
Mar. 4, 1983	"	Daniel Rees	Kay Miller		A. P. League	1183	761		Lot 4 Cardinal Dr.
22175 Mar 7, 1983	"			Peterson Sylvia	Loe Bates Luster	1183	912		Power of attorney

INDIRECT or GRANTEE Index to Deeds — Greenville County, S. C.

KEYS PRINTING CO., GREENVILLE, S. C.

☞ Open at Proper Tab according to First Letter or Letters of Name and refer to Buff Sub-Index sheet for page reference.

FILE NUMBER DATE OF RECORD	GRANTEES FAMILY NAMES	GIVEN NAMES ABCDEFGHIJ	GIVEN NAMES KLMNO	GIVEN NAMES PQRSTUVWXYZ	GRANTORS	BOOK	PAGE	No. of Acres	BRIEF DESCRIPTION, LOCATION, ETC. (Not Warranted)
22491 Mar. 9, 1983	Jones			Wallace H.	Frances F. Jones	1184	65		Lot O'Neal Camp Rd.
24153 Mar. 24, 1983	"	Allene S.			Leola F. Smith	1184	984		Durable Power of Attorney
24333 Mar. 25, 1983	"	"	J. Olin	etal	Doris Hurt	1185	34	}	Lot Rutherford (Piedmont Park) RD
"	"	"	Lorraine W.	etal	"	1185	34		
"	"	"	"	"	AKA Deborah S. Curton	"	"		
24458 Mar. 28, 1983	"	Donna K.			Deborah S. Curton Deadwyler	1185	86		Lot 25 Mooremont Ave.
25935 Apr. 7, 1983	"	Betty J.			Ernest G. Taylor, etal	1185	986		Lot 57 Suffolk Ct. River Downs Agreement
25996 Apr. 8, 1983	"	Glenda L. & Leroy C. Jr.			Piedmont E.N.T., P.A. Profitsharing	1186	35		Right of Way and/or Easement
27114 Apr. 19, 1983	"	Andrew			Nettie Jones	1186	675		Power of Attorney
27321 Apr. 20, 1983	"	"		Woodrow T.	Joseph D. Kelley etal	1186	713		Lot 1
27319 Apr. 20, 1983	"	"		Ronald T.	Michael E. Henry etal	1186	735		Proc Mfg Co. Sec. I
27404 Apr. 21, 1983	"	J. Wayne & Laurel S.			as. li. Pts.	1186	754		Lot 123 Fourth Ave. F.W. Jan. Hgts. Bldg 2
28303 Apr. 28, 1983	"	"		Wilton Earl	Dalmer W. Butler	1187	272	6.65	Acc. Sanner Rd.
28704 May 2, 1983	"	"	James M.	etal	Mary Jane F. Nash	1187	469	}	2 Acres Chick Spgs Tp.
"	"	"	Josephine	etal	"	1187	469		
30472 May 17, 1983	"	Etta S.			Leona J. Westbrook, etal	1188	358		Lot 103 Super Hwy Home Site
30666 May 18, 1983	"	Donna G.			Franklin Odell Jones	1188	473		Leafy Est Reunited - Lot 3 Old Spgs. Rd.

INDIRECT or GRANTEE Index to Deeds — Greenville County, S. C.

KEYS PRINTING CO., GREENVILLE, S. C.

Open at Proper Tab according to First Letter or Letters of Name and refer to Buff Sub-Index sheet for page reference.

(66)

FILE NUMBER DATE OF RECORD	GRANTEES FAMILY NAMES	GIVEN NAMES ABCDEFGH	GIVEN NAMES IJKLMNO	GIVEN NAMES PQRSTUVWXYZ	GRANTORS	BOOK	PAGE	No. of Acres	BRIEF DESCRIPTION, LOCATION, ETC. (Not Warranted)
31206 May 23, 1983	Jones	David E., et al			Shelley Realty and Const. Co. Formerly Joan O. Jones	1188	704		South " See 2 Lot 99 Willow Branch Dr. Westwood Spr. Sp.
31728 May 27, 1983	"	Charles B. Jr.			Joan O. Balester	1188	977		Int Lot 2-A Highland Dr. Chick Spr. Sp.
31787 May 27, 1983	"	Jesse B. et al			Marie J. Dempsey, et al	1189	29		Lot on Washington Rd + Frances St
31726 May 27, 1983	"	Lola W.			Charles B. Jones Jr. Family known as pieced 7/4/83	1188	978		Int Lot 2-A Highland Dr. Chick Spr. Sp.
32437 June 1, 1983	"	Bobby E. et al			Peggy G. Hughes	1189	319	}	Lot 30 Springview
"	"	Angela S et al			" "	1189	319		
32600 June 2, 1983	"	Nancy Faye + Richard Wayne			Jack N. Payton et al	1189	468	12.51	Rd. also 2 easements also esmt. reserved Acres on Chapman Rd. + County
34828 June 22, 1983	"	John P. Jr.			Warren McLeod et al	1190	988		1145 on 467 Cancellation of Trust Agreement for orig see Book Bk
35094 June 24, 1983	"	Mary E. et al.			Henry C. Harrison	1191	59		Lot 14 Bryson St Highlands
35389 June 27, 1983	"	Benny F +	Rosa S.		Clem L. Manning et al	1191	213		Lot 90 Belmont Gate See 2 See I
212 July 1, 1983	"	Gloria U. +	Robert B.		Dorothy E. Mullen	1191	633		Lot 10 Hwy 14 Rocky Creek Area Oak
313 July 5, 1983	"		Ruby Frances		Billy W. Jones	1191	710		Int Lot 16 Swannee St White
624 July 6, 1983	"	Gary Linda et al			Luelle Murray	1191	841		Lot Chick Spr. Sp. + Black Horse Run Heritage Lodge "
839 July 8, 1983	"	Larry D. + Susan D.			Leo S. Hageman, Jr.	1191	965		Lot 139 Intersect. Andalusian Dr. St) Green
2018 July 19, 1983	"	Jesse B. et al			Buren H. Shot Jr.	1192	601		Int E. Poirett St (Formerly Hill

(over)

INDIRECT or GRANTEE Index to Deeds — Greenville County, S. C.

KEYS PRINTING CO., GREENVILLE, S. C.

Open at Proper Tab according to First Letter or Letters of Name and refer to Buff Sub-Index sheet for page reference.

FILE NUMBER DATE OF RECORD	GRANTEES FAMILY NAMES	GIVEN NAMES ABCDEFGH	GIVEN NAMES IJKLMNO	GIVEN NAMES PQRSTUVWXYZ	GRANTORS	BOOK	PAGE	No. of Acres	BRIEF DESCRIPTION, LOCATION, ETC. (Not Warranted)
2277 July 21, 1983	Jones			William R. Storage Corp.	Robert W. Dill	1192	761		Lot 5. Main St Greer.
2867 July 25, 1983	"			Transfer + Mrs. Maxine C.	Ballard Concrete Co., Inc.	1192	992		Lot School St. Chick Spgs. Tp.,
3222 July 26, 1983	"		Maria C. A.	+ Rolye B.	Paul Hughes, Jr., et al	1193	110		Agreement
3172 July 29, 1983	"		Jane R.		William Dennis Beck	1193	276	2	acres Montague Circle
4730 Aug 2, 1983	"	Elizabeth +	Henry M.		The Fortis Corp. Urban Development	1193	611		Lot 35 Palmetto Downs Sec. I
Aug 9, 1983	"	Carlton et al			Secretary of Housing +	1194	58		} Lot 40 Third St., Canterbury, Sec. II
"	"	Frances M. et al		et al	" " "	1194	58		
5168 Aug 12, 1983	"			W. Stephen	Northgate Trace Joint Venture	1194	292		Regime Lot 1 Northgate Trace Joint Venture
5499 Aug 16, 1983	"		Mary Ethel et al		Estelle P. Bridges	1194	511		Lot 4, Sulphur Springs Rd. Gantt Sp.
5947 Aug 19, 1983	"	Cathie N.	+ Jerry L.		John E. Alms et al	1194	719		Lot 84 Patton Dr. Augusta Acres
6345 Aug 23, 1983	"	Cathy C + John	Randall		Allen Stokes Westmoreland	1194	893		Lot 30 Pine Tree Dr. Pine Tree
6409 Aug 24, 1983	"		John Barry et al		Frank McElrath	1194	942		} Lot 108 Burgin Hills, Chick Spring Sp.
"	"		Miriam J. et al		" "	1194	942		
6940 Aug 29, 1983	Jones	Aaron	+ Jean		Earl L. Wilson et al	1195	237		Lot Chick Springs Sp. Westcliffe
6949 Aug 29, 1983	Jones	Clifford C + Lynn P			George R. Gangle et al	1195	287		Lot 86 Eastbourne Rd.
7502 Sept 1, 1983	"		Margaret V. et al		Francis Ladon Vaughn	1195	612		Int lot 2

INDIRECT or GRANTEE Index to Deeds — Greenville County, S. C.

KEYS PRINTING CO., GREENVILLE, S. C.

Open at Proper Tab according to First Letter or Letters of Name and refer to Buff Sub-Index sheet for page reference.

(44)

FILE NUMBER	DATE OF RECORD	GRANTEES FAMILY NAMES	GIVEN NAMES ABCDEFGHIJ	GIVEN NAMES JKLMNO	GIVEN NAMES PQRSTUWXYZ	GRANTORS	BOOK	PAGE	No. of Acres	BRIEF DESCRIPTION, LOCATION, ETC. (Not Warranted)
	7720									
	Sept 2, 1983 8308	Jones	<i>Cancelled</i> <i>Donna S. Linker</i>	<i>Deed BK 1210 pg 306</i> <i>4-11-83 # 3781</i> <i>Lawrence C.</i>		Vera Mary Jones	1195	752		Power of attorney
	Sept 9, 1983 8409	"		Salares + Lewis Jr.		Joseph M. Barden <i>etal</i>	1196	74		Oaks Stady prop Reg. III
	Sept 12, 1983 8520	"		Norma T.		Marion Harris	1196	113		Unit 26-A Wildaire Merry
	Sept 13, 1983 9450	"		Mary B.		Andrew W. Jones	1196	190		J.W. Poe. Mtg. Sect I
	Sept 20, 1983 10239	"		James M.		Sarah D. Jones	1196	731		Lot 165 Fifth Ave. Village Houses
	Sept 27, 1983 11025	"		Jerry Thomas		Marion Harris	1197	211		Lot 63 Haynie St.
	Oct 3, 1983 12451	"		Doris Langley		Lettie M. Langley <i>etal</i>	1197	661		Lot Hwy 25 By pass
	Oct 14, 1983 " "	"		David R. <i>etal</i>		Charlie William Junk	1198	589		See deed BK 850 pg 57
	" 13157	"		Ethel Lee <i>etal</i>		" " " "	1198	589		Satisfactory of Bond for Title for orig
	Oct 21, 1983 14130	"			W. Riley <i>etal</i>	Marion R. Cook <i>etal</i>	1198	995		Lots 5-10 Thomas St.
	Oct 31, 1983 " "	"		Joseph C. <i>etal</i>		Meredith L. Bequell	1199	552		Power of attorney
	14881	"		Loetta Y. <i>etal</i>		" " " "	1199	552		Agreement for Sale + Bond for Title
	Nov 4, 1983 14809	"		Marvin M.		A. J. Prince <i>etal</i>	1199	962		Lot 78 Hollywood Dr. Pandy Vale
	Nov 4, 1983 16617	"		Lucile A.		Thomas C. Hudson <i>etal</i>	1199	991		Sec I pt lot 17 Pandy Vale Sec II
	Nov 22, 1983	"		Imez Prew		George M. Prew	1200	466	2.0	Lot 27, 28, 29, 30 White Oak Hill

INDIRECT or GRANTEE Index to Deeds — Greenville County, S. C.

KEYS PRINTING CO., GREENVILLE, S. C.

Open at Proper Tab according to First Letter or Letters of Name and refer to Buff Sub-Index sheet for page reference.

FILE NUMBER	GRANTEES FAMILY NAMES	GIVEN NAMES ABCDEFGH	GIVEN NAMES IJKLMNO	GIVEN NAMES PQRSTUWXYZ	GRANTORS	BOOK	PAGE	No. of Acres	BRIEF DESCRIPTION, LOCATION, ETC. (Not Warranted)
17438 Nov 30, 1983	Jones	Carols +	J. Michael		U.S. Shelter	1201	558		prop. Regime Dist No 141 Reverbud Hwy
17487 Dec, 1983	"		J. Willard		Thomas P. Hartman Contractors, Inc.	1201	586		Easement Agreement
17610 Dec 1, 1983	"	Catherine R. +	Glenn Wayne		Davis Mechanical Inc.	1201	661		"Lot 23 Mt. Creek, Ph. Jws"
18352 Dec 8, 1983	"	David C. etal			McCrath + Tucker	1202	131	3.95	ac. 0 th April 7.
" "	"	Donna L. etal			" "	1202	131		
19518 Dec 20, 1983	"		John Earle		Phyllis A. Jones	1202	849		Power of attorney
19517 Dec 20, 1983	"			Phyllis A.	John Earle Jones	1202	857		Power of attorney
19727 Dec 21, 1983	"		John P. Lawyer		Katherine Jones	1202	940		Lot 11
20006 Dec 23, 1983	"				Rebecca Bunkley	1203	174		Assignment of one-half interest of Bond for title for orig rec Deed Bk 1194 pg 639 for Assignment Deed Bk 1194 pg 641
" "	"				" "	1203	174		
20050 Dec 23, 1983	"		Lawyer etal		Nellie Jaze Carroll	1203	176		pt lot 35, Perry Ave
20494 Dec 30, 1983	"			W.A. Jaze	Lucia E. Jones	1203	494		Power of Attorney
20610 Dec 30, 1983	"		Lonnie Ray	Sandra	Marie Sue T. Scruggs Taylor	1203	540		Right of way
21069 Jan 5, 1984	"	Harace L. +		Rachel M.	Rebecca Ann James	1203	843		Lot 412 Abney Mills Sec 2. narrowood Hgts.
22204 Jan 17, 1984	"			O.A.	B. Robert Coker, Jr.	1204	540		lots 57+60 Linton St.

(over)

INDIRECT or GRANTEE Index to Deeds — Greenville County, S. C.

Open at Proper Tab according to First Letter or Letters of Name and refer to Buff Sub-Index sheet for page reference.

(11)

FILE NUMBER DATE OF RECORD	GRANTEES FAMILY NAMES	GIVEN NAMES ABCDEFGH	GIVEN NAMES IJKLMNO	GIVEN NAMES PQRSTUVWXYZ	GRANTORS	BOOK	PAGE	No. of Acres	BRIEF DESCRIPTION, LOCATION, ETC. (Not Warranted)
23882 Feb 2, 1984	Jones	Nick A.	etc		Mary M. Kilpatrick	1205	620		Lot 18 Duke St. Duman
"	"	Debrah	etc		"	1205	620		mlb
24083 Feb 3, 1984	"			James E. etc	William L. Hunter	1205	780		purchase
24293 Feb 7, 1984	"	Sail etal			Henry News Acosta	1205	899		transfer & assignment of interest
"	"	Cliff etal			"	1205	899		Lot 2, U.S. Hwy 29 (Piedmont Hwy)
24292 Feb 7, 1984	"	Dawn L.			Carrie Rhodes	1205	904		Sp. Green
24294 Feb 7, 1984	"	Dorice C. & Joyce M.			Carrie for Campbell Rochester	1205	905		Lot 14, Beach St. Chick Springs
24868 Feb 13, 1984	"			Janice L. & William L.	Carrie for C. Crawford				Sp. Green
27069 Mar 2, 1984	"	Ann Burton			Jimmy L. Stephens	1206	208		Lot Poplar Dr. Chick Springs
29694 Mar 27, 1984	"	Carolyn J. etal			Development Corp.	1207	421		Apex Terrace
29724 Mar 27, 1984	"	Flora Lockey			Lake Lanier Investment	1208	962		Lot 55 R/W Cunningham Rd.
30368 Mar 30, 1984	"			Perry A.	Ruth B. Finley	1208	976		Share Dr.
30811 Apr 3, 1984	"	Arthur P.			General Motors Corp	1209	372		Quit Claim Lot East Lake
30716 Apr 3, 1984	"	Brover L.			Minnie Dutton	1209	783		Henry, Chick Sp. Sp.
30814 Apr 3, 1984	"			Martin O.	Etta J. Owens etal	1209	704		Life Estate Lot Green - Landrum
31781 April, 1984	"			Lawrence C.	James L. Jones	1209	789		Lot 3
					Vera May Jones	1210	306		Lot 62 Adams Mill Estate
									General Power of Attorney
									3 parcels Glassy Mt. Sp.
									Rd. Lakaw Sp.
									Lot 3.3 Acs Hall and. Ford
									See and Bk. 1195 pg 752
									Cancellation of Power of Attorney, In aig

INDIRECT or GRANTEE Index to Deeds — Greenville County, S. C.

Open at Proper Tab according to First Letter or Letters of Name and refer to Buff Sub-Index sheet for page reference.

FILE NUMBER DATE OF RECORD	GRANTEES FAMILY NAMES	GIVEN NAMES ABCDEFGHIJ	GIVEN NAMES JKLMNO	GIVEN NAMES PQRSTUVWXYZ	GRANTORS	BOOK	PAGE	No. of Acres	BRIEF DESCRIPTION, LOCATION, ETC. (Not Warranted)
31845 April 12, 1984	Jones		J. Michael <i>etc</i>		Robert A. Harvey <i>etc</i>	1210	322	5.4	ac. Jubber Mt. Rd.
"	"		J. D. <i>etc</i>		"	1210	322		
31834 April 12, 1984	"		J. D. <i>etal</i>		Laura M. Reese	1210	323		Lot 48 Brantford Ln.
"	"		Jacquelyn <i>etal</i>		"	1210	323		
32324 Apr 17, 1984	"	Ethel Lee			Charles E. Funk <i>as Guardian</i>	1210	605		power of attorney
32867 April 20, 1984	"	Eugene H. <i>etc</i>			Lucile H. Jones	1210	933		Lot 1.89 ac. North Parker Rd.
33713 April 27, 1984	"	Ronald L.			Griffith's Cabint	1211	394		Lot 71 Wimbush way
34892 May 7, 1984	"		Mary B. <i>etc</i>		Andrew W. Jones	1212	27		pt Lot 81 Haynie St
35175 May 8, 1984	"		Larry R. <i>etc</i>		Janice D. Gilmore <i>etc</i>	1212	165		Lot 1 Strathmore also .33 ac.
"	"		Mary B. <i>etc</i>		"	1212	165		
35226 May 9, 1984	"	Henry W. <i>etc</i>			Helma Jones	1212	251		On Mustang Village Lot 34 pt 4 Bethsemane
35764 May 14, 1984	"	Billy <i>etc</i>			Dorthe H. Jones	1212	537		Lot Pelham St. Chick Spg Sp
"	"	Barbara J. <i>etc</i>			"	1212	537		Greer
35985 May 15, 1984	"		Mary Jane		Jenny L. Kelly	1212	663		Greenbrook rd. Lot 161 Chick Spg Sp Abaj 162-A
36189 May 17, 1984	"		Michael & Terrie M.		Merris Dale Coleman <i>etal</i>	1212	800		Lane 3 1/2 mile Austin Sp. Lot 121 Seminole Dr. Chesondale
37716 May 30, 1984	"	AKA H. Z. <i>etal</i>			Development Authority Greenville County <i>etal</i>	1213	901		Roll 84-3444 Closing Pt Woodside Ave Court Order 84-CP-23-12-33 judgement

INDIRECT or GRANTEE Index to Deeds — Greenville County, S. C.

Open at Proper Tab according to First Letter or Letters of Name and refer to Buff Sub-Index sheet for page reference.

(55)

FILE NUMBER DATE OF RECORD	GRANTEES FAMILY NAMES	GIVEN NAMES ABCDEFGHIJ	GIVEN NAMES KLMNO	GIVEN NAMES PQRSTUVWXYZ	GRANTORS	BOOK	PAGE	No. of Acres	BRIEF DESCRIPTION, LOCATION, ETC. (Not Warranted)
38144 Jan 1, 1984	Jones			John M. Jones	American Fed. Bank F.S.B.	1214	112	2.0	Ac. Cantt. Dr.
38174 Jan 1, 1984	"			Bob Co. Jr.	Danville International Crv	1214	134		Drut Rd Acadia Dr.
38699 Jan 6, 1984	"			Law B.	aka J. B. Jones John B. Jones	1214	432		Sub lot 11 old Early Br Ad. Danville
38803 Jan 7, 1984	"			Nancy R. et al	Malinda G. Banks	1214	484		Sub 49 Woodlake Mill Sec A
39175 Jan 12, 1984	"			James E. et al	W. Fred Eppley	1214	713		Sub 12 + 12.2 Pelham Street
"	"			Steven B. et al	"	1214	713		
39256 Jan 12, 1984	"			Carol S.	J. Michael Jones	1214	751		Regime Unit 141 Riverbend Way, prop.
40068 Jan 19, 1984	"			Caralee	Ana C. Locke	1215	215		Subs 36, 37, 38 Bridgeway Sec 3
40079 Jan 19, 1984	"			Brenda K.	William A. Jones	1215	325		Sub lot 166 Menoway Ct.
40626 Jan 25, 1984	"			Donnie G.	Peggy C. Jones	1215	644		Jacobi Lot Duckland Dr. Sand
41017 Jan 27, 1984	"			Deborah W. et al	Gerald R. Blair	1215	822		Lot 11 + 12 Ridgeway Ave.
41019 Jan 27, 1984	"			Judson O. et al	Mrs. Ann W. Coover	1215	838		Sub, Clarendon Ave
41016 Jan 27, 1984	"			Judson O. et al	aka Anne B. Pittman Barbara Lane J. Pittman	1215	839		Sub 270 Clarendon Ave
"	"			Leslie J. et al	"	1215	839		
56 July 2, 1984	"			John Jones et al	Steven H. Thompson	1216	86		Sub 68 + 69 Westview Hgts
"	"			Nancy H. et al	"	1216	86		

INDIRECT or GRANTEE Index to Deeds — Greenville County, S. C.

Open at Proper Tab according to First Letter or Letters of Name and refer to Buff Sub-Index sheet for page reference.

FILE NUMBER DATE OF RECORD	GRANTEES FAMILY NAMES	GIVEN NAMES ABCDEFGHIJ	GIVEN NAMES JKLMNO	GIVEN NAMES PQRSTUVWXYZ	GRANTORS	BOOK	PAGE	No. of Acres	BRIEF DESCRIPTION, LOCATION, ETC. (Not Warranted)
1063 July 10, 1984	Jones			a. William	Lucia E. Jones	1216	741		Int lot, 147 1/2 Street
1195 July 11, 1984	"			Jr. Thomas D.	Alice M. Hamby Ethel Hopkins Jenkins	1216	839		Lat Hunt St (formerly Trotter St) S. Franklin Rd.
2063 July 20, 1984	"			Jean S. et al	Ethel Hopkins Turner	1217	478		Lot 52 McCallough Hgts Chick Sp. Sp.
2436 July 23, 1984	"	Gloria U.			Robert C Jones	1217	682		Lot 10 = 1.79 Acs Montverde Trail, Seven Oaks
2435 July 23, 1984	"	Gloria U.			Robert C Jones	1217	683		Int Lot 18 E. Indian Canterbury Sec II
2433 July 23, 1984	"		Ola B.		Ola B. Jones Slight	1217	702		Int Lot 5 Palamon St.
2378 July 24, 1984	"			Robert	Gloria U. Jones	1217	766		Sec 1 Int Lot 10 Rocky Creek Acs
2577 July 24, 1984	"			Robert C.	Gloria U. Jones	1217	767		Int Lot Arcadia Dr
3988 July 27, 1984	"			Robert Ruth	Remick Inc.	1218	19		Sec I Lot 32 Pumphreys Rd, Shady Rd, Buttery Woods
3563 Aug 1, 1984	"	Caroline		Rayne Ronald	Elizabeth M. Amos	1218	416		Lot 41 Swanquid Edwards
4926 Aug 15, 1984	"	Beattie Rhett, Jr.			Beattie Rhett Jones, Jr.	1219	444		General power of Attorney
4968 Aug 15, 1984	"	Carl Ray			Sundard Properties Inc	1219	370	5.6 acres	
5281 Aug 17, 1984	"			Mary E. et al	Dorcas J. Wike, Jr. Bryant & John W. Stiles	1219	632	2.54 ac.	
5473 Aug 20, 1984	"			James L.	Clarence T. Evans	1219	741		Prop Razing S.C. Ridgeview Comd. Hwy. Lots 7, 8 + 9 Travelers Rest
5935 Aug 23, 1984	"	Hazel Williams			Jackie Williams et al	1220	92		
7081 Aug 31, 1984	"			William D.	Alfred D. Amos	1220	863		Int Chain Paved Center Rd.

INDIRECT or GRANTEE Index to Deeds — Greenville County, S. C.

Open at Proper Tab according to First Letter or Letters of Name and refer to Buff Sub-Index sheet for page reference.

(HR)

FILE NUMBER DATE OF RECORD	GRANTEES FAMILY NAMES	GIVEN NAMES ABCDEFGH	GIVEN NAMES IJKLMNO	GIVEN NAMES PQRSTUVWXYZ	GRANTORS	BOOK	PAGE	No. of Acres	BRIEF DESCRIPTION, LOCATION, ETC. (Not Warranted)
7166 Sept 4, 1984	Jones	Agnes W	John	<i>Cancelled</i> Dad BK 130 # 267 # 1966 # 115	et al Steve Earl Bryant	1221	08		view Ests. 1.54 acs. Bond for title Lot 15 Mountain
1720 Sept 4, 1984	"	Markley Lee			Riley Pendergrass	1220	962		option & Contract of Sale
1236 Sept 4, 1984	"	Mattha A. Williams			et al David Parkuk	1220	968	3.4	ac. Northridge Rd
7694 Sept 7, 1984	"	John			Nancy R. Jones	1221	305		cont Lots 68 & 69 Westview Dr
7938 Sept 11, 1984	"	Maisy N.			Marion N. Hawkins	1221	513		Corner of Attorney Pickwick Dr
1993 Sept 12, 1984	"			Yvonne Scott	Bruce L. Jones	1221	529		cont claim to lot 23 water Ave Lots 2 & 3 6 Lots Carol Dr Blue Ridge
8536 Sept 17, 1984	"	Bernice P.			et al Thomas G. Jones	1221	942		
8787 Sept 19, 1984	"		Lorraine W. (widow)		et al L. L. Whitworth	1222	303		Power of Attorney
10801 Oct 9, 1984	"		John Lee		et al Robert J. Poterle	1223	685		Unit 72 Dentwood Hwy prop. Rejoice
"	"		Matthie P.		" "	1223	685		
11877 Oct 19, 1984	"			et al Taylor B.	et al William M. Edwards	1224	543	2	acres Jordan Rd.
"	"			et al Shirley J.	" " "	1224	543		
12622 Oct 26, 1984	"		Kelly B.		et al Richard D. Graham	1224	951	67.78	ac. Sub 94 Cr. Resynque Rd & Hunter Shelby Rd, Incont cont
"	"		Mary W.		" "	1224	951		
12628 Oct 28, 1984	"			et al Preaky W.	et al James C. Caple	1224	965		
"	"			et al Virginia L.	" "	1224	965		


INDIRECT or GRANTEE Index to Deeds — Greenville County, S. C.

Open at Proper Tab according to First Letter or Letters of Name and refer to Buff Sub-Index sheet for page reference.

FILE NUMBER DATE OF RECORD	GRANTEES FAMILY NAMES	GIVEN NAMES ABCDEFGH	GIVEN NAMES IJKLMNO	GIVEN NAMES PQRSTUWXYZ	GRANTORS	BOOK	PAGE	No. of Acres	BRIEF DESCRIPTION, LOCATION, ETC. (Not Warranted)
12803 Oct. 29, 1984	Jones	Daniel T.			George E. Biediger	1225	53		Orig. see Deed Bk 1016 pg 343 Assignment of Bond for Title for
12791 Oct 29, 1984	"	Daniel T.			James B. Lankley	1225	57		Lot 18 Hillside Apts Pw Mt.
13694 Nov 5, 1984	"	David A. et al			Myrtle C. Jones et al	1225	67		Lot White Circle
13791 Nov 6, 1984	"		Nyle D. et al		J. Mark Woffard	1225	726		Lot 8 Leewood
"	"		Laura E. et al		" " " et al	1225	726		
14309 Nov 9, 1984	"	Donald Lee			J. R. Jones	1226	173	2 ac.	
"	"	Gene V. et al			" "	1226	173		
14593 Nov 14, 1984	"			Richard et al	Sam Ellen McKinney et al	1226	325	16.8 ac.	Lickville Rd.
"	"			Phyllis J. et al	" "	1226	325		
14698 Nov 14, 1984	"	James M. et al			Mary Ethel Jones	1226	408	18.1	Ac. fr. White Horse Rd Et + Dutch Mt. Rd.
"	"	Nancy C			" "	1226	408		
15186 Nov 19, 1984	"	Loretta R.			Clay C. Jones III	1226	697		woods sec 1, Chick spy sp. cont Lot 21 Edwards Rd, Botany Co. Bk B.
15202 Nov 19, 1984	"	Namoi M.			James B. Cisson et al	1226	712		Lot 38 Mountain View Land Trust Forest. Etc.
15668 Nov 23, 1984	"	Jean B.			Michael L. Jones	1227	65		Int Lot 126 Pinefield Dr.
15804 Nov 26, 1984	"			Richard D.	William C. Jones et al	1227	125		Lot 14 Lot 20, 1051a Laurel Dr.
16241 Nov 29, 1984	"	Nois			Jed Keith Bishop	1227	490	0.84	Per May 14 Chick Sp. sp.

INDIRECT or GRANTEE Index to Deeds — Greenville County, S. C.

REG. U. S. PAT OFFICE *Chas McCott* County Indexes Since 1888
An Identifying Trade Mark

 Open at Proper Tab according to First Letter or Letters of Name and refer to Buff Sub-Index sheet for page reference.

COTT FAMILY NAME INDEX No. 75 © 1949
MADE BY THE COTT INDEX COMPANY, COLUMBUS, OHIO
SOLD BY WALKER, EVANS & COGSWELL CO., CHARLESTON, S.C.

(hL)

FILE NUMBER DATE OF RECORD	GRANTEES FAMILY NAMES	GIVEN NAMES ABCDEFGHIJ	GIVEN NAMES KLMNOPQ	GIVEN NAMES RSTUVWXYZ	GRANTORS	BOOK	PAGE	No. of Acres	BRIEF DESCRIPTION, LOCATION, ETC. (Not Warranted)
16333 Nov 29, 1984	Jones			<i>etal</i> Markley Lee	Riley Pendergrass	1227	540	52.3	Austin Sp. Ac. Less 0.9 ac Mauldin Rd. Yard Gardens
16616 Dec 3, 1984	"	Helen R.	<i>etal</i>		Myrtle S. Owens <i>etal</i>	1227	771		Lot 6 + pt Lots 5, 7 + 8 Sec 2.
16676 Dec 3, 1984	"	Doris Langley	<i>etal</i>		Lottie Langley	1227	793		Parcel also strip Thomas St.
16695 Dec 3, 1984	"			<i>etal</i> Pressley W.	James C. Capell	1227	807	121.44 acres for orig. see Deed Bk 1224 pg 965	
" "	"			<i>etal</i> Virginia L.	" " "	1227	807		
16901 Dec 4, 1984	"	Alice Fay Roberts			Celia Hammett Roberts	1227	938		Lot 30 Arlington Rd.
17249 Dec 7, 1984	"	Alice Fay Roberts			Celia Hammett Roberts Services, Inc.	1228	100		Power of Attorney Hilder Creek Rd.
18102 Dec 17, 1984	"			Stephen B. Verey	Verey Relocation	1228	925		Lot 97 Jarvester Woods Sec II Wildaire Eats Sec II
18117 Dec 17, 1984	"	Doris B.			John R. Jones	1228	965		Int Lot 62 Wonderwood Dr. orig see Deed Bk 1221 pg 8
19666 Jan 2, 1985	"	Agnes W + John A.			Steve E. Bryant <i>etal</i>	1230	267		Cancellation of Bond for title for Jarvester Woods Sec 6. Pt Lots 2 + 3 Lohlohy Ln.
20202 Jan 7, 1985	"			Miriam + Ronald G.	Prestige Bldg of B'ville	1230	545	} Lot 35 Moultrie + Marsman Dr Holtzclaw Eats.	
20375 Jan 9, 1985	"	Beary M.	<i>etal</i>		Milton Shockley Jr.	1230	660		
" "	"	Elizabeth J.	<i>etal</i>		" " "	1230	660		
21931 Jan 24, 1985	"	Charles W.			Rayce Miller, Jr.	1231	727		Lot Pitman Rd. Saluda Sp. Georgia Rd. Grove Sp.
22239 Jan 28, 1985	"	Carolyn Trudy			Charles Nelson Jones	1231	846		Int Pt Tract 5 = 4.72 Ac. W.
22656 Jan 31, 1985	"	Debra Alton +	Michael	Richard	DBA The M & B Co. Thomas E. Napree	1232	141		Lot 1 Pelham Oaks Sec 1

INDIRECT or GRANTEE Index to Deeds — Greenville County, S. C.

REG. U. S. PAT. OFFICE *Chas McCott* County Indexes Since 1888
An Identifying Trade Mark


Open at Proper Tab according to First Letter or Letters of Name and refer to Buff Sub-Index sheet for page reference.

COTT FAMILY NAME INDEX No. 75 © 1949
MADE BY THE COTT INDEX COMPANY, COLUMBUS, OHIO
SOLD BY WALKER, EVANS & COGSWELL CO., CHARLESTON, S.C.

FILE NUMBER DATE OF RECORD	GRANTEES FAMILY NAMES	GIVEN NAMES ABCDEFGHIJ	GIVEN NAMES JKLMNO	GIVEN NAMES PQRSTUVWXYZ	GRANTORS	BOOK	PAGE	No. of Acres	BRIEF DESCRIPTION, LOCATION, ETC. (Not Warranted)
22823 Feb 1, 1985	Jones		Linda M.		<i>etal</i> Richard L. Jew Jr.	1232	218		<i>Haris. Prop. Regime</i> Unit 175 Inglewood
23188 Feb 6, 1985	"			<i>W. etal</i> Presley	James L. Spton Jr.	1232	437		Quit Claim Int 121.44 Acres
" "	"			<i>etal</i> Virginia D.	" " " "	1232	437		
23447 Feb 8, 1985	"	Cathie A.	x Jerry L.		<i>et al</i> S/A Southern Discount Fleet Finance Inc.	1232	581		
23558 Feb 11, 1985	"		Murdell + Sony L.		Leretta M. Northome	1232	640		Lot 33 Pinhurst Dr. Cedar
23792 Feb 12, 1985	"		Monique Cucinella		Konnie M. Cucinella	1232	772		General power of attorney for and used by 1235 pg 315 Quit Claim Int Lots 36, 37 + 38
23983 Feb 14, 1985	"	Cera Lee			Anna S. Rock	1232	886		
24164 Feb 15, 1985	"			<i>James</i> Willie	Mamie Lee Jones	1222	992		Life Estate Int lot 2
24378 Feb 19, 1985	"			<i>etal</i> Dennis S.	U. S. Shelter Corp.	1233	130		Lot 25 Walker's Crossing
" "	"			<i>etal</i> Brenda Sue	" " "	1233	130		
24916 Feb 25, 1985	"			<i>once M.</i> George C. Spence	Robert E. Southland	1233	598		<i>Place in map, Chick Spring Sp.</i> Lot 1 about St. Vincent
25364 Feb 28, 1985	"			<i>etal</i> David J.	Catherine A. Spence	1233	855		Agreement
26139 Mar 1, 1985	"			<i>th</i> Albin L.	Robert D. Williams	1233	664		Int to Int. to Int.
26140 Mar 6, 1985	"		Martin C.		David R. Christopher	1234	337		Power of Attorney
26480 Mar 6, 1985	"		Martin C.		Edna P. Christopher	1234	340		Power of Attorney
26480 Mar 7, 1985	"		Ludvik		<i>et al</i> Carrie Mae Wood	1234	424		Int hedge at Simpsonville
26480 Mar 28, 1985	"		Douglas D.		Robert W. Edwards	1234	223		Int to Int + Int to Int

INDIRECT or GRANTEE Index to Deeds — Greenville County, S. C.

REG. U. S. PAT. OFFICE *Chas McCott* County Indexes Since 1888 An Identifying Trade Mark

 Open at Proper Tab according to First Letter or Letters of Name and refer to Buff Sub-Index sheet for page reference.

COTT FAMILY NAME INDEX No. 75 © 1949
MADE BY THE COTT INDEX COMPANY, COLUMBUS, OHIO
SOLD BY WALKER, EVANS & COGSWELL CO., CHARLESTON, S.C.

(M M)

FILE NUMBER DATE OF RECORD	GRANTEES FAMILY NAMES	GIVEN NAMES ABCDEFGHIJ	GIVEN NAMES JKLMNOPQ	GIVEN NAMES RSTUVWXYZ	GRANTORS	BOOK	PAGE	No. of Acres	BRIEF DESCRIPTION, LOCATION, ETC. (Not Warranted)
26704 Mar 12, 1985	Jones				Dorcy C. ^{deed} Lee of housing + Urban	1234	662		pl'ty lots 24 + 25 Hill St. w. View
26779 Mar 14, 1985	"	Carlynn F.			Margaret W. Atkins	1234	827		Check app. of Lot 13 Westfield Lane, Green
27107 Mar 15, 1985	"		J. Kenley		Mildred S. Jones	1234	888		Power of attorney
27241 Mar 18, 1985	"	Edith C.		J. Mudge E.	Charles N. Watford ^{etal}	1235	16		Check app. of Lot 24, Belmont Hgts.
27476 Mar 19, 1985	"		Mildred		J. Clyde Jones	1235	102		Power of attorney
27826 Mar 21, 1985	"		Kenneth ^{etc}		Boyer Miller Jr.	1235	343	2.20 ac. Pittman Rd. Saluda Sp.	
	"		Jerry ^{etc}		" "	1235	343		
27886 Mar 22, 1985	"			Willie A ^{etc}	W. Hardy Dumble	1235	356		Acres #1 Fairview Farms
	"			Rene M ^{etc}	" "	1235	356		
28066 Mar 25, 1985	"			Presley W. ^{etc}	Chas H. Pittman	1235	484		Right of way Agreement
	"			Virginia P ^{etc}	" "	1235	484		
31249 Apr 17, 1985	"	^{cancelled} Daniel S. Hankins ^{etc}	^{1451 p. 183} J. B. # 52310 ^{etal}		Margaret S. Strickland ^{etal}	1237	468		Contract for Sale of Real Estate
32577 Apr 30, 1985	"			Steve	Janette Fred Adord	1238	220		Memorandum of Lease Agreement
32643 Apr 30, 1985	"	Lina S		Robert C.	Edwitt B. Prillig	1238	233		Paris Mt. Sp. Lot Chestnut Ridge Rd.
32875 May 1, 1985	"		Just Mrs. R. Lawrence		James J. Holaway	1238	503		Paris Mt. Sp. Lot 28 Paris View Dr. Parisview

(over)

INDIRECT or GRANTEE Index to Deeds — Greenville County, S. C.

REG. U. S. PAT. OFFICE *Chas. McCall* County Indexes Since 1888 An Identifying Trade Mark

Open at Proper Tab according to First Letter or Letters of Name and refer to Buff Sub-Index sheet for page reference.

COTT FAMILY NAME INDEX No. 75 © 1949
MADE BY THE COTT INDEX COMPANY, COLUMBUS, OHIO
SOLD BY WALKER, EVANS & COGSWELL CO., CHARLESTON, S.C.

FILE NUMBER DATE OF RECORD	GRANTEES FAMILY NAMES	GIVEN NAMES ABCDEFGHIJ	GIVEN NAMES KLMNOPQ	GIVEN NAMES RSTUVWXYZ	GRANTORS	BOOK	PAGE	No. of Acres	BRIEF DESCRIPTION, LOCATION, ETC. (Not Warranted)
33788 May 8, 1985	Jones				Joe F. Velas ^{III}	1239	08		Lot 4
34174 May 10, 1985	"			Jan W + Paul R.	Robert H. Williams	1239	208		Plains Lots 1 + 2, Jubilee Rd Ellison
34266 May 11, 1985	"			David S.	Richard Reese	1239	338		Lots 12, 13, 14, 15, 16, 17, 18, 19, 20, 21, 22, 23, 24, 25, 26, 27, 28, 29, 30, 31, 32, 33, 34, 35, 36, 37, 38, 39, 40, 41, 42, 43, 44, 45, 46, 47, 48, 49, 50, 51, 52, 53, 54, 55, 56, 57, 58, 59, 60, 61, 62, 63, 64, 65, 66, 67, 68, 69, 70, 71, 72, 73, 74, 75, 76, 77, 78, 79, 80, 81, 82, 83, 84, 85, 86, 87, 88, 89, 90, 91, 92, 93, 94, 95, 96, 97, 98, 99, 100, Pleasant Valley Lot 299 Peachtree Ave.
34751 May 16, 1985	"			Jerry G.	Sec. of Housing + Urban	1239	598		
35042 May 20, 1985	"			Carl L.	Barbara C. Jones	1239	806		Special Power of Attorney
35165 May 24, 1985	"			Donald S. Lucille B	Furman Cooper Allen	1240	177		Lot 144 Skentype Lake
35837 May 28, 1985	"			James K. ^{et al}	Southland Dev. Co.	1240	211		Lot 6, Parkers Mill Lot, Parkers Mill
"	"			Janice K. ^{et al}	"	1240	211		Lot 2 = 1.77 acs. Subbs
36071 May 29, 1985	"			Mary Ethel	James Marion Jones	1240	461		Lot 4, - same as Sec 2
36198 May 30, 1985	"			Carl L. ^{et al}	Andrew P. Warner	1240	521		
"	"			Barbara C. ^{et al}	"	1240	521		
36207 May 30, 1985	"			Debra Gail	Randolph Carson	1240	532		Lot 2, The Green at (Vine St.)
36228 May 31, 1985	"			John N.	Bertie Brathen Allen	1240	704		Lot 16 Northwoods Sec. 4
36516 May 4, 1985	"			Kenneth + Sheila	James W. Miller	1240	757		Lot 12 of Dow St. Green
36526 May 5, 1985	"			Kenneth + Sheila	Raymond L. Miller	1240	760		Lot 12 of Dow St. Green
36524 May 5, 1985	"			Kenneth + Sheila	Brenda M. Foster	1240	761		Lot 12 of Dow St. Green

INDIRECT or GRANTEE Index to Deeds — Greenville County, S. C.

REG. U. S. PAT. OFFICE *Chas McCott* County Indexes Since 1888 An Identifying Trade Mark

☞ Open at Proper Tab according to First Letter or Letters of Name and refer to Buff Sub-Index sheet for page reference.


COTT FAMILY NAME INDEX No. 75 © 1949
MADE BY THE COTT INDEX COMPANY, COLUMBUS, OHIO
SOLD BY WALKER, EVANS & COGSWELL CO., CHARLESTON, S.C.

(101)

FILE NUMBER DATE OF RECORD	GRANTEES FAMILY NAMES	GIVEN NAMES ABCDEFGHIJ	GIVEN NAMES KLMNO	GIVEN NAMES PQRSTUVWXYZ	GRANTORS	BOOK	PAGE	No. of Acres	BRIEF DESCRIPTION, LOCATION, ETC. (Not Warranted)
26513 May 21, 1985	Jones		Reneath	Sheila	Ruth M. Smart	1240	162		Lot 12 Jan St. - Green
27231 June 6, 1985	"			Dory C.	Sec of Housing + Urban ^{Dept}	1241	181		Sec. I Lot 20 Chesley Dr. The Village
38993 June 21, 1985	"	Agnes W +	John A. jr.		J. S. Gaines	1242	488		Lot 10 Burn Springs, O'Neal
38932 June 21, 1985	"		M. Susan	etal	Cameron Enterprises, Inc	1242	369		Sp. 425 Lot 5 Palmetto Rd. Lot 4 Buncombe Rd. Chick Spg
788 July 5, 1985	"	Earline			Eula Dillard	1243	568		Power of Attorney
1011 July 9, 1985	"			Viron M.	Jamie C. Rathburn	1243	683		Power of Attorney
975 July 9, 1985	"	Breaden	etal		Doris Sanders	1243	692		Bond for Title, lots 37 + 38 Lincolnton
	"	Daisy E.			" "	1243	692		
1276 July 11, 1985	"			Dory C.	Sec of Housing + Urban ^{Dept}	1243	888		Lot 4 Canterbury Sec. I
1367 July 12, 1985	"	Carroll D.			Jenny May McDonald	1243	967		Power of Attorney
1525 July 15, 1985	"		L. Kevin		S. Phillip Shaver	1244	95		lots 41, 42 + 43, Silver Shoals
1502 July 15, 1985	"		L. Kevin		Fla Drakly J. Johnston Dorothy J. Jones	1244	94		Lot 40 Silver Shoals Sec. 3
2081 July 18, 1985	"		May B	etal	John A. Bolan Jr.	1244	410	3.06	ac. white Horse Rd.
2879 July 26, 1985	"		Lawrence	Charles	Vera Mary Jones	1244	943		Power of Attorney
3098 July 29, 1985	"		Madeline		Dory C. Jones	1245	57		Village Lot 249 Princes Ave. Pleasant
3258 Jul 30, 1985	"	Dary N.			Dick W. King	1245	131		Lot 42 Mountain Shadows

INDIRECT or GRANTEE Index to Deeds — Greenville County, S. C.

REG. U. S. PAT. OFFICE *Chas. McCall* County Indexes Since 1888 An Identifying Trade Mark

 Open at Proper Tab according to First Letter or Letters of Name and refer to Buff Sub-Index sheet for page reference.

COTT FAMILY NAME INDEX No. 75 © 1949
MADE BY THE COTT INDEX COMPANY, COLUMBUS, OHIO
SOLD BY WALKER, EVANS & COGSWELL CO., CHARLESTON, S.C.

FILE NUMBER DATE OF RECORD	GRANTEES FAMILY NAMES	GIVEN NAMES ABCDEFGHIJ	GIVEN NAMES JKLMNOPQ	GIVEN NAMES RSTUVWXYZ	GRANTORS	BOOK	PAGE	No. of Acres	BRIEF DESCRIPTION, LOCATION, ETC. (Not Warranted)
3495 July 21, 1985	Jones			Richard A.	Bayne Home Co. Inc. Develp	1245	358	2.88	ac. Fairview Dr.
3546 Aug 1, 1985	"			Dorcy C.	Sec. of Housing + Urban Dev	1245	453		ac. Pleasant Valley Lot 245 + pt lot 244 Pacific
4949 Aug 13, 1985	"	Bobby B.	James A.		Dorrene C. Jones AKA (Connell)	1246	211		Lot 66 Dunwoody Pine Dr 6
6002 Aug 20, 1985	"			Kasey Kelle	Connell, J. Connell et al	1246	882	1/10	ac. Stone Sp.
6828 Aug 27, 1985	"			James III.	James Lee Ross	1247	304		Parcel Co. white Home Rd. Lot 2 + Sublot TH. Rd.
1020 Aug 30, 1985	"			Henry C.	System 10, 20, 30, 40, 50, 60, 70, 80, 90, 100	1247	402		Home farm Pacific Lot 60 + 100 + 110 + 120 + 130 + 140 + 150 + 160 + 170 + 180 + 190 + 200 + 210 + 220 + 230 + 240 + 250 + 260 + 270 + 280 + 290 + 300 + 310 + 320 + 330 + 340 + 350 + 360 + 370 + 380 + 390 + 400 + 410 + 420 + 430 + 440 + 450 + 460 + 470 + 480 + 490 + 500 + 510 + 520 + 530 + 540 + 550 + 560 + 570 + 580 + 590 + 600 + 610 + 620 + 630 + 640 + 650 + 660 + 670 + 680 + 690 + 700 + 710 + 720 + 730 + 740 + 750 + 760 + 770 + 780 + 790 + 800 + 810 + 820 + 830 + 840 + 850 + 860 + 870 + 880 + 890 + 900 + 910 + 920 + 930 + 940 + 950 + 960 + 970 + 980 + 990 + 1000
1548 Sept 5, 1985	"			James C.	Coast Ridge Assoc. Marquette Inc.	1247	611		Home farm Pacific Lot 60 + 100 + 110 + 120 + 130 + 140 + 150 + 160 + 170 + 180 + 190 + 200 + 210 + 220 + 230 + 240 + 250 + 260 + 270 + 280 + 290 + 300 + 310 + 320 + 330 + 340 + 350 + 360 + 370 + 380 + 390 + 400 + 410 + 420 + 430 + 440 + 450 + 460 + 470 + 480 + 490 + 500 + 510 + 520 + 530 + 540 + 550 + 560 + 570 + 580 + 590 + 600 + 610 + 620 + 630 + 640 + 650 + 660 + 670 + 680 + 690 + 700 + 710 + 720 + 730 + 740 + 750 + 760 + 770 + 780 + 790 + 800 + 810 + 820 + 830 + 840 + 850 + 860 + 870 + 880 + 890 + 900 + 910 + 920 + 930 + 940 + 950 + 960 + 970 + 980 + 990 + 1000
1548 Sept 5, 1985	"			Michael	Marquette Assoc.	1247	812	1.15	ac. White Sp. Dr.
8087 Sept 6, 1985	"			John		1247	812		
8967 Sept 13, 1985	"			Daniel L. + Martha	Ordy J. Carter Jr.	1248	206		Pl. Lot 20 Howard Canella
9137 Sept 16, 1985	"			Dorcy C.	Robert L. Smith	1248	747		April High Rd Sec 12
19876 Sept 20, 1985	"			Mavis M.	Bobby J. Jones	1248	836		Lot 6 Farmington
11642 Oct 3, 1985	"			Ellen K.	Barnell C. Jones Victor Ac. Co. Inc.	1249	236		Lot 17 Salem Ct. Home farm Pacific
12442 Oct 5, 1985	"			Margaret	Nathaniel Lee Pitt	1249	712		Lot 25 White Pine Dr. 1000
12442 Oct 5, 1985	"			Dorcy E.	D. Sidney Bennett	1251	415		Lot 13 Maple Dr 15

INDIRECT or GRANTEE Index to Deeds — Greenville County, S. C.

Open at Proper Tab according to First Letter or Letters of Name and refer to Buff Sub-Index sheet for page reference.

(0 0)

FILE NUMBER DATE OF RECORD	GRANTEES FAMILY NAMES	GIVEN NAMES ABCDEFGHIJ	GIVEN NAMES JKLMNO	GIVEN NAMES PQRSTUVWXYZ	GRANTORS	BOOK	PAGE	No. of Acres	BRIEF DESCRIPTION, LOCATION, ETC. (Not Warranted)
13531 Oct 18, 1985	Jones			^{etal} Stephen S.	^{etal} Douglas M. Ruines	1251	590		Agreement
13772 Oct 21, 1985	"			Joseph S.	Sec of Housing + Urban	1251	720		Sub 5d Oakwain
13970 Oct 22, 1985	"	R. G.	A.	Donald + Janice	Stanley J. Long	1251	777		Sub Plantation PH III Sec. II Sub 61 Chestnut Oak Cir Holly
14256 Oct 25, 1985	"	Charles B.		+ Susan H.	Edward M. Jones	1251	969	5.58	ac. Solomon Jones Rd Austin Sp.
14578 Oct 28, 1985	"	Harold L.		+ Patricia L.	William K. Simmons	1252	107		Lot 6 Garzo St. Mauldin
14770 Oct 29, 1985	"	John Betty S. Hand		Betty S.	Ernest J. Beaul	1252	195		- 676 Martenwood, By ct. order # 84 cp. 23 see III
14810 Oct 29, 1985	"	Debra B.			James S. Jones	1252	228		Sub Lot 5 Chesterfield Ests Spartan Rd.
15291 Nov 1, 1985	"	Archie			Barlene M. Jones	1252	527		Sub lot 19, White Oak Hill PH II - 11
16295 Nov 11, 1985	"	Donnie			Marlon B. Martin	1252	117		Sub 58, Augusta Rd, Woodfield Court
16621 Nov 13, 1985	"	Angela S.			Lobby E. Jones	1253	227		Sub 30 Springsview
16768 Nov 14, 1985	"	Doreen A.			Angela B. Gray	1253	344		Sub 101 Sp. Chen Sub lot Arlington Ave (Haver St)
18235 Nov 21, 1985	"	Earl Lewis			Banker Trust of S.C.	1254	288		Sub Sub 3 Whitehall St. Bayne Jones
18587 Dec 2, 1985	"			Joseph S.	Sec of Housing + Urban	1254	482		Sub Lot 25 Palmetto St. (Ave)
18586 Dec 2, 1985	"			Joseph S.	Sec of Housing + Urban	1254	485		Jones St. Epts Sub Lot 21 Cu Mt View Ave +
18592 Dec 2, 1985	"			Rebecca S.	William F. Marshall	1254	484		Sub Lot 13 Cornelia St (Green St)
18711 Dec 3, 1985	"			Joseph S.	Van Welborn	1254	530		Sub Lot 20 Riverside

INDIRECT or GRANTEE Index to Deeds — Greenville County, S. C.

Open at Proper Tab according to First Letter or Letters of Name and refer to Buff Sub-Index sheet for page reference.

FILE NUMBER DATE OF RECORD	GRANTEES FAMILY NAMES	GIVEN NAMES ABCDEFGHIJ	GIVEN NAMES KLMNOP	GIVEN NAMES QRSTUVWXYZ	GRANTORS	BOOK	PAGE	No. of Acres	BRIEF DESCRIPTION, LOCATION, ETC. (Not Warranted)
18852 Dec 4, 1985	Jones		L. P.	Jimmie + Patricia	Charles J. Bayne Co. Inc.	1254	622		Lot 43
18920 Dec 4, 1985	"	Fred R.			Shelley Realty + Const Serv.	1254	666		Lot 137 Sec 2, Watwood S. Miller Riverside
19136 Dec 6, 1985	"			Jimmy B.	Sec of Housing + Urban	1254	762		Lot 21 Yellowstone Dr. Huntington Acres
19507 Dec 10, 1985	"			John M.	H. C. Harper et al	1255	18		Lot 70 Huntington Rd.
19676 Dec 11, 1985	"			Reguelene P. et al	Burgin Willis et al	1255	164		Lot 7 South Sp.
20115 Dec 16, 1985	"			Tommy et al	James F. Jones et al	1255	387		Lot Saluda Sp.
"	"			Virginia et al	" " "	1255	387		
20356 Dec 17, 1985	"			Jan M. + T. Michael	John Cochran Co. Inc.	1255	507		Sugar Creek Tract + Sec 2 Lot 511 Lady Slipper Ln. Mimile hills
21415 Dec 24, 1985	"	Betty Jones			Jimmy V. Jones	1256	125		Lot 21 Ruby St. Sec. II
21493 Dec 30, 1985	"			Joe H.	J. L. Jones	1256	320		General Power of attorney
22223 Jan 3, 1986	"	Ann O.			U.S. Shelter Corp.	1256	884		Unit # 234 Pineland Apts. Prop. Reg.
22225 Jan 3, 1986	"			William B.	U.S. Shelter Corp.	1256	884		Unit # 268 Pineland Apts. Prop. Reg.
22857 Jan 9, 1986	"			Jimmy F.	Richard H. Jones	1257	255		Power of attorney
23375 Jan 14, 1986	"			William R.	Clarence B. Jones	1257	617		Lot Belvue Rd.
24425 Jan 24, 1986	"	Doris B.			Jackie Lee Jones The Southern Shoring Co. Inc.	1258	323		General Power of attorney 4670 sq. in. Sec. 2, 1252 pp. 281
24526 Jan 24, 1986	"	Cathie H. + Jimmy L.			West Finance Inc.	1258	370		Lot 16, Broken Arrow, 5.0 ac. August

REVERSE or GRANTEE Index to Deeds — Greenville County, S. C.

REG. U. S. PAT. OFFICE *Chas. McCall* County Indexes Since 1888 An Identifying Trade Mark

Open at Proper Tab according to First Letter or Letters of Name and refer to Buff Sub-Index sheet for page reference.

COTT FAMILY NAME INDEX No. 75 © 1949
MADE BY THE COTT INDEX COMPANY, COLUMBUS, OHIO
SOLD BY PHOTO COPY SUPPLY, MAULDIN, S. C.

(PP)

FILE NUMBER DATE OF RECORD	GRANTEES FAMILY NAMES	GIVEN NAMES ABCDEFGHIJ	GIVEN NAMES JKLMNOPQ	GIVEN NAMES RSTUVWXYZ	GRANTORS	BOOK	PAGE	No. of Acres	BRIEF DESCRIPTION, LOCATION, ETC. (Not Warranted)
24792 Jan 28, 1986	Jones	Candace B		Wayne Ronald	Street Inc. BWI Fifty - Fifth	1258	495		Woodbury Regd. also covered # 33 Williamsburg at Watson
25247 Jan 31, 1986	"	William Dean			David A. Stone	1258	888		Stammons Alley 1/2, 1/4 Cr. 5th St lots 1, 2, 3, 4 Cr. 5. Seach St, 6th St
25218 Jan 31, 1986	"	Ryan William			Michael G. Ogle John + Dr. 5th	1258	989		Lot 101 Paul Rd.
25246 Jan 31, 1986	"	Dean			Royce W. Benjamin	1258	890		Lot 101 Paul Rd. John + Dr. 5th John + Dr. 5th John + Dr. 5th
25254 Feb 3, 1986	"		Mardella		Dory G. Jones	1259	108		Lot 20 Ashley Dr. The Village
25437 Feb 3, 1986	"	Frank L.			John A. Howard	1259	83		Lot 22 1200 Pelham Place T. Pleasant Valley
26082 Feb 7, 1986	"			Sony G. Administrator of Veterans Affairs	1259	451		Lot 297 Prancel Ave.	
27186 Feb 18, 1986	"	cancelled Doris S. Jankovsky Emc	30222	see BK 1286 pg 624 1-20-87	Martha Freeman	1260	72		General power of attorney Pine Log Road Rd.
27315 Feb 19, 1986	"	David E.		Dean Ronald	Richard A. Ballenger	1260	125	1.47	Acres, Cr Jackson Grove + of also lot 289 Jayce Pl.
27446 Feb 19, 1986	"				Seren O'Neil Jones	1260	91		Lot 288 Rock Creek Dr Jayce
27208 Feb 19, 1986	"		Margyeta Janie		Trudie S. Moody	1260	117		Lot 9 Regard Life Estate Lot 9 Thera Dr. Thera at Pen Mountain Meadows
27516 Feb 20, 1986	"	David E		Wanda J.	Lawson W. Dill Jr.	1260	219		Lot 15 Rubewood Circle
28119 Feb 27, 1986	"			William	Carver L. Jones	1260	592		Lot 34 + 35 S. main St + Rem St. Grew Chick Jpg. 2p. also lot 33 S. Main St. also lot 32 S. main St
28441 Mar 3, 1986	"			Rosalind	Blady Shirley Parker	1260	807		Lot Buncuba Rd. Bates Jp

REVERSE or GRANTEE Index to Deeds — Greenville County, S. C.

REG. U. S. PAT. OFFICE *Chas. McCott* County Indexes Since 1888 An Identifying Trade Mark

 Open at Proper Tab according to First Letter or Letters of Name and refer to Buff Sub-Index sheet for page reference.

COTT FAMILY NAME INDEX No. 75 © 1949
MADE BY THE COTT INDEX COMPANY, COLUMBUS, OHIO
SOLD BY PHOTO COPY SUPPLY, MAULDIN, S. C.

FILE NUMBER DATE OF RECORD	GRANTEES FAMILY NAMES	GIVEN NAMES ABCDEFGH	GIVEN NAMES IJKLMNO	GIVEN NAMES PQRSTUVWXYZ	GRANTORS	BOOK	PAGE	No. of Acres	BRIEF DESCRIPTION, LOCATION, ETC. (Not Warranted)
29121 Mar 6 1886	Jones	Dave C Edward			^{the} James Winfred Whitnie	1261	323		Lot 28. A. Beas Drive
29163 Mar 7 1886	"	Charles			William B. Jones	1261	327		Lot 19 + pt 4 Hwy 45 (Holland) Wood creek
29821 Mar 12 1986	"		John M.		W. C. Inc.	1261	744		Lot 44 Pine Crest Dr. Sec 2
29959 Mar 12 1986	"		Mary Lou	W. Lewis	O'Neil P. Boudreau ^{etal} Jr.	1261	794	4.62	Acres Lake Circle Rd. Zone sec 2
30424 Mar 18 1986	"				Long B. Cameron - Brown Co.	1262	133		Lot 28 Vista Dr. Vardy
31502 Mar 27 1886	"	Fred W.			_____	1262	779		Petition to Release Restrictions Petate III
31901 Mar 31 1886	"	Billy J.			W. A. ^{the} Tarsan III	1263	22		Lot 5 Woodwood Dr. Wildair
32684 Apr 4 1886	"			Robert B.	Henry J. Runk	1263	529		Lot 16 E. Hilland Estate
32683 Apr 4 1886	"		James B	Robert B.	Henry J. Runk	1263	516		Green state Lot 360 Hilland Ad. Sec B-1
32980 Apr 8 1886	"		Mary	James	Gene Cline Mosley	1263	648		Special Power of attorney Hwy Reserving Lysie Petate
33068 Apr 9 1886	"		John	William	Dorothy McBee Jones	1263	777		Lot 16 C. Tarsan et + white
33471 Apr 11 1886	"	Dave			Parvaker J. Jones	1264	17		Special Power of attorney
34155 Apr 18 1886	"		Jamie ^{lyn}		Jason O. Jones	1264	382		Lot 14 Clarendon Ave 4 attorney
34728 Apr 23 1986	"		David	William	Dorothy McBee Jones W.A. Tarsan et + white	1264	779		General + durable power
35217 Apr 25 1886	"	Brian C. + M. W.			Dorcasie Earnest	1264	762		Lot 1 Williams Ad.
35327 Apr 28 1886	"	Dave C + Joyce M.			John Elizabeth B. Wood	1262	51	13.16	old Rowell Ad re Maple Creek Rd. +

INDIRECT or GRANTEE Index to Deeds — Greenville County, S. C.

Open at Proper Tab according to First Letter or Letters of Name and refer to Buff Sub-Index sheet for page reference.

(9 9)

FILE NUMBER DATE OF RECORD	GRANTEES FAMILY NAMES	GIVEN NAMES ABCDEFGH	GIVEN NAMES IJKLMNO	GIVEN NAMES PQRSTUVWXYZ	GRANTORS	BOOK	PAGE	No. of Acres	BRIEF DESCRIPTION, LOCATION, ETC. (Not Warranted)
36198 May 2, 1986	Jones		Lucy J + Richard	H. Donald E. Bantz	Foundation	1265	576		Lot 20 Brooks Rd. Mauldin
36920 May 8, 1986	"	Bobby Joe	etal	W. H. Alfard		1265	954		Lot 17 Cleary Chase
" 36921	"	Emma Green	etal	" " "	" " "	1265	954		
May 8, 1986 137614	"	Daniel P.		Marcheta P. Jones		1265	956		Int Lot 2 Hwy 101, O'Neal Sp.
May 14, 1986 28448	"	A. Wm	Nancy C.	Stephen B. Jones		1266	338		Int. Sec. II Lot 97, Forester Woods,
May 20, 1986 38787	"	Elizabeth		Roger E. Klein		1266	700		Memorandum of Lease Agreement One Lots 4 + 5 Cor West Rd + Just one Lot 12 Ruster Place Sec. II Phase
May 22, 1986 28992	"		Theresa	Clifton L. Hamkins		1266	931		
May 23, 1986 29131	"	Brenda C + John H.		Smith + Steele Bldg		1266	998		
May 27, 1986 29228	"	Benjamin		Cancelled # 73519 Deed Bk 1496 pg 280 11-23-92	Eric B. Jones	1267	83		Power of attorney
May 28, 1986 39542	"	Albert R.		etal	Ida H. Clayton	1267	171		one Lot 2 S. Woodside Cr. New Ashley
May 29, 1986 "	"	David S.	+ William	etal	Glenn A. Stiegman	1267	283		Int Lot 21 Cambridge Park
" 29748	"	Dorothy T. etal			" " "	1267	283		
May 31, 1986	"	Charles H.			Joe S. Allison	1267	422	3.91	ac. Also easment
"	"	Gail A.			" " "	1267	422		
June 3, 1986 40270	"		John E. Carl J.		Elean J. McPherson	1267	755		Power of attorney
June 3, 1986	"		John E. Carl J.		Charles E. Thomas	1267	761		Power of attorney


INDIRECT or GRANTEE Index to Deeds — Greenville County, S. C.

Open at Proper Tab according to First Letter or Letters of Name and refer to Buff Sub-Index sheet for page reference.

FILE NUMBER DATE OF RECORD	GRANTEES FAMILY NAMES	GIVEN NAMES ABCDEFGHIJ	GIVEN NAMES KLMNO	GIVEN NAMES PQRSTUVWXYZ	GRANTORS	BOOK	PAGE	No. of Acres	BRIEF DESCRIPTION, LOCATION, ETC. (Not Warranted)
40460 June 4, 1986	Jones	Charles H. Jr. etal			Joe S. Allison	1267	792		Lot Mountain Creek Rd.
" "	"	Gail A. etal			" " "	1267	792		
40707 June 5, 1986	"	Serald C.			Maryjo Jones	1267	871		Ests Sec V Int Lot 409 Del Norte
40835 June 6, 1986	"			W. Riley	James D. Gardner	1268	18		Plat 12 Lot 11 Blane St (wright St) also Hampshire Hills
40913 June 6, 1986	"	Gary H.		Shelia U.	William J. Prosser Deveg.	1268	68		Lot 37 Laconia Mr. Sec II St Highland Terrace
41251 June 6, 1986	"			Sony B. etal	Sec 9 Housing & Urban	1268	297		Lot 19 W. Hillcrest Dr. Binley
41989 June 6, 1986	"			Tracy U.	First Fed St & Lacey St	1268	709		Lot 239 Canebake Pt II
42744 June 20, 1986	"		Joan Davis		Paul R. Jones	1269	236		Power of attorney
43296 June 24, 1986	"	Abraham + John			George E. Foster	1269	463		Lot 2 Bontgreen
43884 June 27, 1986	"	Broadus J. etal			James Sanders	1269	778		Lots 37 + 38 Bell Ave. Lincolntown
" "	"	Maisy E. etal			" "	1269	778		
233 Jul 1, 1986	"	Bobby A.			Lola Mae Jones	1270	44		General power of attorney Subseq. to any deed of 1020 pg 512.
269 July 2, 1986	"	Rubina + Johnny D.			United States of America Deveg. Co.	1270	167	1.75	ac. Hillside Church Rd. 6000 Bkltown
937 Jul 7, 1986	"	Clary etal			Lake Lanier Investment +	1270	575		Lot 16 E. Lake Shore Dr Sec 3
" "	"	Ann etal			" "	1270	575		
1369 July 10, 1986	"	John + Thomas			C. Thomas Pava etal	1270	702		Do Heritage Lakes Lot 186 Saddletree Place, Addition

REVERSE or GRANTEE Index to Deeds — Greenville County, S. C.

REG. U. S. PAT OFFICE *Chris McCott* County Indexes Since 1888
An Identifying Trade Mark

 Open at Proper Tab according to First Letter or Letters of Name and refer to Buff Sub-Index sheet for page reference.

COTT FAMILY NAME INDEX No. 75 © 1949
MADE BY THE COTT INDEX COMPANY, COLUMBUS, OHIO
SOLD BY PHOTO COPY SUPPLY, MAULDIN, S. C.

FILE NUMBER DATE OF RECORD	GRANTEES FAMILY NAMES	GIVEN NAMES ABCDEFGHIJ	GIVEN NAMES JKLMNO	GIVEN NAMES PQRSTUVWXYZ	GRANTORS	BOOK	PAGE	No. of Acres	BRIEF DESCRIPTION, LOCATION, ETC. (Not Warranted)
6580 Aug 15, 1986	Jones	Geneva	+	Roy H.	<i>W. Nathan Morgan et al</i> <i>ex Robert P. Fisher et al</i> Greenville County Tax Collector	1273	640		Lot Oaklawn Sp. Bridge Rd. Lane Pt.
6680 Aug 15, 1986	"	Donnie B.			H. L. Rosamond	1273	614		Lot Cr. Hwy 250 & Stanton
7153 Aug 19, 1986	"			James B. et al	Debra B. Jones	1273	831		Lot 5 Chesterfield Eats Sec III
8054 Aug 16, 1986	"			Malcolm B. et al	Lois C. Wood	1274	369		Lot Randall St. Green
"	"			Katherine	" " "	1274	369		
8412 Aug 28, 1986	"	Marian Anderson			Alvin M. Anderson	1274	202		Septisbury Sp. 2 Lot 45 Pine Way St. Ave.
8692 Aug 29, 1986	"	Ann P.			Judson O Jones	1274	659		Ant 1.767 acs Clarendon Sp. St. S.
9077 Sept 2, 1986	"	Brenda			Judith Lynn Joy et al	1274	711		Lot 11 Main St. Greenville Tuskegee Ave.
9935 Sept 8, 1986	"	Billy + Mamie			Ralph Anderson	1275	290		Lot 16 Carver Park
10610 Sept 12, 1986	"	Donald E et al			Robert F. Hunt et al	1275	665		Lot 42 Oak Hollow Sec II
"	"	Celeste D et al			" " "	1275	665		
11314 Sept 18, 1986	"	Alice H.			Edna W. Hunter	1276	171	16.6	acs. E. Georgia Rd. + 1/2 ac. 2220 W. 10th St. 1/2 ac. 1120 W. 10th St. 1/2 ac. 1120 W. 10th St.
11711 Sept 23, 1986	"	Debit			The Picco Corporation	1276	282		
12282 Sept 26, 1986	"			Sam Q.	The Housing & Urban Dev. Inc.	1276	665		Lot 107 Windingfield Court Bennington
13387 Oct 1, 1986	"	Ann E +		Robert B.	Carolina Builders & S.C. Inc.	1277	239		Lot 73 Hadrian Lane
13267 Oct 1, 1986	"	DBA Pelham Properties		Philip W.	Valentine Brothers Bldrs	1277	217		Lot 55 Pebble Valley

REVERSE or GRANTEE Index to Deeds — Greenville County, S. C.

REG. U. S. PAT. OFFICE *Chas. McCall* County Indexes Since 1888 An Identifying Trade Mark

Open at Proper Tab according to First Letter or Letters of Name and refer to Buff Sub-Index sheet for page reference.

COTT FAMILY NAME INDEX No. 75 © 1949
MADE BY THE COTT INDEX COMPANY, COLUMBUS, OHIO
SOLD BY PHOTO COPY SUPPLY, MAULDIN, S. C.

(55)

FILE NUMBER DATE OF RECORD	GRANTEES FAMILY NAMES	GIVEN NAMES ABCDEFGHIJ	GIVEN NAMES JKLMNO	GIVEN NAMES PQRSTUVWXYZ	GRANTORS	BOOK	PAGE	No. of Acres	BRIEF DESCRIPTION, LOCATION, ETC. (Not Warranted)
13811 Oct 3, 1986	Jones	Alvin F.			R. Dennis Crenley <i>Ita</i>	1277	569		General Hills Lot 21 Cr. Whaley Dr + Bucklan Rd
14335 Oct 8, 1986	"	Biley + Marie	m <i>etc</i>		Zelma Canball	1277	850		Agreement as to Removal of fence
14442 Oct 8, 1986	"		Lawyer h. <i>etc</i>		Eugenia C. Lachaw <i>Ita</i>	1277	903		Lot 253-A Pleasant Valley Sec 2 Pawwood Rd Duplin Sp
16021 Oct 24, 1986	"	Rebecca G.			Rodger Hale Jones	1279	133		Lot 158 Ingewood Dr +
16842 Oct 27, 1986	"	Harvey D. Jr.	<i>etc</i>		Flornice Agnew <i>Harvey</i>	1279	263		General power of attorney
17368 Oct 30, 1986	"	Brenda J	+ William E.		Lewis C. Ayers <i>etal</i>	1279	494		Lot Cr Cedar Lane Rd + Emyle
18374 Nov 4, 1986	"	White <i>etal</i>			Eddie Hamner <i>etal</i>	1280	45	}	Lot Hyde Circle, Mauldin Austin Sp.
"	"	Billy <i>etal</i>			" "	1280	45		
18466 Nov 5, 1986	"		DBA Pelham <i>Registries</i>	Philip	Valentine Brothers Bldg Inc.	1280	97		Lot 41 Pebble Valley
18422 Nov 5, 1986	"	Hlean Christopher		+ Sue Margaret	BWIT Fifty - Fifth Street	1280	73		Wood King Prop Regie <i>Agreement</i> Apt N Williamsburg at Reten
19432 Nov 12, 1986	"	Alice H.			Edna W. Hunter	Re record 1280	634	16.6	orig see Deed Bk 127 p. 171 Ave. East Georgia Rd. For
19667 Nov 13, 1986	"			Robert E.	Paul B. Jones <i>etal</i>	1280	682	1.05	acs also personal property Dr. Paris Mt. Sp.
21233 Nov 25, 1986	"		Mary Rose	P. <i>etal</i>	James B. Griffith Jr.	1281	575		Int Pt Tracts 23 + 24 Woodland
21619 Nov 26, 1986	"		Dy W.	William D.	The Smith Company <i>of</i>	1281	786		Lot 209 Sibley Sec. 5
21674 Nov 26, 1986	"			Mary Kornta	Michael R. Wallace <i>etal</i>	1281	793		Lot 209 Sibley Rd.
21908 Dec 1, 1986	"	A. Z.			Helma Barnette Clamp	1282	33		General power of attorney

REVERSE or GRANTEE Index to Deeds — Greenville County, S. C.

REG. U. S. PAT. OFFICE *Chas McCott* County Indexes Since 1888 An Identifying Trade Mark

 Open at Proper Tab according to First Letter or Letters of Name and refer to Buff Sub-Index sheet for page reference.

COTT FAMILY NAME INDEX No. 75 © 1949
MADE BY THE COTT INDEX COMPANY, COLUMBUS, OHIO
SOLD BY PHOTO COPY SUPPLY, MAULDIN, S. C.

FILE NUMBER DATE OF RECORD	GRANTEES FAMILY NAMES	GIVEN NAMES ABCDEFGHIJ	GIVEN NAMES JKLMNO	GIVEN NAMES PQRSTUVWXYZ	GRANTORS	BOOK	PAGE	No. of Acres	BRIEF DESCRIPTION, LOCATION, ETC. (Not Warranted)
21988 Dec 1, 1986	Jones	Thomas Gregory			Bladie H. Johnson	1281	990		Lot 9 Augusta Ct, "Augusta Ct."
22074 Dec 2, 1986	"			Ray H.	R. C. Jones	1282	50	0.524 ac.	Bushy Creek + Hudson Rd.
22110 Dec 2, 1986	"		Rose P Mary et al		Patrick Shepherd Griffith	1282	96	mt. 24 pt lots 23 + 24	Woodland Dr. Paris
22378 Dec 3, 1986	"		John M.		Bridge Enterprises Inc.	1282	220		Lot 10 Ashwike
23996 Dec 8, 1986	"	Doris L.	et al		Joe A. Langley	1282	632		cont Lot 1 Washington St.
24117 Dec 9, 1986	"		Leroy Mildred		Pauline C. Jones	1282	690		Lot lot 82 Brewnville Village
24417 Dec 10, 1986	"	David L.			Joe W. Langley	1282	840		Lot Lot Lanier St (FKA Oak St)
24671 Dec 12, 1986	"		Mary		Alvin F. Wynn	1283	56		ad. farm mtw sp. Also 9 ac. pt tract 11 = 3.5 ac. white horse
25853 Dec 19, 1986	"			Tom et al Shirley	John Stewart McCoy	1283	724	5.8	ac. McElhenny Rd. Holly Ridge
26778 Dec 29, 1986	"			Richard H. W. Calry	Allen Enterprises Associ.	1284	398		Lot 63. Charleston Drive
27368 Dec 31, 1986	"				Revsinade Family Practice	1284	889		parcel see II
27434 Dec 31, 1986	"		Laurence Sharon		Southern U.S. Realty Corp	1284	995		Lot 30 Forest Lake Subd. Phase I
27970 Jan 2, 1986	"			Joe Robert	James C. Jones	1285	504		Variable Power of attorney cont claims in cemetery up to
28026 Jan 2, 1987	"	John A.			Earle Richard Taylor	1285	452	1 ac.	S.C. Hwy 101 also easement also
28225 Jan 5, 1987	"			William D. Patsy A.	Dennis D. Smith	1285	603		Lot 155 Bethel Dr. Montclair Sec 3, Mauldin
" "	"				" " "	1285	603		

REVERSE or GRANTEE Index to Deeds — Greenville County, S. C.

REG. U. S. PAT OFFICE *Chas McCott* County Indexes Since 1888 An Identifying Trade Mark

Open at Proper Tab according to First Letter or Letters of Name and refer to Buff Sub-Index sheet for page reference.

COTT FAMILY NAME INDEX No. 75 © 1949
MADE BY THE COTT INDEX COMPANY, COLUMBUS, OHIO
SOLD BY PHOTO COPY SUPPLY, MAULDIN, S. C.

(D. J.)

FILE NUMBER DATE OF RECORD	GRANTEES FAMILY NAMES	GIVEN NAMES ABCDEFGHIJ	GIVEN NAMES JKLMNO	GIVEN NAMES PQRSTUVWXYZ	GRANTORS	BOOK	PAGE	No. of Acres	BRIEF DESCRIPTION, LOCATION, ETC. (Not Warranted)
29052 Jan 9, 1987 32074	Jones		<i>etal</i> J. B.		<i>etal</i> J. Walter Brasler	1286	38		Agreement see Deed Bk 1282 pg 50
Jan 9, 1987 29192	"			Ray H. <i>etal</i>	R. C. Jones	1286	14	0.524	acs Hudson Rd for a/c
Jan 12, 1987	"			Tommy <i>etal</i>	Thomas C. Peterson	1286	105		Bond for title 1.2 acs also 1.1 acs Mush Creek Rd.
" 29196	"			Virginia	" " "	1286	105		
Jan 12, 1987 30222	"	Hal H.		<i>etal</i> Charles Kendrick Taylor	Earle R. Taylor III <i>etal</i>	1286	125		Agreement Attorney for a/c see Deed Bk 1286 pg 72
Jan 20, 1987 20223	"		Louise		Martha Freeman <i>etal</i>	1286	634		Cancellation of general power of attorney
Jan 20, 1987 30661	"			Robert M. Wood	Ralph Edward Watford	1286	602		Lot 51 alien st Sunset Hts Fountain
Jan 26, 1987 30673	"			W. Esley	Estelle S. Jones	1286	835		Power of attorney
Jan 26, 1987 31501	"	B. Crystal		William <i>w. g.</i>	C. E. Blankenship Jr.	1286	847	17.41	ac. Camp Creek See III
Jan 30, 1987 31323	"			William	Carol Ann Jones	1287	462		Lot 213 Chapman Rd Charleston
Jan 30, 1987 32094	"		J. Yone Lula		Brenda Wall	1287	407		Lot Heritage Lakes
Feb 4, 1987 32187	"			Susan M.	Susan L. Smith <i>etal</i>	1287	817		Int Lot 63 Courmara Place
Feb 5, 1987 22624	"	Lee Doris			Grady E. Barrett <i>etal</i>	1287	857		Lot 17 Springwood Mr. South
Feb 9, 1987 33038	"		John W.		James Isaac Weir <i>etal</i>	1288	97		Lot 227 Fox Dale Rd Woodfield Dr
Feb 13, 1987 34973	"	Donnie G.			Edward H. Yeoman Jr.	1288	294		Woodville Hts Lot 10 Ch. Oak St. + Spruce St. Sec A.
Feb 27, 1987	"			OSR Polham <i>Philip</i>	Donald E. Franklin	1289	193		Lot # 25 Shadowed Sec. one

REVERSE or GRANTEE Index to Deeds — Greenville County, S. C.

REG. U. S. PAT. OFFICE *Chas McCott* County Indexes Since 1888 An Identifying Trade Mark

Open at Proper Tab according to First Letter or Letters of Name and refer to Buff Sub-Index sheet for page reference.

COTT FAMILY NAME INDEX No. 75 © 1949
MADE BY THE COTT INDEX COMPANY, COLUMBUS, OHIO
SOLD BY PHOTO COPY SUPPLY, MAULDIN, S. C.

FILE NUMBER DATE OF RECORD	GRANTEES FAMILY NAMES	GIVEN NAMES ABCDEFGHIJ	GIVEN NAMES JKLMNO	GIVEN NAMES PQRSTUVWXYZ	GRANTORS	BOOK	PAGE	No. of Acres	BRIEF DESCRIPTION, LOCATION, ETC. (Not Warranted)
35360 Mar 2, 1987	Jones		L	m.	etc Kate Amber Butler Bailey Kate B. Bailey	1289	399		Lots 70, 71 + pt 69 Fair Ground
35316 Mar 3, 1987	"		Brent	Jym	Larry A. Root ^{trust}	1289	315		Lot 11 "Colony"
35664 Mar 3, 1987	"		Louise	Sherry	SKA Shelma C. Jones Shelma C. Sides	1289	496		Lots 15 + 16 Franklin Rd.
36219 Mar 6, 1987	"		James	William H.	Ray E. McAlister as Committee	1289	765		Lot 3 Buncombe Rd. Travelers Rest
37916 Mar 16, 1987	"	Elizabeth	etal		Caroline J. Crain	1290	417		Lot 100 Augusta Rd.
38650 Mar 18, 1987	"		Aubrey Jr. Mary Grubbs		Dean Lee Williams a S.C. Ben Pts	1290	762		Lot 18 Sec C. Dهنه Farm Pt 1 Sec 1
39037 Mar 20, 1987	"		DBA Helman Properties	Philip W.	PC Associates	1290	925		Lot 3 Linkside Dr. Linkside
40118 Mar 24, 1987	"		w etail Dean		Michael C. Rosenthal	1291	144		pt lots 1+2 Brist Cr. Ashley Ave
40445 Mar 27, 1987	"		Helen Bess		"	1291	144		
40560 Mar 30, 1987	"		Carl + Mauri		Dean A. Lister Trust	1291	346		Lot 11 Oak Glen Sec I
41261 Mar 30, 1987	"		Deann M. + Judith		BWT Fifty Fifth	1291	469		w/nd being prop. Requeir also P/W Apt # 18 Williamsburg at Botany
41454 Apr 1, 1987	"		Diane S.		Stephen B. Lane	1291	501		Lots 18 + 19 Brookside Ave.
42370 Apr 2, 1987	"	Frances		Stephen etail Patrick	Germaine J. Newey	1291	766	5.05 acs	Park
43104 Apr 8, 1987	"	Bros Canning Co. Inc.		Ray Lee	James R. Clardy Sr. et al	1291	832		Lot 115 Crosby Circle, Paramount
	"				Joseph C. Drene	1292	146		2 Parcels
	"		Mark W.		Master W. Daniel Johnson	1292	444		Power of attorney

REVERSE or GRANTEE Index to Deeds — Greenville County, S. C.

REG. U. S. PAT. OFFICE *ChumCott* County Indexes Since 1888 An Identifying Trade Mark

 Open at Proper Tab according to First Letter or Letters of Name and refer to Buff Sub-Index sheet for page reference.

COTT FAMILY NAME INDEX No. 75 © 1949
MADE BY THE COTT INDEX COMPANY, COLUMBUS, OHIO
SOLD BY PHOTO COPY SUPPLY, MAULDIN, S. C.

(N.V.)

FILE NUMBER DATE OF RECORD	GRANTEES FAMILY NAMES	GIVEN NAMES ABCDEFGHIJ	GIVEN NAMES JKLMNOPQ	GIVEN NAMES RSTUVWXYZ	GRANTORS	BOOK	PAGE	No. of Acres	BRIEF DESCRIPTION, LOCATION, ETC. (Not Warranted)
43644 Apr 15, 1987	Jones		^{W.} Bruce		Shelia L. Jones	1292	654		Lot 1, Hwy 101 Regime
43747 Apr 15, 1987	"		Lovick C. Margaret		Robert W. Bruce	1292	684		Unit 22 Riverhead Airy Prop.
44080 Apr 16, 1987	"		Daniel T		Lula Mae Jones	1292	837		Durable power of attorney
44007 Apr 16, 1987	"		Edward Charles + Lynn	Sealand Lynn	Walter S. Early	1292	811		See III Lot #53 Intrust pt. Palmetto Island
44553 Apr 20, 1987	"		Charles + Linda J.		Union Home Loan Corp	1292	983		Brandon Plant Lot 492 Star Dr. Abney Mills
45298 Apr 23, 1987	"		Freddie H +	W. Jr. William	Edward J. Goodwill	1293	327		part 7p. Lot 23 Belle Meade Sec 3
46995 May 1, 1987	"		Leon W. +	B. Lylene	Sec. of Housing Urban	1293	905		James H pt lot 1 + pt lot 2 Columbia Ave +
47192 May 4, 1987	"		Eddie Mae	etal	Bessie Mae Smith Jones	1294	31		General power of attorney Add. Belle Vista Hpts.
48549 May 11, 1987	"				Sue J. Foster Investments	1294	578		Lot 7 Maria Louise Lane
49068 May 13, 1987	"			Goodwin Anny	James Cullen Goodwin	1294	776		Power of attorney
49554 May 15, 1987	"		L. etal Eddie		Candace A. Dreyard	1294	959		Agreement
49809 May 18, 1987	"		Donna			1294	959		
50386 May 19, 1987	"		Deane Marjorie		JNA Lanetta Williams Lanetta Williams Wilman	1295	92		Deeds Lot 56 W. Hillcrest Dr. Druid
50778 May 19, 1987	"			Coakane Williams	Elizabeth Gilmer Coakane	1295	276		Power of attorney
50778 May 20, 1987	"		L. Samuel		Serathy Cooper Jones	1295	317		Lot Hwy 20, Brone 2p

(over)

REVERSE or GRANTEE Index to Deeds — Greenville County, S. C.

REG. U. S. PAT. OFFICE *Chas McCott* County Indexes Since 1888 An Identifying Trade Mark

Open at Proper Tab according to First Letter or Letters of Name and refer to Buff Sub-Index sheet for page reference.

COTT FAMILY NAME INDEX No. 75 © 1949
MADE BY THE COTT INDEX COMPANY, COLUMBUS, OHIO
SOLD BY PHOTO COPY SUPPLY, MAULDIN, S. C.

FILE NUMBER DATE OF RECORD	GRANTEES FAMILY NAMES	GIVEN NAMES ABCDEFGHIJ	GIVEN NAMES JKLMNO	GIVEN NAMES PQRSTUVWXYZ	GRANTORS	BOOK	PAGE	No. of Acres	BRIEF DESCRIPTION, LOCATION, ETC. (Not Warranted)
51245 May 22, 1987 51319	Jones	Michael Charles + Nancy M.			Budden, ^{Dr.} Developed the	1295	674		Dempsonville Lot 23 S. Almond St. Sec. 1 Blue Pecan Terrace
51753 May 27, 1987 51836	"	Dois H G. + m.	W. Riley	W. Riley	Marie R. Cook ^{Dr.} the	1295	741		Lot 142 Cr. White Base Rd + Maplewood
52243 May 27, 1987 52276	"	Calvin + Kenneth			John J. McCombs etal	1295	889		Lot 7 King St.
52276 May 28, 1987 52539	"	H. Mark DBA Pelham	Valerie Properties	Philip W.	Douglas R. Grier Donald E. Franklin	1295	998		0.067 ac. Gled Lot Forest Sec 2 Lot 28 Crafton St. Arundale
52869 June 1, 1987 53864	"	Linda		Samuel A. Walter Wilton	Nellie Jane Jones Dr. South Moonville Farm	1296	180		Lot 11 Shadowood Sec 1 Power of attorney Lot 2
54465 June 4, 1987 54975	"	Albert R. etal		Perry Lee	James A. Reed Mills Mary Donna Jackson	1296	728		Unit 79 Jonestown II Lot 68 The Village Tp.
55681 June 9, 1987 56193	"	J. Winona		etal	Arthur P. Jones etal	1296	999		Lots 19, 20 + 21 Chick Spgs Dr. Butler Tp.
57168 June 10, 1987 57525	"	Jane E. + Yanna L		Randal B.	Lawrence E. McNair Jr. etal	1297	177		Lot 44 + Pt Lot 43 Batesview
57525 June 15, 1987 57525	"	Faye B + Philip W.		William Otter Wooten DBA Pelham Properties	William Otter Wooten Philip W. Jones	1297	441		Lot Roper Mt. Rd. Lot W. Parker Rd.
57525 June 23, 1987 57525	"	Carl T + Linda L.		Philip W. etal	Philip W. Jones etal	1298	869		Lot 55 Pebble Valley
57525 June 24, 1987	"				Clyde H. Jones	1298	42	4.84	acres Travelers Rest Bates Tp

REVERSE or GRANTEE Index to Deeds — Greenville County, S. C.

REG. U. S. PAT OFFICE *Chas McCott* County Indexes Since 1888 An Identifying Trade Mark

Open at Proper Tab according to First Letter or Letters of Name and refer to Buff Sub-Index sheet for page reference.

COTT FAMILY NAME INDEX No. 75 © 1949
MADE BY THE COTT INDEX COMPANY, COLUMBUS, OHIO
SOLD BY PHOTO COPY SUPPLY, MAULDIN, S. C.

FILE NUMBER DATE OF RECORD	GRANTEES FAMILY NAMES	GIVEN NAMES ABCDEFGHIJ	GIVEN NAMES JKLMNO	GIVEN NAMES PQRSTUVWXYZ	GRANTORS	BOOK	PAGE	No. of Acres	BRIEF DESCRIPTION, LOCATION, ETC. (Not Warranted)
5783 July 31, 1987 8713	Jones			W. Riley Sr.	Allen L. Stagner et al	1301	416		Jan Ests. Lot 15 + 14 Lot 14 Mill Circle
Aug 19, 1987 8714	"		A. Michael +	Susan	Marquette Wadsworth	1302	800	4.55	ac. William Rd.
Aug 19, 1987 9200	"	Barbara +	O Lynn		James A. Mossey et al	1302	893		Lot 40 Fowler Field
Aug 21, 1987 9448	"	Brenda			James Jones Jr.	1303	109		Lot 34 Foxwood
Aug 24, 1987 9873	"	Carl D.		+ Rosalie	William C. Turner et al	1303	222		Lot 189 Del Norte Ests Sec II
Aug 26, 1987 10169	"	Charles			Francis Joseph Jones et al	1303	440		Power of attorney
Aug 27, 1987	"	Franklin +	Judi S. +	Roy et al	Siane V. Jones et al	1303	546		Easement Agreement
"	"	Dor Lee +	Mary P.	et al	" " "	1303	546		
"	"	Siane V.			Franklin D. Jones et al	1303	546		
Aug 27, 1987 10286	"	Dona M		+ Richard	Walter V. Roberson et al	1303	622		Lot 63 Northwood
Aug 28, 1987 10560	"			Ronith	Balaine Butler Bldg Inc	1303	789		Lot 42 Pebble Valley
Aug 31, 1987 10640	"			Masako S.	Joyce W. Pendarvis	1303	870		Lot E. Curtis St. St. Ann Chick Spz Sp.
Aug 31, 1987 10646	"	Brenda J.			William E. Jones	1303	849		Int 3.7 Acres plus 2.45 ac. w.
Aug 31, 1987 10890	"	David A.		+ Susan S.	David L. Daniel et al	1303	990		Lot 28 Oak Forest Estates
Sept 4, 1987 11716	"	Barbara A.		+ Larry H.	Greenville County Redevelopment	1304	388		Lot 167 Paramount Park East
Sept 14, 1987 12167	"			Judore et al	Betty B. Gentry	1305	02		Lot 434 In 4 Belle Mead
"	"			Jerome et al	"	1305	02		

REVERSE or GRANTEE Index to Deeds — Greenville County, S. C.

REG. U. S. PAT OFFICE *ChamCott* County Indexes Since 1888
An Identifying Trade Mark

Open at Proper Tab according to First Letter or Letters of Name and refer to Buff Sub-Index sheet for page reference.

COTT FAMILY NAME INDEX No. 75 © 1949
MADE BY THE COTT INDEX COMPANY, COLUMBUS, OHIO
SOLD BY PHOTO COPY SUPPLY, MAULDIN, S. C.

(X X)

FILE NUMBER DATE OF RECORD	GRANTEES FAMILY NAMES	GIVEN NAMES ABCDEFGHIJ	GIVEN NAMES KLMNO	GIVEN NAMES PQRSTUWXYZ	GRANTORS	BOOK	PAGE	No. of Acres	BRIEF DESCRIPTION, LOCATION, ETC. (Not Warranted)
14053 Sept 22, 1987 14646	Jones			Richard D	Donna M. Jones	1305	526		Sec 26 Lot Lot 63 Northwood
Sept 24, 1987 15446	"	Looper Frances D. III			Annabel Looper <i>By atty in fact Messrs. H. C. Day</i>	1305	822		Owner of attorney
Sept 30, 1987 15646	"	C. Clayton + Jackie			Madys C. Jones	1306	237		PT Lot 35
Sept 30, 1987 16268	"			Sylvia	Carla S. Haughton	1306	368		Lot 19 Idlewood Dr.
Oct 5, 1987 16340	"	Franklin + Judi S.			Cora Smith Barry	1306	825		Strip Memorial Dr.
Oct 5, 1987 16691	"				Robert B. Jones	1306	817		<i>Copy it in part will also lot part will</i> Lot white horse rd also with corner
Oct 7, 1987	"			T. Douglas <i>et al</i>	Rick C. Farr <i>et al</i>	1307	21		Lot 69 Buncombe Rd. + Corvinton Rd. Sec II Northwood Hills
" 17503	"			Sara M. <i>et al</i>	" " "	1307	21		
Oct 13, 1987	"	Charles <i>et al</i>			Drady Ellenburg <i>et al</i>	1307	589		Lot 18 Painted Hwy Low Sore
"	"	Charles			"	1307	589		etc
17782 Oct 15, 1987	"			J. Dean	W. W. Collins <i>et al</i>	1307	799		Lot # 160 Lake Lanier
17941 Oct 15, 1987	"	Brian A		Robert J.	A. Mejad Hobson Jr. <i>et al</i>	1307	945		Sec VI Lot # 204 Lowndes Lane Charleston
20076 Oct 29, 1987	"			Jamy E Wilson	Janet W. Jones	1309	131		Lot 15 Oak Hill Dr. "Oak Hill"
20272 Oct 30, 1987	"			Melvin + Pamela	Tom S. Jenkins, <i>et al</i>	1309	224		Lot 162 Pine Brook Forest
20351 Oct 30, 1987	"	Arthur C. <i>et al</i>			Bryan S. Russick	1309	281	1.56	3 Tracts Lockhart Dr.
"	"	Antoinette			" " "	1309	281		

REVERSE or GRANTEE Index to Deeds — Greenville County, S. C.

REG. U. S. PAT OFFICE *Chris McCott* County Indexes Since 1888 An Identifying Trade Mark

 Open at Proper Tab according to First Letter or Letters of Name and refer to Buff Sub-Index sheet for page reference.

COTT FAMILY NAME INDEX No. 75 © 1949
MADE BY THE COTT INDEX COMPANY, COLUMBUS, OHIO
SOLD BY PHOTO COPY SUPPLY, MAULDIN, S. C.

FILE NUMBER DATE OF RECORD	GRANTEES FAMILY NAMES	GIVEN NAMES ABCDEF GH	GIVEN NAMES IJKLMNO	GIVEN NAMES PQRSTU VWXYZ	GRANTORS	BOOK	PAGE	No. of Acres	BRIEF DESCRIPTION, LOCATION, ETC. (Not Warranted)
20405 Oct 30, 1987	Jones			<i>et al</i> Wendy J.	Ralph E. Bass, Jr.	1309	310		Riverside Lot 12 Colonial Ave.,
20616 Nov 2, 1987	"	Chris J. +		Sue R.	August Kohn-Co, Inc.	1309	412		Lot 23 Parkstone Hills Civic Sp. 7P.
20823 Nov 3, 1987	"	Billie Jean			Roger B. Foster <i>et al</i>	1309	598		Lot 2 Berry Rd. E name
21207 Nov 5, 1987	"			<i>784 Pellham Properties</i> Philip	Valentine Butler Bldg	1309	716		Lot 49 Pebble Valley
22908 Nov 10, 1987	"	C. <i>et al</i> David			W. N. Leslie Jr.	1310	141		Lot 2 Spring Forest, at Butler
	"	Don <i>et al</i>			"	1310	141		
23256 Nov 12, 1987	"			Jackson Ratten	William Cochran Jones	1310	246		Int lot 4 Augusta Rd. at <i>Batany Woods</i> <i>Haz</i> Prop Reg also R/W
24586 Nov 23, 1987	"	Christopher			Sue Margaret Jones	1311	82		Int Apt #77 in Williamsburg
24587 Nov 23, 1987	"	Christopher			Sue M. Jones	1311	83		Int Lot 17 Property of Henson Mill Village
25438 Nov 3, 1987	"	Eileen H. +	Robert Malcolm		J. Brent Jones	1311	481		Lot 18 Sec. I Union Mill
26167 Nov 3, 1987	"	Ben J.			George F. Ballenger, <i>et al</i>	1312	37		Pt lot 10 Paris View Sec 1 sub, O'Neal Sp. also
"	"	E. A., <i>et al</i> Evangeline			" " "	1312	37		pt lot 11
27327 Dec 11, 1987	"			Kenneth Larry	Olga Michelle Jones	1312	704		Int Lot Saluda Sp.
27504 Dec 14, 1987	"	J. Jr.			George A. Beam	1312	781		Lease
28090 Dec 17, 1987	"			J. W. James	<i>Ray Paul R. Jones</i> Greenville County Clerk of Court	1313	81		plot of Ellison River Sp lots 1+2 South Saluda River
28675 Dec 21, 1987	"			<i>et al</i> James H. Melanie	Windsor Properties Inc.	1313	244		Lot 42 Montclair Sec 6
"	"			<i>et al</i>	"	1313	244		

REVERSE or GRANTEE Index to Deeds — Greenville County, S. C.

REG. U. S. PAT OFFICE *ChamCott* County Indexes Since 1888
An Identifying Trade Mark

Open at Proper Tab according to First Letter or Letters of Name and refer to Buff Sub-Index sheet for page reference.

COTT FAMILY NAME INDEX No. 75 © 1949
MADE BY THE COTT INDEX COMPANY, COLUMBUS, OHIO
SOLD BY PHOTO COPY SUPPLY, MAULDIN, S. C.

()

FILE NUMBER DATE OF RECORD	GRANTEES FAMILY NAMES	GIVEN NAMES ABCDEFGHIJ	GIVEN NAMES KLMNO	GIVEN NAMES PQRSTUVWXYZ	GRANTORS	BOOK	PAGE	No. of Acres	BRIEF DESCRIPTION, LOCATION, ETC. (Not Warranted)
28914 Dec 22, 1987	Jones	Charles W.			Sally Bernette Jones Benjamin & heirs	B3B	605	2.20	ac. County Rd.
29861 Dec 30, 1987	"	"		J. Thomas C.	Joan D. Corley	1314	101		Lot 1A Dist Rd 5 miles N. East
30574 Jan 5, 1988	"	"	B Mary		C. Ray Hannon et al	1314	657		Lot 12 Fairview Ave
32326 Jan 21, 1988	"	Ellelean	M	L. J. Thomas	Sam W. Morris et al	1315	593		Cedar Vale pt lot 72 Old Buncombe Rd.
32688 Jan 25, 1988	"	Broadus	etal		James C. Baynell et al	1315	802		Bond for Title Lot 14 on Air Base Highlands
"	"	Daisy	etal		" " "	1315	802		
32691 Jan 25, 1988	"	Donnie C.			William B. Juatrage et al	1315	799		Chick Spgs. Sp. lot E. Main St., Taylors
32046 Jan 27, 1988	"	"		Stevie et al	Sumner Building Systems Inc.	1315	965		Lot 68 Summit Drive Crafton Common Sec. 4
"	"	"		R. et al	"	1315	965		
32119 Jan 27, 1988	"	Eppie Lynch			Marian L. Laska et al	1316	03		Lot 26 Beattie Street Chick Spgs Sp
33139 Jan 28, 1988	"	"		Roger L.	Lucille R. Jones By Martin C. Jones atty in fact	1316	25		lot Buncombe St. Chick Spgs Sp.
33532 Feb 1, 1988	"	David C	etal		David R. Christopher	1316	213	2.90	ac. Ike's Rd. Chick Spgs Sp.
"	"	Donna L	etal		"	1316	213		
33533 Feb 1, 1988	"	David C	etal		By Martin C. Jones atty in fact David R. Christopher	1316	214	1.67	ac. Ike's Rd.
"	"	Donna L	etal		"	1316	214		
35693 Feb 17, 1988	"	Donnie D.			James M. Meares et al	1317	353	2.15	Acres near Green Property of Ronald A.

REVERSE or GRANTEE Index to Deeds — Greenville County, S. C.

REG. U. S. PAT. OFFICE *Chas. McCorkle* County Indexes Since 1888 An Identifying Trade Mark

 Open at Proper Tab according to First Letter or Letters of Name and refer to Buff Sub-Index sheet for page reference.

COTT FAMILY NAME INDEX No. 75 © 1949
MADE BY THE COTT INDEX COMPANY, COLUMBUS, OHIO
SOLD BY PHOTO COPY SUPPLY, MAULDIN, S. C.

FILE NUMBER DATE OF RECORD	GRANTEES FAMILY NAMES	GIVEN NAMES ABCDEFGHIJ	GIVEN NAMES JKLMNO	GIVEN NAMES PQRSTUVWXYZ	GRANTORS	BOOK	PAGE	No. of Acres	BRIEF DESCRIPTION, LOCATION, ETC. (Not Warranted)
35743 Feb 17, 1988	Jones	Brothers Builders, Inc.			David C. Jones ^{etal}	1317	380		Rd. Chick Log Sp. 1.674 2.90 acres Ake's
26200 Feb 22, 1988	"	Clarice			Barbara J. Jones	1317	657		Specific Power of attorney
26296 Feb 22, 1988	"	Clarice Dorothy			Patricia H. Brady ^{etal}	1317	659		Lot 15 Heritage Lake Subd.
36589 Feb 24, 1988	"	Barbara Doraldine			" Tula Mae J. ^{McCurry} Batsard	1317	829		Power of attorney
36527 Feb 24, 1988	"	Alan E.			Jo Ann B. Sentell	1317	778	1.5	acres Center Rd.
36953 Feb 26, 1988	"		Keith		Greenville County Probate Judge	1318	65		Conservatorship
36947 Feb 26, 1988	"		Philip W.		Donald E. Franklin	1318	36		Sub Sec. I Lot 6 Shadowood Dr Shadowood
37876 Mar 2, 1988	"		Mary Jo		E. George McCoin Jr.	1318	528		Haris. Prop. Reg. Unit #9 University Ridge
37866 Mar 2, 1988	"		Maggie	Shirley ^{etal}	Millie Brown Bailey	1318	531	1	acre Smith Circle near Helen
28014 Mar 3, 1988	"			J. Douglas	Greenland Dump Corp	1318	605		Lot 29 Carrington Greene
38994 Mar 10, 1988	"			Jym ^{etal}	"	1318	605		
39070 Mar 11, 1988	"	Billie J. ^{etal}		William	Administrators of Veteran ^{affair}	1319	128		Lot 184 Pleasant Valley
"	"	David C. ^{etal}			W. N. Leslie, Inc.	1319	193		Lot 1 Spring Forest at Butler
"	"	Donna L. ^{etal}			" " "	1319	193		
39848 Mar 16, 1988	"	David C. ^{etal}			Shirley P. Traylor	1319	535		Lot 11 Cherokee Forest Sub Sec 3
"	"	Donna L. ^{etal}			" " "	1319	535		

REVERSE or GRANTEE Index to Deeds — Greenville County, S. C.

REG. U. S. PAT OFFICE *Chas McCott* County Indexes Since 1888 An Identifying Trade Mark

Open at Proper Tab according to First Letter or Letters of Name and refer to Buff Sub-Index sheet for page reference.

COTT FAMILY NAME INDEX No. 75 © 1949
MADE BY THE COTT INDEX COMPANY, COLUMBUS, OHIO
SOLD BY PHOTO COPY SUPPLY, MAULDIN, S. C. ()

FILE NUMBER DATE OF RECORD	GRANTEES FAMILY NAMES	GIVEN NAMES ABCDEFGH	GIVEN NAMES IJKLMNOP	GIVEN NAMES QRSTUVWXYZ	GRANTORS	BOOK	PAGE	No. of Acres	BRIEF DESCRIPTION, LOCATION, ETC. (Not Warranted)
40770 Mar 23, 1988	Jones			Stan	(R) Steven Roy Hill	1320	77		Mills Sec 6 Lot 32 E. Street Judson
40967 Mar 24, 1988	"			Sloyd S. et al	Knight & Martin Inc.	1320	208		Lot 6 Lane Sp.
"	"			Karen W. et al	"	1320	208		
41281 Mar 25, 1988	"			Ronald C.	J. C. Roy Co. Inc.	1320	356		Sub A-I Sec 7 Lot 28 Briar Park Dr. Pelham
41409 Mar 28, 1988	"	DBA Pelham Properties		Philip W.	Balentine Brothers Builders Inc.	1320	395		Lot 48 Pebble Valley
42752 Apr 4, 1988	"			Mae Anne et al	Dorinda W. Young	1321	186		Power of attorney
42664 Apr 6, 1988	"	David C.		et al	David R. Christopher et al	1321	386	2.90	on Skis Rd. Chick Spg Sp.
"	"	Donna L.		et al	David R. Christopher et al	1321	386		
43063 Apr 6, 1988	"	David C.		et al	David R. Christopher et al	1321	387	1.67	ac Skis Rd.
"	"	Donna L.		et al	"	1321	387		
43192 April 12, 1988	"			Robert J. et al	cap Inc. Hester Ridge Management	1321	757		Unit 105-D Hester Ridge Hwy Prop Reque
"	"			Dwayne	"	1321	757		
44498 Apr 15, 1988	"	Donnie S.			Dr. y. McDaniel	1322	153		Chick Spg Sp. Lot plat prop of Donnie S. Jones
44986 Apr 19, 1988	"			Mildred S.	Windsor Properties, Inc	1322	430		Lot 39 Lakeside Sub. Ph II
45384 Apr 21, 1988	"			Mary	James O. Colm	1322	721		Power of attorney
46589 April 29, 1988	"			John Loren	Donnie C. Jones	1323	440		Lot 24 Lakeland Dr. San Juan

REVERSE or GRANTEE Index to Deeds — Greenville County, S. C.

REG. U. S. PAT OFFICE *Chas McCott* County Indexes Since 1888 An Identifying Trade Mark


Open at Proper Tab according to First Letter or Letters of Name and refer to Buff Sub-Index sheet for page reference.

COTT FAMILY NAME INDEX No. 75 © 1949
MADE BY THE COTT INDEX COMPANY, COLUMBUS, OHIO
SOLD BY PHOTO COPY SUPPLY, MAULDEN, S. C.

FILE NUMBER DATE OF RECORD	GRANTEES FAMILY NAMES	GIVEN NAMES ABCDEFGHIJ	GIVEN NAMES JKLMNO	GIVEN NAMES PQRSTUWXYZ	GRANTORS	BOOK	PAGE	No. of Acres	BRIEF DESCRIPTION, LOCATION, ETC. (Not Warranted)
46931 Apr 29 1988	Jones		SA Wilson	Proprietor Philip W.	Donald E. Franklin	1323	542		Sub Sect lot 5 Shadroad Dr, Shadroad
46915 May 2 1988	"	Dale H.			Nancy B. Jones	1323	625		Power of attorney
46816 May 2 1988	"				Dale H. Jones	1323	631		Power of attorney
47002 May 2 1988	"	Dale L			James M. Jones	1323	687		Power of attorney Lenny's Block Sec 1 lot 39 Ramrod Dr Co. Inc.
47053 May 2 1988	"	David A			Jimmy J. Lindsey	1323	724		lot prop of M.E. Durham Estates Sec. 4
47258 May 2 1988	"	Laurie P.			Gerry L. Allen et al	1323	819		lot 9 E. Highlands
48132 May 6 1988	"				Hattie T. Loftis	1324	366	5.14	acc prop of Jesse B. Jones Westmoreland Cr. Chick Spring, Ga lots 17-19 W. Allyn Ave
48268 May 9 1988	"	Franklin			J. R. Jones	1324	415		Balcom Blvd above 2 ac. Austin sp. Quit claim deed lot 3 ac.
48973 May 11 1988	"	Nellie Mae		Robert L.	Thomas Wesley Dreen	1324	898		Blvd above 2 ac. Austin sp. Quit claim deed lot 3 ac. Balcom
48972 May 11 1988	"	Nellie Mae		Robert L.	David B. Dreen	1324	900		Blvd above 2 ac. Austin sp. Quit claim deed lot 3 ac. Balcom
48971 May 11 1988	"	Nellie Mae		Robert L.	Aileen Collins Dreen	1324	902		Blvd above 2 ac. Austin sp. Quit claim deed lot 3 ac. Balcom
48970 May 11 1988	"	Nellie Mae		Robert L.	Julius D. Dreen	1324	906		Blvd above 2 ac. Austin sp. Quit claim deed lot 3 ac. Balcom
48969 May 11 1988	"	Nellie Mae		Robert L.	Jack Allen Dreen	1324	910		Blvd above 2 ac. Austin sp. Quit claim deed lot 3 ac. Balcom
48968 May 11 1988	"	Nellie Mae		Robert L.	Joy E. Green	1324	912		Blvd above 2 ac. Austin sp. Quit claim deed lot 3 ac. Balcom
48965 May 11 1988	"	Nellie Mae		Robert L.	Alton Dreen LaDore	1324	896		Blvd above 2 ac. Austin sp. Quit claim deed, lot 3 ac. Balcom
48966 May 11 1988	"	Nellie Mae		Robert L.	Mirtie Dreen Jones	1324	904		Blvd above 2 ac. Austin sp. Quit claim deed lot 3 ac. Balcom Blvd.

REVERSE or GRANTEE Index to Deeds — Greenville County, S. C.

REG. U. S. PAT. OFFICE *Chas. McCall* County Indexes Since 1888 An Identifying Trade Mark


 Open at Proper Tab according to First Letter or Letters of Name and refer to Buff Sub-Index sheet for page reference.

COTT FAMILY NAME INDEX No. 75 © 1949
MADE BY THE COTT INDEX COMPANY, COLUMBUS, OHIO
SOLD BY PHOTO COPY SUPPLY, MAULDIN, S. C. ()

FILE NUMBER DATE OF RECORD	GRANTEES FAMILY NAMES	GIVEN NAMES ABCDEFGHIJ	GIVEN NAMES JKLMNOPQ	GIVEN NAMES RSTUVWXYZ	GRANTORS	BOOK	PAGE	No. of Acres	BRIEF DESCRIPTION, LOCATION, ETC. (Not Warranted)
48967 May 11, 1988	Jones		Mae	Robert L.	Sarah Agnes Baquell	1324	908		Blvd also 2 ac. Justin Sp. Hunt claim lot 3 ac. Balcony
49917 May 19, 1988	"	Denis H.			Warry S. Stepherson	1325	542		Property Reagin Unit 1-7 Park Height Hwy
50909 May 19, 1988	"		Elizabeth May		John E. Young	1325	763		Sec 3 Lot 18 Colony Pt. Glen Forest Western Hills'
51339 May 23, 1988	"		Jewelle		Gerald R. Shur	1325	947		Lot 12 Alice Jan Ave. Sec 1+2
52252 May 27, 1988	"		Matha A. Williams	H. Jean Jane Shiley	Dorje J. Wister	1326	356		Grandview Rest Lot 4 Duncombe Rd. Bates Sp.
52704 May 31, 1988	"			J. et al Tamara	Lillian C. Barnett	1326	644		Village Lot 47 Sec 3 Monahan Mill
53421 June 2, 1988	"				Brian D. McPhealy	1327	65		Wedgewood Place Lot 67 Kestrel Ct. Sec 1
54567 June 8, 1988	"		Johnny A. Ruby M.		Donald E. Franklin	1327	629		meade sub. Sec 4 Grant Sp. Lot 411 Pine Creek Court, Belle
54651 June 9, 1988	"		John E. Thomas		James L. Edwards	1327	659		Place + Harness Trail Heritage Lakes Int Lot 186 Saddle Creek
54730 June 9, 1988	"	Brothers Builders, Inc.			David C. Jones	1327	738		Butler Lot 2 Spring Forest at
54925 June 10, 1988	"		Lester T. Mae		Antey Properties, Inc.	1327	820		Ph 5 Lot 24 Scottswood Sub
56959 June 22, 1988	"		Nellie + Robert L.		Bankers Development Co.	1329	58		Easement Dr. Green
57474 June 24, 1988	"		Carolyn Lily		For Donald R. Jones Master Dr. Daniel Scarborough	1329	368		Lot 4 also Lots 5, 6 + 7 Holly
58300 June 29, 1988	"			M. et al William	Commonwealth Corp	1329	824		Right of way
58348 June 29, 1988	"	Day B		Wesley C.	Builder + Developer Inc.	1329	852		Dr.ville Lot 125 Westwood J. Sec. 2
58623 June 30, 1988	"			Robert R.	Richard A. Judd	1329	75		Lot Riverhead Rd.
" "	"			Patricia J.	" " "	1329	75		

REVERSE or GRANTEE Index to Deeds — Greenville County, S. C.

REG. U. S. PAT. OFFICE *Chas. McCott* County Indexes Since 1888 An Identifying Trade Mark

 Open at Proper Tab according to First Letter or Letters of Name and refer to Buff Sub-Index sheet for page reference.

COTT FAMILY NAME INDEX No. 75 © 1949
MADE BY THE COTT INDEX COMPANY, COLUMBUS, OHIO
SOLD BY PHOTO COPY SUPPLY, MAULDIN, S. C.

FILE NUMBER DATE OF RECORD	GRANTEES FAMILY NAMES	GIVEN NAMES ABCDEFGHIJ	GIVEN NAMES JKLMNO	GIVEN NAMES PQRSTUVWXYZ	GRANTORS	BOOK	PAGE	No. of Acres	BRIEF DESCRIPTION, LOCATION, ETC. (Not Warranted)
633 July 5, 1988	Jones		S. etal	Leland	William C. Hammond Jr. etal	1330	456		Lot 624 Westwood Sec 11
" "	"		T. etal	Martha	" " "	1330	456		
635 July 5, 1988	"			Elean etal	AKA Peggy B. Blue	1330	470		Lots 13 + 14 Landwood Ave. Fair Hts Sub
" "	"			Robert etal	Peggy B. Blue Bishop	1330	470		
" "	"			Ricki C.	" " "	1330	470		
1101 July 7, 1988	"			Sony B.	Estate of Vono L. Allen Lewis Allen Indiv + Eps	1330	712		Village Lot 38 Sec 2 Duncan Mill Tp
1060 July 7, 1988	"	Charles + Joni			J. O. Pack	1330	722	0.14	Acres Beasley Dr. Dunelm Sec 2 Duncan Hills Village
1100 July 7, 1988	"			Sony B.	Clara Allen	1330	711		Life Estate Int Lot 38
1101 July 8, 1988	"	DBA Pelham Properties		Philip W. etal	Valentine Brothers Bldrs Inc	1330	890		Lot 48 Holly Trace Sec 1 Belle Meade
1150 July 11, 1988	"			Phyllis S. etal	Andrew A. Harrison	1331	157		Lot 44 Williamsburg Dr
1100 July 13, 1988	"	Frederick E. J.	Linda		Grace M. Phillips etal	1331	240		Lot 5 Blk A Augusta Ct. Canebrake III
2947 July 18, 1988	"			Jean A. + Victor C. etal	Michael R. Ward	1332	36		Lot 280 Ticorderoga Dr.
2037 July 20, 1988	"			Judy	D.W. Thompson Jr.	1332	219		Sts 20 + 21 North St. Green also at lot 142 Oak St. Green
13423 July 20, 1988	"			Stamp corp. Transfer +	Southern Railway Co.	1332	211		Lot School St. Oak Spry Tp. to Greenville County Relinquish + transfer of Sts + Rds
2031 July 13, 1988	"	Brookus Bldrs. Inc.			White Pine Phase I	Ordinating Bl 1	646		Relinquish Unit 18 Bridgman Hwy Prop
5190 July 29, 1988	"		Jimmie L. +	Patricia M.	Sarah H. Miller	1333	312		Stamp Subl.
2006 Aug 1, 1988	"	Barbara L.			Shirley C. Addington	1333	571		Lot 11 Sorain Dr. Meadbrook

REVERSE or GRANTEE Index to Deeds — Greenville County, S. C.

REG. U. S. PAT. OFFICE *Chas. McCall* County Indexes Since 1888 An Identifying Trade Mark


Open at Proper Tab according to First Letter or Letters of Name and refer to Buff Sub-Index sheet for page reference.

COTT FAMILY NAME INDEX No. 75 © 1949
MADE BY THE COTT INDEX COMPANY, COLUMBUS, OHIO
SOLD BY PHOTO COPY SUPPLY, MAULDIN, S. C. ()

FILE NUMBER DATE OF RECORD	GRANTEES FAMILY NAMES	GIVEN NAMES ABCDEFGH	GIVEN NAMES IJKLMNO	GIVEN NAMES PQRSTUVWXYZ	GRANTORS	BOOK	PAGE	No. of Acres	BRIEF DESCRIPTION, LOCATION, ETC. (Not Warranted)
6516 Aug 4, 1988	Jones	David B.			Memo B South Carolina P.R.	1334	40		pt lot 2 Victory Ave
6539 Aug 5, 1988	"		DBA Pelham P. Cooper	Philip W.	P.C. Associates	1334	69		Deed of Distribution, Lot 1 + Sub. Map I. See I. & Lot 4 Ingle Dr. Ingle Dr.
1089 Aug 9, 1988	"	Bobby C.			Edgar Tander	1334	320		Lot 7 Ford Rd. Butler Sp.
1389 Aug 10, 1988	"			Due Ellen	Greenville County	1334	505		parcel H/A, County Rd. D-1181 Quit claim Road Abandonment
8226 Aug 15, 1988	"	Chauncey	etc		Lynne H. McKay	1335	15		Lot 123 Mapleton Dr. Project Subd.
"	"	Ann M.	etc		"	1335	15		
8529 Aug 16, 1988	"		Marion N. + Sandra P.		Mary Jane Jones	1335	148		Dr. Lot 161 + pt Lot 162 - A Overbrook
8581 Aug 16, 1988	"		Kenneth Jr. etal	Joe etal	Joseph Kenneth Hall	1335	166		J.C. Ranchettes, Sec 1 Lot 2 + Mustang Circle
"	"		Jane B. etal		"	1335	166		
10466 Aug 26, 1988	"		Josephine J. etal	Jane M.	Amanda Scott Murray	1336	270		Power of attorney
"	"				"	1336	270		
10956 Aug 30, 1988	"	Barry A. Jane			Jeffrey A. Pyle etal	1336	523		Residential Lease Agreement
11415 Sept 1, 1988	"	Brian Keith			Estate of Oscar W. Jones etal	1336	843	1	ac. Hunts Bridge Rd.
11418 Sept 1, 1988	"	Catherine R.			Robert W. Hassard Jr.	1336	877		Lot 8 Lamean Dr.
12430 Sept 8, 1988	"	Cozette W.	+	Robert Jr.	Dorothy M. Neisten	1337	350		Lot 33 Sec I. Richmond Hills Bl. Court 29
12546 Sept 8, 1988	"			Wesley R.	John M. Jones Jr.	1337	426		Lot 15 Cleveland Rd + Brown

REVERSE or GRANTEE Index to Deeds — Greenville County, S. C.

REG. U. S. PAT. OFFICE *Chas McCott* County Indexes Since 1888 An Identifying Trade Mark

 Open at Proper Tab according to First Letter or Letters of Name and refer to Buff Sub-Index sheet for page reference.

COTT FAMILY NAME INDEX No. 75 © 1949
MADE BY THE COTT INDEX COMPANY, COLUMBUS, OHIO
SOLD BY PHOTO COPY SUPPLY, MAULDIN, S. C.

FILE NUMBER DATE OF RECORD	GRANTEES FAMILY NAMES	GIVEN NAMES ABCDEFGHIJ	GIVEN NAMES JKLMNO	GIVEN NAMES PQRSTUVWXYZ	GRANTORS	BOOK	PAGE	No. of Acres	BRIEF DESCRIPTION, LOCATION, ETC. (Not Warranted)
14089 Sept 19, 1988	Jones	Idany B		Patay S.	By atty in fact Ann M Peirano Rusan A. Peirano S. R. Jones et al	1338	379		Lot 90 Bena Fort Sec II (Spartanland Circle Club Spgs Sp.) Lots 17, 18 + 19 w/length (day) For orig see Deed Bk. 1324 pg 415
14291 Sept 20, 1988	"	Franklin + Judy S			" "	1338	504		" "
14572 Sept 21, 1988	"		Mona P	Richard A	Marquet Ingram Top	1338	661		Lot 48 Boulders Rd, Forestwood
15396 Sept 26, 1988	"			Randell E	John D. Hallengrath sa Mitchell Jeffrey et al	1339	201		Deed, Lot Laurens Rd. Also R/W
15391 Sept 26, 1988	"	David A	Ann	Laurie	Jeffrey Mitchell et al Mrs. Houston D. Batson	1339	195	1.76	Acres Ferns Bridge Rd.
16405 Sept 30, 1988	"			Malina B. et al	Florence H. Batson	1339	782		power of attorney
17439 Oct 6, 1988	"			Dony C.	Sec of Housing + Urban Development	1340	416		Lot 88 Chestnut Estate Sec
17438 Oct 6, 1988	"			Dony C.	Sec of Housing + Urban Development	1340	418		Lot 48 Woodridge Dr. Biddle
17654 Oct 7, 1988	"		Inez B +	Thomas C. et al	Jessie D. Cooley of Phoenix Murray et al	1340	536	1.06	ac. Lake Side Dr.
18517 Oct 13, 1988	"			Wynne C. et al	Dorcas W. Murray	1341	32		pt Lots 74 + 75 Wynette Estate
19414 Oct 19, 1988	"	Clarence P.	Marysue D.		Daniel Robert Rey	1341	538		Enoree Hills Sub. Also easement pt Lot 32 Enoree Circle Rd Sec 2 Bata Sp.
20031 Oct 24, 1988	"	Francis			Albie C. Evans	1341	899		lots 48 + 49 Long Shoals
20375 Oct 25, 1988	"	Fred B. et al			Charles K. Price et al	1342	84		Lot 11 Poppe mt. Rd. Wintertown Arms
	"	John B et al			" "	1342	84		" "

REVERSE or GRANTEE Index to Deeds — Greenville County, S. C.

REG. U. S. PAT. OFFICE *Chas. M. Cotts* County Indexes Since 1888 An Identifying Trade Mark

Open at Proper Tab according to First Letter or Letters of Name and refer to Buff Sub-Index sheet for page reference.

COTT FAMILY NAME INDEX No. 75 © 1949
MADE BY THE COTT INDEX COMPANY, COLUMBUS, OHIO
SOLD BY PHOTO COPY SUPPLY, MAULDIN, S. C.

FILE NUMBER DATE OF RECORD	GRANTEES FAMILY NAMES	GIVEN NAMES ABCDEFGHIJ	GIVEN NAMES KLMNO	GIVEN NAMES PQRSTUVWXYZ	GRANTORS	BOOK	PAGE	No. of Acres	BRIEF DESCRIPTION, LOCATION, ETC. (Not Warranted)
20635 Oct 27 1988	Jones	Calvin Jr. Arthur			Arthur Calvin Jones	1342	293		Power of attorney
20634 Oct 27 1988	"	Calvin Jr. Arthur			Antoinette R. Jones	1342	294		Power of attorney
21162 Oct 31 1988	"	W. et al Doris			Estate of B. P. R. Eula Bridgeman White	1342	636		James H. Greer Deed of Distribution Lot East
21163 Oct 31 1988	"	Doris et al			Estate of Willie White	1342	638		James H. Greer Deed of Distribution Lot East
21160 Oct 31 1988	"	Doris W. et al			Eric Kindberg	1342	641		Quit Claim cont Lot East James
21440 Nov 1 1988	"		Jackie L. et al		Francis M. Freedland	1342	787		Lot 33 Mount Vernon Rd mnt. Vernon Estates
"	"		Marsha L. et al		" " "	1342	787		
21969 Nov 3 1988	"	Dwain J		David + Jerry	Thomas E. McConnell	1343	89		Lot 13 Canterbury Sec I
22421 Nov 4 1988	"	Japp cancelled Dennis		# 275 70 Deed Bk 1437 p 774 6-4-91	Agnes S. Williams	1343	395		Surable power of attorney See lot
23844 Nov 15 1988	"				Delma P. Estate of James H. Ponder	1344	326		Deed of Distribution 31 ac Wingo
24432 Nov 16 1988	"		DBA Pelham Properties		William J. Jennings	1344	403	.57 ac	Dubs mt. Rd.
26045 Nov 30 1988	"	S + S. Deborah		Philip W.	Balentine Butler et al	1344	621		Lot 35 Holly Trace Sec I.
26081 Nov 30 1988	"		Kenneth		Timothy A. Griffin Jr.	1345	631		Lot 18 Honeybee Lane Heritage Lakes
28632 Dec 15 1988	"	Dwain W.		Jedren E.	Thomas M. Jones	1345	651		Int Lot 186 Saddletree Place
29517 Dec 21 1988	"			Shirley M. et al Thomas M.	V. F. W. a. S. C. Gen pt Estate of B. P. R. Eunice A. Graham	1347	169 712	1.45 ac	Grave = lot 16 Gray Hill rd Watson's Collinson Rd Sylvania Hills Deed of Distribution Lot 4

REVERSE or GRANTEE Index to Deeds — Greenville County, S. C.

REG. U. S. PAT OFFICE *ChumCott* County Indexes Since 1888 An Identifying Trade Mark

Open at Proper Tab according to First Letter or Letters of Name and refer to Buff Sub-Index sheet for page reference.

COTT FAMILY NAME INDEX No. 75 © 1949
MADE BY THE COTT INDEX COMPANY, COLUMBUS, OHIO
SOLD BY PHOTO COPY SUPPLY, MAULDIN, S. C.

FILE NUMBER DATE OF RECORD	GRANTEES FAMILY NAMES	GIVEN NAMES ABCDEFGHIJ	GIVEN NAMES JKLMNO	GIVEN NAMES PQRSTUVWXYZ	GRANTORS	BOOK	PAGE	No. of Acres	BRIEF DESCRIPTION, LOCATION, ETC. (Not Warranted)
29841 Dec 22 1988	Jones	V. Nennis		A. Teresa	Jackson E. Greene	1347	942	2.0	acres Ledbetter Rd.
153 Jan 3 1989	"	B Meredith		Wayle William	Home Improvement Supply Co.	1348	928		Subdivided by Set 7 Maria Louisa Lane
765 Jan 6 1989	"	DBA Pelham Properties		W. Philip	Salentrie Brothers Bldg 70 Edward Robinson	1349	343		Set 10 Holly Chase Sec 1
860 Jan 6 1989	"	Andrew M. Jr. etal			Greenville County Tax Collector Estate of By P.R.	1349	419		Valley #5 Set 375 Property cont. adjacent
1376 Jan 10 1989	"	Frances			James Logan Skelton By P.R.	1349	725		Deed of Distribution Unit Lot 12 Oak Park Hts.
2093 Jan 16 1989	"	Elizabeth etc Jane			Estate of Mary Ann Jones By P.R.	1350	202		Rd Int 19.13 ac. Unit in Deed of Distribution Unit lot 2 Georgia
3299 Jan 23 1989	"			See I Ridge	Janice W. Jones	1350	934		Retentions Declarations, Covenants, Conditions +
3456 Jan 24 1989	"	Raven D & Wayne H			Madge Mauldin Jones Willie Mae Gibson Howard	1351	24	5.00	ac. E. Georgia Rd. Ruth B. Mauldin
3643 Jan 25 1989	"	Janice L & Richard DBA Pelham Properties		O. Philip Jr.	Willie Mae Gibson Howard	1351	101		Lot 1 + Pt Lot 2 prop of Sec 1 Adams Run
3683 Jan 25 1989	"				LPC of S.C. Inc.	1351	119		Lot 42 Kenwick Trail
3771 Jan 26 1989	"	Bary E.			Sue Ellen H. Jones Estate of By P.R.	1351	163	0.753	acres S. Fairfield Rd. woodland way also cont in strip
3799 Jan 26 1989	"	Caroline Scott			Herman Jackson Jones	1351	184		Deed of Distribution Unit Lot 3
4500 Jan 31 1989	"			DBA Pelham Properties Philip W.	LPC of S.C. Inc.	1351	511		Lot 13 Sec 1, Adams Run Subd
5222 Feb 3 1989	"	Dennis D.			Estate of Ruf E. Jones By P.R.	1352	70		Runway Sec 2 Lockwood Hts Deed of Distribution, Unit lot 4
6844 Feb 15 1989	"	John M. et al by Committee etc			Federal Nat'l Mortgage Assoc.	1352	996		Prop Res Unit 118 Ridgeview Horiz
8400 Feb 27 1989	"	Miles Dabney Conservator etc			The Mayka Co Inc	1354	33		Lot 12 Old Mile Estates Sub
	"	Ruth Thomas				1354	33		

REVERSE or GRANTEE Index to Deeds — Greenville County, S. C.

REG. U. S. PAT OFFICE *Chas McCott* County Indexes Since 1888 An Identifying Trade Mark

Open at Proper Tab according to First Letter or Letters of Name and refer to Buff Sub-Index sheet for page reference.

COTT FAMILY NAME INDEX No. 75 © 1949
MADE BY THE COTT INDEX COMPANY, COLUMBUS, OHIO
SOLD BY PHOTO COPY SUPPLY, MAULDIN, S. C.

()

FILE NUMBER DATE OF RECORD	GRANTEES FAMILY NAMES	GIVEN NAMES ABCDEFGHIJ	GIVEN NAMES JKLMNOPQ	GIVEN NAMES RSTUVWXYZ	GRANTORS	BOOK	PAGE	No. of Acres	BRIEF DESCRIPTION, LOCATION, ETC. (Not Warranted)
8641 Feb 28, 1989	Jones	Arwin II Charles	et al		now Dorothy L. Barnett Dorothy L. Jones Construction Co. Inc.	1354	228		Life Estate Lot 20 Randleton Street Forrester Creek Subd.
8997 Mar 1, 1989	"		R. C. Jr.	Patricia L.	Jimmy M. Bridges	1354	509		Lot 35 Forrester Creek Way
9425 Mar 3, 1989	"			William B.	Clary B. Jones	1354	839		Power of attorney
9553 Mar 3, 1989	"		Jones E.		Oliver Seborn	1354	901		Lot 12 Castle Sp.
9609 Mar 3, 1989	"			William R.	Heritage Capital Corp	1354	933		St Wilson Dr.
10659 Mar 10, 1989	"			Ronald E. et al	Fannie W. Jones	1355	710	9.77 ac.	Survey for Ronald E. Jones et al
"	"			Denny C.		1355	710		
11666 Mar 17, 1989	"	Andrew M. Jr.			Dr. Edward Robinson Greenville County Tax Collector	1356	286		Valley # 5 Lot 375 Prosperity Court, Pleasant Attorney
12090 Mar 21, 1989	"			AKA Shirley A. Jones Shirley Stansell	Patricia Stansell Durham	1356	562		General durable power of attorney
12030 Mar 21, 1989	"			Martin C. et al	Did. H. Bodelon et al	1356	535		Lot 91 White Oak Drive Pine Creek Forest Subd.
"	"			Linda S. et al		1356	535		
12135 Mar 21, 1989	"	Cynthia A.			Randall A. Jones	1356	595		Lot 110 Merritt Ave. Saw Sui Way, Watson's Brook
13350 Mar 29, 1989	"	Brian W.		Shirley M.	E. J. W. A. S. C. Sen. Pts. By atty in fact Denise Hammy	1357	277		Lot 1/6 = 1.45 ac. Windy Woods
13360 Mar 29, 1989	"	Charles B. + Jane B.			Marshall L. Lowmy et al	1357	290		Lots 21, 22 + 23 Carl St Braseland Cemetery Deerp. Co. Inc
13815 Mar 31, 1989	"			Reg E.	Braseland Cemetery Deerp. Co. Inc	1357	793		Lot 25 2 sec 11 Bransford 1-78-4 Bransford Stone Estates
14112 Apr 3, 1989	"	Henna M.			Michael N. Childress	1357	971		Lots 7, 8 + Pt Lot 9 Fruit St

REVERSE or GRANTEE Index to Deeds — Greenville County, S. C.

REG. U. S. PAT. OFFICE *Chem-Lott* County Indexes Since 1888 An Identifying Trade Mark

 Open at Proper Tab according to First Letter or Letters of Name and refer to Buff Sub-Index sheet for page reference.

COTT FAMILY NAME INDEX No. 75 © 1949
MADE BY THE COTT INDEX COMPANY, COLUMBUS, OHIO
SOLD BY PHOTO COPY SUPPLY, MAULDIN, S. C.

FILE NUMBER DATE OF RECORD	GRANTEES FAMILY NAMES	GIVEN NAMES ABCDEFGHIJ	GIVEN NAMES JKLMNOPQ	GIVEN NAMES RSTUVWXYZ	GRANTORS	BOOK	PAGE	No. of Acres	BRIEF DESCRIPTION, LOCATION, ETC. (Not Warranted)
14442 Apr 4 1989	Jones			H. William	Bertha L. Gibson	1358	110		View Pt Lots 17+18 Welcome
14657 Apr 5 1989	"				R. A. Dr. Bayne Develop Co. Inc.	1358	213		24.5 ac Fairview of Tract 1 = 25.0 ac + Tract 2 =
15405 Apr 11 1989	"	Glenn Barry Lee Charlotte	et al et al		Dorsey D. Ford " "	1358	581		Lot 37 Resale Ave Northville
15964 Apr 13 1989	"			Randy L. C. et al Patricia	James M. Anderson " "	1358	880		Lot 42 Redmond Hills Sub. Sec 5
16392 Apr 17 1989	"			Violet S.	Leroy H. Angle Sr.	1359	97		Rd. Saluda Hills Sub. Pt Lot 8 Old Fair's Bridge
16887 Apr 19 1989	"	Brothers Builders, Inc.			Louis Walker Roper Estate of By P.R.	1359	413		Lot 7 Chick Sogs Jr. Piedmont Ave. Piedmont Mtz Co-
17662 Apr 20 1989	"	Nancy Louise Goodwin			David Victor Jones Estate of By P.R.	1359	525		Deed of Distribution Lot 52 Sec 3 same as p. 1-4 Grassland Cemetery
17661 Apr 20 1989	"	Glennie J.			Rex E. Jones	1359	527		Deed of Distribution Lot 252 Sec 110
17364 Apr 24 1989	"	Dewena	+	Roy H.	Bob Jones University Presbyterian Church in	1359	717		Rd. Sec 1, 54 ac. Lot 28, 536 ac. Anderson Bridge
17362 Apr 24 1989	"	Dewena	+	Roy H.	Presbyterian Church in	1359	720		Rd. Sec 1, 54 ac. Lot 28, 536 ac. Anderson Bridge
17769 Apr 25 1989	"	Brian W	+	Shirley M.	V. J. W. A S. C. Ben Pts	1359	969	1.34	acres = Lot 17 Windy Woods Sub
19224 May 3 1989	"	Melven	+	Flamela	Tom B. Jenkins et al	1360	802		Lot 161 Pine Brook Forest
19695 May 5 1989	"	Charles R.	+	Joni D.	Donithy L. Smith et al	1361	60		9 ac. Also R/W for Impres + Egress
20218 May 10 1989	"	Doris H.	+	W. Riley	Wilma P. Baker et al	1361	316		Lot 4 Ellen St. Marilla

REVERSE or GRANTEE Index to Deeds — Greenville County, S. C.

REG. U. S. PAT. OFFICE *ChamCott* County Indexes Since 1888 An Identifying Trade Mark

Open at Proper Tab according to First Letter or Letters of Name and refer to Buff Sub-Index sheet for page reference.


COTT FAMILY NAME INDEX No. 75 © 1949
MADE BY THE COTT INDEX COMPANY, COLUMBUS, OHIO
SOLD BY PHOTO COPY SUPPLY, MAULDIN, S. C.

()

FILE NUMBER DATE OF RECORD	GRANTEES FAMILY NAMES	GIVEN NAMES ABCDEFGH	GIVEN NAMES IJKLMNO	GIVEN NAMES PQRSTUWXYZ	GRANTORS	BOOK	PAGE	No. of Acres	BRIEF DESCRIPTION, LOCATION, ETC. (Not Warranted)
20219 May 10, 1989 20202	Jones	Doris H DBA	Pelham Properties	W. Riley	Martin A. Baker <i>etc</i>	1361	317		Mobile Home 4 parcels State Sp. also Run Subd. See 1
May 16, 1989 20293	"			Philip W.	LPC of S.C. Inc.	1361	364		Lot 41 Reswick Trail, Adams Pg 213 for orig
May 16, 1989 20695	"			R. A. Sr.	Bayne Development Co.	1361	503	50.79	ac. Near H. Hwy, See Bk. 1358
May 19, 1989 21352	"	Brother Builders		Sloan William	Charles E. Howard Jr.	1361	554		Lot 49 Jerra Woods Subd.
May 17, 1989 21353	"			Maulein	Maulein F. Jones	1361	944		Power of attorney
May 19, 1989 21350	"			Ruth Randy	William Sloan Jones	1361	950		Power of attorney
May 19, 1989 23571	"			Jerry Leroy H.	C. Joe Martin S/A Roy Lee Smith Dary L. Smith	1361	941		Power of attorney Drew Chick Spgs Sp. Lots 12+13 Ford St (Newlands) Sub Sec 2
May 31, 1989 23813	"			William	AKA Milled & Shingle Mary M. McClure	1363	207		Lot 16 Ashley Oaks Dr, Brentwood 45 Cutting Cr. Chick Spgs Sp. Lots 129, 130+131 + pt lots 128, 144 +
June 1, 1989 24395	"			William	William B. Payne	1363	356		Power of attorney
June 5, 1989 24389	"	Herman		Leav H.	Urban Dump Secretary of Housing +	1363	848		Power of attorney Boyce Brown Lot 86 Block 9, E. Park Add.
June 5, 1989 25125	"			J. C.	Samuel Alfred Jewell	1363	771		1.11 acres Marietta
June 9, 1989 25546	"			Lalal Lal	One Franklin Jones	1364	167		Power of attorney
June 13, 1989 25547	"			Lalal Lal	Sude F. Jones	1364	413		Power of attorney
June 13, 1989 25616	"			DBA Pelham Properties	Philip W. L.P.C. of S.C. Inc.	1364	419		Power of attorney Lot 11 Adams Run Sec 1
June 13, 1989 26671	"			Consolidated #27311 6-6-90	Mary W. Shykey	1364	440		
June 19, 1989	"					1365	106		Power of attorney

REVERSE or GRANTEE Index to Deeds — Greenville County, S. C.

REG. U. S. PAT. OFFICE *Chem-Lock* County Indexes Since 1888 An Identifying Trade Mark

 Open at Proper Tab according to First Letter or Letters of Name and refer to Buff Sub-Index sheet for page reference.

COTT FAMILY NAME INDEX No. 75 © 1949
MADE BY THE COTT INDEX COMPANY, COLUMBUS, OHIO
SOLD BY PHOTO COPY SUPPLY, MAULDIN, S. C.

FILE NUMBER DATE OF RECORD	GRANTEES FAMILY NAMES	GIVEN NAMES ABCDEFGHIJ	GIVEN NAMES JKLMNO	GIVEN NAMES PQRSTUVWXYZ	GRANTORS	BOOK	PAGE	No. of Acres	BRIEF DESCRIPTION, LOCATION, ETC. (Not Warranted)
28000 June 28, 1989	Jones	Angela B	+	Peter R.	Calder D. Ehemann ^{etal}	1365	880		Lot 117 Foxcroft Sub Sec II Bridge Rd.
28958 July 5, 1989	"	David R			David L. Harrison ^{etal}	1366	508	4,000	Acres New Harrison Ave #20
29136 July 5, 1989	"	Charles	Joni ^{2d}		Lowell E. Halt ^{etal}	1366	560		25ft Right of Way Near Bradford Place
29340 July 6, 1989	"		Lisa A.		Frank A. Landgraff	1366	643		Int Lot Roper Mtn Rd. & Merifield Park Sub.
29352 July 6, 1989	"		John M.		Threatt Enterprises, Inc.	1366	652		Lot 19 Merifield Court Merifield Park Sub.
29353 July 6, 1989	"		John M.		Threatt Enterprises, Inc. ^{etal}	1366	654		Lot 86 Hillsborough Dr. Overton Ave. Cedar Dale
29616 July 10, 1989	"	Alvin J.			Thomas L. Jones Jr. ^{etal}	1366	908		Pt Lot 72 Old Buncombe Rd &
30137 July 12, 1989	"	Brother Builders			Ed. J. Rennie ^{etal}	1367	138		Agreement
30106 July 12, 1989	"	"	"		Drew Rickard ^{etal}	1367	140		Agreement
30105 July 12, 1989	"	"	"		The First Church of God ^{etal}	1367	142		Agreement
30600 July 12, 1989	"	"	"		Carroll D. Rennie ^{etal}	1367	146		Agreement
30678 July 14, 1989	"	Clyde J.			W. H. Alford	1367	397		Lot 164 Chewy Chase Subd.
31113 July 18, 1989	"	Adela J.			Country Club Inc. Carolina Springs Golf	1367	455		Parcel Carolina way #7. See see Deed Bk 516 pg 544
31112 July 18, 1989	"			Estate of W. R.	McCarter Presbyterian Church	1367	649		Release of Restrictions Lot 5
	"			Estate of W. R.	James E. Aacus ^{etal}	1367	651		see Deed Bk 516 pg 544 Release of Restrictions Lot 14

REVERSE or GRANTEE Index to Deeds — Greenville County, S. C.

REG. U. S. PAT. OFFICE *Chemical* County Indexes Since 1888 An Identifying Trade Mark

Open at Proper Tab according to First Letter or Letters of Name and refer to Buff Sub-Index sheet for page reference.

COTT FAMILY NAME INDEX No. 75 © 1949
MADE BY THE COTT INDEX COMPANY, COLUMBUS, OHIO
SOLD BY PHOTO COPY SUPPLY, MAULDIN, S. C.

()

FILE NUMBER DATE OF RECORD	GRANTEES FAMILY NAMES	GIVEN NAMES ABCDEFGHIJ	GIVEN NAMES KLMNO	GIVEN NAMES PQRSTUVWXYZ	GRANTORS	BOOK	PAGE	No. of Acres	BRIEF DESCRIPTION, LOCATION, ETC. (Not Warranted)
311 11 July 18, 1989 31114	Jones			Estate of W. R.	E. Roger Cherry jr.	1367	653		see Deed Bk 516 pg 544 Release of Restrictions Lot 7
July 18, 1989 32003	"			Estate of W. R.	Homer B. Frick	1367	655		see Deed Bk 516 pg 544 Release of Restrictions Lot 13
July 21, 1989 32007	"	et al Conie H. St.			Mary W. Dughey	1368	33		1365 pg 206 Lower of attorney for orig Sur Bk Ed. P. E. Hudson Estate
July 21, 1989 32028	"	Engel + Joan P.			Norothy Sue Hudson	1368	40	2.15	Acres = Tract 5-A North Parker Rd Between lots 11 + 12 Carolina Way Sect Dist claim parcel designated as adjacent County Estates
July 21, 1989 "	"			R. A. Jr.	Bayne Development Co.	1368	58		
" "	"			" "	" "	1368	58		
32538 July 25, 1989 32250	"	Farris A.			By P. R. Estate of Pauline Jones	1368	249		Deed of Distribution 4.1 acres Farmette Hgts Unit Lot 9 Farmington Trail
Aug 9, 1989 "	"			A. et al Patricia	Hayd W. Putman	1369	858		Lot 86 Alpha D. Kennedy Park Conte Sp.
" "	"			Roberta	" "	1369	858		
35491 Aug 10, 1989 33649	"	DBA Belham Properties		Philip W.	Builders Inc Salentine Brothers	1369	955		Lot 80 Holly Grace Sect Daisy Mrs. Pine Hill Village
Aug 11, 1989 33650	"	Artie Jackson			Estate of P. R. Ruth C. Jackson	1370	10		Deed of Distribution Lot 67 Prop Res
Aug 11, 1989 33652	"	Lydia		et al	Fed Nat'l Inty Assoc. By atty in fact Martha G. Grudell	1370	14		Unit 15 C Ridgeview Hgts
Aug 15, 1989 "	"	J. Olin		et al	Arthur Green	1370	336		Lot Pine Ave Chick Spgs Sp.
" "	"	Lorraine		et al	" "	1370	336		
36471 Aug 16, 1989 36190	"	Janice + William L.			Robert B. Smith et al	1370	499		Park Lot 26 Owens Rd. Larena
Aug 18, 1989	"	Annie L		+ Paymon H	Norma B. Hopkins	1370	663	2.0	ac Oaklawn Sp.

REVERSE or GRANTEE Index to Deeds — Greenville County, S. C.

REG. U. S. PAT. OFFICE *Chas McCott* County Indexes Since 1888 An Identifying Trade Mark

 Open at Proper Tab according to First Letter or Letters of Name and refer to Buff Sub-Index sheet for page reference.

COTT FAMILY NAME INDEX No. 75 © 1949
MADE BY THE COTT INDEX COMPANY, COLUMBUS, OHIO
SOLD BY PHOTO COPY SUPPLY, MAULDIN, S. C.

FILE NUMBER DATE OF RECORD	GRANTEES FAMILY NAMES	GIVEN NAMES ABCDEFGHIJ	GIVEN NAMES JKLMNOPQ	GIVEN NAMES RSTUVWXYZ	GRANTORS	BOOK	PAGE	No. of Acres	BRIEF DESCRIPTION, LOCATION, ETC. (Not Warranted)
36983 Aug 18, 1989	Jones	Brenda			William E. Jones	1370	762		lot 1 + 2 Colmae Ave + City St, also pt Pt lot 1 Cedarlane Rd, Absopt. p lots 2+3+4 Riverside + Int in Ccment
"	"	"			" "	1370	762		
37261 Aug 31, 1989	"	William Gregory	Mark A	Wendell E ^{jr.}	Wendell E. Jones	1370	901		Austin Sp. Int 2.3 Acres Satterfield Rd.
37270 Aug 22, 1989	"			Richard J	Mabel E. Jones	1370	905		Power of attorney
37369 Aug 22, 1989	"		Linda		Richard J. Jones	1370	972		Power of attorney Rd. McCullough Hgts.
37559 Aug 23, 1989	"		Jean S.		Evelyn S. Quigans	1371	79		Int Lot 52 S. Franklin
38799 Aug 29, 1989	"	Barney	Laura A		Suprat Palchaudhury	1371	669		Lot 14 Deerpark Place Sec 3
38611 Aug 29, 1989	"			A utie Thomas Lm utie Sharon	Charles H. English	1371	607		Lot 18 Sugarcoast Map 7 Sugar Creek
"	"				" "	1371	607		
38868 Aug 3, 1989	"		Melvin	H.	Estate of B. P. R. Frances Riddlehuber Jones	1371	724		Blackburn + Prescott St. Deed of Distribution Lot 33
39608 Sept 1, 1989	"	Bobbie Jane			Hazel B. Jones	1372	198		Power of attorney
39621 Sept 1, 1989	"		Mary D.		Larkin J. Jones jr.	1372	204		Power of attorney
39399 Sept 1, 1989	"	Casper	etal		Edward Nixon	1372	55		Lot 4 Whiller Dr. Park Lane Terrace
"	"	Elaine	etal		" "	1372	55		
39620 Sept 1, 1989	"		Mary D.		Larkin J. Jones jr.	1372	188		Rd. also 1 acre Miller Rd. O'Neal Sp Int 1.080 acs Country Club
39605 Sept 1, 1989	"	Bobbie Jane	Merie Carolyn Linda	etal etal	Hazel B Jones	1372	196		Int 3.35 acs also .34 acs. also Lot 17 Chick Spz Sp.
"	"				" "	1372	196		

REVERSE or GRANTEE Index to Deeds — Greenville County, S. C.

REG. U. S. PAT OFFICE *Chas. McCall* County Indexes Since 1888 An Identifying Trade Mark

Open at Proper Tab according to First Letter or Letters of Name and refer to Buff Sub-Index sheet for page reference.


COTT FAMILY NAME INDEX No. 75 © 1949
MADE BY THE COTT INDEX COMPANY, COLUMBUS, OHIO
SOLD BY PHOTO COPY SUPPLY, MAULDIN, S. C.

()

FILE NUMBER DATE OF RECORD	GRANTEES FAMILY NAMES	GIVEN NAMES ABCDEFGHIJ	GIVEN NAMES JKLMNOPQ	GIVEN NAMES RSTUVWXYZ	GRANTORS	BOOK	PAGE	No. of Acres	BRIEF DESCRIPTION, LOCATION, ETC. (Not Warranted)
40891 Sept 11, 1989	Jones			Laura J + Richard A.	The Smith Co of Greenville Inc. AKA Jose B. Jones	1372	825		Jannhones Unit 18 Pelham Oaks
42418 Sept 20, 1989	"	Ann B.			J. B. Jones	1373	733		Unit 18 Pelham Oaks Part Lot 71 Old Coaley Bridge Rd
42968 Sept 25, 1989	"	Dandi		DBA Pelham Properties	David Barbrey et al	1374	73		Strip Fairview Rd Adams Run Subd.
43205 Sept 26, 1989	"			Philip W.	LPC of S.C. Inc.	1374	216		Lot 37 Mulvany Dr. Sec 1
43948 Sept 29, 1989	"	Jane		Melody S. Thomas W.	Samuel W. Lawrence et al	1374	631		Lot 43 Sec 13 Subd for woods
43949 Sept 29, 1989	"	Robin +		Janet et al	Wayne B. Jones	1374	641		Lot 3.35 on Chick Spg Sp.
"	"			Elizabeth et al	"	1374	641		also 34 + Lot 17 Buddy Cole Woodland Chick Spg Sp.
46165 Oct 12, 1989	"	Crystal		B. m.	C. E. Blankenship Jr.	1375	991		Lot 2 3 Berkley Ave. Sans Rd.
46292 Oct 13, 1989	"			John W.	Estate of Lula Jones By	1376	62		Deed of Distribution Lot 5 Website
47337 Oct 19, 1989	"	Carl M.			South Carolina Nat'l Bank	1376	729		Lot 5 prop of Carl M. Jones
49215 Oct 31, 1989	"			Judith	William R. Jones	1377	771		Part Lot Wilson Dr.
49432 Nov 1, 1989	"	Gerald C.		etal	Bailey Properties, Inc.	1377	899		Falls Ph II Lot 18 5 Deepwood Dr. Pelham
49443 Nov 1, 1989	"			Linda A.	POA for Mahell E. Jones Richard J. Jones et al	1377	906		Lot 114 Rutledge Ave.
49563 Nov 1, 1989	"			Lynne A.	NC Nat'l Bank of NC	1377	952		Slopes Sec 1 Lot 87 Fernleaf Dr. Sunny
49752 Nov 2, 1989	"			John et al	Rice Properties Inc.	1378	031		Lot 26 River walk Phase I-A
"	"			Maria et al	"	1378	031		
"	"			Jane	"	"	"		

REVERSE or GRANTEE Index to Deeds — Greenville County, S. C.

REG. U. S. PAT OFFICE *Chas. McCall* County Indexes Since 1888 An Identifying Trade Mark

 Open at Proper Tab according to First Letter or Letters of Name and refer to Buff Sub-Index sheet for page reference.

COTT FAMILY NAME INDEX No. 75 © 1949
MADE BY THE COTT INDEX COMPANY, COLUMBUS, OHIO
SOLD BY PHOTO COPY SUPPLY, MAULDIN, S. C.

FILE NUMBER DATE OF RECORD	GRANTEES FAMILY NAMES	GIVEN NAMES ABCDEFGHIJ	GIVEN NAMES JKLMNO	GIVEN NAMES PQRSTUVWXYZ	GRANTORS	BOOK	PAGE	No. of Acres	BRIEF DESCRIPTION, LOCATION, ETC. (Not Warranted)
50400 Nov 7, 1989	Jones	Glennie			By P.R. Estate of Rex E. Jones	1378	713		Sec 2 Lockwood Hgts. Bayner Ave Deed of Distribution Int Lot 4 to Greenville County
50679 Nov 8, 1989	"	Brothers Builders Inc			Timber Ridge Phase I		698		Dedication + transfer of sta + rds West Meadowbrook Farm
50113 Nov 9, 1989	"	Waskell Charles			By P.R. Estate of Ida Mae Jones In Willie Freeman Joe	1378	916		Lot 16 + lot 17 Collected Tract
51117 Nov 15, 1989	"	Brenda W			Greenville County Jay Calletta	1379	601		Lot Dubois Road
52407 Nov 20, 1989	"	Catherine J.			William R. Jones etal	1380	17		St. Green Chick Egg Sp. Lot 62 Brown St. + Spring Ridge P.H. Swansgate
52627 Nov 21, 1989	"	Catherine Wing			Mary Brooks Watson etal	1380	174		Quit Claim lat Lot 33 Hummingbird also lat 33 H.H. Swansgate
52625 Nov 21, 1989	"	Catherine Wing			Robert H. Eskew etal	1380	176		Lot 33 Hummingbird Ridge
53353 Nov 28, 1989	"	Edward		Philip W.	DBA Ribbon Properties Dump Corp Half Mile Lake	1380	677		Phase 2 Lot 191 Cold Branchway (old) Attorney
53511 Nov 29, 1989	"	Charles		cancelled promise to convey 5-4-94 R/O # 31639	Beth A. Jones	1380	764		general durable power of Mastella Rd. Greer
53517 Nov 29, 1989	"	Geraldine N.			By P.R. Estate of Fred Newton Jones	1380	776		Deed of Distribution Lot 29
53764 Nov 30, 1989	"	Henry W.			Margaret E. Waldrep	1380	923		Special power of attorney
54244 Dec 1, 1989	"	Henry W.			Margaret E. Waldrep	1381	829		Special power of attorney
54100 Dec 1, 1989	"	Brenda J.			Darby Knolls, Inc. etal	1381	129		Lot 2 Darby Knolls Sec 1
54613 Dec 4, 1989	"		James E. Jr.		Marty Reynolds	1381	450		Lot 50 Cochran Hgts.
54743 Dec 5, 1989	"		Mary E. C.		Nannie C. Barnes etal	1381	554		Lot 5 Dallas Dr.
54834 Dec 5, 1989	"			Roger L. etal	Ratterree - James Inc	1381	585		Lot 42 Jamestown Estates Sec 4
"	"			Jeresa D. etal	" " "	1381	585		

REVERSE or GRANTEE Index to Deeds — Greenville County, S. C.

REG. U. S. PAT OFFICE *Chas McCalls* County Indexes Since 1888 An Identifying Trade Mark

Open at Proper Tab according to First Letter or Letters of Name and refer to Buff Sub-Index sheet for page reference.

COTT FAMILY NAME INDEX No. 75 © 1949
MADE BY THE COTT INDEX COMPANY, COLUMBUS, OHIO
SOLD BY PHOTO COPY SUPPLY, MAULDIN, S. C.

()

FILE NUMBER DATE OF RECORD	GRANTEES FAMILY NAMES	GIVEN NAMES ABCDEFGHIJ	GIVEN NAMES KLMNO	GIVEN NAMES PQRSTUVWXYZ	GRANTORS	BOOK	PAGE	No. of Acres	BRIEF DESCRIPTION, LOCATION, ETC. (Not Warranted)
54857 Dec 5, 1989	Jones				AKA gemell & West gemell & Long	1381	621		Lot East Washington St.
55649 Dec 13, 1989	"				Samuel E. Hunt et al	1382	319		parcel
56267 Dec 14, 1989	"			E. G. W. James	Michael E. Harris et al	1382	573		Lot 15 Oak Forest Sec 1
56302 Dec 14, 1989	"				Victor A. et al Mark A. Jackman et al	1382	597		Lot 27 Holgate Dr. Sec 3 Wade Hampton Gardens
" "	"				Patricia et al " " "	1382	597		
56589 Dec 15, 1989	"			W. Scott DBA Pellham Properties	Walter S. Early et al	1382	742		James Estate Lot 211 Shelburne Rd. Sec B.
57554 Dec 20, 1989	"			Philip W. Sedon	Judy Mice Lake et al	1383	112		Lot 137 Judy Mice Lake Phase 2
57568 Dec 22, 1989	"	Delores W		William	Michael S. Jashert et al	1383	349	5.46	Sec 7 Ridge Glen ac. = Lot 26 Wagon Hill Subd. Crest Rd. Chick Sps. Sp.
58036 Dec 27, 1989	"			Lula M. B. DBA Pellham Properties	Daniel Jones et al	1383	619		Int Lot 31 Lee Circle &
58315 Dec 28, 1989	"			Philip W.	LPC of S.C. Inc.	1383	827		Lot 36 Sec. I. Adam Run Subd
58624 Dec 29, 1989	"			Joe C. et al	Joe William	1384	143		25.65 ac. S.C. Hwy Int claim 25.65 ac. S.C. Hwy

