

INDIRECT or GRANTEE Index to Deeds — Greenville County, S. C.

REG. U. S. PAT OFFICE *Chas McCott* County Indexes Since 1888 An Identifying Trade Mark

Open at Proper Tab according to First Letter or Letters of Name and refer to Buff Sub-Index sheet for page reference.

COTT FAMILY NAME INDEX No. 75 © 1949
MADE BY THE COTT INDEX COMPANY, COLUMBUS, OHIO
SOLD BY WALKER, EVANS & COGSWELL CO., CHARLESTON, S.C.

(A)

FILE NUMBER DATE OF RECORD	GRANTEES FAMILY NAMES	GIVEN NAMES ABCDEFGHIJ	GIVEN NAMES JKLMNO	GIVEN NAMES PQRSTUVWXYZ	GRANTORS	BOOK	PAGE	No. of Acres	BRIEF DESCRIPTION, LOCATION, ETC. (Not Warranted)
17124 Jan 20, 1975	Kelly			D. et al. Lanford	James E. Milligan et al.	1013	342	} 23.31	Lot on Georgia Rd. + 30' Rd. shown as Rd. reserved, above to line "1" in "1" lot #1 on the line in Sec. 3 Appleland Cemetery Cemetery Road - above lot #44
" " 17375 Jan 30, 1975	"			Lynn M.	" "	1013	342		
19705 Feb 24, 1975	Kelley			Alvin William Hillcrest Memorial	William Hillcrest Memorial Park	1014	959		
25210 Mar 2, 1975	Kelley			Milford J.	J. J. Whitley	1015	151	23.31	#1011 Justice F. in... Sec. 3 Appleland Cemetery
20574 Mar 6, 1975	Kelley			Russell	Sec. of Housing + Urban Dev.	1015	334		"Blk E. Stone East" Lots 15, 16 + pt. 14 David St Rents
22633 Apr 2, 1975	"	Curtis			Shenwood Court Apart.	1016	263		Conditional Jurisdiction of
2341x Apr 3, 1975	"	Charles			Shenwood Court Apart.	1016	500		
27462 May 22, 1975	Kelley			Lesley R	United States of America	1018	753		Wh. "Bellingham" Sec. I D'sille Quitclaimd, Lot 34 Abbotts Rd
208221 Jun 2, 1975	"	Gerald S			John H. Stokes	1017	171	} 9.13	Acc. County Rd. near Pleasant Hill Church Community Highland Tp
" " 28819 June 6, 1975	"	Beverly H			" "	1019	171		
20750 June 11, 1975	Kelley			Milford J.	Kathleen K. Dickson	1019	495		Lot S.C. Hwy. 417 (Old Lanes Rd) "Mill Creek" lot
30683 June 26, 1975	Kelley			Thomas D	Mill Creek, et al	1020	224		Lot 1 + Mill Creek Rd
				Richard Louise	C.R. Melton, et al.	1020	370	43%	Acc. Piedmont Hwy

INDIRECT or GRANTEE Index to Deeds - Greenville County, S. C.

(A) REG. U. S. PAT OFFICE County Indexes Since 1888 An Identifying Trade Mark

Open at Proper Tab according to First Letter or Letters of Name and refer to Buff Sub-Index sheet for page reference.

COTT FAMILY NAME INDEX No. 75 © 1949 MADE BY THE COTT INDEX COMPANY, COLUMBUS, OHIO SOLD BY WALKER, EVANS & COGSWELL CO., CHARLESTON, S.C.

Table with columns: FILE NUMBER, DATE OF RECORD, GRANTEES FAMILY NAMES, GIVEN NAMES ABCDEFGH, GIVEN NAMES IJKLMNO, GIVEN NAMES PQRSTUWXYZ, GRANTORS, BOOK, PAGE, No. of Acres, BRIEF DESCRIPTION, LOCATION, ETC. (Not Warranted). Includes entries for Kelly, Bidley, Billy, Charles, Grace, Maurice, Linda, Samuel, William C., George B., Juanita, and Bessie Buff.

- next page -

INDIRECT or GRANTEE Index to Deeds — Greenville County, S. C.

2
(B)

REG. U. S. PAT. OFFICE *Chas McCott* County Indexes Since 1888
An Identifying Trade Mark

Open at Proper Tab according to First Letter or Letters of Name and refer to Buff Sub-Index sheet for page reference.

COTT FAMILY NAME INDEX No. 75 © 1949
MADE BY THE COTT INDEX COMPANY, COLUMBUS, OHIO
SOLD BY WALKER, EVANS & COGSWELL CO., CHARLESTON, S.C.

FILE NUMBER	DATE OF RECORD	GRANTEES FAMILY NAMES	GIVEN NAMES ABCDEFGH	GIVEN NAMES IJKLMNO	GIVEN NAMES PQRSTUVWXYZ	GRANTORS	BOOK	PAGE	No. of Acres	BRIEF DESCRIPTION, LOCATION, ETC. (Not Warranted)
14805	Dec 8, 1975	Kelley		Lloyd E. ^{etal.}		Shirley R. Bennett	1028	292	}	Lot 11 D.C. Rd. 106, Opore Tp.
"	"	"		James H. ^{etal.}		" "	1028	292		
18418	Jan 20, 1976	"	Diane H. +	James R.		Brown Enterp., of D.C. ^{done.}	1030	408		"Dumny Slope" Sec. I Lot 32 Raulood Dr.
18870	Jan 20, 1976	"	Edward J.			Paul E. Kelly, ^{etal.}	1030	628	2.60	Sec. 21st Rd. near H. down Mainview Tp.
18869	Jan 20, 1976	"		Francine J. + Margie	Paul E. ^{etal.}	Paul E. Kelly, ^{etal.}	1030	631	10.85	Sec. 2-20-114 near H. down Mainview Tp.
23564	Mar 17, 1976	"	Elizabeth +	Robert W.		William M. Getty ^{etal.}	1033	255		Boundary Line Agreement Sec. 22 Chick Spg. Tp
24583	Mar 22, 1976	"	Francine F. +	Russell		Bernice E. Smith ^{etal.}	1033	455		Lot 126 + pt. Lot 127 Orchard
24411	Mar 23, 1976	Kelley		James ^{etal.}		John B. Swartz	1033	662	2.74	Sec. Epuley Rd. Highland Tp.
"	"	"		Lisa McCreary ^{etal.}		" "	1033	662		Rd. Mauldin
29887	May 4, 1976	Kelley		Milford N.		Lawrence E. McNew	1036	532		cont. Lot 1 Mauldin to Corcoran Oranston
30675	May 26, 1976	Kelley	Calvin H.			John D. Jones ^{etal.}	1036	931		lots 21 + 30 Prop. E.M. Oranston Prop
30674	May 26, 1976	"	Calvin H.			Porter J. Vaughan	1036	953		cont. lots 21 + 30 E.M.
31325	Jan 2, 1976	Kelley		Ronald Milford +	George W. Peggy	Ronald C. Ayers, Jr	1037	333		Lot 7 Brown Rd
31314	Jan 4, 1976	"		Milford		John H. Mullis	1037	405	4.17	Sec. 21st Rd. + Kill near Opore
32638	Jan 9, 1976	"	Billy			Opore Baptist Camp Assoc.	1037	653		with easement to right of way near Opore, Chick Spg. Tp. together

INDIRECT or GRANTEE Index to Deeds — Greenville County, S. C.

2
(B)

REG. U. S. PAT. OFFICE *Chas McCott* County Indexes Since 1888 An Identifying Trade Mark

Open at Proper Tab according to First Letter or Letters of Name and refer to Buff Sub-Index sheet for page reference.

COTT FAMILY NAME INDEX No. 75 © 1949
MADE BY THE COTT INDEX COMPANY, COLUMBUS, OHIO
SOLD BY WALKER, EVANS & COGSWELL CO., CHARLESTON, S.C.

FILE NUMBER DATE OF RECORD	GRANTEES FAMILY NAMES	GIVEN NAMES ABCDEFGHIJ	GIVEN NAMES JKLMNOPQ	GIVEN NAMES RSTUVWXYZ	GRANTORS	BOOK	PAGE	No. of Acres	BRIEF DESCRIPTION, LOCATION, ETC. (Not Warranted)
32157 Jun 10, 1976	Kelley	Mae Ethel			(from Jimmy Rutledge) U.S. of America	1037	746		Dr. "The Village" near S'ville part claim - part of Chesley Westerly Hills Dec II part 30 Jackson Dr.
32183 Jun 10, 1976	Kelley		Judi		Jerry A. Kelley	1037	762		
32512 Jun 14, 1976	Kelley	Charles E., et al			Diana S. Droue	1037	932		part 473 Dec V "Westwood" S'ville Austin Sp.
" "	"	Frankie E. et al			" "	1037	932		
1831 Aug 2, 1976	"					1037	932		
32114 Aug 10, 1976	"					1041	365		
32116 Aug 10, 1976	"					1041	365		
4444 Aug 16, 1976	Kelley	Charles B. et al			Joseph H. Keith et al	1041	365		Dr. "Holloway" part lot 32 = 1.08 Acs. part of part of "Holloway" part II
4481 Aug 20, 1976	Kelley	Anthony +	Shirley		James H. Clark, et al	1041	548		lot 14 1/2 acres around bridge water C. Haslingy Rd. Dec. 1976 part. lot 6 group of Kenny "Holloway" part II
5382 Aug 23, 1976	"	Bobby R.			Marion H. Kelly	1041	792		lot 50 "Holloway" part II part of
6301 Sept 1, 1976	Kelley				Marquette B. Barber	1042	367		part of
804 Sept 24, 1976	Kelley				Dean P. Jones et al	1043	459		lot 20 "Holloway" part II part of
9393 Oct 3, 1976	"				Middlewood Wood Service	1044	78		part of
11127 Oct 22, 1976	Kelley				Atta Lee Dill	1044	964		lot 2 = 1.10 Acs. Lot Linda Lane
" "	"				" "	1044	964		

INDIRECT or GRANTEE Index to Deeds — Greenville County, S. C.

2
(c)

REG. U. S. PAT OFFICE *Chas McColl* County Indexes Since 1888
An Identifying Trade Mark

Open at Proper Tab according to First Letter or Letters of
Name and refer to Buff Sub-Index sheet for page reference.

COTT FAMILY NAME INDEX No. 75 © 1949
MADE BY THE COTT INDEX COMPANY, COLUMBUS, OHIO
SOLD BY WALKER, EVANS & COGSWELL CO., CHARLESTON, S.C.

FILE NUMBER	DATE OF RECORD	GRANTEES FAMILY NAMES	GIVEN NAMES ABCDEFGHIJ	GIVEN NAMES JKLMNO	GIVEN NAMES PQRSTUVWXYZ	GRANTORS	BOOK	PAGE	No. of Acres	BRIEF DESCRIPTION, LOCATION, ETC. (Not Warranted)
12548	Nov. 5, 1976	Kelley		Louis L. et al.		Co Inc. Graceland Cemetery Dev.	1045	770		Cemetery Dead - Lot 61 Sec. II Open Space 1 thru 6
"	"	"		Junius A. et al.		" "	1045	770		
13053	Nov. 12, 1976	"		Milford D.		Cap. C & T Financial Service	1046	91		Agreement
15062	Dec. 3, 1976	"			Shelma	Jerry D. Penland	1047	201		pt. Lot 13
15116	Dec. 3, 1976	"			Wilma S.	Dora H. Kilgore	1047	225		pen. prop. Lot Earley Bridge Rd. also
15117	Dec. 3, 1976	"			Wilma S.	Helen S. Hellams	1047	226		pen. prop. Lot Earley Bridge Rd. also
17591	Dec. 30, 1976	"		Norma Goodman		Benjamin Jerry Kelley	1048	842		"Broadman" Lot 19 Holmsby Lane
17743	Jan. 4, 1977	Kelley	Annelle W.	et al.		William J. Humphreys	1048	992		"Brook forest" Grant Tp.
17768	Jan. 4, 1977	"		None		Johnny M. Flynn	1049	24	8.70	Lot 5 Woodmont Cir. Blk. A "Nolly tree" Austin Tp.
18131	Jan. 7, 1977	Kelley			C. et al.	William	1049	267		Geo. Greer Adams Mill Rd. Sparg. Tp. Open
19374	Jan. 21, 1977	"	Danny		Patricia	Rolf Donald Garrison	1049	935		Lot S. Main St. Chick Lark Rd. Cleveland Tp.
19668	Jan. 26, 1977	Kelley	E. Larry Jr.			Harbor Town Ltd. pto.	1050	75		Lot Watson Mt. Rd. + Devil's "Harbor Town"
19892	Jan. 28, 1977	"	Christine Frances			Russell James Kelley	1050	203		Unit 44 Stanley Dr. + 22 Druid St. Blk. A Stone Mt. Hills Tp.
20746	Feb. 7, 1977	Kelley		Milford D.		2 Towers Rice	1050	667		pt. Lot 23 thru 28 also lots 21 + 22
23511	Mar. 7, 1977	Kelley		L. C. Jr. et al.		David James Schultz	1052	211		Lot cor. Open Dr. + Lawrence
"	"	"		Wollie S. et al.		" "	1052	211		Lot 39 cor. Fairmont Ave. + Fairfield Rd. Euton "Brookforest" Grant Tp.

INDIRECT or GRANTEE Index to Deeds — Greenville County, S. C.

2
(C)

REG. U. S. PAT. OFFICE *Chas. McCall* County Indexes Since 1888 An Identifying Trade Mark

Open at Proper Tab according to First Letter or Letters of Name and refer to Buff Sub-Index sheet for page reference.

COTT FAMILY NAME INDEX No. 75 © 1949
MADE BY THE COTT INDEX COMPANY, COLUMBUS, OHIO
SOLD BY WALKER, EVANS & COGSWELL CO., CHARLESTON, S.C.

FILE NUMBER DATE OF RECORD	GRANTEES FAMILY NAMES	GIVEN NAMES ABCDEFGHIJ	GIVEN NAMES KLMNO	GIVEN NAMES PQRSTUVWXYZ	GRANTORS	BOOK	PAGE	No. of Acres	BRIEF DESCRIPTION, LOCATION, ETC. (Not Warranted)	
23771 Mar. 9, 1977	Kelley		Mario		Harvey Lee Grant	1052	403		Lot Williams Rd. Note: Blk E	
23987 Mar. 11, 1977	Kelley	Beverly L.			Lena M. Baha Cathcart	1052	522		Lot 41 Pisgah Cui. Paris	
24209 Mar. 15, 1977	Kelley			R. et al	B. J. Outson, et al	1052	637	1.0	acc Ballew Rd Bate Sp.	
" "	"			B.	" " "	1052	631			
25273 Mar. 24, 1977	"				James E. Kelley	1053	333		"Hillsborough" Sec. II Lot 80 Lilly Lane	
26637 Apr. 6, 1977	"				John T. et al.	1054	200		Lot 22 Crestmore Dr. "Grand View"	
" "	"				Louise et al.	"	"			1054
27558 Apr. 14, 1977	Kelley				Jackie Dale et al.	1054	634		Lot 43 Sunshine Ave. "Samo Duce Highlands" Sec. II "Lake Forest" Lot 119 Hermitage Rd. "K. Island" etc Lot 27 "S. Dale Dr.	
" "	"				Martha Ann R. et al.	"	"			1054
27751 Apr. 18, 1977	"				Gladio J. + Robert J.	Charles B. League et al.	1054	742		
30810 May 10, 1977	"				Linda L. Scott w.	Robert W. Stephens	1056	321		
31533 May 11, 1977	"				L.B. et al.	Ollie J. Boston	1056	875	0.75	Acc. Green Hill, Hillscrest Dr. Chick cove sp. "Hillside" Tr.
" "	"				James	" "	1056	875		
31787 May 20, 1977	"				Mary F.	James L. Campbell	1057	510		Lot 11 "Hillscrest" Tr. 2 tracts
3340 June 27, 1977	"				Mildred D.	Glady P. Stout et al.	1059	351		Contract of Sale

Next page

INDIRECT or GRANTEE Index to Deeds — Greenville County, S. C.

REG. U. S. PAT OFFICE *Chas McCott* County Indexes Since 1888 An Identifying Trade Mark

Open at Proper Tab according to First Letter or Letters of Name and refer to Buff Sub-Index sheet for page reference.

COTT FAMILY NAME INDEX No. 75 © 1949
MADE BY THE COTT INDEX COMPANY, COLUMBUS, OHIO
SOLD BY WALKER, EVANS & COGSWELL CO., CHARLESTON, S.C.

FILE NUMBER DATE OF RECORD	GRANTEES FAMILY NAMES	GIVEN NAMES ABCDEFGHIJ	GIVEN NAMES KLMNOP	GIVEN NAMES QRSTUVWXYZ	GRANTORS	BOOK	PAGE	No. of Acres	BRIEF DESCRIPTION, LOCATION, ETC. (Not Warranted)
36522 June 30, 1977	Kelley			et al	Paul M. ^{et al} James W. Childers ^{III, et al}	1059	659	}	Lot 38 Old Hickory Point "Forester Woods" Sec I Mauldin
"	"			et al.	Shao Lu " "	1059	659		
999 July 11, 1977	Kelley		Lynn M.	Sharon ^{R.}	Deward Wilson, et al	1060	282	0.74	acs. Lakeside Rd.
1659 July 15, 1977	"		John R.		Albert S. Dozier ^{et al}	1060	670	}	Unit I of "Ganterbury Hills" Lot 2 Gamblebrook Rd.
" " "	"		Jo Ann ^{L.}		" " "	1060	670		
3191 July 29, 1977	Kelley		John H.		John F. Bachner, et al	1061	462	}	Lot 47 Greenwood Dr. "Edwards Forest" Sec. II
" "	"		Mary J.		" " "	1061	462		
3339 Aug. 1, 1977	"	Edward ^{G.}		Shirley P.	James M. Scherlin, et al	1061	579	}	"Dunmy Delopes" Lot 50 Barclay Dr. "Botany Woods" Sec. II Pt. Lot 214 Rollingbridge Dr.
3514 Aug. 2, 1977	Kelley	Daniel K.	Natalie J.		William Alex Hyder	1061	686		
5985 Aug. 24, 1977	Kelley		Samantha ^{D.}		Jeanette M. Kelly ^{et al}	1063	297	.95	acs. Cannon Rd. O'Neal Tp.
7388 Sept. 2, 1977	"		Millford ^{D.}		Pansy B. Martin,	1064	151	32.75	acs. Nalland Rd + Calome Rd.
7387 Sept. 2, 1977	"		Millford ^{D.}		Jimmy W. Buttram	1064	153	32.75	acs. Nalland Rd + Calome Rd.
7386 Sept. 2, 1977	"		Millford ^{D.}		R.W. Burdette, et al	1064	155	32.75	acs. Nalland Rd + Calome Rd.
7809 Sept. 8, 1977	"	Charles K			Hiram Bedell Willis ^{et al}	1064	358	}	Lot, Paved County Rd. O'Neal Tp.
"	"	Helen W.			" " "	1064	358		
7967 Sept. 9, 1977	"	Charles K et al			W. C. Willis	1064	549	}	1st 1/2 ac. of lot of Green & Ingram on Nalland Rd. O'Neal Tp.
"	"	Helen W. et al			" " "	1064	549		

INDIRECT or GRANTEE Index to Deeds — Greenville County, S. C.

2

(D) REG. U. S. PAT. OFFICE *Chas. M. Cott* County Indexes Since 1888 An Identifying Trade Mark

Open at Proper Tab according to First Letter or Letters of Name and refer to Buff Sub-Index sheet for page reference.

COTT FAMILY NAME INDEX No. 75 © 1949
MADE BY THE COTT INDEX COMPANY, COLUMBUS, OHIO
SOLD BY WALKER, EVANS & COGSWELL CO., CHARLESTON, S.C.

FILE NUMBER DATE OF RECORD	GRANTEES FAMILY NAMES	GIVEN NAMES ABCDEFGHIJ	GIVEN NAMES JKLMNO	GIVEN NAMES PQRSTUVWXYZ	GRANTORS	BOOK	PAGE	No. of Acres	BRIEF DESCRIPTION, LOCATION, ETC. (Not Warranted)
9493 Sept. 23, 1977	Kelley	Andrea B.	+	Robert F.	Willis M. Bell, et al	1065	379	0.95	Acc. Pelham Rd. "Poplar Circle"
10376 Oct. 3, 1977	"	Dorothy F.			Furman C. Sherman, et al	1066	17		Lot 7 Nandina Ave. also R/W to ingress & egress on Rt 20 at 5
11276 Oct. 10, 1977	"			William N.	Ray Kelley	1066	485		Tract 6 = 3.230 ac. Kelly Rd. Fairview 20
12668 Oct. 24, 1977	Kelley			Milford D.	C.I.J. Financial Services, Inc.	1067	233		Lot 15 Summit St. Ft. Sum
13107 Oct. 27, 1977	Kelley	Gordon D.			P. Walker Harrison, et al	1067	425		Lot Du Pont Dr. Rd.
15848 Nov. 21, 1977	Kelley			Milford D.	Five Forks Enterprises, Inc. as Tr.	1068	816		Lot U.S. Hwy. 276 at W. Georgia See II also tract
16552 Nov. 29, 1977	Kelley			Inc.	Vance B. Draddy	1069	303		Lots 16 thru 21 Woodmont Estate
19122 Dec. 27, 1977	"			Paul E. et al	J. H. Cottraw, et al	1070	732	34.584	Acc. Cooley Bridge Rd. (D.C. Hwy. 247) Dunblin Sp.
"	"			G. et al Dora Jane	" " "	1070	732		
19241 Dec. 27, 1977	"			Mary	Sola K. Albright, et al	1070	757		Blks. A Int. Pt. lot 8 Arlington Ave. "Duncan Mill" Inc. II
19449 Dec. 29, 1977	"			Dorothy H. et al	G. P. Stewart, et al Inc.	1070	956		Lot 71 cor. Hutchins + Smith St.
20387 Jan. 6, 1978	Kelley			Jackie D. et al	Herald P. Shur Real Estate	1071	501		Lot 59 Sunshine Ave. "San Louis Highlands"
"	"			Martha R.	" " " "	1071	501		
20365 Jan. 6, 1978	Kelley			Milford D.	Gladya Stout, et al	1071	485	125	Acc. "Westwood" Inc. III D'ville
23063 Feb. 3, 1978	Kelley	Danny J.			John L. Livingston, et al Now Dorothy H. Kelley Lyon	1073	194		Lot 248 Sellowood Cir. Sp. D'ville
27109 Mar. 16, 1978	Kelley			James J. + Lilla Ann	Dorothy H. Kelley	1075	394	1.05	Acc. Richardson + Fairview

INDIRECT or GRANTEE Index to Deeds — Greenville County, S. C.

REG. U. S. PAT OFFICE *Chas McCott* County Indexes Since 1888 An Identifying Trade Mark

Open at Proper Tab according to First Letter or Letters of Name and refer to Buff Sub-Index sheet for page reference.

COTT FAMILY NAME INDEX No. 75 © 1949
MADE BY THE COTT INDEX COMPANY, COLUMBUS, OHIO
SOLD BY WALKER, EVANS & COGSWELL CO., CHARLESTON, S.C.

(E)

FILE NUMBER DATE OF RECORD	GRANTEES FAMILY NAMES	GIVEN NAMES ABCDEFGH	GIVEN NAMES IJKLMNO	GIVEN NAMES PQRSTUVWXYZ	GRANTORS	BOOK	PAGE	No. of Acres	BRIEF DESCRIPTION, LOCATION, ETC. (Not Warranted)
27275 Mar. 17, 1978	Kelley				<i>Urban Development</i> Russell J. Secretary of Housing &	1075	505		"Edgeworth" Lot 8 Buxton Court.
27717 Mar. 22, 1978	Kelly	David N.			Balentine Brothers Builders, Inc.	1075	724		Lot 105 Crowdale Dr. "Gray Fox Run"
29778 Apr. 10, 1978	Kelley			at al J. Don	Hary S. Capps et al	1076	812		Lot 160 Lake Forest Drive III
"	"			at al James	" " "	1076	812		
29804 Apr. 10, 1978	Kelley			Arnold James W. Sandra	John A. Mize	1076	777		
31458 Apr. 24, 1978	Kelley			Trifford D.	Evelyn Jane R. Petty	1077	664		Made" See III Lot 408 Pine Creek Ct. "Belle Hills"
31557 Apr. 25, 1978	Kelley	et al David E.			Henry C. Saylor	1077	718		Lot 15 + pt lot 16 E. Perry Rd. "Secwood"
"	Kelley	et al Deborah D.			" " "	1077	718		
32363 May 1, 1978	Kelley			Michael W. Sandra W.	Herald S. Strouch, et al	1078	208		Sec II Lot 54 Castlewood Dr. "Faircraft" Etc."
33186 May 8, 1978	Kelley			Scott W.	Linda S. Kelly	1078	794		Lot 39 Shrydale Dr. "Piedmont"
34142 May 16, 1978	Kelley	<i>Cancelled</i> Dannie S. L...	1-28-82 Deed Bk. 1161 p 522	W. W. # 16926	J. J. Rust	1079	293		Contract
36595 June 6, 1978	Kelley			Trifford D.	Lee O. Huskamp, et al	1080	604		Lot 5 Green Dr.
36702 June 7, 1978	Kelley	Billy Joe +		Peggy D.	John A. Durr, et al	1080	675		Sec III Lot 11 Creighton St. "Colonial Hills"
2020 July 19, 1978	Kelley	Bruce H. + Mary L.			Ricky D. Gosnell	1083	483		Lot 52 Flora Ave. "Camille's Park"
2513 July 25, 1978	Kelley	Helen M.			Benny Ray Kelly	1083	742		Lot. 4.00 Acres "Brookforest"
2956 July 28, 1978	Kelley			Jeanne B.	Karl H. Kelly	1084	10		Lot 22 Woodmont Circle Blk A.

INDIRECT or GRANTEE Index to Deeds — Greenville County, S. C.

(G) REG. U. S. PAT. OFFICE *Chas. M. Cotts* County Indexes Since 1888 An Identifying Trade Mark

Open at Proper Tab according to First Letter or Letters of Name and refer to Buff Sub-Index sheet for page reference.

COTT FAMILY NAME INDEX No. 75 © 1949
MADE BY THE COTT INDEX COMPANY, COLUMBUS, OHIO
SOLD BY WALKER, EVANS & COGSWELL CO., CHARLESTON, S.C.

FILE NUMBER DATE OF RECORD	GRANTEES FAMILY NAMES	GIVEN NAMES ABCDEFGHIJ	GIVEN NAMES KLMNNO	GIVEN NAMES PQRSTUVWXYZ	GRANTORS	BOOK	PAGE	No. of Acres	BRIEF DESCRIPTION, LOCATION, ETC. (Not Warranted)
4690 Aug. 11, 1978	Kelley	Freddie H.	Thomas	Thomas	Richard A. Graves, Jr. ^{et al} N/A Evelyn H. Stenwald	1085	122		Lot 69 "Adams Mill Ests." "Cardinal Park"
5050 Aug. 16, 1978	Kelley	Helen B.	Jesse S.	Jesse S.	Evelyn Duncan	1085	389		Pt. Lots 55 + 56 Cardinal Dr. for Aug see Deed Bk 1085 pg 122
7402 Sept. 6, 1978	Kelley	Freddie H.	Thomas	Thomas	Richard A. Graves, Jr. et al	1086	766		Corrective Deed - Lot 69 Adams Mill Ests.
7404 Sept. 6, 1978	Kelley	Flora S.	John H.	John H.	Eloynza A. Elmore	1086	828	0.12	Acres Green
7374 Sept. 6, 1978	Kelley	Collin	William S.	William S.	Gordon E. Mann	1086	873	11	+ 9.4 Acres Hwy. 101
8929 Sept. 19, 1978	Kelley	Hankins Marcelle			W. V. Hawkins Exec.	1088	78		Also Lot Lot 11 Jason H. Beer, Chick Spgs Tp. Chick Springs Tp.
10356 Oct. 2, 1978	Kelley	Norma J.			Joseph Lawrence Simpson ^{et al}	1089	44		Lot 3 + pt. Lot 4 Suler Rd. Ests.
10513 Oct. 3, 1978	Kelley	Calvin + E. Joaquina			Premier Investment Co., Inc.	1089	121		Lot 28 Millport Hwy "Adams Mill Rd." Chick Springs Tp.
13755 Nov. 1, 1978	Kelley	Morris			James D. Perry	1091	65	1.64	Ac. Williams Rd. / Sicks Creek
13894 Nov. 2, 1978	Kelley	Jackie Dale, et al			D. A. Burdett, Jr.	1091	142		Lot 43 Sunnyside Ave. "Sam Stuci Highland"
"	"	Martha Ann, et al			" " "	1091	142		
14548 Nov. 9, 1978	Kelley	Dorothy B. + Deans Merrin			Marion Lee Crane	1091	542		Lot 10 + 11 Inverline Rd.
14544 Nov. 9, 1978	Kelley	Clarence E. + Linda M.			William E. King	1091	556		Pt. 4 1/2 Acres Oaklawn Tp.
19760 Jan. 3, 1979	Kelley	John H. Jr. + Theresa G.			Guenter Franz, et al our Betty S. Bates	1094	742		Lot 28 Delwyn Dr. "Timberlake"
21051 Jan. 16, 1979	Kelley	Gregg B. et al			Betty B. Cronwell	1095	476		Unit 2-A Town Park of N'ville Horiz. Prop. Regime
"	"	George B.			" " "	1095	476		

INDIRECT or GRANTEE Index to Deeds — Greenville County, S. C.

KEYS PRINTING CO., GREENVILLE, S. C.

Open at Proper Tab according to First Letter or Letters of Name and refer to Buff Sub-Index sheet for page reference.

(F)

FILE NUMBER DATE OF RECORD	GRANTEES FAMILY NAMES	GIVEN NAMES ABCDEFGH	GIVEN NAMES IJKLMNO	GIVEN NAMES PQRSTUWXYZ	GRANTORS	BOOK	PAGE	No. of Acres	BRIEF DESCRIPTION, LOCATION, ETC. (Not Warranted)
21306 Jan. 18, 1979	Kelley		Jessell V.		Calvin H. Kelley	1095	604		Hoing Prop. Regime Det. Unit B-10 Gallery Centre
25921 Mar. 12, 1979	Kelley	Charles			Jerry S. Wilhite	1098	171		Lot 7 See East Ct. "See East"
27300 Mar. 23, 1979	Kelley	Edward			Joseph M. Johnson	1099	186		Ellanta St., Blk E Buena Vista Bond for title to Real Estate - Lots 29+30, (10)
28325 Apr. 2, 1979	Kelley		et al		W/A Westminister Company	1099	677		Lot 63 "Oakview" Sec. 5-B
"	"		et al		Westminister Company, Inc				
"	"		Jo Ellen		" " "	1099	677		
30491 Apr. 19, 1979	Kelley		Laura Mae		Quincy A. Sullivan	1100	870		Loop Blk # "Washington Hgts." Lot 17 + pt. Lots 15 + 16 Washington
32256 May 4, 1979	Kelley		Laura Mae		Quincy A. Sullivan	1101	831		Gen. Power of attorney
33266 May 15, 1979	Kelley		Laura H.		Hollyton, Inc.	1102	505		Lot 16 Hollyton Sec. II
34730 May 25, 1979	Kelley		Michael Joseph David		Linda H. Kelly	1103	388		Power of Attorney
34738 May 25, 1979	Kelley		Michael J. D., et al		David J. Vichery	1103	344		Pt. Lot 8 Biscayne Dr. "Timberlake" Sec. II
"	"		Linda H., et al		" "	1103	344		
1701 July 16, 1979	Kelley	Filora B.	Melton J.		Frances M. Forrester	1106	774		Lot 11 Perry Rd. San Louis Park
1721 July 17, 1979	Kelley	Elizabeth	Monroe		James Homer Ferguson	1106	814		Lot Little Texas Rd.
2135 July 19, 1979	Kelley	Lewis, et al	Edward		A. J. Prince Bldg. Inc.	1107	47		Lot 20 La Juan Dr. "Stratford" Sec. II
"	"		et al		" " "	1107	47		
2192 July 19, 1979	Kelley	Barbara	John T.		James C. Wilson, Jr. et al	1107	64		Lot 24 Eastbourne Rd. "Westlife"

Cancelled # 7141 Deed Bk 1388 pg 86p
Domingo & Tankredy 2-15-90

INDIRECT or GRANTEE Index to Deeds — Greenville County, S. C.

2

()

KEYS PRINTING CO., GREENVILLE, S. C.

Open at Proper Tab according to First Letter or Letters of Name and refer to Buff Sub-Index sheet for page reference.

FILE NUMBER DATE OF RECORD	GRANTEES FAMILY NAMES	GIVEN NAMES ABCDEFGH	GIVEN NAMES IJKLMNO	GIVEN NAMES PQRSTUVWXYZ	GRANTORS	BOOK	PAGE	No. of Acres	BRIEF DESCRIPTION, LOCATION, ETC. (Not Warranted)
3330 July 30, 1979	Kelley		Nancy P.		^{it al} Kenneth Wayne Mcintosh	1108	122		Hills Lot 23 Sacoia Dr. "Hampshire" D.C. Hoig, Prop. Regime
4077 Aug 2, 1979	Kelley	George B.			Gregg B. Kelley	1108	504		Unit 2-A Town Park of Hillville
4647 Aug 8, 1979	Kelley		Jewell L.		Gary L. Hartley	1108	910		Lot 26 Millbrooke Circle "Pine Knoll"
4763 Aug 9, 1979	Kelley	Kerry Adith	Jerry Paul		Homer M. Riddle, et al	1108	967		Parcel Ferguson Rd.
7057 Aug 29, 1979	Kelley		Joseph D. Janet D.		Ronnie S. Davis, et al	1110	304		Lot 1
" "	"		"		" " "	1110	304		"
7623 Aug 31, 1979	Kelley		J. Doyle		James G. Walden, et al	1110	636		II "Winstcliffe" Lot 5 Saluda Lake Rd. "Add. Sec."
10812 Sept. 28, 1979	Kelley		Travis		M. A. Browning, et al	1112	629		Lot Dunklin Jg. College Sts.
14224 Oct. 4, 1979	Kelley	Douglas N.			Robert R. White, et al	1113	3		Bond for Title - Parcels Lawrence + Abney Miss. "Rampart" Lot 7-1 Circle Rd.
13203 Oct. 17, 1979	Kelley		Tutty C.		Charles C. Kelley	1113	401		
14715 Oct 31, 1979	Kelley	Gloria S.			William L. Kelly	1114	683	11.0	Acres Hwy 101
14910 Nov. 1, 1979	Kelley	Douglas N. a D.C. Pts. Company			Robert P. White, et al a Pts.	1114	756		Lot
15150 Nov. 2, 1979	Kelley				J. N. J. (via Radio Enterprise, Inc) The Foster Corporation	1114	887		Lot Cor. S. Hudson + Millboro St.
16724 Nov. 16, 1979	Kelley	Annie Pearl + Judy				1114	788		Lot 58 "The Village" Sec. I + Pt. Lot 230 Highland Blvd. "Traylor Park" Lots 292, 293, 231, 232, 233 + 234
17689 Nov. 27, 1979	Kelley	Douglas N. + Janet M.			Marilyn P. Peace	1116	424		(U. S. Hwy 25 By-Pass) Lot 11 Acres White Horse Rd.
19113 Dec. 12, 1979	Kelley		John W. et al		John A. McReely	1117	114		

INDIRECT or GRANTEE Index to Deeds — Greenville County, S. C.

KEYS PRINTING CO., GREENVILLE, S. C.

Open at Proper Tab according to First Letter or Letters of
Name and refer to Buff Sub-Index sheet for page reference.

FILE NUMBER DATE OF RECORD	GRANTEES FAMILY NAMES	GIVEN NAMES ABCDEFGH	GIVEN NAMES IJKLMNO	GIVEN NAMES PQRSTUVWXYZ	GRANTORS	BOOK	PAGE	No. of Acres	BRIEF DESCRIPTION, LOCATION, ETC. (Not Warranted)
21256 Jan 7, 1980	Kelley	Donald Lee			Kenneth L. Stone et al	1118	461		Mt. Lata 219, 220 + 221
22898 Jan 24, 1980	Kelley	Donald Lee			James C. Harris	1119	582		Mt. Lata 219, 220, 221
23494 Jan 31, 1980	Kelley	Charles F. & J. Don			Winifred Dillard Kelley	1119	921		Lot Bradshaw St. D'ville Tp.
25483 Feb 25, 1980	Kelley			Thomas E. ^{Jr.}	James M. Freeman, Jr. et al	1121	15		Lot 4 "Farmington" Sec. IV Creek" map II
26741 Mar 7, 1980	Kelley	Georgette C. &		Monica S.	Cathman & Darby Bldg. Inc.	1121	779		Lot 170 White Water Ct. Sugar Less Portions
28021 Mar 20, 1980	Kelley	Ellen W. et al			Elmer A. Whitfield	1122	587	16	acres Sandy Hat Rd. Chuk Spgs Tp.
29195 Apr 2, 1980	Kelley			Milford J. et al	J. F. Whalley, et al	1123	315		Option to Buy and Assignment Forest' sec. I
29715 Apr 7, 1980	Kelley			John J. + Sharon B.	James P. Finton, Jr.	1123	569		Lot 2 Cannon Cir. Pine Brook Fairview Tp
30078 Apr 10, 1980	Kelley			John E.	Wesley A. Kelley	1123	786		Mt. Lata 24 + 25, Newcut Rd.
32455 May 6, 1980	Kelley			Jayce C. Ruthie	Theresa Ann Kelley	1125	232	2.06	acres Oakland Tp.
33620 May 20, 1980	Kelley	Denny J. + Jenette L.			Robert B. Finley	1126	74	0.202	acs. Lickville Rd. Newblin Tp.
33621 May 20, 1980	Kelley	Denny J. + Jenette L.			G. Alton Finley	1126	75	1.49	acs. County Rd. Newblin Tp.
37031 June 30, 1980	Kelley	Grace + Monroe, et al			Robert Eugene Bracken et al	1128	481	0.65	acres Little Texas Rd. Bates Tp.
37110 June 30, 1980	Kelley			James W. III	Westminster Co. a NC Corp Westminster Co. Inc.	1128	420		Lot 44 Chesterfield Edo Sec. III
1568 July 18, 1980	Kelley			James R.	Kathryn S. Kelley	1129	463		Power of attorney Fairview Tp. D'ville
1874 July 22, 1980	Kelley			James J.	Silda Ann Kelley	1129	641		Mt. 1.05 acs. Richardson St.

INDIRECT or GRANTEE Index to Deeds — Greenville County, S. C.

2
(A)

KEYS PRINTING CO., GREENVILLE, S. C.

Open at Proper Tab according to First Letter or Letters of Name and refer to Buff Sub-Index sheet for page reference.

FILE NUMBER DATE OF RECORD	GRANTEES FAMILY NAMES	GIVEN NAMES ABCDEFGH	GIVEN NAMES IJKLMNO	GIVEN NAMES PQRSTUVWXYZ	GRANTORS	BOOK	PAGE	No. of Acres	BRIEF DESCRIPTION, LOCATION, ETC. (Not Warranted)
3146 Aug 4, 1980	Kelly	Aaron Jr.	Martha E		Construction Co. Inc. Shelley Realty &	1130	360		Grove Tp Lot 2 Holcombe Rd.
3174 Aug 4, 1980	Kelly	Carolyn B.	Junius A.		Frank R. Vaughn	1130	365		Road "Rosewood Acres" H. lots 5, 6, & 7 Brushy Creek
3654 Aug 7, 1980	Kelley	Gary K.			June S. Amaler	1130	652		Pt. lot 11 Holly Springs Mauldin
"	"	Chun Hui			" " "	1130	652		
3653 Aug 7, 1980	Kelley	Gary K.			John E. James	1130	654		Lot 12 Beechwood Ct. "Holly Springs" Sec. 1
"	"	Chun Hui			" " " "	1130	654		
7775 Sept 16, 1980	Kelley	Hellen L.			David O. Kelley	1132	954		Lot 1 N. Parkers Rd. Paris Mt. Tp. Chanticleer Sec. 11
8020 Sept 12, 1980	Kelly		Marilyn R.	William	Walter H. Wieler	1133	187		Lot 191 Thornwood Lane
8457 Sept 16, 1980	Kelly		Jerry C.		Robert E. Turner	1133	574	75	Acres Old Augusta Rd. Dunklin Tp.
"	"		Jackie Turner		" " "	1133	574		
9014 Sept 22, 1980	Kelly	Ernest		Wanda B.	Paul T. Gallogly	1133	910		Mauldin Lot 15 Thelma Dr. Cedar Terrace
13722 Oct 31, 1980	Kelly		James J.	Sandra A	Furman Cooper Bldg. Inc.	1136	529		"Forster Woods" Sec. 7 Lot 103 Piney Grove Rd.
14737 Nov 12, 1980	Kelly		Ila Marie		Arthur C. Kelly	1137	181		General Power of Attorney
15112 Nov 17, 1980	Kelly		Karl H.		James W. Harbin	1137	362	2.2	acres Hwy 14 Sec. 3
16969 Dec 4, 1980	Kelly			Paul R.	American Service Corp.	1138	406		Lot 168 Mansuan Ct "Powderhorn"

next page

INDIRECT or GRANTEE Index to Real Estate Deeds -- Greenville County, S. C.

Open at Proper Tab according to First Letter or Letters of Name and refer to Buff Sub-Index sheet for page reference.

(21)

NEW PRINTING CO., GREENVILLE, S. C.

FILE NUMBER	DATE OF RECORD	GRANTEES FAMILY NAMES	GIVEN NAMES ABCDEFGH	GIVEN NAMES IJKLMNO	GIVEN NAMES PQRSTUWXYZ	GRANTORS	BOOK	PAGE	NO. OF ACRES	BRIEF DESCRIPTION, LOCATION, ETC. (NOT WARRANTED)
	18899					Samuel Violet Smith				
	Dec. 30, 1980	Kelley	Betty S.			Violet Smith Meadows	1139	771		Pt. Pt. Lot 1 College St. built for also easement. Lot 2 Lowery St., also right to alley "Forest" Sec. 3
	" "	"	"			" " "	1139	771		
	20478									
	Jan. 15, 1981	Kelley		Loretta A & Paul M		Michael Ewan Tracy et al	1140	886		Lot 39 Wood Creek Dr. "Edwards Estate" Sec. E-1
	23478		Neal Douglas			James H. Morgan et al	1142	963		Lot 16 Henderson Rd. Gower
	Feb. 19, 1981	Kelley								
	23902		Dorothy B.			Mervin D. Kelley	1143	186		Lots 10 & 11 Turentine Rd.
	Feb. 24, 1981	Kelley								
	24991			Mrs. James R.		Sec. of Housing & Urban	1143	814		Lot 21 Judson Mill Village Sec. II
	Mar. 6, 1981	Kelley								Lot 8 Keller Mill Rd.
	26312		E. C. Jr. &		Shirley	Amuel B. Shuffling et al	1144	729		Memoirandum of Real Estate Contract
	Mar. 20, 1981	Kelley								Rd. Stone Lake Agts. Sec. III
	29182		Barbara A.			Austin H. Bock, et al	1146	481		Lot 2 in Chick Spgs. Rd. & Twin Lake
	Apr. 17, 1981	Kelley								
	29571			J. Richard et al		Charles H. Garrett, et al	1146	728		Lot 6 Lorena Dr. "Lorena Park"
	Apr. 22, 1981	Kelley								Parcel B: 4.19 Aca West Georgia Rd.
	33192			Milford D. & Peggy W.		Jerry L. Gooch	1149	34		Parcel A: 3.5 Aca. Standing Spgs. Sec. II also
	May 29, 1981	Kelley								
	34445		Martin Harry		Vinazell	Jerry Ayers	1149	778	1	acre Adams Mill Rd.
	June 11, 1981	Kelley			Robert H. Jr.	H. M. Watson	1149	961		"Piedmont Estates"
	34641									Lot 171 Lofty Ridge Dr. (Eisenhower Dr.)
	June 15, 1981	Kelley								
	35919			Kelley Ann		Arthur Clark Kelly	1150	724		Power of attorney
	June 26, 1981	Kelley				AKA Lucille D. Kelley				
	364		Henry Leon			Lucille D. Kelley Nichols	1151	195		Lot 30 Pennsylvania Ave.
	July 9, 1981	Kelley								
	1466									
	July 16, 1981	Kelley		Deborah A. et al		Juanita S. Mackey	1151	854		Lot 148 Marlow Ln. "Avon Park"
	1760									"Athelony Apts."
	July 21, 1981	Kelley		Kimberly B.		Harold Lindolf, et al	1152	103		Bond for Title - Lots 12 thru 16

INDIRECT or GRANTEE Index to Real Estate Deeds -- Greenville County, S. C.

(2)


Open at Proper Tab according to First Letter or Letters of Name and refer to Buff Sub-Index sheet for page reference.

KEYS PRINTING CO., GREENVILLE, S. C.

FILE NUMBER DATE OF RECORD	GRANTEES FAMILY NAMES	GIVEN NAMES ABCDEFGH	GIVEN NAMES IJKLMNO	GIVEN NAMES PQRSTUVWXYZ	GRANTORS	BOOK	PAGE	NO. OF ACRES	BRIEF DESCRIPTION, LOCATION, ETC. (NOT WARRANTED)
1904 July 22, 1981	Kelly	Flora G.	John H.		Elonja A. Elmore Properties Inc.	1152	184	0.12	acc. Spring St.
3172 Aug 4, 1981	Kelley	Donald Lee			A and D Investment	1152	976		Lot 221 13.72 acs = Ls. 10
4432 Aug 18, 1981	Kelley		Milford D.	+ Peggy W.	Jack R. Porter, et al	1153	703	11.56	acc = Ls. 8, 12.21 acs = Ls. 9 & 417 + Green Dr
5360 Aug 24, 1981	Kelley		Milford D.		Kel-Pine, Inc.	1154	232	4.1	acres on old Lawrence Rd. + Henry
7884 Sept 28, 1981	Kelley		John C.	et al	Charles E. Todd, et al	1155	857		Lot 6 Pless Dr. "Mtn. Shadows"
" "	"		Jo Ann C.	et al	" " " "	1155	857		
8054 Sept 30, 1981	Kelley	Wendy L.		et al	Mary W. Scoggin	1155	968		"Alley Hgts" Butler Sp. Lot 57 Princeton Ave. 13 Boring Woods
10968 Nov. 2, 1981	Kelley		Milford D.	+ Peggy W.	Walter L. Barron, et al	1157	659	20.7	acres Old Hundred Rd. also lot
12397 Nov. 20, 1981	Kelley	+ DBA: E-2 Calvin H. Indiv.		Mary Lawn Shop	Collins Music Co. Inc	1158	631		Coin Machine Agreement Add Sec. 6
12515 Nov. 23, 1981	Kelley	Bruce M.			Frank M. Page, et al	1158	662		Lot 43 Henry St. Duncan Mills
13048 Dec. 1, 1981	Kelley		Inc.		Mac's Water Systems, Inc.	1158	929		Pt. lot 1+2 Ponderosa 2, also easement
13048 Dec. 1, 1981	Kelley		Inc.		Mac's Water Systems, Inc.	1158	930		Lot Colonial Acres
13048 Dec. 1, 1981	Kelley		Inc.		Mac's Water Systems, Inc.	1158	931		Pt. Lot 18 Wendy Lane, also easement
13048 Dec. 1, 1981	Kelley		Inc.		Mac's Water Systems, Inc.	1158	932		Pt. Lot 30 + 46 "Kingswood" also ment
13048 Dec. 1, 1981	Kelley		Inc.		Mac's Water Systems, Inc. et al	1158	933		Pt. lot 6 Ponderosa 2, also easement
13889 Dec. 11, 1981	Kelley	E.C., Jr.		+ Shirley	Samuel B. Huffling, Jr.	1159	385		Lot 8 Keeler Mill Rd. Bates Sp.

INDIRECT or GRANTEE Index to Deeds — Greenville County, S. C.

REG. U. S. PAT. OFFICE *Chas McCott* County Indexes Since 1888 An Identifying Trade Mark

 Open at Proper Tab according to First Letter or Letters of Name and refer to Buff Sub-Index sheet for page reference.

COTT FAMILY NAME INDEX No. 75 © 1949
MADE BY THE COTT INDEX COMPANY, COLUMBUS, OHIO
SOLD BY WALKER, EVANS & COGSWELL CO., CHARLESTON, S.C.

(2)

FILE NUMBER DATE OF RECORD	GRANTEES FAMILY NAMES	GIVEN NAMES ABCDEFGH	GIVEN NAMES IJKLMNO	GIVEN NAMES PQRSTUVWXYZ	GRANTORS	BOOK	PAGE	No. of Acres	BRIEF DESCRIPTION, LOCATION, ETC. (Not Warranted)
14298 Dec. 17, 1981	Kelly	Betty			Bruce C. Gibson	1159	607		"Paramount Park" Lot 1 Pleasantburg Dr.
15784 Jan 11, 1982	Kelley	Alison			Lewis Strickland	1160	874		Egress Right of Way for ingress & Lot 12-A
16661 Jan 25, 1982	Kelly	Georgia			Johnny A. Browning <i>et al</i> (Off Amn. 2 states, William V. Nef)	1161	425		Lots 7 & 8 Anderson St. also Dr. Orig. recorded Br. 1079 p. 293
16926 Jan 28, 1982	Kelly	Darryl W.			J. J. Noy	1161	588		Satisfaction of Bond for Suth - Zimberlake; See the
17224 Feb. 2, 1982	Kelley		Linda B.		Michael J. D. Kelly	1161	836		St. Lot 8 Biscayne Dr. Hgt. Sec. 5
18338 Feb. 16, 1982	Kelly		John W.		Wilkins Rowwood	1162	490		Lot 30 Anders Ave. Knollwood Knollwood Hgts.
18341 Feb. 16, 1982	Kelly		John W.		Bruce Gibson	1162	493		Tract A Laurel Creek Life Estate Reserved
19570 Mar. 2, 1982	Kelly			W.A. <i>et al</i>	Blanche R. Kelly	1163	244		Lot 34 Inaugura Park
21821 Mar. 31, 1982	Kelly		Larry		Robert C. Seigler Tr. for J. Gordon Gullledge	1164	683	.92	Acres
22653 Apr. 9, 1982	Kelley		J. Don		Southern Bank & Trust Co	1165	152		Int. pt. lot 11, S.C. Hwy 291 with st "Riverside Farms"
24066 Apr. 29, 1982	Kelley	Gladys H. & J. W.			Mary Wells Crowe a S.C. Gen Pts.	1166	113		Pt. Lot 19 Car Summitt. ave. &
25489 May 17, 1982	Kelly	Darryl W. <i>et al</i>			G & G Investments,	1166	971		Pt. lots 26 & 27 Nancy Dr. City View Annex
" "	"	Debrah B. <i>et al</i>			" " "	1166	971		
1957 July 26, 1982	Kelly		Milford D.		John D. Smith <i>et al</i>	1170	676	13.36	Acres Kay Dr. Hgt. Admitt. Ig.
2053 July 27, 1982	Kelly		Elaine Kimberly Elaine		Walker J. Mitchell <i>et al</i>	1170	744		Lot 6 Athelone Ave. Athelone "Athelone Hgts."
2053 July 27, 1982	Kelly		Kimberly		Walker Mitchell	1170	745		Int. Strip Athelone Ave.

INDIRECT or GRANTEE Index to Deeds — Greenville County, S. C.

(J)

REG. U. S. PAT. OFFICE *Chas McCott* County Indexes Since 1888 An Identifying Trade Mark

Open at Proper Tab according to First Letter or Letters of Name and refer to Buff Sub-Index sheet for page reference.

COTT FAMILY NAME INDEX No. 75 © 1949
MADE BY THE COTT INDEX COMPANY, COLUMBUS, OHIO
SOLD BY WALKER, EVANS & COGSWELL CO., CHARLESTON, S.C.

FILE NUMBER DATE OF RECORD	GRANTEES FAMILY NAMES	GIVEN NAMES ABCDEFGHIJ	GIVEN NAMES JKLMNO	GIVEN NAMES PQRSTUVWXYZ	GRANTORS	BOOK	PAGE	No. of Acres	BRIEF DESCRIPTION, LOCATION, ETC. (Not Warranted)
5482 Sept 2, 1982	Kelly	Betty K.			John W. Kelly	1173	269		Sec. 5 Knollwood Hts. Int. Lot 30 Andrus Ave.
5481 Sept 2, 1982	"	Betty K.			John W. Kelly	1173	272		Sec. 5 Knollwood Hts. Int. Tract A Laurel Creek
5511 Sept 2, 1982	"	Debra A.	+	Steven Lee	Lynthia A. Kelly	1173	282		also Easement Tract 3 B Hollands Ford Rd.
5706 Sept 7, 1982	Kelley		John E.		Arthur Dee Fowler	1173	404		Woodland Hgts. St. Ann Junction Sp Int. Lot 37 Woodland Dr.
9648 Oct. 20, 1982	Kelley	C. Fred			Gatewood Builders, Inc.	1175	950		Pebble Creek, Phase IV, Sec. II Lot 77 Pebble Stone Lane
9701 Oct. 21, 1982	Kelley			Rachel W.	Willie Raymond Durham	1176	5	.86	aca. Durham Dr.
10044 Oct. 26, 1982	Kelley			Rachel D.	Willie R. Durham	1176	150		Dr. Land Contract 0.86 aca Durham
13710 Dec. 7, 1982	Kelley			Sherman C. ^{etal}	Maurice M. Lindley	1178	472	1	aca also R/W
" "	"			Pamela B. ^{etal}	" " "	1178	472		
14148 Dec. 13, 1982	Kelley		Ora G. ^{etal}		Keith G. Butler	1178	795		
15190 Dec. 22, 1982	Kelley			Rebecca A.	J. A. Gillespie	1179	373		Unit 4 Easton Townhouses Tr. 1
15925 Dec. 30, 1982	Kelley	Douglas N.			Charitchee Townhouses, Inc.	1179	889		Lot 20 Charitchee Townhouses
17887 Jan 24, 1983	Kelley	Kerdy Adrieth & Paul Jerry			B. M. Riddle ^{etal}	1181	221		Lot of attorney
20001 Feb 11, 1983	Kelley	Glenn D.			Atta Nicholas Pearson	1182	457		General and Durable Power
23117 Mar. 15, 1983	Kelley			Roger Dale ^{etal}	Charles B. Campbell	1184	374	}	Pt. lot F
" "	"			Susan ^{etal}	" " "	1184	374		

INDIRECT or GRANTEE Index to Deeds — Greenville County, S. C.

KEYS PRINTING CO., GREENVILLE, S. C.

Open at Proper Tab according to First Letter or Letters of Name and refer to Buff Sub-Index sheet for page reference.

FILE NUMBER DATE OF RECORD	GRANTEES FAMILY NAMES	GIVEN NAMES ABCDEFGHIJ	GIVEN NAMES KLMNO	GIVEN NAMES PQRSTUVWXYZ	GRANTORS	BOOK	PAGE	No. of Acres	BRIEF DESCRIPTION, LOCATION, ETC. (Not Warranted)
23502 Mar 18, 1983	Kelly	Bruce M.			Cliff L. Metcalf	1184	615		Sauvi Highlands Lot 59 Sunshine Ave. "Saus"
27451 Apr 21, 1983	"		Milford D.		Gordon K. Rodgers Tr. for William M. Handrath	1186	780		Parcel Richardson Rd. Savannah Sp.
27452 Apr 21, 1983	"		Milford D.		Southern Bank + Trust Co. by atty in fact	1186	781	15	Acres Richardson Rd.
32834 June 6, 1983	"		Kelly Ann		Arthur Clark Kelly	1189	710		Int Lot 134 Chestnut Hills
32693 June 13, 1983	"		Joe W.		Cynthia A. Kelly Inc.	1190	111		Tract 3 Hollands Ford Rd
34190 June 16, 1983	Kelley		Inc.		Mae's Water Systems	1190	569		Easement
35469 June 27, 1983	Kelly	Debra W. &	Karl B.		Joe C. Poole	1191	244	6.00	Riverbend Rd.
45 July 1, 1983	"		Martha B. &	Robert M.	Shirley Ann Bodwin etal	1191	280	4.16	Acres Forestville Rd,
308 July 5, 1983	Kelley		Michael S. etal		Dennis P. Jackson	1191	702		lot 43 Oakwood Ave Oakwood Acres Sec II
" 1806 July 18, 1983	"		Melinda L. etal		" " etal	1191	702		
2772 July 25, 1983	"		April D.		James William Harbin Dr John E. Kelley	1192	515	2.03	Acres Maple Creek heights Fountain Inn Fairview Sp.
3209 July 29, 1983	"		John E.		Master W. Daniel Yarbrough	1193	28		lot 37 Woodland Dr. Woodland III, Mauldin
3839 Aug 2, 1983	"		Melanie P.		Westminster Co. Inc. Mary Alice Zeke Rumpelt	1193	287		lot 8 Superior Dr. Veridian East Map
4586 Aug 8, 1983	Kelley		Milford D.	Waymer Ralph	Robert S. Leake	1193	630	252.0	Acres Fairview Sp.
4666 Aug 9, 1983	Kelley		Inc.		Johnny M. Chappell, Jr. Woodmont Estates III	1194	13	4.438	Acres = Tract E Greenville County Dedication of Roads & Streets to
									Dedication Book 1 460

INDIRECT or GRANTEE Index to Deeds — Greenville County, S. C.

(9)

KEYS PRINTING CO., GREENVILLE, S. C.

Open at Proper Tab according to First Letter or Letters of Name and refer to Buff Sub-Index sheet for page reference.

FILE NUMBER DATE OF RECORD	GRANTEES FAMILY NAMES	GIVEN NAMES ABCDEFGHIJ	GIVEN NAMES KLMNOP	GIVEN NAMES QRSTUVWXYZ	GRANTORS	BOOK	PAGE	No. of Acres	BRIEF DESCRIPTION, LOCATION, ETC. (Not Warranted)
7108 Aug 30, 1983	Kelly				Wm Diane et. Wm Diane et. Kelly	1195	350		See I Int Lot 32 Rowood Dr. Sunny Slopes
4573 Sept 2, 1983	Kelley				Ruthie Joyce C. Kelley	1195	707	1.12	Ac. Oakland Sp.
"	"				" "	1195	707		
8375 Sept 12, 1983	"	Barbara V.			Doris Kelly ete	1196	117		Int Lot Dumbkin Sp.
8371 Sept 12, 1983	"			Patricia J.	Horace McAlister	1196	99		Lot 72 Cr. Goodrich + Valley St.
8370 Sept 13, 1983	"	Donald W +		Shirley	Patricia J. Kelley	1196	103		Lot 72 Cr. Goodrich + Valley St
14989 Nov 7, 1983	"			James J. + Sandra A.	Harriet E. Draper	1200	59		Lot 34 Drury Lane, Mauldin
19359 Dec 19, 1983	Kelly			Dee Rennie	Joe W. Kelly	1202	679	1	Ac.
21245 Jan 6, 1984	"			Joe W.	Ralph Wayman Kelley	1203	919		Ints Tract E
21612 Jan 13, 1984	"			Sheila J.	Anthony O. Kelly	1204	407		See II Int 192 Bridgewater Dr. Botany
24119 Feb 3, 1984	"	Betty J. etal			Charlotte E. Walker	1205	783		Int 75 Chestnut Hills, Chipley
26586 Feb 29, 1984	"	Colin Larry Mills			Gloria S. Kelly	1207	164		PT. 11.0 Ac. Hwy 101 Valley Haven
32358 Apr 17, 1984	"	Denise + James R.		etal	Harold S. Padgett	1210	613		Lots 14, 15, + 16 + 29 Hart
33918 Apr 30, 1984	Kelley				Dee Fortis Corp	1211	490		Lot 53 Wadysfield See I
"	"				" "	1211	490		
35501 May 11, 1984	"			James B.	Ruthie Joyce Kelley	1212	444	0.94	Ac. Kelly Ad. Oakland Sp.

INDIRECT or GRANTEE Index to Deeds — Greenville County, S. C.

Open at Proper Tab according to First Letter or Letters of Name and refer to Buff Sub-Index sheet for page reference.

(2)

FILE NUMBER DATE OF RECORD	GRANTEES FAMILY NAMES	GIVEN NAMES ABCDEFGHIJ	GIVEN NAMES JKLMNOPQ	GIVEN NAMES RSTUVWXYZ	GRANTORS	BOOK	PAGE	No. of Acres	BRIEF DESCRIPTION, LOCATION, ETC. (Not Warranted)
35967 May 15, 1984	Kelly	Henry L.	Marlene J.		Donna O. Smith	1212	697		Lot 8 Wilson Rd. "Wolfe Ace"
36330 May 18, 1984	"	Henry	Leon		Lucille D. Nichols et al	1212	851		General power of attorney Ind. Ad.
36782 May 22, 1984	"	Cynthia	A.		Denge H. Taylor	1213	94		pt. Int. 5 = 35.37 ac. Holland
38063 June 1, 1984	Kelley	John	E.		William C. Kelley By his attorney in fact James M. Allison	1214	180		It. lot 31, Lake Dr. Janine Sp.
39404 June 13, 1984	"	Jack	A. et al		Charles B. Campbell	1214	823		Lot 17, Blk E, Sunny Slope
" "	"	Martha	R. et al		" " "	1214	823		
40677 June 25, 1984	"			Sue Rebecca	Danny Wayne Kelly	1215	613	1.61	Acres. Hammond Rd.
42602 July 11, 1984	Kelley	Bruce	M.		Ray V. Tucker et al	1217	393		It. 14 Buncombe Park Pw. Mt.
42461 July 24, 1984	"		Milford	D.	Painsett Realty Co. Inc	1217	128	84.44	Acres. (77.99 ac)
5135 Aug 16, 1984	"		J. Richard Linda L.		Ruth M. Thomason	1219	527		Lot Altamont Rd. Paris Mt. Sp.
58806 Aug 22, 1984	"	Gerald	P.		Bruce M. Kelly	1219	972		Lot 14 Buncombe Park
6413 Aug 28, 1984	"	Charles	Patrick		William T. Kelley et al	1220	427		Lot 5 Kelley Rd.
6442 Aug 27, 1984	"			Daniel	William N. Kelley et al	1220	430		Lot 3 Kelley Rd, also lot 4 Kelley Rd.
6411 Aug 28, 1984	"			William	Ray Daniel Kelley et al	1220	433		Lot 6 Kelley Rd.
6410 Aug 28, 1984	"	Babette		+ Ray Daniel	William N. Kelley et al	1220	407		Lot 2 Kelley Bridge Rd.
6820 Aug 31, 1984	"			Stuart B.	Colman + Darby Blk	1220	763		Days prop. Roxime Unit 33-A Sugar Creek Villas

INDIRECT or GRANTEE Index to Deeds — Greenville County, S. C.

(A)


Open at Proper Tab according to First Letter or Letters of Name and refer to Buff Sub-Index sheet for page reference.

()

FILE NUMBER DATE OF RECORD	GRANTEES FAMILY NAMES	GIVEN NAMES ABCDEFGHIJ	GIVEN NAMES KLMNO	GIVEN NAMES PQRSTUVWXYZ	GRANTORS	BOOK	PAGE	No. of Acres	BRIEF DESCRIPTION, LOCATION, ETC. (Not Warranted)
12359 Oct 24, 1984	Kelley	Charles F.			Winged, Kelley Allard	1224	770		Ridge Sub. Co. Augustus St + University
12841 Oct 29, 1984	Kelley	Donald S.			Milford N. Kelly	1225	95		Lot 2 = 2 acres
12840 Oct 29, 1984	"	Donald S.			Milford N. Kelly	1225	96		Lot 1 = 1.9 acres
13204 Oct 31, 1984	"	Wiam J.	+ Thomas A.		Catharine + Nancy Alder	1225	343		Upper Creek rd 2 Sec 3 Lot 614 + 1/2 Shillington Rd. College Park
14214 Nov 9, 1984	Kelley	Charles L. + Lloyd F.			Thomas + Jeanette	1226	02		pt 13 Still ab. Sterling
17314 Dec 7, 1984	"		Arthur P.		Chas. Financial	1228	117		Lot 98 Stonewall + 2nd + 3rd
17487 Dec 10, 1984	Kelley		Demetrius		Shirley Ann Proctor	1228	241		pt lot 3, 0.87 ac, Forestville
17485 Dec 10, 1984	Kelley		See Daniel		Robert M. Kelly	1228	243	2.08	ac Forestville Rd.
17484 Dec 10, 1984	Kelley		Robert A.		Robert M. Kelly	1228	244	2.08	ac Forestville Rd.
20493 Jan 10, 1985	Kelley	Betty S + Deland W.			Donald C. Steen	1230	723	1.33	ac. pt lots 4 + 3 Janine Rd.
21791 Jan 23, 1985	"		Pearl J.		Winford R. Kelly	1231	621		General power of Attorney Dr. 12/87/20
23260 Feb 6, 1985	Kelley	Alvin			Lewis Strickland	1232	498		2 Lots = 1.458 ac. Strickland
24423 Feb 19, 1985	"		Kirk Vincent		J. Roger Ellis et al	1233	251		Lot
25379 Feb 28, 1985	Kelley	Edward	+ Rachel		Drew Durham	1233	873		Tract M on Durham Rd + Kirk
25755 Mar 1, 1985	Kelley	Danny J + Jeanette L.	et al		B. J. Broome et al	1234	51		Right of Way Agreement
25708 Mar 1, 1985	Kelley	Danny J + Jeanette L.			Bailey J. Broome	1234	49		Int. 46 acre

INDIRECT or GRANTEE Index to Deeds — Greenville County, S. C.

REG. U. S. PAT. OFFICE *Chas McCott* County Indexes Since 1888
An Identifying Trade Mark

 Open at Proper Tab according to First Letter or Letters of Name and refer to Buff Sub-Index sheet for page reference.

COTT FAMILY NAME INDEX No. 75 © 1949
MADE BY THE COTT INDEX COMPANY, COLUMBUS, OHIO
SOLD BY WALKER, EVANS & COGSWELL CO., CHARLESTON, S.C.

(2)

FILE NUMBER DATE OF RECORD	GRANTEES FAMILY NAMES	GIVEN NAMES ABCDEFGHIJ	GIVEN NAMES JKLMNO	GIVEN NAMES PQRSTUVWXYZ	GRANTORS	BOOK	PAGE	No. of Acres	BRIEF DESCRIPTION, LOCATION, ETC. (Not Warranted)
25707 Mar 1 1985	Kelly				Bailey J. Groome	1234	50		9.63 acres
30129 Apr 8 1985	Kelley	Danny J. + Genette		Denise ^{etal}	Linda D. Hawkins	1236	756		Dr. Lot New Circle Rd + Waldrop
34447 May 14 1985	Kelley			Marie A. ^{etal}	Bobby A. Glenn ^{etal}	1239	407	5.8	acres Sandy Springs Rd. Grove Tp. also Tract 3 = 5.8 acres.
"	"			Julien M. ^{etal}	" "	1239	407		
34714 May 16 1985	Kelly			Ronnie M.	Heritage Fed. S + L assoc.	1239	576	0.26	III lot 24 Woodville Farms
35230 May 22 1985	"			S. Jeanine	Ruby J. Little	1239	948		St. Lot 23 Ch. Carman Ave + Maritta
36830 June 3 1985	"	Doyle D.			James W. Kelly III	1240	933		III Lot 44, Chestnutfield Estate
37451 June 26 1985	Kelley	Drace			Monroe Kelley	1242	728		Power of attorney
37448 June 26 1985	"	Drace			Monroe Kelley	1242	731		lot 9 = 2.94 Ac Bates Tp Parkview
1874 July 17 1985	Kelly	Gladys C.			Louise C. Childers	1244	352		Int. Lot 27 Sitka Ave.
37885 Aug 2 1985	"	Dorced Shane			Carl L. Luterman	1245	761	1.97	acres
3749 Aug 14 1985	Kelley	Ed D. ^{etal}			James D. Buck Jr.	1246	455		Tract I + II Lake Lanier Albany III. Sp
"	"	Eleanor J. ^{etal}			" "	1246	455		
6464 Aug 23 1985	Kelley			Mildred	Donald S. Kelly	1247	85		Lot 1 = 1.9 ac.
1288 Aug 30 1985	Kelley	Bryan Deegee ^{etal}			American Service Corp	1247	655		Lot 124 Chipping + Silverleaf See 1A
"	"	Barbara ^{etal}			" "	1247	655		

INDIRECT or GRANTEE Index to Deeds — Greenville County, S. C.

(L) REG. U. S. PAT. OFFICE *Chas McCott* County Indexes Since 1888 An Identifying Trade Mark

Open at Proper Tab according to First Letter or Letters of Name and refer to Buff Sub-Index sheet for page reference.

COTT FAMILY NAME INDEX No. 75 © 1949
MADE BY THE COTT INDEX COMPANY, COLUMBUS, OHIO
SOLD BY WALKER, EVANS & COGSWELL CO., CHARLESTON, S.C.

FILE NUMBER DATE OF RECORD	GRANTEES FAMILY NAMES	GIVEN NAMES ABCDEFGHIJ	GIVEN NAMES JKLMNO	GIVEN NAMES PQRSTUVWXYZ	GRANTORS	BOOK	PAGE	No. of Acres	BRIEF DESCRIPTION, LOCATION, ETC. (Not Warranted)
10006 Sept 23, 1985	Kelley	Christopher Blake	<i>etal</i>		Charles Graham	1249	265		Lot 118, Newport Dr. Casaguarda Park
" "	"	Rebarah Cochran	<i>etal</i>		" "	1249	265		
10439 Sept 25, 1985	"	John D. + Jimmy C.			John P. McAlexander	1249	525		Site 1, Brandy Creek Ridge
13536 Oct 18, 1985	"	Alvin			Dennis B. Trickett	1251	630	12.93	Ac. Unimproved Rd. also R/W Phillips Ave. Easter Bond for title date 5/1/80
14499 Oct 25, 1985	"			Jessie H.	Brenda G. Minton	1251	977		
14618 Oct 28, 1985	"	Naomi B.	<i>etal</i>		Street W. Burns	1252	132	.92	Acres
15255 Nov 1, 1985	Kelley	Albin + Milton			Wayne D. Stoney	1252	217	2.12	ac. Paris View Dr. Paris View Albemarle Dr.
16135 Nov 8, 1985	Kelley	Edward	<i>etal</i>		Michael L. Brown	1253	1		Lot 17 Bellingham Sec 1
16582 Nov 13, 1985	"	A. Kerry + Jerry P.			Poinsett Realty Co.	1253	226		Lot 346 Poinsettia Sec 7
17640 Nov 22, 1985	"	J. Don			Janis P. Kelley	1253	858		Lot 160 Lake Forest Sec 3
18518 Nov 21, 1986	Kelley	Edith			Walter J. Kelley	1254	302		Site 1, Unity Rd. Tract Bradshaw University Ridge Int Lot 20 Augusta + Bradshaw St. Also
22308 Jan 6, 1986	Kelley	J. Don			Charles F. Kelley	1256	945		
23921 Jan 20, 1986	Kelley			Ruth B.	Ellis L. Kelly	1257	965		Int Lot 23 Bridley St. Acres Sec II Chick Sp. Int Lot 1264 Pt Lot 127 Orchard
27117 Feb 18, 1986	"	Francine J.			Russell L. Kelly	1260	48		
28078 Feb 27, 1986	"	Mavis			J. D. Perry	1260	581		Site 1, Unity
28561 Nov 5, 1986	Kelley	J. Don			Citizen + Southern Ace	1260	924		Unity 20 Park Hts. Hays pwp

INDIRECT or GRANTEE Index to Deeds — Greenville County, S. C.

Open at Proper Tab according to First Letter or Letters of Name and refer to Buff Sub-Index sheet for page reference.

(M)

FILE NUMBER DATE OF RECORD	GRANTEES FAMILY NAMES	GIVEN NAMES ABCDEFGH	GIVEN NAMES IJKLMNO	GIVEN NAMES PQRSTUVWXYZ	GRANTORS	BOOK	PAGE	No. of Acres	BRIEF DESCRIPTION, LOCATION, ETC. (Not Warranted)
31795 Mar 31, 1986	Kelly	Debra A	+	Steeven	Joe W. Kelly	1262	999	4.26	ac. Halland Ford Rd
33903 Apr 16, 1986	"	Doree			Doree Kelly Esq.	1264	270		Lot 87 over Bates Sp.
34441 Apr 29, 1986	"			Patrick	Milton M. Shockey Inc.	1265	119		Lot 69 Walker Circle, N. Kelly Rd
36166 May 2, 1986	"	Barbara B	+	Richard J.	Jerry Mast Builders	1265	500		Lot 19 Asleton Way, Asleton
36183 May 7, 1986	"	Drew O.			Alta Nelson Pearson	1265	897		Attorney Annell D. General + Deedable Power
39125 May 27, 1986	Kelly			S. M. Maguente	Morris Edwin Kelly	1267	124		Lot 68 Idlewild
39168 May 30, 1986	Kelly			James R.	Elgie E. Nodine	1267	423		Lot 2, Chickering Sp. Also
				Mary		1267	423		Parcel - pt. Oak Hill, Chickering Sp.
40422 June 3, 1986	Kelly			Joan Tate et al	BWST Fifty-Fifth St. Inc.	1267	749		woods Harig Prop. Regime Also R/20
40668 June 5, 1986	Kelly	Barbara B.			Richard J. Kelly	1267	941		apt 28 Williamsburg at Botany Asleton
41090 June 9, 1986	Kelly	Bobbie Jean			Lula Jaye Goodwin	1268	218		Int Lot 19 Asleton way
42372 June 18, 1986	Kelly			Shirley	Bary Kelly	1268	912		Power of attorney
43416 June 25, 1986	Kelly			Elizabeth Mary	James R. Jenkins	1269	544		Int 0.75 ac
43886 June 27, 1986	"	Bobbie Jean			Lula Jaye Goodwin	1269	781		Lot 4450 Pine Garden St. Busch for his record bk 1268 pg 218
43877 June 27, 1986	"	E. Larry			Westminster Co. Inc.	1269	784		Revocation of power of attorney Lot 65 Glen Barry Sec 1

INDIRECT or GRANTEE Index to Deeds — Greenville County, S. C.

(m)

Open at Proper Tab according to First Letter or Letters of Name and refer to Buff Sub-Index sheet for page reference.

()

FILE NUMBER DATE OF RECORD	GRANTEES FAMILY NAMES	GIVEN NAMES ABCDEFGHIJ	GIVEN NAMES KLMNO	GIVEN NAMES PQRSTUVWXYZ	GRANTORS	BOOK	PAGE	No. of Acres	BRIEF DESCRIPTION, LOCATION, ETC. (Not Warranted)
551 July 3, 1954	Kelly			^{John} Paul B. ^{Setler}	^{Inc.} Artistic Builders	1270	218		Lot 240 Hunter work Sec. one phase one
"	"			Suzanne	" "	1270	218		
4952 Aug 4, 1986	Kelly			^{John} Paul J + James E	^{Inc.} Stephen Robert Rogers	1272	576		Lot 1 Dinkers Creek
5782 Aug 11, 1986	Kelly			^{John} Lloyd E	^{Inc.} O. Newell Eastland	1272	91		General Power of attorney
1695 Sept 5, 1986	"			^{John} Thomas ^{Hayes} Drew	^{Inc.} James Bayne Dammell	1275	208		Lot 19 Eastern D. Estates Hwy 211e
"	"				" "	1275	208		
11097 Sept 16, 1986	Kelly			Jan L.	^{Inc.} Marion L. Smith	1276	15		Lot, Shelton Rd, Bates Oak Forest Spinnhomes
11454 Sept 18, 1986	"	Ann		William B.	^{Inc.} Marjorie Properties	1276	205		Lot 22 Oak Forest Way
12262 Sept 25, 1986	"			James Franklin	^{Inc.} Dutewood Builders	1276	601		Lot 21 Walden Way, Walden Road
"	"			Lovita	" "	1276	601		
14022 Oct 6, 1986	"			^{John} Thomas	^{Inc.} Fred R. Calmer	1277	667		2 lots + pt of lot 245 Lake Dennis Abs int E. Lake Shore Dr
"	"			^{John} L. et al Sharon	" "	1277	667		
24824 Dec 12, 1986	Kelly			Edward H.	Donbar Inc.	1283	105		Lot 14 Quaker Rd. Seven Oaks
29198 Jan 12, 1987	Kelly			Jane S + Victor A.	^{Inc.} Ronald G. Anderson	1286	131		Lot 73 E. Woodburn Dr - Chick Spg Sp.
30768 Jan 26, 1987	Kelly	AKA Frances W. Kelly		Frances S.	^{Inc.} A. B. Kelly	1286	875		Int 0.75 acs Hillcrest Dr.
31624 Feb 2, 1987	Kelly			^{John} Dennis + Nancy	^{Inc.} Mendel A. Smith	1287	572		Lot 27 Coleman Estate

REVERSE or GRANTEE Index to Deeds — Greenville County, S. C.

REG. U. S. PAT. OFFICE *Chem-Lette* County Indexes Since 1888 An Identifying Trade Mark

Open at Proper Tab according to First Letter or Letters of Name and refer to Buff Sub-Index sheet for page reference.

COTT FAMILY NAME INDEX No. 75 © 1949
MADE BY THE COTT INDEX COMPANY, COLUMBUS, OHIO
SOLD BY PHOTO COPY SUPPLY, MAULDIN, S. C.

(71)

FILE NUMBER	GRANTEES FAMILY NAMES	GIVEN NAMES ABCDEFGH	GIVEN NAMES IJKLMNO	GIVEN NAMES PQRSTUWXYZ	GRANTORS	BOOK	PAGE	No. of Acres	BRIEF DESCRIPTION, LOCATION, ETC. (Not Warranted)
DATE OF RECORD									
33969 Feb 20, 1987	Kelly	Harace E		Scott W.	Robert W. Haney	1288	702		Lots 6 & 7 Park Place
36203 Mar 6, 1987	"			W. W.	Billy Joe Kennedy	1289	756		Subplot Sec 1 map 2 Lot 108 Hunting Hallom Rd
36896 Mar 10, 1987	Kelley	Calvin		Real Estate Inc.	J. R. Smith	1290	34		Houses 2. W. W. W. Mfg. Co. Lot 17 Sec 1 "D" St. Village
38829 Mar 19, 1987	Kelly	Edwin	Milford		—	1290	875		Restrictive & Protective Covenants Hpts also Strip
41588 Apr 3, 1987	"	Dennis	Kimberly		J. B. Buchanan	1291	894		Lot 7 Athelone Ave. Athelone
42064 Apr 13, 1987	"		Larry V	Pauline	Roscoe Chapman	1292	434	2.00	Athelone Hpts
44459 Apr 20, 1987	"	Edwin		Dennis	Kimberly Elaine Kelly	1292	969		Int Strip Athelone Ave.
44458 Apr 20, 1987	"	Edwin		Dennis	Kimberly Elaine Kelly	1292	971		Athelone Hpts Int Lot 6 Athelone Ave.
45203 Apr 23, 1987	Kelley	Switzer James		Marguerite Timothy	McNeely Real Estate Inc	1293	312		Hill, Woodville Hpts Lot 1 Pinson Rd. Partridge
47604 May 5, 1987	Kelly	Dennis	Kimberly		Mary L. Lewis	1294	179		Athelone Hpts Lots 1 & 2 Antioch Dr.
47846 May 6, 1987	"			James J.	Vicki D. Bouchillon	1294	281		Simpsonville Lot 1.05 ac. Richardson St.
52838 June 1, 1987	"	Gladio F		Robert J.	Albert B. Butts	1296	270		Lot 190 Pebble Creek Phase 1.
54077 June 5, 1987	"	Beardline			Joe T. Kelly	1296	817		Int Lot 49 Montic Dr.
54933 June 16, 1987	"			Jan L + William B.	Robert J. Bailey	1297	131	1.69	Acres Shelton Rd.
57022 June 22, 1987	Kelley	Calvin		Real Estate Inc.	Clara E. Crawford	1297	988		Lot 19 Village Homes
366 July 2, 1987	Kelley			Larry V + Pauline	Roscoe Chapman	1298	883	2.00	Carver's Road See Deed BK 1292 pg 434 Acres also easement for bridge

REVERSE or GRANTEE Index to Deeds — Greenville County, S. C.

(N)

REG. U. S. PAT. OFFICE *Chas. McCott* County Indexes Since 1888 An Identifying Trade Mark

Open at Proper Tab according to First Letter or Letters of Name and refer to Buff Sub-Index sheet for page reference.

COTT FAMILY NAME INDEX No. 75 © 1949 MADE BY THE COTT INDEX COMPANY, COLUMBUS, OHIO SOLD BY PHOTO COPY SUPPLY, MAULDIN, S. C.

FILE NUMBER	GRANTEES	GIVEN NAMES	GIVEN NAMES	GIVEN NAMES	GRANTORS	BOOK	PAGE	No. of	BRIEF DESCRIPTION, LOCATION, ETC.
DATE OF RECORD	FAMILY NAMES	ABCDEFGH	IJKLMNO	PQRSTUVWXYZ				Acres	(Not Warranted)
1439 July 8, 1987	Kelly		D. Milford	Peggy J.	Cecil A. Hazel Jr.	1299	291		S'ville Austin Sp. Lot 221 Ashdown Dr. Sugar Creek
3522 July 20, 1987	"	Lynn B Angela		+ Samuel T.	Linda U. Weaver	1300	158		Lot 285 Sugar Creek Lane
July 23, 1987	Kelley's	Coner Indiv			Collins Music Co.	1300	473		Coimachin Lease Agreement
	"	Calvin H.			"	1300	473		
6065 Aug 3, 1987	Kelley		Migard		Eugene R. Spear	1301	550		Lot 126 Sherndale Lane
6197 Aug 3, 1987	Kelley		Michael	Tracie	Mark Watkins	1301	618		Lot Hwy 414 Saluda Sp.
7475 Aug 11, 1987	Kelley		Linda		William W. Shepard	1302	234		Durable power of attorney
7456 Aug 11, 1987	"	Harace E	Kenneth C.		Ronnie M. Gentry	1302	210		Lot 13
8646 Aug 18, 1987	"	Elizabeth	Jesse L.		Margaret S. Womble	1302	757		Lot 26 Oak Hollow
11721 Aug 19, 1987	"			Shirley	John James Edwards	1302	816		Lot County Rd. Cleveland Sp.
115798 Sept 3, 1987	Kelley		J. Don		Donald Sims et al	1304	341		Lot 44 Highbourne Dr.
111909 Sept 8, 1987	Kelley	Glady's M.			For Louise Childers (ncm) Greenville County Probate Judge	1304	519		Conservatorship
111947 Sept 8, 1987	"	Berenice		+ Theodore	Bush Properties Inc	1304	538		Lot 109 Collins Creek Sec V
14162 Sept 22, 1987	"			Russell L.	Helen S. Kelly	1305	588		Power of attorney
17824 Oct 15, 1987	Kelley			Rachel K.	Edward H. Kelley	1307	816		Lot Durham Dr + Lilla Dr.
20772 Nov. 3, 1987	Kelley		Go Ann L.		John L. Kelley	1309	563		Power of attorney

REVERSE or GRANTEE Index to Deeds — Greenville County, S. C.

REG. U. S. PAT. OFFICE *Chas McCulloch* County Indexes Since 1888 An Identifying Trade Mark

Open at Proper Tab according to First Letter or Letters of Name and refer to Buff Sub-Index sheet for page reference.

COTT FAMILY NAME INDEX No. 75 © 1949
MADE BY THE COTT INDEX COMPANY, COLUMBUS, OHIO
SOLD BY PHOTO COPY SUPPLY, MAULDIN, S. C.


(0)

FILE NUMBER DATE OF RECORD	GRANTEES FAMILY NAMES	GIVEN NAMES ABCDEFGHIJ	GIVEN NAMES JKLMNO	GIVEN NAMES PQRSTUVWXYZ	GRANTORS	BOOK	PAGE	No. of Acres	BRIEF DESCRIPTION, LOCATION, ETC. (Not Warranted)
20794 Nov 3, 1987	Kelley		Marie +	Ralph E.	Virginia M. Adams	1309	573		Montclaire Subd. Mauldin Lot 20 Cheshire Rd.
20872 Nov 4, 1987	"			etal Vivian F.	Devin King	1309	611		power of attorney
21704 Nov 9, 1987	Kelley	Bruce M.	etal		Gerald P. Kelly	1310	08		Lot 14 South Haven Dr. Luncombe Park, Paris mt. sp.
" "	"	Angela J.	etal		" " "	1310	08		
23418 Nov 13, 1987	Kelley	Daniel F.		Robert G.	Donald W. Ray	1310	488	0.15	ac plat Bk. 14x at pg. 30
25164 Nov 25, 1987	Kelley	Anne Lynn	+	Reginald	Bob G. Sexton + Co. Inc.	1311	377		Lot 37 Shadowood Sec. 1
25917 Dec 2, 1987	"	Shirley S.	etal		First Church of the Nazarene	1311	703		Lot 22 Woodhedge Sec II
" "	"	Angie P.	etal		" " "	1311	703		
27854 Dec 15, 1987	Kelley		Miguel		Samuel J. Bayer	1312	928		Dond for title
28891 Dec 22, 1987	Kelley	Calvin Real Estate	Inc.	etal	Samuel S. West	1313	595		Stones, F.W. Pae Mfg Co. Int lots 15 + 16 Sec. 1 Village Plantation Prop II, Sec. III
30180 Jan 31, 1988	Kelley		John J.		Ole M. Tolson	1314	347		Lot 95 Red Oak at Holly Tree
" "	"		John J.	etal	" " "	1314	347		
33069 Jan 27, 1988	"		John		John R. Kelley	1315	982		Centenary Hills Subd Int lot 2 Camellia Rd.
33443 Jan 29, 1988	"	Frank +	Janie		Nebra C. Parson	1316	179		Sub Section 3, Lyle lots 88 Ocean Drive, Bestwood
34425 Feb 5, 1988	Kelley	David	etal		Dreamwood Mills Inc.	1316	706		Lot 20 Battle Rd. Holly Tree
" "	"	Barbara F.	etal		" " "	1316	706		Sub Section 3p.

REVERSE or GRANTEE Index to Deeds — Greenville County, S. C.

(0)

REG. U. S. PAT OFFICE *Chas McCott* County Indexes Since 1888 An Identifying Trade Mark

 Open at Proper Tab according to First Letter or Letters of Name and refer to Buff Sub-Index sheet for page reference.

COTT FAMILY NAME INDEX No. 75 © 1949
MADE BY THE COTT INDEX COMPANY, COLUMBUS, OHIO
SOLD BY PHOTO COPY SUPPLY, MAULDIN, S. C.

FILE NUMBER DATE OF RECORD	GRANTEES FAMILY NAMES	GIVEN NAMES ABCDEFGHIJ	GIVEN NAMES JKLMNOPQ	GIVEN NAMES RSTUVWXYZ	GRANTORS	BOOK	PAGE	No. of Acres	BRIEF DESCRIPTION, LOCATION, ETC. (Not Warranted)
37237 Feb 29 1988	Kelley	Lynn Deborah			C Wayne ^{et al} Bowen	1318	193		Justin sp. Simpsonville Lot 123 Westwood - Sub Sec II
37819 Mar 2 1988	"	Calvin	Real Estate Inc.		Kim L. Varner	1318	466		Lots 15+16 Village Homes
40282 Mar 21 1988	"	Sabette		Ray David	Elizabeth Rose Park	1319	808		Lot 1 Kelly Rd.
40381 Mar 21 1988	Kelley			Sharon	Administrators of Veterans	1319	868		Lot 2 Lot 22 Pine Creek Dr. Belle Meade
43494 April 8 1988	Kelley		Burgess Joyce		Parker Ray Possum	1321	568		Quebec St. Near Marietta Lot 13 & 14 Valley Ridge Rd.
44382 April 14 1988	"		J. Don		Edgar P. York	1322	112		Lot Bradshaw St
51619 May 24 1988	"	Edward L.			Graceland Cemetery Assoc	1326	32		Lot 63 Spaces 1+2 Sec E. Woodhuff Rd. Graceland East Memorial Park
" "	"	Betty J.			" " "	1326	32		
52829 May 31 1988	"	David			A. Dail Taylor	1326	751		Prop. Paving Unit 149 Inglewood Hwy
53092 June 1 1988	"	Christopher Blake	et al		Gary L. Nauty et al	1326	949		Lot 50 Southburg Square Eastgate Village Sub.
" "	"	Deborah C.	et al		" " "	1326	949		
112 July 1 1988	"	Bobbie J.	et al		P.R. for Estate of Paula J. York Bobbie J. Kelley	1330	150		Decatur St. Sans Souci Deed of Distribution Lot 29
6198 Aug 8 1988	"	Alta S.	et al		Pauline M. Sanders	1334	177		Life Estate 2.03 acres
14510 Sept 20 1988	"	Derrick			Daniel J. Royer	1339	619		Justin sp. Westwood Sub Lot 146 Sec II, Skindale Lane
15488 Sept 26 1988	Kelley		Martha L. et al	Robert B.	Federal National Mtg Assoc	1339	241		Prop. Reg. Unit 11 - C Ridgeview Hwy.
116501 Sept 30 1988	"	Barbara S.	et al		Samuel L. Kuykendall	1339	854		Lot 354 Westwood South Sec 2, S'ville
" "	"	George S.	et al		" " "	1339	854		

REVERSE or GRANTEE Index to Deeds — Greenville County, S. C.

REG. U. S. PAT OFFICE *ChumCotts* County Indexes Since 1888 An Identifying Trade Mark

Open at Proper Tab according to First Letter or Letters of Name and refer to Buff Sub-Index sheet for page reference.

COTT FAMILY NAME INDEX No. 75 © 1949
MADE BY THE COTT INDEX COMPANY, COLUMBUS, OHIO
SOLD BY PHOTO COPY SUPPLY, MAULDIN, S. C.

(P)

FILE NUMBER DATE OF RECORD	GRANTEES FAMILY NAMES	GIVEN NAMES ABCDEFGH	GIVEN NAMES IJKLMNO	GIVEN NAMES PQRSTUVWXYZ	GRANTORS	BOOK	PAGE	No. of Acres	BRIEF DESCRIPTION, LOCATION, ETC. (Not Warranted)
19233 Oct 18, 1988	Kelly		Joyce		Clara Reuss	1341	453		Power of attorney
21625 Nov 1, 1988	"			Scott W.	Harace E. Kelly	1342	888		One Park Place Int pt Lot 6 & Lot 7 First
22929 Nov 8, 1988	Kelley			Patricia	David E. Lunn ^{etal}	1343	668		Meri Prop. Reg Unit C-6 Gallery Centre
24208 Nov 19, 1988	Kelly	W Debra & Karl B. DBA Kelley's Home			Ben F McDaniel III ^{the}	1344	524		Lot 5 Eden Estate
24211 Nov 19, 1988	Kelley	Calvin Real Estate Inc.		Joe	Petroleum World Inc.	1344	519		Lease Contract & Agreement
"	Kelley's		Ronan		"	1344	519		"
24564 Nov 18, 1988	Kelley	Shew			First Family Financial Services Inc.	1344	698		Prin Power of attorney Power of attorney + Resignation of
25411 Nov 23, 1988	Kelley	Ann F.			For Altan B. Finley et al Master W. Daniel Galbraith Stewart Construction Co.	1345	304		W. Northgate Sub. Lot 22 + pt lot 21, N. Campbell Sec 3
29746 Dec 22, 1988	"	Carl A.		Rinda Sue	Pace Systems Inc.	1347	871		Lot 52 Oak Pointe Sub
130724 Dec 29, 1988	"	Henry B	Nellie C.		Bertha Davis	1348	522		Contract
130921 Dec 29, 1988	"	Denny B.	Nellie C.		Bertha J. Davis	1348	526		Lot Dunblin Sp.
9779 Mar 6, 1989	Kelley	Betty C.			Estate of By P.R. Lawrence J. Kelley	1355	38		Brookwood Forest Chick Spgs 22 Deed of Distribution Lots 69 & 70
9778 Mar 6, 1989	"	Betty C.			Estate of By P.R. Lawrence J. Kelley	1355	40		Wintgreen Lane Coolidge Ct. Chick Spgs Deed of Distribution Lot 63
11569 Mar 17, 1989	Kelley	Dennis E.	Kimberly E.		Gary M. Martin ^{etal}	1356	217		Hollydale Lot 15 Woodberry Way,
12800 Mar 24, 1989	"	Carol A.			Donald K. Owens	1357	13		Lot 34 Eastgate Village
13668 Mar 30, 1989	"	Dora M.			Dr. James J. Carmichael III	1357	605		Unit 5C Woodward Town Pkwy I Sec III

REVERSE or GRANTEE Index to Deeds — Greenville County, S. C.

REG. U. S. PAT. OFFICE *Chas McCott* County Indexes Since 1888 An Identifying Trade Mark

Open at Proper Tab according to First Letter or Letters of Name and refer to Buff Sub-Index sheet for page reference.

COTT FAMILY NAME INDEX No. 75 © 1949 MADE BY THE COTT INDEX COMPANY, COLUMBUS, OHIO SOLD BY PHOTO COPY SUPPLY, MAULDIN, S. C.

FILE NUMBER DATE OF RECORD	GRANTEES FAMILY NAMES	GIVEN NAMES ABCDEFGHIJ	GIVEN NAMES JKLMNO	GIVEN NAMES PQRSTUWXYZ	GRANTORS	BOOK	PAGE	No. of Acres	BRIEF DESCRIPTION, LOCATION, ETC. (Not Warranted)
13802 May 31, 1989	Kelly	Jodd Derrick			Melford D. Kelly By P.R.	1357	774	1.2	ac Richardson Rd.
5809 April 13, 1989	Kelley			Wm. Sherman C.	Estates of Lawrence B. Kelley	1358	802		Deed of Distribution 1 ac Jodd Law B.E.S. pt
15810 April 13, 1989	"			Wm. Sherman C.	Estates of Lawrence B. Kelley	1358	804		Deed of Distribution 1 ac Jodd Lot 168 Fullwood Jones Church West
18633 May 1, 1989		DBA Kelly's Corner Calvin Real Estate Inc.		et al	Petroleum World Inc.	1360	438		Deed of Distribution Lots 167 + pt Petroleum Marketing Agreement
"	Kelly's		Corner	et al	"	1360	438		
19336 May 4, 1989	Kelley		Norma J		M. Yates Norman et al	1360	848	0.53	acres W. Suber Rd.
21796 May 22, 1989	"		Marian E		Roxie H. Case	1362	401		East Lynn Addition Lot 186 Ridgeway nr. Brook St
22658 May 25, 1989	Kelley			Theodore L.	Thornblade Ventures Associates, Inc	1362	719		Lot 138 Thornblade Ph. III
22725 May 25, 1989	"	John H		Russell	J. Hugh Shirley et al (aka Anthony)	1362	731		Lot Memphis Street
22791 May 25, 1989	Kelley	David R	et al		Michael A. Dequell	1362	777		Lot S N. Franklin Rd.
"	"	Denise G	et al		"	1362	777		
23236 May 30, 1989	Kelley			Peggy W.	Belton Perry et al	1362	996		Lot S.C. Hwy 417 Austin Sp.
24560 June 6, 1989	Kelley	Clyde E		Ralph L.	Estates of P. P. D. Lewis E. Kelley	1363	899		Deed of Distribution Lot 10 Washington Ave. Also 2 Cemetery Lots Graves Pt 2
"	"	"		"	"	1363	899		Lot 329 Sec 9 Backland Cemetery Pinewood Estate
35071 Aug 8, 1989	Kelley	Carol W		Robert W.	Michael C. Mallard et al	1369	692		Lot 82 Skyline Dr. + Pinewood Dr.
36004 Aug 14, 1989	"	Jodd Derrick			Peggy W. Kelley	1370	281		Lot S.C. Hwy 417 Austin Sp.

REVERSE or GRANTEE Index to Deeds — Greenville County, S. C.

REG. U. S. PAT. OFFICE *Chem-Lock* County Indexes Since 1888 An Identifying Trade Mark

Open at Proper Tab according to First Letter or Letters of Name and refer to Buff Sub-Index sheet for page reference.

COTT FAMILY NAME INDEX No. 75 © 1949 MADE BY THE COTT INDEX COMPANY, COLUMBUS, OHIO SOLD BY PHOTO COPY SUPPLY, MAULDIN, S. C.

(0)

FILE NUMBER DATE OF RECORD	GRANTEES FAMILY NAMES	GIVEN NAMES ABCDEFGHIJ	GIVEN NAMES JKLMNO	GIVEN NAMES PQRSTUVWXYZ	GRANTORS	BOOK	PAGE	No. of Acres	BRIEF DESCRIPTION, LOCATION, ETC. (Not Warranted)
38382 Aug 28, 1989	Kelly		Meljad D		Ray Edwin Cline ^{et al}	1371	534		Billy pt tract 8 plat for meljad D
38383 Aug 28, 1989	"		Meljad D.		Russell Eugene Wilkie ^{et al}	1371	535	5.0	ac. = lot 12-D also lot 13-C = 5.0 ac.
"	"		"		"	1371	535		
39835 Sept 5, 1989	"	A. et al P.R.	Harold		Gate Development Corp	1372	241		Ridge Swansgate Pl 3 pt lot 18 Hummingbird
40702 Sept 8, 1989	Kelley		Dennis D	#47191 - Sept 26, 1990 Bk. 1412 pg 914	Ella J. Kushman	1372	700		Power of Attorney
41471 Sept 14, 1989	"		Jack R.		William P. Simmons ^{Jr.}	1373	252		Lot 1 Fargo St. Mauldin
42893 Sept 25, 1989	Kelley	Dennis E. +	Kimberly E.		Donald Windley ^{et al}	1373	990		lots 12, 13, 14, 15 + 16 Atholone Dr. Vardry Vale Sec 2
43453 Sept 27, 1989	Kelley		Kenneth		Samuel W. Hammond	1374	386		Land for title lot 17 Vista
48483 Oct 22, 1989	"	Billy Joe			Peggy Carole Kelley	1377	326		Power of attorney
48483 Oct 27, 1989	"				Billy Joe Kelley	1377	328		Power of attorney
52276 Nov 1, 1989	Kelley	Dore	Bladys		James W. Kelley	1381	241		Power of attorney
55981 Dec 13, 1989	Kelley	Bonnie N.			Benny Ray Kelley ^{et al}	1382	325		Lot Cooley Bridge Rd Oaklawn
57416 Dec 21, 1989	Kelley	Dennis H.			Richard B. Livingston ^{et al}	1383	245		Boundary line lot 195 Walsley Rd. 11th Note State In # II
"	"	Cosandra			"	1383	245		
58538 Dec 29, 1989	Kelley	Gerald Leonard			Paula A. Kelly	1384	12		Power of attorney
58527 Dec 29, 1989	"	Gerald Leonard			Harace L. Kelly	1384	24		Power of attorney

