

INDIRECT or GRANTEE Index to Deeds — Greenville County, S. C.

REG. U. S. PAT. OFFICE *Chas McCott* County Indexes Since 1888 An Identifying Trade Mark

Open at Proper Tab according to First Letter or Letters of Name and refer to Buff Sub-Index sheet for page reference.

COTT FAMILY NAME INDEX No. 75 © 1949
MADE BY THE COTT INDEX COMPANY, COLUMBUS, OHIO
SOLD BY WALKER, EVANS & COGSWELL CO., CHARLESTON, S.C.

(A)

FILE NUMBER DATE OF RECORD	GRANTEES FAMILY NAMES	GIVEN NAMES ABCDEFGHIJ	GIVEN NAMES KLMNO	GIVEN NAMES PQRSTUVWXYZ	GRANTORS	BOOK	PAGE	No. of Acres	BRIEF DESCRIPTION, LOCATION, ETC. (Not Warranted)
18815 Feb. 11, 1915	King		Steven		Charles W. King, et al	1014	523		pt. lot 10
18810 Feb. 11, 1915	"		W. + Jane		etc, incorporated	1014	521		" lot 10
18810 Feb. 11, 1915	"		W. + Jane		etc, incorporated	1014	521		lot 21
18810 Feb. 11, 1915	"		W. + Jane		etc, incorporated	1014	521		lot 28
20468 Mar. 5, 1915	"			Keefe C	Lucille R King	1015	279		St (Henrietta St.) 12 lot. pt. lot 43 Rice
22684 Apr. 2, 1915	"		W. et al	Fitzwilliam	Edison C. King	1016	242	235.55	Ac. S.C. Hwy 11 Cleveland TP.
"	"		B. et al.	Norothy	" "	1016	242		
22912 Apr. 4, 1915	"			Cecil Ralph	Rachel Jean King	1016	375		RD. lot. lot Cooley Bridge
25145 Apr. 30, 1915	"			Kellie M.	Edna Ruth Pitts	1017	527		lot Standline Hwy RD. "Gower Estate" etc. S.
25203 Apr. 30, 1915	"		W.	Norothy +	Robert O. Hayward 4M Sullivan	1017	537		lot 93
24670 Jun. 2, 1915	"			Ernest J. Co	Mrs. Eula Watson	1017	437		Blk. Diamond Ave. S. side Tp. Contract for lot 14 "Mansfield"
29153 Jun. 10, 1915	"			Realty and	Marjorie S. Halford	1019	590		Cleveland H. lot near Calmar Head
30500 June 25, 1915	"			Dyle &	Lucile D. Jones	1020	284		"Mansfield H. Co." S. side Tp. lot 2 Blk. D. from Ave. S. side
30911 June 30, 1915	"			Damon A.	William E. Trotter	1020	271		pt. lot 20 Barry Rd. Wade Hampton Gardens
3677 Aug. 4, 1915	"			Johnny +	Damon M. Henry E. Camblen	1022	233		lot 22 Grove St. Clemens St.
4794 Aug. 22, 1915	"			Mary Jones	Martha C. Woodward	1022	968		lot 2 Cochran St

INDIRECT or GRANTEE Index to Deeds — Greenville County, S. C.

(A)

REG. U. S. PAT. OFFICE *Chas. McCott* County Indexes Since 1888 An Identifying Trade Mark

Open at Proper Tab according to First Letter or Letters of Name and refer to Buff Sub-Index sheet for page reference.

COTT FAMILY NAME INDEX No. 75 © 1949 MADE BY THE COTT INDEX COMPANY, COLUMBUS, OHIO SOLD BY WALKER, EVANS & COGSWELL CO., CHARLESTON, S.C.

FILE NUMBER DATE OF RECORD	GRANTEES FAMILY NAMES	GIVEN NAMES ABCDEFGHIJ	GIVEN NAMES JKLMNO	GIVEN NAMES PQRSTUVWXYZ	GRANTORS	BOOK	PAGE	No. of Acres	BRIEF DESCRIPTION, LOCATION, ETC. (Not Warranted)
5224 Aug. 11, 1915	King			James J. + Wanda P.	William H. Smith <i>etal</i>	1021	212		June 2nd, 1915 - 11/2 3 Not 127 <i>etc</i>
5644 Aug 24, 1915	"	David		<i>etal</i>	Harry Martin	1023	448		Plot 40 Elmwood Dr. Sec. 4 "Edwards Forest" Check
"	"	Donna B.		<i>etal</i>	" "	1023	448		2 pgs. Tp. <i>etal</i> + George Rd Austin Tp
744 Sept. 11, 1915	"		Phillips		P. H. Phillips	1024	492	20.4	Sec. 24, 25, 26, 27, 28, 29, 30, 31, 32, 33, 34, 35, 36, 37, 38, 39, 40, 41, 42, 43, 44, 45, 46, 47, 48, 49, 50, 51, 52, 53, 54, 55, 56, 57, 58, 59, 60, 61, 62, 63, 64, 65, 66, 67, 68, 69, 70, 71, 72, 73, 74, 75, 76, 77, 78, 79, 80, 81, 82, 83, 84, 85, 86, 87, 88, 89, 90, 91, 92, 93, 94, 95, 96, 97, 98, 99, 100, 101, 102, 103, 104, 105, 106, 107, 108, 109, 110, 111, 112, 113, 114, 115, 116, 117, 118, 119, 120, 121, 122, 123, 124, 125, 126, 127, 128, 129, 130, 131, 132, 133, 134, 135, 136, 137, 138, 139, 140, 141, 142, 143, 144, 145, 146, 147, 148, 149, 150, 151, 152, 153, 154, 155, 156, 157, 158, 159, 160, 161, 162, 163, 164, 165, 166, 167, 168, 169, 170, 171, 172, 173, 174, 175, 176, 177, 178, 179, 180, 181, 182, 183, 184, 185, 186, 187, 188, 189, 190, 191, 192, 193, 194, 195, 196, 197, 198, 199, 200, 201, 202, 203, 204, 205, 206, 207, 208, 209, 210, 211, 212, 213, 214, 215, 216, 217, 218, 219, 220, 221, 222, 223, 224, 225, 226, 227, 228, 229, 230, 231, 232, 233, 234, 235, 236, 237, 238, 239, 240, 241, 242, 243, 244, 245, 246, 247, 248, 249, 250, 251, 252, 253, 254, 255, 256, 257, 258, 259, 260, 261, 262, 263, 264, 265, 266, 267, 268, 269, 270, 271, 272, 273, 274, 275, 276, 277, 278, 279, 280, 281, 282, 283, 284, 285, 286, 287, 288, 289, 290, 291, 292, 293, 294, 295, 296, 297, 298, 299, 300, 301, 302, 303, 304, 305, 306, 307, 308, 309, 310, 311, 312, 313, 314, 315, 316, 317, 318, 319, 320, 321, 322, 323, 324, 325, 326, 327, 328, 329, 330, 331, 332, 333, 334, 335, 336, 337, 338, 339, 340, 341, 342, 343, 344, 345, 346, 347, 348, 349, 350, 351, 352, 353, 354, 355, 356, 357, 358, 359, 360, 361, 362, 363, 364, 365, 366, 367, 368, 369, 370, 371, 372, 373, 374, 375, 376, 377, 378, 379, 380, 381, 382, 383, 384, 385, 386, 387, 388, 389, 390, 391, 392, 393, 394, 395, 396, 397, 398, 399, 400, 401, 402, 403, 404, 405, 406, 407, 408, 409, 410, 411, 412, 413, 414, 415, 416, 417, 418, 419, 420, 421, 422, 423, 424, 425, 426, 427, 428, 429, 430, 431, 432, 433, 434, 435, 436, 437, 438, 439, 440, 441, 442, 443, 444, 445, 446, 447, 448, 449, 450, 451, 452, 453, 454, 455, 456, 457, 458, 459, 460, 461, 462, 463, 464, 465, 466, 467, 468, 469, 470, 471, 472, 473, 474, 475, 476, 477, 478, 479, 480, 481, 482, 483, 484, 485, 486, 487, 488, 489, 490, 491, 492, 493, 494, 495, 496, 497, 498, 499, 500, 501, 502, 503, 504, 505, 506, 507, 508, 509, 510, 511, 512, 513, 514, 515, 516, 517, 518, 519, 520, 521, 522, 523, 524, 525, 526, 527, 528, 529, 530, 531, 532, 533, 534, 535, 536, 537, 538, 539, 540, 541, 542, 543, 544, 545, 546, 547, 548, 549, 550, 551, 552, 553, 554, 555, 556, 557, 558, 559, 560, 561, 562, 563, 564, 565, 566, 567, 568, 569, 570, 571, 572, 573, 574, 575, 576, 577, 578, 579, 580, 581, 582, 583, 584, 585, 586, 587, 588, 589, 590, 591, 592, 593, 594, 595, 596, 597, 598, 599, 600, 601, 602, 603, 604, 605, 606, 607, 608, 609, 610, 611, 612, 613, 614, 615, 616, 617, 618, 619, 620, 621, 622, 623, 624, 625, 626, 627, 628, 629, 630, 631, 632, 633, 634, 635, 636, 637, 638, 639, 640, 641, 642, 643, 644, 645, 646, 647, 648, 649, 650, 651, 652, 653, 654, 655, 656, 657, 658, 659, 660, 661, 662, 663, 664, 665, 666, 667, 668, 669, 670, 671, 672, 673, 674, 675, 676, 677, 678, 679, 680, 681, 682, 683, 684, 685, 686, 687, 688, 689, 690, 691, 692, 693, 694, 695, 696, 697, 698, 699, 700, 701, 702, 703, 704, 705, 706, 707, 708, 709, 710, 711, 712, 713, 714, 715, 716, 717, 718, 719, 720, 721, 722, 723, 724, 725, 726, 727, 728, 729, 730, 731, 732, 733, 734, 735, 736, 737, 738, 739, 740, 741, 742, 743, 744, 745, 746, 747, 748, 749, 750, 751, 752, 753, 754, 755, 756, 757, 758, 759, 760, 761, 762, 763, 764, 765, 766, 767, 768, 769, 770, 771, 772, 773, 774, 775, 776, 777, 778, 779, 780, 781, 782, 783, 784, 785, 786, 787, 788, 789, 790, 791, 792, 793, 794, 795, 796, 797, 798, 799, 800, 801, 802, 803, 804, 805, 806, 807, 808, 809, 810, 811, 812, 813, 814, 815, 816, 817, 818, 819, 820, 821, 822, 823, 824, 825, 826, 827, 828, 829, 830, 831, 832, 833, 834, 835, 836, 837, 838, 839, 840, 841, 842, 843, 844, 845, 846, 847, 848, 849, 850, 851, 852, 853, 854, 855, 856, 857, 858, 859, 860, 861, 862, 863, 864, 865, 866, 867, 868, 869, 870, 871, 872, 873, 874, 875, 876, 877, 878, 879, 880, 881, 882, 883, 884, 885, 886, 887, 888, 889, 890, 891, 892, 893, 894, 895, 896, 897, 898, 899, 900, 901, 902, 903, 904, 905, 906, 907, 908, 909, 910, 911, 912, 913, 914, 915, 916, 917, 918, 919, 920, 921, 922, 923, 924, 925, 926, 927, 928, 929, 930, 931, 932, 933, 934, 935, 936, 937, 938, 939, 940, 941, 942, 943, 944, 945, 946, 947, 948, 949, 950, 951, 952, 953, 954, 955, 956, 957, 958, 959, 960, 961, 962, 963, 964, 965, 966, 967, 968, 969, 970, 971, 972, 973, 974, 975, 976, 977, 978, 979, 980, 981, 982, 983, 984, 985, 986, 987, 988, 989, 990, 991, 992, 993, 994, 995, 996, 997, 998, 999, 1000
7754 Sept 23, 1915	"	Lawrence		<i>etal</i>	First Ad. J. + R. Adams	1024	591		Plot 40 Marie Ave. "Cochran" <i>etc</i>
"	"	Billy		2. <i>etal</i>	" "	1024	591		
"	"	Dianne			" "	1024	591		
8596 Oct. 6, 1915	"			Nancy + Johnny E.	Bonnie C. Yule	1025	178		Plot 1 + 2 <i>etc</i>
9426 Oct. 7, 1915	"			Rouise C.	A. D. Hill	1025	520		Plot 1 + 2 <i>etc</i>
13710 Nov. 24, 1915	"	Richard Charles		Hurst Pawville	Elaine W. Kury	1027	224		Plot 1 + 2 <i>etc</i>
15122 Dec. 1, 1915	"				Ray Campbell	1021	107		Plot 1 + 2 <i>etc</i>
17315 Dec. 2, 1915	"				Michael O. ...	1021	111		Plot 1 + 2 <i>etc</i>
17442 Jan. 14, 1916	"			Ray C.	James K. Barnes, <i>etal</i>	1027	957		Plot 1 + 2 <i>etc</i>
"	"			Debra ...	John W. Ferguson	1030	216		Plot 14 Park E

INDIRECT or GRANTEE Index to Deeds — Greenville County, S. C.

6
(B)

REG. U. S. PAT. OFFICE *Chas. McCott* County Indexes Since 1888 An Identifying Trade Mark

Open at Proper Tab according to First Letter or Letters of Name and refer to Buff Sub-Index sheet for page reference.

COTT FAMILY NAME INDEX No. 75 © 1949
MADE BY THE COTT INDEX COMPANY, COLUMBUS, OHIO
SOLD BY WALKER, EVANS & COGSWELL CO., CHARLESTON, S.C.

FILE NUMBER DATE OF RECORD	GRANTEES FAMILY NAMES	GIVEN NAMES ABCDEFGHIJ	GIVEN NAMES KLMNO	GIVEN NAMES PQRSTUVWXYZ	GRANTORS	BOOK	PAGE	No. of Acres	BRIEF DESCRIPTION, LOCATION, ETC. (Not Warranted)
20321 Feb. 11, 1976	King				Jimmy D. Jones	1031	506		Lot Randall Dr. Rd. Duluda Tp.
20774 Feb. 17, 1976	King	Ethel C			John W. Johnson et al.	1031	696	27	Sec. + 6.25 Acs. Hammon
23039 Mar. 11, 1976	"			Teo W.	Carmie A. King	1032	886		Power of Atty.
23416 Mar. 16, 1976	"		Joe H.		Waldrop Bolden, Inc.	1033	76	}	Lot 44 Log Shoals Rd. + Pine Wood Dr. "Pine Brook Forest" Sec. I Butler Tp. near Mauldin Rd.
"	"		Linda N.		" "	1033	76		
28532 May 5, 1976	"	David		Lamora N.	Don. D. Nichols	1035	195	2.85	Acs. (Inact # 7) Holcombe
"	"		Michael		John H. King	1036	413		
"	"				" "	1036	413		
30135 May 21, 1976	"		Michael	Smith	M. C. Woodson	1036	607	69/100	Beach Hq. Rd. Hammon Tp. Sec. 10. Coley / Dingley Rd +
30084 May 21, 1976	"			Wayne	William E. Rawson	1036	680		Lot Marion Rd.
"	"	Jerry R			M. G. Pasfitt, Inc.	1038	954	}	Lot 246 Cr. Stone Ridge Rd + Sugar Creek Lane " Sugar Creek Sec. I
"	"	Ann B.			" "	1038	954		
907 Jul. 9, 1976	"	Fred C.			Jumkey Enterprises, Inc.	1039	396		Lot 76 Blendale III
1119 July 13, 1976	"			William E.	E. C. Moody et al.	1039	411	60/100	Sec. Oaklawn Tp.
"	"					1040			
4044 Aug. 11, 1976	"		John F.		Don R. Blackwell	104			Sec. 10. Coley / Dingley Rd + Lot 87 (46) Parrott

INDIRECT or GRANTEE Index to Deeds — Greenville County, S. C.

6
(B)

REG. U. S. PAT. OFFICE *Chas. M. Cotts* County Indexes Since 1888 An Identifying Trade Mark

Open at Proper Tab according to First Letter or Letters of Name and refer to Buff Sub-Index sheet for page reference.

COTT FAMILY NAME INDEX No. 75 © 1949
MADE BY THE COTT INDEX COMPANY, COLUMBUS, OHIO
SOLD BY WALKER, EVANS & COGSWELL CO., CHARLESTON, S.C.

FILE NUMBER DATE OF RECORD	GRANTEES FAMILY NAMES	GIVEN NAMES ABCDEFGHIJ	GIVEN NAMES JKLMNO	GIVEN NAMES PQRSTUVWXYZ	GRANTORS	BOOK	PAGE	No. of Acres	BRIEF DESCRIPTION, LOCATION, ETC. (Not Warranted)
4046 June 11, 1916	Henry				James M. Moore et al. William M. Moore	1041	60		2 lots on Rt. 4 Cape pt. at 1st & 2nd streets, etc. Sp. record. See also 1st & 2nd - 107
6664 Sept. 6, 1916	"				Maria A. Moore	1042	221		
6832 Sept. 9, 1916	"				Maybell D. Holcomb	1042	635		2 lots Oaklawn Tp + lot Old Numbered Rd. Oaklawn Tp.
"	"				"	1042	635		
6881 Sept. 10, 1916	"	Boyer W.	Martha		Jerry D. Mulligan et al.	1042	680		Sp. record. See also lot 20 + 21 Cannon Ave. etc.
9016 Oct. 1, 1916	"				Bonie King Whitehead	1043	721		lot 4 1/2 Ch. 2 contract for sale of land etc.
11721 Oct. 24, 1916	"	Gail Evelyn	James M.		James L. Johnson et al.	1045	395		Assignment of installment contract "Hole" lot 14 Butternut Dr. "Westwood" Sec III Sille lot 180 Chestnut Dr.
13484 Nov. 16, 1916	"	Bobby	Mae G.		William M. King Sta David Keith McCall	1045	396		
13621 Nov. 17, 1916	"	George	Randale		David K. McCall	1046	196		Dunedin Tp.
13623 Nov. 17, 1916	"	George	Randale		G. L. Woods	1046	274	2.67	Acres Chapman Rd
14801 Dec. 1, 1916	"				Grover L. Woods, Jr. et al.	1046	336		Right of way Agreement wood. See III Sille lot 278 Dawsonport Rd, West Rd. "Cordell #10"
17146 Dec. 28, 1916	"	Bill			Winnie Binkley, etc.	1047	88		lot 2 Bent Bridge "Sunny Slopes" Sec III lot 240 Duncan Rd
18413 Jan. 10, 1917	"				Joy O. Bryant	1048	541		
19143 Jan. 19, 1917	"				Brown Enters. of S.C.	1049	377		
"	"				Mattay & Dillard Bldg. Inc.	1049	857		Lot 6, Sunrise Dr.
"	"				"	1049	857		

INDIRECT or GRANTEE Index to Deeds — Greenville County, S. C.

REG. U. S. PAT. OFFICE *Chas McCott* County Indexes Since 1888 An Identifying Trade Mark

Open at Proper Tab according to First Letter or Letters of Name and refer to Buff Sub-Index sheet for page reference.

COTT FAMILY NAME INDEX No. 75 © 1949
MADE BY THE COTT INDEX COMPANY, COLUMBUS, OHIO
SOLD BY WALKER, EVANS & COGSWELL CO., CHARLESTON, S.C.

6
(C)

FILE NUMBER DATE OF RECORD	GRANTEES FAMILY NAMES	GIVEN NAMES ABCDEFGHIJ	GIVEN NAMES KLMNO	GIVEN NAMES PQRSTUVWXYZ	GRANTORS	BOOK	PAGE	No. of Acres	BRIEF DESCRIPTION, LOCATION, ETC. (Not Warranted)
19402 Jan 21, 1911	King				J. Bruce & Patricia C. Jack McCall et al	1049	941		Buckingham RD. Sec. B. "Gaven Est"
2927 Feb. 18, 1917	"				James H. J.	1051	319	4.02	lot 269 Co. Wembley Rd + same, near Cleveland Cleveland Tp
23627 Mar. 8, 1917	"	Amos A.		Virginia	Sarah Ellen McKelvey	1052	334	4	Ac. = pt. lot 168 Outside loop
23838 Mar. 10, 1917	"			Jerse	Ellie C. King	1052	442		Ac. Augusta RD.
24365 Mar. 16, 1917	King			One of J'sille	W. J. Shivers, Sr.	1052	750		Lots 11 & 12 Unnamed Acol " " " East hills
24962 Mar. 22, 1917	King			Nancy E.	H. J. Merritt	1053	155		lot Le Walter Springs Rd James Ave. Chick Sp. p. Piedmont Est. lots 146 + 147 Halway St. +
25602 Mar. 29, 1917	"	Isaacio N.			Malcolm M. Manning	1053	496	3.51	Ac. Cleveland tp.
26103 Apr. 1, 1917	"	D. H.	et al.		W. N. Leslie, Sr.	1053	856		lot 270 Westwood
"	"	Bertha T.	et al.		" "	1053	856		Sec III
27913 Apr. 19, 1917	"			Nancy E.	Hallams Agency, Sr.	1054	835		unnamed St. lot Co. Evelyn Ave +
28071 Apr. 20, 1917	"				Samuel R. Edmund R. King	1054	936		Daklawn Tp. lot Pelzer - J'sille Rd
28070 Apr. 20, 1917	"	Rayford Edmond			Geo King	1054	937		Daklawn Tp. lot Pelzer - J'sille Rd.
28862 Apr. 26, 1917	"	E. David & Jane M.			Builders + Developers, Inc.	1055	390		Lot 39 Pine Tree " Hill
30590 May 3, 1917	"	Charles T. J.			John T. Dix	1056	552		Abney Hills Sec. II (London) Head lot 345 (21) Woodward St.
33025 June 6, 1917	"	H. Doyle & Mary H.			Franklin Enterprises	1058	31		hill " " Sec. I lot 17 (Plantation) Ch. Holly
34490 June 14, 1917	"	Edwison C.			Daniel J. McLean	1058	471		(Kearl St.) Pine Knot Chick Sp. p. lot 3 Edwards Rd + Jane St.

INDIRECT or GRANTEE Index to Deeds — Greenville County, S. C.

6
(c)

REG. U. S. PAT. OFFICE *Chas. McCott* County Indexes Since 1888 An Identifying Trade Mark

Open at Proper Tab according to First Letter or Letters of Name and refer to Buff Sub-Index sheet for page reference.

COTT FAMILY NAME INDEX No. 75 © 1949
MADE BY THE COTT INDEX COMPANY, COLUMBUS, OHIO
SOLD BY WALKER, EVANS & COGSWELL CO., CHARLESTON, S.C.

FILE NUMBER DATE OF RECORD	GRANTEES FAMILY NAMES	GIVEN NAMES ABCDEFGHIJ	GIVEN NAMES KLMNO	GIVEN NAMES PQRSTUVWXYZ	GRANTORS	BOOK	PAGE	No. of Acres	BRIEF DESCRIPTION, LOCATION, ETC. (Not Warranted)
35863 June 24, 1977	King	E. Dusman			J. H. McKittrick	1061	285	36.5	S.C. Rd. 30 Sec. 4 2.14 Acs. S'ville
2665 July 25, 1977	"		Julie M. Terry	D. Builders & Developers,		1061	177		Lot 668 Westwood, Sec. VII "Hants Station" Lot Piedmont Hwy.
3024 Jul. 28, 1977	"	Helen R., et al	et al		Willie Pauline Riddle	1061	384		
7418 Sept. 2, 1977	"		Joe M.	et al	Daniel A Lyons,	1064	158		Lot 5 Jones Ave.
"	"		Mary P., et al		" " "	1064	158		
8849 Sept. 19, 1977	"	B. Donna			David E. King	1065	44		"Edward Ford" Sec. II, Chick Spgs. P. Int. out to Elmwood Dr.
10630 Oct. 4, 1977	"		Dandra M.	Robert E. Miller		1066	195		Home of atty. 8 U.S. Hwy. 418
11310 Oct. 10, 1977	"		Richard C.	Annal A. King		1066	499		Out near Sec. U.S. Hwy. 25
11663 Oct. 13, 1977	"		et al M. B. Jr.	W. M. Ashley, Jr.		1066	683		Street Agreement
"	"		J. Donald, et al	" " "		1066	683		
11621 Oct. 13, 1977	"		Richard G.	Annal A. King, et al		1066	674	2	Acs. Augusta Rd. 1/2 acre & egress reserved
"	"		Patricia D.	" " "		1066	674		
13789 Nov. 2, 1977	"	D. H. et al			Artistic Bldg. Inc.	1067	730		Lot 732, Sec. VII "Westward" S'ville
"	"	Bertha J.			" " "	1067	730		
15433 Nov. 11, 1977	"	P. H. et al	D. Myers		Jasper Marshall Eyer,	1068	576		"Hants Station" Sec. II Lot 527 Ducking Lane Rd.
15903 Nov. 22, 1977	"	Hail M. Burlyn	Mendell		Fred Milton Mull	1068	858		Pt. Lot Edgemont Ave.

INDIRECT or GRANTEE Index to Deeds — Greenville County, S. C.

REG. U. S. PAT. OFFICE *Chas. McColl* County Indexes Since 1888 An Identifying Trade Mark

Open at Proper Tab according to First Letter or Letters of Name and refer to Buff Sub-Index sheet for page reference.

COTT FAMILY NAME INDEX No. 75 © 1949
MADE BY THE COTT INDEX COMPANY, COLUMBUS, OHIO
SOLD BY WALKER, EVANS & COGSWELL CO., CHARLESTON, S.C.

(D)

FILE NUMBER DATE OF RECORD	GRANTEES FAMILY NAMES	GIVEN NAMES ABCDEFGHIJ	GIVEN NAMES KLMNOP	GIVEN NAMES QRSTUVWXYZ	GRANTORS	BOOK	PAGE	No. of Acres	BRIEF DESCRIPTION, LOCATION, ETC. (Not Warranted)
16202 Nov. 25, 1977	King	Edwin ^{C.}			Edward Craft Bradley III, etal	1069	46		"Wade Hampton Leeges" Lot 21, Richbourg Dr.
17430 Dec. 7, 1977	"			Rejean	See. of Housing & Urban Dev.	1069	775		"Oakway" See. III Lot 117, Baling Rd.
17786 Dec. 12, 1977	"			Anthony etal Jerry etal	Ernest R. James, etal	1069	969	}	Lot 36, Squire Place "Canterbury" See. I
" "	"			Valerie P.	" " "	1069	969		
19335 Dec. 28, 1977	"				Phillip D. Sloan, etal	1070	843	}	"Parkside Acres" Lot 4, Buckham Dr.
19534 Dec. 29, 1977	Kings				Electrical Construction Inc.	1070	991		
" "	"				" "	1070	991		
19535 Dec. 29, 1977	"				John J. Day	1070	992	}	Release Lot 6, Walker Spgs Rd. "East Hills" See L. from Deem of Judgement Case #76-4270
" "	"				" " "	1070	992		
19536 Dec. 29, 1977	"				Pake Forest Carpets	1070	993	}	Release Lot 6, Walker Spgs Rd. "East Hills" See L. from Deem of Judgement Case #76-4270
" "	"				" " "	1070	993		
19438 Dec. 29, 1977	King				Sybil D. Fred Eugene Carter	1070	938		Lot 16, Seemont Ave. Blk C
20166 Jan 5, 1977	King		H.		Robin K Cagle	1071	365		Power of attorney
20165 Jan 5, 1977	King		H.		W. Paul Cagle	1071	367		Power of attorney
20369 Jan. 6, 1978	King	Ansel A.			Richard C. King, etal	1071	482	}	Agreement
" "	"			Virginia etal	Ansel A. King, etal	1071	482		
" "	"			Richard C. Patricia D.	" " "	1071	482		

INDIRECT or GRANTEE Index to Deeds — Greenville County, S. C.

(D.)

REG. U. S. PAT. OFFICE *Chas McCott* County Indexes Since 1888 An Identifying Trade Mark

Open at Proper Tab according to First Letter or Letters of Name and refer to Buff Sub-Index sheet for page reference.

COTT FAMILY NAME INDEX No. 75 © 1949
MADE BY THE COTT INDEX COMPANY, COLUMBUS, OHIO
SOLD BY WALKER, EVANS & COGSWELL CO., CHARLESTON, S.C.

FILE NUMBER DATE OF RECORD	GRANTEES FAMILY NAMES	GIVEN NAMES ABCDEFGHIJ	GIVEN NAMES JKLMNO	GIVEN NAMES PQRSTUVWXYZ	GRANTORS	BOOK	PAGE	No. of Acres	BRIEF DESCRIPTION, LOCATION, ETC. (Not Warranted)
20916 Jan. 12, 1978	King			Mark ^{et al} Warren ^{et al} Susan S.	Samuel H. Cooper, Jr. ^{et al} " " " " " "	1071	811		Lot 54, High Valley Blvd. "Fresh Meadow Farms" Sec I
21186 Jan 16, 1978	"			Mitchell Jr. et al	Williamburg Manor, Inc.	1071	969		Water, sewer lines, etc. Chick Spg Sp. Pt. lot 8 Edwards Rd. also lot. 56.
22492 Jan. 30, 1978	"			James E. Jr. Patricia D.	Gathran + Darby Bldg. Inc.	1072	804		"Sugar Creek" Map 5 Lot 117 Sun Meadow Rd.
25251 Feb. 28, 1978	"			Louise B. Mary	Walter H. King et al	1074	407		"Lower Gate" Sec. D Lot 426 Pimlico Rd.
25920 Mar. 6, 1978	King	Ann M.		William Albion Harry Lee Forbes III	et al	1074	712		"Pilgrim's Point" Lot 3 Pilgrim Point Rd.
26184 Mar. 7, 1978	King			Nancy E. Tommy E.	Fredrick K. Farley et al	1074	907		Woods "C. Duck Springs" Sp. Lot 17 Kingsridge Dr. Putney
26876 Mar. 14, 1978	King			Ronald L.	J. N. Morgan	1075	269		Lot 2 Reservoir Rd. equipment for irrigation + egun
26875 Mar. 14, 1978	King			Marjorie J.	J. N. Morgan	1075	273		Lot 1 Reservoir Rd. also
27505 Mar. 20, 1978	"			Billy Lawrence et al	Tommy D. Robinson, et al	1075	613		Lot 34 Farmington Rd. "Chestnut Hills"
" "	"			Diana D. et al	" " "	1075	613		
28499 Mar. 29, 1978	King	Brian A.			Donald E. Baltz, Inc.	1076	116		"Westwood" Austin Sp. Lot 84 Sumner Ave. "Bevi Sec II"
28564 Mar. 29, 1978	"			W. A.	Edith Perkins King	1076	134		Wgts "Butler" Sp. Lot 13 Yancey Dr. "Lake Forest"
30395 Apr. 14, 1978	King	Era W.			Kenneth S. Rhodes	1077	123		(Heston Ave) "North Park" Lot 77 + pt lot 76 Kenwood Lane,
30489 Apr. 14, 1978	King			Sybil L.	Elaine D. Atkinson	1077	165		Lot 9 Green Ave. Blk C
30534 Apr. 14, 1978	King			Sybil L.	L. L. Double Jr. et al	1077	166		Lot 9 Blk C Green Ave

INDIRECT or GRANTEE Index to Deeds — Greenville County, S. C.

REG. U. S. PAT. OFFICE *Chas McCott* County Indexes Since 1888 An Identifying Trade Mark

Open at Proper Tab according to First Letter or Letters of Name and refer to Buff Sub-Index sheet for page reference.

COTT FAMILY NAME INDEX No. 75 © 1949
MADE BY THE COTT INDEX COMPANY, COLUMBUS, OHIO
SOLD BY WALKER, EVANS & COGSWELL CO., CHARLESTON, S.C.

(8)

FILE NUMBER DATE OF RECORD	GRANTEES FAMILY NAMES	GIVEN NAMES ABCDEFGHIJ	GIVEN NAMES KLMNO	GIVEN NAMES PQRSTUVWXYZ	GRANTORS	BOOK	PAGE	No. of Acres	BRIEF DESCRIPTION, LOCATION, ETC. (Not Warranted)
32907 May 5, 1978	King			J. Bruce II	H. P. Gregory, et al	1078	616		Pt. Tract 4 = 4 Acs. Settlement Rd. Kinella Tp.
34458 May 18, 1978	King			Mary Jones	for Charley Wm Stewart, Indorsee Comm. for Charley Wm Stewart et al Frank F. McHorsman, Jr. Master	1079	459		Int. lot Ohio St. (Hunt St.) "City View"
34805 May 22, 1978	King		George A. +	Sylvia H.	Oak, Inc.	1079	633		Lot 56 "Pine Brook Forest"
36115 June 1, 1978	King			Joella etal	Marguerite Pass	1080	294		Power of Attorney
35994 June 1, 1978	King			Michael D. etal	W. Robert Spinks, et al	1080	217		Lot 4 Wallingford Rd. "Buxton"
" "	"			Jean T. etal	" " " "	1080	217		
36530 June 6, 1978	King		Gordon Edward		Cobert Cobert Coker Treasury Associates Inc. et al	1080	559	11.42	Acs. McKinney Rd. Hills "Dec. III"
36807 June 8, 1978	"		Carl D. +	Patricia B. William J. Hosea, Jr.		1080	720		Lot 207 Army Ln. "Colonial"
37782 June 16, 1978	King			Wade, Jr.	Louise C. King	1081	344		Lot Fork Shoals Village
338 July 5, 1978	"		Jr. Kenneth S.		Belb-Simpson Co.	1082	542	.78	Acs. Rutherford Rd.
303 July 5, 1978	"			Dyble D.	Raymond Darnell, et al	1082	505		Lot Tremont Ave.
660 July 7, 1978	King		Brian R. +	Jenny R.	Tina S. Moody	1082	687		Lot 22 Burgundy Dr. "Wildair Est. " Creek" Map I
2429 July 24, 1978	King		Bruce +	Yvonne D.	M. G. Kuffelt, Inc.	1083	696		Lot 109 Sun Meadow Rd. "Sugar "Lake Lanier"
3196 July 31, 1978	"		Juan E. +	Rallie F.	D. Otis Schofield	1084	214		Lots 692, 693, 694 + 695
3859 Aug. 4, 1978	"		Dexter S. +	Jackie H.	Jimmy A. Styles, et al	1084	678		Lot 5 Woodville - Pelzer Rd. Blvd. Hunt Tp.
4536 Aug. 10, 1978	"		Deborah J. +	Jerry Michael	Frank L. Davis, et al	1085	65		Lot 37 Rosales Drive + Alhambra

INDIRECT or GRANTEE Index to Deeds — Greenville County, S. C.

6

(E)

REG. U. S. PAT. OFFICE *Chas McCott* County Indexes Since 1888 An Identifying Trade Mark

Open at Proper Tab according to First Letter or Letters of Name and refer to Buff Sub-Index sheet for page reference.

COTT FAMILY NAME INDEX No. 75 © 1949
MADE BY THE COTT INDEX COMPANY, COLUMBUS, OHIO
SOLD BY WALKER, EVANS & COGSWELL CO., CHARLESTON, S. C.

FILE NUMBER DATE OF RECORD	GRANTEES FAMILY NAMES	GIVEN NAMES ABCDEFGHIJ	GIVEN NAMES JKLMNO	GIVEN NAMES PQRSTUVWXYZ	GRANTORS	BOOK	PAGE	No. of Acres	BRIEF DESCRIPTION, LOCATION, ETC. (Not Warranted)
4691 Aug. 11, 1978	King		Annette Janet	Barry William	John M. Cummings	1085	136		Lot 30 "Valleybrook" Sec. I
5049 Aug. 16, 1978	King			Williams A.	Ellis G. King	1085	391		Lots 13, 14 + 15 Unnamed St.
6928 Aug. 31, 1978	King			R. P. et al	Carroll A. Campbell, Jr.	1086	502	47.8	Acc. Augusta Rd. Grove Tp.
7032 Sept. 1, 1978	King		James H. Jr.		Robert C. Reynolds	1086	558		Pt. 71-A South Cleveland Tp. "My. Point" I - Grant's Head.
" "	"		James H.		" "	1086	558		
7157 Sept. 1, 1978	King		George R. +	Dana Egan	Sharon Kiddle Egan	1086	676		29.81 Acres Forest Sec I "
7857 Sept. 11, 1978	King		Frances N. +	Marrin D.	Michael J. Pasquacetti, et al	1087	98		Lot 80 Lake Fairfield Dr. "Lake Rd. Chick Springs Tp.
12422 Oct. 19, 1978	King		Betty C.		Thomas C. King	1090	247		Int. lot 45 Cor. Clammygo Dr. + Waddell
13407 Oct. 30, 1978	King		Larry A.	et al	Sarah W. Bruin	1090	862		Lot Sanford Rd.
" "	"		Linda G.	et al	" "	1090	862		
13417 Oct. 30, 1978	King		Charles M. +	William M.	Mary Sue Johnson	1090	891	9.64	Acc. of Melrose Land Co. "
14271 Nov. 6, 1978	King			Dyble D.	Mildred Louise Rice Nix	1091	370		Lot 8 Paris Ave. (Pine St.) "Prop "Gunterlynn" Sec. II
16787 Dec. 4, 1978	King			William W.	Francis H. Eppeler, et al	1092	905		Lot 22 Fourth Day St. Hiville Tp.
21014 Jan. 16, 1979	King		Jean Pauline		Sawton B. Fleming	1095	451		Lot 1 Oparlington Ave. + McCall St. Hills "Grant Tp.
21517 Jan. 22, 1979	King		Marvin J.	Dherrie S.	Linda K. Black	1095	736		Lot 13 Butternut Dr. "Chestnut

Next Page

INDIRECT or GRANTEE Index to Deeds — Greenville County, S. C.

KEYS PRINTING CO., GREENVILLE, S. C.

☞ Open at Proper Tab according to First Letter or Letters of Name and refer to Buff Sub-Index sheet for page reference.

FILE NUMBER	DATE OF RECORD	GRANTEES FAMILY NAMES	GIVEN NAMES ABCDEFGH	GIVEN NAMES IJKLMNO	GIVEN NAMES PQRSTUVWXYZ	GRANTORS	BOOK	PAGE	No. of Acres	BRIEF DESCRIPTION, LOCATION, ETC. (Not Warranted)
22356	Jan 31, 1979	King		et al Louis, Sr		Capri + Weedon Bldg. Inc	1096	270		Lot 236 Hatling Ave. "Augusta Rd. Ranches"
"	"	"		et al Lillie Mae		"	1096	270		
23230	Feb 9, 1979	"	Charles Edward			Lawrence Edward King	1096	764		Power of attorney Acres
23920	Feb 16, 1979	"			Ray W. Jr.	Marian C. Alexander	1097	105		Lot 104 Halsey Dr. "Augusta"
24289	Feb 22, 1979	"			Keith, et al Randall	V. Earlene Watson	1097	282		Lot 11 Fairview Rd. "Maywood Ests." Sec. I
"	"	"			et al Vickie J.	"	1097	282		
26500	Mar 16, 1979	"	Edmund R. + Marlene H.			Sec. of Housing + Ur. Dev.	1098	597		Tract S. C. Hwy. 8 McDaniel "
26494	Mar 16, 1979	"			III Samuel B.	Joel W. Turner, et al	1098	594		Lot 6 Jones Ave. "Prop. of W. C. "Brookside" See III
26983	Mar 21, 1979	"			Judith M. + Walter R.	Donald E. Baltz	1098	978		Lot 73 Meadowbrook Dr. Regina
28829	Apr 5, 1979	"			Kathrin B.	American Service Corp.	1099	936		Unit 6-E Lewis Village Horiz. Prop.
30739	Apr 23, 1979	"			Ronald S.	William Allison Jenkins	1101	31	12.6	Acres. Robertson Rd.
31152	Apr 25, 1979	"	et al Herald W.			Chanticleer Real Estate, Inc.	1101	215		Lot 202 Lowwood Ln "Chanticleer" Sec. VI
"	"	"	et al Betty S.			"	1101	215		
34598	May 25, 1979	"	Builders and Realty, et al			William R. Timmons, Jr.	1103	294		Sp. Mauldin Lot 38 Fargo St. Glendale III. Custn
36009	June 5, 1979	"			William W.	J. C. Cox, Jr.	1104	97	1	Acres Grove Sp.
35982	June 5, 1979	"	Arthur J. + Margaret C.			C. W. Funk	1104	143		Lot 5 McQuitty St. Melrose Land's

INDIRECT or GRANTEE Index to Deeds — Greenville County, S. C.

6

(F)

KEYS PRINTING CO., GREENVILLE, S. C.

Open at Proper Tab according to First Letter or Letters of Name and refer to Buff Sub-Index sheet for page reference.

FILE NUMBER DATE OF RECORD	GRANTEES FAMILY NAMES	GIVEN NAMES ABCDEFGH	GIVEN NAMES IJKLMNO	GIVEN NAMES PQRSTUVWXYZ	GRANTORS	BOOK	PAGE	No. of Acres	BRIEF DESCRIPTION, LOCATION, ETC. (Not Warranted)
36421 June 8, 1979	King	Bldra + Realty			William R. Timmons, Jr.	1104	363		Maudie Austin Tp. Lot 79 Fargo St. "Hendale III"
38861 June 29, 1979	"	"		Mary Louise B.	Dewey H. Bouchillon	1105	720		Lot 10 Cleveland St.
2112 July 8, 1979	"	Evelyn E.			Joella King	1107	31		Power of attorney Tp.
2327 July 20, 1979	"			Jimmy R.	S. M. King	1107	128	2.00	Ac. Walkers Hill Rd. Dablaw Ave.) H'ville Tp.
2371 July 20, 1979	"			Dybil S.	Travis B. Ray, Jr. et al	1107	141		Lot 5 Green Ave Extn. (Melrose Mfg. Co.)
3337 July 30, 1979	"	H. Branda		James R.	Robert E. Ayers, et al	1108	115		Lot 143 Bessie Rd. "Piedmont
5165 Aug. 13, 1979	"			Randall K. et al	Jimmie L. Adkins, III et al	1109	180		Lot 26 Alice St. Sunset Hgts
"	"			Vickie H. et al	" "	1109	180		
5264 Aug. 14, 1979	"			Michael B. + Don Cha	Steve A. Ware, et al	1109	242		Lot 12 "Sunny Acres"
5678 Aug. 16, 1979	"	Charles J.		Patricia W.	Richard C. Rountree et al	1109	523		Lot 6 Camelot Dr. Prop. Regime
5826 Aug. 17, 1979	"	Louise + Mary		Walter H.	College Properties, Inc.	1109	601		Unit 5-F McDaniel Hgts. Horiz.
6725 Aug. 24, 1979	"			William W. et al	Milton Allen	1110	109		Lot 31 Grove Tp. North Rd. "Del Norte Ests."
8002 Sept. 4, 1979	"	Alan Dale		Sherryann	Dandra F. Chandler	1110	875		Lot 150 Con. Hunt Glenn + Del "Brookside" Sec. I
8357 Sept. 10, 1979	"	Bobby Jr., Sr. + Mrs. H.			Michael S. Taylor, et al	1111	50		Lot 9 Adams Mill Rd.
8696 Sept. 12, 1979	"			Robert L.	Marion H. King	1111	237	1.22	Ac. Dunbar Tp
9482 Sept. 14, 1979	"	David Lynn		Dorcas H.	Herbelle Ray Keon, et al	1111	826	2.77	Ac. W. Hargis Rd.

INDIRECT or GRANTEE Index to Deeds — Greenville County, S. C.

KEYS PRINTING CO., GREENVILLE, S. C.

☞ Open at Proper Tab according to First Letter or Letters of Name and refer to Buff Sub-Index sheet for page reference.

(4)

FILE NUMBER DATE OF RECORD	GRANTEES FAMILY NAMES	GIVEN NAMES ABCDEFGHIJ	GIVEN NAMES JKLMNO	GIVEN NAMES PQRSTUVWXYZ	GRANTORS	BOOK	PAGE	No. of Acres	BRIEF DESCRIPTION, LOCATION, ETC. (Not Warranted)
10153 Sept. 25, 1979	King	Carol M.	et al		Transouth Financial Corp.	1112	150		Lawn Add. Lot 5 Pittman St. Boye Seasons
10559 Sept. 27, 1979	"	Alec H.	+	Wilma S.	W. Smith Batson, et al	1112	390		Lot 8 Fairway Ln. "The Four
13318 Oct. 17, 1979	"	Arvin S. Jr.			Conan Campbell	1112	134		(formerly Summit St) "City View" Lot 114 Cr. 7th & Newton St.
17862 Nov. 28, 1979	"	Ema W.			_____	1116	554		Affidavit. See Deed Bb. 421-107
18184 Nov. 30, 1979	"		Ann Martha	Samuel R.	Ellis G. King	1116	671	6.55	Ac. Old Hundred Rd.
20760 Dec. 31, 1979	"	Charles E.			Norman J. Pulliam	1118	233		Lot Inyon Dev. Co. Green Mt. Tp
20761 Dec. 31, 1979	"	Charles E.			Marilyn W. Vosburgh	1118	234		DB Inj. 5/10 Cleveland Tp. H. lot 34 & 35 Duckworth Rd.
22049 Jan. 15, 1980	"			et al Jammie D.	Karla Shaver Tumbler	1118	933		pers. prop. Pt. Lot 6 Lilly St. Austin Tp. Also
22723 Jan. 23, 1980	"		Mary Louise		Guest Carolina Development Corp.	1119	454		Unit 44 Jarvis Ridge Hwy. Proj. Region
24097 Feb. 7, 1980	"	Frank H.	et al		_____	1120	264		Affidavit - Lot 59 "Windsor Park"
"	"	Barbara J.	et al		_____	1120	264		
24923 Feb. 16, 1980	"			Syble L.	Elaine D. Wells Atkinson et al	1120	690		Blk A Lot 14 Green ave. Extr. (Melrose ave.)
27969 Mar. 20, 1980	"	Harriett Drey			James R. King	1122	579		Hampton Gardens" Sec. II Sub Lot 7 Hampton Ct. "Wade Hill Rd. Green Valley Ests"
28419 Mar. 25, 1980	"	Esther C. + James D.			Liberty Life Insurance Co.	1122	783		Lot 116 McElhenny Rd + W. Round
28903 Mar. 31, 1980	"	Gaston S.			Woodrow Winchester	1123	54		Lot 84 Hatch St. Brandon, Sec. Parker St. Green
32445 May 6, 1980	"	Bayce V. + Martha C.			Reba J. Taylor et al	1125	212		Lot 1 Cr. Pennsylvania ave. +

INDIRECT or GRANTEE Index to Deeds — Greenville County, S. C.

(14)

KEYS PRINTING CO., GREENVILLE, S. C.

Open at Proper Tab according to First Letter or Letters of Name and refer to Buff Sub-Index sheet for page reference.

FILE NUMBER DATE OF RECORD	GRANTEES FAMILY NAMES	GIVEN NAMES ABCDEFGHIJ	GIVEN NAMES JKLMNO	GIVEN NAMES PQRSTUVWXYZ	GRANTORS	BOOK	PAGE	No. of Acres	BRIEF DESCRIPTION, LOCATION, ETC. (Not Warranted)
32443 May 6, 1980	King	Boyce V. & Martha C.			Mary Hazel B. Hipp	1125	215		Chick Spore Jr. Lot 2 Blk 1 Pennsylvania Ave.
32683 May 8, 1980	"	Ernest H.			W.C. Barkhardt	1125	360		Lot 4 Pinckney St. Sville Sp.
34010 May 23, 1980	"			Roy	David Eugene Reid, et al	1126	293		Lot 33 Cutler Ridge
36844 June 27, 1980	"	Dick W. & Kathy H.			Donald E. Bell et al	1128	263		Lot 42 Elkhorn Dr. "Mt. Shadows"
36854 June 27, 1980	"	Boyce V. Jr.			W. R. Hipp	1128	276		Chick Spore Jr. Lot 3 Pennsylvania Ave. Blk 1
839 July 10, 1980	"			William D. et al	Joseph E. Stephens et al	1128	914		Lot 319 N. Almond Dr. "Poinsettia" Sec. V
" "	"			Pamela O. et al	" "	1128	914		
1883 July 22, 1980	"		Jane		M ^{rs} Shenda, Inc.	1129	672		Lease St. Womberly Way
2130 July 24, 1980	"			Pearl W.	James A. Griffith	1129	761		Lot 79 Womberly Dr. + Westminister North Estate
3831 Aug 8, 1980	"	Alan Dale			Sherry Ann King	1130	758		Int. lot 158 Del Norte Rd. "Del"
4745 Aug. 18, 1980	"			Sonya K. et al	Terry W. Whitfield	1131	436		Lot 23 Best Twig Dr.
5303 Aug. 21, 1980	"			William M.	Charles M. King	1131	704		Int. 9.64 Acres Devergen Place Sec. 2
10175 Oct. 1, 1980	"	Cheryl C. &		Thomas W.	Alonso M. De Bruhl	1134	593		Lot 120 Longstreet Dr.
11947 Oct. 16, 1980	"	Charles J. &		Patricia W.	William James Dennis, Jr. et al	1135	545		Lot 100 Baldwin Cir. "Verdin Estate"
13632 Oct. 31, 1980	"			Syble J.	Charles H. City, Trustee	1136	489		Lot 15 Triumphant St. Melrose Blk C

next page

INDIRECT or GRANTEE Index to Real Estate Deeds -- Greenville County, S. C.

Open at Proper Tab according to First Letter or Letters of Name and refer to Buff Sub-Index sheet for page reference.

(H)

1975 PRINTING CO., GREENVILLE, S. C.

FILE NUMBER	DATE OF RECORD	GRANTEES FAMILY NAMES	GIVEN NAMES ABCDEFGH	GIVEN NAMES IJKLMNO	GIVEN NAMES PQRSTU VWXYZ	GRANTORS	BOOK	PAGE	No. OF ACRES	BRIEF DESCRIPTION, LOCATION, ETC. (NOT WARRANTED)
16492	Dec. 1, 1980	King	Donna <i>et al</i>			Wayne C. Hugley	1138	144	4.08	Acres G'ville Rd.
" "	" "	"	<i>et al</i>			" " "	1138	144		
18379	Dec. 19, 1980	"	Betty B <i>et al</i>			Virginia Baldwin Bramlett	1139	272		Power of attorney
19764	Jan 7, 1981	"	Beverley A. <i>et al</i>			Joe W. Hiller	1140	370		"Village" Lot 6 Blair Hunt Dr. "Eastgate"
20840	Jan 20, 1981	"	C. E. <i>et al</i>			Virginia B. Bramlett	1141	213	4.52	Acres Pruitt Dr.
" "	" "	"	Betty <i>et al</i>			" " "	1141	213		
21295	Jan. 26, 1981	"	Boyce V. Jr. <i>et al</i>	Martha C.		Donald J. Williams, Jr.	1141	486	0.20	Chick spp. Tp. Ac. Penn Ave & Parker St. Green
22144	Feb. 3, 1981	"	S/A Brenda June King	June R.		Virginia Evelyn Bowman <i>et al</i>	1142	22		0.85 Acre, also Easement Mt. 3.60 Acres State Park Rd. also
22242	Feb. 4, 1981	"	Harry W.			S/A Brenda June King June R. King	1142	204		2.95 Acres, also Easement Mt. 3.60 Acres State Park Rd. also
23033	Feb. 13, 1981	"	Del C. <i>et al</i>			Westminster Co. Inc.	1142	683		Lot 18 Sigmon Dr. Verdier Estate Sec. III
" "	" "	"	Berna W. <i>et al</i>			" " "	1142	683		
23114	Feb. 16, 1981	"	Helen C.			Donald R. Keth King	1142	750		"Hills" Lot 94 Chipley Lane "Chastnut"
24349	Feb. 27, 1981	"			Yvonne <i>et al</i>	Andrea P. League	1143	405		Lot 5 Governors Ct.
" "	" "	"			Susan <i>et al</i>	" " "	1143	405		
25823	Mar. 16, 1981	"	Hazel			Annie Grace K. Mahaffey	1144	434		General Power of attorney
25848	Mar. 16, 1981	"			A. J.	E. G. Faulkner, <i>et al</i>	1144	417		Lot 12 Bldg C Melrose Land Co.

INDIRECT or GRANTEE Index to Real Estate Deeds -- Greenville County, S. C.

Open at Proper Tab according to First Letter or Letters of Name and refer to Buff Sub-Index sheet for page reference.

KEYS PRINTING CO., GREENVILLE, S. C.

FILE NUMBER	GRANTEES FAMILY NAMES	GIVEN NAMES ABCDEFGH	GIVEN NAMES IJKLMNO	GIVEN NAMES PQRSTUWXYZ	GRANTORS	BOOK	PAGE	No. OF ACRES	BRIEF DESCRIPTION, LOCATION, ETC. (NOT WARRANTED)
25897 Mar. 16, 1981	King			S. J.	Ernest B. Faulkner <i>et al</i>	1144	418		Blk. C Melrose Land Co. Lot 6 Green Ave (Melrose Ave) Mills, Sec. C.
26374 Mar. 23, 1981	"			W. Mark	Leahie A. Tripp <i>Church</i>	1144	783		Lot 44 E. Seventh St. W. Side
26439 Mar. 23, 1981	"	Amuel A.	+	Virginia	Lickville Presbyterian	1144	836	0.404	Acres = Lot B East Franklin Sp. Butler Sp.
26638 Mar. 24, 1981	"	Edith Perkins			W. A. King	1144	915		Lot 13 Jersey Dr. "Lake Front Hgts."
26860 Mar. 26, 1981	"			Syble J.	Nellie K. Hunter, <i>et al</i>	1145	91		3 Parcels "
28824 Apr. 14, 1981	"			Mary	John Leland King	1146	196		Parcel 1 = Int. Lot 81 Mimosa Dr. Parcel 2 = Lot 52 Central Ave. + Mimosa Dr. "Eastlake" Austin Sp.
" "	"			"	" " "	1146	196		
30567 May 1, 1981	"	Alvin <i>et al</i>			Jerry E. Rose, <i>et al</i>	1147	312		Int. Lots 8 & 9 Dixie St. Conestee
" "	"	Cotonia E. <i>et al</i>			" " " "	1147	312		
35485 June 23, 1981	King's			OK Tire Co., Inc.	Helma Harley Duncan <i>et al, Trustees</i>	1150	450		Lot North Main St. Green
1185 July 14, 1981	King			Ruby J.	Betty Jean K. Green <i>Trustee</i>	1151	675		Int. 5.42 Acres S.C. Rd. #84 see Sub 26 1150 Pg. 753
1237 July 15, 1981	King's			O.K. Tire Co. Inc.	Helma Harley Duncan, <i>et al</i>	1151	730		Lot North Main St. Green, In Orig Book Front "Sec. 1"
2798 July 31, 1981	King			Management, Inc.	Merrile Lynch relocation	1152	759		Lot 163 Cannon Cir "Pine Creek Dr. Extn. (Joker St.)
3120 Aug 3, 1981	King			Jean H.	Harrison R. King	1152	921		Lot 13 + pt lot 12 Rock
4056 Aug 13, 1981	King	George R.	+	Sara Lynn W	Paul R. Tomlinson, Jr.	1153	503	10	Acres Augusta Rd. Sec. 1
5783 Sept 7, 1981	King			Jimmy Richard <i>et al</i>	Westminster Co. Inc.	1154	463		Lot 72 Brookfield West

INDIRECT or GRANTEE Index to Deeds — Greenville County, S. C.

KEYS PRINTING CO., GREENVILLE, S. C.

☞ Open at Proper Tab according to First Letter or Letters of Name and refer to Buff Sub-Index sheet for page reference.

(I)

FILE NUMBER DATE OF RECORD	GRANTEES FAMILY NAMES	GIVEN NAMES ABCDEFGH	GIVEN NAMES IJKLMNO	GIVEN NAMES PQRSTUVWXYZ	GRANTORS	BOOK	PAGE	No. of Acres	BRIEF DESCRIPTION, LOCATION, ETC. (Not Warranted)
7642 Sept 24, 1981	King			Mary Louise B.	Walter G. King	1155	692		Estate "See D" Mt. lot 426 Pionier Rd. Home
8304 Oct 2, 1981	"	Clock			Collins Music Co. Inc.	1156	106		Car. Machine agreement Millsville Land Co.
9649 Oct. 9, 1981	"			Mary Jones	Stanley R. Murrell	1156	562		Lot 2 Blk D Pendleton St. (est) Chestnut Hill Bantl Jp
9330 Oct. 13, 1981	"			Martin L.	Sherric L. King	1156	710		Mt. lot 13 Butternut Dr.
9615 Oct. 16, 1981	"			James R. + Susan B.	Jack M. Hye Inc.	1156	891		Lot 13 Saluda River
10359 Oct 26, 1981	"			it al J. Thorne	Cothran + Darby Bldrs	1157	268		Lot 466 Sweetwater Rd. map II Sec. Two Sugar Creek
"	"			it al Lynda D.	" " " "	1157	268		
11533 Nov. 9, 1981	"			John M.	Ruth B. King	1158	23		Mt. lot 70 Kensington Rd.
11776 Nov 11, 1981	"			Mitchell + Rebecca B.	Foot Hills Delta P. Inc.	1158	172		Lot 205 Cantrake II Mills Village Sec I
11802 Nov. 12, 1981	"			Julius H. + Warren Mark	Rossie Lark	1158	198		Lot 44 Fifth Ave Judson
12066 Nov. 16, 1981	"	Keith Baray +		Ross Jacqueline	George W. King Jr. (EXA Winnie Hallingworth) Cozen	1158	394	0.858	acc William Rd. Oaklawn Jp Millsville Land Co
13345 Dec. 3, 1981	"				Minnie Hallingworth Reid	1159	111		Lot 17 + 18 Hermit Ave Blk C
15667 Jan 7, 1982	"				Troy Elizabeth Kirkendall	1160	748	0.4	Cockeal Rd. 1.9 acc = Tr. 2
15670 Jan 7, 1982	"				Troy Bertha R. Vaughn	1160	749	1	acre = Tr. 1 Cockeal Rd. also Grove Jp.
15807 Jan. 11, 1982	"			Ruth Lee	Johnnie Bradford Payne etal	1160	877		Mt. 6.10 Sec. Standing Springs Rd Breakfast
20128 Mar. 9, 1982	"	Catherine Joyce			Richard L. King	1163	636		Mt lot 43 Fairmont Ave. Estn

INDIRECT or GRANTEE Index to Deeds — Greenville County, S. C.

KEYS PRINTING CO., GREENVILLE, S. C.

Open at Proper Tab according to First Letter or Letters of Name and refer to Buff Sub-Index sheet for page reference.

FILE NUMBER DATE OF RECORD	GRANTEES FAMILY NAMES	GIVEN NAMES ABCDEFGHIJ	GIVEN NAMES JKLMNOPQ	GIVEN NAMES RSTUVWXYZ	GRANTORS	BOOK	PAGE	No. of Acres	BRIEF DESCRIPTION, LOCATION, ETC. (Not Warranted)
20728 Mar. 17, 1982	King			Julius H.	Mark K. Steward	1163	984		Lot 22 Judson Rd. Attorney
22954 Apr. 14, 1982	"	Pelham Eugene		Margaret D. ^{Wife of} Virginia	Annie Eliza C. Davenport	1165	363		General Durable Power of
22953 Apr. 14, 1982	"			Margaret D. Virginia	Annie Eliza C. Davenport	1165	359	1.70	acres Gville - Augusta Hwy.
23353 Apr. 20, 1982	"	Blanche	†	Morris	Rachel J. Mosteller	1165	568	1.09	Ac. Blue Ridge Dr. Hwy.
24107 Apr. 29, 1982	"			Jean B.	James M. Hawkins	1166	108		Lot 30 Crestone Dr. "Western Hill Estate" Butler Tp.
24570 May 4, 1982	"			Syble J.	Herbert H. Provence	1166	370		Lot 20 Quail Hill Dr. Quail Est.
24771 May 6, 1982	"			Nancy Evans	Juanita S. Mackey, Indiv. + as Tr.	1166	515		Lot 11 Burgundy Dr. Wildair Plantation Butler Tp.
25939 May 21, 1982	"	Brian A.	†	Patricia G.	P. & W. Builders, a Pte Co. et al	1167	260		Lot 43 Bethel Rd. Holly Green
26498 May 27, 1982	"	Boyer U.	†	Martha C.	Don W. Wilson	1167	622		Lots 4 & 5 Pennsylvania Ave.
28970 June 25, 1982	"			J. Q. et al	Robert E. L. Mc Gowens	1169	186		Agreement for Easement
" "	"			Julia et al	" " "	1169	186		
29372 June 30, 1982	"			James M. et al	James Emerson Moore	1169	444		Lot 5 Patterson St.
" "	"			Mary S. et al	" " "	1169	444		
1947 July 26, 1982	"			Joe M.	Nether Napier King et al arch. Group Inc. agent for	1170	670		Power of attorney
2463 July 30, 1982	"			William J.	Harleton-Jankersley et al Alfred Ranch, et al	1171	61		waiver of Mechanic's Lien Mill Village, Sec. 2
6452 Sept. 15, 1982	"			Mary Jones	Sec. of Housing & Urban Dev. D.	1173	837		Lot 87 (#16) Parker Rd. Monaghan

INDIRECT or GRANTEE Index to Deeds — Greenville County, S. C.

KEYS PRINTING CO., GREENVILLE, S. C.

Open at Proper Tab according to First Letter or Letters of Name and refer to Buff Sub-Index sheet for page reference.

(5)

FILE NUMBER DATE OF RECORD	GRANTEES FAMILY NAMES	GIVEN NAMES ABCDEFGHIJ	GIVEN NAMES JKLMNOPQ	GIVEN NAMES RSTUVWXYZ	GRANTORS	BOOK	PAGE	No. of Acres	BRIEF DESCRIPTION, LOCATION, ETC. (Not Warranted)
7324 Sept 24, 1982	King	Donald M.			Linda R. King Developer, Inc	1174	485		Int. Lot 25 Spring Brook Lunaw Sec. IV Sville
7441 Sept. 24, 1982	"		Ordina A.	Richard L. Eugene	Associated Builders & etal	1174	570		Lot 209 Brentwood Way, Brentwood "Windsor Park"
8463 Oct. 6, 1982	"			Palmer	Linda King Karberg etal	1175	228		Int. lot 75 Swinton Dr.
8551 Oct 7, 1982	"	Howard P. etal			Maudie P. King etal	1175	413		Durable Power of attorney South, Sec. I Sville Austin Sp.
11011 Nov. 4, 1982	"	Debra d/Kia Ford King			Michael Barton Richards etal	1176	649		Lot 204 Ashdown Dr. Westwood
11672 Nov. 12, 1982	"	Boyer V.			Hindman Muni Co. etal	1177	216		Coin Machine Agreement
15511 Dec. 27, 1982	"			Dybil J.	Jack W. Jones	1179	664		Lots 7 & 8 Melrose Ave. Blk C "Berkdale"
16761 Jan 10, 1983	"	Dorothy N.		Robert O. etal	Hargrove Bowles, III	1180	575		Lot 65 Rockingham Rd.
17385 Jan 17, 1983	"			Randall K. etal	Eugene L. Dunn	1180	931		Lot 19 Maywood Dr. "Maywood Estate" Sec. I
" "	"			Vickie J. Co. etal	" " "	1180	931		
18965 Feb 1, 1983	"	Cheryl W.			Southern Bank & Trust etal	1181	762		Nov. Prop. Reg. Unit 5-A Town Park of Greenville Meade, Sec. 3
20622 Feb. 18, 1983	"		Kathy C.	Richard L. Jr.	Orville E. Sausers	1182	804		Lot 279 Pine Creek Dr. "Belle
21344 Feb 28, 1983	"			Jr. L. Marshall	Mettie Victoria King	1183	347	12.83	acres = tract 3 S.C. Hwy. #8 Agreement
21682 Mar 2, 1983	King's	Hawaiian Bakery	East		Greenville County	1183	550		Storm Water Detention
21824 Mar. 3, 1983	King	George J. etal			Dorothy Japp	1183	565		Lot 15 N. Georgia Ave + Peachtree St.
"	"	Connie L.			" "	1183	565		

INDIRECT or GRANTEE Index to Deeds — Greenville County, S. C.

KEYS PRINTING CO., GREENVILLE, S. C.

Open at Proper Tab according to First Letter or Letters of Name and refer to Buff Sub-Index sheet for page reference.

FILE NUMBER DATE OF RECORD	GRANTEES FAMILY NAMES	GIVEN NAMES ABCDEFGHIJ	GIVEN NAMES JKLMNO	GIVEN NAMES PQRSTUVWXYZ	GRANTORS	BOOK	PAGE	No. of Acres	BRIEF DESCRIPTION, LOCATION, ETC. (Not Warranted)
21862 Mar. 3, 1983	King	A. Dale	<i>etal</i>		John E. Bradley, <i>etal</i>	1183	581	}	Lot 203 Grey Stone Ct. Sugar Creek Sec. 9 map 2
"	"	Cynthia L.	<i>etal</i>		" " " "	1183	581		
22367 Mar. 8, 1983	"	Estelle D.			John Henry Pearson <i>etal</i>	1183	977		Power of Attorney
22363 Mar. 8, 1983	"		Joan R.		Cecil G. Brown <i>etal</i>	1183	980		Sp. Lot View Mont Dr. Paris mt.
22359 Mar. 8, 1983	"		John William, Jr.		Joan R. King	1183	981		Sp. Mt. Lot View Mont Dr. Paris Mt.
25562 Apr. 5, 1983	Kings	Hawaiian Bakery West, Inc.			Robert Roberts Lewis <i>etal</i>	1185	688		Lease Construction Agreement &
29027 May 4, 1983	King		Sarah		Janice Elrod	1187	660		Lot 14 Lindberg Ave.
34146 June 16, 1983	"		John M + W. Andy		Mamie B. Parker	1190	583		Lot 14 Montague Cir Paris Mt. Sp. Rd. Conattee
34728 June 21, 1983	"		Kathleen H.		Clara B. Hamby	1190	888		Lot. 1.1 Acres Standing Springs
35811 June 29, 1983	"		William S <i>etal</i>		Francis E. Clark	1191	400	} 2.0	Acres Devenport Rd
"	"		Pamela D <i>etal</i>		" "	1191	400		
1253 July 12, 1983	"		Warren R.		The Vista Co. Inc	1192	160	}	Lot 374 Devenport Place Sec 15
"	"		Patti J. <i>etal</i>		" "	1192	160		
5170 Aug 12, 1983	"		Horace Jr		Dr Horace King Jr.	1194	337	1.84	Ac. Lantow Dr, Paris Mt. Sp
5391 Aug 15, 1983	"		John Christopher		Master W. Daniel (unborn) Elsie Virginia League	1194	456		Lot 17 Duffany Dr. Cardinal Park

INDIRECT or GRANTEE Index to Deeds — Greenville County, S. C.

KEYS PRINTING CO., GREENVILLE, S. C.

Open at Proper Tab according to First Letter or Letters of Name and refer to Buff Sub-Index sheet for page reference.

(K)

FILE NUMBER DATE OF RECORD	GRANTEES FAMILY NAMES	GIVEN NAMES ABCDEFGHIJ	GIVEN NAMES JKLMNOPQ	GIVEN NAMES RSTUVWXYZ	GRANTORS	BOOK	PAGE	No. of Acres	BRIEF DESCRIPTION, LOCATION, ETC. (Not Warranted)
5829 Aug 18, 1983	King	Del C. ete			Brenda Bates Lee	1194	648		Lot 82 Oak Court Sec III
"	"	Brenda B. ete			" "	1194	648		
5912 Aug 19, 1983	"	Vinda J. ete			Patricia B. Strang	1194	696		Pk Paris Mt. Jp. Lot 8 S. Raven Dr. Buncombe
7926 Sept 7, 1983	"	Mary E. Ralph C.			Secretary of Housing + Urban Development	1195	890		Lot 13 Cannon Estates Sec II
5187 Sept 8, 1983	"	Acres, Inc.			General Battery Greenville Co. S.C.	1195	992		Option to purchase Apartment + Certificate of Authority Memorandum of partnership
9554 Sept 21, 1983	"	Gerald W. Mrs ete			Greenville Financial	1196	783		
11025 Oct 3, 1983	"	Pauline Langley ete			Lattie M. Langley ete	1197	661		Lots 5-10 Thomas St
12172 Oct 13, 1983	"	Charles M. + Nathaniel D.			Paul D. Moore ete	1198	360		Lot 40 Woodfield Ave St. Jm Mauldin
13677 Oct. 26, 1983	"	Awsynee E.			Sara W. Griffin	1199	294		Quit Claim cont lot Whalley Cr Green Sec II
14287 Nov 1, 1983	"	Ann M.			Thomas D. Buford etal	1199	595		Lot 94 Abingdon Way Wellington
14288 Nov 1, 1983	"	David K. etal			The Sartis Corporation	1199	596		Lot 86 Wedgefield Sec II
"	"	Carol A. etal			" " "	1199	596		
15151 Nov 8, 1983	"	Clark P. +	Pamela W.		Stanley M. Buchanan etal	1200	115		Sec. V, Mauldin Lot 123 Danbury Lane, Montclair Mills Sec. A.
15391 Nov 10, 1983	"	Elizabeth W.			John M. King etal	1200	251		Life Estate Int. 83 Woodside
16558 Nov 22, 1983	"	Mary Louise etal			College Properties, Inc.	1200	945		Lot 164 Cliff Ridge Colony Ph I
18531 Dec 1, 1983	"	Willis A.			Dumbolt Properties Inc	1202	198		Lot 65 Jamestown II

INDIRECT or GRANTEE Index to Deeds — Greenville County, S. C.

KEYS PRINTING CO., GREENVILLE, S. C.

☞ Open at Proper Tab according to First Letter or Letters of Name and refer to Buff Sub-Index sheet for page reference.

FILE NUMBER DATE OF RECORD	GRANTEES FAMILY NAMES	GIVEN NAMES ABCDEFGHIJ	GIVEN NAMES JKLMNO	GIVEN NAMES PQRSTUVWXYZ	GRANTORS	BOOK	PAGE	No. of Acres	BRIEF DESCRIPTION, LOCATION, ETC. (Not Warranted)
19483 Dec 20, 1983	King		Jury W.		SA Lillian Buzyn Lillian K. Buzyn et al	1202	844		State See A, Gantt Sp Lot 114 Englewood Dr. Englewood
19525 Dec 20, 1983	"		Gantt P.		Sam Morgan King Jr.	1202	867		Lot Lot 6 Marshall Ct Also .29 ac.
19526 Dec 20, 1983	"		Gantt P.		Clark Phillip King	1202	868		Lot Lot 6, Marshall Ct, Also .29 ac
22353 Jan 8, 1984	"	Donna L + John C.			Rodca Builders Inc. et al	1204	637		Lot 17 Diggins Dr.
22919 Jan 24, 1984	"			Robert R.	William C. Rowing Jr. management Corp.	1205	16		Lot 323 Westwood See 4
23784 Feb 1, 1984	"		John L. J. Jr. et al		Equitable Relocation	1205	579	}	Lot 27, Ravenworth Rd. Brook Glen Gardens
"	"		Jacquelyn C. et al		" "	1205	579		
23879 Feb 2, 1984	"		Norris D.		Audrey King Adams et al	1205	597		Power of attorney
23871 Feb 2, 1984	"	Bennett M.			Michael S. Halsenback	1205	643		Lot Goodrich St.
23997 Feb 3, 1984	"			Dyle I	Essie H. Stargell	1205	698		Lot 10 Paris Avenue
26205 Feb 27, 1984	"	Edmond R. Jr. et al			SA Evelyn Willie Simmons Evelyn S. Simmons	1206	916	}	Lot 13 Hwy 29 Grove Sp.
"	"	Carol Barber et al			" " "	1206	916		
27419 Mar 7, 1984	"	Callie S + Michael D.			Wd A Foster	1207	641		Lot 2 Woodside Mills Dr C
28067 Mar 13, 1984	"			Ireman D.	Fred T. King et al	1208	24	20.29	ac. Eggs Rd. Dunklin Sp.
28068 Mar 13, 1984	"		Michael E.		Fred T. King et al	1208	14	20.29	ac. Eggs Rd. Dunklin Sp.
30759 Apr 3, 1984	"			Rayworth	Edith Z. Wood	1209	731		Pl Lot 4, East Paris Rd.

INDIRECT or GRANTEE Index to Deeds — Greenville County, S. C.

Open at Proper Tab according to First Letter or Letters of Name and refer to Buff Sub-Index sheet for page reference.

FILE NUMBER DATE OF RECORD	GRANTEES FAMILY NAMES	GIVEN NAMES ABCDEFGHIJ	GIVEN NAMES KLMNO	GIVEN NAMES PQRSTUVWXYZ	GRANTORS	BOOK	PAGE	No. of Acres	BRIEF DESCRIPTION, LOCATION, ETC. (Not Warranted)
30758 Apr. 3, 1984	King			Ray wastl	Jackie Ramey ^{etal}	1209	733		Pt. Lot 4, East Jarvis Rd.
30757 Apr. 3, 1984	"			Ray wastl	Ray W. King Jr.	1209	735		Pt. Lot 4, East Jarvis Rd.
31532 Apr 19, 1984	"	Denise Main		+ Patrick A.	William J. Bramfield	1210	193		Sec 5 Lot 70 Fairport Ct. Colonial Hills
31687 Apr 11, 1984	"			Marjorie J.	Ronald L. King	1210	247		power of attorney
31688 Apr 11, 1984	"			Ronald L.	Marjorie J. King	1210	250		power of attorney
34220 May 1, 1984	"			May Jones	Dr. King & Mrs. M. W. King M. W. King & M. W. King Jr. <small>by the way in fact M. W. King Jr.</small>	1211	673		Lot 7, 1st St. New Hope
36153 May 17, 1984	"	Fred C + June E			Senia T. Yeager	1212	787		Haris Property Regime Unit No 42, Bridgeway II
38479 June 5, 1984	"	Charles W.			Garland L. King	1214	344		Power of attorney
39198 June 12, 1984	"			Eugene Palmer	Kathy King	1214	721		Windsor Park Int Lot 70 Swinton Dr.
39199 June 12, 1984	"			Janet P.	Clark P. King	1214	740		egement also .29 acs. Int Lot 6 Marshall Ct. Less
39200 June 12, 1984	"			Janet P.	Sam Morgan King Jr.	1214	741		egement also .29 acs. Int Lot 6 Marshall Ct. Less
40563 June 22, 1984	"	Bryan A.		+ Tonya H.	Westminster Co. Inc.	1215	470		Lot 46 Montclair, Sec 6 Greenville + Laurens Counties
41041 June 27, 1984	"	Brian A.			Jim Arroyo	1215	832		Lot 4 = 5.2 ac Best Tree Ranchette
41018 June 27, 1984	"	Brian A.		+ Patricia	William D. Chapman ^{etal}	1215	837		Greenville + Laurens Counties Lot 3, Best Tree Ranchette
823 July 9, 1984	"			Shirley	Reeves Brothers, Inc.	1216	627		Quit Claim Lot. Right of way Lindberg Ave
3838 July 31, 1984	"			Sarah	Janie Elrod	1218	276		Lot 13 Cr Columbus Ave +

INDIRECT or GRANTEE Index to Deeds — Greenville County, S. C.

REG. U. S. PAT. OFFICE *Chas. McCott* County Indexes Since 1888 An Identifying Trade Mark

Open at Proper Tab according to First Letter or Letters of Name and refer to Buff Sub-Index sheet for page reference.


COTT FAMILY NAME INDEX No. 75 © 1949
MADE BY THE COTT INDEX COMPANY, COLUMBUS, OHIO
SOLD BY WALKER, EVANS & COGSWELL CO., CHARLESTON, S.C.

(M)

FILE NUMBER DATE OF RECORD	GRANTEES FAMILY NAMES	GIVEN NAMES ABCDEFGHIJ	GIVEN NAMES JKLMNO	GIVEN NAMES PQRSTUVWXYZ	GRANTORS	BOOK	PAGE	No. of Acres	BRIEF DESCRIPTION, LOCATION, ETC. (Not Warranted)
25001 Feb 25, 1985	King			James R + Susan B.	First Fed St & Assoc g.s.c.	1233	632		Lot 11 Fair St. Also .29 Acs.
25477 Mar 1, 1985	"			Janet P.	Sam Morgan King, Jr.	1233	945		Int lot 6, Marshall Ct. Also .29 Acs
25478 Mar 1, 1985	"			Janet P.	Cluck Phillipia King	1233	946		Int lot 6, Marshall Ct. Rd. Dunklin Tp.
25674 Mar 1, 1985	"	Grace R.			James Russell King ^{etal}	1234	79		Int 6.47 Ac. Dunklin Br. Rd., Dunklin Tp.
25673 Mar 1, 1985	"	Grace R.			William M. King	1234	81		Int 6.47 Ac. Dunklin Br. Sec III
25722 Mar 1, 1985	"	Frances N.		+ Ruth L.	William D. Hall	1234	92		Lot 161, Botany Woods Cemilla Park
26144 Mar 6, 1985	"			Wilma L.	J. Lawrence Story ^{etal}	1234	320		Pt Lot 8 Easley Bridge Rd.
28096 Mar 25, 1985	"			Walter P.	Dumbet Properties Inc.	1225	575		Int 88, Jamestown II
"	"			Patricia	"	1225	575		
30377 Apr 10, 1985	"				Paul D.C. The Citizens + Southern Title	1226	860		Int. 1 ac.
30944 Apr 16, 1985	"			Margie H.	Zella P. Howard	1237	381	1.83	Acres Circle
31374 Apr 18, 1985	"	Etta Jean			F. H. King	1237	547		Int Lot 10 + Pt Lot 11 Augusta Austin Tp.
35576 Mar 23, 1985	"	Lobby J. + J. Yolanda			Mary Ellen S. Johnson ^{etal}	1240	61		Lot 67 Blendale, Mauldin Pine View
36498 Mar 31, 1985	"			Patricia ^{etal}	Floyd R. Connell ^{etal}	1240	673		Lot 2 Pine Forest Extn. Pine View
36497 Mar 31, 1985	"			Patricia ^{etal}	Floyd R. Connell ^{etal}	1240	674		Lot 5 Pine Forest Extn.
36760 June 3, 1985	"			J. Bruce II	Jasper Bruce King	1240	876		Dunkin Press of Allany

INDIRECT or GRANTEE Index to Deeds — Greenville County, S. C.

REG. U. S. PAT. OFFICE *Chas. McCall* County Indexes Since 1888 An Identifying Trade Mark

 Open at Proper Tab according to First Letter or Letters of Name and refer to Buff Sub-Index sheet for page reference.

COTT FAMILY NAME INDEX No. 75 © 1949
MADE BY THE COTT INDEX COMPANY, COLUMBUS, OHIO
SOLD BY WALKER, EVANS & COGSWELL CO., CHARLESTON, S.C.

FILE NUMBER DATE OF RECORD	GRANTEES FAMILY NAMES	GIVEN NAMES ABCDEFGHIJ	GIVEN NAMES JKLMNOPQ	GIVEN NAMES RSTUVWXYZ	GRANTORS	BOOK	PAGE	No. of Acres	BRIEF DESCRIPTION, LOCATION, ETC. (Not Warranted)
37813 June 11, 1985	King		James E.	<i>etal</i>	J. Dan Logan	1241	540	} .99	Acres Hwy 253 Farm Ridge Rd. O'Neal Sp.
" " " 712 July 5, 1985	"		Kathryn B.	<i>etal</i>	" " "	1241	540		
July 10, 1985 1124	"		James		Carol E. Wood <i>etal</i>	1243	510		Westwood, S'ville Lot 238 Sellerswood Cir. Sec 3
July 10, 1985 1199	"			Sue C.	Jennie L. Gaines	1243	794		Power of Attorney
July 16, 1985 2504	"	Carolyn J.			Ellis C. King <i>etal</i>	1244	322		Lots 4+10 Old Church Rd.
July 31, 1985 4866	"		Leon B.	+ Patricia	Robert Albertson Jr.	1245	255		Lot 17 Albany Mills, Brandon Plant
Aug 13, 1985 6721	"	Edwyn J.			John P. King Jr.	1246	285		Power of Attorney
Aug 21, 1985 6968	"	Edwyn J.		John P.	Richard O. Jones	1247	208		Lot 114 ...
Aug 28, 1985 7164	"	David K.			William B. Alfred	1247	484		Lot 15
Aug 29, 1985 8218	"	D. Ansel Jr.		+ Patti M.	Thomas M. Marchant	1247	575		Lot 5 ...
Sept 1, 1985 10853	"	Barbara			Patricia M. ...	1248	704		Lot 18, Kingsridge Dr Botany
Sept 27, 1985 15008	"	David A. Jr.		+ Sara M.	Warren McLeod <i>etal</i>	1249	748		Yonkers St.
Oct 30, 1985 16611	"		Louise	Clifford	J. V. Hawie	1252	316		Lot Cur. Paensett Ave. + Kingsridge
Nov 7, 1985 18979	"	Ernie W.			Willie A. King Jr.	1252	716		Lot 23 ...
Dec 5, 1985 19144	"		Mary Louise	<i>etal</i>	Jane W. Campbell	1254	674		Lot 143 Cleveland Forest
Dec 6, 1985	"	George H.			Lillie Mae King	1254	771		Power of Attorney

INDIRECT or GRANTEE Index to Deeds — Greenville County, S. C.

REG. U. S. PAT. OFFICE *Chas McCott* County Indexes Since 1888 An Identifying Trade Mark

Open at Proper Tab according to First Letter or Letters of Name and refer to Buff Sub-Index sheet for page reference.


COTT FAMILY NAME INDEX No. 75 © 1949
MADE BY THE COTT INDEX COMPANY, COLUMBUS, OHIO
SOLD BY WALKER, EVANS & COGSWELL CO., CHARLESTON, S.C.

(N)

FILE NUMBER DATE OF RECORD	GRANTEES FAMILY NAMES	GIVEN NAMES ABCDEFGHIJ	GIVEN NAMES KLMN	GIVEN NAMES OPQRSTUWXYZ	GRANTORS	BOOK	PAGE	No. of Acres	BRIEF DESCRIPTION, LOCATION, ETC. (Not Warranted)
20120 Nov 12, 1985 24626	King				John L. Wright	1255	352		pt lot 74 Edgemont Ave attorney
Jan 27, 1986 24619	"	Earle Dwayne			Ruth S. Verdin	1258	437		General durable power
Jan 27, 1986 24637	"		Nellie T.		Dwayne Earle King W. by attorney Martha W. Rogers	1258	434		Int 17.83 acs Austin Sp Poinsettia Sec 1, Austin Sp.
Jan 27, 1986 25093	"			Virginia	Roberta W. Ryerson	1258	453		Int Pt lot 3 Poinsettia Dr.
Jan 30, 1986 "	"	L. etal Doranne Doranne K			Richard Zann "	1258	686		Int 25 White Horse Rd. Pecan Dance
26013 Feb 6, 1986 28526	"			R. Ligon Jr.	Mount Vernon Mills Inc.	1259	439	3.80	acs Neely Ferry Rd. West, Sec 1
Mar 3, 1986 29280	"	SKA Cheryl L. Waller Cheryl L. etal			Jimmy Richard King	1260	836		Int lot 72 Brookfield Austin Sp.
Mar 7, 1986 30698	"	Cindy M + Brian A. etal		Robert D.	Robert R. King	1261	419		lot 323 Westwood Sec 4
Mar 20, 1986 30925	"			J. S. aka Willie Mae King	Daniel M. Sallee etal	1262	321		lot 3 Haywood North Bunker Id.
Mar 24, 1986 32741	"			Jillie Kendall etal	George W. King Clay E. Pruitt	1262	479		lot 4 de (#2) Row at Army Hqs Pulaski lot 26 + 27 Tipperary Dr Myrtle
Apr 2, 1986 33132	"	Joseph Donald			John David King etal	1263	792		also A/W lot 1 = 2.22 ac. Rain mt. Sp. Air St. Blendale, Mauldin
Apr 9, 1986 33712	"			etal	Jerry B. Phillips	1264	172		lot 4 8 Cr Drury Ln + Bon
Apr 15, 1986 34827	"			Kendall D.	Beth A. Vaughn	Re record 1264	500		2 = 1.9 ac. In air mt. Sec 1149 1 ac. Int 1 Cabell Rd. Int
Apr 21, 1986 35298	"			Troy					
Apr 28, 1986	"			John H. + Susan Y.	Howard Stanley Lenegar	1265	61		lot 4 Parkwood Sec 1

INDIRECT or GRANTEE Index to Deeds — Greenville County, S. C.

REG. U. S. PAT. OFFICE *Chas. McCall* County Indexes Since 1888 An Identifying Trade Mark

 Open at Proper Tab according to First Letter or Letters of Name and refer to Buff Sub-Index sheet for page reference.

COTT FAMILY NAME INDEX No. 75 © 1949
MADE BY THE COTT INDEX COMPANY, COLUMBUS, OHIO
SOLD BY WALKER, EVANS & COGSWELL CO., CHARLESTON, S.C.

FILE NUMBER DATE OF RECORD	GRANTEES FAMILY NAMES	GIVEN NAMES ABCDEFGHIJ	GIVEN NAMES JKLMNO	GIVEN NAMES PQRSTUVWXYZ	GRANTORS	BOOK	PAGE	No. of Acres	BRIEF DESCRIPTION, LOCATION, ETC. (Not Warranted)
36419 May 5, 1986 37587	King		Kathy Ann	<i>etal</i>	S. Hunter Howard	1265	670		Lot 5 Shiloh Estates Sec. 2
May 14, 1986 39474	"		Judith C.		David S. King	1266	325		Int. Lot 36, Fontaine Rd. Latis Home
May 28, 1986 39545	"	Ellen A.		Carl <i>etal</i>	Alan W. Dick <i>etal</i>	1267	233		Lot 44 Linager Circle
May 29, 1986 "	"			Ronald <i>etal</i>	Carole C. Pruitt	1267	284		Lot 70 Chipley Ln Chestnut Hills
" "	"			Diane <i>etal</i>	" " "	1267	284		
39162 May 30, 1986 40934	"		James E.		Ventura <i>etal</i> Nathlyte Jane Pitt	1267	214		Done being prep Regine Unit no. 10. 17 per st. Nathlyte
June 6, 1986 42637	"		Michael B.		George M. Cooley	1268	58	8.73 acs =	Lot 9 Tigerville Rd.
June 19, 1986 "	"	Edmond L. <i>etal</i>			Charles E. Phillips <i>etal</i>	1269	93	2.08 acs =	Tract 3
" "	"	Carol B. <i>etal</i>			" " "	1269	93		
43207 June 24, 1986 43125	"		Ordina + Richard		Jackie M. Dupuy	1269	382		Lot 27 Huntersk Court Fenwick
June 30, 1986 1178	"		Marsha J.		General L. M. Sperry	1269	838		Done Power of attorney
July 9, 1986 1177	"	Pendale George	+ Sara Lynn		Brover L. Woods Jr. <i>etal</i>	1270	605		Quit Claim cont 0.15 acres
July 9, 1986 1773	"	George	+ Sara Lynn		Brover L. Woods <i>etal</i>	1270	607	11.77 acres	
July 14, 1986 4007	"		Sarah Lynn		Brover L. Woods Jr.	1270	986	2.67 acs	
July 24, 1986 4104	"	Jack D. Shawey	+ Dinahyan		Smith + Steele, Walter Inc.	1272	22		Done <i>etal</i> Lot 6 Pinestar Plac - Sec. II Woods being prep. Regine also R/W
Aug 1, 1986	"		Pandina <i>etal</i>		Be L + J. J. Fifth Street	1272	421		Sept 416 Williamsonburg + Batory

REVERSE or GRANTEE Index to Deeds — Greenville County, S. C.

REG. U. S. PAT OFFICE *Chas. McCott* County Indexes Since 1888 An Identifying Trade Mark

 Open at Proper Tab according to First Letter or Letters of Name and refer to Buff Sub-Index sheet for page reference.

COTT FAMILY NAME INDEX No. 75 © 1949
MADE BY THE COTT INDEX COMPANY, COLUMBUS, OHIO
SOLD BY PHOTO COPY SUPPLY, MAULDIN, S. C.

(0)

FILE NUMBER DATE OF RECORD	GRANTEES FAMILY NAMES	GIVEN NAMES ABCDEFGHIJ	GIVEN NAMES JKLMNO	GIVEN NAMES PQRSTUVWXYZ	GRANTORS	BOOK	PAGE	No. of Acres	BRIEF DESCRIPTION, LOCATION, ETC. (Not Warranted)
5148 Aug 8, 1986	King			Wanda S.	Edna F. Lantford	1272	85		Alley Lot 84 Dordick St + Deagan
11420 Aug 21, 1986	"	Eleanor	Conte		Paul S. Hurst	1274	31		Lot 23 Bickley Ave Fair Hill
7626 Aug 22, 1986	"	D. Michael		+ Susan B.	Ronald T. Booth et al	1274	138		Grester Woods Mauldin Lot 10 Loblolly Lane Sec 5
7803 Aug 25, 1986	"	Jack	Marilynn	W.	Stovell C. Wasson	1274	213		General Power of Attorney Knollwood Dr. Sec 2
8622 Aug 29, 1986	"	Harvey	Mary		Virginia S. Sherwood	1274	637		Lot 7 Strip Kingsley Ct Sec 4 Etc Sec III also easement
12598 Sept 29, 1986	"	Brian A		+ Susan B.	Donald J. Williams Jr.	1276	793		Lot 11 Mt. Williamsburg Sec 2 Ph 1
13505 Oct 2, 1986	"	Cathy C		+ Richard	Johnson Homes, Inc	1277	295		Lot 278 Hunters Woods
14690 Oct 10, 1986	"	Ruth Barry	Elizabeth Jacqueline		Dorise W. King Jr.	1278	125		Lot Hwy 25
15998 Oct 20, 1986	"	Elaine S			Erie W. Slatten	1278	746		Power of attorney II, Del West Lane
16468 Oct 23, 1986	"	Cynthia		+ Norman	Robert F. Larkin et al	1279	02		Lot 295 Del Gate Estates Sec
19029 Nov 10, 1986	"			Mary P.	Mary J. Pettigrew	1280	373		Power of attorney
20440 Nov 18, 1986	"	Awaymet	Nellie T.		Donald J. Wagoner et al	1281	114	26.59	Log Shoals Rd.
20500 Nov 19, 1986	King - Mauldin			Partnership	Dorise Earle King et al	1281	158	19.334	ac. W. Butler Rd. Mauldin
21711 Nov 28, 1986	King	Brenda R		+ Steven	Robert G. Eschenbaugh et al	1281	859		Lot 35 Verdin Estate
21821 Dec 1, 1986	"	Hel C	et al		John A. Turner et al	1281	893		Lot 57 Derengeth Pointe Sec 2
"	"	Brenda J	et al		" " "	1281	893		

REVERSE or GRANTEE Index to Deeds — Greenville County, S. C.

REG. U. S. PAT. OFFICE *Chas. McCott* County Indexes Since 1888 An Identifying Trade Mark

 Open at Proper Tab according to First Letter or Letters of Name and refer to Buff Sub-Index sheet for page reference.

COTT FAMILY NAME INDEX No. 75 © 1949
MADE BY THE COTT INDEX COMPANY, COLUMBUS, OHIO
SOLD BY PHOTO COPY SUPPLY, MAULDIN, S. C.

FILE NUMBER DATE OF RECORD	GRANTEES FAMILY NAMES	GIVEN NAMES ABCDEFGHIJ	GIVEN NAMES JKLMNO	GIVEN NAMES PQRSTUVWXYZ	GRANTORS	BOOK	PAGE	No. of Acres	BRIEF DESCRIPTION, LOCATION, ETC. (Not Warranted)
24876 Dec 12/1986	King		gae C.		SA D. A. King David A King	1283	135		power of attorney
24825 Dec 12/1986	"				Sandra B. Russell Russell F. Brown a & c. Ltd Pts.	1283	110		Parcel Thompson Rd.
27174 Dec 30/1986	"	Asphalt Paving Co.		Asphalt paving co Rendell	Golden Strip Freeway Assoc. Assoc. a p. c.	1284	694		Option
27173 Dec 30/1986	"				Golden Strip Freeway	1284	667		5.92 ac + 0.51 ac. also Easement
"	"	paving co.	Joe		"	1284	667		
27912 Jan 2/1987	"	Asphalt			Harry W. Wilson	1285	500		Lot 9 = 3.2 ac. Hateswood Rd. Spartanville Justin 2p
28608 Jan 7/1987	"	Webra		Sharon L.	Anthony Langone take	1285	840		Lot 204 Ashburn G. Westwood S. 734 pg 239
31330 Jan 30/1987	"	Acres Inc.			A. H. Brubman Jr.	1287	474		Restriction for orig Seeded St. Brandon Plant
32216 Feb 5/1987	"	Ann J.			Gabriel L. King take	1287	876		Int lot 84 Ahney Mills -
32583 Feb 9/1987	"		Ruthy H.	take	Ruthy P. Dobby	1288	40		Lot 22 Liberty Park
32538 Feb 9/1987	"		Opay	take	Ella Peckhamer	1288	50		pt lots 78+87 cr. Montana + Uyer St.
"	"		Rim	take	"	1288	50		
36115 Mar 5/1987	"	Etta J.	etal		Mc Donald's Corp	1289	717		Easement Agreement
"	"	Hoyt	etal		"	1289	717		
36116 Mar 5/1987	"	Gary E.	etal		James H. Slotton	1289	718		Tract 6 Hwy 25 3
36117 Mar 5/1987	"	Gary E.	etal		Carl J. Slotton etal	1289	709		Int Tract 6 Hwy 25 3

REVERSE or GRANTEE Index to Deeds — Greenville County, S. C.

REG. U. S. PAT OFFICE *Chem-Chek* County Indexes Since 1888 An Identifying Trade Mark

Open at Proper Tab according to First Letter or Letters of Name and refer to Buff Sub-Index sheet for page reference.

COTT FAMILY NAME INDEX No. 75 © 1949
MADE BY THE COTT INDEX COMPANY, COLUMBUS, OHIO
SOLD BY PHOTO COPY SUPPLY, MAULDIN, S. C.

(P)

FILE NUMBER	GRANTEES	GIVEN NAMES	GIVEN NAMES	GIVEN NAMES	GRANTORS	BOOK	PAGE	No. of Acres	BRIEF DESCRIPTION, LOCATION, ETC. (Not Warranted)
DATE OF RECORD	FAMILY NAMES	ABCDEFGHIJ	IJKLMNOP	QRSTUVWXYZ					
36688 Mar 10, 1987	King				<i>etal</i> George M. Coaley	1289	947	5	acs = Lot 8 Tigerwille Rd.
36690 Mar 10, 1987	"				<i>etal</i> Michael B. King	1289	946	8.73	acs = Lot 9 Tigerwille Rd.
39154 Mar 20, 1987	"				<i>etal</i> Marsha T. King	1291	06		Lot
41760 Apr 3, 1987	"			<i>C.</i> Virginia	<i>etal</i> Roddy E. King	1291	944		2 1/2 acs, Austin Sp. Lot 698 Davenport Rd. Westwood
42611 Apr 9, 1987	"				<i>etal</i> Nancy A. Thomas M.	1292	211		Edgelyfield Lot 49 + Pt Lot 50 Glenrose Ave.
42769 Apr 9, 1987	"				Mitchell	1292	275		Acres Sec 2 Lot 10 = 1.021 acs, Lakericem
44084 Apr 16, 1987	"	H. Jack			<i>etal</i> David Campbell	1292	819		Memorandum of Contract
44179 Apr 19, 1987	"				<i>etal</i> Myra W. Shamshone	1292	868		Lot 79 Bridgeport A. Wellington
48329 May 8, 1987	"	Dexter L.			"	1292	868		Green Sec. 2
49341 May 14, 1987	King	Cont motel			Jackie H. King	1294	509		Rd. Int Lot 5 Woodville Pelzer
54148 June 5, 1987	King				<i>etal</i> Debbie of Greenville	1294	891		License + Agreement
5067 July 29, 1987	"				<i>etal</i> Dennis J. Hogan	1296	850		Lot 105 Briarwood Dr.
7196 Aug 10, 1987	"				Russell R. Wagner	1300	996		map 3 Lot 437 Sugar Creek Sec. II
11428 Sept 2, 1987	"				<i>etal</i> Mary S. King	1302	122		Int lot 5
"	"				<i>etal</i> Randall F.	1304	244		Lot 19 Fairview Woods
"	"				<i>etal</i> Vickie J.	1304	244		

REVERSE or GRANTEE Index to Deeds — Greenville County, S. C.

REG. U. S. PAT OFFICE *ChemMott* County Indexes Since 1888 An Identifying Trade Mark

Open at Proper Tab according to First Letter or Letters of Name and refer to Buff Sub-Index sheet for page reference.

COTT FAMILY NAME INDEX No. 75 © 1949
MADE BY THE COTT INDEX COMPANY, COLUMBUS, OHIO
SOLD BY PHOTO COPY SUPPLY, MAULDIN, S. C.

FILE NUMBER DATE OF RECORD	GRANTEES FAMILY NAMES	GIVEN NAMES ABCDEFGHIJ	GIVEN NAMES JKLMNO	GIVEN NAMES PQRSTUVWXYZ	GRANTORS	BOOK	PAGE	No. of Acres	BRIEF DESCRIPTION, LOCATION, ETC. (Not Warranted)
11504 Sept 3, 1987	King			M. James A + William	Reserved Life Estate Charlie M. King	1304	295	4.75	acres Highland Sp
12597 Sept 11, 1987	"			Pearl W.	Windsor Properties Inc.	1304	818		Lot 18 Lakeside Ph 1 Sec III
13850 Sept 21, 1987	"	Nebrad + Kenneth	S. Jr.		Nava Leak Garjo	1305	444		Lot 95 Darian Dr. Brentwood
17498 Oct 13, 1987	"	Charles S. et al			Charles Stone Nalley	1307	588		Lot 12 Pebblecreek PUD, Ph III Sec II A
" "	"	Chantal C			" " "	1307	588		
19942 Oct 28, 1987	"	Clark P.		+ Paula W.	Franklin Enterprise Inc.	1309	49		Tree Plantation Phase III Sec II Lot 48 Chestnut Oaks Circle, Holly
20872 Nov 4, 1987	"	Hazel L et al			Devis King	1309	611		Power of attorney
25203 Nov 25, 1987	"	DBA King Asphalt Paving Co.		Randal et al	Golden Strip Freeway associates abc etc etc etc	1311	388	3.09	acs old Greenville Laurens Rd.
" "	"	Asphalt Paving Co.			" " "	1311	388		
27531 Dec 14, 1987	"	Dany C. et al				1312	802		Easement Agreement Drape Hwy. Res. Place
30523 Jan 5, 1988	"	Dange D.			Bobby N. Watson et al	1314	632		Lot 18 Onque Drive Sec III
30680 Jan 5, 1988	"	Haltrey			Carol B. Hagg By atty in fact Richard W. Hagg	1314	689		Lot # 34 Millcreek Estate
40041 Mar 17, 1988	"	Fred B.			Paul M. O'Neal Jr. By atty in fact Judith S. O'Neal	1319	649		Lot 7 Chesterfield Ests Sec III
42930 Apr 5, 1988	"			Rebecca W.	Dange C. King	1321	293		Dange Creek Sec II Map 3 Lot 437 Junetwater Rd. Ests Sub Sec III
43700 Apr 11, 1988	"	Berna W.			Del C. King	1321	660		Lot 18 Sigmon Dr. Verdun
46335 Apr 27, 1988	"	Cindy Lynn			Wilson Farm Co.	1323	228		Lot 23 Brookside Ave Fair Hts

REVERSE or GRANTEE Index to Deeds — Greenville County, S. C.

REG. U. S. PAT. OFFICE *Chas McCott* County Indexes Since 1888 An Identifying Trade Mark

Open at Proper Tab according to First Letter or Letters of Name and refer to Buff Sub-Index sheet for page reference.

COTT FAMILY NAME INDEX No. 75 © 1949
MADE BY THE COTT INDEX COMPANY, COLUMBUS, OHIO
SOLD BY PHOTO COPY SUPPLY, MAULDIN, S. C. ()

FILE NUMBER DATE OF RECORD	GRANTEES FAMILY NAMES	GIVEN NAMES ABCDEFGHIJ	GIVEN NAMES KLMNO	GIVEN NAMES PQRSTUVWXYZ	GRANTORS	BOOK	PAGE	No. of Acres	BRIEF DESCRIPTION, LOCATION, ETC. (Not Warranted)
47858 May 5, 1988	King			etal	Jeffrey Lynn Pagan	1324	162		Lot 37 White Oak Hills Sec III
"	"			etal	"	1324	162		
48378 May 9, 1988	"			Lindsey	Billy R. Green	1324	474		Lot 13 Piedmont Hills Sec 4
49447 May 13, 1988	"			W. A. J. etal Willis J. etal Susan E.	Datedad Builders Inc.	1325	194		Lot 6 Stone Creek Sub. Sec II Pebble Creek Ph III Sec I
52582 May 27, 1988	"			Jo H. + William	Fannie Properties Inc.	1326	550		Grady Estate Lot 57 Starling Ct, Forest
238 July 1, 1988	"			Mary Louise	Roy E. Guess	1330	241		Pamer's attorney
239 July 1, 1988	"			Mary Louise	Margaret A. Guess	1330	243		Pamer's attorney
1217 July 8, 1988	"			James	Paul Grayson Thomas Jr.	1330	883		Journals PH IV Lot 4 - W Woodwind Rd. map 5 Sugar Creek
1720 July 13, 1988	"			Patricia S.	James E. King Jr.	1331	265		Int Lot 117 Sun Meadow Land Co. Subd.
4667 July 27, 1988	"			Inez Lynne	Maris Byars	1332	951		Lot 3 Parris Ave. Melissa
8979 Aug 18, 1988	"			Virginia	Virginia J. King P. R.	1335	451		U.S. Hwy 25 Sec 4 Distribution (1.52) ac
9852 Aug 23, 1988	"			Mary Landreth III	Neil R. King etal	1335	900	Quiet Claim	Lot 71 Pisoph Dr. Paint
14080 Sept 19, 1988	"			Roy	Lanny R. King	1338	374		Lot 24 Staunton Court
11645 Sept 29, 1988	"	Bail M.			Bennie Ansel Mull etal	1339	616		Lot 15 Palmetto Ave. Riverside
18047 Oct 11, 1988	"	Debra L.			Anthony R. Langone	1340	762	65.80	Acres SC Hwy 418

REVERSE or GRANTEE Index to Deeds — Greenville County, S. C.

REG. U. S. PAT. OFFICE *Chas. McCall* County Indexes Since 1888 An Identifying Trade Mark

Open at Proper Tab according to First Letter or Letters of Name and refer to Buff Sub-Index sheet for page reference.

COTT FAMILY NAME INDEX No. 75 © 1949
MADE BY THE COTT INDEX COMPANY, COLUMBUS, OHIO
SOLD BY PHOTO COPY SUPPLY, MAULDIN, S. C.

FILE NUMBER DATE OF RECORD	GRANTEES FAMILY NAMES	GIVEN NAMES ABCDEFGH	GIVEN NAMES IJKLMNO	GIVEN NAMES PQRSTUWXYZ	GRANTORS	BOOK	PAGE	No. of Acres	BRIEF DESCRIPTION, LOCATION, ETC. (Not Warranted)
18701 Oct 14 1988	King	Francis			Estate of By P.R. Marvin D. King	1341	117		Amfield Dr. Lake Forest Sec. 1 Deed of Distribution Lot 80 Lake
21872 Nov 2, 1988	"	Charles R.		+ Presilla	A. Donald Strand By P.R.	1343	22		See IV, Simpsonville Bond for Title Lot 47 Bellwood Spring Branch Fred Myles Farm
22491 Nov 7, 1988	"			James Samuel	Estate of Dorothy King King	1343	489		Deed of Distribution, Ft. Lot
22840 Nov 8 1988	"	Etta Jean		Harold James et al	Estate of By P.R. James Hoyt King	1343	637		Deed of Distribution 3 acres Augusta Rd. Oaklawn Sp.
"	"	"		Bruce et al	" " "	1343	637		
"	"	"		Leon et al	" " "	1343	637		
"	"	"		Ray et al	" " "	1343	637		
22839 Nov 28, 1988	"	Etta Jean		Bruce et al	Estate of By P.R. James Hoyt King	1343	639		Deed of Distribution 11.37 acres + 10.45 acres less 3 acres Oaklawn Sp.
"	"	"		Harold et al	" " "	1343	639		
"	"	"		James et al	" " "	1343	639		
"	"	"		Ray et al	" " "	1343	639		
23105 Nov 16, 1988	"	Carl B.			Charles E. Phillip	1343	793	2.0 ac	Grant 2 Cypress Sp. Sille
25342 Nov 23 1988	"			Robert D.	Cindy M. King	1345	262		Sub lot 323, Westwood Sec 4 Pine Oaks
26890 Dec 3, 1988	"			Patricia	Sadler Co. Inc. of Greenville et al	1346	65		Lot 7 Cedar Grove Rd. Sec 1 S. Cherokee Park
29822 Dec 22 1988	"	H. Jack			Dillis E. Powell Sr.	1347	940		Pt Lots 40 & 41 Conestee Ave Wood Hill prop Reagin, Right of Way Sept # 16, Willsonburg at Putney
131009 Dec 3, 1988	"			Jean Pauline	Doraldine Marie Hoover	1348	803		See IV Lot 95 Woodward Way, Duesen Fern Creek
315 Jan 4, 1989	"	David D			James C. Weaver not Tina Johnson	1349	49		Lot 29 Huntscrest Court
3772 Jan 26 1989	"			Richard	Ordina A. King	1351	162	9.2	

REVERSE or GRANTEE Index to Deeds — Greenville County, S. C.

REG. U. S. PAT. OFFICE *Chas. McClure* County Indexes Since 1888 An Identifying Trade Mark

Open at Proper Tab according to First Letter or Letters of Name and refer to Buff Sub-Index sheet for page reference.


COTT FAMILY NAME INDEX No. 75 © 1949
MADE BY THE COTT INDEX COMPANY, COLUMBUS, OHIO
SOLD BY PHOTO COPY SUPPLY, MAULDIN, S. C.

()

FILE NUMBER DATE OF RECORD	GRANTEES FAMILY NAMES	GIVEN NAMES ABCDEFGHIJ	GIVEN NAMES JKLMNOPQ	GIVEN NAMES RSTUVWXYZ	GRANTORS	BOOK	PAGE	No. of Acres	BRIEF DESCRIPTION, LOCATION, ETC. (Not Warranted)
4242 Jan 30, 1987	King		Twin Male		James Cooper ^{Jr.} Bueche	1351	434		Mathew J. Payne Lot 7 + pt lot 8 property of A.M.
4987 Feb 2, 1989	"			Ruth Miller	Roggy Miller Marchant etal	1351	893		Durable Power of Attorney
5772 Feb 8, 1989	"		James E. etal H. G. etal Matthew		Frank R. Birdwell	1352	410	1.22 ac.	= lot 63 Oak Glen Phase III Sec III
5898 Feb 9, 1988	"		Julius H.		Warren Mark King	1352	484		Judson Mills Village lot 44 Fifth Ave Sec I
6865 Feb 15, 1989	"		Melinda L. etal		Wanda K. Bass Estate of By P.P.	1353	6		Power of attorney Judson Mill Rd, Paris-Piney Park Deed Distribution Photos 96, 8988
7958 Feb 23, 1989	"		Linda		Van Buren Nations for Jerry Williams etal	1353	783		
11862 Mar 28, 1987	"		Julius H.		Master Charles B. Senior Jr.	1356	413		Lot 20 Judson Road Sec II
12085 Mar 28, 1989	"	Aptelia J +	M. R. G.		Johnson Homes Inc. By P.P.	1357	133		Lot 138 Identity Woods Phase II 422 Hwy 25 Oaklawn Sp. Deed Distribution Tract 4
14733 Apr 6, 1989	"		Virginia		Estate of Ansel A. King	1358	267		
15367 Apr 11, 1989	"	Bladys M. R. Paine			Robert B. King	1358	576		Durable Power of Attorney
17960 Apr 26, 1989	"	Brian Anthony			Grace A. King	1360	58	6.47 ac.	Dublin Ridge Rd Dublin
18479 Apr 28, 1989	"	Brian	Belinda Susan		Lamar Childress etal	1360	365		Lot 63 Chick Spgs Sub. Ph II
19021 May 2, 1989	"		Mary Louise		College Properties Inc	1360	675		Lot 46 Chanticleer Towns Also Lot
19958 May 8, 1989	"	Essie Mae			Joy King Lester	1361	172	1.53	acres Georgia Rd. Austin Sp.
26123 May 9, 1989	"		James L. + Susan B.		Harold Harrison, Jr.	1361	256		lots 6 + 7 Belvue Rd. Bates

REVERSE or GRANTEE Index to Deeds — Greenville County, S. C.

REG. U. S. PAT. OFFICE *Chas McCott* County Indexes Since 1888 An Identifying Trade Mark

 Open at Proper Tab according to First Letter or Letters of Name and refer to Buff Sub-Index sheet for page reference.

COTT FAMILY NAME INDEX No. 75 © 1949
MADE BY THE COTT INDEX COMPANY, COLUMBUS, OHIO
SOLD BY PHOTO COPY SUPPLY, MAULDIN, S. C.

FILE NUMBER DATE OF RECORD	GRANTEES FAMILY NAMES	GIVEN NAMES ABCDEFGHIJ	GIVEN NAMES JKLMNOPQ	GIVEN NAMES RSTUVWXYZ	GRANTORS	BOOK	PAGE	No. of Acres	BRIEF DESCRIPTION, LOCATION, ETC. (Not Warranted)
21658 May 18, 1989	King			Louise C.	Indian + P.R. et al Marvin Thurman Coker	1362	180	2.00	acres McKelvey Rd.
21654 May 18, 1989	"			J.B.	Louise C. King By merger mount Vernon Mills Inc.	1362	181	2.00	ac. McKelvey Rd. acres Fork Shoals Sp
23009 May 26, 1989	"			R.L. Jr.	Riesel Septile Corp New Mount Vernon Mills	1362	849		11.84 ac Cedar Falls Rd also 0.44
24359 June 5, 1989	"			R.L. Jr.	Riesel Septile Corp.	1363	783		11.84 ac Cedar Falls Rd Fork Shoals Sp also 0.44 ac. For orig see deed 1362
24674 June 6, 1989	"			Julius H. et al	In Spring water et al Mater Charles P. Senner Jr. D.P.R.	1363	992		Lot 22 Judge Rd Fork Shoals Rd New Acreage
25038 June 8, 1989	"			Louise	Estate of Mallie Louise Coker By P.R.	1364	104		Deed of Distribution 21.79 ac. Peters Rd. Spring Valley Sub
26444 June 8, 1989	"			Nellie Luthenia Ried et al	Estate of William Allen King	1364	127		Deed of Distribution, It 6 old Hutchens St Duncan Mill Village
27079 June 19, 1989	"			Tommy	Mary S. Tripp et al	1364	934		Reserved Life Estate but Lot 85
28869 June 21, 1989	"			James E.	Referred B. Essary et al E.L.O.	1365	327		Lot 48 Sugar Mill Group Inc.
33775 July 3, 1989	"	Donna M		Darryl P.	British European Finance	1366	423	20.46	ac Sunny Meadows Dev. Rockwood Park
34951 Aug 2, 1989	"			W. Harry	Christell Smoak	1369	149		Lot 36 Rockwood Dr.
34953 Aug 8, 1989	"	H. Jack			Mary Jones King	1369	625		Lot 2 Cochran St.
35726 Aug 8, 1989	"	H. Jack			Mary Jones King	1369	627		Lot 2 Pendleton St.
36083 Aug 11, 1989	"			M. et al Randall	Edward L. Robertson	1370	37		Lot 40 Dianne Ave.
36083 Aug 15, 1989	"				Rice Corp	1370	325		Lot 49 Look up Forest, Forest Dr
"	"				"	1370	325		"

REVERSE or GRANTEE Index to Deeds — Greenville County, S. C.

REG. U. S. PAT. OFFICE *Chas. McCott* County Indexes Since 1888
An Identifying Trade Mark

 Open at Proper Tab according to First Letter or Letters of Name and refer to Buff Sub-Index sheet for page reference.

COTT FAMILY NAME INDEX No. 75 © 1949
MADE BY THE COTT INDEX COMPANY, COLUMBUS, OHIO
SOLD BY PHOTO COPY SUPPLY, MAULDIN, S. C.

()

FILE NUMBER DATE OF RECORD	GRANTEES FAMILY NAMES	GIVEN NAMES ABCDEFGHIJ	GIVEN NAMES JKLMNOPQ	GIVEN NAMES RSTUVWXYZ	GRANTORS	BOOK	PAGE	No. of Acres	BRIEF DESCRIPTION, LOCATION, ETC. (Not Warranted)
26960 Aug 18, 1989 37195	King		W. Rathrup		James E. King Jr. Estate of B. P. R.	1370	753		Lot 48 Sugar Mill McBarty St.
Aug 21, 1989 38868	"	Alan	+	Raymond	Margaret Ann King Carp	1370	820		Deed of Distribution Lot 5 East Memorial Park, Woodhuff Rd. Butler
Aug 25, 1989 56644	"	David L.	+	Linda Sue	Graceland Cemetery Assoc.	1371	350		Lot 52 Space 3+4 Sec E. Graceland
Nov 8, 1989 51076	"	E. Jean	+	Jerry	Eula L. King	1378	868	11.20	acres Grove Sp.
Nov 10, 1989 51852	"	H. Wesley		L (as ex)	Esther E. Watson	1379	144		Paris Mtn. Sp. Pt Lots 3+4 Scaly Bark Rd.
Nov 16, 1989 53712	"			Mitchell + William M.	Charles Marie King	1379	680		Durable Power of Attorney Prop Reg. N. Main St.
Nov 29, 1989 58288	"	A. Erayne			Jesse L. Williams	1380	863		Unit 17 Northgate Trace Dring Greenville State
Dec 8, 1989	"	Calvin	+	Peresa H.	Rhodan D. Saba	1383	795		Lot 19 + pt Lot 18 Courtney Cr

