

INDIRECT or GRANTEE Index to Deeds — Greenville County, S. C.

REG. U. S. PAT. OFFICE *Chas. McCott* County Indexes Since 1888 An Identifying Trade Mark

Open at Proper Tab according to First Letter or Letters of Name and refer to Buff Sub-Index sheet for page reference.

COTT FAMILY NAME INDEX No. 75 © 1949
MADE BY THE COTT INDEX COMPANY, COLUMBUS, OHIO
SOLD BY WALKER, EVANS & COGSWELL CO., CHARLESTON, S.C.

FILE NUMBER DATE OF RECORD	GRANTEES FAMILY NAMES	GIVEN NAMES ABCDEFGH	GIVEN NAMES IJKLMNO	GIVEN NAMES PQRSTUVWXYZ	GRANTORS	BOOK	PAGE	No. of Acres	BRIEF DESCRIPTION, LOCATION, ETC. (Not Warranted)
	Lindsey								
1111	"								
Jun 25, 1912	"				of John Lindsey	1013	187		new 17 1/2 x 12 1/2 ft. land
13-71	"								portion of lot 11, near
Jul 1, 1912	"				of J.C., etc. George H. Hill, Jr.	1014	343		Building 4 ft.
11-24	"								lot 11 near
1-27, 1912	"				William Thomas Lindsey	1014	310		portion of lot 11, near
21871	Lindsey	Geo			Norman Stufes	1015	845		lot 45 "Springfield"
Mar 21, 1915	Lindsey	Bernice							lot 45 "Springfield"
23143	Lindsey				of J.C., etc. Thomas J. Ballenger	1016	449		Sec. I "Brookwood Forest" near Taylor
Apr 7, 1915	"				Co., etc. Real Est. etc. former Priority Lindsey Rd Est. etc.				lot 43 Charming Cross Rd
23146	"				Real Est Jimmy J. Lindsey	1016	452		Verdian Dr. "Valley View"
Apr 7, 1915	Lindsey								lot 2 Cor. Oak Shoals Rd.
24215	Lindsey				Claude D. Lindsey	1017	1		"Summitton" etc.
Apr 16, 1915	Lindsey				Co., etc. Joseph A. Miller	1017	174		lot 55 "Cherry Lane" Dr.
24439	"				Real Est. Robert E. Hancock	1018	217		E. Victor Monaghan Mills
Apr 22, 1915	"								lot 98 "Haughesworth St. Dr.
26482	"								
May 14, 1915	"				Michael	1018	217		lot 3 County Rd. near
"	"								Piedmont
27058	"								
May 20, 1915	"				Jimmy J. Lindsey	1018	573		new personal prop.
1176	"								at lot 1 "Southwood" etc.
July 14, 1915	"								
"	"								
"	"								
5523	"				William L. Purvine	1023	479		new personal prop.
Aug 24, 1915	"				of Ann + Earle Thomas				at lot 1013 pag. 473
07848	"								prop. "Bateville Rd" for original
Sept 23, 1915	"	Jain D			Johnny Lee Lindsey	1024	645	1	mt. tp.

INDIRECT or GRANTEE Index to Deeds — Greenville County, S. C.

(A)

REG. U. S. PAT OFFICE *Chas McCott* County Indexes Since 1888 An Identifying Trade Mark

Open at Proper Tab according to First Letter or Letters of Name and refer to Buff Sub-Index sheet for page reference.

COTT FAMILY NAME INDEX No. 75 © 1949 MADE BY THE COTT INDEX COMPANY, COLUMBUS, OHIO SOLD BY WALKER, EVANS & COGSWELL CO., CHARLESTON, S.C.

FILE NUMBER DATE OF RECORD	GRANTEES FAMILY NAMES	GIVEN NAMES ABCDEFGHIJ	GIVEN NAMES JKLMNO	GIVEN NAMES PQRSTUVWXYZ	GRANTORS	BOOK	PAGE	No. of Acres	BRIEF DESCRIPTION, LOCATION, ETC. (Not Warranted)
8439 Sept. 30, 1915	Hindsey		O. L.	etal.	Bellingham, Inc.	1025	06		Lot 182 Newgate Dr. Dille Cullinham
"	"		Leila L.	etal.	"	1026	06		see III (County)
9347 Oct. 7, 1915	"			Wayne	James D. Pearson	1025	448	.45	see Bellingham Rd. Prestera Ave
10252 Oct. 16, 1915	"		Jimmy J.		Hindsey of DC, Inc.	1025	920		Lot 4 Blk E W.
10755 Oct. 21, 1915	"		William	James H.	William H. Hindsey	1026	111		Lot 1 Blk E W. (Front) Hindsey Rd. Hindsey Tp.
11358 Oct. 24, 1915	"			Carle Thomas	James H. Hindsey	1026	47		Lot 4 as pt. of Dual-Link Investments Lot 4 + Lot 1 R/W
12391 Nov. 10, 1915	"		James H.		Debra Cogburn, et al.	1027	27		pt. tract 24 also pt. lot 24 also pt. lot 24; also pt. - Pleasant Hwy (Old Hill Hwy. 24) Grant Tp.
"	"		"		"	1027	29		Grant Tp. Hindsey Rd. Hindsey Tp.
14111 Dec. 11, 1915	"		Donald Kenneth		James Lynn Clements	1027	220		Lot 24 as pt. of Dual-Link Investments Daluda Tp.
15964 Dec. 19, 1915	"		J. C.		James L. Hindsey	1029	124	73.5	see Hart Cut Rd. 30.5 less 1/2 Acre
16053 Dec. 22, 1915	"		James S.		James S. Hindsey, et al.	1029	152	73.5	see Hart Cut Rd. Daluda (Dwens Old Dunham Mills Lot 5 Edgewood Dr. Dr. "Farmington Ave."
20424 Feb. 3, 1916	"	Gaynell			James H. Hindsey	1031	227		12 Acre Lot 20 Cherylane
20424 Feb. 11, 1916	Hindsey		Floy P.	etal.	J. Warren Hindsey	1031	275		Dr. "Farmington Ave."
20808 Apr. 11, 1916	Hindsey	Levy W.			Jimmy J. Hindsey	1027	175		12 Acre Lot 20 Cherylane
"	"	Levy W.			"	1027	175		Dr. "Farmington Ave."
30070 May 20, 1916	"	Gaynell		Thomas D.	J. E. Willis	1030	901	2.5	see

INDIRECT or GRANTEE Index to Deeds — Greenville County, S. C.

9
(B)

REG. U. S. PAT. OFFICE *ChumCott* County Indexes Since 1888 An Identifying Trade Mark

Open at Proper Tab according to First Letter or Letters of Name and refer to Buff Sub-Index sheet for page reference.

COTT FAMILY NAME INDEX No. 75 © 1949
MADE BY THE COTT INDEX COMPANY, COLUMBUS, OHIO
SOLD BY WALKER, EVANS & COGSWELL CO., CHARLESTON, S.C.

FILE NUMBER	DATE OF RECORD	GRANTEES FAMILY NAMES	GIVEN NAMES ABCDEFGH	GIVEN NAMES IJKLMNO	GIVEN NAMES PQRSTUWXYZ	GRANTORS	BOOK	PAGE	No. of Acres	BRIEF DESCRIPTION, LOCATION, ETC. (Not Warranted)
32772	Jun 16, 1976	Lindsay		Michael J. et al		J. C. Lindsay	1038	85	} 1.75	Acs. Hart Cut Rd. Saluda Sp.
"	"	"		Martha P. et al		"	1038	85		
1337	July 15, 1976	"		Lee, Sr. Johnny		Albers Walter Sr.	1039	543	0.71	Ac. Hwy 11 Gary Mt. Civ.
5512	Aug 27, 1976	Lindsay Gary Leon				Alviro J. Nequen et al.	1041	937		Lot 14 Mountain View
10120	Oct 12, 1976	Lindsay	Billy Jr	+	Patricia A.	Oris W. Brunton by Tes.	1044	485		Lot 31 "Hammett Property" Meadow Farms Sec. I
11317	Oct 25, 1976	"		Linda L.		Emanuel Baptist Church Done.	1045	80		Lot 10 Brookview Dr. Fresh Piedmont Hwy. (Old U.S. Hwy. 21) Part 7
11674	Oct 28, 1976	"		Linda L.		Builder Marto of America	1045	272		Lot 4 + pt. 2 also pt. tract 12 Old "Woodale Forest" Sec. II
11763	Oct 29, 1976	"	Mrs. Anne			R. Daniel Capell Dev.	1045	319		Cont. lot 15 Pinyon Rd. Prop. Tp.
15004	Dec 2, 1976	"	Charles R.			Sec. of Housing + Urban Dev.	1047	161		Lot 2 Golf St. Chick
20532	Feb 4, 1977	"		J. C. et al.		Douglas Ray Row	1050	571	}	Lot 25 Knoll Cir. "Grandview Idillo"
"	"	"		Nancy E. et al.		"	1050	571		
23867	Mar 10, 1977	Lindsay		Jimmy J.		Sara E Strickland	1052	449		"Belle Meade" Lot 71 E. Dorchester Blvd. Rd. (S.C. Hwy. 81) legs 21 Acs. Part 7
27498	Apr 14, 1977	"		Linda L.		Herbert A. Merritt et al.	1054	636		at tract 18-A Old Anderson "Anderson Street Highlands"
36171	May 6, 1977	"	Gary Lee			Kenneth Harold Lindsay	1056	200		Lot 60 E. Walburn St. Highland Tp.
30927	May 13, 1977	"	Jaynell	+	Daniel Thomas	George H. Lindsay	1056	576		Cont. 42 Acs. Lindsay Rd Dr. Post
131258	May 17, 1977	"		Jarvis J. Steven L.		Marvin R. Smith	1056	758		Lot 14 Williams St.

INDIRECT or GRANTEE Index to Deeds — Greenville County, S. C.

9

(B)

REG. U. S. PAT. OFFICE *Chas McCott* County Indexes Since 1888 An Identifying Trade Mark

Open at Proper Tab according to First Letter or Letters of Name and refer to Buff Sub-Index sheet for page reference.

COTT FAMILY NAME INDEX No. 75 © 1949
MADE BY THE COTT INDEX COMPANY, COLUMBUS, OHIO
SOLD BY WALKER, EVANS & COGSWELL CO., CHARLESTON, S.C.

FILE NUMBER DATE OF RECORD	GRANTEES FAMILY NAMES	GIVEN NAMES ABCDEFGH	GIVEN NAMES IJKLMNO	GIVEN NAMES PQRSTUWXYZ	GRANTORS	BOOK	PAGE	No. of Acres	BRIEF DESCRIPTION, LOCATION, ETC. (Not Warranted)
31964 May 23, 1977	Lindsey	B. Elaine	Jerry D.		James F. Styles, et al	1057	62		Mills - "Renfrew Plant" Lot 70 Circle Rd. Abney
33101 June 1, 1977	"		Jimmy J.	et al.	Wayne Dodgens et al.	1057	749		pt. lot 27 Dale Dr. "renfrew Park"
"	"		Linda S.	et al.	" "	1057	749		
34598 June 14, 1977	"		Ollie M.	Wendell	William Benson Ellenburg	1058	545		Village lot 41 Open Mill
36488 June 30, 1977	"		Calvin James	Inc.	Ethel M. Morrison et al	1059	633	3.2	Bates Tr. Ac. Subles mo. Rd. Village "See I"
126 July 1, 1977	"		Jimmy J.	Real Est,	Tommy Bresham,	1059	734		lot 15 Chelsey Dr. "The"
631 July 7, 1977	"	Bernice, Jr.			Agnes S. Ingep	1060	39		4 Parcels, Daluda Sp.
3374 Aug. 1, 1977	"		Linda S.		Ronnie C. Woodie, et al	1061	618		lot 118 Adlewicks
4891 Aug. 12, 1977	"			et al Stephen S.	Hobbs H. Clayton, Jr.	1062	480		lot 163 Dove Tr. "Super Hwy. Homerites"
"	"			et al Sandra S.	" "	1062	480		
9148 Sept. 21, 1977	"		Jimmy J. et al	et al	Luther H. Murrell	1065	186	0.48	Point Drive Ac. Near Grove Rd, Stonew Jesse Pt.
11111 Oct. 13, 1977	"			Roxie	Holland Pittman (Formerly Brenda Butler)	1066	708		Int. 4 Tracts, also tract
12240 Oct. 19, 1977	"	Charles R.			Brenda B. Lindsey	1066	996		lot. lot 5 Milford Dr. O'Neal Tr.
12202 Oct. 19, 1977	"			et al James G.	First Fed. S. & S. Assn.	1066	978		Unit 52 Bridgeway II Hwy. Prop. Regime
"	"			et al Louise F.	" "	1066	978		
17054 Dec. 2, 1977	"		Real Estate Company, Inc.	Jimmy J.	Annie Atwood	1069	554		(Haviland St.) lot 21 Athelstone Ave.

INDIRECT or GRANTEE Index to Deeds — Greenville County, S. C.

9
(c)

REG. U. S. PAT. OFFICE *Chas McCott* County Indexes Since 1888
An Identifying Trade Mark

Open at Proper Tab according to First Letter or Letters of Name and refer to Buff Sub-Index sheet for page reference.

COTT FAMILY NAME INDEX No. 75 © 1949
MADE BY THE COTT INDEX COMPANY, COLUMBUS, OHIO
SOLD BY WALKER, EVANS & COGSWELL CO., CHARLESTON, S.C.

FILE NUMBER	DATE OF RECORD	GRANTEES FAMILY NAMES	GIVEN NAMES ABCDEFGHIJ	GIVEN NAMES JKLMNO	GIVEN NAMES PQRSTUVWXYZ	GRANTORS	BOOK	PAGE	No. of Acres	BRIEF DESCRIPTION, LOCATION, ETC. (Not Warranted)
17234	Dec. 5, 1977	Lindsey	Glady ^{M.}			Charles D. Belue ^{etal}	1069	657		Agreement Highland Tp.
17233	Dec. 5, 1977	"	Glady ^{M.}			Charles D. Belue ^{etal}	1069	648		Quit-Claims + Agree. 1.50 Acs. "Spring Brook Terrace" Lot 22, Dryden Ave
19689	Dec. 30, 1977	"		Jimmy J.		Nancy C. Inammell	1071	97		Lot 8 "Ennesa Hgts."
21276	Jan. 17, 1978	"			Earle Thomas	Sec. of Housing + Ur. Dev.	1072	25		See II
21393	Jan. 18, 1978	"		Mary G.		Nancy F. Stepp	1072	92		Lot 13 Terramont Cir. "Terramont"
21874	Jan. 23, 1978	"			Thomas D. Payne	W. Lindsey	1072	433		Renunciation of Deed Pd. O'Neal Tp.
22014	Jan. 25, 1978	"	Ray Paris Glady			Carlo Lindsey for Under Sec. Harnage, et al	1072	551		Lot. 276 Acs. Fair's Bridge
28057	Mar. 24, 1978	"		Jimmy J.		Frank P. McHowan, Jr	1075	906		Pt. lot 11 Dempsey St.
28557	Mar. 29, 1978	"	Henry Calvin			Marshall Lindsey	1076	129		Lot. 2.6 Acs. Highland Tp.
31123	Apr. 20, 1978	Lindsey			Sanford L.	George Timms, et al	1077	471	1.42	Acres m ^c Carter Road Fairview Tp.
31122	Apr. 20, 1978	Lindsey			Ruby M. Clyde, Jr.	Sanford L. Lindsey	1077	473	2.797	Acs. + 6.473 Acs. McCarter Rd. Highland Tp.
31832	Apr. 27, 1978	Lindsey			William	Franklin M. Lindsey	1077	903		Lot. 46 Acs. S. C. Hwy. 253
32262	May 1, 1978	Lindsey			John L. ^{etal}	Glady M. Lindsey	1078	206	31.8	Acs. S.C. Hwy. 253 (Old State Rd.)
"	"	"			Maxene B. ^{etal}	" " "	1078	206		
32677	May 3, 1978	Lindsey		James C.		Roxie Lindsey (a/k/a Rose Lindsey)	1078	397	0.83	Acs.
928	July 11, 1978	Lindsey	Bernice Clew			George Banks, et al	1082	858	1.14	Acs. S.C. Hwy 25 Saluda Tp

INDIRECT or GRANTEE Index to Deeds — Greenville County, S. C.

9
(C)

REG. U. S. PAT. OFFICE *Chas McCott* County Indexes Since 1888 An Identifying Trade Mark

Open at Proper Tab according to First Letter or Letters of Name and refer to Buff Sub-Index sheet for page reference.

COTT FAMILY NAME INDEX No. 75 © 1949
MADE BY THE COTT INDEX COMPANY, COLUMBUS, OHIO
SOLD BY WALKER, EVANS & COGSWELL CO., CHARLESTON, S.C.

FILE NUMBER DATE OF RECORD	GRANTEES FAMILY NAMES	GIVEN NAMES ABCDEFGHIJ	GIVEN NAMES JKLMNOPQ	GIVEN NAMES RSTUVWXYZ	GRANTORS	BOOK	PAGE	No. of Acres	BRIEF DESCRIPTION, LOCATION, ETC. (Not Warranted)
1272 July 13, 1978	Lindsey	Estela Kuhl			Raymond Pesamento, et al	1083	63	24.58	Ac. Lindsey Bridge Rd. Highland Tp. Crest Estate
2649 July 25, 1978	Lindsey	Bernice T.			Roger S. Broyles, et al	1083	786		Lots 1, 2, +3 County Rd. "Mountain"
2578 July 25, 1978	Lindsey		Joyce H.		Jesse S. Hartley Co. Inc.	1083	763		Lot 78 Parkwood Sec. I
6274 Aug. 25, 1978	Lindsey		Jimmy J.		Jimmy J. Lindsey Real Estate	1086	133		Lot 21 Catherlone Ave.
6999 Sept. 1, 1978	Lindsey	Haynell Willis			Frankie D. Willis	1086	571		Lot 4 Loue Dr.
6996 Sept. 1, 1978	Lindsey	Haynell Willis			Frankie Haynell Willis, Exec.	1086	570	6.46	Ac. + 12.46 Ac. O'Neal Tp.
12807 Oct 24, 1978	Lindsey		Mildred C.		Marshall Capps	1090	488		Lot 22 "Laurel Forest"
19043 Dec. 27, 1978	Lindsey	Anthony W.	+	Reba H.	William Preston Vaughn, Jr.	1094	299		Lot Dukeland Dr. Rd.
19453 Dec. 29, 1978	Lindsey	Earle G.			George W. Campbell, et al	1094	591		Lot 1.05 Ac. Sandy Springs
25024 Mar. 1, 1979	Lindsey		Naomi		Mathie Martin, et al	1097	655		Lot Cr. Cinsel + Means Street "Hildaire Estates"
32601 May 8, 1979	Lindsey			Ronald L.	Joseph R. Warren	1101	986		Lot 20 + pt. Lot 19 Burgundy Dr.
35637 June 1, 1979	Lindsey	George H.			Alvin E. Smith for Randall Lynn Carman (minor)	1103	905		Lot 22.2 Ac. Tigeville Rd.
36343 June 8, 1979	Lindsey	Eduard			Frank P. McHoman, Jr., Master	1104	334		Lot 4 Boswell Court Homesites
36422 June 8, 1979	Lindsey			Sandra L.	Stephen L. Lindsey	1104	430		Lot 163 Done Lane Super Hwy
38709 June 28, 1979	Lindsey		John H.		Thomas Daniel Lindsey, et al	1105	648	5.5	Ac. Highland Tp. Park" Sec. II
6796 Aug. 27, 1979	Lindsey		Jimmy J.	Real Estate	Carl W. Lindsey, et al	1110	169		Lot Catherlone Ave. "Shoreline"

INDIRECT or GRANTEE Index to Deeds — Greenville County, S. C.

KEYS PRINTING CO., GREENVILLE, S. C.

Open at Proper Tab according to First Letter or Letters of Name and refer to Buff Sub-Index sheet for page reference.

(D)

FILE NUMBER DATE OF RECORD	GRANTEES FAMILY NAMES	GIVEN NAMES ABCDEFGHIJ	GIVEN NAMES JKLMNO	GIVEN NAMES PQRSTUVWXYZ	GRANTORS	BOOK	PAGE	No. of Acres	BRIEF DESCRIPTION, LOCATION, ETC. (Not Warranted)
14609 Oct. 31, 1979	Lindsey			J. D.	H. A. Lindsey	1114	645	6.1	Highland Tp. acres Chastain Rd.
15693 Nov. 7, 1979	"			Jimmy J.	Lindsey Builders, Inc. et al	1115	163		Lot 13-B "Hardy Vale" Sec. II Plant "Sec. II"
16770 Nov. 16, 1979	"			Jimmy J.	Robert J. Moon, et al	1115	792		Lot 348 "Alamy Mills Brandon "Holly Tree Plantation" Sec III
17105 Nov. 20, 1979	Lindsay			Shelia Ann	Surman Cooper Builders Inc.	1116	82		Lot 90 Sagramore Ln. "Holly Tree Plantation"
20171 Dec. 21, 1979	Lindsay	Anthony			Shelia Ann Lindsay	1117	729		Mt. Lot 90 Sagramore Lane
22734 Jan 23, 1980	Lindsey	Gladys M.			William Blake Morgan	1119	462		Lot
23895 Feb. 5, 1980	Lindsey	Harald E.			Transportation S.C. Dept. of Highways & Public	1120	179	2.79	Acres. Route 71 + Sigersville
24705 Feb. 14, 1980	Lindsey	Gladys M. et al			Joe Coleman et al a T.C. Corp.	1120	573		agreement (Lot 13)
25852 Feb. 27, 1980	Lindsay	E. Evan et al			The Fortis Corporation	1121	188		Lot 22 Palmetto Downs Sec. II
29366 Apr 3, 1980	Lindsey			Thomas W. Lynn et al	Steven J. Lurett	1123	362		Lot 411 Branfield Rd. "Del Norte E. Sts." Sec. V
" "	"			Vicki	" "	1123	362		
29772 Apr 8, 1980	Lindsey			Preston	Russell Lindsey	1123	621		Lot Glassy Mt. Tp. acres"
30231 Apr. 11, 1980	Lindsey		Karen L.		Stephen Philip Lindsey	1123	801		Lot 71 Valley Creek, N. Valley View
30611 Apr. 16, 1980	Lindsey			Sherwin W. et al	Carroll H. Roe Jr. et al	1124	34	84.60	acres Highland Tp.
" "	"			Woodrow W. et al	" " " " "	1124	34		
32089 May 1, 1980	Lindsay	Jorcas Barnett			Elvie Howard Barnett	1125	42		Power of attorney

INDIRECT or GRANTEE Index to Deeds — Greenville County, S. C.

(8)

KEYS PRINTING CO., GREENVILLE, S. C.

Open at Proper Tab according to First Letter or Letters of Name and refer to Buff Sub-Index sheet for page reference.

FILE NUMBER DATE OF RECORD	GRANTEES FAMILY NAMES	GIVEN NAMES ABCDEFGHIJ	GIVEN NAMES JKLMNOPQ	GIVEN NAMES RSTUVWXYZ	GRANTORS	BOOK	PAGE	No. of Acres	BRIEF DESCRIPTION, LOCATION, ETC. (Not Warranted)
32136 May 2, 1980	Lindsay			etal Verbon L.	Robert L. Du Bose etal	1125	56	}	Lot 74 & pt. lot 73 Bennington Rd. Canebake I
" " "	"			etal Patricia C.	" " " " "	1125	56		
32403 May 6, 1980	Lindsey			Jean Pamela	Robert L. Lindsey	1125	196		Int. 1.20 acres Smith Cir.
033793 May 21, 1980	Lindsey	Dambrell Eleanor			Edward V. Lindsey	1126	173		Lot 4 Boswell Ct. Place
035013 June 5, 1980	Lindsey		J. C. +	W. J. Houston	By atty. in fact George Hammell Memie M. Hammell	1127	28		Tracts 5 & 6 Old Hwy 25 Home
37115 June 30, 1980	Lindsey			William Houston	Carlo B. Lindsey	1128	429		Int. 17.70 acres S.C. Hwy 11
4345 Aug 13, 1980	Lindsey			William	1/2 Carl B. Lindsey Carlo B. Lindsey etal	Re. Record 1131	63		For div see Deed Bk. 1129 pg. 429 Int. 17.70 acres S.C. Hwy 11 or Walker Rd.
6751 Sept. 2, 1980	Lindsey	Earl			Stephen Max Foster	1132	457		1 acre Edwards St (K/A Ridge, Cothran
8298 Sept. 15, 1980	Lindsey	Bennie A. Sr.			Steven H. Thompson	1133	447	3.57	acres ME Kenney Rd. Austin Tp. Hqts.
10740 Oct. 6, 1980	Lindsey		Jeffrey C. +	Regina K.	Brown Enterprises of S.C., Inc.	1134	925		Lot 48-C Alta Vista Dr. Coleman
11101 Oct. 8, 1980	Lindsey	Diane H.			Wayne Lindsey	1135	65	.95	Acres Ballenger Rd.
16556 Dec. 2, 1980	Lindsey			William H.	Carlo B. Lindsey etal	1138	184	12.36	acres Glassy Mt. Tp. Highland Tp.
17110 Dec. 5, 1980	Lindsey	Franklin M.			John S. W. Parkam	1138	532	59.3	acres South Tiger Ave. Agreement
19094 Dec. 31, 1980	Lindsey	Carole W. etal			Yorkston Seven Assoc.	1140	1		Memorandum of Partnership Agreement
20630 Jan 14, 1981	Lindsey	F. M.			Hubert A. Lindsey	1141	02	3.62	Acres Lindsey Bridge Rd. Highland Tp.
27050 Mar. 27, 1981	Lindsey			Teresa B.	Henry Calvin Lindsey	1145	201		Int. 2.6 acres Highland Tp.

INDIRECT or GRANTEE Index to Deeds — Greenville County, S. C.

KEYS PRINTING CO., GREENVILLE, S. C.

☞ Open at Proper Tab according to First Letter or Letters of Name and refer to Buff Sub-Index sheet for page reference.

()

FILE NUMBER DATE OF RECORD	GRANTEES FAMILY NAMES	GIVEN NAMES ABCDEFGH	GIVEN NAMES IJKLMNO	GIVEN NAMES PQRSTUVWXYZ	GRANTORS	BOOK	PAGE	No. of Acres	BRIEF DESCRIPTION, LOCATION, ETC. (Not Warranted)
30764 May 4, 1981	Lindsey	Donna Shockley			Gary Lee Lindsey	1147	424		"Anderson St. Highlands" Int. Lot 60 E. Wellborn St. Highland Tp.
3182 Aug 4, 1981	"			W. Wayne J.	Leslie Darrell Brown	1152	975		Int. Blue Ridge School Rd.
9470 Oct. 15, 1981	"			DBA Eagle Club Me. Wm. D.	Collins Music Co. Inc.	1156	884		Coin Machine Agreement
9470 Oct. 15, 1981	"			+DBA Hatcher Post Wm D. Indiv	Collins Music Co. Inc.	1156	808		Coin Machine Agreement
11326 Nov. 5, 1981	"			Steven L.	Janice G. Lindsey	1157	852		Int. lot 14 Williams St. Tract.
19278 Feb. 26, 1982	"	Jimmy J.			Joseph Max Matthews <small>(Mrs. M. T. Sandrith) By atty in fact Vera J. Sandrith</small>	1163	10		Lot 8 Linda Ave. "Grant Hgts." Bridgesview Horiz Prop. Regime
19728 Mar. 4, 1982	"	Louise J.			James C. Lindsey	1163	373		Int. Unit 52 Bridgesview 11
23417 Apr. 20, 1982	"	Jimmy J.			M. E. Durham Co. Inc.	1165	590		Tract Curtis Road
27135 June 4, 1982	"	Larry			Marshall Lindsey	1168	58		Highland Tp. Int. 2.4 acres Blossing mt. Rd
29173 June 28, 1982	Lindsey			W. Marshall	Martha D. Lindsey	1169	316		Green Chick App. Sp. Lot 1 Snow St. & South Main St
29174 June 28, 1982	Lindsey	Martha D.			W. Marshall Lindsey	1169	317		Pt. lot 18 Snow St. Green
29394 June 30, 1982	Lindsey	Carroll			Asheton, A. Gen. Pts.	1169	480		Lot 20 Asheton Butler Tp.
6784 Sept. 17, 1982	Lindsey	Gladys Rachel			Robert J. Miller	1174	65	2.02	Acres Viewmont Dr. Tp.
6784 Sept. 17, 1982	Lindsey	Gladys Rachel			Robert J. Miller	1174	66		Int. Lot Viewmont Dr. Paris mt.
8929 Oct. 12, 1982	Lindsey			Marie B.	John L. Lindsey	1175	576		Int. 5.5 Acres Highland Tp.
10852 Nov 3, 1982	Lindsey			Jimmy J.	Joseph H. Bradley	1176	568		Lot 11 Marie Ave. Lees Pt.

INDIRECT or GRANTEE Index to Deeds — Greenville County, S. C.

KEYS PRINTING CO., GREENVILLE, S. C.

Open at Proper Tab according to First Letter or Letters of Name and refer to Buff Sub-Index sheet for page reference.

FILE NUMBER DATE OF RECORD	GRANTEES FAMILY NAMES	GIVEN NAMES ABCDEFGHIJ	GIVEN NAMES JKLMNO	GIVEN NAMES PQRSTUVWXYZ	GRANTORS	BOOK	PAGE	No. of Acres	BRIEF DESCRIPTION, LOCATION, ETC. (Not Warranted)
11747 Nov. 15, 1982	Lindsey			James K. & Susan B.	William R. Shedd ^{Jr}	1177	227		195 Mustang Valley Contract for Land - Lot 104 & pt. lot
12193 Nov. 18, 1982	"	Michael Carlos		& Nancy K.	Robert E. Stewart ^{etal}	1177	491		"Lower Ests." Sec. B Lot 220 Buckingham Rd.
13245 Dec. 1, 1982	"	J. M.			John P. Ashmore, Jr. ^{etal}	1178	241	38.5	in Road Acres Camp Creek also mt.
14246 Dec. 13, 1982	"			Jimmy J.	Joseph H. Bradley ^{etal}	1178	787		Lot 12 Main ave. Leno Pt.
16697 Jan 7, 1983	"			W. J.	James Lindsey ^{etal}	1180	534	38.52	Acres
18349 Jan 27, 1983	"			Jimmy J.	James W. Lindsey ^{etal}	1181	431		Lot 9 "Laurel Hgts." Flynn Rd. "J. F. Estey, Inc."
18445 Jan 28, 1983	Lindsey			Larry L.	Leander, Mc. ^{etal}	1181	470	1.62	Along Jug Factory Rd. & R/W
18580 Jan 28, 1983	Lindsey			Jimmy J.	James Henry Owens ^{etal}	1181	528		Lot
21597 Mar. 1, 1983	Lindsey	J. M.			Mountain View Developers, ^{Inc.} AKIA Mary M ^c Kinney	1183	439	59.10	ac. Mountain View School Rd
21969 Mar. 4, 1983	Lindsay	Evelyn M ^c Kinney			Mary B. M ^c Kinney	1183	695		Sp. TP. Lot 6 = 7.91 ac. also: 1/2 ac. Chick
22401 Mar. 8, 1983	Lindsey			Jimmy J. Real	Sallie C. Huguenin	1184	1		Lot 81 Belle Meade Sec. 1 & 2
23190 Mar. 16, 1983	Lindsey	Aursell P.			Arnold Pittman	1184	445	16.64	acres: Tract 5 Pittman Rd. Meadow Farms Sec. 5
24269 Mar. 25, 1983	Lindsey			Jimmy J.	Waco J. Childers, Jr.	1185	17		Lot 43 High Valley Blvd. Fresh
24747 Mar. 30, 1983	Lindsey			Jimmy J.	Nathan C. Forester ^{etal}	1185	204	.51	Acres New Cut St.
26243 Apr. 11, 1983	Lindsey			Sherwin W.	Woodrow W. Lindsey	1186	185	84.60	Acres. Highland Tp.
26241 Apr. 11, 1983	Lindsey			James Calvin	Ethel M. Morrison	1186	190	3.0	Acres. Tubbs Mt. Rd. Also: Excerpt

INDIRECT or GRANTEE Index to Deeds — Greenville County, S. C.

KEYS PRINTING CO., GREENVILLE, S. C.

☞ Open at Proper Tab according to First Letter or Letters of Name and refer to Buff Sub-Index sheet for page reference.

()

FILE NUMBER DATE OF RECORD	GRANTEES FAMILY NAMES	GIVEN NAMES ABCDEFGH	GIVEN NAMES IJKLMNO	GIVEN NAMES PQRSTUVWXYZ	GRANTORS	BOOK	PAGE	No. of Acres	BRIEF DESCRIPTION, LOCATION, ETC. (Not Warranted)
32496 June 1, 1983 35209	Lindsey	Elaine B. et al	Jerry David		J. et al Luther William Cargod	1189	412		Village Lot 58 (34) Circle Dr. Renslow
June 24, 1983 6252	"			William M.	Dell S. Bomer Bessie M. Daniel	1191	106		Lot 10 Maul St (Westfield Ave)
Aug 23, 1983 6702	"		Marilyn M. Daniel		Bessie M. Daniel Mackey	1194	860		Lot 89 + pt 88 River St Nicholston
Aug 26, 1983 8762	"		Jeffrey C. + Regina K.		Donald E. Balty Inc.	1195	129		Lot 145 Brookside, See 6, Phase
Sept 14, 1983 11625	"	J. M.			William E. Neil	1196	261		Lot Highland Sp.
Oct 3, 1983 14505	"	Carlos +		Raymond	Lattie M. Langley	1197	661		Lots 5-16 Thomas St.
Nov 2, 1983 17786	"			Steven E.	J. Collier Vaughn	1199	759	0.26	Ac. Roques Rd.
Dec 2, 1983 19832	"		Jimmy J. Real Estate Inc.		Mobil Foundation, Inc.	1201	821		Lot Haywood Rd.
Dec 22, 1983 31165	"		Mary A.		Steven L. Lindsey	1203	79		Best Lot 14 Williams St. Tradeless
Apr 6, 1984 " "	"			Stanley R. et al	M. P. Lindsey	1209	977	} 409	ac. Cr Trade + Hill St.
" "	"			Vivian D. et al	" "	1209	977		
31314 Apr 9, 1984 2181	"			Wilma R.	McClimon + Hill, Inc.	1210	69		Green Lot Spring St Chick Spg Sp.
Apr 12, 1984 37124	"		John C.		Seal Tprs	1210	438	4,246	ac. Highland
May 25, 1984 37123	"	J. M.			John S. Lindsey et al	1213	295	0.58	acs Highland Sp.
May 25, 1984 " "	"		John S. et al		J. M. Lindsey	1213	296	0.25	acs Highland Sp.
" "	"		Margie B. et al		" " "	1213	296		

INDIRECT or GRANTEE Index to Deeds — Greenville County, S. C.


KEYS PRINTING CO., GREENVILLE, S. C.

☞ Open at Proper Tab according to First Letter or Letters of Name and refer to Buff Sub-Index sheet for page reference.

FILE NUMBER DATE OF RECORD	GRANTEES FAMILY NAMES	GIVEN NAMES ABCDEFGHIJ	GIVEN NAMES JKLMNO	GIVEN NAMES PQRSTUVWXYZ	GRANTORS	BOOK	PAGE	No. of Acres	BRIEF DESCRIPTION, LOCATION, ETC. (Not Warranted)
37125 May 25 1984	Lindsey	Franklin M.			William Clyde Lindsey ^{jr.}	1213	297	21.24	Acres Highland Sp.
37126 May 25 1984	"			Clyde Jr. William	Franklin M. Lindsey	1213	298	20.34	Acres Highland Sp.
37121 May 25 1984	"			Clyde Jr. William	Franklin M. Lindsey	1213	299	0.49	Acres Highland Sp.
82195 July 23 1984	Lindsay			Sara M.	Jeanne Carter Looftz	1217	524		Lot 122, Sec III Poinsettia Pleasant Valley
18057 Oct 31 1984	Lindsey	Arbera & Mary J. Thomas			James A. Norwood ^{et al}	1225	224		Lot 121 Pleasant Ridge Ave.
15006 Nov 16 1984	"	Arthur			Beryl A. Poey	1226	575		Lot 34 add to Lakeview
16676 Dec 3 1984	"	Carlos		+ Raymond	Lottie Langley	1227	793		Parcel, also strip, Thomas St. Rd. Highland Sp.
17679 Dec 12 1984	"		John B.		H. A. Lindsey	1228	446	4.76	Acres Car Jones & Chastain Chick Sp. Sp.
18583 Dec 20 1984	Lindsay			Paul H.	Jessie Mae Lindsey ^{jr. aka}	1229	361		Lot 172 (#10) Connecticut Ave.
19803 Jan 3 1985	Lindsey	Betty J. + Louise			Melvin J. Lee	1230	330	0.93	Ac. Lee Lake Rd. Saluda Sp.
25333 Feb 28 1985	"	Chancey			Arbera L. Lindsey	1233	830		Power of Attorney
25334 Feb 28 1985	"	Chancey			Mary J. Lindsey	1233	835		Power of Attorney
25435 Feb 28 1985	"	Elizabeth R.		+ Robert F.	Clyde J. Scott, Jr. ^{et al}	1233	889		Sec II Lot 21 Heritage Ln. Heritage
28481 Mar 27 1985	"		Inez B.		Kenneth C. Fernodle	1235	710	12.96	Acres. Also R/W Highland Sp.
31985 Apr 25 1985	"	Blady Rachel			John S. Lindsey	1237	880	4.76	Acres Car Jones & Chastain Res. Transfield Park
32281 Apr 29 1985	"	Jimmy J.		Real	Andy Carper Jr. ^{et al}	1238	65		Lot 55 White Horse Rd.

INDIRECT or GRANTEE Index to Deeds — Greenville County, S. C.

REG. U. S. PAT. OFFICE *Chas McCott* County Indexes Since 1888
An Identifying Trade Mark


 Open at Proper Tab according to First Letter or Letters of Name and refer to Buff Sub-Index sheet for page reference.

COTT FAMILY NAME INDEX No. 75 © 1949
MADE BY THE COTT INDEX COMPANY, COLUMBUS, OHIO
SOLD BY WALKER, EVANS & COGSWELL CO., CHARLESTON, S.C. ()

FILE NUMBER DATE OF RECORD	GRANTEES FAMILY NAMES	GIVEN NAMES ABCDEFGHIJ	GIVEN NAMES JKLMNO	GIVEN NAMES PQRSTUVWXYZ	GRANTORS	BOOK	PAGE	No. of Acres	BRIEF DESCRIPTION, LOCATION, ETC. (Not Warranted)
33358 May 3 1985	Lindsey			<i>etal</i> Mary Beth	Paul R. Drew <i>etal</i>	1238	758		Lot 23 Riverwoods Pleasant Valley
34865 May 16 1985	"	Chancey			Arthur L. Lindsay <i>etal</i>	1239	699		Lot 121 Pleasant Ridge Ave. Cannon Park Chick Sp. Sp.
35371 May 22 1985	Lindsay			Jed	Marshall Lindsay	1239	979		Pt Lot 25 Cr S. Main + Brown St.
36115 June 3 1985	Lindsay	Galeed			James Roy Lindsay	1240	882		Power of attorney
39740 June 8 1985	"	Diana + James H.			William E. Garner	1242	869	2.1 ac.	Benson Rd + Garner Ln
4017 July 26 1985	Lindsay	Daryl <i>etal</i>			Lola B. Craig	1242	37		Lot Johnson St. Piedmont Park
"	"	Calvin M			"	1242	27		"
10078 Sept 23 1985	Lindsay			Denise <i>etal</i> Pearson	Paul A. Williams	1249	300		Lot 8 Roseman Hgts.
19991 Sept 23 1985	Lindsay	Cynthia K. T.			Steve A. Jones <i>etal</i>	1249	297		Lot Jugalos Rd.
14426 Oct 25 1985	Lindsay			Ronald L. <i>etal</i> Jelly Adams	Bankers Trust of S.C.	1252	52		Lot 20 + pt. 19 Burgundy Dr Wildaire <i>etal</i>
"	"			William E.	"	1252	52		Ld.
17869 Nov 25 1985	"			William E.	Luther Taler <i>etal</i>	1253	980	2.63	Acres, New Boiling Springs
21005 Dec 23 1985	Lindsay			John A III <i>etal</i>	College Properties	1255	974		Lot 24 Club Forest
22292 Jan 6 1986	"			John A III	Palmetto Bank	1256	933		# 85/00058, Lot 24 Club Forest Release of Judgment By Judgment Rule Augusta, Rd. Ranches
26378 Feb 10 1986	Lindsay			James E. <i>etal</i>	Olin S. Elliott Jr.	1259	573		Lot 248 Beck Ave
26477 Feb 11 1986	"			Jimmy J.	Archie Ray Ashbell Jr. <i>etal</i>	1259	606		Lots 74 + 75 Wynette Ests.

INDIRECT or GRANTEE Index to Deeds — Greenville County, S. C.

REG. U. S. PAT. OFFICE *Chas. McCath* County Indexes Since 1888 An Identifying Trade Mark


 Open at Proper Tab according to First Letter or Letters of Name and refer to Buff Sub-Index sheet for page reference.

COTT FAMILY NAME INDEX No. 75 © 1949
MADE BY THE COTT INDEX COMPANY, COLUMBUS, OHIO
SOLD BY WALKER, EVANS & COGSWELL CO., CHARLESTON, S.C.

FILE NUMBER DATE OF RECORD	GRANTEES FAMILY NAMES	GIVEN NAMES ABCDEFGHIJ	GIVEN NAMES JKLMNO	GIVEN NAMES PQRSTUVWXYZ	GRANTORS	BOOK	PAGE	No. of Acres	BRIEF DESCRIPTION, LOCATION, ETC. (Not Warranted)
33137 Apr 9, 1986 34633	Lindsay			Egal Thomas	James E. Robinson	1262	812		Chick Spg. Sp. Also Strip Lot 76 + pt 75 = 2/21 ac. Inflow Tract 2
Apr 22, 1986 41345	"			Vickie Lee etal	Carla B. Jones	1264	714		Quit Claim Tract 1 + Int
June 10, 1986 " "	"			Steven D. etal	George M. Cooley	1268	312	10 1/2	acs Sugarville Rd.
" "	"			Jammie C.	" " "	1268	312		
1590 Jul 11, 1986 3220	Lindsay			Mark John	The J. C. Roy Co. Inc Lindsay etal	1270	798		Lot 63 Walkers Crossing
Jul 23, 1986 3572	"			W. E.	Elizabeth Karen Lindsay	1271	730		Lot PT Lot 16 Snow St.
Jul 25, 1986 5316	"			W. E.	Marlene C. Brown Marlene C. Brown etal	1271	877		Lot 3 Breer, Chick Spg Sp
Aug 6, 1986 9928	Lindsay Acres				Lindsay J. Jarrester Jr. etal	1272	815		Release of Setback Restrictions 101 Highland Sp.
Sept 8, 1986 18673	"			Woodrow	Eugene B. Roe By atty in fact Charles W. King	1275	299	8.31	acs = Parcel B Hwy 414+
Nov 6, 1986 19181	"			Jimmy J.	B. L. King	1280	172		Lot 69 Wynette Ests.
Nov 11, 1986 19416	"			Jimmy J.	Paul Vernon Smith attly in fact Lawrence B. Murdoch	1280	431		Lot 70 Wynette Estates Wynette Est.
Nov 12, 1986 19440	"			Jimmy J.	Lillian M. Smith by	1280	594		Lot 57, Wisconsin Ave. Wynette Est.
Nov 12, 1986 22781	"			Jimmy J.	Gerald R. Ilur etal	1280	597		Lot 60, Wisconsin Ave Rd.
Dec 5, 1986 23995	"	Franklin M.			Harace J. Jarrester	1282	408	7.08	acs = Tract 2 Packs Mt Ridge wonderland Range Cleveland Sp
Dec 8, 1986 31054	"			Todd L.	Nona L. Tate etal Tate + Agnew etal	1282	610		Int lot 13 Range Trail
Mar 13, 1987	"			Jimmy J.	Marion W. Joe Jr.	1290	132		Lot 67 Wynette Estates

REVERSE or GRANTEE Index to Deeds — Greenville County, S. C.

REG. U. S. PAT. OFFICE *Chas McCott* County Indexes Since 1888 An Identifying Trade Mark

 Open at Proper Tab according to First Letter or Letters of Name and refer to Buff Sub-Index sheet for page reference.

COTT FAMILY NAME INDEX No. 75 © 1949
MADE BY THE COTT INDEX COMPANY, COLUMBUS, OHIO
SOLD BY PHOTO COPY SUPPLY, MAULDIN, S. C.

FILE NUMBER DATE OF RECORD	GRANTEES FAMILY NAMES	GIVEN NAMES ABCDEFGHIJ	GIVEN NAMES JKLMNO	GIVEN NAMES PQRSTUVWXYZ	GRANTORS	BOOK	PAGE	No. of Acres	BRIEF DESCRIPTION, LOCATION, ETC. (Not Warranted)
41446 Mar 28, 1988	Lindsey	Earle T.			^{etal} Harold W. Hightower	1320	407		^{Supp} Jp. Taylors Lots 11, 12+13 Also Lot Chick Less Acres
47149 May 2, 1988	"	Franklin ^{M.}			William Clyde Lindsey ^{Jr.}	1323	766		Int 80 acres Camp Creek Rd.
47148 May 2, 1988	"	Franklin ^{M.}			Addie Joan L. Arms	1323	768		Int 78.75 acs Camp Creek Rd.
47646 May 4, 1988	"	Diana J.			James A. Lindsey	1324	97		Int 2.1 acs Benson Rd.
47984 May 5, 1988	"	Carolee ^w Mary ^{c.}			College Proprietor ^{Jr.}	1324	273		^{IV} Int 277 Cliff Ridge Colony Pl
47989 May 5, 1988	"	Carolee ^w Mary ^{c.}			College Proprietor ^{Jr.}	1324	274		^{IV} Int 270 Cliff Ridge Colony
57625 June 27, 1988	Lindsay	E. Ted			W. Marshall Lindsay	1329	448		Lot Carey Ave. Green Estates
1650 July 11, 1988	Lindsey		Jimmy J.		Caroline Fare Poon ^{etal}	1331	204		Lots 27, 29+30 Valencia
1051 July 11, 1988	"		Jimmy J.		Isaac W. Huffstetler ^{etal}	1331	206		Lot 28 Valencia Estates Hills Sub.
3976 July 23, 1988	"		Joyce & Steve		Benny L. Baker ^{etal}	1332	580		Lot 212 Arroyo Lane Colonial Townes & Academy Sts.
4182 July 25, 1988	"		Michael & Todd Langley		^{etal} Jesse H. Tate Jr. ^{etal}	1332	696		Acres & Distribution Int 0.4036 acs Prop. Regime
9786 Aug 24, 1988	"	Brenda			Deitge Capital Cap	1335	918		Int #4 Wellington Place Hwy
18592 Oct 13, 1988	Lindsay			James Richard	Selma Anderson Lindsay	1341	67		Power of Attorney
22136 Nov 3, 1988	Lindsey			Todd Langley	^{etal} Master W. Daniel Garberand Jr.	1343	149		Int 0.0799 acres Townes St
25422 Nov 23, 1988	Lindsay			Ronald L.	Charles E. Howard ^{etal}	1345	312		Lot 45 Jena Woods Subs
" "	"			Sally W.	" " "	1345	312		

REVERSE or GRANTEE Index to Deeds — Greenville County, S. C.

REG. U. S. PAT OFFICE *Chas McClellan* County Indexes Since 1888 An Identifying Trade Mark

Open at Proper Tab according to First Letter or Letters of Name and refer to Buff Sub-Index sheet for page reference.

COTT FAMILY NAME INDEX No. 75 © 1949
MADE BY THE COTT INDEX COMPANY, COLUMBUS, OHIO
SOLD BY PHOTO COPY SUPPLY, MAULDIN, S. C.

()

FILE NUMBER DATE OF RECORD	GRANTEES FAMILY NAMES	GIVEN NAMES ABCDEFGHIJ	GIVEN NAMES JKLMNOPQ	GIVEN NAMES RSTUVWXYZ	GRANTORS	BOOK	PAGE	No. of Acres	BRIEF DESCRIPTION, LOCATION, ETC. (Not Warranted)
28061 Dec 12, 1988	Lindsey		J. C.	etal	Zorro A. Emery ^{Exec. etal}	1346	755	18.14	Acc Glassy mtn Tp. also easement
"	"		Nancy E.	etal	" "	1346	755		
3063 Jan 26, 1989	"	Rev. 5-14-2000 #38667	John	etal	Dary G. Darbit	1350	770		Power of attorney
3064 Jan 20, 1989	"		John	etal	Claudia B. Darbit	1350	772		Power of attorney
2230 Jan 23, 1989	"		Annie Jay	+ William C	Estate of William C Lindsey	1350	900		Deed of Distribution Lot 1181, lot 1475, lot 1748 Lake Lanier
3229 Jan 23, 1989	"		Annie Jay Franklin M	+ William C	Estate of William C Lindsey	1350	900		
7463 Feb 20, 1989	"		Annie Jay Franklin M	+ William C	Estate of William C Lindsey	1350	903		Deed of Distribution, lot 2 see plat Bk Pg 131
7464 Feb 20, 1989	"		William C		Glady M. Lindsey	1353	465	3.08	ac. Lindsey Bridge Rd
12559 Mar 30, 1989	"		Glady M.		William C Lindsey Jr.	1353	466	0.49	ac. S.C. Hwy 253 Highland
26768 Apr 20, 1989	"		Earl J.		Ray M. Elliotte	1357	566		Lot 5 Chick Spp 2p.
29765 July 11, 1989	"		Rene S.	etal	Doris A. Cox	1365	166		Power of attorney 179 Lobs 1.25 acres
36278 July 13, 1989	"		M. Franklin		Reneith B. Jenkins	1367	062	38.0	ac + 1.25 ac. Plat Bk 34 p.
30277 July 13, 1989	"		Philip Stephen		M. P. Lindsey	1367	237		2.49 Jordan Rd Highland 2p.
30276 July 13, 1989	"		Stanley R.		M. P. Lindsey	1367	238	23.75	ac Jordan Rd, Highland 2p.
July 13, 1989	"		Stanley R.		M. P. Lindsey	1367	240	3.19	Coal Pit Rd Highland 2p.

REVERSE or GRANTEE Index to Deeds - Greenville County, S. C.

REG. U. S. PAT OFFICE County Indexes Since 1888 An Identifying Trade Mark

Open at Proper Tab according to First Letter or Letters of Name and refer to Buff Sub-Index sheet for page reference.

COTT FAMILY NAME INDEX No. 75 © 1949 MADE BY THE COTT INDEX COMPANY, COLUMBUS, OHIO SOLD BY PHOTO COPY SUPPLY, MAULDIN, S. C.

Table with columns: FILE NUMBER, DATE OF RECORD, GRANTEES FAMILY NAMES, GIVEN NAMES ABCDEFGH, GIVEN NAMES IJKLMNO, GIVEN NAMES PQRSTUWXYZ, GRANTORS, BOOK, PAGE, No. of Acres, BRIEF DESCRIPTION, LOCATION, ETC. (Not Warranted). Rows include entries for Lindsey, Lindsay, and other names with associated deed numbers and descriptions.