


INDIRECT or GRANTEE Index to Deeds — Greenville County, S. C.

REG. U. S. PAT. OFFICE *Chas. McCatt* County Indexes Since 1888 An Identifying Trade Mark

 Open at Proper Tab according to First Letter or Letters of Name and refer to Buff Sub-Index sheet for page reference.

COTT FAMILY NAME INDEX No. 75 © 1949
MADE BY THE COTT INDEX COMPANY, COLUMBUS, OHIO
SOLD BY WALKER, EVANS & COGSWELL CO., CHARLESTON, S.C.

(A)


| FILE NUMBER DATE OF RECORD | GRANTEES FAMILY NAMES | GIVEN NAMES ABCDEFGHIJ | GIVEN NAMES JKLMNO | GIVEN NAMES PQRSTUVWXYZ | GRANTORS | BOOK | PAGE | No. of Acres | BRIEF DESCRIPTION, LOCATION, ETC. (Not Warranted) |
|-------------------------------|--------------------------|---------------------------|-----------------------|-----------------------------|--|------|------|-----------------------|---|
| 20317 Mar. 3, 1975 | Livingston | Cleveland Elizabeth | | | <i>fr. et al.</i> J. Harvey Cleveland | 1015 | 217 | 60 | Dnt. Lot 4 = 71 Acs. on waters of N. Saluda River, Saluda Tp., also Acs. S.C. Hwy 11, Cleveland Tp. |
| " " 24231 Apr. 18, 1975 | " | " | | | " | 1015 | 217 | | |
| " " 21983 Mar. 1, 1976 | " | | | <i>et al.</i> John J. | George J. Jefferson <i>III</i> | 1016 | 997 | Re-survey 1032 352 | Lot 248 Willowood Cir. Sec. III "Willowood" Subdiv. Austin P. Cleveland for original see bk 737 pg 5/8 Lot 65 Willowood Range near "Earle" |
| " " 15796 Dec. 10, 1976 | " | | | <i>et al.</i> John J. | " | 1016 | 997 | | |
| " " 24176 Mar. 14, 1977 | " | Doris Weese | | Melvin <i>et al.</i> | James Henry Stevens | 1047 | 453 | | Lot 32 (lot 6) Wilbanks St. |
| " " 28003 Apr. 19, 1977 | " | Floyd J. <i>et al.</i> | | | James L. Crowder <i>et al.</i> | 1052 | 598 | 1052 598 | Pt. lot 33 Jordan Rt. Ext. Biville Tp. |
| " " 13399 Oct. 31, 1977 | " | Joris B. <i>et al.</i> | | | " | 1052 | 598 | | |
| " " 16849 Dec. 1, 1977 | " | Claude & Macie | | | The City of Greens | 1054 | 884 | .29 | Acs. Forest St. Prop. Regina Unit 24 Bridgeway 1 Horiz. |
| " " 24581 Feb. 21, 1978 | " | Dorothy A. Haven, Inc | | | Davidson Enterprises, Inc. | 1067 | 588 | | |
| " " 34895 May 23, 1978 | Livingston | | | <i>et al.</i> William M. | First Capital Corp. | 1069 | 492 | .860 | Acs. Metron Court |
| " " 26479 Mar. 15, 1979 | Livingston | Elizabeth Cleveland | | <i>et al.</i> Sherryl S. | W. C. Balentine | 1074 | 31 | 1074 31 | Lot 23 Rushfield Terrace "Dwenger Place" Sec. VII |
| " " 27965 Mar. 29, 1979 | Livingston | Deborah N. | | | " | 1074 | 31 | | |
| | | | | <i>et al.</i> William J. | Helen Gray of Greater S. C. <i>et al.</i> | 1079 | 712 | 1.446 | Acs. Laurel Dr. |
| | | | | <i>et al.</i> Cleveland | Young Men's Christian Assoc. | 1098 | 610 | | Right-of-Way + Easement Sec. II |
| | | | | <i>+</i> | Robert H. Westminster Company, Inc. | 1099 | 470 | | Lot 80 "Westminster Village" |

INDIRECT or GRANTEE Index to Deeds — Greenville County, S. C.

14

(A)

REG. U. S. PAT. OFFICE *Chas McCott* County Indexes Since 1888 An Identifying Trade Mark


 Open at Proper Tab according to First Letter or Letters of Name and refer to Buff Sub-Index sheet for page reference.

COTT FAMILY NAME INDEX No. 75 © 1949
MADE BY THE COTT INDEX COMPANY, COLUMBUS, OHIO
SOLD BY WALKER, EVANS & COGSWELL CO., CHARLESTON, S.C.

| FILE NUMBER DATE OF RECORD | GRANTEES FAMILY NAMES | GIVEN NAMES ABCDEFGHIJ | GIVEN NAMES JKLMNO | GIVEN NAMES PQRSTUVWXYZ | GRANTORS | BOOK | PAGE | No. of Acres | BRIEF DESCRIPTION, LOCATION, ETC. (Not Warranted) |
|-------------------------------|--------------------------|---------------------------|-----------------------|----------------------------|-------------------------------|------|------|--------------|---|
| 28313 Apr. 2, 1979 | Livingston | | Nelle R. | | L. & P. Enterprises, Inc. | 1099 | 658 | | Lot 46 Forky Shoals Rd. "Lynndale" |
| 114 July 2, 1979 | " | | et al Lynn G. | | James A. Galigan | 1105 | 922 | | "Shannon Service" Sub. Lot Hill Top Dr. + Coliata Ave Top Lane Pt. |
| 1137 July 11, 1979 | " | Elizabeth C. | et al | | John B. Cleveland | 1106 | 486 | | Sub. Tracts + easement Cleveland |
| 1136 July 11, 1979 | " | Elizabeth C. | | | John Baker Cleveland et al | 1106 | 488 | | Sub. 69.3 Acs. Hunter Sp. |
| 31812 Apr 30, 1980 | " | Elizabeth C. | | | George Mc-Kissick et al | 1124 | 843 | | Sec. 12, Tract - Chick Sp. 29 Lots 3 & 4 Old Greenville - Chick Sp. |
| 974 July 11, 1980 | " | Elizabeth C. | | | J. Harvey Cleveland, Jr. | 1129 | 29 | | Sub. 665 Acs., also easement, Cleveland |
| 12198 Oct. 17, 1980 | Livingston | | Mary Helen | Thomas A. Jr. | Walter James | 1135 | 649 | 1.21 | acc = Lot 2 Grey Rd. |
| 25960 Mar. 17, 1981 | Livingston | Elizabeth C. | | | J. Harvey Cleveland Jr. | 1144 | 480 | 2.29 | Acres Cleveland Jr. |
| 20653 Feb. 21, 1983 | Livingston | | Mary C. | | Charles A. Armstrong et al | 1182 | 834 | | Sec. 6 Little Austin Jr. Lot 633 Sully Ct. Westwood |
| 20812 Jan 14, 1985 | " | | Michael S. | | U. S. Shelter Corp. | 1230 | 944 | | Lot 26 Walker's Crossing |
| 33682 May 7, 1985 | " | | Michael S. | | U. S. Shelter Corp. | 1238 | 919 | | pt. Lot 27 Pl. II Sec. IX + II |
| 7405 Aug 30, 1985 | " | Harold A. et al | | | Westminster Co. Inc. | 1247 | 776 | | Unit 3 - 148 Woodford Farms Cherry Hill |
| 22524 Jan 7, 1986 | " | Elizabeth | | | Gerry R. Edwards et al | 1257 | 137 | | Consent to replatting Lot 2 Cherry Hill |
| 22527 Jan 7, 1986 | " | Elizabeth | | | Dary A. Enterline et al | 1257 | 140 | | Consent to replatting Lot 24 Cherry Hill |
| 22525 Jan 7, 1986 | " | Elizabeth | | | Edward N. Featherington et al | 1257 | 143 | | Consent to replatting Lot 25 Cherry Hill |
| 22526 Jan 7, 1986 | " | Elizabeth | | | Seigfried Eisenbein et al | 1257 | 146 | | Consent to replatting Lot 26 Cherry Hill |

REVERSE or GRANTEE Index to Deeds — Greenville County, S. C.

REG. U. S. PAT OFFICE *Chas McCott* County Indexes Since 1888 An Identifying Trade Mark

 Open at Proper Tab according to First Letter or Letters of Name and refer to Buff Sub-Index sheet for page reference.

COTT FAMILY NAME INDEX No. 75 © 1949
MADE BY THE COTT INDEX COMPANY, COLUMBUS, OHIO
SOLD BY PHOTO COPY SUPPLY, MAULDIN, S. C.

(B)

| FILE NUMBER DATE OF RECORD | GRANTEES FAMILY NAMES | GIVEN NAMES ABCDEFGH | GIVEN NAMES IJKLMNO | GIVEN NAMES PQRSTUVWXYZ | GRANTORS | BOOK | PAGE | No. of Acres | BRIEF DESCRIPTION, LOCATION, ETC. (Not Warranted) |
|--------------------------------|--------------------------|-------------------------|------------------------|----------------------------|---|------|------|--------------|---|
| 22701 Jan 8, 1986 46468 | Livingston | | | William T. | Willie Roy Carter et al | 1257 | 262 | | Austin Sp. Out Claim Int 1/2 acre |
| Apr 30, 1987 12866 | " | | Lynn C. | | James A. Caligan et al | 1293 | 678 | | Samuel Duman Int Hill Top Dr + Edits Ave Del Norte Eats |
| Sept 14, 1987 22456 | Livingston | Janett C | Richard B | | L. Murden Collins Jr et al | 1304 | 939 | | Lot 195 Walseley Rd. |
| Nov 13, 1987 48429 | Livingston | | | William S. | W. A. Benditte | 1310 | 511 | 1/2 | ac. Austin Sp. |
| May 9, 1988 " " | Livingston | Michael | | et al | Carne + Brush, Inc. | 1324 | 523 | | Lot 27 Fiddens Way, Oak Pointe Sec 3 |
| " " | " | Marcia J. | | et al | " " " | 1324 | 523 | | |
| 58300 Jan 29, 1988 3024 | " | | Elizabeth | | Economic Consultant Inc. Commonwealth Corp Business | 1329 | 824 | | Right of way |
| July 29, 1988 " " | " | | James C et al | | Howard L. Kirk | 1333 | 182 | | Lot 18 Langewood Sec II |
| " " | " | | Janet F et al | | " " " | 1333 | 182 | | |
| 11726 Sept 2, 1988 " " | " | | | Ronald G. et al | MBIC Real Estate Services Corp. | 1337 | 16 | | Lot 135 Winding Way Pepper Tree Sec B |
| " " | " | | | Terri L. et al | " " " | 1337 | 16 | | |
| 21090 Oct 31, 1988 23480 | " | Guest A + | Ray W | | Jonathan B. Peery as Atty in Law for Carmine G. Thresher | 1342 | 602 | | Lot 31 Oak Pointe Sub Sec 3 Highland Terrace |
| Nov 11, 1988 13101 | " | Baren | Mark A. | | South Carolina Nat'l Bank Estate of By P.R. | 1344 | 141 | | Lots 1, 2 + 3 Montclair Ave. 1.21 acres |
| Mar 28, 1989 13102 | " | | Janie S. | | Thomas Austin Livingston Jr | 1357 | 134 | | Deed of Distribution Int Lot 2 = |
| Mar 28, 1989 over | " | | Mary | | Janie S. Livingston | 1357 | 136 | | Int Lot 2 = 1.21 acres |

REVERSE or GRANTEE Index to Deeds — Greenville County, S. C.

REG. U. S. PAT OFFICE *Cott* County Indexes Since 1888 An Identifying Trade Mark

 Open at Proper Tab according to First Letter or Letters of Name and refer to Buff Sub-Index sheet for page reference.

COTT FAMILY NAME INDEX No. 75 © 1949
MADE BY THE COTT INDEX COMPANY, COLUMBUS, OHIO
SOLD BY PHOTO COPY SUPPLY, MAULDIN, S. C.

| FILE NUMBER DATE OF RECORD | GRANTEES FAMILY NAMES | GIVEN NAMES ABCDEFGH | GIVEN NAMES IJKLMNO | GIVEN NAMES PQRSTUVWXYZ | GRANTORS | BOOK | PAGE | No. of Acres | BRIEF DESCRIPTION, LOCATION, ETC. (Not Warranted) |
|-------------------------------|--------------------------|-------------------------|------------------------|----------------------------|---------------------------------------|------|------|--------------|--|
| 31190 July 19, 1989 | Livingston | Amie Mae | John | Preston | Estate of Josie Livingston By P.R. | 1367 | 681 | | Deed of Distribution parcel Chick Spgs Sp. |
| 49219 Oct 31, 1989 | " | Claude | | | " | 1367 | 681 | | |
| 49628 Nov 2, 1989 | " | Dean B | | Tray V | Deborah B Masengill etal | 1377 | 748 | | estate pt lot 2 Sec 6 E. Highland |
| 57419 Dec 21, 1989 | " | | | W. Cherry | John D. Pelletier etal | 1378 | 007 | | estate pt lots 20 + 21 Rodgers Dr. Colonial |
| | " | | | Richard | Janett C. Livingston | 1383 | 243 | | power of attorney |