

INDIRECT or GRANTEE Index to Deeds — Greenville County, S. C.

REG. U. S. PAT. OFFICE *Dee McCott* County Indexes Since 1888 An Identifying Trade Mark

Open at Proper Tab according to First Letter or Letters of Name and refer to Buff Sub-Index sheet for page reference.

COTT FAMILY NAME INDEX No. 75 © 1949
MADE BY THE COTT INDEX COMPANY, COLUMBUS, OHIO
SOLD BY WALKER, EVANS & COGSWELL CO., CHARLESTON, S.C.

(H)

FILE NUMBER DATE OF RECORD	GRANTEES FAMILY NAMES	GIVEN NAMES ABCDEFGHIJ	GIVEN NAMES JKLMNO	GIVEN NAMES PQRSTUVWXYZ	GRANTORS	BOOK	PAGE	No. of Acres	BRIEF DESCRIPTION, LOCATION, ETC. (Not Warranted)
16107 Jan 6, 1975	Martin		lmc		Paul C. Brown	1012	647	0.90	R/R easement siding, also easement Acc. S. Burtly Rd. also int pt tract
16681 Jan. 14, 1975	"	Fred m. Jental			Artistic Builders Inc.	Re. Record 1913	166		Lot 412 Seward St. F. A. line
"	"	Barbara T. etal			" " "	Re. Record 1213	166		Ac. "Seward St. E" side Quater Tip.
17191 Jan. 21, 1975	"	Michael + Patricia			H. J. Martins, etal.	1013	367		"draguena Park" Lot 58 Harrington Ave
19271 Jan 5, 1975	"	H. J.			H. J. Martins, etal				Lot 58 Harrington Ave
11721 Nov 20, 1971	"	R. + Thomas			R. Williams, etal	1014	421		Lot 15 ...
20021 Nov 8, 1971	"	William R.			William R. Williams	1014			Lot 1 ...
21271 Mar 14, 1975	"	Gary G. etal.			Margaret McGary etal	1015	625	5.44	Acc. near Oglethorpe Mill O'Neal Tp.
"	"	Ellen M.			" "	1015	625		
21540 Mar. 18, 1975	"		C. etal.		Thomas H. Westmoreland	1015	703		Lot 30 Ridgeway Dr. Woodfields, Quater P.
"	"		M. etal.		" "	1015	703		
22205 Mar. 27, 1975	"	Gloria B.			Robt. W. Horne, etal	1016	18		"Window Park" Mauldin Lot 60 Duxington Dr.
23158 Apr 7, 1975	"	George G.			D. M. Scaggin, etal.	1016	441		"C" Oystershore Acc" 6'ville tp Part Lot 3 Wedgewood Dr. " "
24722 Apr 20, 1975	"		Wang + Honorath Betty C.		Dee and Property, etal	1017	327		Lot 101 ...
25082 Apr 29, 1975	"	Jannie			Harold H. Martin	1017	501		Ellen St. "Carver Court" West Lot 10 pt Lot B
25697 May 6, 1975	"			Dora B.	Norman B. Martin	1017	824		Lot 00 no. Quater Tp.

INDIRECT or GRANTEE Index to Deeds — Greenville County, S. C.

(A)

REG. U.S. PAT. OFFICE *Chas. McCott* County Indexes Since 1888 An Identifying Trade Mark

Open at Proper Tab according to First Letter or Letters of Name and refer to Buff Sub-Index sheet for page reference.

COTT FAMILY NAME INDEX No. 75 © 1949 MADE BY THE COTT INDEX COMPANY, COLUMBUS, OHIO SOLD BY WALKER, EVANS & COGSWELL CO., CHARLESTON, S.C.

FILE NUMBER DATE OF RECORD	GRANTEES FAMILY NAMES	GIVEN NAMES ABCDEFGH	GIVEN NAMES IJKLMNO	GIVEN NAMES PQRSTUVWXYZ	GRANTORS	BOOK	PAGE	No. of Acres	BRIEF DESCRIPTION, LOCATION, ETC. (Not Warranted)
26031 May 9, 1913	Martins			Wade H.	Donald Raife et al.	1018	1		"Unperf Subd" Lot 11 Echols Dr. "Eliz"
28356 May 13, 1913	"	Diame W.	+ M. Dr. James		E. W. Duckworth, et al.	1018	181		New strip "Eastlake" Lot 101 E. Circle Ave.
27127 May 24, 1913	"		Rich Howard		James Robert Howard et al.	1017	32		TP. 2000 pt. cont. lot Ave. Dunbar
28378 Jun. 2, 1913	"	C. B.			Charles A. Munday	1019	232		Lot 14 Stone Ave.
28377 Jun. 3, 1913	"	C. B.			Blonabel W. Davis	1019	236		Guille TP. Lot 13 W. Stone Ave
28376 Jun 3, 1913	"	B. H. Clarence Harold, et al.			Wayne W. Buffalo, et al.	1019	232		Lot W. Stone Ave.
31034 June 30, 1913	"	Wesley et al.			Elmer Eugene Fletcher	1020	508		Lot 6 Hill Crest St.
"	"	Cathy W.			" "	1020	508		
622 July 8, 1913	"		John, et al.		H. J. Wright	1020	913		Contribution Agree.
1371 July 16, 1913	"		Georgia, et al.	Trustees of Georgia, et al.	Sec. of State	1021	351		Articles of Merger
1497 July 16, 1913	"			Trustees of	Sec. of State	1021	351		Articles of Merger
"	"	Carroll E. B. et al.			John B. Dutton et al.	1021	426		Lot 160 "Hillcrest" up Sec III
"	"	Geraldine			" "	1021	426		
"	"				" "	1021	41		
2931 July 20, 1913	"		John G.	Robert J.	Cynthia A. Dimister	1022	23		"Nightmare Terrace" Lot 2 Hillcrest Dr. Block A.
2931 Aug. 1, 1913	"	Betty J.			Ruday Martins	1022	137		Power of Atty.

INDIRECT or GRANTEE Index to Deeds — Greenville County, S. C.

REG. U. S. PAT OFFICE *Chas McClellan* County Indexes Since 1888
An Identifying Trade Mark

Open at Proper Tab according to First Letter or Letters of Name and refer to Buff Sub-Index sheet for page reference.

COTT FAMILY NAME INDEX No. 75 © 1949
MADE BY THE COTT INDEX COMPANY, COLUMBUS, OHIO
SOLD BY WALKER, EVANS & COGSWELL CO., CHARLESTON, S.C.

(B)

FILE NUMBER DATE OF RECORD	GRANTEES FAMILY NAMES	GIVEN NAMES ABCDEFGHIJ	GIVEN NAMES JKLMNOPQ	GIVEN NAMES RSTUVWXYZ	GRANTORS	BOOK	PAGE	No. of Acres	BRIEF DESCRIPTION, LOCATION, ETC. (Not Warranted)
2902 Aug. 1, 1975	Martin		^D Michael	^T Patricia	H. J. Martin, et al.	1022	153		"Greenfields" Lot 12 Greenfield Ct
2960 Aug. 4, 1975	"	C. Keith			Greene, et al.	1022	188		Highway P. and P. R. 10 Unit 26 University Ridge
3604 Aug. 8, 1975	"	Donald	E.	Katherine	Edward O. MacLeod et al.	1022	482		"Aston Park" Lot 175 Marlboro Lane
3888 Aug. 12, 1975	"			Wannam C	George Bryant Lee et al.	1022	582		"Ellettsville Acc." Lot 72 Rockwood Ave.
4049 Aug. 12, 1975	"			Robert Leon	Joan M. Gibson	1022	652		Lot 5 Lorena Dr.
"	"			Whisley Jay	"	1022	652		"Lorena Park"
4038 Aug. 13, 1975	"	H. J. et al.			Holly Tree Plantation, et al. et al.	1022	665		Lot 22 cul-de-sac Shadyside
"	"	"	"	"	"	1022	665		Ct. "Holly Tree Plantation" Phase II Dec. 2 Austin Tp.
5230 Aug. 21, 1975	"	H. J. et al.			M. William Bachor, Jr. et al.	1023	271		Point Lot 3 Add. P. 10
5430 Aug. 23, 1975	"	Anne M. + Lane M.			J. O'Neil Shaver	1023	331		Hamdale II Austin Tp. Mauld
6226 Sept. 5, 1975	"			m. D. Thomas R.	Frank B. Walter et al.	1023	753		Lot 47 Dycamore Dr. Rt. 100 Tubbe Oaks Terrace
7315 Sept. 7, 1975	"	H. J. et al.			Ruth A. McKeown	1024	342		lots 1 thru 9 also lot 12 Old Dr. "Heathwood"
7980 Sept. 19, 1975	"	Harold et al.			R. Kenneth Cobb	1024	519		Lot 2 Co. E. Lee Rd + Heathwood
"	"	Betty et al.			"	1024	519		Lot 2 C. Hwy. 8
8441 Sept. 26, 1975	"	H. J. et al.			H.A. Carter's Grave Assoc., a joint venture R. E. Gregory + Co. 40	1025	23		Historic Grove Lot 14 Wakefield Ct. Dec. I Butler Tp.
8641 Oct. 1, 1975	"		Owens		Mrs. Edith Peterson Childers	1025	86		Lot 6 pt. lot 7 River Rd.

INDIRECT or GRANTEE Index to Deeds — Greenville County, S. C.

(B)

REC. U. S. PAT. OFFICE *Chas. McCarty* County Indexes Since 1888 An Identifying Trade Mark

Open at Proper Tab according to First Letter or Letters of Name and refer to Buff Sub-Index sheet for page reference.

COTT FAMILY NAME INDEX No. 75 © 1949
MADE BY THE COTT INDEX COMPANY, COLUMBUS, OHIO
SOLD BY WALKER, EVANS & COGSWELL CO., CHARLESTON, S.C.

FILE NUMBER DATE OF RECORD	GRANTEES FAMILY NAMES	GIVEN NAMES ABCDEFGHIJ	GIVEN NAMES JKLMNO	GIVEN NAMES PQRSTUVWXYZ	GRANTORS	BOOK	PAGE	No. of Acres	BRIEF DESCRIPTION, LOCATION, ETC. (Not Warranted)
10635 Oct. 21, 1975	Martin	Dudley G.			B. J. Reeves	1026	123		"Wendy Lane" near Dicks Lot 14 Wendy Lane
11770 Nov. 2, 1975	"	Evelyn + John F.			Psomies Condomentment Co., Inc.	1020	661		Lot 2 near new Place
12011 Nov. 2, 1975	"	Helen + Helen			James H. Deane, et al.	1020	343		Lot 1
12219 Nov. 7, 1975	"	Helen + Helen			Psomies Condomentment Co., Inc.	1020	118		"
13185 Nov. 18, 1975	"	Donald + Alice B.			Rockwood Enterprises, Inc.	1021	510		"Jewett Est." Mauldin Lot 11 end-of-ave
13520 Nov. 24, 1975	"	Alice + Helen			Cottrill + Henry Bledsoe, et al.	1021	501		Lot 2 on Dunes Creek Rd. Sec. II "Dunes Creek"
13840 Nov. 22, 1975	"	Ann + Albert R. Jannelle			Elizabeth M. Williams	1021	511		Traveler's Rest
14075 Nov. 28, 1975	"	David L. + Susan L.			Vaneaton Price Jr. et al.	1027	820		"Pinehurst" Lot 35 Vista Dr. Sec II
14069 Nov. 28, 1975	"	Albert R. + Jannelle L.			W. R. Williams et al.	1027	840		7.13 acres Contract of Sale + Purchase
14166 Dec. 4, 1975	"	Carol + James R.			Ed. J. et al.	1021	810		Lot 11 Contending Sec I
14473 Dec. 3, 1975	"	D. W.			Jimmie S. Martin	1028	58		Lot 59 Colonial Hills
15044 Dec. 10, 1975	"			et al.	Wilbur A. Thomas S. Jolley	1028	438		"W.S. Edwards Est." Lot 2 Reid School Rd.
15043 Dec. 10, 1975	"			et al.	Wilbur A. Albert S. Jolley, Jr.	1028	439		W.S. Edwards Est. Lot 2 Reid School Rd.
15042 Dec. 10, 1975	"			et al.	Wilbur A. Lodie Jann Jolley	1028	440		W.S. Edwards Est. Lot 2 Reid School Rd.

INDIRECT or GRANTEE Index to Deeds — Greenville County, S. C.

REG. U. S. PAT. OFFICE *Chas. M. Catts* County Indexes Since 1888 An Identifying Trade Mark

Open at Proper Tab according to First Letter or Letters of Name and refer to Buff Sub-Index sheet for page reference.

COTT FAMILY NAME INDEX No. 75 © 1949
MADE BY THE COTT INDEX COMPANY, COLUMBUS, OHIO
SOLD BY WALKER, EVANS & COGSWELL CO., CHARLESTON, S.C.

(C)

FILE NUMBER DATE OF RECORD	GRANTEES FAMILY NAMES	GIVEN NAMES ABCDEFGHIJ	GIVEN NAMES JKLMNOPQ	GIVEN NAMES RSTUVWXYZ	GRANTORS	BOOK	PAGE	No. of Acres	BRIEF DESCRIPTION, LOCATION, ETC. (Not Warranted)
15041 Dec. 10, 1975	Martin			et al.	Wilbur A. Jerry Van Jolly et al.	1028	441		W.S. Edwards, Est cont. lot 2 Reid School Rd
15999 Dec. 22, 1975	"	Elizabeth	+	Ralph	W. W. Wilkins, et al.	1029	212		pt. strip "Lanier St."
16681 Dec. 20, 1975	"	H. J. et al.			M. William Basher, et al.	1029	495		Lot 2 Add. Pilgrimage Point Plan. Sec II, Phase II, Austin Tp.
17001 Jan. 2, 1976	"	H. J. et al.			Holly Tree Plantation, et al.	1029	724		lot 14 Pecanville Dr. Holly Tree Plan. Phase II, Sec II, Austin Tp.
17001 Jan. 2, 1976	"	H. J. et al.			Holly Tree Plantation, et al.	1029	725		lot 21 "Holly Tree" Holly Tree "Kinggate"
17215 Jan. 6, 1976	"	Etzel D. +		R. William	John M. Schubert, et al.	1029	822		lot 25 "Ursula Lane Plant." Phase I, Austin Tp.
18105 Jan. 16, 1976	"	H. J. et al.			Holly Tree Plantation, et al.	1030	274		lot 21 Bethel Rd. Holly Tree "Parsa Forest" Sec II
18374 Jan. 20, 1976	"	C. M. et al.			James M. Ravenraft, et al.	1030	388		lot 17 Parsa Forest Cir. "Lone Pine" Austin Tp.
18751 Jan. 23, 1976	"			Shawnee	Jessie B. Martin	1020	212		lot 40 "Lone Pine" Austin Tp.
19856 Feb. 4, 1976	"			John D. Dusan J.	Goldie S. Logan	1031	186		Northwoods lot 15 Windsor Dr.
20006 Feb. 6, 1976	"			Mary D.	Judson C. Martin	1031	307		G'ville cont. lot 9 Mt. Vista Ave.
20169 Feb. 17, 1976	"	Elizabeth			Mary B. Anderson	1031	674		Circle "G'ville" Tp. lot 88 Tomasco Ave "Augusta"
22273 Mar. 2, 1976	"	Henry D. et al.			Pearson Investment Co., et al.	1032	461		pt. lot 6 Jaylora Rd Sunrise Terrace
"	"	Edna V. et al.			" "	1032	461		
22511 Mar. 5, 1976	"		Dev. Inc.	Unterstadt	Autosystems, Inc.	1032	625	0.547	also 0.274 Acc. Haywood Rd Acc. Co. J-385 + Haywood Rd
23348 Mar. 13, 1976	"	Conni E.			Mary D. Martin	1033	22		Cont Horiz. Prop. Region Unit A-A Briarcrest

INDIRECT or GRANTEE Index to Deeds — Greenville County, S. C.

(C)

REG. U. S. PAT. OFFICE *Chas McCott* County Indexes Since 1888 An Identifying Trade Mark


Open at Proper Tab according to First Letter or Letters of Name and refer to Buff Sub-Index sheet for page reference.

COTT FAMILY NAME INDEX No. 75 © 1949 MADE BY THE COTT INDEX COMPANY, COLUMBUS, OHIO SOLD BY WALKER, EVANS & COGSWELL CO., CHARLESTON, S.C.

FILE NUMBER DATE OF RECORD	GRANTEES FAMILY NAMES	GIVEN NAMES ABCDEFGHIJ	GIVEN NAMES JKLMNO	GIVEN NAMES PQRSTUWXYZ	GRANTORS	BOOK	PAGE	No. of Acres	BRIEF DESCRIPTION, LOCATION, ETC. (Not Warranted)
23821 Mar. 19, 1976	Martins	Yvonne Cheryl			David J. Martin	1033	328		"Sweetnut Hills" Lot 103 Chipley Lane
23867 Mar. 19, 1976	"			m. Joseph	Arthur Swarthin Andre	1033	411		Option Agreement
23868 Mar. 19, 1976	"			Joseph M.	James Ellen Smith	1033	416		Option Agreement
23864 Mar. 19, 1976	"			Joseph M.	Lucile Barber	1033	421		Option Agreement
26862 Apr. 19, 1976	"			Ramona J.	Charles B. Martin, Jr.	1034	412		Lot 45 Waverun St Waverun Dr.
27571 Apr. 21, 1976	"			Richard M. + Norman M.	Richard + Margaret	1034	41		Lot 211 Waverun Dr.
27571 Apr. 21, 1976	"				Richard M. + Margaret	1034	41		Lot 211 Waverun Dr.
27571 Apr. 21, 1976	"				Richard M. + Margaret	1034	41		Lot 211 Waverun Dr.
27571 Apr. 21, 1976	"				Richard M. + Margaret	1034	41		Lot 211 Waverun Dr.
27571 Apr. 21, 1976	"				Richard M. + Margaret	1034	41		Lot 211 Waverun Dr.
28243 May 3, 1976	"			Joseph M.	Lucile Barber	1035	617		Int. Lot Wade Hampton Blvd. also Int. 40 ft. Triangle Pine Knoll Dr. + Wade Hampton Blvd.
28242 May 3, 1976	"			Joseph M.	Frances Ellen Smith	1035	619		Int. Lot Wade Hampton Blvd. Also Int. 40 ft. Triangle Pine Knoll Dr. + Wade Hampton Blvd.
28241 May 3, 1976	"			Joseph M.	Arthur Swarthin Andre	1035	421		Int. Lot Wade Hampton Blvd. Also Int. 40 ft. Triangle Pine Knoll Dr. + Wade Hampton Blvd.
27951 May 25, 1976	"			Joseph B.	John C. Martin	1035	622		Wille Dr. Lot Hampton Ave.

INDIRECT or GRANTEE Index to Deeds — Greenville County, S. C.

REG. U. S. PAT. OFFICE *McColl* County Indexes Since 1888 An Identifying Trade Mark

 Open at Proper Tab according to First Letter or Letters of Name and refer to Buff Sub-Index sheet for page reference.

COTT FAMILY NAME INDEX No. 75 © 1949
MADE BY THE COTT INDEX COMPANY, COLUMBUS, OHIO
SOLD BY WALKER, EVANS & COGSWELL CO., CHARLESTON, S.C.

1
(B)

FILE NUMBER DATE OF RECORD	GRANTEES FAMILY NAMES	GIVEN NAMES ABCDEFGHIJ	GIVEN NAMES JKLMNO	GIVEN NAMES PQRSTUVWXYZ	GRANTORS	BOOK	PAGE	No. of Acres	BRIEF DESCRIPTION, LOCATION, ETC. (Not Warranted)	
30401 May 24, 1976	Martin			et al. Wilbur A.	Formerly Annette Barker Annette Barker Sumner	1036	807	0.88	Chick Spgs. Tp. Acc. Sum Rise Terrace	
31343 Jun 2, 1976	"	m. Catherine			et al. William A. Jones	1037	299		Joe + M. Jones et al. Alta Vista lot 93 + lot 92 Fairview	
32817 Jun 16, 1976	"			Judd, et al Samuel	gn, et al John Prescott Spigner	1038	105	}	lot 17 Woodcliff	
"	"			P., et al Virginia	"	"	1038			105
32823 Jun 16, 1976	"			et al Thomas R.	One Element Corp. Not for S.C.	1038	107			20.85
33782 June 25, 1976	"			et al Vonda A.	Citizens + Southern	1038	620	}	lot 88, Rutledge Springs Rd. near the hills	
"	"			et al Rowena A.	"	"	1038			620
33938 June 28, 1976	"			A. Wilbur R.	Ray M. Newton Enterp. Inc	1038	734	}	Terrace Chick Spgs. P. cont. lot: 88 Acc. Sum Rise	
821 July 9, 1976	"	Eug R.		et al William R.	Sherratt Maxwell	1039	345			
"	"			et al Thomas	"	"	1031	345	cont. lot Richburg Rd also lot 67 Richburg Rd also pt. lot 67 "Heritage Hills" Etc. Open Chick Spgs. Tp. lot 18 Skyline Dr. Sylvania	
1224 July 14, 1976	"		w. Mildred		et al. Glamming W. Atkins	1039	545		"	
"	"				William A. Atkins	1039	512		lot 18 Skyline Dr. Sylvania	
"	"				James P. Atkins	1039	422		lot 18 Skyline Dr. Sylvania	
"	"				James P. Atkins	1039	"		lot 18 Skyline Dr. Sylvania	
2762 July 20, 1976	"				et al Mildred	1039	187	1	Acc. Sum Rise Terrace	
3645 Aug 9, 1976	"			H William	et al Roger W. Clemens	1040	941		lot 79 Burdett Etc.	

INDIRECT or GRANTEE Index to Deeds — Greenville County, S. C.

(9)

REG. U. S. PAT. OFFICE *Chas. M. Calk* County Indexes Since 1888 An Identifying Trade Mark

Open at Proper Tab according to First Letter or Letters of Name and refer to Buff Sub-Index sheet for page reference.

COTT FAMILY NAME INDEX No. 75 © 1949
MADE BY THE COTT INDEX COMPANY, COLUMBUS, OHIO
SOLD BY WALKER, EVANS & COGSWELL CO., CHARLESTON, S.C.

FILE NUMBER DATE OF RECORD	GRANTEES FAMILY NAMES	GIVEN NAMES ABCDEFGHIJ	GIVEN NAMES JKLMNO	GIVEN NAMES PQRSTUVWXYZ	GRANTORS	BOOK	PAGE	No. of Acres	BRIEF DESCRIPTION, LOCATION, ETC. (Not Warranted)
446 Aug. 16, 1976	Martin		A. et al.	James	Opson B. Walter et al.	1041	206		Lot 99 Peachtree Rd "Lake Forest" Sec. II
"	"			James B. et al.	" "	1041	206		
5303 Aug. 24, 1976	"		Nancy Lee		Johnnie Levi Martin	1041	739		Lot. lot Grant Tp.
5409 Aug. 27, 1976	"	C. P. Dorrel & Jerry C.			D. C. Martin et al.	1041	968	186	Acc. Saluda Tp. St. John's M. Church Sec. II
5708 Aug. 27, 1976	"	Dorrel C. & Jerry C.			D. C. Martin et al.	1041	969		Lot 73 Cr. Beattie St. + Thomas St. M. Church Midville Tp
5709 Aug. 27, 1976	"	Dorrel C. & Jerry C.			D. C. Martin, et al.	1041	970		Lot 64 (#4) Grant St. Sec. I
5704 Aug. 27, 1976	"			James	Charles Stave Martin	1041	985		Lot. Lots 20, 21 + 22 pt. 23 1/2 Sec C Camden Ave. + Pine Road
"	"			"	" "	1041	985		pt. "Woodville" Paris Mt. Tp
5913 Aug. 30, 1976	"			Jed O. et al.	J. B. Boyles	1042	87		Lot Cedar Grove Rd St. John
6009 Sept. 2, 1976	"			James & Sarah B.	Samuel Lee Templeton	1042	346		Lot 26 Pine St. Springs SD 12 Hwy 25 + Berry Creek Rd.
6252 Sept. 2, 1976	"			Laurence & Patricia	Virginia B. Mason	1042	381		Bond title - 1.65 Acs. Desc. pt. co.
2401 Sept. 27, 1976	"	H. J. et al.			Government Square Assoc. a pts.	1043	344		Lot 1 Government Square
2400 Sept. 27, 1976	"	H. J. et al.			Government Square Assoc. a pts.	1043	344		Lot 11 "Government Square" A "Woodside Mills"
10465 Oct. 15, 1976	"			Rubin G.	Ruba S. Inammell Martin	1044	667		Lot 11 Third St. Sec
11726 Oct. 29, 1976	"				Brodie S. Martin, Jr.	1045	306		Lot 22 Sharon B. G'ville Tp.
"	"	H. Ofem et al.			" "	1045	306		
"	"	Alvase M. et al.			" "	1045	306		

INDIRECT or GRANTEE Index to Deeds — Greenville County, S. C.

(F)

REG. U. S. PAT OFFICE *Chas McCath* County Indexes Since 1888 An Identifying Trade Mark

Open at Proper Tab according to First Letter or Letters of Name and refer to Buff Sub-Index sheet for page reference.

COTT FAMILY NAME INDEX No. 75 © 1949
MADE BY THE COTT INDEX COMPANY, COLUMBUS, OHIO
SOLD BY WALKER, EVANS & COGSWELL CO., CHARLESTON, S.C.

FILE NUMBER DATE OF RECORD	GRANTEES FAMILY NAMES	GIVEN NAMES ABCDEFGHIJ	GIVEN NAMES JKLMNO	GIVEN NAMES PQRSTUVWXYZ	GRANTORS	BOOK	PAGE	No. of Acres	BRIEF DESCRIPTION, LOCATION, ETC. (Not Warranted)
21215 Dec. 11, 1917	Martens			Young William	Dorothy R. Young	1050	877		Rd. (Paris Mt. Rd.) cont. 35 Acs. Altamont
21214 Dec. 11, 1917	"			Young Jean Y.	Dorothy R. Young	1050	878		Rd. (Paris Mt. Rd.) cont. 35 Acs. Altamont
22085 Dec. 22, 1917	"	Eric W.		Assoc., a gen. pte., et al	Helen Ann McDougle	1051	389		cont. 2.61 Acs. New Hwy.
22507 Dec. 25, 1917	"			-Wright Sp. et al.	Bankers Trust of S.C.	1051	724		Assignment
"	"			John J.	"	1051	724		
22618 Dec. 25, 1917	"	Howard C		Nancy	David S. Bannin	1051	686		Lot 1, Jallulah Dr. Mt. Rd.
23250 Mar. 4, 1917	"	Charles S., Jr.			Dorothy R. Young	1052	99		cont. 6 acs. Altamont Rd (Paris Paris Mtn. Rd.)
23253 Mar. 4, 1917	"	Charles S., Jr.			Jean Y. Martin	1052	101		cont. 6 acs. Altamont Rd.
24446 Mar. 16, 1917	"			Heta M.	George W. Martens	1052	796		Darlington Ave., 2'ville. Tp. dife cont. reserved - cont. lot 2 "Red Note cont" Sec. III
25002 May 22, 1917	"	Carl W		Susan C.	Donald J. Petryke et al	1053	169		lot 346 Welwyn Ct.
25402 May 23, 1917	"			Wilbur A.	J. S. Jones	1053	433		lot 346 Welwyn Ct.
25404 May 23, 1917	"			Wilbur A.	Ronald B. Murphy et al	1053	434		lot 346 Welwyn Ct.
25068 Apr. 20, 1917	"			Mary L.	Conni E. Martin	1054	934		Unit 9-A Pinewood Creek
28390 Apr. 22, 1917	"	Alfred C.		et al	Wm. S. Jones, et al	Re-Record 1055	130		lot 61 Carlene Dr. "Pinewood Colo." Chick Spgs. Sp. for orig. See Deed. BK. 947 pg. 149
"	"	Ethel D.			" " "	Re-Record 1055	130		"Pinewood Park"
29928 May 5, 1917	"	C.B. Jr.			Jean Young Martin, et al	1056	0		cont. lot 108 Augusta Rd.

INDIRECT or GRANTEE Index to Deeds — Greenville County, S. C.

REG. U. S. PAT. OFFICE *Chas McCott* County Indexes Since 1888 An Identifying Trade Mark

Open at Proper Tab according to First Letter or Letters of Name and refer to Buff Sub-Index sheet for page reference.

COTT FAMILY NAME INDEX No. 75 © 1949
MADE BY THE COTT INDEX COMPANY, COLUMBUS, OHIO
SOLD BY WALKER, EVANS & COGSWELL CO., CHARLESTON, S.C.


(7)

FILE NUMBER DATE OF RECORD	GRANTEES FAMILY NAMES	GIVEN NAMES ABCDEFGH	GIVEN NAMES IJKLMNO	GIVEN NAMES PQRSTUVWXYZ	GRANTORS	BOOK	PAGE	No. of Acres	BRIEF DESCRIPTION, LOCATION, ETC. (Not Warranted)
30161 May 6, 1977	Martin		Mae, et al. Nellie		Sec. of Housing & Urban Dev.	1056	202	} Lot 62 Bluff Dr. "Kennedy Park"	
"	"		Larry et al.		" "	1056	202		
30813 May 13, 1977	"		William	W. Sr. et al.	Bellingham, Inc.	1056	523	} Lot 95 Newgate Dr. Sec III "Bellingham" Sville	
"	"		Paula J.		" "	1056	523		
34440 June 13, 1977	"		Theodora		as Exec. & Tr. for William J. Johnson	1058	710	} Lot 10-1 New Garden Dr. Contract	
201 Jul. 1, 1977	"	Dorothy J.			Donner's Square Assoc. A. Pts.	1059	822		
200 Jul. 1, 1977	"	Dorothy J.			Donner's Square Assoc. A. Pts.	1059	824	} Contract N/A.	
1391 July 14, 1977	"	Mary	Dill, et al.		Mata S. Dill	1060	540		
1602 July 15, 1977	"	DeLois J. H.			Pick Pucker	1060	647	} Lot 25 Ben St. in Daniel River Falls Tract = 4.32 A Near	
1936 July 19, 1977	"	Kathleen K. Thomas	E. Lawson	B. Douglas	" "	1060	796		
" " "	"	"	"	"	" "	1060	796	} Life Estate, Lot 362 Jamewood Cln., Sec. IV, Westwood Sville, Austin Tp. Hick Rd. "Overbrook" Sville Pt Lot 95 = Lot 95 A, Lowndes	
2685 Jul. 25, 1977	"	Joseph	Quelia		Bobbie B. Nelson	1061	194		
3113 Jul. 29, 1977	"	Henry D. Lillian H.			Fred B. Beiers, et al	1061	431	} Lot 1 Rainbow Dr. "Monsieur"	
3406 Aug. 1, 1977	"	Donald R. et al			Barbara E. Rahl	1061	588		
" "	"	Brenda J. et al			" "	1061	588	} Lot # 20 "Woodcliff"	
3961 Aug. 5, 1977	"	James J. et al			Administrator of Veterans' Affairs	1061	938		
" "	"	Mary J. et al?			" "	1061	938	} Lot 43 Old Farm Ln. "Woodfield"	
" "	"				" "				

INDIRECT or GRANTEE Index to Deeds — Greenville County, S. C.

(J)

REG. U. S. PAT. OFFICE *Chas McCott* County Indexes Since 1888 An Identifying Trade Mark

 Open at Proper Tab according to First Letter or Letters of Name and refer to Buff Sub-Index sheet for page reference.

COTT FAMILY NAME INDEX No. 75 © 1949
MADE BY THE COTT INDEX COMPANY, COLUMBUS, OHIO
SOLD BY WALKER, EVANS & COGSWELL CO., CHARLESTON, S.C.

FILE NUMBER DATE OF RECORD	GRANTEES FAMILY NAMES	GIVEN NAMES ABCDEFGHIJ	GIVEN NAMES JKLMNO	GIVEN NAMES PQRSTUVWXYZ	GRANTORS	BOOK	PAGE	No. of Acres	BRIEF DESCRIPTION, LOCATION, ETC. (Not Warranted)
4736 Aug. 12, 1977	Martin	Diane H.			William D. Martin	1062	486		"Windsor Park" Int. lot 39 Woodridge Cir. Sec. 2, Phase II Austin Tp.
5131 Aug. 16, 1977	"	Betty J. + Wayne Dwight		William H.	H. J. Martin, et al	1062	667		Lot 21 Holly Tree Plantation S.ville Also R/W.
5394 Aug. 17, 1977	"	Elmer			Hazel Cooley Abel	1062	918		Lot 57 Woodside Mills,
5639 Aug. 19, 1977	"			Sadd Karl, et al	Billie C. Hall, et al	1063	122		Lot 13 Lynchburg Dr. Sec. I "Richmond Hills"
" "	"			Mae D. et al	" "	1063	122		
5922 Aug. 23, 1977	"			Kenneth E. et al	Charles L. Davis	1063	251		Lot 3 Piedmont Ave. "McGain Hqts." (Additions Pied. Pk.)
" "	"			Irene, et al	" "	1063	251		
5877 Aug. 23, 1977	"	Harry H. et al			James D. Dills	1063	242	2.76	Sec. II Mendham Dr. (The Mendham)
" "	"	Deborah F. Spener, et al			" "	1063	242		
8409 Sept. 14, 1977	"	Dorothy J.			Dee Smith Co. Inc.	1064	808		Lot 7 Governor's Square
8661 Sept. 16, 1977	"	Harry H. et al			Harry H. Martin, et al	1064	945	2.46	Sec. II Mendham Dr. Near Malden
9312 Sept. 22, 1977	"	Dudley G.			B. F. Reeves	1065	288		Joint Claim deed - Lot 14 Wendy Lane - for Orig. See deed Book 1026 pg. 123
" "	"	"			" "	1065	288		(Phillips St.) "Frontier" Int. lot 14 Alice Ave.
11609 Oct. 12, 1977	"			Lottie D.	Annie D. Frazier	1066	663		
12065 Oct. 18, 1977	"	Egl B.		Runge, et al	Patewood Corp.	1066	903		Lots 2, 3, 4 + pt. lot 1, also pt. lot 7 Knopway Terrace (formerly Woodland Way) "The Terrace Apts."
" "	"	"		William et al Thomas R	" "	1066	903		

INDIRECT or GRANTEE Index to Deeds — Greenville County, S. C.

REG. U. S. PAT. OFFICE *Chas. McClure* County Indexes Since 1888 An Identifying Trade Mark

Open at Proper Tab according to First Letter or Letters of Name and refer to Buff Sub-Index sheet for page reference.

COTT FAMILY NAME INDEX No. 75 © 1949
MADE BY THE COTT INDEX COMPANY, COLUMBUS, OHIO
SOLD BY WALKER, EVANS & COGSWELL CO., CHARLESTON, S.C.

(G)

FILE NUMBER	DATE OF RECORD	GRANTEES FAMILY NAMES	GIVEN NAMES ABCDEFGH	GIVEN NAMES IJKLMNO	GIVEN NAMES PQRSTUWXYZ	GRANTORS	BOOK	PAGE	No. of Acres	BRIEF DESCRIPTION, LOCATION, ETC. (Not Warranted)
12595	Oct. 21, 1977	Martin	Ellen D.			Beattie Huff Bledsoe, Inc.	1067	162		"Riverdale Acres" Lot 50, Sulphur Springs Rd. Paris Mt. Tp.
14651	Nov. 10, 1977	"	"			Ted O. Babby & Jenkins	1068	235		shut. lot Cedar Lane Rd. Dixiel Terrace
14787	Nov. 14, 1977	"	Dorothy J.			George S. Merritt, et al	1068	325		Lot 53, Cunningham Road
15659	Nov. 18, 1977	"	"			Raymond D. Daniel E. Bell, et al	1068	708		"Bellingham" Denville Lot 99 Newgate Dr.
16788	Dec. 1, 1977	"	Elizabeth B.			Willie James Martin	1069	438		St. Sec I, "Peach Haven" (High Springs shut. Lot 92 Cor. Pine Dr. & Oak St.) Freetown
16895	Dec. 1, 1977	"	"	Lottie S.		Ruth Sloan Adams	1069	489		shut. lot 14 Alina Ave Hilltop
19440	Dec. 29, 1977	"	"	John J., Jr.		J. Harold Mason, Jr.	1070	935		St. lot 28 + 29 Riverside
19765	Dec. 30, 1977	"	Eugene R.		et al	William R. Thomas S. Martin, M.D.	1071	119		shut. 4 Tracts
"	"	"	"			Thomas R.	"	"		
20660	Jan. 10, 1978	"	"			Thomas S. M.D. Frank B. Walter, et al	1071	119		Corrective Deed
"	"	"	"			"	"	"		Parcel 1 = Lot 16 Twelve Oaks Terrace Parcel 2 = Pt. Lots 11 + 12 Old Spital Rd. & Twelve Oaks Ter. "I. D. Ter." For orig. read Deed Bk. 1023-753
"	"	"	"			"	"	"		Corrective Deed
"	"	"	"			"	"	"		Corrective Deed
21625	Jan. 20, 1978	"	et al Albert P.			James E. Dodsonoff, Jr. et al	1072	278		Lot Maple Creek Cir.
"	"	"	et al Annie S.			"	"	"		
22074	Jan. 25, 1978	"	Eugene R.			et al William R. Thomas S. Martin, M.D.	1072	278		Re-Record
"	"	"	"			et al Thomas R.	"	"		Lot 3 Tracts - For orig. see Deed Bk. 1071, pg. 119
"	"	"	"			"	"	"		Re-Record
"	"	"	"			"	"	"		1072 576

INDIRECT or GRANTEE Index to Deeds — Greenville County, S. C.

(G) REG. U. S. PAT. OFFICE *Chas. McCott* County Indexes Since 1888 An Identifying Trade Mark

Open at Proper Tab according to First Letter or Letters of Name and refer to Buff Sub-Index sheet for page reference.

COTT FAMILY NAME INDEX No. 75 © 1949
MADE BY THE COTT INDEX COMPANY, COLUMBUS, OHIO
SOLD BY WALKER, EVANS & COGSWELL CO., CHARLESTON, S.C.

FILE NUMBER DATE OF RECORD	GRANTEES FAMILY NAMES	GIVEN NAMES ABCDEFGHIJ	GIVEN NAMES JKLMNO	GIVEN NAMES PQRSTUVWXYZ	GRANTORS	BOOK	PAGE	No. of Acres	BRIEF DESCRIPTION, LOCATION, ETC. (Not Warranted)
23063 Feb. 3, 1978	Martin			<i>et al</i> Janette J.	John T. Livingston, <i>et al</i>	1073	194		"Westwood" Sec. III D'ville Lot 248 Dellwood Cir.
23733 Feb. 13, 1978	"	H. J. <i>et al</i>			Dewinger Rd. Land Co., <i>et al</i>	1073	560		Sec. III Lot 79 Dewinger Place Rd.
24524 Feb. 20, 1978	"	Dennis A.			Robert E. Bruce	1073	926		Pt. Tract 5.26 Acs. Jonesville
27072 Mar. 16, 1978	"	Eyl R. <i>et al</i>		<i>Runge</i> William <i>et al</i>	Patewood Corp.	1075	375		Tract University Ridge
"	"			Thomas R.	" "	1075	375		
27089 Mar. 16, 1978	"			Raymond D. Priscilla D. Bennett		1075	388		Overbrook Land Co. Lot 82 Overbrook Rd. "Pilot 2"
27165 Mar. 16, 1978	"			Jeanette J. + William J.	Vernon M. Wilson, <i>et al</i>	1075	418		Sec II Lot 170 Angewood Dr. "Wedgewood"
27960 Mar. 23, 1978	"			Thomas P. <i>et al</i>	Thomas Runge Martin <i>et al</i>	1075	820		Trust Agree.
"	"			Thomas <i>et al</i>	Thomas P. Martin <i>et al</i>	1075	820		
27957 Mar. 23, 1978	"	Eyl Runge +		<i>et al</i> and trustee of A Thomas Runge Martin	Thomas R. Martin individually and trustee, SA Thomas Runge Martin	1075	817		Part Parcel 7, Col. Luquetta Rd. + E. Plaza
"	"			William Runge	Thomas R. Martin individually	1075	812		
28273 Mar. 27, 1978	"	Eyl R. +		Thomas R. <i>et al</i>	Thomas R. Martin, M.D.	1076	31		Int Lots 1-9. also lot 10 + lots 11 + 12 Old Spitz Rd. "Twelve Oaks Lane"
"	"			William R.	Thomas R. Martin, M.D.	1076	31		
28635 Mar. 29, 1978	"	Erlaine A.		1-30 - 31 # 21 729 Deed BK 1141 <i>et al</i> page 826	Myra Louise Moore Wilson	1076	194		Patterson + Lee Sts. Bond for Title. Pt. lots 12 + 13 "Parkvale" Sec. A Blk 1
28884 Mar. 21, 1978	"	Louise Mary			Justin Duke Flyder	1076	272		Lots 6 + 7 Summitt Dr. (Bennett)
29560 Apr. 6, 1978	"			Jr. Thomas Jordan	United Development Services, Inc.	1076	684		Sec II Lot 13 Westview Ave. "Lost Valley"

INDIRECT or GRANTEE Index to Deeds — Greenville County, S. C.

REG. U. S. PAT. OFFICE *Chas McCott* County Indexes Since 1888
An Identifying Trade Mark

☞ Open at Proper Tab according to First Letter or Letters of Name and refer to Buff Sub-Index sheet for page reference.

COTT FAMILY NAME INDEX No. 75 © 1949
MADE BY THE COTT INDEX COMPANY, COLUMBUS, OHIO
SOLD BY WALKER, EVANS & COGSWELL CO., CHARLESTON, S.C.

(H)

FILE NUMBER	DATE OF RECORD	GRANTEES FAMILY NAMES	GIVEN NAMES ABCDEFGHIJ	GIVEN NAMES JKLMNOPQ	GIVEN NAMES RSTUVWXYZ	GRANTORS	BOOK	PAGE	No. of Acres	BRIEF DESCRIPTION, LOCATION, ETC. (Not Warranted)
29703	Apr 7, 1978	Martin	H. J.	et al		Demerger Road Land Company, a Pto.	1076	746		Lot 80 Demerger Place Sec III
31831	Apr. 27, 1978	"				James Samuel + Shirley John Carroll Vaughn, et al	1077	898		Lot 24 "D. Forest Estate"
32549	May 2, 1978	"				June C. + William E. Calvin W. Warrill	1078	308		Pt. lot 49 Highland - Section 00 12 Twin Lakes Rd. Bond for Title - Lots 1 thru 7.
36705	June 7, 1978	"	H. J.	et al		J + D. Investments, a pto	1080	652		Lot 10 + pt lot 9 Edwards Rd. Chick Spg Dr. Augusta Cir.
36701	June 7, 1978	"	Donald F. Jr.	Joy E.		Billy Joe Kelley	1080	674		Lot 20 7-pt. lots 1 + 2 Westminster Valley
37275	June 12, 1978	"			R. N.	E. William Haikkila, et al	1080	914		Lot 17 Westminster Ave. Sec II "Lost"
298	July 5, 1978	"	D. Richard + Jennie L.			United Development Services, Inc. Grille. Dist., by Jr.	1082	560		
1279	July 13, 1978	"	H. J.	et al		The United Methodist Church	1083	60	1.7	Acres Hudson Rd.
	"	"	Norothy J.	et al		" " " "	1083	60		
1278	July 13, 1978	"	H. J.	et al		Dist., by Jr. The United Methodist Church, Grille	1083	61		also int Street Lots 1-8 Hudson Rd. "Jenna Court" Sec VII
1494	July 14, 1978	"	Brenda H	+	Ted O.	Hudson-Turner Partnership	1083	195		Lot 7 Luray Dr. "Richmond Hills" "Seawood"
2811	July 26, 1978	"			John F.	Ann A. Martin	1083	900		pt. Lot 56 Sylvania Ave. Dr. (Augusta Dr. East) "Augusta Circle"
3851	Aug. 4, 1978	"	Barbara			R. N. Martin	1084	658		pt. Lot 20 Pt. lots 1 + 2 Westminster
5027	Aug. 15, 1978	"	Constance E			William R. Martin	1085	319		Lot 46 Seminole Dr. "Sunset Hills"
5708	Aug. 22, 1978	"	H. J.	et al		a Pto. Demerger Rd Land Co.	1085	815		Lot 105 Demerger Place Sec III
5705	Aug. 22, 1978	"	H. J.	et al		a Pto. Demerger Rd Land Co.	1085	828		Lot 37 Demerger Place Sec VII

INDIRECT or GRANTEE Index to Deeds — Greenville County, S. C.

1

(H) REG. U. S. PAT OFFICE *Chas McCott* County Indexes Since 1888 An Identifying Trade Mark

Open at Proper Tab according to First Letter or Letters of Name and refer to Buff Sub-Index sheet for page reference.

COTT FAMILY NAME INDEX No. 75 © 1949
MADE BY THE COTT INDEX COMPANY, COLUMBUS, OHIO
SOLD BY WALKER, EVANS & COGSWELL CO., CHARLESTON, S.C.

FILE NUMBER DATE OF RECORD	GRANTEES FAMILY NAMES	GIVEN NAMES ABCDEFGHIJ	GIVEN NAMES JKLMNO	GIVEN NAMES PQRSTUVWXYZ	GRANTORS	BOOK	PAGE	No. of Acres	BRIEF DESCRIPTION, LOCATION, ETC. (Not Warranted)
5874 Aug. 23, 1978	Martin	Harold			Richard W. Locke, et al	1085	958		H'ville Tp. Pat 216 "Mills Mill Village"
6539 Aug. 29, 1978	"		Johnnie Levi		Nancy Lee Martin	1086	310		Int. Pat Grant Tp.
6562 Aug. 29, 1978	"	Calvin			Cora Martin	1086	319		Int. 2.0 Acs. Austin Tp. Maulding
8110 Sept. 12, 1978	"	Boyd G.	+	Patty J.	James M. Ruffner, et al	1087	169		Pat 63 "Summit Hgts." Dec. II
8478 Sept. 15, 1978	"	Francine S.	+	Steven A.	Bergin M. Mosteller, et al	1087	410		Lot 43 "Horseshoe Acres" Comm. Hwy. Prop. Regime
8566 Sept. 15, 1978	"	Bernice A. + James C. + Peggy G.			Yeargin Properties, Inc.	1087	678		Unit 21 Knoxbury Terr. Condo. Comm. Hwy. Prop. Regime
9440 Sept. 22, 1978	"			James C. + Peggy G.	Bernice A. Martin	1088	430		Int. Unit 21 Knoxbury Terr. Condo. Brushy Creek - Taylor Rd
9984 Sept. 28, 1978	"	Charles executor Grace et al			Thomas C. Brussey, et al	1088	795	.7	Acres Cor. Greer - Brushy Creek Rd. +
11097 Oct. 6, 1978	"			Richard	David Martin, et al	1089	457	11.28	acres Bates Tp. Nancy Martin Est.
11101 Oct. 6, 1978	"	Bobby Joe, et al			David Martin, et al	1089	458	1	acre Bates Tp. Nancy Martin Est.
"	"	Ben, et al			"	1089	458		
11103 Oct. 6, 1978	"	David			Mathie Martin, et al	1089	460	10.39	acres Bates Tp. Nancy Martin Est.
11104 Oct. 6, 1978	"			Mathie	Bessie Bryson, et al 2 Hen. Pts.	1089	461	3	acres Bates Tp. Nancy Martin Est. Strange Rd. "Gray Top Run"
11417 Oct. 10, 1978	"			Michael S. + Patricia J.	Academy Rental Co.	1089	693		Pat 61 Cor. Groundale Drive +
11728 Oct. 13, 1978	"	David R. et al			Jack A. Burgess, Jr.	1089	886	}	Int. lot 2 = 3.05 acs, lot 14 = 5.20, lot 15 = 5.02 ± lot 18 = 5.02 acs, int in rd., "Oak Meadows" Butler Tp.
"	"	Elaine R et al			"	1089	886		

INDIRECT or GRANTEE Index to Deeds — Greenville County, S. C.

KEYS PRINTING CO., GREENVILLE, S. C.

Open at Proper Tab according to First Letter or Letters of Name and refer to Buff Sub-Index sheet for page reference.

(I)

FILE NUMBER DATE OF RECORD	GRANTEES FAMILY NAMES	GIVEN NAMES ABCDEFGH	GIVEN NAMES IJKLMNO	GIVEN NAMES PQRSTUVWXYZ	GRANTORS	BOOK	PAGE	No. of Acres	BRIEF DESCRIPTION, LOCATION, ETC. (Not Warranted)
11727 Oct. 13, 1978	Martin	Fred N. et al			Jack A. Burgess, Jr.	1089	887	}	Int. lot 9 = 5.70 ^{acs} + lot 10 = 5.70 ^{acs} int in rd, "Oak Meadows", Butler Tp.
" "	"	Christine L. et al			" "	1089	887		
11726 Oct. 13, 1978	"	Fred M. et al			Calyde P. Holcomb, et al	1089	893	}	Int. Lots 9+10 (5.70 + 5.70 ^{acs}) "Oak Meadows" Butler Tp. int. in rd.
" "	"	Christine G. et al			" " "	1089	893		
11717 Oct. 13, 1978	"	David R. et al			Calyde P. Holcomb, et al	1089	908	}	Int. Lot 2 = 3.05 Lot 14 = 5.20 Lot 15 = 5.02 + Lot 18 = 5.02 "Oak Meadows" Butler Tp. int. in rd.
" "	"	Elaine R. et al			" " "	1089	908		
12284 Oct. 18, 1978	"	Dorothy J.			Dee Smith Co. Inc.	1090	188		Lot 8+9 "Governors Square"
16180 Nov. 27, 1978	"	Niane W. +	Michael, Sr. James		Leon Moody	1092	541		Lot 40 Hampshire Hills #2 Meade
17635 Dec. 11, 1978	"		Judy Cheryl +	William K.	Eudora B. Adams	1093	500		Lot Pine Creek Ct. Sec. IV "Bella" "Governors Square"
17950 Dec. 13, 1978	"	H. J. et al			Dorothy J. Martin	1093	642		Lots 7, 8 + 9, Governors Court
18502 Dec. 19, 1978	"			et al Thomas S.	Griffith Rd. Joint Venture.	1093	980	20.85	For org. see Dnd Bk. 1038 Page 107 Acc. Congaree Rd. + Griffith Rd. except
18628 Dec. 20, 1978	"			Wilbert	Donald S. Phulbeck	1094	106		Lot 41 Blackwood St.
18727 Dec. 20, 1978	"	H. J. et al			Denenger Road Land Company	1094	113		Lot 108 Denenger Place Sec. IV
19459 Dec. 29, 1978	"	Eagle R.		et al William R.	Beattie Effie Lloyd Allen	1094	580		Pt. Tract 3 E. Faris Rd. w/ Personal Prop. Also easements Also int. tract
" "	"			"	" " "	1094	580		26. Faris Rd. int. in rd. "Park"
21117 Jan. 17, 1979	"		Hill, et al Juanita		Waddell O. Hill, et al	1095	499		Lot 7 Goodridge Ave. "Glenn Grove"

INDIRECT or GRANTEE Index to Deeds — Greenville County, S. C.

(I)

KEYS PRINTING CO., GREENVILLE, S. C.

Open at Proper Tab according to First Letter or Letters of Name and refer to Buff Sub-Index sheet for page reference.

FILE NUMBER DATE OF RECORD	GRANTEES FAMILY NAMES	GIVEN NAMES ABCDEFGHIJ	GIVEN NAMES JKLMNO	GIVEN NAMES PQRSTUVWXYZ	GRANTORS	BOOK	PAGE	No. of Acres	BRIEF DESCRIPTION, LOCATION, ETC. (Not Warranted)
21742 Jan 24, 1979	Martin		Juanita Hill		Christine Hill	1095	937		Power of attorney
21743 Jan 24, 1979	"		Juanita Hill		Waddell O. Hill	1095	940		Power of attorney
21859 Jan 25, 1979	"	Bruce Gregory			Alvin E. Smith Jr.	1095	969		Lot 11 = 4.2 Acs. Batawood Denville
23248 Feb. 9, 1979	"	Brenda D.	*	Randy L.	Builders + Developers,	1096	736		Lot 256 "Westwood South" Sec. I
23441 Feb. 12, 1979	"	Elizabeth W.			Adell R. Martin	1096	815		Int. Parcel I = 3.15 Acs. County Rd. Home Tp. Parcel II = 3.48 Acs. Lost Swamp Rd.
"	"	"	"		"	1096	815		
24298 Feb. 22, 1979	"	et al Ann H.			By Carroll B. Long W.P. of atty. Juster Enterprises, Inc.	1097	290		Lot 86 "Verdin Eats." Petzer Oaklawn Tp.
25451 Mar. 6, 1979	"	G. David et al			William D. Pittman, et al	1097	854		Pt. Lot 11 = 1.00 Acre Holland Rd.
28874 Apr. 5, 1979	"	Albert R.			Elisabeth M. Williams	1099	964	3.0	Acs. Hensprings Lane
30671 Apr. 20, 1979	"	Albert R. + Jannelle S.			Ethel M. Morrison	1100	965	3.66	Acs. Tubbs Mt. Rd. Bates Tp.
30897 Apr. 24, 1979	"	et al Gregory A.			Louis C. Chassereau, et al	1101	101		Lot 61 Richmond Hills Sec. II
"	"	et al Barbara D.			"	1101	101		
31706 May 1, 1979	"		et al Leslie Dale		Thomas C. Oliver	1101	528		Lot 147 Bellrose Ave. "Eastdale" Austin Tp.
"	"		et al Nancy S.		"	1101	528		
32653 May 9, 1979	"			Thomas R.	William R. Martin	1102	47		Int. Pt. Tract 3 E. Fairis Rd. Courtland Tp. Inc. Also personal prop. + easement, also Int. Tract 2. Also Easement + Int. road.
"	"			"	"	1102	47		

INDIRECT or GRANTEE Index to Deeds — Greenville County, S. C.

KEYS PRINTING CO., GREENVILLE, S. C.

Open at Proper Tab according to First Letter or Letters of Name and refer to Buff Sub-Index sheet for page reference.

(J)

FILE NUMBER DATE OF RECORD	GRANTEES FAMILY NAMES	GIVEN NAMES ABCDEFGHIJ	GIVEN NAMES JKLMNO	GIVEN NAMES PQRSTUVWXYZ	GRANTORS	BOOK	PAGE	No. of Acres	BRIEF DESCRIPTION, LOCATION, ETC. (Not Warranted)
32733 May 9, 1979	Martin	Aurelio	+	Yolanda	William R. Meyers, et al	1102	62		Sec. I Lot 27 Lynchburg Dr. "Richmond Hills"
32871 May 10, 1979	"			William R.	Thomas R. Martin	1102	157		Int. Pt. Tract 3 E. Farris Rd. Courtland Lpts. Inc., also Pers. Pty. + easement, also Int. Tract 2, easement + Int. in road.
" "	"			"	" "	1102	157		
32872 May 10, 1979	"			William R.	Nelora M. Adams	1102	160		Int. Pt. Tract 3 E. Farris Rd. "Courtland Lpts. Inc., also Pers. Pty. + easement, also, Int. in Tract 2 + easement + Int. in road
" "	"			"	" "	1102	160		
33167 May 14, 1979	"			William R.	George A. Short, Jr.	1102	404		Int. Pt. Tract 3 E. Farris Rd. Courtland Lpts. Inc. also Pers. Pty. + easement, also, Int. Tract 2 + Int. in rd.
" "	"			"	" "	1102	404		
33177 May 14, 1979	"	Barry L, et al			W. Hardy Hurdle	1102	438		Farm 12 "Fairview Farms"
" "	"	Nella Kay, et al			" "	1102	438		
33268 May 15, 1979	"	Daisy H.			Edna M. Dawkins	1102	503		Lot 3 Church St. Drillee Custard
33400 May 15, 1979	"			William R.	Eyl R. Martin	1102	524		Int. Pt. Tract 3 E. Farris Rd. also pers. prop. + easement, also; Int. Tract 2 + Int. in rd. + easement
" "	"			"	" "	1102	524		"Courtland Lpts."
33565 May 16, 1979	"			Jr.	William R. First Carolina Dev. Corp. et al	1102	684		Regime 20 Units Farris Ridge Horiz. Prop. of The Farris Ridge Horiz. Prop. Regime
33997 May 21, 1979	"			William R., et al	Fid Fed. S. + L. Cusin.	1102	947		Consent of Mortgagee to Dedication of Prop. to and Creation
34090 May 21, 1979	"	H. J., et al			Premier Investment Co. Inc. (a Westminister Company, a n.c. Corp.)	1102	996		Lot 14, 15 + 16 "Homestead Acres" Sec. II
34146 May 22, 1979	"		Leland L, et al		Westminster Company, Inc.	1103	31		Lot 43 "Idlewild"

INDIRECT or GRANTEE Index to Deeds — Greenville County, S. C.

(J)

KEYS PRINTING CO., GREENVILLE, S. C.

Open at Proper Tab according to First Letter or Letters of Name and refer to Buff Sub-Index sheet for page reference.

FILE NUMBER DATE OF RECORD	GRANTEES FAMILY NAMES	GIVEN NAMES ABCDEFGHIJ	GIVEN NAMES KLMNO	GIVEN NAMES PQRSTUVWXYZ	GRANTORS	BOOK	PAGE	No. of Acres	BRIEF DESCRIPTION, LOCATION, ETC. (Not Warranted)
34567 May 24, 1979	Martin	C. B., Jr.			Walter J. Griffin, et al Exec. + Tr.	1103	270		Truckers Rest. Int. Strip Old Buncombe Rd. "Village Cpts"
34574 May 24, 1979	"	C. B., Jr.			Jean Young Martin, et al	1103	271	4.37	Rest - For orig. see Deed Bl 824-pg 77 Acres Old Buncombe Rd. "Village Cpts" - Tranche
34564 May 24, 1979	"	Charlie, et al			Wilmington Hooter Corporation of	1103	280		Lot 218 E. Castle Rd. "Pine Hill Village"
"	"	Eloise H., et al			" "	1103	280		
35233 May 30, 1979	"		Sou Emma		M. A. Martin, Sr.	1103	649		Unit Lot 42 Cherrylane Dr.
"	"		"		" "	1103	649		"Farmington Acres" Also Lot 44 + 45 Buffalo Dr. Sec. 6 "Inglewood Hautt Tr.
"	"		"		" "	1103	649		
35136 May 30, 1979	"	Eric H. et al			D. M. King	1103	628	4.31	Acres Hwy 8
"	"	Ann M.			" "	1103	628		
35732 June 4, 1979	"			Michael D. + Patricia J.	H. J. Martin, et al	1103	955		Square" Lot 7 Governors Ct. "Governors "J. C. Mangum"
38302 June 25, 1979	"	Glyde Stephen			Gregory Lee Fair, et al	1105	443		Lot 1 Mangum Dr. + Rocky Slope Rd.
38799 June 28, 1979	"			Joseph D., Jr. + Vornie H.	Westminster Company, Inc.	1105	687		Lot 42 "Westminster Village" Sec. II "Franklin Hpts."
39027 June 29, 1979	"	Ann H.			Raymond Emplit, et al	1105	785		Lot 16 Circle Dr. (Coleman Dr.) Acres"
39 July 2, 1979	"	David S. + Joann D.			Larry F. Chiles, et al	1105	886		Lot 21 Cool Brook Dr. "Magnolia Acres" Dec. III
999 July 10, 1979	"	Glarence Ames, Sr.			Leonard S. Brady, et al	1106	415		Lot 7 Peachtree St. "Cunningham Hous. Prop. Regime
3034 July 24, 1979	"			William R. et al	American Service Corp.	1107	836		Unit 5-D Swiss Village of Swiss Village

INDIRECT or GRANTEE Index to Deeds — Greenville County, S. C.

KEYS PRINTING CO., GREENVILLE, S. C.

Open at Proper Tab according to First Letter or Letters of Name and refer to Buff Sub-Index sheet for page reference.

FILE NUMBER DATE OF RECORD	GRANTEES FAMILY NAMES	GIVEN NAMES ABCDEFGHIJ	GIVEN NAMES KLMNO	GIVEN NAMES PQRSTUVWXYZ	GRANTORS	BOOK	PAGE	No. of Acres	BRIEF DESCRIPTION, LOCATION, ETC. (Not Warranted)
2944 July 26, 1979	Martin		Tr. John Carlton		Mary B. Anderson	1107	863	3.73	Acc. Dividing Water Rd. Village Horiz Prop. Regime
3035 July 26, 1979	"			at al	William R. American Service Corp.	1107	835		Unit 10-D Lewis Village of Lewis
4494 Aug. 7, 1979	"	at al Don K.			W. N. Leslie, Inc.	1108	750	}	Lot 158 "Pebble Creek" Phase I
"	"	at al Deborah W.			" " "	1108	750		
4563 Aug. 7, 1979	"		Jean A. ^{Sr.} Wilbur W.		Herald E. Herman ^{at al}	1108	770		Forest Hqts. " Lot 15 Holly Rd." Edwards
5394 Aug. 14, 1979	"			William H.	Luther Y. Martin	1109	365	5.62	Acres = Parcel 4
5984 Aug. 20, 1979	"	H. J. et al			Devinger Rd. Land Co.	1109	745		Lot 170 "Devinger Place" Sec. IX Springs" Sec II Mauldin
7617 Aug. 31, 1979	"		Joseph M. ^{Jr.}	Rebecca H.	Charles R. Darton, Jr. ^{at al}	1110	628		Lot 118 Springvale Dr. "Holly
7697 Sept. 4, 1979	"	at al Bruce H.			J. Thomas Miller, II ^{at al}	1110	695		Lot 95 Dix Abbott "Shenwood Forest"
"	"	at al Cassandra M.			" " "	1110	695		
8088 Sept. 6, 1979	"	at al Cecil E.			Formerly Janie H. Gray Janie H. Gray Mason	1110	909	8	Acres Regime
9155 Sept. 17, 1979	"	Helena E.			First Carolina Dev. Corp.	1111	655		Unit 74 Fair Ridge Horiz. Prop.
10984 Oct. 1, 1979	"	at al Byron E.			Paul R. Massengill, et al	1112	709		Lot 15 Woodbury Cir. "Broadman"
"	"	at al Dorothy P.			" " "	1112	709		
11572 Oct. 5, 1979	"			William R.	James M. Giffellin	1113	41		Sts. Lot South Church St + E. Washington Rd. "Rosewood Acres"
11649 Oct. 5, 1979	"	H. J. et al			Franks R. Hughes, et al	1113	63		Pt. Lots 5, 6, 7 (Rev.) Bousky Creek

INDIRECT or GRANTEE Index to Deeds — Greenville County, S. C.

(K)

KEYS PRINTING CO., GREENVILLE, S. C.

Open at Proper Tab according to First Letter or Letters of Name and refer to Buff Sub-Index sheet for page reference.

FILE NUMBER DATE OF RECORD	GRANTEES FAMILY NAMES	GIVEN NAMES ABCDEFGHIH	GIVEN NAMES IJKLMNO	GIVEN NAMES PQRSTUVWXYZ	GRANTORS	BOOK	PAGE	No. of Acres	BRIEF DESCRIPTION, LOCATION, ETC. (Not Warranted)
12384 Oct. 12, 1974	Martin			Rechel M.	of 8 ¹ Hills Southern Holding Co. Inc.	1113	482		"Montclair" 3-2-1 Sheldon Lot 140 Montclair Rd.
12520 Oct. 15, 1979	"	H. J. et al			a Pto. Devinger Rd. Land Company	1113	556		Lot 165 "Devinger Place" Sec. 8 Truettown Acres, Sec. B
12609 Oct. 15, 1979	"	"		Vernon D.	Betty C. Martin	1113	581		Int. Lot 4 Edgewood ave. Lewis Village Horiz. Prop. Reg
12610 Oct. 15, 1979	"	Betty C.			American Service Corp.	1113	582		Unit 8-A Lewis Village of Valley Rd.
12761 Oct. 16, 1979	"	"	H. Katherine	W. M., Jr.	Martha D. Martin	1113	671	4.31	Acc. - Tract 2 Blackberry
13118 Oct. 18, 1979	"	et al Carroll E.			H. E. Freeman Const. Co. Inc.	1113	842		Lot 350 Robinwood Dr.
"	"	et al Geraldine B.			" " " "	1113	840		"Ariseeta", Sec. 1 Simpsonville
13505 Oct. 23, 1979	"	"		DeKieb William	W. L. Martin Jr.	1114	101	1.1601	acc. near rd. (a few ac.) Creek Rd. "Brushy Creek"
16441 Nov. 14, 1979	"	H. L. et al			C. S. Willingham	1115	604		Lot 1 Brushy Creek Ridge & Brushy Creek Rd. "Brushy Creek"
16443 Nov. 14, 1979	"	H. L. et al			C. S. Willingham Co. a Hun. Pto.	1115	606		Lot 25 Brushy Creek Ridge & Brushy Creek "Sec. II"
16678 Nov. 16, 1979	"	Ann E.	+	William R.	Babbs Hollow Development	1115	810		Lot 24 R/W Collins Courts "Collins Regime"
17487 Nov. 26, 1979	"	Beatrice & Joe L.			Douglas H. Davenport	1116	308		Unit 5-D Lowne Park Horiz. Prop.
18814 Dec. 6, 1979	"	"		et al William R.	American Service Corp.	1116	967		Village Horiz. Prop. Regime Unit 9-D Lowne Village of Lewis
20616 Dec. 28, 1979	"	"		Sarah L.	Marie Trott	1118	62		"Nansen Mill Village" Sec. 2 Int. Lot 70 Blake St.
21792 Jan. 11, 1980	"	Evelyn B.	+	John L.	Eunice N. Oynett	1118	801	3.21	"Shellstone Park" Acc. Cor. Lafayette & Lawrence Aven.
24641 Feb. 14, 1980	"	Mary M.	+	Dusan	Robert A. Patterson et al	1120	585		Bond for Title - Lot 15 "Hollyvale"

INDIRECT or GRANTEE Index to Deeds — Greenville County, S. C.

KEYS PRINTING CO., GREENVILLE, S. C.

Open at Proper Tab according to First Letter or Letters of Name and refer to Buff Sub-Index sheet for page reference.

(L)

FILE NUMBER DATE OF RECORD	GRANTEES FAMILY NAMES	GIVEN NAMES ABCDEFGH	GIVEN NAMES IJKLMNO	GIVEN NAMES PQRSTUVWXYZ	GRANTORS	BOOK	PAGE	No. of Acres	BRIEF DESCRIPTION, LOCATION, ETC. (Not Warranted)
24680 Feb. 14, 1980	Martin	H. J., et al			Windsor Group, Inc.	1120	563		"Windsor Oaks" Lot 12 Sec. I + Lot 28, Sec. II
25395 Feb. 22, 1980	"			William R.	William R. Martin, Trustee	1120	966		Unit 42 "Jarvis Ridge" Hor. Prop. Regime
25399 Feb. 22, 1980	"	Honore'			John Louis Varadi et al	1120	974		Lot 8 W. Golden Strip Dr. Blk. A
26165 Feb. 29, 1980	"			James D. Jr. et al	Williams Street Associates et al	1121	403		Partnership Agreement
26091 Feb. 29, 1980	"	Alma R. + Lee S.			James Samuel Martin	1121	393		Lot 24 "South Forest Ests."
26192 Mar. 3, 1980	"			Karen Ann + William D. Jr.	Balstone Brothers Builders a Pts.	1121	494		Lot 10 "Heritage Lakes"
27604 Mar. 19, 1980	"	H. J. et al			Devergen Rd. Land Co.	1122	274		Lot 236 Devergen Place Sec. II
27603 Mar. 18, 1980	"	H. J. et al			Windsor Group, Inc.	1122	275		Lot 46 Windsor Oaks, Sec. II
29027 Apr. 1, 1980	"			Lewis W. et al	American Service Corp.	1123	120		Unit 9-F Lewis Village Horiz. Prop. Regime
" "	"			Judy K. et al	" " "	1123	120		
29211 Apr. 2, 1980	"			John D. + Susan J.	Judith M. Jew	1123	264		Lot 18 Lanneau Drive Sec. 4
29430 Apr. 3, 1980	"			William K.	Judy Cheryl Martin	1123	413		Mt. Lot Pine Creek Ct. "Belle Meade"
29577 Apr. 4, 1980	"	De Laiz		J. J.	A. L. Whitesides et al	1123	489	19.88	Also R/W Acres Glassy Mt. Sp.
30120 Apr. 11, 1980	"			John D. + Susan J.	Judith M. Jew	Re-Record 1123	807		Deed bk. 1123 Pg 264 Lot 18 Lanneau Dr. for orig. see Village Horiz. Prop. Regime
30750 Apr. 17, 1980	"			William R.	American Services Corp.	1124	205		Unit 2-B Lewis Village of Lewis Horiz. Prop. Regime
30750 Apr. 17, 1980	"			William R.	American Service Corp.	1124	206		Unit 3-B Plaza of Lewis Village

INDIRECT or GRANTEE Index to Deeds — Greenville County, S. C.

1

(L)

KEYS PRINTING CO., GREENVILLE, S. C.

Open at Proper Tab according to First Letter or Letters of Name and refer to Buff Sub-Index sheet for page reference.

FILE NUMBER DATE OF RECORD	GRANTEES FAMILY NAMES	GIVEN NAMES ABCDEFGHIJ	GIVEN NAMES JKLMNO	GIVEN NAMES PQRSTUVWXYZ	GRANTORS	BOOK	PAGE	No. of Acres	BRIEF DESCRIPTION, LOCATION, ETC. (Not Warranted)
30750 Apr. 17, 1980	Martin				William R. American Service Corp.	1124	207		Village Horiz Prop. Regime Unit 7-A River Village of Dennis
32639 May 8, 1980	"				William R. American Service Corp.	1125	350		Prop. Regime Unit 10-B Dennis Village Horiz
33373 May 16, 1980	"				William J. Paula J. Martin	1125	911		Sec. III Sville Mt. Lot 95 Newgate Dr. "Bellingham"
33850 May 22, 1980	"	Alice Marie			Barbara R. Dubois	1126	223		Regime Unit 44 Highlands Horiz Prop.
33911 May 22, 1980	"		Lewis W.	etal	Marvin A. Robinson	1126	245		Mills Lot 60 E Seventh St. Woodside
33926 May 22, 1980	"	Henry + Lola			Henry Martin et al	1126	247		Inact Lot Swamp Rd. Grove Sp.
34061 May 23, 1980	"		Jean M.	etal	Samuel A. Jones, III	1126	322		Steward. St. Inn Lot 32 Cliffwood Court.
34062 May 23, 1980	"		Mattie M.	etal	Florea Goodlett Mc Kinney	1126	325		Life Estate Interest Sec. II
34112 May 26, 1980	"			Horton Vornie	Joseph W. Martin, Jr.	1126	341		Mt. lot 42 Westminster Village
34300 May 28, 1980	"		John J. Jr.		Autosystems, Inc.	1126	542	0.274	acre Inact, Haywood Rd. (Attemont Rd.)
34352 May 28, 1980	"		Lynn		Charles S. Martin, Jr.	1126	554		Mt. 6 acre Paris Mtn. Rd. Slopes "Sec. 2"
34419 May 29, 1980	"		Leon R. +	Shelia L.	Robby E. Miller et al	1126	620		Lot 146 Woodfield Dr. "Sunny"
34732 June 2, 1980	"		Bobby L. +	Mary A.	Howard E. Matthews	1126	843		Lot 56 Pine Creek Dr. "Belle Meade"
34844 June 3, 1980	"			William R. Jr.	George O. Short, Jr.	1126	914		Prop. Reg. Lot. 15 Units Fair Ridge Mt.
35703 June 13, 1980	"		H. J., et al		G. S. Willingham,	1127	462		"Brushy Creek Ridge" Lot 21 Brushy Creek Ridge
36663 June 25, 1980	"		Leonard E.		Willard D. Cheek	1128	134		Judson Mills Sec. VI Sville Sp. Bond In Title Lot 75 South St.

INDIRECT or GRANTEE Index to Deeds — Greenville County, S. C.

(M)

KEYS PRINTING CO., GREENVILLE, S. C.

Open at Proper Tab according to First Letter or Letters of Name and refer to Buff Sub-Index sheet for page reference.

FILE NUMBER DATE OF RECORD	GRANTEES FAMILY NAMES	GIVEN NAMES ABCDEFGH	GIVEN NAMES IJKLMNO	GIVEN NAMES PQRSTUWXYZ	GRANTORS	BOOK	PAGE	No. of Acres	BRIEF DESCRIPTION, LOCATION, ETC. (Not Warranted)
13846 Nov. 3, 1980	Martin	Dianne	x	Ray	Deraldine Martin Truman	1136	596		Tract 6 C - .66 Acre Prop. Reg.
13843 Nov. 3, 1980	"	Carl Adolphus	x	Margaret B.	Cathran & Darby Bldg, Inc.	1136	597		Unit 2 - A Sugar Creek Villas Horg. "Club View Ranchettes"
15563 Nov. 20, 1980	"	Eugene V, Jr.	x	Peggy A Miller	H. B. Cooper	1137	625	5.69	acc = Lot 4 Scuffletown Rd.
17953 Dec. 16, 1980	"			Peggy Ann	R. M. Miller	1138	958	1.0	acc. Woodruff Rd.
17957 Dec. 16, 1980	"		et al Lewis W.		American Service Corp. of S. C.	1138	964		Unit 4 - J Yorktown Horg. Pty. Reg.
"	"		et al Judy K.		" " "	1138	964		
18030 Dec. 16, 1980	"	Faye E.			Raymond C. Fischer et al	1138	975		S'ville Tp. Pt. lot 98 + lot 97 + Pt. lot 96
18438 Dec. 22, 1980	"			James A.	David R. Nozier, et al	1139	317		San Sauer Hgts #1 Rdn's Mt. Tp. Lot 7 Hwy 25 (new Buncombe Rd.)
18463 Dec. 22, 1980	"	Boyd J.			Ralph Clough	1139	322		Pt. lot 23 Overbrooks Land Co. Butler Tp.
18509 Dec. 22, 1980	"	Annie Lee			Arie Pearson	1139	358		Mt. .75 acc S. C. Hwy 146 Butler Tp.
18516 Dec. 22, 1980	"	Annie Lee			Earl Pearson, Jr. et al	1139	359		Mt. .75 acc S. C. Hwy 146 Butler Tp.
18505 Dec. 22, 1980	"	Annie Lee			Agnes Leonard	1139	360		Mt. .75 acc S. C. Hwy 146 Butler Tp.
18508 Dec. 22, 1980	"	Annie Lee			Nellie P. Fowler, et al	1139	361		Mt. .75 acc S. C. Hwy 146 Butler Tp.
18589 Dec. 23, 1980	"			J. R.	Frank S. Leake, Jr.	1139	404		Agreement Easement & Right of Way
18583 Dec. 23, 1980	"			J. R.	Frank S. Leake Jr.	1139	413		Quit Claim Deed - Mt. 66.39 Acres Chick Spgs. Tp.
19285 Jan. 2, 1981	"			Joan	Lillian King Smith	1140	68		Lot 22 Foustdale Dr. Foustdale Hgts

INDIRECT or GRANTEE Index to Real Estate Deeds -- Greenville County, S. C.

(N)

Open at Proper Tab according to First Letter or Letters of Name and refer to Buff Sub-Index sheet for page reference.

SAYS PRINTING CO., GREENVILLE, S. C.

FILE NUMBER	GRANTEES FAMILY NAMES	GIVEN NAMES ABCDEFGH	GIVEN NAMES IJKLMNO	GIVEN NAMES PQRSTUVWXYZ	GRANTORS	BOOK	PAGE	No. OF ACRES	BRIEF DESCRIPTION, LOCATION, ETC. (NOT WARRANTED)
30038 Apr 27, 1981	Martin	Ann H.	+	William M.	Stanley Robert Bridwell	1146	958		Vista Lots 10 + 11 Sutton Dr. Buena Village #1 Sec. I
31131 May 7, 1981	"	Eula Mae			Rudolph Martin, Sr.	1147	628		Lot 62 Fifth Ave Judson Mills
31197 May 8, 1981	"	Boyd F.	+	Patty J.	John A. Bolen, Inc.	1147	655		Lot 10 Pebblecreek Ph I
31218 May 8, 1981	"			J. Robert Jr.	Estelle Bayne	1147	671	.37	acre Earle Drive
32396 May 20, 1981	"	(DBA Bubble's Little Texas Bar)		Edwin B. Jr. Indiv, et al	Collins Music Co. Inc. et al	1148	445		Coin Machine Agree
32673 May 25, 1981	"			William M. et al	B + A Enterprises a joint venture, et al	1148	723		Lot 192 "Shenwood Forest"
32684 May 25, 1981	"	Boyd F.			James Thomas Oglesby, et al	1148	724		2nd pt. lot 56 Gordon St. Extra Lot 3 Allamont Village Sec E
32961 May 28, 1981	"			Jean + William	Preferred Names, Inc.	1148	930		Memorandum of Real Estate Contract
33756 June 4, 1981	"	Charles S. Jr.		Lynn	SA Jean Y. Martin	1149	384	6	Corrective Deed Rd. for orig see Deed BK 1052 pg. 101
34589 June 12, 1981	"	Eugene V.	+	Peggy Ann	Jeanne Y. Martin et al	1149	851		Acres Paris Mt. Rd. A/K/a Altamont Mauldin Lot 31 Hickory Lane "Glendale II"
573 July 7, 1981	"			Lois Banks	Claborn W. Harkins	1151	282		Lot 37 Chipley Ln. Chestnut Hills
1072 July 13, 1981	"	Ann H.	+	William M.	The Henderson Co. Inc.	1151	600		Lot 3 Cr. Owen + Wilbanks St.
3027 Aug 3, 1981	"			W. Darrell	J. B. Drake, et al	1152	897		Lot 32 West Augusta Place St
3184 Aug 4, 1981	"			Mary T.	Mae K. Turnbull	1152	994		Lot 3 Briggs Ave.
3214 Aug 4, 1981	"			Austin Wilbur	Guy H. Cureton	1153	10		Chick Sch. Tp. Lot 25 Hill Top Dr. "Flynn Estate"
3214 Aug 4, 1981	"			Austin Wilbur	Guy H. Cureton	1153	11		Long Tp. Lot 24 Hill Top Dr. "Flynn Estate" Chick

INDIRECT or GRANTEE Index to Deeds — Greenville County, S. C.

KEYS PRINTING CO., GREENVILLE, S. C.

Open at Proper Tab according to First Letter or Letters of Name and refer to Buff Sub-Index sheet for page reference.

(0)

FILE NUMBER	GRANTEES	GIVEN NAMES	GIVEN NAMES	GIVEN NAMES	GRANTORS	BOOK	PAGE	No. of Acres	BRIEF DESCRIPTION, LOCATION, ETC. (Not Warranted)
DATE OF RECORD	FAMILY NAMES	ABCDEFGHIJ	IJKLMNO	PQRSTUVWXYZ					
3480 Aug. 6, 1981	Martin	Ann H.			The Henderson Co. Inc.	1153	156		Lot 86 Burea Forest Sec. II
3481 Aug. 6, 1981	"	Ann H.			The Henderson Co. Inc.	1153	157		Eastover Pt. lot 21 Beechwood Ave
4920 Aug. 24, 1981	"	Charles A. et al			Thomas D. Dennison	1153	980		Pt. lots 15 & 17 East Tallulah Dr.
" "	"	Ann B. et al			" " "	1153	980		
5018 Aug. 25, 1981	"		Jean R.	William J.	Preferred Homes Inc.	1154	41		Village Sec. I Lot 3 Timber Lane Altamont
5913 Sept. 2, 1981	"		Mettie	Segevell	formerly Broad River Valley Dr. J. F. Chandler Co. Inc.	1154	519		Circle "Plant Sp." Lot 23 Prosperity ave. Poplar
6677 Sept. 11, 1981	"		Lawrence J.		Patricia Martin	1154	971		Little, Am. Ind. Sh. B42 B4381 Transfer of Interest in Bond for
6568 Sept. 11, 1981	"				Patricia B. Lawrence P. Martin	1154	921		Pt. lot 1 Heard Dr. "Belmont Hgts."
6746 Sep. 14, 1981	"		Karen A.	William F. J.	David M. Henderson et al	1155	13		"Heritage Lake" Lot 68 Percheron Place
7093 Sept. 17, 1981	"		Larry C.		Mary R. Willimon	1155	221		Lot R/W / Laurens Rd.
7135 Sept. 17, 1981	"	Dean E.			Anne M. Spano	1155	261		Sec. I Pt. lot 66 Westminster Village
8274 Oct. 1, 1981	"	Daniel V.		Joni	Walter Jablonski et al	1156	74		Lot 63 Camelot Austin Sp.
8975 Oct. 8, 1981	"		Lawrence P.		Wilson Farms Co. a Ken. Pts.	1156	480		Parcel, Hwy 25
12058 Nov. 16, 1981	"	Eric H. et al			SA Mettie Victoria King Mettie M. King	1158	385	3.38	Acc. S. C. Hwy 8
"	"	Ann M. et al			" " "	1158	385		
12203 Nov. 19, 1981	"			Jony C.	Mrs. Janie W. Martin	1158	459		Estate Reserved Lot 14 Macs Terrace, Liza

INDIRECT or GRANTEE Index to Deeds — Greenville County, S. C.

(0)

KEYS PRINTING CO., GREENVILLE, S. C.

Open at Proper Tab according to First Letter or Letters of Name and refer to Buff Sub-Index sheet for page reference.

FILE NUMBER DATE OF RECORD	GRANTEES FAMILY NAMES	GIVEN NAMES ABCDEFGH	GIVEN NAMES IJKLMNO	GIVEN NAMES PQRSTUVWXYZ	GRANTORS	BOOK	PAGE	No. of Acres	BRIEF DESCRIPTION, LOCATION, ETC. (Not Warranted)
12456 Nov. 20, 1981	Martin		James R.		^{etal} Lewis Franklin Robertson	1158	636		M ^c Cullough Hgts. Pt. lot 19 Donnybrook Ave.
12642 Nov. 24, 1981	"	Eyleen R.			William R. Martin, ^{etal}	1158	749		Lot 46 Seminde Dr. Sunset Hills
13779 Dec. 10, 1981	"	Carl R.			Duane P. Dostie, ^{etal}	1159	335		Lot 44 Eveningway "Sunset Hgts"
"	"	Betty L.			" " " "	1159	335		Forest "
13837 Dec. 11, 1981	"			W. Henry Jr.	W. Henry Martin, Sr.	1159	365		Lot 5 Bedford Rd "Edwards"
18397 Feb. 17, 1982	"	H. J.			W. D. Erwin	1162	557		Lot 36 Adams Mill Estates
19351 Mar. 1, 1982	"	Boyd F.		Patty J.	Randy R. Goodwin	1163	65		Tract E. Georgia Road
19579 Mar. 2, 1982	"		James A.		Jerry M. Deyoe, ^{etal}	1163	266		Lot 84 Rolling Green Rd. Wellington Green.
"	"		Kenneth J.		" " "	1163	266		
20937 Mar. 19, 1982	"	Fred M. Jr.			Fred M. Martin, ^{etal}	1164	98	5.70	Acres = Lot 7 Oak Meadows Also Int. Rd. Butler Sp.
"	"	Barbara L.			" " " "	1164	98		
21287 Mar. 24, 1982	"		Jean A.	W. Sr. & Wilbur	Michael K. Apple, ^{etal}	1164	297		Lot 101 Pine Oak Way "Poppy tree"
22852 Apr. 13, 1982	"				Peggy Ann M. Richard M. Miller	1165	330		Power of Attorney
22853 Apr. 13, 1982	"				Peggy Ann M. Marion Lydia Miller	1165	333		Power of Attorney
25499 May 17, 1982	"	Deborah W.		Steven W.	Ronald Wayne Johnson, ^{etal}	1166	983		Lot 53 Hwy 415 Paris View Dr. I
25974 May 21, 1982	"	Boyd F.			J. Nathan Buerer, ^{etal}	1167	282		Power of Attorney

INDIRECT or GRANTEE Index to Deeds — Greenville County, S. C.

KEYS PRINTING CO., GREENVILLE, S. C.

Open at Proper Tab according to First Letter or Letters of Name and refer to Buff Sub-Index sheet for page reference.

FILE NUMBER DATE OF RECORD	GRANTEES FAMILY NAMES	GIVEN NAMES ABCDEFGHIJ	GIVEN NAMES KLMNOP	GIVEN NAMES QRSTUVWXYZ	GRANTORS	BOOK	PAGE	No. of Acres	BRIEF DESCRIPTION, LOCATION, ETC. (Not Warranted)
25940 May 21, 1982	Martin	C. B. Jr.			George H. Chapman, <i>etal</i>	1167	272		Lot 15 West Stone Ave.
27592 June 9, 1982	"	Lisa B.			Ernest Blakely, Jr.	1168	329		Addition Lot 178 Ridgeway Dr. East Lyme Co.
27608 June 9, 1982	"	Ann H. <i>etal</i>			Dot Properties, Inc.	1168	346		Lot 45 Gridley St. Mt. View Land
28379 June 17, 1982	"	Benny J. + Jerome V.			Ronald E. Aughtry, <i>etal</i>	1168	793	10.81	Acres. Tigerville Rd. (Hwy 23-117)
615 July 8, 1982	"			Austin Wilbur	Barbara M. Davis	1169	839	0.573	Acres. Boling Rd.
12251 July 28, 1982	"	Frank Cary <i>etal</i>			Ruby Edwards Martin	1170	872		Renual Durable Power of Attorney
2729 Aug 3, 1982	"			Michael S. + Patricia T.	H. J. Martin, <i>etal</i>	1171	324	1.7	acres Hudson Rd
3281 Aug 9, 1982	"	Dorothy J.			A. Gerald Stroud, <i>etal</i>	1171	716		Pt. Lot 8 Governor's Square
3818 Aug 16, 1982	"	Donice H.			Martha A. Mical	1172	221	1.02	Acres. map 2 Lemuel Davis Est.
14303 Aug. 20, 1982	"	Ann H.		William M.	John L. Bruin	1172	442		Int. Lot 45 Gridley St.
4304 Aug 20, 1982	"			William M.	Ann H. Martin	1172	443		Int. Lot 45 Gridley St.
5251 Sept. 1, 1982	"	Gary G.			Deborah Landis Martin	1173	196		Int. 2.46 Acres Greenbriar
5874 Sept. 8, 1982	"	Donice H.			James L. Martin, <i>etal</i>	1173	508	1.02	Acres.
6256 Sept. 13, 1982	"	H. J. <i>etal</i>			Michael S. Martin, <i>etal</i>	1173	752		Lot 53 Cunningham Rd. Drexel Terrace
" "	"	Dorothy J. <i>etal</i>			" " "	1173	752		
6642 Sept. 16, 1982	"	Ann H.		William M.	Joseph D. Germino, <i>etal</i>	1174	3		Sec. H Lot 27 + Lot 28 E. Stone Ave.

INDIRECT or GRANTEE Index to Deeds — Greenville County, S. C.

(P)

KEYS PRINTING CO., GREENVILLE, S. C.

Open at Proper Tab according to First Letter or Letters of Name and refer to Buff Sub-Index sheet for page reference.

FILE NUMBER DATE OF RECORD	GRANTEES FAMILY NAMES	GIVEN NAMES ABCDEFGHIJ	GIVEN NAMES JKLMNO	GIVEN NAMES PQRSTUVWXYZ	GRANTORS	BOOK	PAGE	No. of Acres	BRIEF DESCRIPTION, LOCATION, ETC. (Not Warranted)
6891 Sept. 20, 1982	Martin		Mary T.		Lillie K. Barton	1174	229		Pt. Lot 5 Alexander St. Acres, Grant Tp.
9071 Oct. 13, 1982	"	Hattie	Lewis		Sheffield Martin	1175	687		Lot 88 Churchill Cr. Augusta Place
9622 Oct. 20, 1982	"		John Archie	Patsy W.	Heritage Homes, Inc.	1175	937		Lot 91 Hudson Rd. Stratton Reg.
10625 Nov. 1, 1982	"	Eyl R.		Thomas R.	William R. Martin, Jr.	1176	419		Unit 10 Jarvis Ridge Horiz Prop. Horiz Prop. Reg.
10624 Nov. 1, 1982	"	Eyl R.			William R. Martin, Jr.	1176	420		Units 4 & 40 Jarvis Ridge Prop. Reg.
10607 Nov. 1, 1982	"			Thomas R.	William R. Martin, Jr.	1176	430		Units 6 & 18 Jarvis Ridge Horiz
10727 Nov. 2, 1982	"	H. J.			W. D. Erwin	1176	499		12 Lots "Adams Mill Estates"
12123 Nov. 18, 1982	"	Barbara D.			Julia A. Dalton	1177	451		Int. Lot 2
13077 Nov. 30, 1982	"	Carol J.			James L. Martin	1178	111		Int. 1 acre Jacobs Rd.
14029 Dec. 9, 1982	"			W. R. Corp.	James F. Carter, Jr.	1178	649		Easement
14032 Dec. 9, 1982	"			W. R. Corp.	George M. Zimmerman	1178	642		Pt. 4. 5014 Acres
14028 Dec. 9, 1982	"			W. R. Corp.	Barbara J. Carter	1178	644		Tract A (.17 acres) Place St.
14031 Dec. 9, 1982	"			W. R. Corp.	George M. Zimmerman	1178	647		Pt. 4. 5014 Area Augusta
14530 Dec. 15, 1982	"	P/BIA Martin's Cafe Deland			Hindman Music Co.	1178	987		Coin Machine Agreement
16154 Jan 3, 1993	"			Peggy A.	Eugene V. Martin, Jr.	1180	188		Power of attorney
16462 Jan 5, 1993	"			Aulene J.	William K. Martin	1180	348		General Power of attorney

CANCELLED
REGISTER OF DEEDS

12-22-98

107730 BK 1807 PG 274

INDIRECT or GRANTEE Index to Deeds — Greenville County, S. C.

(Q)

KEYS PRINTING CO., GREENVILLE, S. C.

Open at Proper Tab according to First Letter or Letters of Name and refer to Buff Sub-Index sheet for page reference.

FILE NUMBER DATE OF RECORD	GRANTEES FAMILY NAMES	GIVEN NAMES ABCDEFGHIJ	GIVEN NAMES JKLMNOPQ	GIVEN NAMES RSTUVWXYZ	GRANTORS	BOOK	PAGE	No. of Acres	BRIEF DESCRIPTION, LOCATION, ETC. (Not Warranted)
16468 Jan. 5, 1983	Martin		Michael S.		Inc. Balentine Brothers, Bldg,	1180	318		Lot 73 Northwood Sec. I
16443 Jan. 5, 1983	"			Sandra J. Austin	W. Darrell Martin, M.D.	1180	313		Int. Lot 32 W. Augusta Place St. Estate Sec. 2
16532 Jan. 6, 1983	"			Wilbur	Seth B. Needham, et al	1180	440		Lot 23 Hwy 171 Gilbreath Hills
16614 Jan. 7, 1983	"			William R.	Eyleen R. Martin	1180	492		Lot 46 Seminole Dr. Sunset
17045 Jan. 12, 1983	"	Don, Builders, Inc.			Dec A. Smith Co. Inc. et al	1180	727		Lot 34 Brookfield West Sec II
21822 Mar. 3, 1983	"			Stephen Paul et al	Ernest D. Campbell, et al	1183	560		Lot 148 Montclair Rd. Montclair S/D Mauldin Sec. III
"	"			Roxanne et al	" " " "	1183	560		
22317 Mar. 8, 1983	"		archie John	Patsy W.	Heritage Homes, Inc.	1183	943		Strip "Add. Stratton Place"
23813 Mar. 21, 1983	"	Frank Carey et al			Ruby Edwards Martin	1184	766		Int. 4 Tracts Paris Mt. Tp. Calix Ct. Hillsborough Sec. I
24676 Mar. 29, 1983	"	Gloria B.			Citizens & Southern Natl Bank of S.C. dba Satellite Land Investment Co.	1185	183		Release from judgement Roll 82-7716, Lot 36 Estate
25997 Apr. 8, 1983	"		Judy M.	Richard K.	Nancy M. Payton	1186	31		Purchase agreement 6 acres Oakhill
26073 Apr. 8, 1983	"		Leola C.		College Properties, Inc.	1186	78		Lot 149 Cliff Ridge Colony Ph. I
26085 Apr. 8, 1983	"	Burnice A.	James C.	Peggy S.	Yeargin Properties, Inc.	1186	89		Unit 21 Knoxbury Terr. Condomn. Community Non. Pty Reg. for Orig see Deed BK 1087 Pg. 678
"	"	"	"	"	"	1186	89		Land Co. Sec. F
26610 Apr. 13, 1983	"	Ann H.		William M.	Pauline S. Ayers et al	1186	335		Pt. Lot 2 Garrouy St. Stone Co. Sec. F
27320 Apr. 20, 1983	"	Ann H.		William M.	Henderson-Martin Property	1186	711		Pt. lot 2 E. Earle St. Stone Land

INDIRECT or GRANTEE Index to Deeds — Greenville County, S. C.

(Q)

KEYS PRINTING CO., GREENVILLE, S. C.

Open at Proper Tab according to First Letter or Letters of Name and refer to Buff Sub-Index sheet for page reference.

FILE NUMBER DATE OF RECORD	GRANTEES FAMILY NAMES	GIVEN NAMES ABCDEFGHIJ	GIVEN NAMES IJKLMNOP	GIVEN NAMES QRSTUVWXYZ	GRANTORS	BOOK	PAGE	No. of Acres	BRIEF DESCRIPTION, LOCATION, ETC. (Not Warranted)
27612 Apr. 22, 1983	Martin		M. S. et al		Balentine Brothers Bldg, Inc.	1186	846		Lot 76 Northwood Sec. I
29252 May 5, 1983	"	Ann H.	Ann H. et al	William M.	Southern Bank & Trust Co.	1187	726		Agreement
29225 May 5, 1983	"	Ann H.	Ann H. et al	William M.	Harry J. deGong	1187	723		also: Lot University St. Lot Cr. University & Howe St.
29460 May 9, 1983	"		Lewis W.		J. Michael Davis Dorothy Betty Jean Jones	1187	940		Woodside Math Sec. C. Dnt Lot 60 # 13 Sermth Street
33280 June 8, 1983	"	Ann et al	Ann et al	William M.	Betty Jean St. Lord Wallace et al	1189	910		Lot 5 Elgin Court Springview
1933 July 18, 1983	"			Ray D.	Mary Ellen Woodside	1192	563	4.5	Acres
2127 July 20, 1983	"	Blair J.	Blair J.		Fletcher L Martin, Jr. a S.C. Pto.	1192	678		Dnt. lot 4 Jacobs Rd. Bentz sp.
4396 Aug. 8, 1983	"	Don K. et al	Don K. et al		Beechwood Properties	1193	933		Lot 33 Club Forest Ln. Club Forest
"	"	Deborah W. et al	Deborah W. et al		" " "	1193	933		
4738 Aug 9, 1983	"		Nancy R.		Douglas H. Russell et al	1194	95	4.42	Ridge Rd acc. Hwy 176 & Heathstone
5690 Aug 17, 1983	"		Michael M.		Carl V. Palmer et al	1194	581	1.4	ac. Hwy 15 also Dnt Private Rd Resuscitation of Power Durable Power of Attorney and
5950 Aug. 19, 1983	"	Fred M.	Fred M.		Bruce Gregory Martin, et al	1194	773		General Power of Attorney
6395 Aug. 23, 1983	"	Brenda	Brenda		Vera Elrod	1194	943		General Power of Attorney
6396 Aug. 23, 1983	"	Brenda	Brenda et al		Ethel Elrod	1194	947		General Power of Attorney
6743 Aug 26, 1983	"	Elizabeth H	Elizabeth H		Donna J. Kinard apts.	1195	134		Power of attorney
8137 Sept 8, 1983	"	Ann et al.	Ann et al.		Creative Investors	1195	978		Lot 18 Montclair Ave (Fairview)

INDIRECT or GRANTEE Index to Deeds — Greenville County, S. C.

KEYS PRINTING CO., GREENVILLE, S. C.

Open at Proper Tab according to First Letter or Letters of Name and refer to Buff Sub-Index sheet for page reference.

(R)

FILE NUMBER DATE OF RECORD	GRANTEES FAMILY NAMES	GIVEN NAMES ABCDEFGH	GIVEN NAMES IJKLMNO	GIVEN NAMES PQRSTUVWXYZ	GRANTORS	BOOK	PAGE	No. of Acres	BRIEF DESCRIPTION, LOCATION, ETC. (Not Warranted)
8269 Sept 9, 1983	Martin		M. S. etc		Builders Inc. Balentine Brothers	1196	24		Lot 6 Northwood Sec 3
8487 Sept 16, 1983	"			William etc	S. C. National Bank individually Executives	1196	382		Lot 16+17 National Hwy (Camp)
9624 Sept 21, 1983	"		Michael M.		Lula E. Young	1196	837		Easement Agreement
10304 Sept 28, 1983	"		John J. Jr.		Martin Hilman Doderhoff	1197	255		Lot 5 + pt 6 Serrine Dr.
10534 Sept 29, 1983	"	Gregory S. etc			Ethel Rodgers Jubin	1197	338	}	Lot 98 Avalon Estates
"	"	Barbara S. etc			" "	1197	338		
10533 Sept 29, 1983	"	Gregory S. etc			Ind. + as Admin. Marion W. Joe Jr.	1197	340	}	Lot 101 Avalon Est
"	"	Barbara S.			" " " "	1197	340		
10697 Sept 30, 1983	"		Judson C. Jr.		formerly Janice H. Walker Janice H. Fitzgerald	1197	477		Heights, Less Pt. Lot 93 Hawthorne Ln, Langley Swan Gate
11421 Oct 6, 1983	"		John J. Sr. + Pauline M.		U. S. Retirement Corp.	1197	954		Lot 10 Sandpiper way, Phase 1
11712 Oct 10, 1983	"	Gerald N.		Sheree L.	American Service Corp.	1198	105		Lot 41 Quail Run Cr. Quail Run
11875 Oct 11, 1983	"		Julia S. + W. H.		Ara Greene Kelly	1198	212		Lot Belvue Rd.
12770 Oct 18, 1983	"			William M.	Ann H. Martin	1198	749		Int. lot 5 Elgin Ct. Santt Tp. Land Co. Sec 2. Also: lot 218
12769 Oct 18, 1983	"			William M.	Ann H. Martin	1198	751		Int lot 27E, Stone Ave. Stone
12768 Oct 18, 1983	"	Ann H.			William M. Martin	1198	753		Int pt lot 2 E. Carle St Also pt lot Law Addition
12767 Oct 18, 1983	"	Ann H.			William M. Martin	1198	755		Int. lot 144 Pettigum St. Bayce

INDIRECT or GRANTEE Index to Deeds — Greenville County, S. C.

(R)

KEYS PRINTING CO., GREENVILLE, S. C.

Open at Proper Tab according to First Letter or Letters of Name and refer to Buff Sub-Index sheet for page reference.

FILE NUMBER DATE OF RECORD	GRANTEES FAMILY NAMES	GIVEN NAMES ABCDEFGH	GIVEN NAMES IJKLMNO	GIVEN NAMES PQRSTUWXYZ	GRANTORS	BOOK	PAGE	No. of Acres	BRIEF DESCRIPTION, LOCATION, ETC. (Not Warranted)
16462 Nov 21, 1983	Martin		James M.		College Properties Inc.	1200	901		Lot 126 Cliff Ridge Colony Phase I
17314 Nov 3, 1983	"		Julia + W. Henry		Ora Greene Kelley (Oak meadow Dr.)	1201	541		Lot Greenvista Dr. also water rights
17323 Nov 30, 1983	"		David R. et al		Oak meadow Sub'd	1	467		Dedication of Roads + Streets to Greenville County
"	"		Elaine R. et al		"	1	467		
17323 Nov 30, 1983	"		Fred M. et al		(Oak meadow Dr.) Oak meadow Sub'd	1	474		Dedication of Roads + Streets to Greenville County
"	"		Barbara J. et al		"	1	474		
17473 Dec 1, 1983	"		Don Builders, Inc.		g.s.c. Ltd. Pts. Summerplace Ltd.	1201	588		Lot 33 Summerplace
17883 Dec 5, 1983	"		James D. et al		College Properties Inc.	1201	876		Lot 15 of Cliff Ridge Colony Phase I
"	"		Nancy J. et al		"	1201	876		
18422 Dec 9, 1983	"		Calvin S.		Ruth C. Powell	1202	171		Lot 36 Jindal Ave, Maple Park
20045 Dec 23, 1983	"		Inez Pasley		Henry C. Pasley Greenville Ltd.	1203	214		Int. Pt lot 23 Glenn Farms Sec 6
21153 Jan 5, 1984	"		Gloria + Terence	James	Prestige Builders of	1203	867		Lot 10 "Arrester Woods"
21289 Jan 6, 1984	"		Glenn Stuart et al		Bruce E. Middleton et al	1203	945		Lot 17 + pt. lot 18 Brookway Dr Stone park, 'Blk 10'
"	"		Bonnie S. et al		"	1203	945		
21484 Jan 10, 1984	"		M. S. et al		Valentine Brothers Builders Inc.	1204	57		Lot 7, Northwood, Sec 3

INDIRECT or GRANTEE Index to Deeds — Greenville County, S. C.

Open at Proper Tab according to First Letter or Letters of Name and refer to Buff Sub-Index sheet for page reference.

(5)

FILE NUMBER DATE OF RECORD	GRANTEES FAMILY NAMES	GIVEN NAMES ABCDEFGHIJ	GIVEN NAMES JKLMNOPQ	GIVEN NAMES RSTUVWXYZ	GRANTORS	BOOK	PAGE	No. of Acres	BRIEF DESCRIPTION, LOCATION, ETC. (Not Warranted)
24748 Feb 10, 1984	Martin	Fred M. et al			Fred M. Martin et al	1206	115	5.70	ac. Oak Meadows also Int. Rd.
" "	"	Barbara J. et al			" " "	1206	115		
27363 Mar 7, 1984	"	Frances B.			Mary Ann Burns	1207	637	2 1/2	acs. Bates Sp.
2786 Mar 12, 1984	"	Ann H.		William M. et al	Southern Bank & Int.	1207	941		See deed bk 1187 pg 726 Cancellation of Agreement for orig st. also Lot
27894 Mar 12, 1984	"	Ann H.			Russell E. Gallentine et al	1207	882		Int. Lot University + Home
30563 Apr 2, 1984	"	M. S. et al			Balentine Brothers Bldg. Inc.	1209	580		Lot 23 Northwood Sec 2
33538 Apr 30, 1984	"	M. S. et al			Balentine Brothers Bldg. Inc.	1211	514		Lot 9 Northwood Sec 3
34522 May 3, 1984	"	Julia S. Campbell			Frances Smith Young	1211	842		Power of attorney
34794 May 7, 1984	"	Jeanette + William Sr.			Nozie Malone	1211	969		Lot
30229 May 17, 1984	"	David J. + Marjorie P.			Hayt J. Martin	1212	811		Lot Piedmont Hwy.
37012 May 24, 1984	"			Steen R.	Joseph D. Bagwell et al	1213	258		Callahan, ans. Lot 97 Sans Souci Hgts
38608 June 1, 1984	"	Lisa B.			Cecil K. Turner	1214	70		Rollingwood Sec 1 Lot 16 Greystone Dr.
815 July 9, 1984	"	Geraldine L.			Alveta B. Ledford	1216	630	2.699	acs Sky Ranch Rd. Cleveland Sp
1095 July 16, 1984	"	Leola C.			James E. May et al	1216	762		116 No. 2 Lot 55 Pathway Ct. Chestnut
5452 Aug 20, 1984	"			Theaters Inc	Sec of State of S.C.	1219	702		Application by foreign Corp for Authority to transact business in the state of S.C.
" "	"			"	" "	1219	702		

INDIRECT or GRANTEE Index to Deeds — Greenville County, S. C.

(2)

()

Open at Proper Tab according to First Letter or Letters of Name and refer to Buff Sub-Index sheet for page reference.

FILE NUMBER DATE OF RECORD	GRANTEES FAMILY NAMES	GIVEN NAMES ABCDEFGHIJ	GIVEN NAMES JKLMNOPQ	GIVEN NAMES RSTUVWXYZ	GRANTORS	BOOK	PAGE	No. of Acres	BRIEF DESCRIPTION, LOCATION, ETC. (Not Warranted)
5449 Aug 20 1984	Martin	A. J.	etal		a Pts Bay Construction Co.	1219	736		Lot
6175 Aug. 27, 1984	"		John Lechfeld	etal	Patsy W. Martin	1220	333		Power of Attorney
6176 Aug. 27, 1984	"			Patsy W.	John A. Martin	1220	340		Power of Attorney
6200 Aug 27 1984	"	Blenda L.	James C.		Charles H. Murphree	1220	289		Canebrake I Lot 115 Bunker Hill Rd
8232 Sept 13, 1984	"		Kathleen A.	etal	Stephen A. Liverman	1221	664		Lot 73 Oakview Sec V-B
8997 Sept 21 1984	"	David			William M. Martin	1222	422		Lots 27 + 28 Sec. 21. E. Stone Ave
9392 Sept 25 1984	"	Charles C. III	etal		Whitman Co.	1222	635		Comp office abov prop Reserve Units 3A1 + Unit 3A4 Riverside
10139 Oct 2 1984	"			Corp. W. R.	Harold L. Cooper	1223	109	108.33	acres
10272 Oct 3 1984	"	Alache +		Robert	James S. Mc Van	1223	321		mill Village Sec 6 Lot 4 South St. Judson
15705 Oct 8, 1984	"			Sarah R. N. Willie	James B. Johnson Spec	1223	636		Devenor Pointe Lot 72 Devenhill Ct.
11049 Oct 11, 1984	"	Barbara S.			James B. Johnson Spec Alice Pettigrew	1223	938		Lot 33 E. Park St.
11602 Oct 17, 1984	"			Sara M.	Naomi Road	1224	257	50.50	Laurens Counties acres. Both Greenville +
14249 Nov 9, 1984	"			Rosemary M.	Nancy L. Choice	1226	25	5.0	acres. Arnold Dr. Oakland Tp Hills
14779 Nov 15 1984	"		Louise Maria		James W. Martin	1226	501		Int Lot 52 Kent Ln. Vista
15052 Nov 16 1984	"	Garner L	etal		Ronald S. Shanklin	1226	636		Lot 342 Sec V Penissetta S'ville
" "	"	Connie S.	etal		" " "	1226	636		

INDIRECT or GRANTEE Index to Deeds — Greenville County, S. C.

Open at Proper Tab according to First Letter or Letters of Name and refer to Buff Sub-Index sheet for page reference.

(T)

FILE NUMBER DATE OF RECORD	GRANTEES FAMILY NAMES	GIVEN NAMES ABCDEFGHIJ	GIVEN NAMES JKLMNO	GIVEN NAMES PQRSTUVWXYZ	GRANTORS	BOOK	PAGE	No. of Acres	BRIEF DESCRIPTION, LOCATION, ETC. (Not Warranted)
15107 Nov 19, 1984	Martin			Carp. W. R.	Plantation Pipe Line Co	1226	783		Agreement Subdivision + Airstrip runway Class 2 1/2 Acs
18685 Dec 17, 1984	"			Pool et al Sarah Lou	Evachene Hugley Poole	1228	907		Life Estate Int 3 1/2 Acs Highland Jp.
19042 Dec 27, 1984	"			William R.	Thomas L. Martin	1229	815		Int 20.85 Acs Cowpens Rd + Griffith
19641 Dec 27, 1984	"			Thomas R.	Thomas L. Martin	1229	818		Int 20.85 Acs Cowpens Rd + Griffith
19532 Dec 31, 1984	"			Peggy J.	Mary H. Culbertson	1230	176		Marig. Prop. Refinane Unit 15 - Briar Creek Condo.
19425 Dec 31, 1984	"	David W. et al		Exec et al Edward C.	Ligon Jr	1230	145		Pt Lots 29 + 30 Walnut St. Griffith Rd 385 Industrial Office Park
20195 Jan 7, 1985	"			William R.	Thomas L. Martin	1230	565		Int 20.85 Acs Cowpens Rd + Griffith
20194 Jan 7, 1985	"	Eyl R.			Thomas L. Martin	1230	568		Rd 385 Industrial Office Park Int 20.85 Acs Cowpens + Griffith
20193 Jan 7, 1985	"			Thomas L.	Thomas L. Martin	1230	571		Pt 385 Industrial Office Park Int 20.85 Acs Cowpens + Griffith
23835 Feb 13, 1985	"			Phillip Builders, Inc.	Roy R. Hickey et al Va & C. Ben et al.	1232	779		Land Co. Sec A Pt Lot 19 Randall St. Stone
23838 Feb 13, 1985	"			+ Pittman	Jarvester Farms	1232	817		Lot 6 Jarvester Farms Mill Village
25835 Mar 4, 1985	"		Leola C.		Law A. Folk et al	1234	213		Lot 75 Duke St. Sec 3 Human Roads to City of Greenville
26874 Mar 13, 1985	"	H. J. et al			Capewood Ct. Sub'd	1	519		Dedication + Transfer of Streets +
27052 Mar 15, 1985	"			John Phillip et al	Nellie E. Jones	1234	879		Lot 39 Rebecca St (formerly Cook Ave)
"	Jones-Martin			Lucinda et al	"	1234	879		
"28347"				SA Ernest et al Martin	"	1234	879		Austin Jp.
Mar 26, 1985				Shelia S.	Ernest O. Martin	1235	664		Lot 96 Boyd Ave. Hunter Acres

INDIRECT or GRANTEE Index to Deeds — Greenville County, S. C.

(T)


()

Open at Proper Tab according to First Letter or Letters of Name and refer to Buff Sub-Index sheet for page reference.

FILE NUMBER DATE OF RECORD	GRANTEES FAMILY NAMES	GIVEN NAMES ABCDEFGH	GIVEN NAMES IJKLMNO	GIVEN NAMES PQRSTUVWXYZ	GRANTORS	BOOK	PAGE	No. of Acres	BRIEF DESCRIPTION, LOCATION, ETC. (Not Warranted)
28346 Mar 26, 1985	Martin			Shelia S. Bledsoe + Pittman et al	SA Ernest Odell Martin Ernest O. Martin	1235	665		Acres Lot 97 Bayd Ave. Hunters
28447 Mar 27, 1985	"			James A. et al	W. N. Leslie, Inc.	1235	707		Lot 4 Pine Gate
32168 Apr 26, 1985	"			James A. et al	Julius A. Green	1238	13		Lot 35 Cr. Huntington Rd + Huntington Ct. Huntington
32961 May 1, 1985	"	Brett A.		Frank L. et al	James E. Winter et al	1238	429		Lot 4371. Haven Dr. Luncombe Park
33123 May 2, 1985	"	Nianna T.		Michael S. Builders	Bledsoe, Inc. Ballentine Brothers	1238	640		Lot 117 Hawthood Sec 4 Terrace
34207 May 2, 1985	"			Evans + John et al	SA First Companies Feral Josephus Perry	1238	658		Lot 83 Risay Rd. Palmetto
34220 May 9, 1985	"	Babon Freshour			Dewan E. Barkman	1239	112		Altamont Terrace Lot 23 Cr. Altamont Terrace + Altamont
34258 May 13, 1985	"			Builders + Pittman	Sheryl L. Freshour et al	1239	114		Altamont Rd. Altamont Terrace Lot 23 Cr. Altamont Terrace +
34531 May 14, 1985	"			Michael S. et al	Sharon L. Freshour	1239	115		Altamont Rd. Altamont Terrace Lot 23 Cr. Altamont Terrace +
35534 May 23, 1985	"			Pooler et al	W. N. Leslie, Inc.	1239	278		Lot 3, Pine Gate
35788 May 24, 1985	"	Eyleen R.		Frank Lou	Rowell W. McCray et al	1239	444		Lot Mitchell Rd. Bullen Sp. Orig see Deed bk 1228 pg 907
35958 May 28, 1985	"	Ellen B + Louis L.			Eric Irene Hughes Pooler	1240	43		Lot 52 Cr. Highland Sp. for
					Dorinda J. Runge	1240	257		Deer Park gateway Coach Hills
					Gregory Lee Fair	1240	337		Lot 147 Coach Hill Dr.

INDIRECT or GRANTEE Index to Deeds — Greenville County, S. C.

REG. U. S. PAT. OFFICE *Chas McCott* County Indexes Since 1888 An Identifying Trade Mark

 Open at Proper Tab according to First Letter or Letters of Name and refer to Buff Sub-Index sheet for page reference.

COTT FAMILY NAME INDEX No. 75 © 1949
MADE BY THE COTT INDEX COMPANY, COLUMBUS, OHIO
SOLD BY WALKER, EVANS & COGSWELL CO., CHARLESTON, S.C.

(0)

FILE NUMBER DATE OF RECORD	GRANTEES FAMILY NAMES	GIVEN NAMES ABCDEFGHIJ	GIVEN NAMES JKLMNO	GIVEN NAMES PQRSTUVWXYZ	GRANTORS	BOOK	PAGE	No. of Acres	BRIEF DESCRIPTION, LOCATION, ETC. (Not Warranted)
35957 May 28, 1985	Martin	Ellen B + Louis L.			Eleanor J. Fair	1240	339		Coach Hills Lot 147 Coach Hill Dr.
36593 May 31, 1985	"	Quenta M + Steven B.			Westminster Co. Inc.	1240	754		Trussard Lot 47 Adam Mill Estd.
36688 June 3, 1985	"	BARBARA ANN LARD Barbara L.			Patsy West et al	1240	824		Buena Vista Int Lots 5+6 Ridge Rd.
37134 June 5, 1985	"	Benson Everett			Everett M. Martin	1241	65		Elizabeth Hts. Sans Souci Lot 44 Martin (Jasper) St.
37226 June 6, 1985	"	Evelyn B.			Laura L. Kinsberger et al	1241	211		Dals Harj. Prop. Regime Unit 25-B Wildfire - Merry
37916 June 12, 1985	"	Marion L. et al			Helen S. Scherl et al	1241	681		Parcel
38338 June 17, 1985	"	Nancy A. et al			" " "	1241	681		Wood
667 Jul 3, 1985	"	Betty Jean			Ellison Jenkins	1241	960		Lot 7 Dalton Rd. Dalton In Augusta, Dr. East Augusta City
1865 July 7, 1985	"	Mary M.			Bradford Neal Martin a Sen Pto.	1243	470		Lot 20 + Pl Lots 1+2 Westminster Woodruff Oaks Park
2005 July 17, 1985	"	O. Doyle			Venture III Associates	1244	345		Lot 3 Woodruff Oaks Ln.
2168 July 18, 1985	"	Pittman Poole et al			Forester Farm	Re Record 1244	425		Sec 8 1232, 817 Lot 6 Forester Farm, Foreign
2441 Jul 19, 1985	"	Sarah Lou			Charles Harry Poole et al	1244	494		Int 12 Lots Highland Sp.
2442 Jul 23, 1985	"	Michael + Patricia			Balentine Brothers Bldrs Inc.	1244	719	11.31	Acres
3462 Jul 23, 1985	"	Michael S. Bilder			Balentine Brothers Bldrs Inc. By atty in fact Rene Weaver Byrd	1244	720	7.21	Acres
3472 Jul 31, 1985	"	Bradford N.			Robert W. H. Byrd	1245	255		Assignment Traylor Park
3472 Jul 31, 1985	"	Bradford N.			Kenley M. Noel	1245	250		Lot 79 Mt. Vista Ave.

INDIRECT or GRANTEE Index to Deeds — Greenville County, S. C.

(U) REG. U. S. PAT. OFFICE *Chas. McCott* County Indexes Since 1888 An Identifying Trade Mark

Open at Proper Tab according to First Letter or Letters of Name and refer to Buff Sub-Index sheet for page reference.

COTT FAMILY NAME INDEX No. 75 © 1949
MADE BY THE COTT INDEX COMPANY, COLUMBUS, OHIO
SOLD BY WALKER, EVANS & COGSWELL CO., CHARLESTON, S.C.

FILE NUMBER DATE OF RECORD	GRANTEES FAMILY NAMES	GIVEN NAMES ABCDEFGHIJ	GIVEN NAMES JKLMNO	GIVEN NAMES PQRSTUVWXYZ	GRANTORS	BOOK	PAGE	No. of Acres	BRIEF DESCRIPTION, LOCATION, ETC. (Not Warranted)
4742 Aug 9, 1985	Martin	Gary L.	+ Patricia D.	Raymond Earl Jones		1246	209		Int 0.78 Acs. Past Oak Rd.
4744 Aug 9, 1985	"	Gary L.	+ Patricia D.	Clyde G. Jones et al		1246	211	0.78	Acs Past Oak Rd.
4758 Aug 9, 1985	"	C. B. III		David P. Gosnell et al		1246	222		Navis. Prop. Regime Unit #34 Paris Ridge
5061 Aug 13, 1985	"			Henry J. William J.	Julia Smith Martin	1446	272		Power of Attorney Great Downhopper
7505 Sept 3, 1985	"			Virginia	Virginia Properties, Inc.	1247	856		Lot 7 Oak Forest Way Oak
8368 Sept 9, 1985	"	C. Keith et al			College Properties, Inc.	1248	403		Lot 171 Cliff Ridge Colony Ph II
" "	"	Barbara S. et al			" " "	1248	403		
8843 Sept 12, 1985	"			Steph P. et al	Gloria Jean Cochill	1248	670		Lot 13, New Haven Dr. Sec 2, Meriville Park
" "	"			Rofanne et al	" " "	1248	670		
9169 Sept 16, 1985	"			Genevieve Lee et al	Rebarah L. Kent	1248	862		Lot 12 + 11 Lot 11 Windtree
" "	"			Laura C. et al	" " "	1248	862		
10431 Sept 25, 1985	"			Michael S.	W. C. Balentine	1249	509		Sec 1 Lot 37, Northwood
11515 Oct 2, 1985	"	Agnes			Myrtle M. Martin	1250	222		Power of Attorney
11964 Oct 7, 1985	"			Beilker & Pittman	W. C. Inc.	1250	361		Lot 13 Wood Creek Sp.
12837 Oct 14, 1985	"			Sara B.	Robert Ben Leach	1250	868	0.68	Acres Pruitt Dr. Austin Sp. 100 ft. x 100 ft. Etc.
13530 Oct 18, 1985	"			Judy M. Richard K.	Patricia M. McNeill	1251	561		Boulder Site 6 Sec. 2 East

INDIRECT or GRANTEE Index to Deeds — Greenville County, S. C.

Open at Proper Tab according to First Letter or Letters of Name and refer to Buff Sub-Index sheet for page reference.

(V)

FILE NUMBER DATE OF RECORD	GRANTEES FAMILY NAMES	GIVEN NAMES ABCDEFGHIJ	GIVEN NAMES JKLMNOPQ	GIVEN NAMES RSTUVWXYZ	GRANTORS	BOOK	PAGE	No. of Acres	BRIEF DESCRIPTION, LOCATION, ETC. (Not Warranted)
12728 Oct 21, 1915	Martin		Jerome		Marie Lou Price	1251	667		Review of attorney
14170 Nov 24, 1915	"		Helly Payne		Margaret B. Grubbs	1251	905		Lot 121 Seabury Dr. Menfield Pl.
14349 Oct 25, 1985	"	Alan D	William W.		Joseph M. Kennedy ^{etal}	1251	789		Forestdale Dr. & S Lot 31 Forestdale Dr.
16474 Nov 12, 1985	"	Alice I	Norman W.		W. W. Switzer ^{etal}	1253	183	2.0	acc sublaw
17647 Nov 22, 1985	"		John C		Mary B. Anderson	1253	875		General Power of attorney Grant Sp.
18275 Nov 27, 1985	"		James J		The S.C. Dept of Highways & Public Transportation	1254	205		Quit Claim Int Parcel Stone Rd.
18752 Dec 3, 1985	"		Kenneth & Pamela		William M. Dickson III ^{etal}	1254	543		Lot Hubert St. Green Cone - 3rd Inn
19910 Dec 13, 1985	"		Jerry B.		Carolyn P. Martin	1255	286		Int Lot 57 also Lot 56 Woodfield with Hills
20041 Dec 16, 1985	"	J. III	Furman R	etal	Furman H. Martin Jr	1255	373		Int Lot "M" Elizabeth St.
20534 Dec 19, 1985	"		William R.		M & S Properties	1255	720		Horiz. Prop. Regime Unit E of 86 2 South Pleasantburg
20533 Dec 19, 1985	"		William R.		M & S Properties	1255	722		Horiz. Prop. Regime Unit B of 86 2 South Pleasantburg
21666 Dec 23, 1985	"	Herbert W	+	Sarah T.	Benjamin J. Thacker ^{etal}	1256	46	1	acre Stone Sp.
21856 Dec 31, 1985	"		Thomas L		William R. Martin	1256	663		Prop. Regime Unit 19 Davenport Horiz.
21856 Dec 31, 1985	"		Thomas L		William R. Martin	1256	664		Prop. Regime Unit 20 Davenport Horiz.
21856 Dec 31, 1985	"		Thomas L		William R. Martin	1256	665		Prop. Regime Unit 18 Davenport Horiz.
21858 Dec 31, 1985	"		Thomas L		William R. Martin	1256	666		Prop. Regime Unit 3 Davenport Horiz.

INDIRECT or GRANTEE Index to Deeds — Greenville County, S. C.

(V)

Open at Proper Tab according to First Letter or Letters of Name and refer to Buff Sub-Index sheet for page reference.

()

FILE NUMBER DATE OF RECORD	GRANTEES FAMILY NAMES	GIVEN NAMES ABCDEFGHIH	GIVEN NAMES IJKLMNO	GIVEN NAMES PQRSTUVWXYZ	GRANTORS	BOOK	PAGE	No. of Acres	BRIEF DESCRIPTION, LOCATION, ETC. (Not Warranted)
21857 Dec 31, 1985	Martin	Ezrl R.			William R. Martin	1256	667		Prop. Regime Unit 17 Davenport Horiz.
21857 Dec 31, 1985	"	Ezrl R.			William R. Martin	1256	668		Prop. Regime Unit 11 Davenport Horiz.
21857 Dec 31, 1985	"	Ezrl R.			William R. Martin	1256	669		Prop. Regime Unit 5 Davenport Horiz.
21858 Dec 31, 1985	"			Thomas R.	William R. Martin	1256	670		Prop. Regime Unit 4 Davenport Horiz.
21858 Dec 31, 1985	"			Thomas R.	William R. Martin	1256	671		Prop. Regime Unit 2 Davenport Horiz.
23054 Jan 13, 1986	"		Myrtle M.	etal	For Charles L. Alexander et al Master W. Daniel yarbrough jr	1257	456		Lot 1 Green Ave Extn.
24531 Jan 24, 1986	"			W. R. Corp	W. R. Martin Corp	1258	364		Lots 2 + 3 Oak Crest Mountain View Land Co.
28674 Mar 3, 1986	"		Kenneth J.	etal	Breyer Evans	1260	909		Lot 44 Bridling St Bldg B.
28673 Mar 3, 1986	"		Kenneth J.	etal	Arroy Savings	1260	771		Village Homes & W. P. Co. Lot 23 Second Ave (Lenders St.) Creek Sec 2
28814 Mar 4, 1986	"	Ann E.			William R. Martin McCurry jr.	1261	23		Lot 24 Collins Creek, Collins (244 Cedar Lane Gardens)
31494 Mar 27, 1986	"	B. Wallace	Nell D.		Benjamin Harrison	1262	883		Lot 95 Westwood Terrace
32545 Apr 3, 1986	"	Albert R.	Jannelle L.		Elisabeth M. Williams	1263	450	7.13	Ac. Blensprings Lane
32704 Apr 4, 1986	"			W. R. Corp.	First Carolina Const. Co. Inc	1263	532		12 Lots Oak Crest Creek
32969 Apr 8, 1986	"			Builders + Pittman	Iverson O. Brownell jr. aka Julia S. Martin	1263	669		Lot 14 Pine Crest Dr. Wood
33136 Apr 9, 1986	"			W. R. Corp.	William	1263	781		Lot Greenville Dr.
35399 Apr 28, 1986	"	Jane	etal		Lawrence B. Jones	1265	91		Lot 8 James Earl Heritage Spikes
"	"	Dotty	etal		"	1265	91		

INDIRECT or GRANTEE Index to Deeds — Greenville County, S. C.

Open at Proper Tab according to First Letter or Letters of Name and refer to Buff Sub-Index sheet for page reference.

(w)

FILE NUMBER DATE OF RECORD	GRANTEES FAMILY NAMES	GIVEN NAMES ABCDEFGHIJ	GIVEN NAMES KLMNO	GIVEN NAMES PQRSTUVWXYZ	GRANTORS	BOOK	PAGE	No. of Acres	BRIEF DESCRIPTION, LOCATION, ETC. (Not Warranted)
36038 May 1, 1986 29124	Martin	Chris H.	Kris L.		William C. Hawkins	1265	410		Lot 12 Mayfield Rd.
May 9, 1986 "	"	Adell R.	Odell R.	Jae	Lollie H. Buse	1266	105		Lot 154 + 155 Charles Dr. Pine Street
37338 May 13, 1986 37911	"	Dorrie W.	L.		"	1266	105		
May 16, 1986 40630	"	Claudia	Remith		Fules Jones Inc.	1266	313		Lot 37, Bradley Oaks
June 5, 1986 42331	"		S.	Debra	Marion F. Taylor a f. c. Corp.	1266	429		Lot 87 Northwood Sec. 3
June 17, 1986 42234	"	Frank Carey		+ Pitman	W. C. Inc.	1267	914		Lot 51 Wood Creek Sec 2 Mt. Sp.
June 17, 1986 42332	"	Reverend James G. Jr.			John L. Markel	1268	854		Lot 85 Forest Hgts 1/2 ac Paris Mt. Sp.
June 17, 1986 42316	"	Frank Carey			Joyce Martin Porter	1268	885		Int Tract C = 16.3 acs, Tract B = Mt. Sp.
June 17, 1986 43937	"	Frank Carey			Joyce Martin Porter	1268	887		Int Tract A = 2.18 acs Paris
June 30, 1986 "	"			Steven A. Pelane	Donald B. Anderson	1269	843		Lot 74 Brookside Sec III
"	"			Sharon	" " "	1269	843		
66 Jul 1, 1986 258	"	Hazel P.			Hazel P. Martin	1269	937		Lot
July 3, 1986 1489	"		Leola		James E. May et al	1270	321		Lots Rowley St Pelham Rd.
Jul 10, 1986 2599	"	Betty Jo		IV Wilse Wynn	Darryl W. Tompkins	1270	762		Tract I = 3.203 acs + Tract II = 3.0 acs
Jul 18, 1986 "	"			Warren T.	J. Timothy McMillan	1271	444		Lot 21 Palmetto Downs Sec II

INDIRECT or GRANTEE Index to Deeds — Greenville County, S. C.

(25)

Open at Proper Tab according to First Letter or Letters of Name and refer to Buff Sub-Index sheet for page reference.

()

FILE NUMBER DATE OF RECORD	GRANTEES FAMILY NAMES	GIVEN NAMES ABCDEFGHIJ	GIVEN NAMES KLMNO	GIVEN NAMES PQRSTUVWXYZ	GRANTORS	BOOK	PAGE	No. of Acres	BRIEF DESCRIPTION, LOCATION, ETC. (Not Warranted)
3022 Jul 22, 1986	Martin		Nell S.		Catherine S. Baldwin	1271	622		General power of Attorney
2972 Jul 22, 1986	"		Paula F.		P. Randall Bentley	1271	604		Prop. Rezone Intest 109 Summer Wash Hwy Pl. 1 Foxhound Rd.
3333 Jul 24, 1986	"		Michelle + Randy J.		James Leary Builders etal	1271	849		Lot 50 Hunters Woods Sec 2 Deed Bk 1276 Pg 331
3378 Jul 24, 1986	"		Leola C.		James E. May etal	1271	862		Lot Rowley St. Far Driz see
3854 Jul 28, 1986	"	Dr. Dennis A.			J. R. Duvings, Jr.	1272	11		Lot 2 Medical Ct.
10243 Sept 10, 1986	"	Dianne			Thomas Anderson	1275	472	1.5	acs = Pt Tract 2
12116 Sept 24, 1986	"	Ann			Eugene V. Martin Jr.	1276	498		Power of attorney
12169 Sept 24, 1986	"			Thomas D. ^{etal}	Grace M. Phillips ^{etal}	1276	520		Property Line Agreement
14346 Oct 8, 1986	"		Marion D. ^{etal}		J. R. Vaughn ^{etal}	1277	834		Tract
" "	"		Nancy A. ^{etal}		" " "	1277	834		
17001 Oct 28, 1986	"		Julie L. + Steve P.		Danny Waters ^{etal}	1279	342		Lot 7 Clarice Hgts. Route Estg. Sect II
17795 Oct 31, 1986	"	Angela +	William Thomas		Marilyn M. Ruth	1279	747		Lot 379 Radhoke Ct. Del Houses J. W. Poe Mtg Co. Sec 1
17785 Oct 31, 1986	"		Phillip Builders + Pittman		Nancy A. McMurray	1279	748		Lot 160 Fifth Ave. Village
20152 Nov 17, 1986	"		Lynne		Dr. C. Inc.	1280	941		Lot 55 Wood Creek Sec 2
22257 Dec 2, 1986	"	Deborah	+ Steven W.		Johnson Homes Inc.	1282	174		Lot 260 Hunters woods Sec 2
22537 Dec 4, 1986	"	Stephen Clyde			Joann Sherwood	1282	275		Lot 1

REVERSE or GRANTEE Index to Deeds — Greenville County, S. C.

REG. U. S. PAT. OFFICE *Chas. McCott* County Indexes Since 1888 An Identifying Trade Mark

Open at Proper Tab according to First Letter or Letters of Name and refer to Buff Sub-Index sheet for page reference.

COTT FAMILY NAME INDEX No. 75 © 1949 MADE BY THE COTT INDEX COMPANY, COLUMBUS, OHIO SOLD BY PHOTO COPY SUPPLY, MAULDIN, S. C.

(X)

FILE NUMBER	DATE OF RECORD	GRANTEES FAMILY NAMES	GIVEN NAMES ABCDEFGH	GIVEN NAMES IJKLMNO	GIVEN NAMES PQRSTUWXYZ	GRANTORS	BOOK	PAGE	No. of Acres	BRIEF DESCRIPTION, LOCATION, ETC. (Not Warranted)
23987	Dec 8, 1986	Martin		E. Margaret		George E. Stary ^{etal}	1282	572		Rosewood Park Lot 154 Pt 14 Cunningham Rd
24297	Dec 10, 1986	"	Fred M.			Fred M. Martin ^{etal}	1282	792		Also lot in Rd Lot lot 9 Oak Meadows Butler Rd
24549	Dec 11, 1986	"			R. William	Thomas R. Martin ^{etal}	1282	923		Unit 2 Waverpat Hwy prop Regime
24549	Dec 11, 1986	"			R. William	Thomas R. Martin ^{etal}	1282	924		Unit 3 Waverpat Hwy prop Regime
24549	Dec 11, 1986	"			R. William	Thomas R. Martin ^{etal}	1282	925		Unit 4 Waverpat Hwy prop Regime
24549	Dec 11, 1986	"			R. William	Thomas S. Martin ^{etal}	1282	926		Unit 20 Waverpat Hwy prop Regime
24549	Dec 11, 1986	"			R. William	Thomas H. Martin ^{etal}	1282	927		Unit 18 Waverpat Hwy prop Regime
24549	Dec 11, 1986	"			R. William	Thomas H. Martin ^{etal}	1282	928		Unit 19 Waverpat Hwy prop Regime
24548	Dec 11, 1986	"			R. William	Eyl R. Martin	1282	929		Unit 17 Waverpat Hwy prop Regime
24548	Dec 11, 1986	"			R. William	Eyl R. Martin	1282	930		Unit 5 Waverpat Hwy prop Regime
24630	Dec 11, 1986	"			R. William	Eyl R. Martin	1282	931		Unit 11 Waverpat Hwy prop Regime
27766	Dec 11, 1986	"			R. William	Judith M. Kasper	1282	957		Lot Belvue Rd
	Dec 31, 1986	"		John A. ^{etal}		Mary A. Martin	1285	255	11.1	Acres Rd S 23-4534 Fairview Rd
	"	"		Mary Belinda ^{etal}		" " "	1285	255		
29009	Jan 9, 1987	"	Lee Chester			Betty L. Martin	1286	28		Int Lot 1 Manning St
29522	Jan 14, 1987	"			Phillip C.	Services of S.C. Inc Associates Financial	1286	286		Acres Lot 37 Fleetwood Dr. Magnolia

REVERSE or GRANTEE Index to Deeds — Greenville County, S. C.

(X)

REG. U. S. PAT OFFICE *Chas McCott* County Indexes Since 1888 An Identifying Trade Mark

Open at Proper Tab according to First Letter or Letters of Name and refer to Buff Sub-Index sheet for page reference.

COTT FAMILY NAME INDEX No. 75 © 1949 MADE BY THE COTT INDEX COMPANY, COLUMBUS, OHIO SOLD BY PHOTO COPY SUPPLY, MAULDIN, S. C.

FILE NUMBER DATE OF RECORD	GRANTEES FAMILY NAMES	GIVEN NAMES ABCDEFGH	GIVEN NAMES IJKLMNO	GIVEN NAMES PQRSTUVWXYZ	GRANTORS	BOOK	PAGE	No. of Acres	BRIEF DESCRIPTION, LOCATION, ETC. (Not Warranted)
29792 Jan 16, 1987	Martin	C. Barbara	+	Earl William	James & Christopher	1286	394		Lot 3 Poinsett Ave.
33852 Feb 19, 1987	"	"	"	Katherine Ladie	Ralph Beatey	1288	657		Lot 4 Caren Dr.
35314 Mar 2, 1987	"	"	J. Kenneth	etal	Malcolm Daniel Gibson	1289	313		Lot 106 Crowndale Dr. Gray Gap Run
" "	"	"	"	Kathy A.	" " "	1289	313		
37199 Mar 11, 1987	"	"	"	James N.	AKA Karen S. Kirwin Jacky W. Kirwin	1290	136		
" "	"	"	"	Laura G.	" " "	1290	136		
39147 Mar 20, 1987	"	"	"	Builders & Pittman	AKA Donald E. Franklin D. E. Franklin	1290	998		Lot 1 Shadowood Sec 1
40695 Mar 27, 1987	"	"	E Elmer	etal	Joe William Barton	1291	342		Lots 74 + 75
" "	"	"	"	Siane	" " "	1291	342		
40197 Mar 27, 1987	"	"	"	M. L. Minnie	William E. Lubeiman	1291	369		Specs of Lot 433 Belle Meade Sec 4, Pine
41227 Apr 1, 1987	"	"	"	Kelly J. + Stephen B.	Lewis Smart Jr.	1291	758		Lot 36 Coachman Estd. Sec 2
43737 Apr 15, 1987	"	"	"	Joyce + W. Larry	Loeth M. Dayln	1292	680		Sec. III Wade Hampton Gardens Bond for title, Lot 71 Wagonway Dr Park
45989 Apr 28, 1987	"	"	"	Margaret	Kelly Pate Martin	1293	571		Lot 121 Chateau Dr. Morningside
51341 May 26, 1987	"	"	"	Jane W.	Louise D. Doan	1295	707		Lots 69 + 70 Easton
51340 May 26, 1987	"	"	"	John C.	Joseph F. Montgomery	1295	724		Lot 27
" "	"	"	"	Mary Jane	" " "	1295	724		
51705 May 27, 1987	"	"	"	Francis M.	Yeargin Properties Inc.	1295	853		Lot 32 Oak Forest Townhomes

REVERSE or GRANTEE Index to Deeds — Greenville County, S. C.

(y)

REG. U. S. PAT OFFICE *Chem-Lite* County Indexes Since 1888 An Identifying Trade Mark

Open at Proper Tab according to First Letter or Letters of Name and refer to Buff Sub-Index sheet for page reference.

COTT FAMILY NAME INDEX No. 75 © 1949
MADE BY THE COTT INDEX COMPANY, COLUMBUS, OHIO
SOLD BY PHOTO COPY SUPPLY, MAULDIN, S. C.

FILE NUMBER DATE OF RECORD	GRANTEES FAMILY NAMES	GIVEN NAMES ABCDEFGH	GIVEN NAMES IJKLMNO	GIVEN NAMES PQRSTUVWXYZ	GRANTORS	BOOK	PAGE	No. of Acres	BRIEF DESCRIPTION, LOCATION, ETC. (Not Warranted)
8116 Aug 14, 1987	Martin				Services, Inc. Phillip C. Associates Financial	1302	495		Lot Heahury Dr.
10177 Aug 27, 1987	"			gr. Kelly Pate	Margaret S. Martin	1303	548		Int Lot 1/2 Chateau Dr. Gassy Mt. Tr.
16846 Aug 31, 1987	"			gr. et al Zerno E.	Carolyn S. Brittain	1303	972		Lots 56 + 57 Lake Lanier
81294 Sept 2, 1987	"				Ray C. Denville County Probate Judge In Lieu Mrs. Martin W. C.M.	1304	167		Conservatorship
11295 Sept 2, 1987	"				Ray C. Denville County Probate Judge	1304	168		Conservatorship
15648 Sept 30, 1987	"			James B.	Helen Martin	1306	389		Lot 2 New Street Sunrise Acres
16563 Oct 6, 1987	"			Kenneth	William E. Garner	1306	931		Lot 10 Robertson Circle Sec 2 Sec III Wade Hampton Gardens
18489 Oct 20, 1987	"			Joyce M.	Joyce M. Martin Exec	1308	219		Int Lot 71 Dagenham Dr.
18763 Oct 21, 1987	"	Florence	Sweeney		Claude Allen Sweeney Admin + Exec et al	1308	378		Int 7.53 acs = Tract C
19459 Oct 26, 1987	"			Norman B #26812	Sara B. Thomas R. Hughes	1308	820	1.4 acs	Lot 6 Golf Course Rd.
19969 Oct 28, 1987	"			12-8-87 et al	William E. Engle R. Martin	1309	61		General power attorney
20006 Oct 29, 1987	"	Gary M.		et al	Robert A. Patterson et al	1309	85		Lot 15 Woodberry Way "Hollyvale"
" "	"	Deborah B.		et al	" " "	1309	85		
20522 Nov 2, 1987	"	Ellen B. + Louis L.			Group, Inc. Caslan Investment	1309	381		Lot 15 Quail Creek Sub.
20522 Nov 2, 1987	"	Ellen B + Louis L.			Caslan Investment Group In. C.S.C. Am. Pkg	1309	381		Lot 15 Riley Smith Rd Quail Creek
21255 Nov 5, 1987	"	Dinger P		+ S. Dodd	Emergen Properties	1309	800		Lot 16 Fox Hollow Farm, Sec 3

REVERSE or GRANTEE Index to Deeds — Greenville County, S. C.

REG. U. S. PAT OFFICE *Chumlett* County Indexes Since 1888 An Identifying Trade Mark

 Open at Proper Tab according to First Letter or Letters of Name and refer to Buff Sub-Index sheet for page reference.

COTT FAMILY NAME INDEX No. 75 © 1949
MADE BY THE COTT INDEX COMPANY, COLUMBUS, OHIO
SOLD BY PHOTO COPY SUPPLY, MAULDIN, S. C.

()

FILE NUMBER DATE OF RECORD	GRANTEES FAMILY NAMES	GIVEN NAMES ABCDEFGHIJ	GIVEN NAMES JKLMNO	GIVEN NAMES PQRSTUVWXYZ	GRANTORS	BOOK	PAGE	No. of Acres	BRIEF DESCRIPTION, LOCATION, ETC. (Not Warranted)
22814 Nov 10, 1987	Martin		B Margaret		Adelaide J. Erling	1310	57		Harin Prop Key Unit A-2 119 Middleton Place
26812 Dec 8, 1987	"			R. William	Eileen R. Martin	1309	61		for ltr see deed Bk 1309 pg 61 Cancellation of power of attorney
26811 Dec 8, 1987	"			R William	Eileen R. Martin	1312	392		General Power of attorney
"	"			R Theresa	Donald	1312	393		
27969 Dec 16, 1987	"		Bill Elford		Emma Lena King et al	1313	27		lot 27 Franklin Rd.
28142 Dec 17, 1987	"		Jewell	etal	Robert Lupton Bone	1313	116	14.47 ac	Panther Rd = Grant 4
28822 Dec 22, 1987	"		Mary S + Richard	W.	Donald E. Franklin	1313	421		Shadowood Sec 1 Lot 15 Shadowood Ct.
29609 Dec 29, 1987	"		Michael	Alphard	Lola Mae Caudell	1313	977		Subd lot 33 Jones Ave Crescent Terrace
30121 Dec 31, 1987	"		John A.	etal	Mary Anderson Martin	1314	246	16.02 ac	S.C. Hwy 5-23-453
"	"		Belinda	etal	"	1314	246		
30368 Jan 4, 1988	"		John L + Steve P.		Robert B. Field	1314	476		Lot 2 Chick Spar Sp. lot 86 Watson Rd. Chatham Co.
32742 Feb 2, 1988	"		John	etal	South Carolina Natl Bank	1316	370		lot 3 Mt. View Ave
37493 Mar 1, 1988	"		Linda	B.	Allen J. Rogers	1318	285	20	Rest also R/W Acres Near Travelers
38714 Mar 9, 1988	"		Kenneth J.	etal	Ralph White et al	1318	964		Order Restrictions Property of Palmer Cordell
"	"		Judith A.	etal	"	1318	964		
40330 Mar 21, 1988	"			Frederick et al	Kim and Liz	1319	839		Lot 80 Stratton Place
"	"			Riley et al	" " "	1319	839		
"	"			Teressa	" " "	1319	839		

REVERSE or GRANTEE Index to Deeds — Greenville County, S. C.

REG. U. S. PAT. OFFICE *Chem-Lette* County Indexes Since 1888 An Identifying Trade Mark

Open at Proper Tab according to First Letter or Letters of Name and refer to Buff Sub-Index sheet for page reference.

COTT FAMILY NAME INDEX No. 75 © 1949
MADE BY THE COTT INDEX COMPANY, COLUMBUS, OHIO
SOLD BY PHOTO COPY SUPPLY, MAULDIN, S. C.

FILE NUMBER DATE OF RECORD	GRANTEES FAMILY NAMES	GIVEN NAMES ABCDEFGHIJ	GIVEN NAMES JKLMNO	GIVEN NAMES PQRSTUVWXYZ	GRANTORS	BOOK	PAGE	No. of Acres	BRIEF DESCRIPTION, LOCATION, ETC. (Not Warranted)
42360 Apr 1, 1988	Martin	David W.	etal		Edward C. Ligon Jr. etal	1320	972		Walnut St Also Int Alley Int Lot 28-A East North St Extn. Lake Hots Sec 4
44834 Apr 19, 1988	"	Genevieve B.	L. Thaddeus		Theodore W. Hunt	1322	353		Lot 4 Ashford Ave. Stone
44833 Apr 19, 1988	"	Robert Michael	etal		Johnson Homes Inc	1322	355		Lot 165 Hunters woods Sec 1 Ph 2
"	"	Pasley	etal		" "	1322	355		
"	"	Inez			" "	1322	355		
45603 Apr 22, 1988	"	Michelle	Randy J.		Delta Group 1	1322	876		Tract 18 (5.06 acs) Ridge
47181 May 2, 1988	"	James L.	etal		Rose Properties	1323	755		Unit 219 Rumbold Hwy Property Reserve
"	"	Louise L.			" "	1323	755		
4963 May 5, 1988	"	Linda	Roger W.		A + A. Bldg Inc.	1324	224		Agreement Sub Sec 2 Simpsonville
4982 May 5, 1988	"	Linda	Roger W.		A + A. Bldg Inc.	1324	241		Lot 57 Wendenby Dr. Wendenby Way
48432 May 9, 1988	"	Builders Inc	Pittman		Donald E. Franklin	1324	517		Shadowood Sub. Lot 2 Shadowood Dr.
53582 June 2, 1988	"	Joyce M.	Keith etal		Joyce M. Martin Personal Rep.	1327	129		cy High View + Pipe Knoll Dr. Deed of Distribution Lot 23
56712 June 21, 1988	"		Phillip		Rayd C. Lister	1328	871	2.11	acs = Lot 13 Clearview Acres "Woodruff Oaks Parks"
57579 June 27, 1988	"	Alan D.			D. Doyle Martin	1329	443		Lot 3 Woodruff Oaks Lane Caren Av. Falls Annex
341 July 1, 1988	"		Randy J.		Sec 9 Housing + Urban	1330	320		Pt Lot 17 White Circle + less property
1980 July 12, 1988	"	John J. Jr.			American Enterprises	1331	438	0.23	acs Haywood Rd. also 2 easements
2766 July 18, 1988	"	Dady C.			D.C. Martin Jr.	1331	952		Power of attorney

REVERSE or GRANTEE Index to Deeds — Greenville County, S. C.

REG. U. S. PAT OFFICE *Chas McCott* County Indexes Since 1888 An Identifying Trade Mark

 Open at Proper Tab according to First Letter or Letters of Name and refer to Buff Sub-Index sheet for page reference.


COTT FAMILY NAME INDEX No. 75 © 1949
MADE BY THE COTT INDEX COMPANY, COLUMBUS, OHIO
SOLD BY PHOTO COPY SUPPLY, MAULDIN, S. C.

()

FILE NUMBER DATE OF RECORD	GRANTEES FAMILY NAMES	GIVEN NAMES ABCDEFGH	GIVEN NAMES IJKLMNO	GIVEN NAMES PQRSTUVWXYZ	GRANTORS	BOOK	PAGE	No. of Acres	BRIEF DESCRIPTION, LOCATION, ETC. (Not Warranted)
2837 July 18, 1988	Martin	Ed Rung	+	Runge Strom Runge et al William	Judge County Court Pleas William B. Inayter	1331	979		Order C.A #88-CP-23-17
4994 July 28, 1988	"	Donald Jr	Lisa B.		Builders Martin + Pittman	1333	167		Sec 1 Lot 1 Shadowood Sub.
6045 Aug 3, 1988	"		Leola C.		Ed Burgess	1333	804		Lawson Hwy Subd. Lot 132 Callahan Ave
6486 Aug 4, 1988	"			Myra B + William St.	James Leary Builders Inc	1334	7		Forester Creek Lot 46 Forester Creek Way
8858 Aug 17, 1988	"			Archie John + Patsy W.	Shonblade Venture Inc	1335	394		Lot 74 Phase II Shonblade Subd Sec 6
9851 Aug 23, 1988	"		Lisa B.		Donald G. Martin	1335	821		Int Lot 1 Shadowood Colonial Hills, Taylors Rd.
12665 Sept 9, 1988	"		Mildred E.		Estate of B. P. R. James Kenneth Martin	1337	572		Deed of Distribution Lot 103 Sec 3 Lpp 37
15121 Sept 23, 1988	"	Elizabeth	James	A.	Serry M. Wilson et al	1339	26		Lot 46 Crain Dr. Chick
17249 Oct 5, 1988	"	Dennis			George C. Glenn	1340	278		Lot 119 Augusta Acres
19311 Oct 18, 1988	"			Kenneth E + Ship Jackson	Edward L. Overstreet III et al	1341	481		Sec III Lot 1 Chesterfield Estates
20324 Oct 25, 1988	"		Margaret		Estate of B. P. R. Mary Jackson	1342	74		Crescent Terrace Deed of Distribution Lot 38
21088 Oct 31, 1988	"		Jane A.		William John Feil	1342	599		Lot 16 Sec 2 Carolina Hwy
22945 Nov 9, 1988	"		Mildred		Ladie Frances Thompson	1343	699		Power of Attorney Mills, Village
23790 Nov 15, 1988	"		Joseph L.		Leola L. Martin	1344	294		Lot 17 "D" # Sec 6 Judson
25999 Nov 30, 1988	"	Curtis W		+ Wilma J.	Carl E. Parker	1345	619		Lots 7 + 8 Summit View

REVERSE or GRANTEE Index to Deeds — Greenville County, S. C.

REG. U. S. PAT. OFFICE *Chas McCott* County Indexes Since 1888 An Identifying Trade Mark

 Open at Proper Tab according to First Letter or Letters of Name and refer to Buff Sub-Index sheet for page reference.

COTT FAMILY NAME INDEX No. 75 © 1949
MADE BY THE COTT INDEX COMPANY, COLUMBUS, OHIO
SOLD BY PHOTO COPY SUPPLY, MAULDIN, S. C.

FILE NUMBER DATE OF RECORD	GRANTEES FAMILY NAMES	GIVEN NAMES ABCDEFGHIJ	GIVEN NAMES JKLMNO	GIVEN NAMES PQRSTUVWXYZ	GRANTORS	BOOK	PAGE	No. of Acres	BRIEF DESCRIPTION, LOCATION, ETC. (Not Warranted)
26077 Nov 30, 1988	Martin			Wilbert	Larry A. Williams	1345	644		47 Charles Dr. Donaldson Hts Lots 67 + 68 Old Augusta Rd. also lot
27658 Dec 6, 1988	"	Allen etc Charles			R. F. Sulley	1346	165	4.59	ac. State Park Rd.
27966 Dec 7, 1988	"	Donnie Laye			Edmund R. Roper	1346	292		See I Lot 257 Normandy Rd. Batony Woods
28289 Dec 13, 1988	"		James D.		College Properties, Inc. By Greenville County Probate Judge	1346	963		Lot 236 Cliff Ridge Colony
28950 Dec 19, 1988	"	Eloise			Estate of Charlie A. Martin etal	1347	406		Conservatorship 88 GC 2300103
130686 Dec 29, 1988	"	Christ H	Kris L. Jackson		Jay Terrell Stater By P.R.	1348	453		Stone Estates Lots 19 + 20 Druid St. Jones Ave.
494 Jan 5, 1989	"		Margaret		Estate of Mary Jackson etal	1349	176		Needly Distribution House + Lot
1144 Jan 9, 1989	"	Elford Hill			Robert W. Clark	1349	607		Int Lot 37 Franklin Rd.
1360 Jan 10, 1989	"	Eva H + John			Thomas W. Kuchner Jr. etal	1349	714		Lot 1 Lison Rd. Sec 99 Bloomfield Ct
1398 Jan 10, 1989	"		Margaret	B. etal	George Sir - Char Lee	1349	739		Lot 143 Deverger Place
4518 Jan 31, 1989	"		Mary A.		Dorcas B. Kelley	1351	583		Right of way (574.16-1-184)
4924 Feb 1, 1989	Martin's	Drove Inc.			Sec of State of S.C.	1351	712		Articles of Amendment
4722 Feb 1, 1989	"	Drove Inc.			Mary Anderson Martin	1351	705	24.61	acres Fairview Rd.
4726 Feb 1, 1989	"	"	"		James Robert Martin	1351	710	10.07	acres Fairview Rd.
5440 Feb 6, 1989	Martin		Lesla C.		Becky S. Burgess	1352	214		Home Site Lot 158 Dove Lane, Super

(over)

REVERSE or GRANTEE Index to Deeds — Greenville County, S. C.

REG. U. S. PAT OFFICE *Chas. McColl* County Indexes Since 1888 An Identifying Trade Mark

Open at Proper Tab according to First Letter or Letters of Name and refer to Buff Sub-Index sheet for page reference.

COTT FAMILY NAME INDEX No. 75 © 1949
MADE BY THE COTT INDEX COMPANY, COLUMBUS, OHIO
SOLD BY PHOTO COPY SUPPLY, MAULDIN, S. C.

FILE NUMBER DATE OF RECORD	GRANTEES FAMILY NAMES	GIVEN NAMES ABCDEFGHIJ	GIVEN NAMES JKLMNO	GIVEN NAMES PQRSTUVWXYZ	GRANTORS	BOOK	PAGE	No. of Acres	BRIEF DESCRIPTION, LOCATION, ETC. (Not Warranted)
20454 May 11, 1989 21152	Martin	Diane		+ Ray L.	Dominick P. ^{etc} Roberta	1361	430		Edward Forest Sub. 24/10/89 Sec 5 Bond In Title, It's Ryan St.
May 16, 1989 21894	"	Charles + Kenneth			J.C. Roy Co. Greenville Co. Martin	1361	841		Plantation Valley Inc Lots 4+5 Plantation Dr.
May 19, 1989 27290	"	Betty Ann			Greenville County Probate Judge	1362	337		Personal Representative (89GC350005)
June 23, 1989 "	"	Gregory A. ^{etal}			Lawrence W. Conklin ^{etal}	1365	461	1.21	Acres Roe Ford + Riverbend Rds.
" 27293	"	Barbara D. ^{etal}			" " " ^{etal}	1365	461		Sec 5 Lot 61 Richmond Hills Ave. Buist Circle
June 23, 1989 28860	"	Benson + Julie C.			Gregory A. Martin ^{etal}	1365	462		Lots 18+18A, Mountainview
July 31, 1989 30608	"	Ann H.			Kenneth E. Moody by POA Margaret G. Van Name	1366	418		Lot 34 Spring Forest Rd. Spring Forest
July 14, 1989 "	"		Lester H. ^{etal}		Richard Bradley Van Name	1367	412		Spring Forest
" 30998	"		Janet P. ^{etal}		" " " ^{etal}	1367	412		Valley Sub. Lot 39 Staten Lane, Pebble
July 18, 1989 31190	"	Betsy H. + Diane ^{etal}		Ronald G.	Balentine Brothers ^{Inc.} By P.R.	1367	606		Childs Spgs Sp. Deed of Distribution parcel
July 19, 1989 33290	"				Estate of Jessie Livingston	1367	681		#18 Fairview Sp. Less property Lot Jenkins Bridge Rd + SC Study to Martin Row
July 31, 1989 34319	"			Robert H.	Frances B. Alexander	1368	725		Name changed from Sterling St. Wynklein Sp. B.
Aug 3, 1989 35186	"		aka W.L. ^{etal}	Row Martin ^{etc}	Greenville County Council	1369	327	Int	at Shelley Bridge Rd.
Aug 9, 1989 38993	"			W.L. G.	Edna R. Ellison ^{etal}	1369	130	25.90	Agreement Memorandum of Joint Venture
Aug 30, 1989 39355	"		J.D. ^{etal}			1371	836		Lot 6 Park Lane
Sept 1, 1989 "	"			Robert A. ^{etal}	Foot Hills Delta - P. Inc	1372	29		
" "	"			Susan Y. ^{etal}	" " "	1372	29		

REVERSE or GRANTEE Index to Deeds — Greenville County, S. C.

REG. U. S. PAT OFFICE *Chas. McCott* County Indexes Since 1888 An Identifying Trade Mark

Open at Proper Tab according to First Letter or Letters of Name and refer to Buff Sub-Index sheet for page reference.

COTT FAMILY NAME INDEX No. 75 © 1949
MADE BY THE COTT INDEX COMPANY, COLUMBUS, OHIO
SOLD BY PHOTO COPY SUPPLY, MAULDIN, S. C.

()

FILE NUMBER DATE OF RECORD	GRANTEES FAMILY NAMES	GIVEN NAMES ABCDEFGHIJ	GIVEN NAMES JKLMNO	GIVEN NAMES PQRSTUVWXYZ	GRANTORS	BOOK	PAGE	No. of Acres	BRIEF DESCRIPTION, LOCATION, ETC. (Not Warranted)
41109 Sept 12, 1989	Martin			Rudolph	Jay C. Jones Exec. of & w + Trust agreement	1373	26	0.53	ac. Old S.C. Hwy 414
42341 Sept 20, 1989	"	Estate of		Rydia Pickard	SA Robert Martin & C National Bank	1373	698		also Lots 1, 2 & 4 Old Hwy 123 Lots 12, 13 & 14 S. main & E. Broad Sts.
42925 Sept 25, 1989	"	George R.		Sherry L.	etal	1374	85		Lot 6 Glendale II Mauldin
43969 Sept 29, 1989	"		Dulane +	Thomas J.	SA Steven A. Rochester	1374	643		Lot 37 Mountain View Lane Gay Hollow Farms Sec 1
46273 Oct 13, 1989	"	Alan D. +		Miriam	etal	1376	38		Lot 5 Harrison Bridge Rd
46294 Oct 13, 1989	"			A. J.	J. C. Pittman	1376	70		Int 10 acres Ashmore Blvd Grass Drive
46928 Oct 18, 1989	"	Bertha C.			Sonora Pond Crawford	1376	503		Widg Distribution - Lt 31 Bear
47823 Oct 23, 1989	"	Deborah			Ruth Johnny L. Martin	1377	011		Power of attorney Rd.
48367 Oct 26, 1989	"			Sara S.	Estate of By P.R. James A. Surratt	1377	285		Deed of distribution Lot Webster Forest, Sec 5
50835 Nov 9, 1989	"	Diane		Ray L.	etal Dominick P. DeCosta	1378	989		Lot 30 Ryan St. Edwards Heris Prop. Reg.
51413 Nov 14, 1989	"			Margaret	etal Randall Stakegger	1379	346		Unit A- 27 Middleton Place Mauldin
52376 Nov 20, 1989	"	Elizabeth B.		Elizabeth Jones B.	Benjamin L. Martin III	1380	8		Int Lot 6 Mauldin Circle
52585 Nov 21, 1989	"			Anna Jean	Eugenia H. Drew	1380	154	1.1	ac. Pelham Rd (Remond Dipe Etc)
52939 Nov 22, 1989	"			John Phillip	etal Tommy Steele Ray	1380	440		Lot 4 Bethel Rd Austin Sp
"	"			Lucinda J.	" " "	1380	440		
53089 Nov 27, 1989	"			Michael S.	etal Baines M. Batson Jr.	1380	540	1.5	acres = Pt Lot 4 Pilot Rd.

REVERSE or GRANTEE Index to Deeds — Greenville County, S. C.

REG. U. S. PAT. OFFICE *Cott* County Indexes Since 1888
An Identifying Trade Mark

 Open at Proper Tab according to First Letter or Letters of Name and refer to Buff Sub-Index sheet for page reference.

COTT FAMILY NAME INDEX No. 75 © 1949
MADE BY THE COTT INDEX COMPANY, COLUMBUS, OHIO
SOLD BY PHOTO COPY SUPPLY, MAULDIN, S. C.

FILE NUMBER DATE OF RECORD	GRANTEES FAMILY NAMES	GIVEN NAMES ABCDEFGHIJ	GIVEN NAMES JKLMNO	GIVEN NAMES PQRSTUVWXYZ	GRANTORS	BOOK	PAGE	No. of Acres	BRIEF DESCRIPTION, LOCATION, ETC. (Not Warranted)
53045 Nov 27/1989	Martin			Joyce M. ^{etal}	Southeastern Properties	1380	544		Lot 32 Meadowbrooke Sub.
53863 Nov 30/1989	"			James W. William	For Margaret Elizabeth Martin (wid) Greenville County Probate Judge	1380	993		Conservatorship 895C2300157
54246 Dec 1, 1989	"			John J. ^{etal}	Frank A. Story ^{etal}	1381	209	}	Lot 107 Deverger Place Sec 2
" "	"			Nancy M. ^{etal}	" " "	1381	209		
55465 Dec 8, 1989	"	Cynthia		Michael S.	Thomas Adams ^{etal}	1381	998		Map 6 Sugar Creek Lot 373 Cliffwood Lane
56687 Dec 18, 1989	"			Margaret B.	Randall Habegger ^{etal}	1382	796		Conneline Seed Dring Prop Rely. see Bk 1379 pg 346 Unit A-27 Middleton Place