


# INDIRECT or GRANTEE Index to Deeds — Greenville County, S. C.

REG. U. S. PAT OFFICE *Chas McCott* County Indexes Since 1888 An Identifying Trade Mark

 Open at Proper Tab according to First Letter or Letters of Name and refer to Buff Sub-Index sheet for page reference.

COTT FAMILY NAME INDEX No. 75 © 1949  
MADE BY THE COTT INDEX COMPANY, COLUMBUS, OHIO  
SOLD BY WALKER, EVANS & COGSWELL CO., CHARLESTON, S.C.


(A)

FILE NUMBER DATE OF RECORD	GRANTEES FAMILY NAMES	GIVEN NAMES ABCDEFGHIJ	GIVEN NAMES IJKLMNOP	GIVEN NAMES PQRSTUVWXYZ	GRANTORS	BOOK	PAGE	No. of Acres	BRIEF DESCRIPTION, LOCATION, ETC. ( Not Warranted )
19094 Feb. 14, 1915	Masters				United States of America	1014	1073		Lot 5 & 6 in "Laurinians" subdivision near - out. Lot 20
10123 Oct. 15, 1915	"				Ruth Day Eugenia M. Mattison et al.	1025	840		Part Mt. Top Smt tract 2 = 23 3/4 acs.
28510 May 6, 1916	"				Thomas S. James Wayne Orndley et al.	1035	833		"Court" Lot 15 Riggs St. "Stuanton"
38628 Mar 21, 1916	"				L. et al. Jimmy Masters	1036	974	2.65	acs. w. Ralph Bowers Prop
"	"				C. et al. " "	1036	974		
16313 Dec. 16, 1926	"	Columbus			Ethel Buchanan Masters	1047	998		To Lot Brammell Rd. Seluda
20480 Feb. 3, 1927	"	B. W.			B. T. Batson, Jr.	1050	550		To Lot 109 Chandler St. Gille
24909 Mar. 22, 1927	"				Stanley et al. R. et al. Susanna	1053	151		Lot 53 Jonester Woods Sec. VII Mauldin
"	"				" "	1053	151		
25408 Mar. 25, 1927	"				May H. et al. Charles J. Spillane et al.	1053	404		Lot 20 Everest St. "Green East" Sec. B
"	"				Janice H. et al. " "	1053	404		
25568 Mar. 28, 1927	"	Don & Margaret			Norothy J. Scance	1056	452		Lot 5 Circle St.
31689 May 20, 1927	"				May S. William H. Peggy Ann W. et al.	1056	982		Lot 54 "Buxton" Fairview Sp.
686 July 8, 1927	"				James C. Walter G. Jackson,	1060	125	6.89	acs. S.C. Hwy. 418
15711 Nov 21, 1927	"	Catherine F.			Truman P. Ruby D. Jordan	1068	758	6.83	acs. Stone Dr. "Oak Hills" Sec. B
23544 Feb. 9, 1928	"	David Ralph			Bill Puppen, et al	1073	436		Lots 16 + 17 Oak Hill Dr.

# INDIRECT or GRANTEE Index to Deeds — Greenville County, S. C.

11

(A) REG. U. S. PAT. OFFICE *Chas. McCott* County Indexes Since 1888 An Identifying Trade Mark

 Open at Proper Tab according to First Letter or Letters of Name and refer to Buff Sub-Index sheet for page reference.

COTT FAMILY NAME INDEX No. 75 © 1949  
MADE BY THE COTT INDEX COMPANY, COLUMBUS, OHIO  
SOLD BY WALKER, EVANS & COGSWELL CO., CHARLESTON, S.C.

FILE NUMBER DATE OF RECORD	GRANTEES FAMILY NAMES	GIVEN NAMES ABCDEFGHIJ	GIVEN NAMES KLMNO	GIVEN NAMES PQRSTUVWXYZ	GRANTORS	BOOK	PAGE	No. of Acres	BRIEF DESCRIPTION, LOCATION, ETC. ( Not Warranted )
28237 Mar. 27, 1978	Masters			Marricind.	C. San Joynes, et al	1075	991		Sec. II. Lot 33 Tenth St. Judson Mill Village
29152 Apr. 3, 1978	"	et al Barry D.			William S. Campbell, Jr. et al	1076	443		Lot 65 Judson Dr. "Western Hills" Paris Mt. Tp.
" "	"	et al Diane M.			" " " "	1076	443		
30226 Apr. 13, 1978	"	Ethel Buchanan			Columbus Masters	1077	22		Lot Trammell Rd. Saluda Tp. Creek Rd. Map 3 Sec. I "Sugar Creek"
31471 Apr. 24, 1978	"	Coleman S. Jr. + Ola E.			Edward E. Cone et al	1077	650		Lot 331 Brian Creek Rd. + Silver
35060 May 24, 1978	"			et al Stanley	et al Calvin E. Watson	1079	766	2.6	Acres Miller Rd.
" "	"			et al Susanna R.	" " "	1079	766		
36696 June 7, 1978	"	Darlene C. +		Thomas L.	L. H. Tankersley	1080	667		Lot 3 Farmington Sec II
2332 July 24, 1978	"	Billy Milton			Annelle R. Cole, et al	1083	659	13.71	Acres John Preston Rd. Grove Tp.
6082 Aug. 24, 1978	"	Charles M. +		Vickie Diane	Charles S. Masters	1086	57	2.0	Acres Wilson Br. Rd. Fairview Tp.
6085 Aug. 24, 1978	"			Kay M.	Charles S. Masters	1086	58	2.12	Acres Wilson Br. Rd. Fairview Tp.
6084 Aug. 24, 1978	"			Perry L.	Charles S. Masters	1086	59	2.0	Acres Wilson Br. Rd. Fairview Tp.
14523 Nov. 8, 1978	"			Susanna R.	Stanley Masters	1091	515		Lot. 2.6 Acres Miller Rd.
17636 Dec. 11, 1978	"			Mary Jane + Samuel	H. Blair Daugherty, et al	1093	505		Lot 41 Red Fox Court, Foxcroft Sec II
30695 Apr. 20, 1979	"	et al Bruce R.			Joseph P. McKeown, et al	1100	972		Lot Hickory Tavern Rd.
" "	"	et al Edna J.			" " "	1100	972		

# INDIRECT or GRANTEE Index to Deeds — Greenville County, S. C.

KEYS PRINTING CO., GREENVILLE, S. C.

Open at Proper Tab according to First Letter or Letters of Name and refer to Buff Sub-Index sheet for page reference.

( B )

FILE NUMBER DATE OF RECORD	GRANTEES FAMILY NAMES	GIVEN NAMES ABCDEFGH	GIVEN NAMES IJKLMNO	GIVEN NAMES PQRSTUVWXYZ	GRANTORS	BOOK	PAGE	No. of Acres	BRIEF DESCRIPTION, LOCATION, ETC. ( Not Warranted )
18315 Dec 3, 1979	Masters				Nowwood C. Bryant et al	1116	728	2.0	acres Bates Sp.
24816 Feb. 15, 1980	"				now Janet M. Rollins Janet Parkam. Mause	1120	621		Pl. lot 11 Old Paris rd. Rd.
1561 July 18, 1980	"	Angela D.		Larry C. + Mamie + Tammy E. Richardson	Larry C. Masters	1129	462		Bates Sp. Pt. Tract U.S. Hwy. 25 Tp.
012269 Oct. 20, 1980	"			Susanna	Jane Richardson Chambers	1135	768		Int 1.05 acres Hospital Dr. Fairview
12270 Oct. 20, 1980	"				Stanley A.C. Jr. Jane Richardson Chambers	1135	769		1.05 acres Hospital Dr. Fairview Tp.
18232 Dec. 19, 1980	"				Stanley L. Vickie Sanford Stephens	1139	193		Lot Neely Ferry Rd. Fairview Sp.
20104 Jan 12, 1981	Master			Research + Dev. Corp.	Secretary of State	1140	593		Articles of Incorporation Fairview Tp.
24254 Feb. 27, 1981	Masters				Stanley A.C. Susanna R. Masters	1143	371	1.05	Acres Cr. Hospital Dr. + Hwy #14 Fairview Tp.
24257 Feb. 27, 1981	"				Susanna R. Stanley A.C. Masters	1143	374	1.05	Acres Cr. Hospital Dr. + Hwy #14 Corrective Deed For orig see Deed Bk 1135 pg. 769
24258 Feb. 27, 1981	"				Stanley A.C. Jane Richardson Chambers	1143	377	1.05	acres Cr. Hospital Dr. + Hwy #14 Fairview Tp. Corrective Deed For orig see Deed Bk 1135 pg. 767
24263 Feb. 27, 1981	"				Richardson Susanna Jane Richardson Chambers	1143	379	1.05	acres Cr. Hospital Dr. + Hwy #14 Fairview Tp.
28055 Apr. 6, 1981	"			Kim L.	David Ralph Masters	1145	778		Hill Sec. B Int Lots 16 + 17 Oak Hill Dr. Oak Westwood Sec. D. S.ville
30762 May 4, 1981	"			Donald Greg	Kenneth J. Kern, Jr. et al	1147	386		Lot 728 yellow wood Dr.
034237 June 10, 1981	"			Charles S.	Bruce Masters	1149	647	22 1/2	Acres Fairview Tp.
2259 July 27, 1981	"			Charles S.	Willie Jerry Cantrell, et al	1152	411	3.62	Acres Wilson Cr. Rd. Fairview Tp.
115964 Jan 12, 1942	"			Lake R.	J. L. Masters	1161	43		Lot 38 Easley Bridge Rd.

# INDIRECT or GRANTEE Index to Deeds — Greenville County, S. C.

( B )


KEYS PRINTING CO., GREENVILLE, S. C.

Open at Proper Tab according to First Letter or Letters of Name and refer to Buff Sub-Index sheet for page reference.

FILE NUMBER DATE OF RECORD	GRANTEES FAMILY NAMES	GIVEN NAMES ABCDEFGH	GIVEN NAMES IJKLMNO	GIVEN NAMES PQRSTUVWXYZ	GRANTORS	BOOK	PAGE	No. of Acres	BRIEF DESCRIPTION, LOCATION, ETC. ( Not Warranted )
16979 Jan. 29 1982	Master		Marvin		Lake R. Masters	1161	622		Lot 38 Old Easley Br. Rd.
19073 Feb. 25 1982	Masters	Billy Milton			Robert N. Cole, et al	1162	915		Lot John Preston Rd. Grove Tp.
29053 June 28 1982	Masters	Ben W.	&	Ruth C.	Ruth C. Masters	1169	292	2.19	Acres Robinson Rd. Paris mt. Sp. Ridge" Grant Tp.
3962 Aug. 17 1982	Masters		Marvin		Mary W. Strickland	1172	322		Lot 26 Rosalee Dr. Cutler 4.08 acres
28758 Feb. 21 1983	Masters	Billy M.		9-17-99 # 80458	Deeds of Ware Place, Inc.	1182	902		Contract for Deed. Tract 13 = 90 Bennett Street + Pinnacle Ave cont Portion Lot 43, North Hills Co.
30546 May 17 1983	Masters	Agnes C.			B. Frank Master	1188	430		
30770 May 13 1983	Masters	Donald S. et al			Thomas J. Bentley	1188	519		Lot 6 Mulberry Ave
"	"	Daphne D. et al			" "	1188	519		
11751 Oct 10 1983	"			Joni Anita	Business Trust U.S. Shelter & mass.	1198	123		Property Regime Unit 256 Riverhead Hariz.
27327 Mar 6 1984	"		Marvin		Angela Collins et al	1207	607		Lot Anderson Rd.
29433 Mar 23 1984	"			Joni et al William et al B. Pamela	Michael Bret Bishop	1208	808		Lot 35 East Sable Ct. Blue Mountain Park
"	"				" " "	1208	808		
31040 Apr 5 1984	"		Marvin		Azalea Collins et al	Re Record 1209	902		see Deed Bk 1207 pg 607 Lot Anderson Rd for orig
35495 Apr 18 1984	"			Systems In. Security	William Clyde Bates	1210	683		Lot 4 (14.70 ac) Bates Sp Hariz Prop. Regime
2985 July 2 1984	"	Coleman L. Jr.			Cathran & Derby Builders Inc.	1218	22		Unit 27 - A Sugar Creek Villas (Airport Rd & Lindsey Ave.)
14726 Dec 3 1984	"			Systems Inc. Security	W. L. S. Inc.	1227	813		4 Lots Cor Lowndes Hill Rd.

# INDIRECT or GRANTEE Index to Deeds — Greenville County, S. C.

REG. U. S. PAT OFFICE *Chas McCott* County Indexes Since 1888  
An Identifying Trade Mark


 Open at Proper Tab according to First Letter or Letters of Name and refer to Buff Sub-Index sheet for page reference.

COTT FAMILY NAME INDEX No. 75 © 1949  
MADE BY THE COTT INDEX COMPANY, COLUMBUS, OHIO  
SOLD BY WALKER, EVANS & COGSWELL CO., CHARLESTON, S.C. ( )

FILE NUMBER DATE OF RECORD	GRANTEES FAMILY NAMES	GIVEN NAMES ABCDEFGHIJ	GIVEN NAMES JKLMNO	GIVEN NAMES PQRSTUVWXYZ	GRANTORS	BOOK	PAGE	No. of Acres	BRIEF DESCRIPTION, LOCATION, ETC. ( Not Warranted )
25865 Mar 4, 1985	Masters		<i>etal</i> Ila E.		Dail Luvni	1234	176		Creek Villas, Norm. Prop. Reg. Unit 25-D, Bluebird Ln. Sugar Oak Crest
28952 Apr 1, 1985	"			<i>etal</i> Joni A.	W.R. Martin Corp.	1235	998		Lat 1, Oak Crest Ct.
24916 May 17, 1985	"			Dreman P.	Yuzjina M. Kelly	1239	120	1 ac.	Dunklin Sp.
38586 June 18, 1985	"		Jacob S.	<i>etal</i>	Gloyd M. Dohy	1242	78		Lat 71 Fairford Circle Sec 5 Colonial Hills
" - "	"		Jacob D.	<i>etal</i>	" " "	1242	78		
8089 Sept 6, 1985	"	Catherine J x		Dreman P.	Carl S. Ford <i>etal</i>	1248	195	4.68 acs.	
123318 Jan 14, 1986	"			William N.	Sue B. Jordan	1257	609	60.92 acs	Dunklin Sp.
22826 Jan 17, 1986	"			Alan Steven	James E. Nicholas <i>the</i>	1257	895		Sec 2 Simpsonville Lot 114 Clowdell by Bellingham Bellingham Sville
24237 Jan 22, 1986	"		Marie Kathleen		Steven Alan Masters	1258	137		Int Lot 114 Clowdell Ln. Sec 2 Oak Hill
25022 Jan 29, 1986	"	Raph David			Kim S. Master	1258	634		Int lots 16 & 17 Oak Hill Dr. Cleveland Sp.
40123 June 2, 1986	Master		Larry Donald		Donald E. Hammons	1267	630		3 Tracts Gap Creek Rd. S. Slater + Sons
3267 Jul 23, 1986	Masters	SXA Ann Ann A.	L. Whitted		Benedolyn Whitted Galloway Benedolyn W. Galloway	1271	767		Int Lot 5 Lindberg St. Village
11566 Sept 19, 1986	"			Samuel Jr.	Robert M. Goostrey	1276	280		Lot 6 Quail Ridge Sec 1
14091 Oct 7, 1986	"		Mark S.		Henry J. Weathers	1277	705	3.9 acs	River Rd.
19715 Nov 13, 1986	"	Shaw M.			Edith B. Morgan	1280	685		General Double Park gateway
20332 Nov 18, 1986	"	Shaw M.	<i>etal</i>		Shaw S. Morgan Shaw S. Morgan	1281	43		General Double Park gateway

# INDIRECT or GRANTEE Index to Deeds — Greenville County, S. C.

REG. U. S. PAT OFFICE *Chas McCatt* County Indexes Since 1888 An Identifying Trade Mark

 Open at Proper Tab according to First Letter or Letters of Name and refer to Buff Sub-Index sheet for page reference.

COTT FAMILY NAME INDEX No. 75 © 1949  
MADE BY THE COTT INDEX COMPANY, COLUMBUS, OHIO  
SOLD BY WALKER, EVANS & COGSWELL CO., CHARLESTON, S.C.

FILE NUMBER DATE OF RECORD	GRANTEES FAMILY NAMES	GIVEN NAMES ABCDEFGHIJ	GIVEN NAMES JKLMNO	GIVEN NAMES PQRSTUVWXYZ	GRANTORS	BOOK	PAGE	No. of Acres	BRIEF DESCRIPTION, LOCATION, ETC. ( Not Warranted )
34001 Feb 20, 1987	Masters		Marvin L.		<sup>Indir + Co. - Jr</sup> Mary Squires Doughman	1288	729	19.59	acs Hwy 123
34600 Feb 20, 1987	"		Marvin L.		<sup>Indir + Co. - Jr</sup> Malcolm Hart Squires	1288	730	19.59	acs Hwy 123
33999 Feb 20, 1987	"		Marvin L.		<sup>Indir + Co. - Jr</sup> William Harrison Squires	1288	732	19.59	acs Hwy 123
33998 Feb 20, 1987	"		Marvin L.		<sup>Indir + Co. - Jr</sup> Nova Squires Sessions	1288	733	19.59	acs Hwy 123
47602 May 5, 1987	"	Neura R.		+ Thomas L.	Lawyers Title Ins Corp	1294	175		Heritage Hills Lot 81 Butler Spg Rd.
36457 Jan 22, 1988	"	C. Joe et al			Anna C. Brockman	1315	695		Lot 14 Howell St. Greer Chick Spg Sp.
"	"	Bennell R. et al			" " "	1315	695		
35884 Feb 18, 1988	"			R. et al	Susanna Richard A. Marchant	1317	437		Brook Glenn Gardens Lot 6 of Longmeadow Rd.
39560 Mar 6, 1988	"		Marvin		Azalee Collins et al	1319	406		pg 902 + Bk 1207 pg 607 Lot Anderson Rd see Deed 1209
45036 Apr 19, 1988	"	Diane R.			Jacob A. Masters	1322	545		Colonial Hills Sec 5 Int lot 71 Fairfield Circle
45452 Apr 22, 1988	"	C. Joe et al			Eva B. Howell	1322	820		Lots 12 + 13 Howell St. Chick Spg Sp. Greer
"	"	Bennell R. et al			" " "	1322	820		
47503 May 3, 1988	"		Ronald Greg		Mrs Maria Las Masters Maria Pinales Koe et al	1323	978		Westwood Sub Sec VI S'ville Int lot 728 Yellowwood Dr
9935 Aug 1, 1988	"		Mark S et al		James R. Porterfield Estate of P.R.	1333	480	2.547	ac. Deely Farm Rd = tract 2, Paris Int. Sp.
9916 Aug 24, 1988	"		John W. et al		Ruth D. Masters	1335	920		Deedy Distribution 2 3/4 acs
"	"		John W. et al		Eugenia M. Mattison et al	1335	922		Int 4.5 acres survey for John W. Masters et al
"	"		Linda A.		" " "	1335	922		



# REVERSE or GRANTEE Index to Deeds — Greenville County, S. C.

REG. U. S. PAT. OFFICE *Chas McCott* County Indexes Since 1888 An Identifying Trade Mark

☞ Open at Proper Tab according to First Letter or Letters of Name and refer to Buff Sub-Index sheet for page reference.

COTT FAMILY NAME INDEX No. 75 © 1949  
MADE BY THE COTT INDEX COMPANY, COLUMBUS, OHIO  
SOLD BY PHOTO COPY SUPPLY, MAULDIN, S. C.

( )

FILE NUMBER DATE OF RECORD	GRANTEES FAMILY NAMES	GIVEN NAMES ABCDEFGHIJ	GIVEN NAMES KLMNO	GIVEN NAMES PQRSTUVWXYZ	GRANTORS	BOOK	PAGE	No. of Acres	BRIEF DESCRIPTION, LOCATION, ETC. ( Not Warranted )
23127 Nov 10, 1988	Masters	Amelia			AOC, (2871) John F. Vaughn	1343	799		Special power of attorney
28233 Dec. 13, 1988	"	Amelia			John F. Vaughn	1346	933		Specific Power of Attorney
124 Jan 3, 1989	"		Michael V.		Anthony Harold <sup>etal</sup> Waldrop	1348	864		Grantor Plant Sec 1 Lot 4 & Abney Mills
13284 Mar 29, 1989	"	Debra Marie (Indexed in Error see Craft)			Mildred M. Thompson <sup>etal</sup>	1357	258		Hunters Acres Lot 10 Maple St Etn.
14705 Apr 5, 1989	"	Craft, Inc.			Douglas O. Wharton	1358	242		Lot 86 North Kings Dr
28235 June 3, 1989	"	Grace J. Michael			Diane S. Brown	1366	080	4.59	acres Weathers Dr. Wilson Bridge Rd. also easement
45817 Oct 11, 1989	"	Charles	4	Diane Vickie	Charles S. Masters	1375	758		Tract 1 = 5.71 acs, Tract 2 = 4.45 acs
45820 Oct 11, 1989	"			Perry Lindsey	Charles S. Masters	1375	760	15.46	also easement acres Wilson Bridge Rd.
50938 Nov 10, 1989	"	B. W.			Daniel Patrick Miller <sup>etal</sup>	1379	56		Mountain View Land Co. Lot 105 Chandler St.

