

INDIRECT or GRANTEE Index to Deeds — Greenville County, S. C.

REG. U. S. PAT. OFFICE *Chas. McClellan* County Indexes Since 1888 An Identifying Trade Mark

Open at Proper Tab according to First Letter or Letters of Name and refer to Buff Sub-Index sheet for page reference.


COTT FAMILY NAME INDEX No. 75 © 1949
MADE BY THE COTT INDEX COMPANY, COLUMBUS, OHIO
SOLD BY WALKER, EVANS & COGSWELL CO., CHARLESTON, S.C.

(A)

FILE NUMBER	DATE OF RECORD	GRANTEES FAMILY NAMES	GIVEN NAMES ABCDEFGHIJ	GIVEN NAMES KLMNO	GIVEN NAMES PQRSTUVWXYZ	GRANTORS	BOOK	PAGE	No. of Acres	BRIEF DESCRIPTION, LOCATION, ETC. (Not Warranted)
28708	Jan 5, 1975	Mauldin	B. Cynthia	John		Marcus B. Cleveland ^{etal}	1019	411		"Soverston Woods" Sec I Mauldin Lot 47 Golden Creek Rd.
25338	Apr. 2, 1976	"	Barry W.	Moleba		Ronald H. Ohelmutt	1034	107		pt. lot 2 Wice Dale Dr. Wice Dale Dr.
	Apr. 2, 1976	"	Barry W.	Moleba		Myrtle B. Ohelmutt	1034	117		Just main road - lot pt. lot Pineview - Wice Dale Dr.
	July 20, 1976	"	Auto Parts Co.			Midford D. Kelly	1001	821		lot - Wice Dale Dr. W. W. W.
	Aug 16, 1976	"	A. J.			James E. Porter	1040	829	2.08	Rd. 3 - Deal Tp. Acc. = pt. tract 7 Walker
	Oct. 4, 1976	"		John C.	etal	Sarah Scott Thompson	1043	989		lot 14 Vicki Cir. "Cherokee Forest"
		"		Laura M.	etal	"	1043	989		
18433	Jan. 10, 1977	"	Auto Parts Co.			Midford D. Kelly	1049	401		Tract
18569	Jan. 11, 1977	"			W. R.	J. H. Mauldin	1049	523	1.05	Acc. Charming Cross Rd.
18567	Jan. 11, 1977	"	H. N.			J. H. Mauldin	1049	524	1	Acres Crown Ave.
18568	Jan. 11, 1977	"		J. H.		Mauldin Construction Co.	1049	526		Prop. Tp. lot Camp Rd. Chick
18571	Jan. 11, 1977	"		J. H.		Mauldin Construction Co.	1049	527		5 tracts Bridge Rd. Paris Mt. Tp.
20394	Feb. 3, 1977	"	Arnon W.			Thomas S. Wynn ^{etal}	1050	496		lot tracts 4 = 4.2 Ac. Hunter
24504	Mar. 17, 1977	"	Downer Ltd.			William Coy	1052	920	39.46	Acres Bridge Road Rd. "White Oak"
32298	May 25, 1977	"		James A.		W. H. Alford	1057	289		Tract 14 = 7.05 Ac. White "Coleman Hts." Bates Tp.
34797	June 16, 1977	"	B. E.			J. H. Mauldin	1058	663		lot 141 Alta Vista Cir.

INDIRECT or GRANTEE Index to Deeds — Greenville County, S. C.

(A) REG. U. S. PAT. OFFICE *Chas. M. Catts* County Indexes Since 1888 An Identifying Trade Mark

 Open at Proper Tab according to First Letter or Letters of Name and refer to Buff Sub-Index sheet for page reference.

COTT FAMILY NAME INDEX No. 75 © 1949
MADE BY THE COTT INDEX COMPANY, COLUMBUS, OHIO
SOLD BY WALKER, EVANS & COGSWELL CO., CHARLESTON, S. C.

FILE NUMBER DATE OF RECORD	GRANTEES FAMILY NAMES	GIVEN NAMES ABCDEFGH	GIVEN NAMES IJKLMNO	GIVEN NAMES PQRSTUVWXYZ	GRANTORS	BOOK	PAGE	No. of Acres	BRIEF DESCRIPTION, LOCATION, ETC. (Not Warranted)
34198 June 16, 1977	Mauldin	B. E.			J. H. Mauldin	1058	664		Lot Wintungs Lane Santt JP
8005 Sept. 9, 1977	"	Edna L.			Samuel Earl Mauldin	1064	518		Lot 4, Dempsey St.
14180 Nov. 4, 1977	"			et al Ruth B.	Howard W. Gauthron	1067	979		4 lots 16 thru 21 Walden St. Lots 9 + 10 Fair St. Also lot 72
14204 Nov. 7, 1977	"	Downs, Ltd.			William Cay	1068	102	}	Renunciation of Power - for Guy and son deed bk. 1052 pg 920
"	"	"			" "	1068	102		
18207 Dec. 15, 1977	"	Andrew J., Jr.			Ray O'Steen Chevrolet, Inc.	1070	200		See H, also int. agreement Lots 48 + 49, E. Stone Ave.
19181 Dec. 27, 1977	"	Bruce, et al Donald			John H. Woods	1070	740	}	Lot D. G. Hwy. 25 Dunklin Tp.
"	"	Dean Carol			" "	1070	740		
21351 Jan. 18, 1978	"	a ten. pts. Associates			Wendys of S. C. Inc.	1072	75		276 + Parcel B (0.12 acs) Mauldin Parcel A (0.53 acs) R/W U.S. Hwy
21352 Jan. 18, 1978	"	a ten. pts. Associates, et al	3-6-97 Deed BK 1675 Pg 817	# 15526	Wendys of S. C. Inc., et al	1072	76		Memorandum of Lease Agreement Subordination Agreement Attornment, Non-Disturbance &
21354 Jan. 18, 1978	"	a ten. pts. Associates, et al			Wendys of S. C. Inc. et al	1072	82	}	Acres Chestnut Rd.
24016 Feb. 15, 1978	"	et al Donald Bruce			John H. Woods, et al	1073	680		
"	"	et al Carol Dean			" "	1073	680		
24450 Feb. 20, 1978	"			J. H.	Indiv. + Jr. Martha C. Uvas, et al	1073	895		32 Painseth Hwy. Int. Lots 28, 29, 30 + part. lots 31,
24449 Feb. 20, 1978	"			J. H.	A. J. Dougherty	1073	898		Lot Painseth Hwy + Sidney St. "Victor-Monaghan Mills" Sec. 3
27566 Mar. 20, 1978	"	Claude Payne, Jr. et al			Jewel E. Hill, et al	1075	658		Lot 80 (29) Donaldson St.

INDIRECT or GRANTEE Index to Deeds — Greenville County, S. C.

REG. U. S. PAT. OFFICE *Chas McCath* County Indexes Since 1888 An Identifying Trade Mark

Open at Proper Tab according to First Letter or Letters of Name and refer to Buff Sub-Index sheet for page reference.

COTT FAMILY NAME INDEX No. 75 © 1949
MADE BY THE COTT INDEX COMPANY, COLUMBUS, OHIO
SOLD BY WALKER, EVANS & COGSWELL CO., CHARLESTON, S.C.

(B)

FILE NUMBER DATE OF RECORD	GRANTEES FAMILY NAMES	GIVEN NAMES ABCDEFGHIJ	GIVEN NAMES JKLMNOPQ	GIVEN NAMES RSTUVWXYZ	GRANTORS	BOOK	PAGE	No. of Acres	BRIEF DESCRIPTION, LOCATION, ETC. (Not Warranted)
32155 Apr. 28, 1978	Mauldin		J. H.		N. V. Mauldin	1078	110		Int. lots 5, 6, + 7 U.S. Hwy 25, Hillside Sp
38321 June 21, 1978	"		Mfg. Co.		A. M. Bridges	1081	648		"Coleman Hgts." Lot 138 Alta Vista Circle
779 July 10, 1978	"	Cynthia B. + John D.			W. H. Powe, Jr.	1082	779		Int. lot Crescent Ave.
778 July 10, 1978	"	Cynthia B. + John D.			Helen P. Rigby, et al	1082	780		Int. Lot Crescent Ave.
2857 July 27, 1978	"	Cablevision Associated a Std. Pts.			Donald E. Baltz, et al	1083	959		Sec. I, II + III Easement for Cable TV, Brookside
3990 Aug. 7, 1978	"	Cablevision Associated			William B. Briggman	1084	749		Easement
3990 Aug. 7, 1978	"	"	"		City of Mauldin	1084	750		Easement
3990 Aug. 7, 1978	"	"	"		George O' Shields	1084	751		Easement
3990 Aug. 7, 1978	"	"	"		Dennis D. Howell	1084	752		Easement
3990 Aug. 7, 1978	"	"	"		Jackie M. Russell	1084	753		Easement
3990 Aug. 7, 1978	"	"	"		Henry H. Edrod, et al	1084	754		Easement
3990 Aug. 7, 1978	"	"	"		Charles E. Fogle	1084	755		Easement
3990 Aug. 7, 1978	"	"	"		E. M. Holland	1084	756		Easement
3990 Aug. 7, 1978	"	"	"		Mrs. F. M. Schwartz	1084	757		Easement
3990 Aug. 7, 1978	"	"	"		Rose W. Hale	1084	758		Easement
3990 Aug. 7, 1978	"	"	"		Russell S. Woodall	1084	759		Easement

INDIRECT or GRANTEE Index to Deeds — Greenville County, S. C.

30

(A)

REG. U. S. PAT. OFFICE *Chas McCott* County Indexes Since 1888 An Identifying Trade Mark

 Open at Proper Tab according to First Letter or Letters of Name and refer to Buff Sub-Index sheet for page reference.

COTT FAMILY NAME INDEX No. 75 © 1949
MADE BY THE COTT INDEX COMPANY, COLUMBUS, OHIO
SOLD BY WALKER, EVANS & COGSWELL CO., CHARLESTON, S.C.

FILE NUMBER DATE OF RECORD	GRANTEES FAMILY NAMES	GIVEN NAMES ABCDEFGHIJ	GIVEN NAMES JKLMNO	GIVEN NAMES PQRSTUVWXYZ	GRANTORS	BOOK	PAGE	No. of Acres	BRIEF DESCRIPTION, LOCATION, ETC. (Not Warranted)
3990 Aug. 7, 1978	Mauldin			a Std. Pts. Cablevision Associates	William S. Lamont	1084	760		Easement
3990 Aug. 7, 1978	"	"	"	"	Wilkins Norwood	1084	761		Easement
3990 Aug. 7, 1978	"	"	"	"	Wilkins Norwood	1084	762		Easement
3990 Aug. 7, 1978	"	"	"	"	Wilkins Norwood	1084	763		Easement
3990 Aug. 7, 1978	"	"	"	"	W. H. Haines, Jr.	1084	764		Easement
3990 Aug. 7, 1978	"	"	"	"	W. H. Haines, Jr.	1084	765		Easement
3990 Aug. 7, 1978	"	"	"	"	Richard J. Carver	1084	766		Easement
3990 Aug. 7, 1978	"	"	"	"	Jesse Hartley Mrs.	1084	767		Easement
3990 Aug. 7, 1978	"	"	"	"	Donald Le Porte	1084	768		Easement
3990 Aug. 7, 1978	"	"	"	"	Wilkins Norwood	1084	769		Easement
3990 Aug. 7, 1978	"	"	"	"	Wilkins Norwood	1084	770		Easement
3990 Aug. 7, 1978	"	"	"	"	Wilkins Norwood	1084	771		Easement
3990 Aug. 7, 1978	"	"	"	"	R. A. Taylor, Jr.	1084	772		Easement
3990 Aug. 7, 1978	"	"	"	"	J. D. Best	1084	773		Easement
3990 Aug. 7, 1978	"	"	"	"	Wilkins Norwood	1084	774		Easement
3990 Aug. 7, 1978	"	"	"	"	Annette T. Hally	1084	775		Easement

INDIRECT or GRANTEE Index to Real Estate Deeds - Greenville County, S. C.

(C)

Open at Proper Tab according to First Letter or Letters of Name and refer to Buff Sub-Index sheet for page reference.

1975 PRINTING CO. - GREENVILLE, S. C.

FILE NUMBER DATE OF RECORD	GRANTEES FAMILY NAMES	GIVEN NAMES ABCDEFGH	GIVEN NAMES IJKLMNO	GIVEN NAMES PQRSTUVWXYZ	GRANTORS	BOOK	PAGE	No. OF ACRES	BRIEF DESCRIPTION, LOCATION, ETC. (NOT WARRANTED)
3990 Aug. 7, 1978	Mauldin	a Limited Pts.			Frank A. Bell, et al	1084	776		Easement
3990 Aug. 7, 1978	"	Cablevision Associates	"	"	Wilkins Norwood	1084	777		Easement
3990 Aug. 7, 1978	"	"	"	"	Wilkins Norwood	1084	778		Easement
3990 Aug. 7, 1978	"	"	"	"	Wilkins Norwood	1084	779		Easement
3990 Aug. 7, 1978	"	"	"	"	Wilkins Norwood	1084	780		Easement
3990 Aug. 7, 1978	"	"	"	"	Wilkins Norwood	1084	781		Easement
3990 Aug. 7, 1978	"	"	"	"	Wilkins Norwood	1084	782		Easement
3990 Aug. 7, 1978	"	"	"	"	Wilkins Norwood	1084	783		Easement
3990 Aug. 7, 1978	"	"	"	"	Wilkins Norwood	1084	784		Easement
3990 Aug. 7, 1978	"	"	"	"	Wilkins Norwood	1084	785		Easement
3990 Aug. 7, 1978	"	"	"	"	Wilkins Norwood	1084	786		Easement
3990 Aug. 7, 1978	"	"	"	"	Wilkins Norwood	1084	787		Easement
3990 Aug. 7, 1978	"	"	"	"	Wilkins Norwood	1084	788		Easement
3990 Aug. 7, 1978	"	"	"	"	Wilkins Norwood	1084	789		Easement
3990 Aug. 7, 1978	"	"	"	"	Reggie K. Wells	1084	790		Easement
3990 Aug. 7, 1978	"	"	"	"	Jane M. Meredith	1084	791		Easement

INDIRECT or GRANTEE Index to Real Estate Deeds -- Greenville County, S. C.

(G)

Open at Proper Tab according to First Letter or Letters of Name and refer to Buff Sub-Index sheet for page reference.

KEYS PRINTING CO., GREENVILLE, S. C.

FILE NUMBER DATE OF RECORD	GRANTEES FAMILY NAMES	GIVEN NAMES ABCDEFGH	GIVEN NAMES IJKLMNO	GIVEN NAMES PQRSTUVWXYZ	GRANTORS	BOOK	PAGE	No. OF ACRES	BRIEF DESCRIPTION, LOCATION, ETC. (NOT WARRANTED)
3990 Aug. 7, 1978	Mauldin	a Limited	Pts.		Garyl D. Osborne	1084	792		Easement
3990 Aug. 7, 1978	"	Cablevision	Associates		Mrs. Wayne L. Spencer	1084	793		Easement
3990 Aug. 7, 1978	"	"	"		Linda B. Bunch, et al	1084	794		Easement
3990 Aug. 7, 1978	"	"	"		Wm. P. Meadors, Jr.	1084	795		Easement
3990 Aug. 7, 1978	"	"	"		Raymond W. Hill	1084	796		Easement
3990 Aug. 7, 1978	"	"	"		Carlos A. Neal	1084	797		Easement
3990 Aug. 7, 1978	"	"	"		Carlos A. Neal	1084	798		Easement
3990 Aug. 7, 1978	"	"	"		Mrs. M. E. Futch	1084	799		Easement
3990 Aug. 7, 1978	"	"	"		William S. Yencs	1084	800		Easement
3990 Aug. 7, 1978	"	"	"		William S. Yencs	1084	801		Easement
3990 Aug. 7, 1978	"	"	"		J. Arthur Smith, Jr.	1084	802		Easement
3990 Aug. 1, 1978	"	"	"		Edwin M. Armstrong	1084	803		Easement
3990 Aug. 1, 1978	"	"	"		Robert N. Franklin, et al	1084	804		Easement
3990 Aug. 1, 1978	"	"	"		David P. Willerson	1084	805		Easement
3990 Aug. 1, 1978	"	"	"		Robert H. Chambers	1084	807		Easement
3990 Aug. 1, 1978	"	"	"		Blanche D. Brooks	1084	813		Easement

INDIRECT or GRANTEE Index to Real Estate Deeds -- Greenville County, S. C.

(D)

Open at Proper Tab according to First Letter or Letters of
Name and refer to Buff Sub-Index sheet for page reference.

SEVE PRINTING CO., GREENVILLE, S. C.

FILE NUMBER DATE OF RECORD	GRANTEES FAMILY NAMES	GIVEN NAMES ABCDEFGH	GIVEN NAMES IJKLMNO	GIVEN NAMES PQRSTUVWXYZ	GRANTORS	BOOK	PAGE	No. OF ACRES	BRIEF DESCRIPTION, LOCATION, ETC. (NOT WARRANTED)
5459 Aug. 18, 1978	Mauldin	a Ptd. Pts. Cablevision Associates			Michael S. Taylor, et al	1085	654		Easement
5459 Aug. 18, 1978	"	"	"		Dandra Hardin	1085	655		Easement
5459 Aug. 18, 1978	"	"	"		Joe C. Hall	1085	656		Easement
5459 Aug. 18, 1978	"	"	"		Robert E. Ross, et al	1085	657		Easement
5459 Aug. 18, 1978	"	"	"		Walter A. Cheslak	1085	658		Easement
5459 Aug. 18, 1978	"	"	"		John R. Lentz, Jr. et al	1085	659		Easement
5459 Aug. 18, 1978	"	"	"		Arthur E. Kreft, et al	1085	660		Easement
5459 Aug. 18, 1978	"	"	"		Larry R. Marlous, et al	1085	661		Easement
5459 Aug. 18, 1978	"	"	"		James M. Yates	1085	662		Easement
5459 Aug. 18, 1978	"	"	"		William J. Maness	1085	663		Easement
5459 Aug. 18, 1978	"	"	"		Mrs. Ethel Maze	1085	664		Easement
5459 Aug. 18, 1978	"	"	"		Jerry R. Fiddle	1085	665		Easement
5459 Aug. 18, 1978	"	"	"		Melodye J. Hines	1085	666		Easement
5459 Aug. 18, 1978	"	"	"		Pasantdale Apts.	1085	667		Easement
5459 Aug. 18, 1978	"	"	"		Louis R. Modder, et al	1085	668		Easement
5459 Aug. 18, 1978	"	"	"		Evelyn Mc Afie	1085	669		Easement

INDIRECT or GRANTEE Index to Real Estate Deeds -- Greenville County, S. C.

(E)

Open at Proper Tab according to First Letter or Letters of Name and refer to Buff Sub-Index sheet for page reference.

SETS PRINTING CO., GREENVILLE, S. C.

FILE NUMBER DATE OF RECORD	GRANTEES FAMILY NAMES	GIVEN NAMES ABCDEFGH	GIVEN NAMES IJKLMNO	GIVEN NAMES PQRSTUVWXYZ	GRANTORS	BOOK	PAGE	NO. OF ACRES	BRIEF DESCRIPTION, LOCATION, ETC. (NOT WARRANTED)
5459 Aug. 13, 1978	Mauldin	a Limited Pts. Cablevision Associates			J. Collins	1085	686		Easement
5459 Aug. 18, 1978	"	"	"		James R. Coley	1085	681		Easement
5459 Aug. 18, 1978	"	"	"		Cecilia Sue Smith	1085	688		Easement
5459 Aug. 18, 1978	"	"	"		Ralph K. Kinn	1085	687		Easement
5459 Aug. 18, 1978	"	"	"		Kenneth P. Sauerbark	1085	690		Easement
5459 Aug. 18, 1978	"	"	"		Mrs. Ben Adams	1085	692		Easement
5459 Aug. 18, 1978	"	"	"		John Hannon, Jr.	1085	693		Easement
5459 Aug. 18, 1978	"	"	"		Don. K. Davis	1085	694		Easement
5459 Aug. 18, 1978	"	"	"		Mrs. Jennifer Bull	1085	695		Easement
5459 Aug. 18, 1978	"	"	"		Frank Cogman	1085	696		Easement
5459 Aug. 18, 1978	"	"	"		Mrs. W. L. Robinson	1085	671		Easement
5459 Aug. 18, 1978	"	"	"		J. P. Butler	1085	698		Easement
5459 Aug. 13, 1978	"	"	"		James B. Scott	1085	677		Easement
5459 Aug. 18, 1978	"	"	"		Rox T. Bailey	1085	700		Easement
5459 Aug. 18, 1978	"	"	"		James M. Reid	1085	701		Easement
5459 Aug. 18, 1978	"	"	"		John M. Phillips	1085	702		Easement

INDIRECT or GRANTEE Index to Real Estate Deeds -- Greenville County, S. C.

Open at Proper Tab according to First Letter or Letters of Name and refer to Buff Sub-Index sheet for page reference.

(F)

KEYS PRINTING CO., GREENVILLE, S. C.

FILE NUMBER	GRANTEES FAMILY NAMES	GIVEN NAMES ABCDEFGH	GIVEN NAMES IJKLMNO	GIVEN NAMES PQRSTUVWXYZ	GRANTORS	BOOK	PAGE	NO. OF ACRES	BRIEF DESCRIPTION, LOCATION, ETC. (NOT WARRANTED)
5459	Mauldin	A Limited	Pts.	Cablevision Associates	James L. Williams	1085	703		Easement
Aug. 18, 1978		"	"	"	Merrin Payne	1085	704		Easement
5459	"	"	"	"	B. C. Cook	1085	705		Easement
Aug. 18, 1978		"	"	"	James T. Tucker	1085	706		Easement
5459	"	"	"	"	Neal A. Brubaker	1085	707		Easement
Aug. 18, 1978		"	"	"	Willie E. Parker	1085	708		Easement
5459	"	"	"	"	Ludwig S. Snyder	1085	709		Easement
Aug. 18, 1978		"	"	"	Franklin Atkinson	1085	710		Easement
5459	"	"	"	"	Helen McAlain	1085	711		Easement
Aug. 18, 1978		"	"	"	Eula Goodwin	1085	712		Easement
5459	"	"	"	"	Donald O. Fielding	1085	713		Easement
Aug. 18, 1978		"	"	"	George W. Scott	1085	715		Easement
5459	"	"	"	"	Gloria W. Porter	1085	716		Easement
Aug. 18, 1978		"	"	"	Jimmy R. Mulliken	1085	717		Easement
5459	"	"	"	"	Samuel B. Wiley	1085	718		Easement
Aug. 18, 1978		"	"	"	Hyde Park Apts.	1085	719		Easement

INDIRECT or GRANTEE Index to Real Estate Deeds -- Greenville County, S. C.

(F)

Open at Proper Tab according to First Letter or Letters of Name and refer to Buff Sub-Index sheet for page reference.

KEYS PRINTING CO., GREENVILLE, S. C.

FILE NUMBER DATE OF RECORD	GRANTEES FAMILY NAMES	GIVEN NAMES ABCDEFGH	GIVEN NAMES IJKLMNO	GIVEN NAMES PQRSTUVWXYZ	GRANTORS	BOOK	PAGE	NO. OF ACRES	BRIEF DESCRIPTION, LOCATION, ETC. (NOT WARRANTED)
6349 Aug 28, 1978	Mauldin	A Limited Pts. Cablevision Associates			Dora H. Vaughan	1086	210		Easement
6349 Aug 28, 1978	"	"	"		Patricia O'Shaughnessy	1086	211		Easement
6349 Aug 28, 1978	"	"	"		Bill Thompson	1086	212		Easement
6349 Aug 28, 1978	"	"	"		J. R. Kirkley	1086	216		Easement
6349 Aug 28, 1978	"	"	"		A. F. Eaton, et al	1086	218		Easement
6349 Aug 28, 1978	"	"	"		Marion Shaw McDonald ^{et al}	1086	223		Easement
6349 Aug 28, 1978	"	"	"		Harry Stusby	1086	226		Easement
6349 Aug 28, 1978	"	"	"		Wayne E. Huffer, et al	1086	227		Easement
6349 Aug 28, 1978	"	"	"		Joseph Ennos, et al	1086	228		Easement
6349 Aug 28, 1978	"	"	"		Howard F. Applegate	1086	229		Easement
6349 Aug 28, 1978	"	"	"		Jerry Lee Cobb, et al	1086	230		Easement
6349 Aug 28, 1978	"	"	"		Charles R. Barrett, et al	1086	232		Easement
6349 Aug 28, 1978	"	"	"		Larry D. Hiden	1086	233		Easement
6349 Aug 28, 1978	"	"	"		Laura W. Gray, et al	1086	234		Easement
6349 Aug 28, 1978	"	"	"		Robert M. Wilson, et al	1086	238		Easement
6349 Aug 28, 1978	"	"	"		Edwin H. Russell, et al	1086	239		Easement

INDIRECT or GRANTEE Index to Real Estate Deeds - Greenville County, S. C.

(6)

Open at Proper Tab according to First Letter or Letters of Name and refer to Buff Sub-Index sheet for page reference.

FORM PRINTING CO., GREENVILLE, S. C.

FILE NUMBER DATE OF RECORD	GRANTEES FAMILY NAMES	GIVEN NAMES ABCDEFGHIJ	GIVEN NAMES KLMNOP	GIVEN NAMES QRSTUVWXYZ	GRANTORS	BOOK	PAGE	No. OF ACRES	BRIEF DESCRIPTION, LOCATION, ETC. (NOT WARRANTED)
6349 Aug. 28, 1978	Mauldin	a Limited Pts. Cablevision Associates			D. Ansel Owen, Jr.	1086	240		Easement
6349 Aug. 28, 1978	"	"	"		Dan Marlous, et al	1086	241		Easement
6349 Aug. 28, 1978	"	"	"		Carolyn Escoc Burdge	1086	244		Easement
6349 Aug. 28, 1978	"	"	"		Pat M ^{rs} Lawrie	1086	245		Easement
6349 Aug. 28, 1978	"	"	"		Annette Nestor	1086	246		Easement
6349 Aug. 28, 1978	"	"	"		W. D. Yarborough	1086	247		Easement
6349 Aug. 28, 1978	"	"	"		Edith M. Lowinger	1086	249		Easement
6349 Aug. 28, 1978	"	"	"		Roy E. Nobleby, et al	1086	250		Easement
6349 Aug. 28, 1978	"	"	"		Marilyn Applegate	1086	251		Easement
6349 Aug. 28, 1978	"	"	"		John Wharton	1086	253		Easement
9163 Sept. 21, 1978	"	"	"		C. L. Riddle	1088	268		Easement
9163 Sept. 21, 1978	"	"	"		C. L. Riddle	1088	348		Easement
10236 Sept. 29, 1978	"	"	"		Ben T. Bishop, Jr.	1088	970		Easement
10236 Sept. 29, 1978	"	"	"		F. T. Hutto	1088	937		Easement
10236 Sept. 29, 1978	"	"	"		Patricia Glossner	1088	938		Easement
10236 Sept. 29, 1978	"	"	"		Randy Forest, et al	1088	939		Easement

INDIRECT or GRANTEE Index to Real Estate Deeds -- Greenville County, S. C.

(G)

Open at Proper Tab according to First Letter or Letters of Name and refer to Buff Sub-Index sheet for page reference.

KEYS PRINTING CO., GREENVILLE, S. C.

FILE NUMBER DATE OF RECORD	GRANTEES FAMILY NAMES	GIVEN NAMES ABCDEFGH	GIVEN NAMES IJKLMNO	GIVEN NAMES PQRSTUVWXYZ	GRANTORS	BOOK	PAGE	No. of ACRES	BRIEF DESCRIPTION, LOCATION, ETC. (NOT WARRANTED)
10236 Sept. 29, 1978	Mauldin	a Limited Partnership Cablevision Associates			Ray L. Anderson, et al	1088	940		Easement
10236 Sept. 29, 1978	"	"	"		James L. Hardner	1088	941		Easement
10236 Sept. 29, 1978	"	"	"		L. B. Hornell, Jr.	1088	942		Easement
10236 Sept. 29, 1978	"	"	"		Sandra Bowen, et al	1088	943		Easement
10236 Sept. 29, 1978	"	"	"		Melvin O. Brown, et al	1088	944		Easement
10236 Sept. 29, 1978	"	"	"		Norman C. Bresette, et al	1088	945		Easement
10236 Sept. 29, 1978	"	"	"		Charles E. McDonald, et al	1088	946		Easement
10236 Sept. 29, 1978	"	"	"		F. G. Hereman, et al	1088	947		Easement
10236 Sept. 29, 1978	"	"	"		Ronnie Craig Hyams, et al	1088	949		Easement
10236 Sept. 29, 1978	"	"	"		J. W. Griffith	1088	950		Easement
10236 Sept. 29, 1978	"	"	"		John T. Dickson, et al	1088	951		Easement
10236 Sept. 29, 1978	"	"	"		Sue H. Cobley	1088	952		Easement
10236 Sept. 29, 1978	"	"	"		Daniel C. Mann, Jr. et al	1088	955		Easement
10236 Sept. 29, 1978	"	"	"		Estelle F. Gordon, et al	1088	956		Easement
10236 Sept. 29, 1978	"	"	"		Mary L. Selnaggio, et al	1088	957		Easement
10236 Sept. 29, 1978	"	"	"		John B. Starks, et al	1088	960		Easement

INDIRECT or GRANTEE Index to Deeds — Greenville County, S. C.

KEYS PRINTING CO., GREENVILLE, S. C.

Open at Proper Tab according to First Letter or Letters of Name and refer to Buff Sub-Index sheet for page reference.

(4)

FILE NUMBER DATE OF RECORD	GRANTEES FAMILY NAMES	GIVEN NAMES ABCDEFGH	GIVEN NAMES IJKLMNO	GIVEN NAMES PQRSTUVWXYZ	GRANTORS	BOOK	PAGE	No. of Acres	BRIEF DESCRIPTION, LOCATION, ETC. (Not Warranted)
10236 Sept. 29, 1978	Mauldin	a Limited Partnership Cablevision Associates			Charles E. Redmond, et al	1088	961		Easement
10236 Sept. 29, 1978	"	"	"		Richard M. Kein	1088	965		Easement
10236 Sept. 29, 1978	"	"	"		Lawrence E. Dooher	1088	967		Easement
10236 Sept. 29, 1978	"	"	"		G. Hayden Hays, et al	1088	968		Easement
10236 Sept. 29, 1978	"	"	"		Fay M. Horton, et al	1088	969		Easement
10236 Sept. 29, 1978	"	"	"		James L. Miers, et al	1088	971		Easement
10236 Sept. 29, 1978	"	"	"		Harold J. Lunsford, et al	1088	974		Easement
10236 Sept. 29, 1978	"	"	"		T. K. Barnes, Jr., et al	1088	975		Easement
10236 Sept. 29, 1978	"	"	"		Kamal Camaly	1088	976		Easement
10236 Sept. 29, 1978	"	"	"		Donnie R. Curtis, et al	1088	977		Easement
10236 Sept. 29, 1978	"	"	"		Robert H. Blum (ms).	1088	980		Easement
10236 Sept. 29, 1978	"	"	"		Versina Summers, et al	1088	981		Easement
10236 Sept. 29, 1978	"	"	"		Wallace A. Storey, Jr., et al	1088	982		Easement
10236 Sept. 29, 1978	"	"	"		Wm. H. Duke, et al	1088	983		Easement
10912 Oct. 5, 1978	"			a Std. Pro., a 1/2 Std. Pro. Properties	Design Builders, Inc	1089	310		Mauldin, Easement Reserved Tract Miller Rd. "Parkwood Sec. I"
10910 Oct. 5, 1978	"			Pro., a 1/2 Std. Pro. Properties, a Std	Barbara Maxwell	1089	311		Easement Reserved Tract Miller Rd. "Parkwood Sec. I" Mauldin

INDIRECT or GRANTEE Index to Deeds — Greenville County, S. C.

(H)

KEYS PRINTING CO., GREENVILLE, S. C.

Open at Proper Tab according to First Letter or Letters of Name and refer to Buff Sub-Index sheet for page reference.

FILE NUMBER DATE OF RECORD	GRANTEES FAMILY NAMES	GIVEN NAMES ABCDEFGH	GIVEN NAMES IJKLMNO	GIVEN NAMES PQRSTUVWXYZ	GRANTORS	BOOK	PAGE	No. of Acres	BRIEF DESCRIPTION, LOCATION, ETC. (Not Warranted)
12089 Oct. 17, 1978	Mauldin	a Limited Cablevision	Partnership Associates		Mrs. S. B. Vaughan	1090	39		Easement
12089 Oct. 17, 1978	"	"	"		Ruth M. Chappell, et al	1090	40		Easement
12089 Oct. 17, 1978	"	"	"		John D. Mc Cormick	1090	41		Easement
12089 Oct. 17, 1978	"	"	"		Jackie D. Highley	1090	42		Easement
12089 Oct. 17, 1978	"	"	"		Boyce C. Lance	1090	43		Easement
12089 Oct. 17, 1978	"	"	"		William D. Welborn, et al	1090	44		Easement
12089 Oct. 17, 1978	"	"	"		Mary Hutchinson, et al	1090	45		Easement
12089 Oct. 17, 1978	"	"	"		Mrs. J. B. Wren, Jr.	1090	46		Easement
12089 Oct. 17, 1978	"	"	"		F. H. Allgood	1090	47		Easement
12089 Oct. 17, 1978	"	"	"		Mrs. P. F. Carpenter, et al	1090	48		Easement
12089 Oct. 17, 1978	"	"	"		John M. Anderson, Jr. <i>etal</i>	1090	49		Easement
12089 Oct. 17, 1978	"	"	"		J. William Black, et al	1090	50		Easement
12089 Oct. 17, 1978	"	"	"		Hugh B. Wagner, et al	1090	51		Easement
12089 Oct. 17, 1978	"	"	"		Ann A. Chedwick	1090	52		Easement
12089 Oct. 17, 1978	"	"	"		Arthur E. Brown, et al	1090	53		Easement
12089 Oct. 17, 1978	"	"	"		Mrs. G. D. Allen, et al	1090	54		Easement

INDIRECT or GRANTEE Index to Deeds — Greenville County, S. C.

KEYS PRINTING CO., GREENVILLE, S. C.

Open at Proper Tab according to First Letter or Letters of Name and refer to Buff Sub-Index sheet for page reference.

FILE NUMBER DATE OF RECORD	GRANTEES FAMILY NAMES	GIVEN NAMES ABCDEFGH	GIVEN NAMES IJKLMNO	GIVEN NAMES PQRSTUVWXYZ	GRANTORS	BOOK	PAGE	No. of Acres	BRIEF DESCRIPTION, LOCATION, ETC. (Not Warranted)
12089 Oct. 17, 1978	Mauldin	a Ltd. Pts. Cablevision	Associates		J. R. Quiggles, et al	1090	55		Easement
12089 Oct. 17, 1978	"	"	"		Walter George Ritz, et al	1090	56		Easement
12089 Oct. 17, 1978	"	"	"		Thomas V. Wernet	1090	57		Easement
12089 Oct. 17, 1978	"	"	"		Eugene F. Clark, et al	1090	58		Easement
12089 Oct. 17, 1978	"	"	"		Harry Buff, et al	1090	59		Easement
12089 Oct. 17, 1978	"	"	"		Henry H. Ebrod, et al	1090	60		Easement
12089 Oct. 17, 1978	"	"	"		Kaye H. Crocante, et al	1090	61		Easement
12089 Oct. 17, 1978	"	"	"		Hugh P. Coker, Jr. et al	1090	62		Easement
12089 Oct. 17, 1978	"	"	"		C. Tommy McIntyre, et al	1090	63		Easement
12089 Oct. 17, 1978	"	"	"		Wm. A. Roberson	1090	64		Easement
12089 Oct. 17, 1978	"	"	"		William S. Hainey	1090	67		Easement
12089 Oct. 17, 1978	"	"	"		Fellie Sweet, Jr. et al	1090	68		Easement
12089 Oct. 17, 1978	"	"	"		Mrs. Edward Dancy	1090	69		Easement
12089 Oct. 17, 1978	"	"	"		Mrs. J. W. Shepard, Jr.	1090	70		Easement
12089 Oct. 17, 1978	"	"	"		Doyle B. Edmondson	1090	71		Easement
12089 Oct. 17, 1978	"	"	"		John R. McKinney, et al	1090	72		Easement

INDIRECT or GRANTEE Index to Deeds — Greenville County, S. C.

30
(I)

KEYS PRINTING CO., GREENVILLE, S. C.

Open at Proper Tab according to First Letter or Letters of Name and refer to Buff Sub-Index sheet for page reference.

FILE NUMBER DATE OF RECORD	GRANTEES FAMILY NAMES	GIVEN NAMES ABCDEFGH	GIVEN NAMES IJKLMNO	GIVEN NAMES PQRSTUVWXYZ	GRANTORS	BOOK	PAGE	No. of Acres	BRIEF DESCRIPTION, LOCATION, ETC. (Not Warranted)
12089 Oct. 17, 1978	Mauldin	a Ltd. Pts. Cablevision		Associates	J. Moreley, et al	1090	73		Easement
12089 Oct. 17, 1978	"	"	"		Leroy Lewis, et al	1090	74		Easement
12089 Oct. 17, 1978	"	"	"		Noel W. Lightsey, et al	1090	75		Easement
12089 Oct. 17, 1978	"	"	"		Calvin Sullivan, et al	1090	76		Easement
12089 Oct. 17, 1978	"	"	"		James A. Arnold, et al	1090	77		Easement
12089 Oct. 17, 1978	"	"	"		Fred S. Henderson, et al	1090	78		Easement
12089 Oct. 17, 1978	"	"	"		B. P. Anderson, et al	1090	79		Easement
12089 Oct. 17, 1978	"	"	"		Boyd K. Batson	1090	80		Easement
12089 Oct. 17, 1978	"	"	"		Robert Wareing, et al	1090	81		Easement
12089 Oct. 17, 1978	"	"	"		Mrs. Carl W. Brown	1090	82		Easement
12089 Oct. 17, 1978	"	"	"		R. F. Dolley	1090	83		Easement
12089 Oct. 17, 1978	"	"	"		G. W. Barbrey	1090	84		Easement
12089 Oct. 17, 1978	"	"	"		James C. Barber, et al	1090	85		Easement
12089 Oct. 17, 1978	"	"	"		Gregory S. Fortune, et al	1090	86		Easement
12089 Oct. 17, 1978	"	"	"		Mrs. Howard Drake	1090	87		Easement
12089 Oct. 17, 1978	"	"	"		James F. Martin	1090	88		Easement

INDIRECT or GRANTEE Index to Deeds — Greenville County, S. C.

KEYS PRINTING CO., GREENVILLE, S. C.

Open at Proper Tab according to First Letter or Letters of Name and refer to Buff Sub-Index sheet for page reference.

(J)

FILE NUMBER DATE OF RECORD	GRANTEES FAMILY NAMES	GIVEN NAMES ABCDEFGH	GIVEN NAMES IJKLMNO	GIVEN NAMES PQRSTUVWXYZ	GRANTORS	BOOK	PAGE	No. of Acres	BRIEF DESCRIPTION, LOCATION, ETC. (Not Warranted)
12089 Oct. 17, 1978	Mauldin	A Ltd. Pts. Cablevision Associates			La Vona R. Center, et al	1090	89		Easement
12089 Oct. 17, 1978	"	"	"		D. G. Burch, Jr. et al	1090	90		Easement
12089 Oct. 17, 1978	"	"	"		Hugh B. Wagner, et al	1090	91		Easement
12089 Oct. 17, 1978	"	"	"		J. William Black	1090	92		Easement
12089 Oct. 17, 1978	"	"	"		Robert W. Maxwell, et al	1090	93		Easement
12089 Oct. 17, 1978	"	"	"		Thomas V. Wernet, et al	1090	94		Easement
12089 Oct. 17, 1978	"	"	"		D. G. Burch, Jr., et al	1090	95		Easement
12089 Oct. 17, 1978	"	"	"		Thomas C. Paore, et al	1090	96		Easement
12089 Oct. 17, 1978	"	"	"		S. D. Skinner, et al	1090	97		Easement
12089 Oct. 17, 1978	"	"	"		Susan S. Godfrey, et al	1090	98		Easement
12089 Oct. 17, 1978	"	"	"		Frank G. Bell, et al	1090	99		Easement
12089 Oct. 17, 1978	"	"	"		J. G. Barrett, et al	1090	100		Easement
12089 Oct. 17, 1978	"	"	"		Howard Hallaway, et al	1090	101		Easement
12089 Oct. 17, 1978	"	"	"		Arthur E. Sheek, et al	1090	102		Easement
12089 Oct. 17, 1978	"	"	"		Joseph Kambash, et al	1090	103		Easement
12089 Oct. 17, 1978	"	"	"		Thomas S. Coker, et al	1090	104		Easement

INDIRECT or GRANTEE Index to Deeds — Greenville County, S. C.

(J)

KEYS PRINTING CO., GREENVILLE, S. C.

Open at Proper Tab according to First Letter or Letters of Name and refer to Buff Sub-Index sheet for page reference.

FILE NUMBER DATE OF RECORD	GRANTEES FAMILY NAMES	GIVEN NAMES ABCDEFGH	GIVEN NAMES IJKLMNO	GIVEN NAMES PQRSTUVWXYZ	GRANTORS	BOOK	PAGE	No. of Acres	BRIEF DESCRIPTION, LOCATION, ETC. (Not Warranted)
12089 Oct. 17, 1978	Mauldin	A Ltd. Pts. Cablevision Associates			Mrs. J. B. Harrison	1090	105		Easement
12089 Oct. 17, 1978	"	"	"		Joan Crick	1090	106		Easement
12089 Oct. 17, 1978	"	"	"		Billy P. Clayton, et al	1090	107		Easement
12089 Oct. 17, 1978	"	"	"		James G. Hampton, et al	1090	108		Easement
12089 Oct. 17, 1978	"	"	"		Hellie L. Buff, et al	1090	109		Easement
12089 Oct. 17, 1978	"	"	"		William W. Radford, et al	1090	110		Easement
12089 Oct. 17, 1978	"	"	"		Lee Madrago, et al	1090	111		Easement
13051 Oct. 26, 1978	"			a Ltd. Pts., a Ltd. Pts. Properties	Barbara Maxwell	1090	584		Quit Claim Deed - Int. Sewer Easement
13050 Oct. 26, 1978	"			a Ltd. Pts., a Ltd. Pts. Properties,	Design Builders, Inc.	1090	585		Int. Sewer Easement
15349 Nov. 16, 1978	"	"	"		Glaude D. Hilliam	1092	7		Easement
15349 Nov. 16, 1978	"	"	"		J. A. Knox	1092	8		Easement
15349 Nov. 16, 1978	"	"	"		Robert E. Harrison, et al	1092	9		Easement
15349 Nov. 16, 1978	"	"	"		Dennis S. Pongrantz,	1092	10		Easement
15349 Nov. 16, 1978	"	"	"		Wilkins Rowwood	1092	11		Easement
15349 Nov. 16, 1978	"	"	"		Horton G. Boosinger, et al	1092	12		Easement
15349 Nov. 16, 1978	"	"	"		D. Hottelhall	1092	13		Easement

INDIRECT or GRANTEE Index to Deeds — Greenville County, S. C.


KEYS PRINTING CO., GREENVILLE, S. C.

☞ Open at Proper Tab according to First Letter or Letters of Name and refer to Buff Sub-Index sheet for page reference.

FILE NUMBER DATE OF RECORD	GRANTEES FAMILY NAMES	GIVEN NAMES ABCDEFGH	GIVEN NAMES IJKLMNO	GIVEN NAMES PQRSTUWXYZ	GRANTORS	BOOK	PAGE	No. of Acres	BRIEF DESCRIPTION, LOCATION, ETC. (Not Warranted)
15349 Nov. 16, 1978	Mauldin,		a Ltd. Pts. Cablevision Associates		John E. Maroska	1092	14		Easement
15349 Nov. 16, 1978	"	"	"	"	Freddy E. Jefferson, et al	1092	16		Easement
15349 Nov. 16, 1978	"	"	"	"	Hayden O. Hamen	1092	17		Easement
15349 Nov. 16, 1978	"	"	"	"	Robert O. Dolloff	1092	18		Easement
15349 Nov. 16, 1978	"	"	"	"	S. Clayton Smith	1092	19		Easement
15349 Nov. 16, 1978	"	"	"	"	Homer E. Allen	1092	20		Easement
15349 Nov. 16, 1978	"	"	"	"	Harrison Robinson	1092	21		Easement
15349 Nov. 16, 1978	"	"	"	"	Wilkins Rowood	1092	22		Easement
15349 Nov. 16, 1978	"	"	"	"	Elizabeth Fowler	1092	23		Easement
15349 Nov. 16, 1978	"	"	"	"	Duane Jennings	1092	24		Easement
15349 Nov. 16, 1978	"	"	"	"	Mrs. Carolyn Strawder	1092	25		Easement
15349 Nov. 16, 1978	"	"	"	"	Lynn Westbrook, Jr.	1092	26		Easement
15349 Nov. 16, 1978	"	"	"	"	Charles Hardin	1092	27		Easement
15349 Nov. 16, 1978	"	"	"	"	Mary H. Lunsford	1092	28		Easement
15349 Nov. 16, 1978	"	"	"	"	Mrs. J. D. Jaye	1092	29		Easement
15349 Nov. 16, 1978	"	"	"	"	Robert Dufala	1092	30		Easement

INDIRECT or GRANTEE Index to Deeds — Greenville County, S. C.

KEYS PRINTING CO., GREENVILLE, S. C.


 Open at Proper Tab according to First Letter or Letters of Name and refer to Buff Sub-Index sheet for page reference.

FILE NUMBER DATE OF RECORD	GRANTEES FAMILY NAMES	GIVEN NAMES ABCDEFGH	GIVEN NAMES IJKLMNO	GIVEN NAMES PQRSTUVWXYZ	GRANTORS	BOOK	PAGE	No. of Acres	BRIEF DESCRIPTION, LOCATION, ETC. (Not Warranted)
15349 Nov. 16, 1978	Mauldin	a Ltd. Pts.			Odell Cunningham	1092	31		Easement
15349 Nov. 16, 1978	"	Cablevision Associates			Evelyn J. Kennedy	1092	32		Easement
15349 Nov. 16, 1978	"	"	"		John M. Stevens	1092	33		Easement
15349 Nov. 16, 1978	"	"	"		Robert C. Parker, Jr.	1092	34		Easement
15349 Nov. 16, 1978	"	"	"		John H. Greek	1092	35		Easement
15349 Nov. 16, 1978	"	"	"		Mrs. Carl Kubiczki	1092	36		Easement
15349 Nov. 16, 1978	"	"	"		Billy R. Hornell	1092	37		Easement
15349 Nov. 16, 1978	"	"	"		John B. Sutton	1092	38		Easement
15349 Nov. 16, 1978	"	"	"		Melvin S. Morrison	1092	39		Easement
15349 Nov. 16, 1978	"	"	"		Led Robertson	1092	40		Easement
15349 Nov. 16, 1978	"	"	"		Wilkins Norwood	1092	41		Easement
15349 Nov. 16, 1978	"	"	"		Taylor H. Jensen	1092	42		Easement
15349 Nov. 16, 1978	"	"	"		Bobby Tolbert	1092	43		Easement
15349 Nov. 16, 1978	"	"	"		James S. Bullard	1092	44		Easement
15349 Nov. 16, 1978	"	"	"		S. N. Knowlton	1092	45		Easement
15349 Nov. 16, 1978	"	"	"		Sara Jones	1092	46		Easement

INDIRECT or GRANTEE Index to Deeds — Greenville County, S. C.

KEYS PRINTING CO., GREENVILLE, S. C.


Open at Proper Tab according to First Letter or Letters of Name and refer to Buff Sub-Index sheet for page reference.

FILE NUMBER DATE OF RECORD	GRANTEES FAMILY NAMES	GIVEN NAMES ABCDEFGH	GIVEN NAMES IJKLMNO	GIVEN NAMES PQRSTUVWXYZ	GRANTORS	BOOK	PAGE	No. of Acres	BRIEF DESCRIPTION, LOCATION, ETC. (Not Warranted)
15349 Nov. 16, 1978	Mauldin	a Ltd. Pts. Cablevision Associates			J. M. Swain	1092	47		Easement
15349 Nov. 16, 1978	"	"	"		John W. Webb, Sr.	1092	48		Easement
15349 Nov. 16, 1978	"	"	"		Wilkins Norwood	1092	50		Easement
15349 Nov. 16, 1978	"	"	"		William C. Gardin, ^{etal}	1092	51		Easement
15349 Nov. 16, 1978	"	"	"		D. W. Heavner	1092	52		Easement
15349 Nov. 16, 1978	"	"	"		Charles E. McNeil	1092	53		Easement
15349 Nov. 16, 1978	"	"	"		James V. Piephoff, Jr.	1092	54		Easement
15349 Nov. 16, 1978	"	"	"		William B. Hooks	1092	55		Easement
15349 Nov. 16, 1978	"	"	"		Ralph S. Bowers, Jr.	1092	56		Easement
15349 Nov. 16, 1978	"	"	"		M. C. Mabry	1092	60		Easement
15349 Nov. 16, 1978	"	"	"		Mrs. W. H. Cochran, Jr.	1092	61		Easement
15349 Nov. 16, 1978	"	"	"		Max H. Schuy, et al	1092	62		Easement
15349 Nov. 16, 1978	"	"	"		R. A. Hendrix, Jr.	1092	63		Easement
15349 Nov. 16, 1978	"	"	"		Duane J. Lonkey	1092	64		Easement
15349 Nov. 16, 1978	"	"	"		Mrs. Dean Mullinax	1092	65		Easement
15349 Nov. 16, 1978	"	"	"		Susan Hoag	1092	66		Easement

INDIRECT or GRANTEE Index to Deeds — Greenville County, S. C.

30
(L)

KEYS PRINTING CO., GREENVILLE, S. C.

 Open at Proper Tab according to First Letter or Letters of Name and refer to Buff Sub-Index sheet for page reference.

FILE NUMBER DATE OF RECORD	GRANTEES FAMILY NAMES	GIVEN NAMES ABCDEFGH	GIVEN NAMES IJKLMNO	GIVEN NAMES PQRSTUVWXYZ	GRANTORS	BOOK	PAGE	No. of Acres	BRIEF DESCRIPTION, LOCATION, ETC. (Not Warranted)
15349 Nov. 16, 1978	Mauldin	a Ltd. Pts. Cablevision			Paul F. Mowen	1092	67		Easement
15349 Nov. 16, 1978	"	"	"		Mrs. Marsha A. Stone	1092	68		Easement
15349 Nov. 16, 1978	"	"	"		Gerald Padgett	1092	71		Easement
15349 Nov. 16, 1978	"	"	"		Herber Co., Inc.	1092	72		Easement
15349 Nov. 16, 1978	"	"	"		J. Mike Garrett	1092	73		Easement
15349 Nov. 16, 1978	"	"	"		David Brunter	1092	74		Easement
15349 Nov. 16, 1978	"	"	"		Hilkins Norwood	1092	75		Easement
15349 Nov. 16, 1978	"	"	"		Kathleen Bridges	1092	76		Easement
15349 Nov. 16, 1978	"	"	"		Lazaro J. Verdura	1092	77		Easement
15349 Nov. 16, 1978	"	"	"		Ralph L. Young	1092	78		Easement
15349 Nov. 16, 1978	"	"	"		Laurence Fischer	1092	79		Easement
15349 Nov. 16, 1978	"	"	"		Andrew Beudine	1092	81		Easement
15349 Nov. 16, 1978	"	"	"		James Summers, Jr.	1092	82		Easement
15349 Nov. 16, 1978	"	"	"		Ken Bulay	1092	83		Easement
15349 Nov. 16, 1978	"	"	"		R. A. Hendrix, Jr.	1092	84		Easement
15349 Nov. 16, 1978	"	"	"		R. Keith Greene, et al	1092	85		Easement

INDIRECT or GRANTEE Index to Deeds — Greenville County, S. C.

(M)

KEYS PRINTING CO., GREENVILLE, S. C.

Open at Proper Tab according to First Letter or Letters of Name and refer to Buff Sub-Index sheet for page reference.

FILE NUMBER DATE OF RECORD	GRANTEES FAMILY NAMES	GIVEN NAMES ABCDEFGH	GIVEN NAMES IJKLMNO	GIVEN NAMES PQRSTUVWXYZ	GRANTORS	BOOK	PAGE	No. of Acres	BRIEF DESCRIPTION, LOCATION, ETC. (Not Warranted)
15349 Nov. 16, 1978	Mauldin	a Ltd. Pts. Cablevision Associates			Mary H. Williams	1092	86		Easement
15349 Nov. 16, 1978	"	"	"		Mrs. Harrell Ferguson	1092	87		Easement
15349 Nov. 16, 1978	"	"	"		Harriet Luchney	1092	88		Easement
15349 Nov. 16, 1978	"	"	"		Glenn N. Konning, et al	1092	89		Easement
15349 Nov. 16, 1978	"	"	"		Lawrence J. Stokes	1092	90		Easement
15349 Nov. 16, 1978	"	"	"		Royan H. Moore	1092	91		Easement
15349 Nov. 16, 1978	"	"	"		Ferry Gunn	1092	92		Easement
15349 Nov. 16, 1978	"	"	"		James G. Miles, et al	1092	93		Easement
15349 Nov. 16, 1978	"	"	"		Lillian Heuens	1092	94		Easement
15349 Nov. 16, 1978	"	"	"		Edward H. Morris, Jr.	1092	95		Easement
15349 Nov. 16, 1978	"	"	"		William Young, Jr. et al	1092	96		Easement
15349 Nov. 16, 1978	"	"	"		Nancy G. Briggs	1092	97		Easement
15349 Nov. 16, 1978	"	"	"		Edith Caughman	1092	98		Easement
15349 Nov. 16, 1978	"	"	"		Harry J. Kinsel	1092	99		Easement
15349 Nov. 16, 1978	"	"	"		Clifton Priestly	1092	100		Easement
15349 Nov. 16, 1978	"	"	"		Alice F. Campbell	1092	101		Easement

INDIRECT or GRANTEE Index to Deeds — Greenville County, S. C.

(M)

KEYS PRINTING CO., GREENVILLE, S. C.

Open at Proper Tab according to First Letter or Letters of Name and refer to Buff Sub-Index sheet for page reference.

FILE NUMBER DATE OF RECORD	GRANTEES FAMILY NAMES	GIVEN NAMES ABCDEFGH	GIVEN NAMES IJKLMNO	GIVEN NAMES PQRSTUVWXYZ	GRANTORS	BOOK	PAGE	No. of Acres	BRIEF DESCRIPTION, LOCATION, ETC. (Not Warranted)
15349 Nov. 16, 1978	Mauldin	a Ltd. Pts. Cablevision			Elizabeth Bernstein	1092	102		Easement
15349 Nov. 16, 1978	"	"	"	"	Hattie Mae Jones	1092	103		Easement
15349 Nov. 16, 1978	"	"	"	"	T. S. Edwards	1092	104		Easement
15349 Nov. 16, 1978	"	"	"	"	Rae Ford Wideman	1092	105		Easement
15349 Nov. 16, 1978	"	"	"	"	Barnet E. Olson	1092	106		Easement
15349 Nov. 16, 1978	"	"	"	"	James S. Wearn	1092	107		Easement
15349 Nov. 16, 1978	"	"	"	"	Judith S. Maddox	1092	108		Easement
15349 Nov. 16, 1978	"	"	"	"	Harold S. Bridges	1092	109		Easement
15349 Nov. 16, 1978	"	"	"	"	Richard S. Hendricks	1092	110		Easement
15349 Nov. 16, 1978	"	"	"	"	Hillie Henderson	1092	114		Easement
15349 Nov. 16, 1978	"	"	"	"	Charlie E. Hardy	1092	116		Easement
15349 Nov. 16, 1978	"	"	"	"	A. S. Wundham	1092	117		Easement
15349 Nov. 16, 1978	"	"	"	"	H. D. Erwin	1092	118		Easement
15349 Nov. 16, 1978	"	"	"	"	H. Eckstein	1092	111		Easement
15349 Nov. 16, 1978	"	"	"	"	Mrs. Cesar Pagan	1092	112		Easement
15349 Nov. 16, 1978	"	"	"	"	R. M. Laffette, Jr. M.D.	1092	113		Easement

INDIRECT or GRANTEE Index to Deeds — Greenville County, S. C.

KEYS PRINTING CO., GREENVILLE, S. C.

Open at Proper Tab according to First Letter or Letters of Name and refer to Buff Sub-Index sheet for page reference.

(N)

FILE NUMBER DATE OF RECORD	GRANTEES FAMILY NAMES	GIVEN NAMES ABCDEFGH	GIVEN NAMES IJKLMNO	GIVEN NAMES PQRSTUVWXYZ	GRANTORS	BOOK	PAGE	No. of Acres	BRIEF DESCRIPTION, LOCATION, ETC. (Not Warranted)
15349 Nov. 16, 1978	Mauldin	a Ltd.	Pts.	Cablevision Associates	Martha J. Durham	1092	115		Easement
15349 Nov. 16, 1978	"	"	"	"	Wilkins Norwood	1092	119		Easement
15349 Nov. 16, 1978	"	"	"	"	Ronald C. Hurley	1092	121		Easement
15349 Nov. 16, 1978	"	"	"	"	Barbara Mc Intyre	1092	122		Easement
15349 Nov. 16, 1978	"	"	"	"	Carolyn A. Hakenberry	1092	123		Easement
15349 Nov. 16, 1978	"	"	"	"	Hillie C. Burnside	1092	124		Easement
15349 Nov. 16, 1978	"	"	"	"	Bessie Robinson	1092	125		Easement
15349 Nov. 16, 1978	"	"	"	"	Mrs. Chas. T. Mattison	1092	126		Easement
15349 Nov. 16, 1978	"	"	"	"	Calvin Kelley	1092	127		Easement
15349 Nov. 16, 1978	"	"	"	"	Nancy C. Shackett	1092	128		Easement
15349 Nov. 16, 1978	"	"	"	"	Elton C. Kennedy	1092	129		Easement
15349 Nov. 16, 1978	"	"	"	"	Paula B. Howell	1092	130		Easement
15349 Nov. 16, 1978	"	"	"	"	George F. Letimer	1092	131		Easement
15349 Nov. 16, 1978	"	"	"	"	W. S. Castles	1092	132		Easement
15349 Nov. 16, 1978	"	"	"	"	Douglas W. Brister	1092	133		Easement
15349 Nov. 16, 1978	"	"	"	"	Mark K. Stewart	1092	134		Easement

INDIRECT or GRANTEE Index to Deeds — Greenville County, S. C.

(N)

KEYS PRINTING CO., GREENVILLE, S. C.

Open at Proper Tab according to First Letter or Letters of Name and refer to Buff Sub-Index sheet for page reference.

FILE NUMBER	GRANTEES	GIVEN NAMES	GIVEN NAMES	GIVEN NAMES	GRANTORS	BOOK	PAGE	No. of	BRIEF DESCRIPTION, LOCATION, ETC.
DATE OF RECORD	FAMILY NAMES	ABCDEF GH	IJKLMNO	PQRSTU VWXYZ				Acres	(Not Warranted)
15349 Nov. 16, 1978	Mauldin	a Ltd. Pts. Cablevision	Pts. Associates		Sandra M. Ballenger	1092	135		Easement
15349 Nov. 16, 1978	"	"	"		Clifton C. Johnson	1092	138		Easement
15349 Nov. 16, 1978	"	"	"		William L. Chartier	1092	139		Easement
15349 Nov. 16, 1978	"	"	"		Samuel B. Neely	1092	140		Easement
15349 Nov. 16, 1978	"	"	"		Frank Davis	1092	141		Easement
15349 Nov. 16, 1978	"	"	"		Sylvia Griffin	1092	142		Easement
15349 Nov. 16, 1978	"	"	"		James L. Harris	1092	143		Easement
15349 Nov. 16, 1978	"	"	"		James Kennedy	1092	144		Easement
15349 Nov. 16, 1978	"	"	"		Allen J. Pitts	1092	145		Easement
15349 Nov. 16, 1978	"	"	"		Henry Baxter	1092	146		Easement
17948 Dec. 13, 1978	"		Manufacturing Co. Inc.		Paving Company, Inc. Halloway Asphalt	1093	653		Lot 1 Worley Rd.
19045 Dec. 27, 1978	"		Jackie, Inc.		Secretary of State	1094	372		Articles of Incorporation
20299 Jan. 9, 1979	"	Eugene			Geel F. Wynn	1095	59		Rd. Paris Mt. Sp.
20604 Jan. 11, 1979	"	Doune, Ltd.			William S. Cox	1095	195	39.46	Tract 5- 3.3 Acres Rutledge Lake Bk. 1052 Pg. 920 Acc. Bridges Rd. For orig. see Deed Grab "P. 100 I
24343 Feb. 23, 1979	"	A. J.		Paulette F.	Karl S. Shank, et al	1097	320		Lot 56 Sassafras Dr. "P. 100 I
31210 Apr. 26, 1979	"			Sevier District	a/k/a H. Wilbur Fowler Harry Wilbur Fowler, et al	1101	275		Release

INDIRECT or GRANTEE Index to Deeds — Greenville County, S. C.

KEYS PRINTING CO., GREENVILLE, S. C.

Open at Proper Tab according to First Letter or Letters of Name and refer to Buff Sub-Index sheet for page reference.


(0)

FILE NUMBER DATE OF RECORD	GRANTEES FAMILY NAMES	GIVEN NAMES ABCDEFGH	GIVEN NAMES IJKLMNO	GIVEN NAMES PQRSTUVWXYZ	GRANTORS	BOOK	PAGE	No. of Acres	BRIEF DESCRIPTION, LOCATION, ETC. (Not Warranted)
31206 Apr 26, 1979	Mauldin				Sewer District Warehouse Associates	1101	277		Right-of-Way (M8.4-1-3.9)
31207 Apr 26, 1979	"				Sewer District Harry W. Fowler, et al	1101	280		Right-of-Way (M8.4-1-3.2)
35638 June 1, 1979	"			James Ashury	Donald Eugene Mauldin	1103	876		Hills "Sec. I pt. Lot 30 Edwards Rd. "Green Park"
37683 June 19, 1979	"	Carolyn J.			Carl F. Goodwin, et al	1105	121		Lot 45 North Haven Dr. "Buncombe Greenville County
6521 Aug 23, 1979	"			Industrial Park	Rice Cleveland Co.	1	326		Dedication of lands & streets to "Longforest acres"
15758 Nov 8, 1979	"	Horace L.			E. Richard Bazzel et al	1115	195		Lot 46 Cr. Pcos Dr. & Plains Dr. Springs Tp.
18925 Dec 7, 1979	"	Andrew J., Jr.			Claude R. Rogers	1117	20		Lot 25 = 6.55 Acs. Taylors which & Bennett St. "Stone Land Co. Sec. 4
20528 Dec 27, 1979	"	Andrew J., Jr.			Daniel Denby Davenport, et al	1117	954		Pt. Lots 46 + 47 Cor. E. Stone Ave. Bennett St. "Stone Land Co. Sec. 4
20527 Dec 27, 1979	"	Andrew J., Jr.			Daniel Denby Davenport, et al	1117	957		Pt. Lots 46 + 47 Cor. E. Stone Ave. +
23184 Jan 28, 1980	"	Andrew J., Jr.			Claude R. Rogers	1119	646		Lot Hall Rd.
25654 Feb 26, 1980	"	Andrew J., Jr. et al			Richard Shirley Buchanan	1121	97		Pt tract 5 Old Grove Rd, (Center Ave.) "East Overbrook"
32435 May 6, 1980	"	Cathy S.		William J.	Robert P. Harling et al for auto sales of Georgia, Inc.	1125	209		Pt lot 15 + pt. lot 13 Briarcliff Dr Austin Tp.
34167 May 27, 1980	"	Commercial Properties a Ptn.			master Frank P. McEwan et al formerly Hungry Bull Inc. et al	1126	472		4 Lots Hwy 276 also strip, shown on deed Bk. 1006 pg. 595
36586 June 24, 1980	"			Road Food et al	Hungry Bull Inc.	1128	89		Assignment of lease - for mem. of
8963 Sept 19, 1980	"			Terry Lee et al	Norris Malpass	1133	887		Lot 18 and part lot 17 Alberta Ave
"	"			Shirley D.	" "	1133	887		

INDIRECT or GRANTEE Index to Deeds — Greenville County, S. C.

(0)

KEYS PRINTING CO., GREENVILLE, S. C.


 Open at Proper Tab according to First Letter or Letters of Name and refer to Buff Sub-Index sheet for page reference.

FILE NUMBER DATE OF RECORD	GRANTEES FAMILY NAMES	GIVEN NAMES ABCDEFGHIJ	GIVEN NAMES KLMNO	GIVEN NAMES PQRSTUVWXYZ	GRANTORS	BOOK	PAGE	No. of Acres	BRIEF DESCRIPTION, LOCATION, ETC. (Not Warranted)
8858 Sept. 19, 1980	Mauldin			2 Pts. Properties,	Barry R. Batson	1133	825		Plaza" Mauldin Lot 4 Winchester Ct. Oak Tree Rd.
9725 Sept. 26, 1980	"			W. R.	J. H. Mauldin	1134	349		Tract also 6.89 acres Rutherford Road to Greenville County
16340 Nov. 28, 1980	"	Centre Industrial Park			Worthy Group	1	373		Dedication: 4 Transfer of Street
24803 Mar. 5, 1981	"		John. J.		W. Daniel Garborough, Jr.	1143	715		Int lot 4 also int Parcel A
34552 June 12, 1981	"	H. N. and or	J. H. and etal		William R. Mauldin	1149	905		Special Power of attorney
" "	"	B. E. etal			" " "	1149	905		
15063 Dec. 30, 1981	"		J. H.		W. R. Mauldin	1160	177		2 Tracts
21523 Mar. 26, 1982	"		J. H.		Jaye Ayers Cannon	1164	459		4 Tracts also Easement
22803 Apr. 12, 1982	"	B. E. etal			J. H. Mauldin	1165	240		4 Tracts & Easement for orig see Deed BK 1164 Page 459
" "	"	H. N. etal			" " "	1165	240		
23275 Apr. 19, 1982	"		J. H.		as Co. Justice V/A with J. M. Perry The S. C. Natl Bank, etal	1165	529		Quit Claim Deed 4 Parcels
24515 May 4, 1982	"	Norace L.			+ Jr. V/w of Janice W. M. Colburn First Natl Bank as Exec.	1166	341		Lot 4 Michael Dr. Meadows"
27325 June 7, 1982	"	Circle Investors,	a S.C. Gen. Pts.		Paul A. Whitcomb	1168	191		Lot 20 Mauldin Cir "Mauldin S'ville, Austin Tp.
27939 June 14, 1982	Mauldin			Richie W.	Mickey R. Pruitt	1168	558		Int. Lot 702 Westwood Sec. VI
28051 June 15, 1982	Mauldin	Circle Investors	a S.C. Gen. Pts.		Bob E. Jones, etal	1168	648		Certificate of Authority
2151 July 27, 1982	Mauldin	Cablevision	a Ltd. Pts.	Associates	Herbert C. Burnham et al	1170	779		Easement

INDIRECT or GRANTEE Index to Deeds — Greenville County, S. C.

KEYS PRINTING CO., GREENVILLE, S. C.

Open at Proper Tab according to First Letter or Letters of Name and refer to Buff Sub-Index sheet for page reference.

FILE NUMBER DATE OF RECORD	GRANTEES FAMILY NAMES	GIVEN NAMES ABCDEFGHIJ	GIVEN NAMES JKLMNOPQ	GIVEN NAMES RSTUVWXYZ	GRANTORS	BOOK	PAGE	No. of Acres	BRIEF DESCRIPTION, LOCATION, ETC. (Not Warranted)
11995 Nov. 16, 1982	Mauldin			Janice D. + Russell B.	Horace L. Mauldin	1177	350		Lot 4 Michael Dr.
12,575 Nov. 23, 1982	"			Land Co. A. Mauldin Palmetto	Richard J. Feeny, et al	1177	760		2 Lots Palmetto Dr. Mt. Park Chick Spr. 20
17306 Jan. 14, 1983	"	A. J. J.			Richard A. Waldrep	1180	867		Lots 9 + 10 Kinney Road Piney
34376 June 17, 1983	"	Auto Parts Co. Inc.			L. B. Gosnell Jr. et al	1190	667		Lease Rd., King Acres
3560 Aug 1, 1983	"			John J. + Sheila B.	H. L. League, et al	1193	486		Lot 10 Old Chick Springs Rd.
5670 Aug 17, 1983	"	Cathy D +		William J.	John A. Mengel et al	1194	574		Lot 38 + Pt Lot 39 Old Chick Springs White Oak Hills Sec III
6018 Aug 19, 1983	"	Horace L.			A. J. Prince Builders	1194	729		Lots 15, 63, 64, 66 Green Fern Dr.
8026 Sept 7, 1983	"			M. et al Philippe Lita	Harold Lee Snipes Jr.	1195	903		Lot 13 Belyrove Close Gray Dr Rm
"	"			Dorcas C.	"	1195	903		
25420 Feb 17, 1984	"			Wilma J.	J. H. Mauldin	1206	431	1.13	acres Mills Sec D.
37046 May 24, 1984	"	Sicie M.			Fred V. Wilson	1213	280		Life Estate Int. Lot 7 Woodside
16136 Nov 28, 1984	"	A. J. J.			Alex B. Dennis	1227	251		Lot 1 Piney Mt. Rd.
16136 Nov 28, 1984	"	A. J. J.			Alex B. Dennis	1227	252		Lots 2+3 Claremont Dr.
16136 Nov 28, 1984	"	A. J. J.			Alex B. Dennis	1227	253		Lot 1 Cr. Claremont Dr + Piney Mt. Rd. Park
27343 Mar 18, 1985	"	Ebbie Hall			Harold W. Wood	1235	40		Lot 3 Easley Bridge Rd. Camilla Coleman Hts.
29868 Apr 5, 1985	"			J. H.	Mauldin Mfg. Co. Inc.	1236	573		Lot 138 Alta Vista Circle

INDIRECT or GRANTEE Index to Deeds — Greenville County, S. C.

(P)

KEYS PRINTING CO., GREENVILLE, S. C.

Open at Proper Tab according to First Letter or Letters of Name and refer to Buff Sub-Index sheet for page reference.

FILE NUMBER DATE OF RECORD	GRANTEES FAMILY NAMES	GIVEN NAMES ABCDEFGHIJ	GIVEN NAMES KLMNO	GIVEN NAMES PQRSTUVWXYZ	GRANTORS	BOOK	PAGE	No. of Acres	BRIEF DESCRIPTION, LOCATION, ETC. (Not Warranted)
29861 Apr 5, 1985	Mauldin		J. A.		Mauldin Mfg. Co. Inc.	1236	575		Lot 1 Warley Rd. Also R/W
31928 Apr 24, 1985	"	Franklin S.	etal		The Smith Companies	1237	860		Lot 14 Shubuta Ct. Farmington, Sec 14
"	"	Elizabeth B.	etal		"	1237	860		
32487 Apr 29, 1985	"	B. E.	etal		Small Business Administration	1238	154		
"	"	H. N.	etal		"	1238	154		Lot
1154 July 10, 1985	"		Nolan L. ^{etal}		Jessie A. Freeman	1243	830		General Power of Attorney Also right of Ingress & Egress Lot Cr. Clark Ave. & Poplar Dr.
1597 July 15, 1985	"	Brenda B.			Belton W. Brady	1244	144		
17792 Sept 4, 1985	"	B. E.	etal		Camp Road Properties	1247	971		Tract 2 Hwy 21
"	"	H. Neil	etal		"	1247	971		
28572 Mar 3, 1986	"		Janice R + Russell B.		Harace L. Mauldin	1260	854		Longforest Acres Lot 46 Cr Pecost + Plano Dr
38989 May 23, 1986	"	Arthur J.			Wilden Realty Co.	1266	994		Lot, alley
41087 June 9, 1986	"			Jeresa C.	Philippe M. Mauldin	1268	179		Int Lot 13 Gray Fox Run
232 Jul 1, 1986	"	Art			Catherine N. Johns	1270	29		Lots 20 + 49
1194 Jul 9, 1986	"		James A.		W. H. Alford	1270	632		Lots 9 + 10 Halliday Hills Sec 2
2430 Jul 17, 1986	"			Wayne ^{etal}	Hake Waddy Watson	1271	298		Lot 9 "The Four Seasons" see Bk. 114 pg 529 Bk. 116 pg 346 Assignment of lease, for orig see
25047 Dec 16, 1986	"	Andrew J.		Simothy	Associated Realty Co of Greenville R. Co	1283	401		

REVERSE or GRANTEE Index to Deeds — Greenville County, S. C.

REG. U. S. PAT. OFFICE *Charmotte* County Indexes Since 1888 An Identifying Trade Mark

Open at Proper Tab according to First Letter or Letters of Name and refer to Buff Sub-Index sheet for page reference.

COTT FAMILY NAME INDEX No. 75 © 1949
MADE BY THE COTT INDEX COMPANY, COLUMBUS, OHIO
SOLD BY PHOTO COPY SUPPLY, MAULDIN, S. C.

()

FILE NUMBER	DATE OF RECORD	GRANTEES FAMILY NAMES	GIVEN NAMES ABCDEFGH	GIVEN NAMES IJKLMNO	GIVEN NAMES PQRSTUWXYZ	GRANTORS	BOOK	PAGE	No. of Acres	BRIEF DESCRIPTION, LOCATION, ETC. (Not Warranted)
26346	Dec 16, 1986	Mauldin		etal		^{of Greenville a pt} Associated Realty Co.	1283	396	5.69	ac. Co Cedar Ln Rd + Orchid Dr.
31072	Jan 28, 1987	"			W. R.	B. E. Mauldin	1287	293		Lot Wintergreen Lane
36645	Mar 10, 1987	"		John C.		John S. Linder	1289	953		Power of attorney
56564	June 19, 1987	"			Jerry	J. R. Nash	1297	767		Lot Old Spartanburg Rd.
14442	Sept 23, 1987	"		Ma D.	Patricia S.	George Sumit ^{etal}	1305	702		Colonial Hills Lot 20 3 Amy Lane
42560	Apr 4, 1988	"			Paulette	A. J. Mauldin	1321	96		Pebble Creek Sub. Pk 1 Int Lot 56 Sassafras Dr.
42561	Apr 4, 1988	"			Paulette	Andrew J. Mauldin ^{Jr.}	1321	98		J. Taylor also 2.08 acs Walker Rd. Oneal Sp. Lot 25 (6.55 acs) Edwards St. Chick Sp.
47496	May 3, 1988	"	David			Nallah C. Farrest	1323	976		Paris Mt. Sp. Lot 21 Wundermere Sub.
56544	June 21, 1988	"	B. Brenda	etal		Berton W. Brady ^{Jr}	1328	791		Easement
57248	June 23, 1988	"		King	Timothy	Charles M. King ^{etal}	1329	186		Lot 40 Woodfield Ave. H. Club
57533	June 24, 1988	"		Leigh	Lore	Rozell Collins	1329	420		Int Lots 5, 6, 7 + 8 Chick Spg Sp.
57534	June 24, 1988	"		Leigh	Lori	Catherine Ann Greer ^{etal}	1329	422		Int Lots 5, 6, 7 + 8 Chick Spg Sp.
21175	Oct 31, 1988	"	B. E.	etal		SA Thomas gudson, Gibson ^{etal} Thomas J. Gibson	1342	666		24.74 Acres + 19.58 acs Hunts Bridge + Rutledge Lake Rds.
"	"	"	H. N.	etal		"	1342	666		"
22196	Nov 3, 1988	"			Manufacturing Co.	Estate of Bay P. R. J. H. Mauldin	1343	173		Lot Camp Rd. Chick. Spg Sp.
130407	Dec 28, 1988	"			Ronald	Raymond Burton	1348	270	2.62	acres Berea Dr.

REVERSE or GRANTEE Index to Deeds — Greenville County, S. C.

REG. U. S. PAT OFFICE *Chas McCalls* County Indexes Since 1888 An Identifying Trade Mark

Open at Proper Tab according to First Letter or Letters of Name and refer to Buff Sub-Index sheet for page reference.

COTT FAMILY NAME INDEX No. 75 © 1949 MADE BY THE COTT INDEX COMPANY, COLUMBUS, OHIO SOLD BY PHOTO COPY SUPPLY, MAULDIN, S. C.

FILE NUMBER	GRANTEES FAMILY NAMES	GIVEN NAMES ABCDEFGH	GIVEN NAMES IJKLMNO	GIVEN NAMES PQRSTUVWXYZ	GRANTORS	BOOK	PAGE	No. of Acres	BRIEF DESCRIPTION, LOCATION, ETC. (Not Warranted)
6083 Feb 10, 1989	Mauldin	J. et al			By P.R. Estate of J. H. Mauldin	1352	598		Deed of Distribution, Lot Camp Rd + lot 5 of U.S. Hwy 25, 0.84 ac. Pointe Hwy + Sidney St.
"	"	J. D. et al			"	1352	598		
6082 Feb 10, 1989	"	J. E. et al			By P.R. Estate of J. H. Mauldin	1352	600		Deed of Distribution = 0.27 ac. U.S. Hwy 25 = lot 7, also lot 1 Wexley Rd.
"	"	J. D. et al			"	1352	600		
6084 Feb 10, 1989	"		Mary B		By P.R. Estate of J. H. Mauldin	1352	602		Deed of Distribution for Cherry Rd. King Acres Green
7697 Feb 22, 1989	"		now Shelia B. McNeel		Guardian ad Litem Shelia Black Michael E. Lynch	1353	626		Lot 10 Old Chick Spur
12252 Mar 27, 1989	"			Inc. Properties Subdistrict Sewer	David A. Brown et al	1356	642		Lot across Lane, Mauldin
19297 May 3, 1989	"				_____	1360	836		Waiver of Right of way encroachment
28124 May 26, 1989	"	Associates			Co. Mauldin Manufacturing	1362	927		Lot Camp Rd. Chick Spur of
36202 Aug 15, 1989	"	Franklyn C. et al			et al Timothy W. Mauldin	1370	361		pt Lot 10 The Four Seasons
"	"	Claudia W. et al			"	1370	361		
36984 Aug 18, 1989	"	Lozan J. Harvie + Michelle			PA Paulette J. Mauldin Paulette J. Mauldin George	1370	765	2.08	acres Walker Rd. O'Neal Jo
46504 Oct 16, 1989	"			Square Inc	Chanticleer Real Estate Inc.	1376	218		30 Lots Hidden Hills Dr. also Parcel also chnt parcel also chnt interest in R/W, also chnt Private St.
"	"			"	"	1376	218		276
46506 Oct 16, 1989	"			Square Inc	Chanticleer Real Estate Inc.	1376	223	13.795	acres w. Butler Ave + U.S. Hwy Rds.
46505 Oct 16, 1989	"			Square Inc	Chanticleer Real Estate Inc.	1376	225	3.7	acres Fairfield + S. Fairfield
50483 Nov 7, 1989	"		(Greenville) Associates Ltd Pto. + Ridge		_____	1378	718		General Partner's Affidavit

