

INDIRECT or GRANTEE Index to Deeds — Greenville County, S. C.

REG. U. S. PAT. OFFICE *Chas. McClellan* County Indexes Since 1888 An Identifying Trade Mark

Open at Proper Tab according to First Letter or Letters of Name and refer to Buff Sub-Index sheet for page reference.

COTT FAMILY NAME INDEX No. 75 © 1949
MADE BY THE COTT INDEX COMPANY, COLUMBUS, OHIO
SOLD BY WALKER, EVANS & COGSWELL CO., CHARLESTON, S.C.

(A)

FILE NUMBER	DATE OF RECORD	GRANTEES FAMILY NAMES	GIVEN NAMES ABCDEFGH	GIVEN NAMES IJKLMNO	GIVEN NAMES PQRSTUWXYZ	GRANTORS	BOOK	PAGE	No. of Acres	BRIEF DESCRIPTION, LOCATION, ETC. (Not Warranted)
15872	Jan 2, 1975	Miller	W. Gregory	+	J. Patricia	etal. E. Paul Newsome	1012	584		"Forest Hills" Lot 12 Bridgwood Ave.
16790	Jan 15, 1975	"	W. Gregory	+	J. Patricia	etal. E. Paul Newsome	1012	201		"Forest Hills" Lot 1 x Bridgwood Ave.
17200	Jan 21, 1975	"	etal. Charles			Mamie S. Black	1013	496	1	Acre tract
"	"	"	etal. Angela B.			" "	1013	496		
11421	Feb 21, 1975	"	Virginia		Virginia	George W. Newsome	1014	711		
19615	Feb 21, 1975	"			Joan Helton	William Lafayette Miller	1014	871		
"	"	"			Lafayette William	Joan Helton Miller	1014	871		
19619	Feb 21, 1975	"			Joan H. William	William S. Miller	1014	881		Ave. which says P. "Life Est." Lots 4 + 5 Givill
24438	Apr 22, 1975	"			Louise, etal.	Rindsey Real Est. Co., Inc.	1017	173	}	Lot 3, Ecole Dr. "Ecole Res." Sec. I
"	"	"			Mary	" "	1017	173		
"	"	"			Alva Petal Joseph	" "	1017	173		
25425	May 2, 1975	"	M. etal.		Edward	Justin Enters, Inc.	1017	617	}	Lot 3 Sheffield Dr. "Cantonway" Sec. I
"	"	"	etal.		Catherine	" "	1017	617		
27463	May 23, 1975	"	M.		Cheryl	John C. etal. Herschel S. Futrell	1018	765		"The Village" Lot 22 Chedoke Dr. Sec. I Also R/W to ingress + egress
28732	Jun 9, 1975	"			James	Mae Willie etal. John S. Redmond	1011	525		Lot 3 Miller St. near Dille "Del Norte"
29499	June 13, 1975	"			David F. +	Patricia L. Warren L. Doty etal.	1019	824		Lot 339 Ellerman Ln. Sec. I Mt. P.
30532	June 25, 1975	"			E. Stone +	as TRS. Thomas W. etal. Thomas W. Miller	1020	288		Lot. 62.21 Acre Paris

INDIRECT or GRANTEE Index to Deeds — Greenville County, S. C.

(A) REG. U. S. PAT. OFFICE *Chas McCott* County Indexes Since 1888 An Identifying Trade Mark

Open at Proper Tab according to First Letter or Letters of Name and refer to Buff Sub-Index sheet for page reference.

COTT FAMILY NAME INDEX No. 75 © 1949 MADE BY THE COTT INDEX COMPANY, COLUMBUS, OHIO SOLD BY WALKER, EVANS & COGSWELL CO., CHARLESTON, S.C.

FILE NUMBER DATE OF RECORD	GRANTEES FAMILY NAMES	GIVEN NAMES ABCDEFGH	GIVEN NAMES IJKLMNO	GIVEN NAMES PQRSTUVWXYZ	GRANTORS	BOOK	PAGE	No. of Acres	BRIEF DESCRIPTION, LOCATION, ETC. (Not Warranted)
30700 June 26, 1915	Miller	Agnes ^{F.}			Sara J. Luttins <i>and + Admin.</i>	1020	387		Power of Atty. Pt. Dec. of Vign Monaghan mtd
30850 June 27, 1915	"	Alvin P. ^{E.} <i>et al.</i>	Jamiet		Canon Powers, <i>et al.</i>	1020	474		Lot 64 Co. Parker Rd + Beattie near Taylor
626 July 8, 1915	"	Charles ^{E. Sp.} <i>et al.</i>	J. E.		Virginia A. Jones <i>Goldsmith</i>	1020	700		Strip U.S. Hwy. 29
1479 July 17, 1915	"			<i>et al.</i> Vernon E.	Verio Bagwell <i>et al.</i>	1021	410		Lot 7 Jay Wood Dr. Piney Ridge Dr. Piney Ridge
"	"			<i>et al.</i> Polly H.	"	1021	410		"
2137 July 24, 1915	"	Mary D. ^{F.} <i>Meloch</i>	Robert H.		Calvin M. <i>et al.</i> Dimpson	1021	733		2'ville, Austin Tp. Lot 75 Dec. I "Westward"
3342 Aug. 12, 1915	"	Lorrie ^{F.} <i>et al.</i>	Rosa K.		J. D. <i>et al.</i> Kuster	1022	585		"Kennedy Park" Lot 21 Blossom Dr.
4175 Aug. 14, 1915	"	John D.			Samy Mc Donald <i>et al.</i> Neal	1022	700		Lot 1 Rowles Ave. + Elston Dr.
"	"	Lorraine <i>et al.</i>			"	1022	700		"
6415 Sept 9, 1915	"		J. D.		J. E. <i>et al.</i> Dummev	1023	842	13.24	RD Ac. Anderson Bridge "Montclair" Dec 4 near Mueller
7134 Sept 16, 1915	"		John M. R.		Howard W. <i>et al.</i> Martin	1024	253		Lot 114 Manchester Dr.
8186 Sept 26, 1915	"	Carolyn ^{F.} <i>et al.</i>	Lawrence		David W. <i>et al.</i> Dreifus	1024	842		Lot 34 Mountaintrook Dec 11 Mueller
9157 Oct. 6, 1915	"		James A. ^{F.} <i>et al.</i>	Peggy R.	Rowmond <i>et al.</i> Enter, Inc.	1025	327		Lot 110 Jannet Wood I "Berea Forest"
9863 Oct. 13, 1915	"		Mariam ^{F.} <i>et al.</i>	William	Lea P. <i>et al.</i> Lawson	1025	715		Lot 9 Watkins Rd Dec Willsborough Dec. 3
9787 Oct 15, 1915	"	H. ^{F.} <i>et al.</i>	Jake R.		James R. <i>et al.</i> Byars	1025	678		at Lot 146 Puffy Lane Dr "University Hts."
10623 Oct. 21, 1915	"	Carolyn ^{F.} <i>et al.</i>	Michael E.		Frank P. <i>et al.</i> McGowan, Sp	1026	135		and Lot 137 Twinbrook

INDIRECT or GRANTEE Index to Deeds — Greenville County, S. C.

7
(B)

REG. U. S. PAT. OFFICE *Chas. McCall* County Indexes Since 1888 An Identifying Trade Mark

Open at Proper Tab according to First Letter or Letters of Name and refer to Buff Sub-Index sheet for page reference.

COTT FAMILY NAME INDEX No. 75 © 1949
MADE BY THE COTT INDEX COMPANY, COLUMBUS, OHIO
SOLD BY WALKER, EVANS & COGSWELL CO., CHARLESTON, S.C.

FILE NUMBER	GRANTEES FAMILY NAMES	GIVEN NAMES ABCDEFGH	GIVEN NAMES IJKLMNOP	GIVEN NAMES PQRSTUWXYZ	GRANTORS	BOOK	PAGE	No. of Acres	BRIEF DESCRIPTION, LOCATION, ETC. (Not Warranted)
11964 Nov. 4, 1975	Miller		D. James	V. Jommie	Northland Properties, Inc. et al.	1026	782		Tract "Coach Hills" Lot 180 Old Orchard
12167 Nov. 6, 1975	"	Anthony			Reverend J. Murray et al.	1026	381	15	Tr. near N. to lot 181 to access to...
12212 Nov. 7, 1975	"	Eileen H.		Robert E. Wayne Robert	Wesley W. Bell et al.	1026	969		Hampton Mill Lot 26 "White St" West
12407 Nov. 10, 1975	"				Mary Frances Miller	1027	08		"Owen Park" 1/2 Acre Lot 62 Bedford Lane
13553 Nov. 21, 1975	"		Jenny B.		Dolce P. Baker et al. + Exec.	1027	565		great E. d. Pool Est. Lot 4 = 1.9 Acre. Mrs. Carroll Rd.
14727 Dec. 5, 1975	"	Ethel			Ethel M. Howard	1028	181		Lot 53 Cutler Ridge Grant
14731 Dec. 5, 1975	"		Oil Co., Inc.		Mary Ellen Austin King	1028	366	.60	Ac. D.C. Hwy. 8 Oaklawn
15197 Dec. 18, 1975	"		William H.		John M. Flynn	1029	25	3.52	Ac. Piedmont - Monville Rd.
15793 Dec. 18, 1975	"		J. H.		William H. Miller	1029	46		Limited Power of Atty. (De Forest Circle)
16652 Dec. 30, 1975	"		J. B.		Jerry D. Mills, et al.	1029	473		Int. .038 Acre. Deborah Lane
16671 Dec. 30, 1975	"			Morgan Shirley	C. S. Morgan	1029	488		See II Lot 41 + 42 Janglewood
16840 Dec. 31, 1975	"	Evelyn		D. Warren	Michael P. English et al.	1029	635		Fin. Add. Coleman Hwy. near Tr. Rd. Lot 162 + pt. Lot 161 Alta Vista
18514 Jan. 17, 1976	"				James H. Lempire	1030	444		Lot 15. 2.1 Acre in lot 5100
19382 Jan. 30, 1976	"	Douglas A.		Marilyn A.	Donald R. Ladd	1030	926		"Westwood" Drive, Dec II Lot 323 Willowtree Dr.
19456 Jan. 30, 1976	"		Jamie W.	Stephen H.	Gladys Elizabeth Huff	1030	948		Lot 5 Westcliffe Acre. Dec II
19458 Jan. 30, 1976	"		Jamie W.	Stephen H.	J. H. Philpot, as TR.	1030	949		Dec II "Westcliffe" Futchaum Road. Lot 5 Acre.

INDIRECT or GRANTEE Index to Deeds — Greenville County, S. C.

(8) REG. U. S. PAT. OFFICE *Chas. McCorkle* County Indexes Since 1888 An Identifying Trade Mark


Open at Proper Tab according to First Letter or Letters of Name and refer to Buff Sub-Index sheet for page reference.

COTT FAMILY NAME INDEX No. 75 © 1949
MADE BY THE COTT INDEX COMPANY, COLUMBUS, OHIO
SOLD BY WALKER, EVANS & COGSWELL CO., CHARLESTON, S.C.

FILE NUMBER DATE OF RECORD	GRANTEES FAMILY NAMES	GIVEN NAMES ABCDEFGHIJ	GIVEN NAMES JKLMNO	GIVEN NAMES PQRSTUVWXYZ	GRANTORS	BOOK	PAGE	No. of Acres	BRIEF DESCRIPTION, LOCATION, ETC. (Not Warranted)
21631 Feb. 16, 1916	Millers	M. +	Delores	James B. N. et al.	John Neal McDaniel et al.	1032	128		Lot 218 Poinsettia Dec. II
21942 Mar. 1, 1916	"	"	Kenneth et al.	"	Jim McLaughry, Jmc.	1032	281		Lot 41 Danewood Dec. II
"	"	"	Mary J. et al.	"	"	1032	281		
22603 Mar. 8, 1916	"	"	Cecil et al.	John et al.	Roy W. Bayne	1032	685		Lot 6 Morris Jb.
"	"	"	Wrena	"	"	1032	685		
22440 Mar. 11, 1916	"	"	David R. + Linda	Willie, Jr.	Michael D. Burnette	1032	835		Lot 3 "Kendall Green" Blossom Terrace
23281 Mar. 15, 1916	"	"	Billie C. +	Waddy	B. Eugene Langley et al.	1032	981		Lot 10 Apple Dr. "Apple Cir." I Hammetts Austin T.
24101 Mar. 22, 1916	"	"	"	Vera N.	Clyde W. Miller, Jr.	1033	440		cont. pt. Lot 20 Mustang Hys. Gville Tp.
24241 Mar. 24, 1916	"	"	Hattie E.	"	Narcelia M. Gambrell	1033	582		Lot 71 Washington "Spring Forest"
25094 Apr. 1, 1916	"	"	"	John T. et al.	Fredrick D. House et al.	1033	969		Lot 12 Old Spartanburg Rd
25954 Apr. 7, 1916	"	"	Charles M. Jr. et al.	"	James S. Gilbert et al.	1034	401		Lot 73 Bleatwood Dr "Magnolia Ave."
"	"	"	Dianne	"	"	1034	401		
26214 Apr. 14, 1916	"	"	"	B. et al.	"	1034	311		Lot 13 "Magnolia Ave."
"	"	"	"	"	"	1034	311		"
28247 May 3, 1916	"	"	Nancy	Chas Lee	Wm. Saldemith Co.	1035	637		"Perry Estate" Lot 46 Durand Dr., "Chest"
28283 May 3, 1916	"	"	John	"	Nancy H. Massey	1035	651		Ac. + 1.09 Dec. Inland Sp.

INDIRECT or GRANTEE Index to Deeds — Greenville County, S. C.

REG. U. S. PAT. OFFICE *Chas. McCall* County Indexes Since 1888 An Identifying Trade Mark

 Open at Proper Tab according to First Letter or Letters of Name and refer to Buff Sub-Index sheet for page reference.

COTT FAMILY NAME INDEX No. 75 © 1949
MADE BY THE COTT INDEX COMPANY, COLUMBUS, OHIO
SOLD BY WALKER, EVANS & COGSWELL CO., CHARLESTON, S.C.

(C)

FILE NUMBER DATE OF RECORD	GRANTEES FAMILY NAMES	GIVEN NAMES ABCDEFGHIJ	GIVEN NAMES JKLMNO	GIVEN NAMES PQRSTUVWXYZ	GRANTORS	BOOK	PAGE	No. of Acres	BRIEF DESCRIPTION, LOCATION, ETC. (Not Warranted)
29990 May 20, 1976 30680	Millers	B. + Maule Barbara Malcolm			Westchester Sub. D. + d. Camp.	1036	595		Winding Way Paperline Sec. II Lot 9 to Row Charleston Oak Dr.
May 26, 1976 30764	"	J. Harold			Lillian H. Miller	1036	960		Power of Atty. "Rockvale" Sec. I Grants to cont pt. Lot 7 + 8 on same st.
May 27, 1976 31795	"	Nazel C.			Frank H. Walker et al	1037	36		cont. to same lot. Lot 298 Carolina Ave
June 1, 1976 32752	"	Maggie			Wm. S. Miller	1037	329		Pinetree near Jule Rock Reservoir Lot 9 + Pt Lot 8 D. Saluda
June 16, 1976 33270	"	JACK R. Rebecca P.			Mozelle M. Baha	1038	59		
June 21, 1976 33518	"	Alvin P. + Janet L.			Donald F. Hargrove et al	1038	210		Lot 2 Stevenson Lane Lee Hts. Cleveland 2P.
June 23, 1976 33828	"	Alicia, et al			J. W. Miller	1038	465	0.23	Acres, U. S. Hwy. 276
June 25, 1976 33806	"	Wing J. + Mary			Westminster Co.	1038	043		Lot 86, Salisbury Sec. I-A Way "Marshall Court"
June 25, 1976 33806	"	Gradina +			David Ashler Shockley	1038	670		lots 152-157, Rockledge
June 25, 1976 33806	"					1040	55		
July 20, 1976 3920	"	Jack W. + Rose M.			Donald D. Sherrill et al	1040	465		2 1/2 Acre Sec. I Lot 35 Fainettie Saluda TP.
Aug 10, 1976 04984	"	Carlene H.			Carl C. Sanford	1041	1	1.05	Ac. Mallivene Lake Rd
Aug 20, 1976	"	James H.			Fainettie Realty Co.	1041	576		Lot 286 Rainwood Dr "Fainettie" Sec. I. Saluda
"	"	James			"	1041	576		
Aug 20, 1976 5180	"	W. + N. Bernie + Stephen			John A. Foster et al	1041	581		"Richmond Hills" Lot 11 Suffolk Dr. Sec. II
Aug. 23, 1976	"	Marion K. + Richard			Lena M. Jones Henderson et al	1041	642	0.85	Acres Woodruff Rd.

INDIRECT or GRANTEE Index to Deeds — Greenville County, S. C.

(C) REG. U. S. PAT. OFFICE *Chas McCott* County Indexes Since 1888 An Identifying Trade Mark

Open at Proper Tab according to First Letter or Letters of Name and refer to Buff Sub-Index sheet for page reference.

COTT FAMILY NAME INDEX No. 75 © 1949
MADE BY THE COTT INDEX COMPANY, COLUMBUS, OHIO
SOLD BY WALKER, EVANS & COGSWELL CO., CHARLESTON, S.C.

FILE NUMBER DATE OF RECORD	GRANTEES FAMILY NAMES	GIVEN NAMES ABCDEFGH	GIVEN NAMES IJKLMNO	GIVEN NAMES PQRSTUVWXYZ	GRANTORS	BOOK	PAGE	No. of Acres	BRIEF DESCRIPTION, LOCATION, ETC. (Not Warranted)
5181 Aug. 23, 1976 3497	Miller			Mason R. & Richard M.	William C. Blair et al	1041	646	0.98	Acres Woodruff Rd.
Aug. 26, 1976 6107	"			Jamie W. & Stephen H.	John A. Jester et al	1041	850		Strip "Richmond Mills"
Sept. 3, 1976 6904	"	Boyer Jr.			Eugene S. Bessell	1042	510	1.00	See Saluda Tp County Rd
Sept. 10, 1976 10284	"	Ofelia J.		Donald #20665 2-7-77 Dennis J. Anderson Ralph C. Winston et al	Winston W. Cox	1042	717		Parcel No. 116 - 0.75 Ac. Mariz Prop. Regime
Oct. 13, 1976 10379	"			William	William N. Miller, Jr. et al	1044	545		Unit B - 29 Middleton Place "Dorchester" Sec. II
Oct. 14, 1976 10380	"			Michael & Patricia B.	David M. Napper	1044	608		Lot 108 Hillborough Dr "Dorchester" Sec. II
Oct. 14, 1976 10110	"			Michael & Patricia B.	Ruey R. Napper	1044	610		Unit Lot 108 Hillborough Dr "Dorchester" Sec. II
Oct. 14, 1976 11211	"				Ralph C. Winston, III et al	1044	701		Lot 108 Hillborough Dr, "Dorchester"
Oct. 14, 1976 11756	"	Carlene J.			Carl C. Sanford Sr	1045	268		Lot Saluda Tp Obony Mills Brandon Part Sec II
Oct. 29, 1976 12263	"	Alfred E. & Mary Sue			Edgar L. Yates et al	1045	313		Lot 308 Woodward St. Mariz Prop. Regime
Nov. 3, 1976 15115	"			William N. Jr.	Joe W. Miller	1045	573		Unit Unit A-2d Middleton Place
Dec. 3, 1976	"	Burl E. et al			E. Harry Kelley	1041	223		Lot 213 Eastcliffe Way "Westcliffe" Sec. II-B
"	"	Gynnette S. et al			" "	1041	223		
15546 Dec. 8, 1976 16382	"	Carlene J. et al			Carl C. Sanford	1047	490		Release of Restriction "Lake Harbor"
Dec. 16, 1976 18228	"			Jerry B.	Woodruff Ind S & S. et al	1047	959		Lot #1 Harbor Dr.
Jan. 7, 1977	"			Ina Nell	C. J. Financial Services Inc.	1049	307		Lot 91 "Oak Crest" Sec. I

INDIRECT or GRANTEE Index to Deeds — Greenville County, S. C.

REG. U. S. PAT. OFFICE *Chambliss* County Indexes Since 1888 An Identifying Trade Mark

Open at Proper Tab according to First Letter or Letters of Name and refer to Buff Sub-Index sheet for page reference.

COTT FAMILY NAME INDEX No. 75 © 1949
MADE BY THE COTT INDEX COMPANY, COLUMBUS, OHIO
SOLD BY WALKER, EVANS & COGSWELL CO., CHARLESTON, S.C.

(2)

FILE NUMBER DATE OF RECORD	GRANTEES FAMILY NAMES	GIVEN NAMES ABCDEFGH	GIVEN NAMES IJKLMNO	GIVEN NAMES PQRSTUVWXYZ	GRANTORS	BOOK	PAGE	No. of Acres	BRIEF DESCRIPTION, LOCATION, ETC. (Not Warranted)
18672 Jan. 12, 1977	Miller			Loyd et al Ronald et al.	James R. Deum et al	1049	576		Lot 71 Holly Lane" Holly Springs Sec. II Mauldin
"	"			Sandra H.	" "	1049	576		
18861 Jan. 14, 1977	"		K. Marion	Richard M	Elvira M. Greene	1049	677	0.36	Geo. Woodruff Rd.
19210 Jan. 14, 1977	"			Rae Wilma	Southern Park & Dr. Co	1049	863		"Palham Estate" Sec. I Lot 58 Hudson Rd.
19824 Jan. 27, 1977	"	Boyce, J. et al			Hazel Howard Anderson et al	1050	153		Int. in strip 78.8 Acers. S. C. Hwy 25, also
20665 Feb. 7, 1977	"	Gloria L. +		Ralph C.	Winston Coy	1050	691		Cancellation of bond for title for Orig. Bond for title see deed bk. 1042 pg. 717 Middleton Place, Nor. Prop. Reg. Int. Unit # A-26, A-28 & B-13
"	"	"		"	"	1050	691		
20745 Feb. 7, 1977	"			William N.	Joe W. Miller	1050	666		"Palmetto Hpts." Word. Lot 70 Holly Dr. Sec. II
20877 Feb. 8, 1977	"	Germaine R.			Charmaine Eva Miller	1050	721		Deed
21352 Feb. 14, 1977	"	Alan R. +		Phyllis A.	M. Loyd Hall et al.	1050	957		Lot 51 + pt. Lot 50 Sherwood
22529 Feb. 25, 1977	"	Eufers et al.			Don L. Reid et al.	1051	627		Lot 105 Richbourg Rd "The Suisun Gardens" Butler Co.
"	"	Quendolyn et al.			" "	1051	627		
24586 Mar. 17, 1977	"			William N.	Joe W. Miller	Corrected Deed 1052	943		Int. Units A-26, A-28 + B-13 Middleton Place Nor. Prop. Reg. for Orig. see deed bk. 1050 pg. 666
"	"			"	"	Corrected deed 1052	943		
25285 Mar. 24, 1977	"			Bob Bonnie S. Lumbard et al RMC	Marvin E. Common	1053	336		Deed
25404 Mar. 25, 1977	"			Ray Thomas	Raymond (Bunny) Russell Higgins et al	1053	395		Sec. I "Village Homes" Pt. Lot 30 (#16) First Ave.

INDIRECT or GRANTEE Index to Deeds — Greenville County, S. C.

(D) REG. U. S. PAT. OFFICE *Chas McCott* County Indexes Since 1888 An Identifying Trade Mark

Open at Proper Tab according to First Letter or Letters of Name and refer to Buff Sub-Index sheet for page reference.

COTT FAMILY NAME INDEX No. 75 © 1949
MADE BY THE COTT INDEX COMPANY, COLUMBUS, OHIO
SOLD BY WALKER, EVANS & COGSWELL CO., CHARLESTON, S.C.

FILE NUMBER DATE OF RECORD	GRANTEES FAMILY NAMES	GIVEN NAMES ABCDEFGHIJ	GIVEN NAMES KLMNO	GIVEN NAMES PQRSTUVWXYZ	GRANTORS	BOOK	PAGE	No. of Acres	BRIEF DESCRIPTION, LOCATION, ETC. (Not Warranted)
26030 Mar. 31, 1977	Miller	Clyde F.			Clyde Miller	1053	807		Shadows Lot 17, Plains Dr. Mountain
26180 April 1, 1977	"	Jenny K. & Ronald J.			William H. Koon	1053	916		Pt. lots 6 & 7
26152 Apr. 1, 1977	"	J. Earl			Isaac C. Herman	1053	863		"South Forest East" add. lot 196 Plainfield Cir.
26667 Apr. 6, 1977	"	Nancy W.			Harold L. Canham, et al	1054	204		Lot 17 Forestdale Hgts. off Park in rear Blvd. "Redwood Run"
29539 May 4, 1977	"	M. E.			Charles W. Aiken	1055	961		lot 10 Redwood Dr.
30384 May 10, 1977	"	James B.		et al.	Harry J. Montgomery	1056	290		lot 95 M-Donald St
"	"	Mathygn T.		et al.	"	1056	290		"Northville" 3000 sq. ft. lot 110-A
30926 May 12, 1977	"	Wendy W. Lee, et al			Richard Enterprises	1006	373		par. III lot 71 Sargo St. "Yonkers"
31136 May 17, 1977	"	Debra S. J. Gray			Elsie M. Overton	1056	708		lot 35 Pine Creek Dr. Bldg E. Highlands Est. Sec. IV Blk B
32931 May 31, 1977	"	Harrison & Ophelia			Sherrel D. Lovett	1057	629		lot 9 Vintage Ave (Western Ave) & Highlands Est. Sec. IV Blk B
32932 May 31, 1977	"	Harrison & Ophelia			Elizabeth B. Hynes	1057	633		cont. lot 9 Vintage Ave (Western Ave) & Highlands Est. Sec. IV Blk B
32930 May 31, 1977	"	Harrison & Ophelia			Tommy M. Griffin	1057	634		lot 9 Vintage Ave (Western Ave.) E. Highlands Est. Sec. IV Blk B
32937 May 31, 1977	"	Harrison & Ophelia			Billy Jay	1057	637		cont. lot 9 Vintage Ave (Western Ave) E. Highlands Est. Sec. IV Blk B
33017 May 31, 1977	"	Harrison & Ophelia			John W. Griffin	1057	638		cont. lot 9 Vintage Ave (Western Ave) Forest" sec. II
3444 June 1, 1977	"	James			James C. Barnette	1051	705		pt. lot 77 Pagan Rd. "Arondale Rd." June 1968
June 13, 1977	"	H. W. & Ophelia			Carole M. Watts	1058	394		pt. lots 4 & 5 "Arondale"

INDIRECT or GRANTEE Index to Deeds — Greenville County, S. C.

REG. U. S. PAT. OFFICE *Chas. M. Cott* County Indexes Since 1888 An Identifying Trade Mark

Open at Proper Tab according to First Letter or Letters of Name and refer to Buff Sub-Index sheet for page reference.


COTT FAMILY NAME INDEX No. 75 © 1949
MADE BY THE COTT INDEX COMPANY, COLUMBUS, OHIO
SOLD BY WALKER, EVANS & COGSWELL CO., CHARLESTON, S.C.

(8)

FILE NUMBER	GRANTEES	GIVEN NAMES	GIVEN NAMES	GIVEN NAMES	GRANTORS	BOOK	PAGE	No. of Acres	BRIEF DESCRIPTION, LOCATION, ETC. (Not Warranted)
DATE OF RECORD	FAMILY NAMES	ABCDEFGHIJ	IJKLMNOP	QRSTUVWXYZ					
34420 June 13, 1977	Miller	H. W.	Ophelia	H.	Jesse L. Arnold	1058	395		"Sano Sanci Villa" pt. lots 4 & 5 2 acrely Rd See II East Highland Estate
34553 June 14, 1977	"	W.	Ophelia	H.	to Kimberly Day, et al Frank P. McGowan, Jr. master	1058	495		West. lot 9 Westview Ave. Bkly
34865 June 16, 1977	"	Alberta		Steve	J. R. Shackelford	1058	700		lot 2 Monteith Cir.
35572 June 22, 1977	"	Ann Carolyn	Jacob	R.	Douglas Company	1059	78		"Holly Day Place" Phase II See II lot 59 Holly Day Lane
36041 June 28, 1977	"		Janice H.	Ralph	Vance Jackson, et al	1059	403	}	Lot 58 Cav. Langford St. & Bennett Ave. & pt. lot 59 Westmoreland Circle
36414 June 30, 1977	"		Donald		K. Lamont Smith et al	1059	628		
129 July 1, 1977	"		Mawako	Robley E.	Brown Enterprises of S.C., Inc.	1059	737		lot 55 Woodburn Dr "Sunny Slopes" See II
305 July 5, 1977	"			Violet	Co., Inc. of Greensboro Cemetery Dev.	1059	865		lot 146 Wrenfield Dr., See 12 Cemetery deed lot 160 Dillane Space 1-2
1270 July 13, 1977	"		Anderson, IV	et al	Martalin Enterprises, Inc.	1060	472	}	Lot 28 Pinnacle Dr. Green Forest "A/C"
" "	"		Karen Ann	et al	" "	1060	472		
2010 July 19, 1977	"		Helen F.		(Formerly Frances W. Maraffa) Frances W. Walcombe	1060	840		lot 19 Garrett St. Ft. Inn
2231 July 21, 1977	"		Associates Architects & Planners	et al	Player & James D. Miller, Inc.	1060	933	13.2	Acres Pt. tract 8, East of Paris Mt. "Forester Woods" See III, Maudlin
2533 July 25, 1977	"		Mary E.		Just Hills Delta P., Inc.	1061	123		lot 46, Cherry Hill Rd. See II
2535 July 25, 1977	"		Gene D.		Alberta M. Scatellin	1061	126		lot 32 "Coachman Lots" Bates Tp.
3777 Aug 4, 1977	"		Billie Jack	Nora Lee	Security Investments, Inc.	1061	827	3.17	Acres Old Mill Rd. (Mill Rd.)

INDIRECT or GRANTEE Index to Deeds — Greenville County, S. C.

(8) REG. U. S. PAT. OFFICE *Chas. M. Cott* County Indexes Since 1888 An Identifying Trade Mark

 Open at Proper Tab according to First Letter or Letters of Name and refer to Buff Sub-Index sheet for page reference.

COTT FAMILY NAME INDEX No. 75 © 1949
MADE BY THE COTT INDEX COMPANY, COLUMBUS, OHIO
SOLD BY WALKER, EVANS & COGSWELL CO., CHARLESTON, S.C.

FILE NUMBER DATE OF RECORD	GRANTEES FAMILY NAMES	GIVEN NAMES ABCDEFGHIJ	GIVEN NAMES JKLMNO	GIVEN NAMES PQRSTUVWXYZ	GRANTORS	BOOK	PAGE	No. of Acres	BRIEF DESCRIPTION, LOCATION, ETC. (Not Warranted)
4154 Aug. 8, 1977	Miller	Helen A. + Margaret D.			Frank Ulmer Lumber Co. ^{inc.}	1062	83		"Kings Ct" Ft. Shaw Lot 82 North King Dr. 21, Kim St. Alley B Bond for Sette - later 20+
4269 Aug. 9, 1977	"	Auntie			George E. Jette	1062	119		
4668 Aug. 11, 1977	"			Robert C.	Marvin E. Cannon	1062	350		Lot S.E. Hwy. 13
6593 Aug. 29, 1977	"	Howard et al			Dorothy B. McAnley	1063	677		Lot Clearview Rd. (Little Texas Rd.)
" "	"	Eleanor M. et al			" "	1063	677		
7711 Sept. 6, 1977	"	^{et al} Diane C (formerly Sue H. McMahony)			H. A. Cunningham	1064	414		Lot = 6.98 A. Rd. & Blair St. Quit Claim deed Int. lot Lauren
7958 Sept. 9, 1977	"	Sue H. (formerly Sue H. McMahony)			W. B. Singleton, et al	1064	472		
8017 Sept. 9, 1977	"	Sue H.			M. Wilson Clay, et al	1064	485		Int. 4 Lots N. Main St., 4 Lots Rowley St. also R/W to Alley adjacent Rowley St. "Deborah Hill" Lot 2 Blackhawk Cir.
" "	"	"		"	" "	1064	485		
8461 Sept. 14, 1977	"	Eathy P. + Michael			Richard E. Seiter, et al	1064	819		
8978 Sept. 20, 1977	"			Rosa Lee	^{College of William & Mary for Equity Project} Greenville County, SC	1065	110		Lot 3 Graham St. Hillville Sp. See III
11776 Oct. 14, 1977	"	David S.			Betty J. Bolin, et al	1066	758		Lot 107 Autumn Dr. "Janglewood" "Sawyer Falls" See. 7. Lot 39, Dameron Ave. "Hollyvale" Lot 20 Timber Ln. & Woodberry Way "Baltimore Gate"
12022 Oct. 17, 1977	"	Anne J.			Erwine J. Welling, et al	1066	879		
13452 Oct. 31, 1977	"	Helen B. + Queen J.			Annette H. Taylor	1067	612		
13556 Nov. 1, 1977	"	Garnell + Charles		Roma N.	Robert E. Maron	1067	678		Lot 29 Bear Cross Dr. "Devinger Place" See VII
15217 Nov. 16, 1977	"	Donna J. + John H.			John A. Bolan, inc.	1068	498		Lot 48 Hedgewood Terrace

INDIRECT or GRANTEE Index to Deeds — Greenville County, S. C.

REG. U. S. PAT. OFFICE *Chas McCott* County Indexes Since 1888 An Identifying Trade Mark

Open at Proper Tab according to First Letter or Letters of Name and refer to Buff Sub-Index sheet for page reference.

COTT FAMILY NAME INDEX No. 75 © 1949
MADE BY THE COTT INDEX COMPANY, COLUMBUS, OHIO
SOLD BY WALKER, EVANS & COGSWELL CO., CHARLESTON, S.C.

(F)

FILE NUMBER DATE OF RECORD	GRANTEES FAMILY NAMES	GIVEN NAMES ABCDEFGHIJ	GIVEN NAMES JKLMNO	GIVEN NAMES PQRSTUVWXYZ	GRANTORS	BOOK	PAGE	No. of Acres	BRIEF DESCRIPTION, LOCATION, ETC. (Not Warranted)
15724 Nov. 21, 1977	Miller	Carylyn D			Charles Ray Ford, et al	1068	790		"Crestwood, S.W." Lot 57 N. Estate Dr.
16387 Nov. 28, 1977	"	Diana D.	+	Thomas W.	James A. McHaughy et al	1069	142		Lot 22 Hazelwood See II Paris Mt. Tp.
16626 Nov. 29, 1977	"			J. Drady	Dharon H. Eugene D. Millers etal	1069	336		Lot Little Texas Rd. Glenwood Tp.
17687 Dec. 9, 1977	"	Anthony J.			Leonard Stuart Hendrix etal	1069	963		Tract near Dog Creek Rd.
19119 Dec. 27, 1977	"			James J. Patricia C.	William Benson McWhite etal	1070	753		Lot Main St. Ft. Allen
19645 Dec. 30, 1977	"			Jean H. et al	William Lafayette Miller Lafayette, et al	1071	138		Addendum to Separation Agreement & Property Settlement
"	"			William	Jean H. Miller, et al	1071	138		
23618 Feb. 10, 1978	"			Jerry O.	Jimmy E. Lawson, et al	1073	500		"Augusta Acres" Lot 176 Henderson Ave. Denville
23861 Feb. 14, 1978	"			James J. Patricia C.	James S. Snow	1073	654		Bond for Little - 3.8 Acs. Near Junior of Liberty Mt. Tp.
23934 Feb. 14, 1978	"			William H.	Quilford D. Turner, Jr.	1073	648		Lot 6 E. Lake Shore Dr. Lake see Deed Bk. 1053, pg. 336
24029 Feb. 15, 1978	"	Bab			Marvin E. Cannon	1073	718		Satisfaction for Lease for orig. near Denville
24392 Mar. 20, 1978	"	Douglas P. & Linda B.			Flavel Barber, Jr. et al	1075	577		Lot 18 Douglas Dr. "Martindale" "Stanton Flats."
27685 Mar. 21, 1978	"			Violet C.	John Henry Miller, Jr. et al	1075	718		Lot 33 Stanton Bridge Rd
27852 Mar. 23, 1978	"			Jimmy E. et al	Lenis C. Baker, Jr. et al	1075	785		Lot Batson Rd. Chick Springs Tp.
"	"			Jane H. et al	" " "	1075	785		
27971 Mar. 23, 1978	"			Marion A.	Thomas C. Gower, Jr.	1075	849		+ River St. Lot River St. also Lot Hammond

INDIRECT or GRANTEE Index to Deeds — Greenville County, S. C.

(F) REG. U. S. PAT. OFFICE *Chas McCott* County Indexes Since 1888 An Identifying Trade Mark

Open at Proper Tab according to First Letter or Letters of Name and refer to Buff Sub-Index sheet for page reference.

COTT FAMILY NAME INDEX No. 75 © 1949
MADE BY THE COTT INDEX COMPANY, COLUMBUS, OHIO
SOLD BY WALKER, EVANS & COGSWELL CO., CHARLESTON, S.C.

FILE NUMBER DATE OF RECORD	GRANTEES FAMILY NAMES	GIVEN NAMES ABCDEFGH	GIVEN NAMES IJKLMNO	GIVEN NAMES PQRSTUVWXYZ	GRANTORS	BOOK	PAGE	No. of Acres	BRIEF DESCRIPTION, LOCATION, ETC. (Not Warranted)
27970 Mar. 23, 1978	Miller		Marion A.		Jane Gower Brown	1075	851		+ River Sts. Int. lot River St also Lot Hammond
27969 Mar. 23, 1978	"		Marion A.		Virginia Lee Gower	1075	853		+ River Sts. Int. lot River St. also Lot Hammond
27968 Mar. 23, 1978	"		Marion A.		Fred M. Huntington	1075	855		River Sts. Int. lot River St. + Lot Hammonds
27967 Mar. 23, 1978	"		Marion A.		Fred M. Huntington	1075	857		Int. lot Hammond St.
27966 Mar. 23, 1978	"		Marion A.		Virginia Gower	1075	858		Int. lot Hammond St.
27965 Mar. 23, 1978	"		Marion A.		Thomas C. Gower, Jr.	1075	859		Int. lot Hammond St.
27964 Mar. 23, 1978	"		Marion A.		Jane Gower Brown	1075	860		Int. lot Hammond St.
27963 Mar. 23, 1978	"		Marion A.		Olga Gregory Querry	1075	861		+ lot Hammonds + River Sts. Int lot Hammond St. also lot River St.
30487 Apr. 14, 1978	"	George P. Jr.			College Properties, Inc.	1077	129		" Canabala 1 " Lot 15 cul-de-sac Herrmantown Ct.
31938 Apr. 27, 1978	"	David J.	Patricia J.		Richard M. Miller et al Now Peggy S. Payne	1077	936	.85	Acres Woodruff Rd.
32823 May 4, 1978	"		Son et al		Peggy S. Bramlett	1078	562		Lots 1+2 Cor. E. Lee Rd. + Mayfair Dr. Bk. D. "Mayfair" 6th Springs Tp.
34213 May 12, 1978	"		et al		"	1078	562		D'ville Tp. Pt. lot 114 Woodville Ave.
34833 May 23, 1978	"	Bummy J.			Tymes Limited, a Pto.	1079	352		Tp. also quit claim ext strip Int. 78.8 Acs R/W S.C. Hwy 25 include
26123 June 1, 1978	"		Boyce, Jr.		Winston S. Cox	1079	673		
"	"		Kenneth R. Jr. et al		United Builders, Inc.	1080	261		Lot 13 Norfolk Ave. Westminster Village Sec I
"	"		India R. et al		"	1080	261		

INDIRECT or GRANTEE Index to Real Estate Deeds -- Greenville County, S. C.

Open at Proper Tab according to First Letter or Letters of Name and refer to Buff Sub-Index sheet for page reference.

(G)

1978 PRINTING CO., GREENVILLE, S. C.

FILE NUMBER	DATE OF RECORD	GRANTEES FAMILY NAMES	GIVEN NAMES ABCDEFGH	GIVEN NAMES IJKLMNO	GIVEN NAMES PQRSTUWXYZ	GRANTORS	BOOK	PAGE	NO. OF ACRES	BRIEF DESCRIPTION, LOCATION, ETC. (NOT WARRANTED)
37796	June 16, 1978	Miller	Gregory N.	+	Patricia J.	First Fed. S. + L. Assn.	1081	382		Lot 152 "Pebble Creek" Phase I
38487	June 22, 1978	"	"		et al William J.	Richard J. Myers, et al	1081	701		Lot 64 Weaver Cir "Sunset Hgts." Sec II Maudlin
"	"	"	"		et al Patricia A.	" " "	1081	701		
39055	June 27, 1978	"	"	Ann Laura	"	Angela J. Miller	1082	30		Power of attorney
39555	June 30, 1978	"	"	Jennie M.	William R.	Larry C. Duncan, et al	1082	308		Lot 25 Wade Hampton Terrace
180	July 3, 1978	"	Galara,	et al	"	Lisa Hanson, et al S/A Westminster Co.	1082	426		Release Agreement
484	July 6, 1978	"	Carolyn S.	+	Ponnie E.	Westminster Company, Inc.	1082	605		Lot 77 "Oakview" Sec IV-B
783	July 10, 1978	"	Daniel D.	+	Karin M.	Charles F. Hollingsworth, et al	1082	786		Lot 27 Cannon Circle "Pinebrook Forest"
1856	July 18, 1978	"	Parker Catherine	"	"	Jack D. Parker, M.D.	1083	374		Lots 39+40 Fairview Pines "Catawba" Agreement
4408	Aug 9, 1978	"	Catherine P.	et al	"	Kitroe Partnership	1084	997		Memorandum of Partnership
5523	Aug 21, 1978	"	"		et al Robert M.	Michael D. Powell, et al	1085	729		Lot 18 Richmond Hills Sec II.
"	"	"	"		et al Pamela R.	" " "	1085	729		
5515	Aug 21, 1978	"	"	Larry	"	Belton Grubbs, et al	1085	728		Lot 2 Jones Ave. Chick. Spgs Tp. Tp. Class 2.46 Acs.
6233	Aug 25, 1978	"	H. T.	et al Indiv.	"	Reynolds, Inc.	1086	118		Int. 1.14 Acs. Buncombe Rd. Chick. Spgs
8756	Sept. 18, 1978	Miller's	Buck,	Heavy Duty	Service, Inc. Swing	Secretary of State	1088	1		Articles of Incorporation
9290	Sept. 21, 1978	Miller	"	Julia K.	"	Mary A. Miller	1088	360		Power of attorney

INDIRECT or GRANTEE Index to Real Estate Deeds - Greenville County, S. C.

Open at Proper Tab according to First Letter or Letters of Name and refer to Buff Sub-Index sheet for page reference.

SIZE PRINTING CO., GREENVILLE, S. C.

FILE NUMBER DATE OF RECORD	GRANTEES FAMILY NAMES	GIVEN NAMES ABCDEFGHIJ	GIVEN NAMES JKLMNO	GIVEN NAMES PQRSTUVWXYZ	GRANTORS	BOOK	PAGE	NO. OF ACRES	BRIEF DESCRIPTION, LOCATION, ETC. (NOT WARRANTED)
10450 Oct. 2, 1978	Miller	Alvin P. + Janet L.			Frank A. Ballenger	1089	86		Monaghan Mill "See II" Hillville Tp. Lot 92 (6) Speed St. "Victor-
11932 Oct. 16, 1978	"	it all Catherine P.			Jack D. Parker	1090	23		Power of Attorney E. sta. Lot 29 Bear Grass Dr. "Biltmore
13571 Oct. 31, 1978	"			Roma N.	Jesse Martin Miller	1090	983		
13664 Nov. 1, 1978	"	Donald S.			it all Edna Andrea Alvins	1091	44		Lot 1 Main St. Taylors
14463 Nov. 8, 1978	"		Mildred		K. D. (Ted) Miller	1091	498		Pt. lot 35 Chick Spgs Tp.
14462 Nov. 8, 1978	"		K. D. (Ted)		Mildred Miller	1091	500		Pt. lot 35 Chick Spgs Tp
15168 Nov. 15, 1978	"			Marion K. Richard M.	Locke Phillips, et al	1091	954	.346	Ac. Also. 13 Ac. Woodruff Rd.
15424 Nov. 17, 1978	"	it all Charles R.			Carl M. Lee, et al	1092	201		Pt. Lot 155 Wendfield Dr. Also int. lot 155 "Sunny Delores" Sec. II
"	"	it all Brenda S.			" " "	1092	201		See III
17249 Dec. 6, 1978	"			Jamie W. Stephen H.	J. R. Hall	1093	251		Lot 142 Eastcliffe Way "Westcliffe"
17401 Dec. 7, 1978	"			Jimmy H. + Pamela D.	Harold N. Waters, et al	1093	368		Lot 28 "Hampshire Hills No II" + Owens St. Park Place "Hillville Tp.
18862 Dec. 21, 1978	"	Houston			Joe News Turner	1094	195		Lot 11 Belk. P. Third Ave. + Fourth St. Prop. Regime
19458 Dec. 29, 1978	"			Sherrill H.	Governors Square Associates, a Pts. Dr.	1094	554		Dover Townhouse # 45-B Horiz. Great Dr.
19960 Jan. 5, 1979	"	W. + H. Anne		John Michael	H. Samuel Stillwell	1094	842		Lot 10 Spring Brooks Dr. + Pine
20191 Jan. 8, 1979	"			David H. + Patricia S.	Alvin E. Smith, et al	1094	968		Lot 18 "Batewood" "Woodside"
22251 Jan. 30, 1979	"		Margaret H.		Bruce I. Miller	1096	203		Lot. Lot 1 (#6) W. Sixth St. Sec. B

INDIRECT or GRANTEE Index to Deeds — Greenville County, S. C.

KEYS PRINTING CO., GREENVILLE, S. C.


Open at Proper Tab according to First Letter or Letters of Name and refer to Buff Sub-Index sheet for page reference.

(H)

FILE NUMBER DATE OF RECORD	GRANTEES FAMILY NAMES	GIVEN NAMES ABCDEFGHIJ	GIVEN NAMES JKLMNO	GIVEN NAMES PQRSTUVWXYZ	GRANTORS	BOOK	PAGE	No. of Acres	BRIEF DESCRIPTION, LOCATION, ETC. (Not Warranted)
22387 Jan. 31, 1979	Miller	et al Donald E.			Williams J. Mullis, et al	1096	289	}	Lot 4 Fork Shoals Rd.
" "	"	et al Ann C.			" " "	1096	289		
22823 Feb. 5, 1979	"			Sherrill H.	Governors Square Assoc. a Pts.	1096	502	}	Prop. Regime Unit 45-B Dover Townhouse Horiz. Spring Ct. Sess. pt. Cleveland Tp. Life Estate Reserved - 7.85 Acs.
23547 Feb. 13, 1979	"	Arady G. Jr. + James H. + P. N.			Arady Isaac Miller	1096	868		
23466 Feb. 14, 1979	"	Bernard Edwin + Janet S.			Walker P. Chapman, et al	1096	962	}	Lot 5 Keith Dr.
25251 Mar. 5, 1979	"	Aurelia D.			George E. Tate	1097	792		
26023 Mar. 12, 1979	"	Glen Lawrence, et al			Hatwood Builders, Inc.	1098	187	}	Lot 160 Heathwood Dr. "Colonial Hills" Sec. IV
" "	"	Gladys S., et al			" "	1098	187		
26905 Mar. 20, 1979	"			Robert G.	Jewel S. Miller	1098	918	}	slat. Lot 29 (#109) Gunter Ave. Sec. I Burlington Taylors also Lot 237 Del North Eats. Sec. II
" "	"			"	" "	1098	918		
27133 Mar. 22, 1979	"			Rich S.	Homer Lynn, et al shdw. + Ctee.	1099	38	}	Lot 1 Milford Church Rd.
27085 Mar. 22, 1979	"	Ellen W.	+	Roger D.	Barcl. Manley II, et al	1099	70		
28011 Mar. 29, 1979	"		Mary M.		James W. Fayssout	1099	484	}	Lot 20 R. W. Perry Rd. Monaghan "Sec. III Lot 59 Donaldson St. "Victor- Hats" Blk. A
28687 Apr. 4, 1979	"	Mary Lee	+	Shelly B. Knights, et al	Doris W. Hegler	1099	869		
28873 Apr. 5, 1979	"			Sarah	Cynthia C. Manning	1099	965	}	7.79 Acs. Gap Creek Rd. also Water rights
28945 Apr. 6, 1979	"	Dorrell J. + Margaret M.			William Earl Harvey, Jr.	1100	5		

INDIRECT or GRANTEE Index to Deeds — Greenville County, S. C.

KEYS PRINTING CO., GREENVILLE, S. C.


 Open at Proper Tab according to First Letter or Letters of Name and refer to Buff Sub-Index sheet for page reference.

FILE NUMBER DATE OF RECORD	GRANTEES FAMILY NAMES	GIVEN NAMES ABCDEFGHIJ	GIVEN NAMES JKLMNO	GIVEN NAMES PQRSTUVWXYZ	GRANTORS	BOOK	PAGE	No. of Acres	BRIEF DESCRIPTION, LOCATION, ETC. (Not Warranted)
29088 Apr. 6, 1979	Miller	et al Benjamin W.			Ralph S. Drimer	1100	45		"University Hqts." Lot 93 Blk. 6 Corinnas Drive
31505 Apr. 30, 1979	"	et al Bruce E.			Gerald R. Glus	1101	433		Lot 14 Brewery Rd. "Arondale Forest" Sec. II
" "	"	et al Donna B.			" "	1101	433		
31770 May 1, 1979	"		Jewel L.		Robert C. Miller	1101	573		Int. Lot 237 Del Norte Ests. Sec. II Brille
32174 May 4, 1979	"	Donnie W. +	Miriam R.		Marion R. Brownlee, Jr.	1101	781		Lot 55 Sierra Ct. "Westwood Sec. I Sec. V
34009 May 21, 1979	"	Don E. +	Synette C.		Harold Richard Parnell, Jr. et al	1102	967		Lot 427 Bransfield Rd. "Del Norte Ests."
34080 May 21, 1979	"		James W., et al		Doris S. Lanender	1102	995		Lot 9 Taylor Rd. O'Neal Tp.
" "	"		Mary M., et al		" "	1102	995		
34147 May 22, 1979	"		Lyn H., et al		H. J. Martin, et al	1103	39		Lot 2 Terra Court "Terra Court"
" "	"		Kathleen A., et al		" "	1103	39		
34642 May 25, 1979	"		Kenley J. +	Stanley M.	Westminster Company, Inc.	1103	308		Lot 2 Riverwoods, Sec. I Horiz. Prop. Regime
35735 June 4, 1979	"	et al Connie H.			American Service Corp.	1103	972		Unit 2 Plaza of Lewis Village
36363 June 8, 1979	"			Sheely S.	James O. Schenk	1104	444		Ltd. Power of Attorney
36361 June 8, 1979	"			Sheely S.	Carol D. Schenk a/k/a Leonard H. Schenk III	1104	446		Ltd. Power of Attorney
36362 June 8, 1979	"			Sheely S.	Leonard H. Schenk, Jr.	1104	448		Ltd. Power of Attorney "
36419 June 8, 1979	"	Catherine P., et al			Exec. Jack N. Parker, et al	1104	434		Lots 36, 37 + 38 Oakwood

INDIRECT or GRANTEE Index to Deeds — Greenville County, S. C.

KEYS PRINTING CO., GREENVILLE, S. C.

Open at Proper Tab according to First Letter or Letters of Name and refer to Buff Sub-Index sheet for page reference.

(I)

FILE NUMBER	DATE OF RECORD	GRANTEES FAMILY NAMES	GIVEN NAMES ABCDEFGHIJ	GIVEN NAMES JKLMNO	GIVEN NAMES PQRSTUVWXYZ	GRANTORS	BOOK	PAGE	No. of Acres	BRIEF DESCRIPTION, LOCATION, ETC. (Not Warranted)
36420	June 8, 1979	Miller	Catherine P.			Exec Jack D. Parker, et al	1104	435		Hgt. Snille, Jr. Lot 24 + pt Lot 23 Ridgen St. Duncan
36417	June 8, 1979	"	Catherine P.			Exec. Jack D. Parker, et al	1104	433		Lot 6 Springen St. Snille Jr.
36944	June 13, 1979	"	Robert Z. + Janet O.			Bob Maxwell Builders, Inc	1104	676		Sec. IV Lot 96 Woodward Hwy "Newenger Place" View "
37497	June 18, 1979	"	Gathy J.	Kyle H.		Profus B. Jones, Jr	1104	978		Lot 16 Histrap Dr. "Forest Ave.
38957	June 29, 1979	"		James D.		Margaret Furratt White	1105	762		Pt. Lot 2 (700) Blk. A Arlington
2159	July 19, 1979	"		James W. + Roger L.	et al	S/a Ada B. Miller Elsie B. Miller	1107	41		Lot 12 San Soue Hts."
3027	July 26, 1979	"		Mark W.		Rena H. Coker (Now Sherri M. Foy)	1107	850		Lot 34 Mt. Pleasant Ave. Map I
3598	July 31, 1979	"		James J. + Patricia	R.	Sherri M. Duke	1108	233		Lot 116 E. Lullulah Drive
3872	Aug. 1, 1979	"		James Larry	et al	Boyd G. Lister, et al	1108	402	4	Acs. O'Neal Tp.
"	"	"		Linda Lee J.	et al	" " "	1108	402		
10426	Sept. 26, 1979	"		Mary G.		Kenneth N. Miller	1112	279		Lot. Lot 41 "Hawwood" Sec. II.
10342	Sept. 26, 1979	"		James J., III, et al		Baron Ward Kellett	1112	293	}	Lot 10 E. North St. "Overbrook Land Co."
"	"	"		Katherine J. et al		" " "	1112	293		
11373	Oct. 3, 1979	"	et al Carl F.			Indexed in error (See Muller) Stephen J. Whittier, II	1112	931		
"	"	"	et al Allison G.			" " "	1112	931		
12679	Oct. 15, 1979	"		John D.		J. P. Bellotte	1113	613	0.90	Butler Tp. Acs. Burnett's Bridge Rd.

INDIRECT or GRANTEE Index to Deeds — Greenville County, S. C.

(I)

KEYS PRINTING CO., GREENVILLE, S. C.

Open at Proper Tab according to First Letter or Letters of Name and refer to Buff Sub-Index sheet for page reference.

FILE NUMBER DATE OF RECORD	GRANTEES FAMILY NAMES	GIVEN NAMES ABCDEFGHIJ	GIVEN NAMES JKLMNO	GIVEN NAMES PQRSTUVWXYZ	GRANTORS	BOOK	PAGE	No. of Acres	BRIEF DESCRIPTION, LOCATION, ETC. (Not Warranted)
12689 Oct. 15, 1979	Miller				Rickie S. Miller	1113	616		Lot 1 Milford Church Road
12820 Oct. 16, 1979	"				Westminster Company, Inc.	1113	693		Tract B=8.49 Acs. Miller Rd.
12930 Oct. 17, 1979	"				Larry Claude Montjoy	1113	751		Lot 46, Charing Cross Rd. Brookwood Forest, Sec. 1
"	"				" " "	1113	751		
13322 Oct. 19, 1979	"				Jr. W/W of Clyde S. Miller	1113	943		Lot. Tract I Fairfield Rd. Hunt Sp.
13322 Oct. 19, 1979	"				Bankers Trust of S. C. Jr. W/W of Clyde S. Miller	1113	941		Lot. Lots 2+3 Pinefield Dr.
13322 Oct. 19, 1979	"				Bankers Trust of S. C. Jr. W/W of Clyde S. Miller	1113	939		Lot. 22.19 Acs White Horse Rd. Hunt Hunt Sp.
13322 Oct. 19, 1979	"				Bankers Trust of S. C. Jr. W/W of Clyde S. Miller	1113	937		Lot. Lots 14+15 White Horse Rd.
13322 Oct. 19, 1979	"				Bankers Trust of S. C. Jr. W/W of Clyde S. Miller	1113	936		W. Belvedere Rd. + Stratford Rd. Lot. Lots 102, 103 + 111 Pinefield Dr.
13322 Oct. 19, 1979	"				Bankers Trust of S. C. Jr. W/W of Clyde S. Miller	1113	934		"Dabridge Hqts." Hunt Sp. Lot. Lots 20, 21 + 24 Helen Drive
14806 Nov. 1, 1979	"				How Mocereth Putnam Hawkins	1114	747		Pleasant View Sec I (Pleasant Valley) Lot 34 Pleasant Ridge Ave.
16676 Nov. 13, 1979	"				Thomas Earl Thompson	1115	418	1.4	Acs. Alexander Rd. Chick Spgs. Sp. easement ingress + egress known
"	"				" " "	1115	418		
17996 Nov. 29, 1979	"				Jagwell Campbell	1116	605		Putnam Rd. Ft. Sun Bond for Title. Co. Georgia St. + also: 3.2 acrs
18456 Dec. 3, 1979	"				V. St. C. Allen et al	1116	761	4.71	acrs Saluda River (For: Edwards St.)
19221 Dec. 11, 1979	"				Lavinia Bramlett Stone	1117	153		Lot 7 Claussen ave.

INDIRECT or GRANTEE Index to Deeds — Greenville County, S. C.

KEYS PRINTING CO., GREENVILLE, S. C.

Open at Proper Tab according to First Letter or Letters of Name and refer to Buff Sub-Index sheet for page reference.

(J)

FILE NUMBER DATE OF RECORD	GRANTEES FAMILY NAMES	GIVEN NAMES ABCDEFGHIJ	GIVEN NAMES JKLMNO	GIVEN NAMES PQRSTUVWXYZ	GRANTORS	BOOK	PAGE	No. of Acres	BRIEF DESCRIPTION, LOCATION, ETC. (Not Warranted)
19838 Dec. 18, 1979	Miller		Marilyn H.		Builders + Developers, Inc.	1117	504		Circle Lot 306 "Westwood South" Sec. I
19826 Dec. 18, 1979	"			P. M.	Florida M. Greene	1117	546	1.0	Acres Woodruff Rd.
20098 Dec. 20, 1979	"			Sara Mildred	Jack E. Shaw Builders Inc.	1117	679		Orig. Prop. Requirer until 3-C. Briarscreek Woods
20724 Dec. 28, 1979	"		James Larry	etal	Bobby J. Lister	1118	86		2.4 acres Meese Bldg. Rd.
"	"		Linda Lee J.	etal	" " "	1118	86		O'Neal Sp.
20754 Dec. 31, 1979	"	Emilee M.	+	Thomas P.	Ernest W. Brashears	1118	160	28.25	O'Neal Sp. Acres Hwy 253 (Old State Rd.)
21439 Jan. 8, 1980	"		Gene C.	etal	Grace I. Cunningham	1118	557	14.2	Acres
21440 Jan. 9, 1980	"		Gene C.	etal	Grace I. Cunningham	1118	558		Parcel Ridge
21926 Jan. 14, 1980	"	Edward W.	+ Martha A.		James D. Casteel et al an eleemosynary Corp.	1118	866		Lot 18 = 14.1 acres Saluda River "River Ridge Pk. "River Ridge"
22006 Jan. 15, 1980	"		Mary Craig		Gabriel Church	1118	922		Lot 11 = 1.93 Acres Cor. Ridge + Oak
24526 Feb. 13, 1980	"		Kathryn	etal	Sara Price Jager	1120	487		Lot 7 Bayce ave
26327 Mar. 4, 1980	"	David S.	+	Sharon S.	American Service Corp. S.C.	1121	527		Sec. III Circle Lot 110, Lexington Ct. Powderhorn
26928 Mar. 10, 1980	"	Halt			o/a Lillian E. Spencer Lillian E. Miller	1121	864		mt. Lot 8 Elmire St. "Glenwood acres" Rd.
27251 Mar. 13, 1980	"		J. D.		Indiv. + Etee. Louise H. Allen	1122	67	12	Acres Pelham Anderson Bridge Bridge Rd. Butler Sp.
27249 Mar. 13, 1980	"		J. D.		Thomas F. League, et al	1122	70	12	Acres = Pt. Lot 2 Pelham Anderson
27320 Mar. 14, 1980	"		Johnny W.		Brake + Cannon, Inc.	1122	125	3	acres Goodwin Bridge Rd. Selam Sp.

INDIRECT or GRANTEE Index to Deeds — Greenville County, S. C.

1

(J)

KEYS PRINTING CO., GREENVILLE, S. C.

Open at Proper Tab according to First Letter or Letters of Name and refer to Buff Sub-Index sheet for page reference.

FILE NUMBER DATE OF RECORD	GRANTEES FAMILY NAMES	GIVEN NAMES ABCDEFGHIJ	GIVEN NAMES JKLMNO	GIVEN NAMES PQRSTUVWXYZ	GRANTORS	BOOK	PAGE	No. of Acres	BRIEF DESCRIPTION, LOCATION, ETC. (Not Warranted)
27486 Mar. 17, 1980	Miller	Carolyn O. + Jack A.			M. D. Proffitt, Jr.	1122	202		"Sugar Creek" Map 7 Lot 26 Sugar cane Court
27871 Mar. 19, 1980	"	Charlton E. &		Sonja B.	Raymond Gary Smith	1122	423		Lot 11 Rayna Dr. Buncombe Rd. or Poinsett Hwy.)
28134 Mar. 21, 1980	"	Esther H. et al			J. Paul Miller	1122	625		Side Estate, Lot Hwy. 25 (New North Ests.) Sec. II
28856 Mar. 28, 1980	"			Randall D.	Ganesan Sundaresan et al	1123	6		Contract. In Deed, Lot 294 "Del
29440 Apr. 3, 1980	"	Grady C. Jr.			P. T. Miller, et al	1123	414	7.85	Acres Spring Ct. Cleveland Twp.
29632 Apr. 7, 1980	"			Sarah M.	Samuel N. Genables	1123	597		Power of attorney
31442 Apr. 25, 1980	"		Julia R. et al		William C. Link	1124	639		Lot 12 & pt. lot 11 Camille Ave.
31942 May 1, 1980	"		James Larry		H. H. Coy	1124	914	7.92	Acres Pleasant Dr. Green
" " " "	"		Linda I. et al		" " "	1124	914		
32614 May 8, 1980	"	Helen I.			Charles J. Miller	1125	338		Sec. A Int. lot 111 Pimlico Rd. "Dawson Estate"
33293 May 15, 1980	"	Clifton L. + Margaret E			David L. Sluder et al	1125	844		Lot 2 Forest Dr. Ft. Inn Estate Chick Spgs Twp.
495 July 7, 1980	"	Ann R. & Jack H.			J. Leon Huf	1128	745		Lot 107 Churchill Ave. "Piedmont
592 July 8, 1980	"	Clifton L. + Margaret E			Eleanor O. Gibson	1128	812		Lot 3 Forest Dr. Ft. Inn
612 July 9, 1980	"	Dermaine R.			L & P Enterprises, Inc.	1128	844		Lot 41 Brentwood Circle Lyndale
731 July 10, 1980	"		Joseph A.		Bobby Joe Hellams	1128	890		Lots 65, 66 + 67 near Covert
2402 July 28, 1980	"		Molly A. &	Randall D.	mill Creek, a Ltd. Pts.	1129	881		Lot 10 Millcreek Estate.

INDIRECT or GRANTEE Index to Deeds — Greenville County, S. C.

(K)

KEYS PRINTING CO., GREENVILLE, S. C.

Open at Proper Tab according to First Letter or Letters of Name and refer to Buff Sub-Index sheet for page reference.

FILE NUMBER DATE OF RECORD	GRANTEES FAMILY NAMES	GIVEN NAMES ABCDEFGHIJ	GIVEN NAMES JKLMNO	GIVEN NAMES PQRSTUVWXYZ	GRANTORS	BOOK	PAGE	No. of Acres	BRIEF DESCRIPTION, LOCATION, ETC. (Not Warranted)
3438 Aug 6, 1980	Miller	Edward Lee et al			Roy S. Mc Auley et al	1130	558	}	Contract - 3 Tracts. = 18.87 Acres S.C. Hwy. 25
"	"	Arlene M. et al			" " "	1130	558		
4001 Aug 11, 1980	"	Julia Daniel			Mary Agnes Miller	1130	911		attorney General Durable Power of Wade Hampton Gardens Sec. 111
4025 Aug. 11, 1980	"	Joan H.			Khalid A. Mirit al	1130	832		Lot 93 Babler Dr. See Deed Book 1088 at page 360
4156 Aug. 12, 1980	"	Julia K.			Mary A. Miller	1130	992		Revocation of Power of Attorney easement - water line
4239 Aug. 13, 1980	"			W. Ed	Cynthia C. Manning	1131	151	4.67	acres Big Creek Rd. also reserved "Cesar's Head Dev."
4495 Aug. 14, 1980	"	Aliene H. et al		Thomas W. Jr.	Joe B. Pearce	1131	183		St. lot 96 Oil Camp Dr. also easement
5576 Aug 25, 1980	Millar	Donna J.			Robert Duncan et al	1131	845		Lot 1 Singing Pines Dr.
7141 Sept 5, 1980	Miller	Ophelia H. et al			Formerly Jane H. Smith Gene H. Winterbatton	1132	718	}	Bond for Little Lot Glennings Dr. Wade Hampton Gardens
"	"	Martha J. et al			" " "	1132	718		
7519 Sept 8, 1980	"	H. Roddey			Greenville County	1132	824		Storm Water Detention Agreement
8269 Sept. 15, 1980	"			Imurna et al	Wilma S. Smith	1133	438		Lot 15 Citadel St. "Kenmore Inn"
8931 Sept. 19, 1980	"			NKIA Patrice C. Prineathy	James T. Miller	1133	862		Lot main St. Ft. Inn
9509 Sept. 25, 1980	"		Greene C.		Jack H. Head et al	1134	134		Lot 62 Pisgah Dr. "Paris Hqts"
9832 Sept. 29, 1980	"	Grace E.			SA Steve V. Miller Steven Vernon Miller	1134	468		Lot 51 Edgewood Dr. Kirkwood Hqts. Dr. n.l.)
10374 Oct. 2, 1980	"			Jo Ann D. & Richard L.	James Andrew Worsley	1134	694		Lot 9 Palifay Cr. Dr. (new driveway)

INDIRECT or GRANTEE Index to Deeds — Greenville County, S. C.

(K)

KEYS PRINTING CO., GREENVILLE, S. C.

Open at Proper Tab according to First Letter or Letters of Name and refer to Buff Sub-Index sheet for page reference.

FILE NUMBER DATE OF RECORD	GRANTEES FAMILY NAMES	GIVEN NAMES ABCDEFGHIJ	GIVEN NAMES JKLMNO	GIVEN NAMES PQRSTUVWXYZ	GRANTORS	BOOK	PAGE	No. of Acres	BRIEF DESCRIPTION, LOCATION, ETC. (Not Warranted)
11420 Oct. 10, 1980	Miller		et al Ophelia H.		Formerly June C. Smith June C. Winterbottom	1135	252	}	Lot 11 Flamingo Dr. Wade Hampton Gardens
" "	"		et al Martha J.		" " "	1135	252		
12223 Oct. 17, 1980	"	Helen, Jr.	+	W. Sandra	D. G. Sloc. Brown Enterprises of	1135	736	}	Hq. " Lot 39 West Dr. " Coleman
12322 Oct. 20, 1980	"	Charlene A.			Thomas L. Odom	1135	808		
14950 Nov. 13, 1980	"	Estate of Charles E. Jr.			Doris M. Bull	1137	264	}	Lot 16 Mt. Vernon Cr. "Burgess Hill"
15573 Nov. 20, 1980	"		James I. IV		Robert Lee Howard	1137	606		
15841 Nov. 24, 1980	"	Edith B.	+	John S.	R. L. Rucker Builders, Inc.	1137	807	}	Lot 86 Sagramore Lane Holly Tree Sp.
16626 Dec. 2, 1980	"	Arthur J. III			Don H. McKinney, et al a Sub. Pk.	1138	248		
19399 Jan. 5, 1981	"	David P.			Dak Grove Village Investors	1140	129	}	Unit 9 Kimbell Ct. "Dak Grove Village"
20156 Jan. 13, 1981	"		et al Marjorie		Leonard E. Martin	1140	680		
" "	"		et al Joseph		" " "	1140	686	}	assignment of Bond for Title for Big see Deed Bk. 1128 Pg. 134
22357 Feb. 5, 1981	"				Robert J. Linda B. Miller	1142	286		
22365 Feb. 5, 1981	"	Edward Lee	et al		Albert Neil McAuley	1142	302	}	5.73 acres McAuley Rd.
" "	"	Arlene M.	et al		" " "	1142	302		
22639 Feb. 10, 1981	"	Olivia A. et al			Larry B. Christy, et al	1142	545	}	Co. "Huntley Acn" Bond for Title - Lot 15 Pitman
23956 Feb. 25, 1981	"	Helen B. + Owen J.			Donald V. Newman, et al	1143	214		

INDIRECT or GRANTEE Index to Deeds — Greenville County, S. C.

KEYS PRINTING CO., GREENVILLE, S. C.

Open at Proper Tab according to First Letter or Letters of Name and refer to Buff Sub-Index sheet for page reference.

FILE NUMBER DATE OF RECORD	GRANTEES FAMILY NAMES	GIVEN NAMES ABCDEFGHIJ	GIVEN NAMES JKLMNO	GIVEN NAMES PQRSTUVWXYZ	GRANTORS	BOOK	PAGE	No. of Acres	BRIEF DESCRIPTION, LOCATION, ETC. (Not Warranted)
24449 Mar. 2, 1981	Miller	<i>et al</i> Donald E.			Bruce C. Burnett	1143	558		Bond for title ^{lot} 63 Bridge Rd. Holly Springs Subd Mauldin
" "	"	<i>et al</i> Ann C.			" " "	1143	558		
24379 Mar. 2, 1981	"	Helen K. &		Roger D.	Dempsey Real Estate Co. Inc.	1143	548		Mustang Village 4 lots 33-36 Appaloosa Dr.
26379 Mar. 23, 1981	"			<i>et al</i> Jill Susan	Donald E. Reynolds	1144	770		Lot 57 Paris Hgts. Union Bleachery
26497 Mar. 23, 1981	"	<i>et al</i> Evelyn Laverne			Edna Belcher Revis	1144	862		2nd lot 77 (105) Arrington St. (Ave)
26732 Mar. 25, 1981	"	Clara			Larry Ratliff	1144	973		Lot Cr. Leach & Southit St.
26730 Mar. 25, 1981	"	Clara M.			William M. Ratliff, Jr.	1144	974		Lot Cr. Leach & Southit St.
26731 Mar. 25, 1981	"	Clara M.			Raynard E. Ratliff	1144	975		Lot Cr. Leach & Southit St.
26729 Mar. 25, 1981	"	Clara M.			Carl Thomas Ratliff	1144	976		Lot Cr. Leach & Southit St.
28278 Apr. 8, 1981	"			<i>et al</i> Ronald L.	James H. Coble	1145	890		Lot 40 Southwood Dr. "Southwood Acres"
" "	"			<i>et al</i> Sandra H.	" " "	1145	890		
30230 Apr. 29, 1981	"		as in J. Harold		Lillian H. Miller	1147	136	3.52	Acres Piedmont-Moonsville Rd.
30659 May 1, 1981	"		Jonathan L.		John J. Douglas, Jr.	1147	192		Assignment Ave North)
30579 May 1, 1981	"	Diane S. &		William R.	Steve P. Loftis	1147	293		Lot 50 Springside Ave. (Fourth
32205 May 19, 1981	"	Debra P.			George E. Tate	1148	319		Lot 17 Arthur Ave.
32536 May 23, 1981	"			W. N. Jr.	Fairlane/Litchfield Co. Inc.	1148	600		Lot Laurens Rd. (AKA Hwy 276)

INDIRECT or GRANTEE Index to Deeds — Greenville County, S. C.

(L)

KEYS PRINTING CO., GREENVILLE, S. C.

Open at Proper Tab according to First Letter or Letters of Name and refer to Buff Sub-Index sheet for page reference.

FILE NUMBER DATE OF RECORD	GRANTEES FAMILY NAMES	GIVEN NAMES ABCDEFGHIJ	GIVEN NAMES JKLMNOPQ	GIVEN NAMES RSTUVWXYZ	GRANTORS	BOOK	PAGE	No. of Acres	BRIEF DESCRIPTION, LOCATION, ETC. (Not Warranted)
32720 May 26, 1981	Miller		J. P., Jr.		J. P. Miller, Sr.	1148	788	7.34	acres
32954 May 28, 1981	"		Allie R.		Henry E. Mc Kenzie Ind. & Adm.	1148	893		Lot Butler Tp.
33462 June 2, 1981	"	Hene V.			Virginia Whitfield Copple et al	1149	143		Int lot 25 Center Dr. "Laurel Hgts"
33645 June 3, 1981	"	Danny K.	Loretta		Louie Compton Miller Flora Emma Joan Holliday	1149	260	1.0	Acres Finley Bridge Rd. Butler Tp.
34308 June 10, 1981	"	Hene V.			Edna Elwood	1149	662		Int. lot 25 Center Dr. "Laurel Hgts"
34335 June 11, 1981	"			Robert J.	J. L. Barrow	1149	746	2.02	Acres = Lot Viewmont Ws.
34475 June 12, 1981	"		Marion A. Sr.		Mary A. Rodgers	1149	811		lot 61 + Pt. lot 60 Mc Makin Dr.
34791 June 16, 1981	"	Angela B.			Charles Miller	1150	15		Int 1 acre
86 July 1, 1981	"	Edward W.	et al		Luis F. Moreno	1150	943		Lease Agreement Paris Mountain Chick Lggs. Tp.
638 July 8, 1981	"	George F.			Evelyn A. Miller By atty in fact Sara W. Smith, et al	1151	359		Life Est Int Tract 3 = 0.38 acs.
651 July 8, 1981	"			William R.	Marion Harold Smith, Jr.	1151	364		Pt. lot 15 Kings Ridge Dr. Botany Woods" Sec. VII
"	"			Shirley C.	" " "	1151	364		
916 July 10, 1981	"			William N.	Collins Creek, Inc.	1151	514		Creek" Sec. 7 lot 11 R/W Cleveland St. "Collins
1594 July 17, 1981	"		Karen Ann	et al	Hubert Howard	1151	986		Lease Agreement
"	"		Michael	et al	"	1151	986		

INDIRECT or GRANTEE Index to Deeds — Greenville County, S. C.

KEYS PRINTING CO., GREENVILLE, S. C.

Open at Proper Tab according to First Letter or Letters of Name and refer to Buff Sub-Index sheet for page reference.


(M)

FILE NUMBER DATE OF RECORD	GRANTEES FAMILY NAMES	GIVEN NAMES ABCDEFGHIJ	GIVEN NAMES KLMNO	GIVEN NAMES PQRSTUVWXYZ	GRANTORS	BOOK	PAGE	No. of Acres	BRIEF DESCRIPTION, LOCATION, ETC. (Not Warranted)
1593 July 17, 1981	Miller		^{etal} Karen Ann		Hubert Howard	1157	989		Lease Agreement with option to purchase
" "	"		^{etal} Michael		" "	1151	989		
2538 July 29, 1981	"		^{III} Daniel Byrd, et al		American Service Corp. ^{S.C.}	1152	565		Reg. Unit 2-D of Park Heights Horiz Prop.
2760 July 30, 1981	"	C.L.	Margaret M.		Wilma Wheeler	1152	689		Lot 18 E. Gantt St. Gantt Tp. Forest Estates
3020 Aug 3, 1981	"			T. Earl Stoner	Jamurra C. Hill Miller	1152	894		But lot 196 Plainfield Co. South Sycuan mill
3375 Aug 5, 1981	"			Pauline	Erna D. Stoner	1153	71		Lot 87 (56) Hutchins St. Sec 4
3847 Aug 11, 1981	"		^{etal} Douglas J.		Joyce A. Jones	1153	370		Contract - 1 acre
" "	"		^{etal} Carolyn G.		" " "	1153	370		
5608 Aug 31, 1981	"		Nora Shank		Maurice P. Witt et al	1154	371		Lots 1 & 2 Chick Spgs. Tp. Sec. 4 Sycuan Mills
6376 Sept 9, 1981	"		Elizabeth W. et al		William J. Barnes, Exec.	1154	791		Lot 33 (81) Brynith St. (ave)
6450 Sept 10, 1981	"		Betty R. & Johnny E.		Luis J. Moreno	1154	817		Lot Lawton ave.
6637 Sept 11, 1981	"		Douglas J. et al		Joyce P. Jones	1154	936		Contract for sale of Real Estate 1 acre
" "	"		Carolyn G. et al		" " "	1154	936		
6786 Sep 14, 1981	"			^{Coll} Londan	R. Bruce Haskell ^{et al}	1155	19		"Map 5 Sugar Creek" Lot 61 Sugar Creek Rd.
7309 Sep 21, 1981	"			Vera E.	Samuel F. Kellett	1155	416		Power of Attorney
7453 Sept. 22, 1981	"			^{III} William N.	Ingleside, Inc.	1155	500		Unit 224 Ingleside Horiz Pty Reg.

INDIRECT or GRANTEE Index to Deeds — Greenville County, S. C.

(M)


KEYS PRINTING CO., GREENVILLE, S. C.

 Open at Proper Tab according to First Letter or Letters of Name and refer to Buff Sub-Index sheet for page reference.

FILE NUMBER DATE OF RECORD	GRANTEES FAMILY NAMES	GIVEN NAMES ABCDEFGHIJ	GIVEN NAMES JKLMNO	GIVEN NAMES PQRSTUVWXYZ	GRANTORS	BOOK	PAGE	No. of Acres	BRIEF DESCRIPTION, LOCATION, ETC. (Not Warranted)
7899 Sept 28, 1981	Millar			et al Robert W.	Gary Douglas	1155	876	}	Lot 70 Cr. Honey Horn Dr. + Fishbrook Way "Holly Tree Plantation"
" "	"			et al Susan H.	" "	1155	876		
8739 Oct. 6, 1981	Miller		J. Harold	Trustee	Lillian H. Miller	1156	338		Declaration of Trust
9676 Oct. 16, 1981	Miller		Oil Co. Inc.		Carl S. Neely, et al	1156	906		Lot 1 Hwy 8 Oaklawn Tp.
10854 Oct. 30, 1981	Miller	Donald E.	Lucy Ann C.		Bruce C. Burnett management Inc.	1157	588		Sec. II Lot 63 Bridgeway Rd. Holly Springs Woods" Sec. VII
11992 Nov. 13, 1981	Miller	Donald L.	+	Bourman Shirley	Merrill Lynch Relocation	1158	290		Lot 317 Bridgewater Dr. Botany
12034 Nov. 13, 1981	Miller			et al Kippy D.	Pat A. Stapleton, et al	1158	313	}	Lot 8 Ethelridge Ave.
" "	"			et al Kim S.	" " " " "	1158	313		
13014 Dec. 1, 1981	Miller	Alison A.		et al	Serry B. Christy, et al	1158	967		Lot 15 Pitman Cr. Huntly Acres
13230 Dec. 2, 1981	Miller		Jonathan L.		John T. Douglas, Jr.	1159	37		Lot 53 Idlenwill
14774 Dec. 23, 1981	Miller	Boyce, Jr.		et al	Eugene F. Boswell	1159	956		Int lot Hwy 414 Saluda Tp.
14995 Dec. 29, 1981	Miller		Mary L.		James Wendell Miller	1160	111		Int lots 7+8 Taylor Rd. O'Neal
15046 Dec. 30, 1981	Miller			Walter	William V. Nix	1160	169		Lease Valley
15164 Dec. 31, 1981	Miller	Debra P.			Chester Jolley	1160	345		Lot 368 + Pt. lot 369 Pleasant Brookwood Forest Sec. I
15551 Jan. 6, 1981	Miller		Linda L.		Jeffrey L. Miller	1160	681		Int lot 46 Charing Cross Rd.

INDIRECT or GRANTEE Index to Deeds — Greenville County, S. C.

REG. U. S. PAT. OFFICE *Chas. McClure* County Indexes Since 1888 An Identifying Trade Mark

 Open at Proper Tab according to First Letter or Letters of Name and refer to Buff Sub-Index sheet for page reference.

COTT FAMILY NAME INDEX No. 75 © 1949
MADE BY THE COTT INDEX COMPANY, COLUMBUS, OHIO
SOLD BY WALKER, EVANS & COGSWELL CO., CHARLESTON, S.C.

(N)

FILE NUMBER DATE OF RECORD	GRANTEES FAMILY NAMES	GIVEN NAMES ABCDEFGHIJ	GIVEN NAMES JKLMNOPQ	GIVEN NAMES RSTUVWXYZ	GRANTORS	BOOK	PAGE	No. of Acres	BRIEF DESCRIPTION, LOCATION, ETC. (Not Warranted)
17049 Jan 29, 1982	Miller		Michael, et al		Hubert Howard	1161	632	}	Lease Agreement with Option to Purchase
" " "	"		Karen A, et al		" "	1161	632		
17967 Feb. 10, 1982	"	Frances K.			William Norris Barber, Jr.	1162	272		Lot 26 Southwood Area Sec. I Mauldin
18478 Feb. 17, 1982	"			David William	Kenneth D. Hartley et al	1162	578		Lot 38 Calyx Ct. Hillsborough "Palmetto Downs" Sec. II
18561 Feb. 18, 1982	"			William ^{III}	Edward W. Clay, Jr.	1162	641		Int. lot 23 Hunters Trail "Windsor Oaks" Sec. 2
18774 Feb. 22, 1982	"		Karis A. *	Ricky L.	Bob Maxwell Builders, Inc.	1162	737		Lot 12 Buckingham Way T.P.
19275 Feb. 26, 1982	"	Grady C. Sr.			Grady C. Miller, Jr.	1163	23	5.09	Ac. Spring Court Cleveland
20948 Mar. 19, 1982	"	Hazel Lusk			Samuel H. Lusk	1164	103	10	acres = Tract
22082 Apr. 1, 1982	"	Ed. H. Sr.			Robert L. Miller, et al	1164	826		App. T.P. 2nd Lot 1 State Park Rd. Chick
22080 Apr. 1, 1982	"	Ed H. Sr.			Elizabeth Miller Dix	1164	829		App. T.P. Lot 1 State Park Rd. Chick
22852 Apr. 13, 1982	"	David F. et al	Marion Lydia		Richard M. Miller	1165	330		Power of Attorney
22853 Apr. 13, 1982	"	David F. *		Richard M. et al	Marion Lydia Miller	1165	333		Power of Attorney
23140 Apr. 16, 1982	"	Cynthia Blair			Max W. Menuskin	1165	450		"Page" Lot 5 E. Prentiss Ave. "Cape Village Houses - F. W. Poe" Sec. I
24770 May 6, 1982	"			Ray Thomas	Judy Bray	1166	517		Int Pt. lot 30 (416) First Ave. Dr.
26141 May 25, 1982	"		Marion A. Jr.	Rhonda B.	Marion A. Miller, Sr.	1167	400		Lot 61 + Pt. lot 60 M ^e Makin 1148 Page 893
26477 May 27, 1982	"		Ollie R.		H. E. M ^e Kenzie	1167	625		Parcel. for orig see Deed Book

INDIRECT or GRANTEE Index to Deeds — Greenville County, S. C.

(N)

REG. U. S. PAT. OFFICE *Chas McCott* County Indexes Since 1888
An Identifying Trade Mark

Open at Proper Tab according to First Letter or Letters of Name and refer to Buff Sub-Index sheet for page reference.

COTT FAMILY NAME INDEX No. 75 © 1949
MADE BY THE COTT INDEX COMPANY, COLUMBUS, OHIO
SOLD BY WALKER, EVANS & COGSWELL CO., CHARLESTON, S.C.

FILE NUMBER DATE OF RECORD	GRANTEES FAMILY NAMES	GIVEN NAMES ABCDEFGHIJ	GIVEN NAMES JKLMNOPQ	GIVEN NAMES RSTUVWXYZ	GRANTORS	BOOK	PAGE	No. of Acres	BRIEF DESCRIPTION, LOCATION, ETC. (Not Warranted)
27434 June 8, 1982	Miller			Willie Lou	Rosa Lee Allen	1168	230		Rd. Lot R/W Goodwin Bridge "Riverside Farms"
27667 June 10, 1982	"	Dan & Nina			Leroy Barnister, et al	1168	407		Pt. lot 35 Sumter Street
28708 June 22, 1982	"	George T.			Paul H. Miller	1169	73		General Power of attorney
28707 June 22, 1982	"	George J.			Eveline F. Miller	1169	75		General Power of attorney
28706 June 22, 1982	"	Edward W. & Martha A.			Lewis H. Miller, Jr. et al	1169	41		Part lot 5 Chick Egg of Foxcroft Sec. I
230 July 2, 1982	"	Bryant J. Margaret R.			Gabriele R. Dnepmann	1169	652		Lot 8 Stonehedge Drive
898 July 13, 1982	"	Edward W.			James Terry Laws et al	1169	993		Payment of Liquidated Damages Cancellation of lease following "Laurel Hills"
977 July 13, 1982	"			Samuel K.	Sara L. Miller	1170	48		Int. Lot 19 + 21 Cassa Loma St.
1546 July 20, 1982	"		Jonathan d.		John T. Douglas, Jr.	1170	448		Lot 40 Pleasant Valley Mauldin
1800 July 23, 1982	"		Lake Owners Assoc.		Danco, Inc.	1170	587		Lot Forrester Woods Sec. VII
2302 July 29, 1982	"	D. Bayrd			Catherine P. Woodson	1170	894		Power of attorney Paramount Park
2619 Aug 2, 1982	"			Thomas W.	Helen D. Bobo	1171	273		Lot 205 Crosby Circle
2730 Aug 3, 1982	"	Donald E.			Boyd C. Lister	1171	317		Lot 8 A Colony Ph. I Acres
2862 Aug 4, 1982	"		Karis A. Rick L.		Dewey R. Phillips, et al	1171	433		Lot 44 State Park Rd. Clearview Jane Dr. "Western Hill"
5488 Sep 2, 1982	"		Lon Ellen et al		John Olive Moore et al	1173	275		Life Estate Resand Lot 87 Alice Rd. South T.
5778 Sept. 7, 1982	"	Dorothy Davis			Ira C. Rosemond	1173	447		Int. .51 acres Blasingame

INDIRECT or GRANTEE Index to Deeds — Greenville County, S. C.

KEYS PRINTING CO., GREENVILLE, S. C.

Open at Proper Tab according to First Letter or Letters of Name and refer to Buff Sub-Index sheet for page reference.

FILE NUMBER DATE OF RECORD	GRANTEES FAMILY NAMES	GIVEN NAMES ABCDEFGHIJ	GIVEN NAMES JKLMNOPQ	GIVEN NAMES RSTUVWXYZ	GRANTORS	BOOK	PAGE	No. of Acres	BRIEF DESCRIPTION, LOCATION, ETC. (Not Warranted)
5846 Sept. 8, 1982 '6771	Miller		Ila Mae		Ray H. Miller Subst. & Admin. et al	1173	496		Mills, Brandon Plant, Sec. I Lot 52 (#6 Bennett St) Lebneg
Sept. 17, 1982 8502	"		Joseph A.		Marion W. Fore, Jr.	1174	62		Lot 64 7th St. "Pine Forest" Sec. II
Oct. 7, 1982 8479	"			Thomas W. et al	Sec. of Housing & Urban Dev.	1175	355		Lot 11 Pelham St. "Waterbury" "Pleasant Valley"
Oct. 9, 1982 9394	"			Thomas W. et al	Sec. of Housing & Urban Dev. A Mass. Business Trust	1175	317		Lot 25 Pleasant Ridge Ave.
Oct. 18, 1982 10600	"		James D.		U. S. Shelter,	1175	818		Unit 23 Riverbend Horiz. Prop. Reg.
Nov. 1, 1982 11385	"			Rosa Lee et al	Greenville County	1176	441		Quit Claims Deal Int. Alley F. W. Poe Mfg. Co. Sec. I
Nov. 9, 1982 11571	"			Thomas W. Jr. et al	Sec. of Housing & Urban Dev.	1177	24		Lots 105 + 121 E. Fourth Ave. + C St. Valley" Sec. I
Nov. 11, 1982 11956	"			Thomas W. Jr.	Sec. of Housing & Urban Dev.	1177	123		Lot 21 Pleasant Ridge Ave "Pleasant Committee
Nov. 16, 1982 12643	"		Joseph A.		T. C. Mull, et al	1177	351		Lots 44 + 68 Sixth Street
Nov. 24, 1982 13463	"		Nancy K. + Robert L.		Frank Antalek, et al Co. a S.C. Gen. Pts	1177	796		Lot, A.C. Hwy. 5-50 Blk 13
Dec. 3, 1982 15926	"		Michael W.		1001 Property Management	1178	388		Lot 2 Whitsett St. Boyce Add "Sec. 2 Sugar Creek"
Dec. 30, 1982 16039	"		Janet M. + Stanley V.		Cottrhan + Darby Bldrs. Inc.	1180	59		Lot 549 Cherrywood Trail Map + Horiz Prop. Reg.
Jan 3, 1983 16918	"	Edwin P.			Cottrhan + Darby Bldrs. Inc.	1180	141		Unit 22-B Sugar Creek Villas
Jan 11, 1983 17047	"	Annette Johnston			Lillian K. O'Brient	1180	716		General Assignable Power of Attorney Easement
Jan 12, 1983 17136	"			Sarah K.	W. Ed Miller	1180	751	4.67	Ac. Gay Creek Rd. also
Jan. 13, 1983	"		J. Grady, Jr.		Ellie R. Miller	1180	822		Power of Attorney

INDIRECT or GRANTEE Index to Deeds — Greenville County, S. C.

(P)

KEYS PRINTING CO., GREENVILLE, S. C.

Open at Proper Tab according to First Letter or Letters of Name and refer to Buff Sub-Index sheet for page reference.

FILE NUMBER DATE OF RECORD	GRANTEES FAMILY NAMES	GIVEN NAMES ABCDEFGHIJ	GIVEN NAMES JKLMNO	GIVEN NAMES PQRSTUVWXYZ	GRANTORS	BOOK	PAGE	No. of Acres	BRIEF DESCRIPTION, LOCATION, ETC. (Not Warranted)
18658 Jan 31, 1983	Miller	Alicene H.		etal	Congers Houston	1181	610		General Power of attorney Park Land Co "Bk C"
19072 Feb. 2, 1983	"	Cynthia B.			Cynthia B. Miller	1181	847		Int. Lot 5 E. Prentiss Ave. "Cagle Nts.
19597 Feb. 8, 1983	"	Frances Cole		Leroy Sherman	Stephen Michael Waltenburg for Doris H. Taylor NIK/A Doris Agn Master W. Daniel Yarborough, Jr. Co-Exec.	1182	244		Lot 131 Lenore Ave. Sans Souci Village
22911 Mar. 14, 1983	"	Dorothy D. NIK/A Catherine P. Woodson			Noel P. Mc Kissick et al	1184	336		Lot 172 W. Castle Rd. Pine Hill also 20.33 acres, also Easement
23084 Mar. 15, 1983	"	Catherine P. NIK/A Catherine P. Woodson			Noel P. Mc Kissick et al	1184	365		Int. Lots 1 & 5 South Calhoun St. Dr. also Lot Honour St.
23051 Mar. 15, 1983	"	Catherine P.			Noel P. Mc Kissick, et al	1184	367		Lot Cor. Crescent Ave. & Pineforest
24921 Mar. 31, 1983	"		J. W.	etal	Donald L. Bishop, Jr.	1185	321	}	Lot 53 Bent Creek Dr. "King Acres" Chick Spgs. Twp
"	"		Mary M. Mc Mahan, FIK/A Ducl Hensinger Mc Mahan Ducl Hensinger	etal	" " " "	1185	321		
25669 Apr. 6, 1983	"					1185	919		Affidavit
25898 Apr. 7, 1983	"		Margaret S.		Bruce T. Miller, Jr.	1185	952		General Power of Attorney
27990 Apr. 26, 1983	"	Dorothy D.			Verseal Caldwell et al	1187	97		Lot Pine Hill Village
28616 May 2, 1983	"		James Larry	etal	Helen C. Owens	1187	432	}	2.88 acs.
"	"		Linda Tribble	etal	" " "	1187	432		
28617 May 2, 1983	"		James Larry	etal	Helen C. Owens	1187	433	}	2.88 acs. River Rd.
"	"		Linda Tribble	etal	" " "	1187	433		
28949 May 3, 1983	"	Beryl R. & Joseph A.			Redca Builders, Inc.	1187	604		Cardinal Park Lots 23 & 24 Tiffany Dr.

INDIRECT or GRANTEE Index to Deeds — Greenville County, S. C.

KEYS PRINTING CO., GREENVILLE, S. C.

Open at Proper Tab according to First Letter or Letters of Name and refer to Buff Sub-Index sheet for page reference.

(P)

FILE NUMBER DATE OF RECORD	GRANTEES FAMILY NAMES	GIVEN NAMES ABCDEFGH	GIVEN NAMES IJKLMNO	GIVEN NAMES PQRSTUVWXYZ	GRANTORS	BOOK	PAGE	No. of Acres	BRIEF DESCRIPTION, LOCATION, ETC. (Not Warranted)
29459 May 9, 1983	Miller		Joyce B.		Joyce B. Hale	1187	939		Village (over) 2nd Pae Mtg. Co. Sec 2 Lot 14 Second Ave (now new st)
29576 May 9, 1983	"		Opheia M.		Michael W. Green	1187	949		Lot 23 Hillhouse Tract
32971 June 7, 1983	"	Francis Dale			Jeanine Ardoy	1189	784		Lot 2 Hwy 93 Blue Ridge Heights
"	"	Daitham L. ete			"	1189	784		
34127 June 16, 1983	"		Molly A. +	Randall D.	Formerly Peggy E. Carol Peggy E. Jabbow	1190	563		Millcreek Estes. Lot 7 Hackamore Trail
34649 June 21, 1983	"		Robert L. +	Janet O.	Jerry Mark Eden	1190	937		Place See 5 Lot 133 Rosebud Ln. Deveney
35466 June 27, 1983	"			Randall D.	Garson Dundergoan Trust Co.	1191	254		See dead Bk 1123 pg 6 Extension of Contract for deed for air
164 July 1, 1983	"		James D.		First Citizens Bank + ete	1191	585		Lot E. Broad St
651 July 7, 1983	"	Alan R. ete			Mary Martin Kahn	1191	847		Unit 18 A Briarcrest Condom. Hwy prop. Regime
"	"	Abel F. ete			"	1191	847		
1343 July 13, 1983	"			Sonya L.	affairs Administrator of Veterans'	1192	208		Lot 38 Augusta Road Hills
4632 Aug 9, 1983	"	Donnie W. etal			MA Mavis T. Pucker Mavis J. Moody	1194	47	2.29	ac. Piney Rd. Paris mt. Sp.
"	"	Angela M. etal			" " "	1194	47		
4842 Aug 10, 1983	"		Joan S. etal		Otis L. Simpson	1194	158		(now Lakemont) Cleveland Sp. Lot 97 + 98 Lake Dr. Pioneer Park
4808 Aug 10, 1983	"		James J., IV		Jack E. Shaw	1194	131		Wellington Green Sec II Lot 10 Old Spartanburg Rd.

over

INDIRECT or GRANTEE Index to Deeds - Greenville County, S. C.

KEYS PRINTING CO., GREENVILLE, S. C.

Open at Proper Tab according to First Letter or Letters of Name and refer to Buff Sub-Index sheet for page reference.

FILE NUMBER DATE OF RECORD	GRANTEES FAMILY NAMES	GIVEN NAMES ABCDEFGHIJ	GIVEN NAMES JKLMNO	GIVEN NAMES PQRSTUVWXYZ	GRANTORS	BOOK	PAGE	No. of Acres	BRIEF DESCRIPTION, LOCATION, ETC. (Not Warranted)
5482 Aug 16, 1983	Miller		James		Nathan Morgan Dr. Laake M. Bayne Greenville County Tax Collector	1194	469		Land Range Cleveland Sp. Lot 30 Jaspel Hill Rd wonder-
5482 Aug 16, 1983	"		"		Greenville County Tax Collector Nathan Morgan Dr. Walter Lindsey et al	1194	471		lot Criswell
5482 Aug 16, 1983	"		"		Greenville County Tax Collector Nathan Morgan Dr. Willie Lindsey et al	1194	473		See 9 lot 6 Charn Terrace Luckytown
5482 Aug 16, 1983	cancelled Doris J. [unclear] etc	26522 July 18, 1991 By court order #89 CP 23-1342			Dr. James B. Johnson et al Greenville County Tax Collector	1194	475		Park lot 24 Apphia Ave Paris-Piney
5482 Aug 16, 1983	"		"		Dr. Joseph H. Keitt Greenville County Tax Collector	1194	477		lot 20 McMakin Dr + Christopher
5549 Aug 16, 1983	"	Dorothy D.			Dr. Nathan Morgan Dr. E. W. Woods Greenville County Tax Collector	1194	521		lot 50 Bidgy St Jefferson Hts
5549 Aug 16, 1983	"	Dorothy D.			Dr. Nathan Morgan Dr. Benjamin B. Franklin Greenville County Tax Collector	1194	523		lot Anderson Sts.
5549 Aug 16, 1983	"	Dorothy D.			Dr. Nathan Morgan Dr. Quaker Club Greenville County Tax Collector	1194	525		lot 17 Fairview Sp.
5549 Aug 16, 1983	"	"	"		Dr. Nathan Morgan Dr. E. W. Woods Greenville County Tax Collector	1194	527		lot 49 Bidgy St Mauldin
5710 Aug 17, 1983	"	Luey Ann now Jane B. Moon			Donald E. Miller	1194	585		lot 63 Holly Spg See II
6268 Aug 23, 1983	"	Jane B.			Jimmy E. Miller	1194	878		2 ac. Bators Rd. Chick Spg Sp. Grile
6799 Aug 26, 1983	"	Lydia	William J.		L & P Enterprises, Inc.	1195	143		lot 53 Fork Shoals Rd. Brentwood Chick Spring Sp.
6826 Aug 26, 1983	"	Flora			Charles Miller T/K/A American Fed. St L. Assn.	1195	181		Int. lot 7, Jordan Ave, Taylors.
7135 Aug 30, 1983	"			Richard D.	American Fed Bank (FBI)	1195	415		lot 59 Oak Hollow See III
7289 Aug 31, 1983	"		Kenneth W.		Brown Properties of S.C.	1195	457		lot 51 + 52 Peppertree Sec 3
7725 Nov 29, 1983	"		Patricia	L.	David J. Miller	1201	435		lot 18 Bateswood Dr. Bateswood

INDIRECT or GRANTEE Index to Deeds — Greenville County, S. C.

KEYS PRINTING CO., GREENVILLE, S. C.

Open at Proper Tab according to First Letter or Letters of Name and refer to Buff Sub-Index sheet for page reference.

(9)

FILE NUMBER DATE OF RECORD	GRANTEES FAMILY NAMES	GIVEN NAMES ABCDEFGH	GIVEN NAMES IJKLMNO	GIVEN NAMES PQRSTUVWXYZ	GRANTORS	BOOK	PAGE	No. of Acres	BRIEF DESCRIPTION, LOCATION, ETC. (Not Warranted)
7287 Aug 31, 1983	Miller				et al Wm. Dorothy & Carol Dorothy J. Norris	1195	460		Lot 96 Poinsettia
" 1894 Sept 7, 1983	"				et al Dorothy J. Norris " "	1195	460		
4880 Sept 23, 1983	"				et al Dorothy H.	1195	861		Original See deed Bk 1059 pg 217 Partial Release of Restrictive Covenants
10625 Sept 30, 1983	"	Boyce J.			et al Laura J. Burnett Laura J. Burnett only	1197	36	5.43	Ac. Stamey Valley Rd
12913 Oct 19, 1983	"				Robert W. Seagull Properties, Inc. J. Nathan Morgan for Greenville County Tax Collector	1197	484		Lot 20 Essex Court
13306 Oct 24, 1983	"	Marlene Rebbie + Michael	James Eugene		et al Marcelle V. Stanley Marcelle V. Green	1198	855		Parcel Cherokee Est. Highland Sp
15371 Nov 10, 1983	"	Aurelia A.			Debra P. Miller	1200	254		0.27 Acre, Highland Sp. 369 Pleasant Valley Lot 17 Arthur Ave. also Lot 3684 pt
15440 Nov 10, 1983	"	Fred et al			Edna y. Moon	1200	283	5.0	Tract Rutherford Rd, Chick Sp. Sp.
17125 Nov 29, 1983	"				Patricia L. David J. Miller	1201	435		Lot 18 Batewood Dr. Batewood Sec II
18842 Dec 3, 1983	"	Daley J. +			William A. Frederic W. Oakhill	1201	834		Lot 114 Sperswood St. Westwood Sp. Sp.
19153 Dec 9, 1983	"	George J.			George J. Miller et al	1202	231		Lot 114 ac. Buncombe Rd. Chick
19929 Dec 15, 1983	"	Boyce J.			Don H. McKinney et al	1202	536	64.84	ac. Hwy 414 Taluda Sp
20581 Dec 22, 1983	"	Eugenia et al			Kasper F. Fulghum Jr. et al	1203	161		Int. Lot 29 Middlecreek Ests. Cherokee Sec II
Dec 30, 1983	"	Cindy A. + Kenneth R.			Elizabeth Mote Lyons et al	1203	530		Lot 99 Seven Oaks Dr.

(over)

INDIRECT or GRANTEE Index to Deeds — Greenville County, S. C.

KEYS PRINTING CO., GREENVILLE, S. C.

Open at Proper Tab according to First Letter or Letters of Name and refer to Buff Sub-Index sheet for page reference.

FILE NUMBER DATE OF RECORD	GRANTEES FAMILY NAMES	GIVEN NAMES ABCDEFGHIJ	GIVEN NAMES JKLMNO	GIVEN NAMES PQRSTUVWXYZ	GRANTORS	BOOK	PAGE	No. of Acres	BRIEF DESCRIPTION, LOCATION, ETC. (Not Warranted)
21086 Jan 5, 1984	Miller			Davis Rene	William J. Miller	1203	879		General Power of Attorney Pond
23679 Feb 1, 1984	"			Julianne & William N.	James Page et al	1205	498		Lot 3 Willow Pond Rd. Willow Cove. Sans Sausi Villa
25951 Feb 23, 1984	"	Cathy J.			Roy Timothy Campbell	1206	769		Lot 36 Cr young St + Brockman
26426 Feb 28, 1984	"	Bobby R. + Kyle Sandy			Marie C. Tate, Jr.	1207	57		Sec II Lot 71 Quaker Ct. Hillsborough
27158 Mar 5, 1984	"	Diane Harding et al			Maribel Parks	1207	484		Tab 4
27406 Mar 7, 1984	"	George W + Joyce B.			Thelma C. Coleman	1207	625	0.17	acs. Chick Spg. Sp. McSwain Harding Butler Sp
27416 Mar 7, 1984	"	Ewendolyn J.			Eugless E. Miller, Jr.	1207	657		Int Lot 105 Richbourg Rd.
27407 Mar 7, 1984	"	George W + Joyce B			Lula Mae Miller	1207	659	0.09	acs. Chick Spg. Sp.
27842 Mar 12, 1984	"	Ewendolyn Simpson		et al	Mary young Cruell	1207	944		Int. Lot Spring Park Circle Heathstone Gate
28193 Mar 20, 1984	"	Charles R.			Borg-Werner Acceptance Corp.	1208	505		Lot 6 Lodgewood Trail
20600 Apr 2, 1984	Miller	Donna J. et al			Carolina Homeowner	1209	645		Int Lot 207 Woodland Way, Cleveland
30802 Apr 3, 1984	Miller			M. Kathryn + Sidney J.	Paul S. Lyda et al	1209	767		Lot 2 Clearview Acs.
31167 Apr 6, 1984	"	Sarahthy Davis			Master W. Daniel Garbarough Jr	1209	979	.51	Ac. Blessingame Rd. Santh Road # 1146 pg 320
33169 Apr 9, 1984	"	Donald L.		+ Shirley B.	Olaf Koutsioukis	1210	90		Assignment for Bond for Title see
33853 Apr 30, 1984	"	J. Brady III		et al	Earle S. Prevost	1211	468		Lot 24 a tenal Forest, Sec 5
34611 Apr 30, 1984	"			Timothy L.	Paul S. Hazle et al	1211	519		Lot 32 Ryan St. Edwards

INDIRECT or GRANTEE Index to Deeds — Greenville County, S. C.


 Open at Proper Tab according to First Letter or Letters of Name and refer to Buff Sub-Index sheet for page reference.

FILE NUMBER DATE OF RECORD	GRANTEES FAMILY NAMES	GIVEN NAMES ABCDEFGHIJ	GIVEN NAMES JKLMNO	GIVEN NAMES PQRSTUVWXYZ	GRANTORS	BOOK	PAGE	No. of Acres	BRIEF DESCRIPTION, LOCATION, ETC. (Not Warranted)
35580 May 11, 1984	Miller	Fredna T.	+ T. Soudy		James D. Miller	1212	437		Common elements + R/W Unit Bldg. B. Also Int in pg 210 assignment sub bk 1210 pg 90
30237 May 17, 1984	"				Shirley B. Donald L. Miller	1212	839		Assignment for bond for Title sub bk 1146
36262 May 17, 1984	"				Lowman Shirley Donald L. Miller	1212	815		Lot 10 Woodlawn Sec VII Int Lot 317 Budgetway Dr.
36760 May 22, 1984	"				Robert C. Herman H. Campbell	1213	42		Dr. Lee's Easement Lot 1 = 1.74 acs Thifftside
34486 May 29, 1984	"	David M.	etal		Roberta L. Kriplean	1213	616	2.08	acs. Clarendon Ave. Sans Soudi Lands
"	"	Andrea	etal		" " "	1213	616		
36700 June 5, 1984	"				Indis + Exec. Robert C. Herman Campbell	1214	407		Reserved Easement for orig sub bk 1213 pg 42 Lot 1 = 1.74 acs. Thifftside Dr. Lee
38966 June 8, 1984	"				John H. Jr. etal Carolina Builders, Inc.	1214	609		Lot 30 Harrogate Hills Sophria Ct.
"	"				Mary Charlene Allen etal	1214	609		
40512 June 22, 1984	"				James J. IV etal William J. Lallie	1215	521		Lot 106 E. Dullulah Dr.
44229 June 29, 1984	"	Aurelia D.			Milton M. Stockley Jr.	1215	948		Lot 45 Hallyclaw Ests.
203 July 2, 1984	"				Exec + Jr. William T. S. Wilson Jenkins etal	1216	155		Lot 41 S. Pliny Cr. League Ests.
"	"				Sara W. etal " " "	1216	155		
707 July 6, 1984	"				Indis Executry etal Thomas W. Eleanore B. Blank Kraw	1216	453		Int lot Lane St.
2816 July 26, 1984	"				James D. Cecil R. Turner	1217	945		Int Lot E. North St
2813 July 26, 1984	"				James D. Builders, Inc. Edward H. Ambree	1217	947		Lot E North St.

INDIRECT or GRANTEE Index to Deeds — Greenville County, S. C.

Open at Proper Tab according to First Letter or Letters of Name and refer to Buff Sub-Index sheet for page reference.

FILE NUMBER DATE OF RECORD	GRANTEES FAMILY NAMES	GIVEN NAMES ABCDEFGHIJ	GIVEN NAMES KLMNO	GIVEN NAMES PQRSTUVWXYZ	GRANTORS	BOOK	PAGE	No. of Acres	BRIEF DESCRIPTION, LOCATION, ETC. (Not Warranted)
3401 July 31, 1984	Miller			J. Brady, Jr.	Sharon H. Miller	1218	327		Paris Mtn. Tp. Int Lot, Little Texas Rd.
1689 Sept 21, 1984	"			Antia June	Lucille F. Willard	1222	425		Power of attorney
1690 Sept 21, 1984	"			Antia June et al	Ray C. Willard	1222	427		Power of attorney
1704 Sept 21, 1984	"			Antia June et al	Ray C. Willard	1222	430		Lot 1, Hwy 417 Edward Antia
1705 Sept 24, 1984	"			Nabita et al	M.C. Proppitt, Inc.	1222	505		Lot 13 Fairfield Dr. Mauldin
"	"			Laverne et al	" "	1222	505		
12102 Oct 22, 1984	"			Boyce Jr.	Clarence V. Glenn et al	1224	594		Tract 5 = 500 ac Hwy 414 Heartstone Estate
13296 Nov 1, 1984	"			Valerie J.	Charles R. Miller	1225	367		Int Lot 6 Lodgewood Trail Augusta, Ga
13924 Nov 7, 1984	"			Barbara	Barbara Diane Robertson	1225	799		Int Lot 58 Meaders Ave.
14264 Nov 9, 1984	"			Stanley	Jimmie Wilson	1226	169		Lot Woodruff Rd.
16400 Nov 30, 1984	"			Angel C.	Administrators of Estate of Virginia	1227	611		Int Lot 3 South St Lot 13 Sundown, Parkville
16534 Nov 30, 1984	"			Virgil R.	Marguerite C. Moore	1227	732	31.08 ac.	
16535 Nov 30, 1984	"			Mary Jo	Virgil R. Miller Jr.	1227	733		Int 31.08 ac.
17170 Dec 6, 1984	"			Cornelia L.	Harry J. Silversmith et al	1228	72		Lot 2 Blue Ridge Dr.
17405 Dec 12, 1984	"			James W. + Roger L.	Shirley Ann Gilbert et al	1228	448		Lot 12 Snow St. Greer Lot 30 Millcreek Estates
17711 Dec 12, 1984	"			Eugenia et al	Michael C. Stehney et al	1228	324		Int lot 29 Millcreek Estate also

INDIRECT or GRANTEE Index to Deeds — Greenville County, S. C.

Open at Proper Tab according to First Letter or Letters of Name and refer to Buff Sub-Index sheet for page reference.

FILE NUMBER DATE OF RECORD	GRANTEES FAMILY NAMES	GIVEN NAMES ABCDEFGHIJ	GIVEN NAMES KLMNO	GIVEN NAMES PQRSTUVWXYZ	GRANTORS	BOOK	PAGE	No. of Acres	BRIEF DESCRIPTION, LOCATION, ETC. (Not Warranted)
18445 Dec 19, 1984	Miller			Earl IV Robert	Harold B. Justice	1229	323		Hwy. 29 Lot 15 Brookdale Ave. Fair
19606 Dec 31, 1984	"	Dennis E + Judy L.		etal	Carl A. Bagwell	1230	128		Lot 64 Franklin Rd.
20879 Jan 15, 1985	"			Jim J.	James B. Brown Jr.	1230	968		Lot 9 Sunny Slopes
22496 Jan 30, 1985	"			Shirley A.	Donald L. Miller	1232	18		Pt Lot 1 Wade Hampton Blvd.
22495 Jan 30, 1985	"			Shirley A.	Joseph D. Gibson	1232	16		Pt Lot 23 (0.86 acs) Hwy 29
22688 Feb 17, 1985	"			Ulerie J.	Charles K. Miller	1232	162		Hearthstone Esta. Int Lot 6 Lodgewood Trail
23499 Feb 8, 1985	"	James D.			Edward H. Wambue	1232	600		Lot C. E. N. St + Pettigree
24316 Feb 19, 1985	"	Jay Curtis		etal	Jay L. Mcbill	1233	90	1 ac.	O'Neal Sp.
24656 Feb 21, 1985	"	John Jr.		etal	David B. Mann	1233	428		Lot 22 Melville Ave. Aberdeen
" "	"	James A.		etal	" " "	1233	428		Highlands
25079 Feb 26, 1985	"	Arnold L.		etal	Clarence V. Glenn	1233	651		1.74 Ac., Hwy 414
" "	"	Doris P.		etal	" "	1233	651		
25081 Feb 26, 1985	"	Arnold L.		etal	Clarence V. Glenn	1233	652		4.28 Ac. Hwy 414
" "	"	Doris P.		etal	" "	1233	652		
25080 Feb 26, 1985	"	Arnold L.		etal	Clarence V. Glenn	1233	653		1.88 Ac. Hwy 414
" "	"	Doris P.		etal	" "	1233	653		

INDIRECT or GRANTEE Index to Deeds — Greenville County, S. C.

Open at Proper Tab according to First Letter or Letters of Name and refer to Buff Sub-Index sheet for page reference.

FILE NUMBER DATE OF RECORD	GRANTEES FAMILY NAMES	GIVEN NAMES ABCDEFGH	GIVEN NAMES IJKLMNO	GIVEN NAMES PQRSTUWXYZ	GRANTORS	BOOK	PAGE	No. of Acres	BRIEF DESCRIPTION, LOCATION, ETC. (Not Warranted)
25372 Mar 17 1985 26917	Miller				Dr. Enterprises Inc	1232.774		1.34	Deed Bk 1217 pg 945
Mar 13 1985 27146	"			James A.	Cecil R. Turner	1234.759			Lot E. North St. far orig see
Mar 15 1985 27461	"			Jamie W + Stephen H.	James C. Walden	1234.924			Stratford Forest
Mar 19 1985 28859	"			William M. III	Edward W. Clay Jr.	1235.82			Lot 26 Dundee Ln. Palmetto Downs Sec II
Mar 29 1985 "	"			Robert A.	First Fed. Stk Assn.	1235.925			Int Lot 23 Hunters Trail
" 28984	"			Vicki B.	" "	1235.925			Lot 186 Dawnwood Dr. Coach Hills
Apr 1 1985 31500	"	Debra S + James R.			McPhil, Inc.	1236.16			Reverend Pointe Sec 1 Lot 24 Atherton Way
Apr 19 1985 31520	"			Jo Ann N + Richard D.	Robert E. Sarras	1237.658			Lot 8 Circle Dr.
Apr 19 1985 33842	"			James A.	John S. Miller, Jr.	1237.664			Int Lot 22 Melville Ave. Rd. Belknap Sp.
May 8 1985 35662	"			Earl Theron	George W. Henderson	1239.17		2	acres Stone Creek - Old Georgia
May 24 1985 35736	"			Lula Mae	W. E. Coleman	1240.169			Easement
May 24 1985 35956	"	David F.		+ Pat L.	Charles H. Lammel	1240.214			Lot 10 Sunset Hgts. Mauldin Chick Apps Sp.
May 28 1985 36675	"			Sara L.	Leara H. Lynn	1240.373			Lots 34, 35 + 36 Wynn Dr. Isaqueena Park
June 3 1985 36756	"			Monica J.	Thomas A. Santt	1240.812			Lot 89 Harrington Ave.
June 3 1985 36965	"			Shirley A.	Donald L. Miller	1240.889			Lot main St. Taylors Acres
June 4 1985 "	"	Douglas A.			Henry E. Pearson	1241.19			Lot 10 Ford Circle, Enoree

INDIRECT or GRANTEE Index to Deeds — Greenville County, S. C.

REG. U. S. PAT OFFICE *Chas McCott* County Indexes Since 1888 An Identifying Trade Mark

Open at Proper Tab according to First Letter or Letters of Name and refer to Buff Sub-Index sheet for page reference.

COTT FAMILY NAME INDEX No. 75 © 1949
MADE BY THE COTT INDEX COMPANY, COLUMBUS, OHIO
SOLD BY WALKER, EVANS & COGSWELL CO., CHARLESTON, S.C. ()

FILE NUMBER DATE OF RECORD	GRANTEES FAMILY NAMES	GIVEN NAMES ABCDEFGHIJ	GIVEN NAMES KLMNO	GIVEN NAMES PQRSTUWXYZ	GRANTORS	BOOK	PAGE	No. of Acres	BRIEF DESCRIPTION, LOCATION, ETC. (Not Warranted)
37114 June 5, 1985	Miller			^{Alp} Oak Village	Secretary of State of S.C.	1241	74		Notice of Change Sec 14
39712 June 27, 1985	"	Don E. & Lynnette C.			The Smith Companies 4-24-86	1242	831		Lot 395, Denenger Place
12 July 1, 1985	"	Dorothy			Bessie Boyd	1243	108		Power of Attorney Sec 5
526 July 2, 1985	"			Jewel Carlyle ^{etal} Jr.	Dennis D. Sides ^{etal}	1243	378		Lot 69 Colonial Hills Kananah
675 July 3, 1985	"			James D.	Kirk Charles Johnson ^{Sr.} New Branch of S. C.	1243	504		Lot 7 Oregon St. Blk B.
110 Aug 16, 1985	"	Bobbie J.			Nebuch W. Simpson	1244	210		Sec II Lot 22 South Jay St. Columbia
3640 Aug 1, 1985	"	Ann N.			Daniel L. Maffey	1245	449		Clearview Hgts Lot 7 Eastview Dr.
4423 Aug 6, 1985	"			Kathryn M. Sidney J.	Chris J. Reimer	1245	980	1.49 acres	
14338 Aug 6, 1985	"	Boye J.			Dorlan Nancy O. Malley	1245	928		Tract 4 (5.0 ac) Hwy 414
5422 Aug 15, 1985	"	Boye Jr.			S. Square 2 SC bel Pts.	1246	531	5.5	Res Hwy 414, Saluda Sp. mills, St. Ann
5938 Aug 19, 1985	"			Tristy & Ronald M.	Ethel Jane Cheek	1246	750		Lot 68 First St. Woodside Eats Sec II.
6228 Aug 22, 1985	"			Josephine S.	Sun Land Properties, Inc.	1247	09		Lot 1 York. Williamsburg
7155 Aug 29, 1985	"			Ruth E.	Mildred E. Nif	1247	583		Power of attorney Mountain View Hgts.
7755 Sept 4, 1985	"	Seraldine			Jerry W. Fowler	1247	952		Tract Lot 4 Woodland Dr Dixie Oak Sp. Sp.
8163 Sept 11, 1985	"			William L.	John H. Miller	1248	648		Lot 45 Greene Substructure Sec 2 of Ville
9993 Sept 23, 1985	"	Helen R. &		Ronald E.	Robert Wayland Sherman ^{etal}	1249	255		Lot 93 Seminole Dr. Westwood

INDIRECT or GRANTEE Index to Deeds — Greenville County, S. C.

REG. U. S. PAT. OFFICE *Chas. McCall* County Indexes Since 1888 An Identifying Trade Mark

Open at Proper Tab according to First Letter or Letters of Name and refer to Buff Sub-Index sheet for page reference.

COTT FAMILY NAME INDEX No. 75 © 1949
MADE BY THE COTT INDEX COMPANY, COLUMBUS, OHIO
SOLD BY WALKER, EVANS & COGSWELL CO., CHARLESTON, S.C.

FILE NUMBER DATE OF RECORD	GRANTEES FAMILY NAMES	GIVEN NAMES ABCDEFGHIJ	GIVEN NAMES JKLMNOPQ	GIVEN NAMES RSTUVWXYZ	GRANTORS	BOOK	PAGE	No. of Acres	BRIEF DESCRIPTION, LOCATION, ETC. (Not Warranted)
10095 Sept 23, 1985	Miller	Herman B.	* Rene Davis	Herman B. Miller ^{et al}	Herman B. Miller ^{et al}	1249	305	13 1/5	Ac White Horse Rd Epton.
10197 Sept 24, 1985	"	Herman		Herman B. Miller ^{et al}	Herman B. Miller ^{et al}	1249	445		Lease Agreement, Dist 2
10383 Sept 25, 1985	"	Evelyn B.		"	"	1249	445		
10751 Sept 27, 1985	"	Boyce Jr.	Judith ^{Paul}	Paul H. Miller	Paul H. Miller	1249	414		Power of attorney Rd. Highland Sp.
11329 Oct 1, 1985	"	Barry G. + Leanne L.		Harold T. Lumber ^{et al}	Harold T. Lumber ^{et al}	1250	148	53	Ac Highland Tigerwilla Parkwood sect, Mauldin Lot 42 + Pt Lot 41 Oak Park Dr.
11216 Oct 2, 1985	"	Boyce J.		J. Square ^{et al}	J. Square ^{et al}	1251	227		Lot 10 Hwy 404 College Estate also 7.87 ac. Hwy 414 also 5.94 ac. Hwy 414
12447 Oct 10, 1985	"	Clarence		The City of Greenville ^{By Mayor E. Richardson Revenue Collector for city}	The City of Greenville ^{By Mayor E. Richardson Revenue Collector for city}	1250	608		Leg + Plan of P. P. Circle Dist claim Lot 12 Cr. Manning
12446 Oct 10, 1985	"	Clarence		The City of Greenville ^{By Mayor E. Richardson Revenue Collector for city}	The City of Greenville ^{By Mayor E. Richardson Revenue Collector for city}	1250	620		Dist claim Lot 12 Cr. Manning Lakeswood on the sulunda Pt Lots 86 + 87 DeSoyl Way
14422 Oct 25, 1985	"		Robert L.	First Fed St L Assoc.	First Fed St L Assoc.	1251	973		Lot 138 East Parks Lakeswood on the sulunda Pt Lots 87 + 86 DeSoyl Way
14400 Oct 25, 1985	"	James S.		Wm J. Culbertson	Wm J. Culbertson	1252	6		
16006 Nov 7, 1985	"	Nancy L.		Robert L. Miller	Robert L. Miller	1252	931		
16372 Nov 11, 1985	"	Kippy D. ^{et al}		As Committee Jacqueline B. Barrett	As Committee Jacqueline B. Barrett	1253	127		Parcel Pilot Rd.
"	"	Kimberly D. ^{et al}		"	"	1253	127		
17035 Nov 18, 1985	"	Ann Martin ^{et al}				1253	472		Restrictive Covenants

INDIRECT or GRANTEE Index to Deeds — Greenville County, S. C.

Open at Proper Tab according to First Letter or Letters of Name and refer to Buff Sub-Index sheet for page reference.

FILE NUMBER DATE OF RECORD	GRANTEES FAMILY NAMES	GIVEN NAMES ABCDEFGHIJ	GIVEN NAMES KLMNO	GIVEN NAMES PQRSTUWXYZ	GRANTORS	BOOK	PAGE	No. of Acres	BRIEF DESCRIPTION, LOCATION, ETC. (Not Warranted)
17955 Nov 26, 1985	Miller			etal Janurra	Christine K. Coddington	1254	52		Lot 9 Pecan Terrace
19775 Dec 12, 1985	"	Tomie Donna		L. William	Carson P. Troutman AKA Steven K. Miller	1255	181		Lots 1 + 2 St. Laurel Hills
20022 Dec 13, 1985	"			Sara L.	Samuel K. Miller	1255	340		Int Lots 19 + 21 Cassa Loma Bramville S.C. Hwy. Prop. Regime
20834 Dec 20, 1985	"			Gerry Ray	AKA Barbara Ann Hopta Barbara H. Hughes	1255	913		Unit 57D Iron Park of Bellingham Sec 1
20999 Dec 23, 1985	"	Darlene J. Michael E.			Administrators of Veterans Affairs	1256	7		Lot 36 Abbotford Dr.
26810 Jan 31, 1986	"			Clyton L.	Clarence Anderson Jr.	1258	913		Lot 79 Lockman Dr. Fox Estates
26200 Feb 7, 1986	"			S. etal Thurman	McPhail, Inc.	1259	491		Lot 6 Pine Crest Dr. Wood Creek
"	"			A. etal Valerie	"	1259	491		
28010 Feb 26, 1986	"	Dalyle Rae Green			Rollan Kirby Green	1260	546	47/13	R/W Acs Dog Creek Creek Rd. also Jofcroft Sec 1
28209 Feb 28, 1986	"	J. etal. Carolyn + Laurence R.			John J. Sallenger etal	1260	678		Lot 102 Hunting Hollow Rd. Sec 111-B. Westcliffe
29142 Mar 6, 1986	"			Myrtle H.	Burl E. Miller	1261	343		Int Lot 213 Eastcliffe Way Rd
29141 Mar 6, 1986	"	Burl E.			AKA Myrtle H. Miller Myrtle H. Bailey	1261	344		Int 2.90 acs Old Laurens Rd.
29140 Mar 6, 1986	"	AKA Myrtle H. Bailey Myrtle H.			AKA Myrtle H. Miller Myrtle H. Bailey	1261	345		Int 2.90 acs Old Laurens Rd.
29143 Mar 6, 1986	"	Burl E.			Myrtle H. Bailey Eyal. Burl E. Miller	1261	346		Sec 111-B. Westcliffe Int Lot 213 Eastcliffe Way
30553 Mar 14, 1986	"			Jamie W + Stephen H.	James C. Walden etal	1261	871		Stratford Forest Lot 86 Dundee Lane

INDIRECT or GRANTEE Index to Deeds — Greenville County, S. C.

Open at Proper Tab according to First Letter or Letters of Name and refer to Buff Sub-Index sheet for page reference.

FILE NUMBER DATE OF RECORD	GRANTEES FAMILY NAMES	GIVEN NAMES ABCDEFGHIJ	GIVEN NAMES JKLMNOPQ	GIVEN NAMES RSTUVWXYZ	GRANTORS	BOOK	PAGE	No. of Acres	BRIEF DESCRIPTION, LOCATION, ETC. (Not Warranted)
30160 Mar 14, 1986	Miller		Kippy D.	etal	As Committee Jacqueline B. Barrett	1261	918		Parcel Pilot Rd.
" "	"		Kimberly D.	etal	" "	1261	918		
32001 Mar 31, 1986	"		Mark A & Rhonda	C	Donald E. Snyder	1263	90		Lot 1 Parkstone II
22368 Apr 2, 1986	"		Ophelia	etal	Louise O. Tucker	1263	320		5th. View Grand Ct & 9 Dundee for title, lot 42 Sec B Appx Rd) Northwood
32499 Apr 3, 1986	"		John D.	etal	Joseph C. Sterenson	1263	391		lots 2+3 Mahawk Dr (Chick)
32538 Apr 3, 1986	"			W. Gr. Pickens	Quanta E. Miller	1263	435		Int lot 50 Weddell St.
34895 Apr 24, 1986	"	Serathy			Bessie Boyd	1264	850		for orig see deed bk 124 pg 108 Cancellation of power of Attorney Overbrook Abscondit Claim Int. Strik Pt lot 6 Briarcliff Dr (Park Rd) East
35015 Apr 25, 1986	"		Marjorie B.		Maudie H. Miller	1264	940		
35452 Apr 29, 1986	"		Daniel E & Mary	Jane	Ralph Davis	1265	141		lot 6
37411 May 13, 1986	"		Bonnie H	Lawrence William	Betty L. Fernandez	1266	250		lot 359, Steeplechase Rd. Greenville
37972 May 16, 1986	"		Arleta J.		Lily C. Bushee	1266	495		lot 126 Sec B, Woodside Mill
39860 May 30, 1986	"		Donald J & Lynda W.		Westminster Co. Inc.	1267	473		lot 68 Glen Garry Sec 1
41570 June 11, 1986	"	Rhodes	Debra	Stanley L.	David S. Buffmoyer	1268	453		Park lot 36 Colgate Ave. College
41689 June 12, 1986	"			Sheely D.	Estie L. Miller, Jr.	1268	519		Power of Attorney
42044 June 16, 1986	"		Michael E.	etal	James W. Martin	1268	732		lot 54 McSwain Gardens
" "	"		Jann J.	etal	" " "	1268	732		

REVERSE or GRANTEE Index to Deeds — Greenville County, S. C.

REG. U. S. PAT OFFICE *Chas McCott* County Indexes Since 1888 An Identifying Trade Mark

Open at Proper Tab according to First Letter or Letters of Name and refer to Buff Sub-Index sheet for page reference.

COTT FAMILY NAME INDEX No. 75 © 1949
MADE BY THE COTT INDEX COMPANY, COLUMBUS, OHIO
SOLD BY PHOTO COPY SUPPLY, MAULDIN, S. C.

()

FILE NUMBER DATE OF RECORD	GRANTEES FAMILY NAMES	GIVEN NAMES ABCDEFGH	GIVEN NAMES IJKLMNO	GIVEN NAMES PQRSTUVWXYZ	GRANTORS	BOOK	PAGE	No. of Acres	BRIEF DESCRIPTION, LOCATION, ETC. (Not Warranted)
42478 June 18, 1986	Miller		^{IV} James T.		Steven D. Jappan	1268	957		cont Lat Old Spartanburg Rd.
42472 June 18, 1986	"		^{IV} James T.		Steven D. Jappan	1268	958		cont Lat Old Spartanburg Rd.
192 July 1, 1986	"	Charlie	etal		Services Co. of S.C., Inc. Associates Financial	1269	968		Ampwood Lane Lot 38 Adams Mills Ests
702 July 3, 1986	"	Walter	+ James B.		College Properties Inc.	1270	370		Calony Lot 18B Phase II Chipp Ridge
2080 July 18, 1986	"			L. et al Ronald	Edith C. Dross	1271	459		Encroachment Agreement
"	"			Dorothy H.	"	1271	459		
3385 July 24, 1986	"	Harold	Katherine	W. Westwood Sr	George S. Harry	1271	793	2.17	acs Rolling Green Circle
4019 July 29, 1986	"			Phillip	Mary J. Duffie	1272	98	5.831	acs. Pineforest
4953 Aug 4, 1986	"		Margaret	Robert M	Marsha S. Wilson	1272	578		Lot 129 Mapleton Dr.
5106 Aug 5, 1986	"	Norman B.	etal		Norman B. Miller Jr.	Rem Bk. 1794	160		Subordination Agree. - for mtg. on Rem Bk. 1793 pg. 956 & Lien Agree. Sub Bk. 1249 pg. 445
"	"	Evelyn B.	etal		"	Rem Bk. 1794	160		
5699 Aug 8, 1986	"	Blady B.			Dorcia M. Davis	1273	16		Power of attorney
6023 Aug 12, 1986	"			Robert W.	Douglas M. Wilson	1273	273		pt Lot 21 + Lot 20 Essex Ct. One Anderson Street Highlands
6392 Aug 13, 1986	"			L. et al Michael	Ray V. Bryant	1273	432		pt lot 97 + all lot 98 E. Sonnet
7249 Aug 20, 1986	"	Kimberly			William David Miller	1273	946		Power of attorney
7247 Aug 20, 1986	"	Darlene K.		William D.	Johnson Homes, Inc.	1273	947		Sec. 2 Lot 49, Wood Creek

REVERSE or GRANTEE Index to Deeds — Greenville County, S. C.

REG. U. S. PAT. OFFICE *Chas. McCott* County Indexes Since 1888 An Identifying Trade Mark

Open at Proper Tab according to First Letter or Letters of Name and refer to Buff Sub-Index sheet for page reference.

COTT FAMILY NAME INDEX No. 75 © 1949
MADE BY THE COTT INDEX COMPANY, COLUMBUS, OHIO
SOLD BY PHOTO COPY SUPPLY, MAULDIN, S. C.

FILE NUMBER DATE OF RECORD	GRANTEES FAMILY NAMES	GIVEN NAMES ABCDEFGHIJ	GIVEN NAMES JKLMNO	GIVEN NAMES PQRSTUVWXYZ	GRANTORS	BOOK	PAGE	No. of Acres	BRIEF DESCRIPTION, LOCATION, ETC. (Not Warranted)
7989 Aug 26, 1986	Miller			L. Patricia	David J. Miller	1274	314		Corner of attorney
8888 Sept 2, 1986	"	Ruth Allene			Byron H. Preston	1274	778		Lot 3 Blue Ridge Dr.
9433 Sept 4, 1986	"			L. et al Michael	Ray V. Bryant	Corrective Deed 1275	107		Anderson St. Highlands, near road Bk 1268 Lot 98 & 197 E. Somerset Ave. 15709 Rd.
16409 Sept 11, 1986	"			A.S.C. Gen Pto. Road Assoc. #52539 5-27-88	Donald R. Trammell	1275	572		Parcel Cr. Miller + Woodruff
10861 Sept 15, 1986	"	Jane Barbara Patrick			Bertha Whitehurst Jallow	1275	817		Corner of attorney View Land Co.
11693 Sept 22, 1986	"	Daniel		Gail + Patson	B. W. Trusters	1276	319		Lot 105 Chandler St. mt. Brushy Creek Ridge
11811 Sept 22, 1986	"			A. Jr Marion Rhonda	Stephen J. Waddell	1276	365		Lot 20 Brushy Creek Ridge Belle Meade
12428 Sept 26, 1986	"	Ann Barbara			Michael D. Moore	1276	689		Lot 41 Curden Lane Gardens
12958 Sept 30, 1986	"			Martha J.	Aphelia H. Miller	1276	979		Int Lot 11 Wade Hampton Creek, Ph in front of
14156 Oct 7, 1986	"	Debra L.			First Fed St & Leno rd	1277	746		Lot 1 Singer Run, Pabble
14616 Oct 10, 1986	"			+ Janithy	Clyton J. Suter	1278	16		Lot 12 Colony rd. Slopes Sec 1
16309 Oct 23, 1986	"	Beverly J.			Charles A. Simmons	1278	905		Lot 85 Fernleaf Dr. Sunny
17240 Oct 29, 1986	"	Donald			William E. Danner	1279	440	3 1/2	ac. Pine log Rd.
18119 Nov 3, 1986	"			et al Scott M.	John F. Ayers Jr.	1279	946		Lot 66 Main St (are) Burlington Industries Sec 2 Taylor
"	"			et al Jimmy	"	1279	946		

(over)

REVERSE or GRANTEE Index to Deeds — Greenville County, S. C.

REG. U. S. PAT. OFFICE *Chas McCott* County Indexes Since 1888 An Identifying Trade Mark

Open at Proper Tab according to First Letter or Letters of Name and refer to Buff Sub-Index sheet for page reference.

COTT FAMILY NAME INDEX No. 75 © 1949
MADE BY THE COTT INDEX COMPANY, COLUMBUS, OHIO
SOLD BY PHOTO COPY SUPPLY, MAULDIN, S. C.

()

FILE NUMBER DATE OF RECORD	GRANTEES FAMILY NAMES	GIVEN NAMES ABCDEFGH	GIVEN NAMES IJKLMNO	GIVEN NAMES PQRSTUVWXYZ	GRANTORS	BOOK	PAGE	No. of Acres	BRIEF DESCRIPTION, LOCATION, ETC. (Not Warranted)
18903 Nov 10, 1986	Miller	Charles R. ^{etal}			James E. Wright	1280	310		Easement
" "	"	Gary E. ^{etal}			" " "	1280	310		
19223 Nov 12, 1986	"	Esther + J. Paul ^{etal}			Malcolm J. Floyd ^{etal}	1280	528		Deed Bk. 1040 pg 33 Cancellation of Agreement, for orig Deed
24207 Dec 9, 1986	"			Roger D. ^{TV} ^{etal}	Yvonne B. Miller	1282	734		Camelot Int Lot 70 Sagamore Lane
24823 Dec 12, 1986	"			James T. ^{TV} ^{etal}	Tempo Management	1282	172		Sewer Easement Agreement
26722 Dec 29, 1986	"	Donald L. ^{etal}		Shirley A.	Serra Oaks	1284	377		Lot 17 Serra Oaks Sec 2 Caroline Court
31920 Feb 3, 1987	"	Brian Charles ^{etal}			Elvera C. Skull ^{etal}	1287	724		Lot 159 Manchester Ave.
33374 Feb 13, 1987	"	Brian Charles ^{etal}			Gordon L. Amick ^{etal}	1288	420		Sec 2, Caroline Ct. Lot 157 Manchester Ave.
33497 Feb 17, 1987	"	Bayce jr. ^{etal}			H. Kathryn Miller	1288	489		Power of attorney
34705 Feb 25, 1987	"			J. Lynn (Kinger) Virginia C. ^{etal}	Clara B. Chappell	1289	69		Power of attorney
34797 Feb 26, 1987	"			Wendell ^{etal}	Eva E. Miller	1289	120		Int Lot 36 Montclair Rd Bethel Dr. Montclair
" "	"			Ruth E. ^{etal}	" " "	1289	120		Sec 3 Mauldin Park Hill
35363 Mar 2, 1987	"	Ella Mae ^{etal}			Burke A. Lee ^{etal}	1289	413		Lot 26 Aberdeen Ave.
35665 Mar 3, 1987	"			Aphelia ^{etal}	Louise O. Tucker	1289	499		Land Cog Lot 43 Sec B. Mountain View
35758 Mar 4, 1987	"			Janet M + Stanley V. ^{Inc}	Chaunessy Properties	1289	542		Lot 22 Whithead Ct. Butler
36571 Mar 9, 1987	"	Carol A + Kevin E. ^{etal}			Jannie L. Caldwell	1289	877		Sec 5 Lot 16 East Highland Estates

REVERSE or GRANTEE Index to Deeds — Greenville County, S. C.

REG. U. S. PAT. OFFICE *Chas McCott* County Indexes Since 1888 An Identifying Trade Mark

Open at Proper Tab according to First Letter or Letters of Name and refer to Buff Sub-Index sheet for page reference.

COTT FAMILY NAME INDEX No. 75 © 1949
MADE BY THE COTT INDEX COMPANY, COLUMBUS, OHIO
SOLD BY PHOTO COPY SUPPLY, MAULDIN, S. C.

FILE NUMBER DATE OF RECORD	GRANTEES FAMILY NAMES	GIVEN NAMES ABCDEFGH	GIVEN NAMES IJKLMNO	GIVEN NAMES PQRSTUVWXYZ	GRANTORS	BOOK	PAGE	No. of Acres	BRIEF DESCRIPTION, LOCATION, ETC. (Not Warranted)
37053 Mar 11, 1987	Miller	Brian Charles			Andin + Admin etal Marion W. Jare Jr.	1290	128		Lot 160 Caroline Ct.
38861 Mar 17, 1987	"		Jennifer		Louise J. Thompson etal	1290	698	1.52 acs = 2 tract 3	Alexander Rd.
39181 Mar 23, 1987	"	Wayne Dennis Harlene Brenda	etal		Paul S. Byars etal	1291	17	3.4 acs =	Lot 3 Belvue Rd.
" "	"				" " "	1291	17		
40028 Mar 26, 1987	"		Lewie Jr.		Robert C. Miller	1291	329		Lot 1 Shirtsides Dr. Less Strips Sec 2 Caroline Ct.
40355 Mar 30, 1987	"	Brian Charles			S. M. Miller etal	1291	441		Lot 156 Manchester Ave. Mills-Brandon Plant
40807 Mar 31, 1987	"	Sifman Jr. Bruce		+ Peggy M.	Larry D. Elrod etal	1291	606		Lot 37 Jones St Sec 1 Abney
45326 Apr 23, 1987	"	Wayne etal Dennis etal Harlene etal Brenda			Paul S. Byars etal	Re-Record 1293	329	4.3 acs =	Lot 3 Belvue Rd far orig see Deed Bk 1291 pg 17
" "	"				" " "	Re-Record 1293	329		
45357 Apr 23, 1987	"	Adrian etal			Wisconsin Mtg Guarantee Ins Co. etal	1293	343		Lot 1 Williams St.
45546 Apr 24, 1987	"			James T. etal	C. A. Gibson etal	1293	396		Easement Agreement
47015 May 1, 1987	"			Associates etal	R. Steve McHair etal	1293	943		Partnership Agreement
47014 May 1, 1987	"			Associates etal	R. Steve McHair etal	1293	945		Agreement Amendment to partnership
48661 May 11, 1987	"			Polly etal	Vernon E. Miller	1294	654		Unit Lot 7 Baywood Dr.
53429 June 3, 1987	"		Joseph A		Pauline T. Hester Pauline T. Hammond	1296	576		Lot 6 Glenmore Dr. prop. Reg.
55656 June 15, 1987	"		Martha etal	+ Roger W.	Joe W. Hiller etal	1297	436		Unit 8 C Hollywoods Hwy
58496 June 30, 1987	"	Bruce Edwards	Ruthenie		Paul F. Siler Jr	1298	618		Lot 56

REVERSE or GRANTEE Index to Deeds — Greenville County, S. C.

REG. U. S. PAT. OFFICE *Chas McCott* County Indexes Since 1888 An Identifying Trade Mark

Open at Proper Tab according to First Letter or Letters of Name and refer to Buff Sub-Index sheet for page reference.

COTT FAMILY NAME INDEX No. 75 © 1949 MADE BY THE COTT INDEX COMPANY, COLUMBUS, OHIO SOLD BY PHOTO COPY SUPPLY, MAULDIN, S. C.

()

FILE NUMBER DATE OF RECORD	GRANTEES FAMILY NAMES	GIVEN NAMES ABCDEFGHIJ	GIVEN NAMES JKLMNO	GIVEN NAMES PQRSTUVWXYZ	GRANTORS	BOOK	PAGE	No. of Acres	BRIEF DESCRIPTION, LOCATION, ETC. (Not Warranted)
568 July 2, 1987 (64)	Miller	David L.		Shelley A.	Windsor Properties Inc.	1299	29		Lot 9 Glen Barry Sec 1
July 6, 1987 927	"	Jean Norma			Joseph Alva Miller	1299	39		Power of attorney
July 7, 1987	"	Bertman et al			Rhonda A. Garner et al	1299	147		Lot Cr Perry Rd + Ethelridge Dr.
" 2435	"	Niane et al			" " "	1299	147		
July 14, 1987 2456	"	Priscilla C.			Joseph A. Miller	1299	750		Power of attorney
July 14, 1987 3521	"	C. Joe + Jacquelyn M.			Timothy M. Deacon et al	1299	773		Lot 291 Appomattox Dr.
July 20, 1987 31765	"	James T.			Gerald L. Gohs et al	1300	166		Pt Lot 2 Whitsett St.
July 21, 1987 3868	"	Priscilla			Lenard Miller	1300	253		Int Lot + Waters Rd. O'Neal Lake Rd.
July 22, 1987 #251	"	Charles A. Jr.			Rickey H. Graves et al	1300	291	0.89	acs Cr Cannon Rd + North Dr.
July 24, 1987 5205	"	Linda W + Robert E			Danny Jewell	1300	494		Pt Lots 190 + 191 Sycamore
July 29, 1987 51970	"	Donald L.			William E. Garner	1301	44	20	acs Pine Log Ford Rd. Chesterfield Eats.
Aug 3, 1987 Kde 67	"	Patricia A. et al			Michael D. Johnson et al	1301	523		Lots 178 + 180 Durv Rd.
Aug 5, 1987 86994	"	Beatrice			Lillie Mae Adams	1301	815		Int 11.4 acs Roberts Rd. also bldg
Aug 7, 1987 7021	"	Patricia L.			Clara D. Nelson	1301	993		Lots 45 + 46 St. Mark Rd
Aug 10, 1987 9204	"	Waddy Jr.			Eugene Landley et al	1302	123		Lot 11 Apple Dr. South of
Aug 21, 1987	"	Patricia L.			Braceland Cemetery Assoc.	1303	94		Braceland E. Memorial Park. Butley Sp Cemetery Deed Lot 485 acres 3 + 4 Sec E

REVERSE or GRANTEE Index to Deeds — Greenville County, S. C.

REG. U. S. PAT OFFICE *Chas McCott* County Indexes Since 1888 An Identifying Trade Mark

Open at Proper Tab according to First Letter or Letters of Name and refer to Buff Sub-Index sheet for page reference.

COTT FAMILY NAME INDEX No. 75 © 1949
MADE BY THE COTT INDEX COMPANY, COLUMBUS, OHIO
SOLD BY PHOTO COPY SUPPLY, MAULDIN, S. C.

FILE NUMBER DATE OF RECORD	GRANTEES FAMILY NAMES	GIVEN NAMES ABCDEFGH	GIVEN NAMES IJKLMNO	GIVEN NAMES PQRSTUVWXYZ	GRANTORS	BOOK	PAGE	No. of Acres	BRIEF DESCRIPTION, LOCATION, ETC. (Not Warranted)
9733 Aug 25 1987	Miller			^{III} Lindsay & W. Lee	Warth A. Figer	1303	341		Creek Ph II Sec 1 Lot 28 Bellfart Dr. Pebble St Extn + Hillcrest Dr. Lots 1 + 24 Pt Lot 3 Cr. N. main
9778 Aug 25 1987	"	Cynthia A.			Kate M. Simpson	1303	349		
12077 Sept 9 1987	Miller			Jennie Lee ^{etal}	Elizabeth Wright Mc Bee (MCN) Greenville County Probate Judge	1304	617		Conservatorship
12364 Sept 10 1987	Miller	Gail A +	Kirkland		Foothills Delta P, Inc	1304	696		Lot 5 Spartan Place
118165 Oct 16 1987	"	Bruce W.		^{etal}	Roy Clifton McWhite Jr.	1308	10		Lot 48 Sec 4 Duncan Mills Village
" "	"	Elizabeth H.		^{etal}	" " "	1308	10		
20259 Oct 30 1987	"			Jack P. ^{etal}	William Houston Miller	1309	210		Lots 27 + 28 Ridgeland Ave. Cleveland Terrace
" "	"			Laurie D. ^{etal}	" " "	1309	210		
20354 Oct 30 1987	"	Gerald R. +	Marsha S		Myrna L. Westmark	1309	270		Lot 86 " Holly Springs" Sec 2
21662 Nov 9 1987	"			Rudolph P. ^{etal}	Lawrence Jordan	1309	969		Lot 39 Janager Circle Sugar Creek Villas
" "	"			Sylvia C. ^{etal}	" " "	1309	969		
23379 Nov 13 1987	"	Hiatt Carolyn P			Martha B. Hiatt	1310	468		Sp. Lease Strip Lot 5 Dalewood Hts, Austin
23438 Nov 13 1987	"	Donald			James M. Copeland	1310	507	84.94	Acres Saluda Sp.
24827 Nov 24 1987	"	Caroline + L. Kendall			Greenville Inc. Bilt-Rite Builders	1311	199		Linkside Sub'd Ph 1 Sec 1 Lot 6 Linkside Dr.
26544 Dec 7 1987	"	Hazel Virginia			Joseph A. Miller	1312	242		Conestee Lots 44 + 68 Fifth St. pg 121
26543 Dec 7 1987	"	Hazel Virginia			Joseph A. Miller	1312	243		Lots 65, 66 + 67 Plat Book 7

REVERSE or GRANTEE Index to Deeds — Greenville County, S. C.

REG. U. S. PAT OFFICE *Chas. McCall* County Indexes Since 1888 An Identifying Trade Mark

☞ Open at Proper Tab according to First Letter or Letters of Name and refer to Buff Sub-Index sheet for page reference.

COTT FAMILY NAME INDEX No. 75 © 1949
MADE BY THE COTT INDEX COMPANY, COLUMBUS, OHIO
SOLD BY PHOTO COPY SUPPLY, MAULDIN, S. C.

()

FILE NUMBER DATE OF RECORD	GRANTEES FAMILY NAMES	GIVEN NAMES ABCDEFGHIJ	GIVEN NAMES JKLMNOPQ	GIVEN NAMES RSTUVWXYZ	GRANTORS	BOOK	PAGE	No. of Acres	BRIEF DESCRIPTION, LOCATION, ETC. (Not Warranted)
26542 Dec 7, 1987	Miller		C.		<i>by atty in fact Hazel Virginia C. Miller</i> Joseph A. Miller	1312	244		Lot 64, 7th St. Pine Forest Meadowood
27803 Dec 15, 1987	"		Margaret		J. Jowers Rice	1312	910		Lot 45 Larnfield St. 2
28257 Dec 17, 1987	"	Brenda			Edith Maulbans	1313	190		Lot 9 plat Bk. 14-4 pg 100
28893 Dec 22, 1987	"	Clarence			<i>attly in fact for John G. Park et al</i> Charles A. Park	1313	588		Lot 18 Stall St.
29066 Dec 23, 1987	"	Charles B.			Wade P. Masters	1313	694		Lot 2 Carolina Court Lot 161 Manchester Ave.
30659 Jan 5, 1988	"	Larry James			Linda J. Miller	1314	478	7.92	acres Pleasant Av.
30663 Jan 5, 1988	"	Larry James			Linda Tribble Miller	1314	666	2.88	acres River Rd.
30662 Jan 5, 1988	"	Larry James			Linda Tribble Miller	1314	667	2.88	acres Pallard Lane Meadow Rd. Oneal Sp.
30661 Jan 5, 1988	"	J. Larry			Linda J. Miller	1314	668		Quit Claim 6 acres Grove Chick Spg Sp. Also mobile Home
30660 Jan 5, 1988	"	J. Larry			Linda J. Miller	1314	669		Quit Claim Lot 2 Jones Ave. Sec 3, Janglerwood
31193 Jan 13, 1988	"	David			Jina J. Trotter	1315	41		Int Lot 10 7 Autumn Dr.
33238 Jan 28, 1988	"			<i>etal</i> William J.	Randall E. Walters	1316	59		Lot 51 property of William Justin + Teresa Briggins Miller
"	"			<i>etal</i> Teresa W.	" " "	1316	59		
33467 Jan 29, 1988	"			<i>III et al</i> J. Grady	Jeffrey S. McCall	1316	183		Lot 11 Brushy Creek Ridge Austin Sp. S. D. Villy
34559 Feb 8, 1988	"	Alfred + Mary Sue			Builders + Developers Inc	1316	787		Lot 90 Westwood Subd Sec 11 Rd. Oneal Sp.
34564 Feb 10, 1988	"	Linda			James Larry Miller	1317	21		Int 4 acres Meece Bridge

REVERSE or GRANTEE Index to Deeds — Greenville County, S. C.

REG. U. S. PAT. OFFICE *Chas. McCall* County Indexes Since 1888
An Identifying Trade Mark

 Open at Proper Tab according to First Letter or Letters of Name and refer to Buff Sub-Index sheet for page reference.

COTT FAMILY NAME INDEX No. 75 © 1949
MADE BY THE COTT INDEX COMPANY, COLUMBUS, OHIO
SOLD BY PHOTO COPY SUPPLY, MAULDIN, S. C.

FILE NUMBER DATE OF RECORD	GRANTEES FAMILY NAMES	GIVEN NAMES ABCDEFGHIJ	GIVEN NAMES JKLMNOPQ	GIVEN NAMES RSTUVWXYZ	GRANTORS	BOOK	PAGE	No. of Acres	BRIEF DESCRIPTION, LOCATION, ETC. (Not Warranted)
37298 Feb 29/1988	Miller		Morrow Margaret		Ann P. Morrow ^{etal}	1318	221		Int 4.03 Acres Cannon Rd.
37788 Mar 2/1988	"	David L. & Linda L.			Snah S. Crumpton	1318	465		Lot 160 Berea Forest Sec 2
39451 Mar 14/1988	"			John Shiley	(Ann) Donald L. Miller	1319	313		Int 20 ac. Pinesy Ind Rd also 3 1/2 ac.
40795 Mar 23/1988	"	Barry ^{etal}			Louise J. Thompson	1320	81		Tract 1(0.6 ac) & Tract 2(0.92 ac) Alexander Rd.
" "	"	Betty ^{etal}			" " "	1320	81		
41692 Mar 29/1988	"	Barbara A &		Robert C.	Russell M. Pickelmann ^{etal}	1320	573	5.0	Acres Brooks Dr. Forest Hts
42161 Mar 31/1988	"	David L &		Ashley Rebecca	William J. Jordan ^{etal}	1320	841		Lot 23 Holly Rd. Edwards
44508 Apr 15/1988	"	Eleanor ^{etal}			Tranet Partnership	1322	155		Road for Title 2 468 ac. U.S. May 25 Truman Rd
45306 Apr 21/1988	"	Charles E. Martha J. ^{etal}			Aphelia H. Miller	1322	666		View Land Co. Lot 43 Sec B. Plat Mountain
46077 Apr 26/1988	"	Marie ^{etal}			Christine S. Ressler	1323	131		North Hills Lot 105 E. Y Mountain View Ave
51711 May 24/1988	"			Jerry ^{etal}	Ruby V. Johnston ^{etal}	1326	68		horse Rd Exp. Cont 2p at old oak Shoals Rd + white
51941 May 25/1988	"		Howard Mary		Victoria O. Reynolds	1326	201		White Sea Lot 31 Williamsburg Dr. Jametown
52539 May 27/1988	"	Jane Barbara			Bertha Whitehurst Fallow	1326	508		for leg see deed bk 1275 p 817 Revocation of power of attorney
52540 May 27/1988	"	Jane Barbara	Tru		Bertha Whitehurst Fallow	1326	511		Power of attorney
55396 June 14/1988	"	Charles A.	Sr.		Charles Arthur Miller Jr.	1328	30		Durable power of attorney

REVERSE or GRANTEE Index to Deeds — Greenville County, S. C.

REG. U. S. PAT. OFFICE *Chas McCott* County Indexes Since 1888 An Identifying Trade Mark


Open at Proper Tab according to First Letter or Letters of Name and refer to Buff Sub-Index sheet for page reference.

COTT FAMILY NAME INDEX No. 75 © 1949
MADE BY THE COTT INDEX COMPANY, COLUMBUS, OHIO
SOLD BY PHOTO COPY SUPPLY, MAULDIN, S. C. ()

FILE NUMBER	GRANTEES FAMILY NAMES	GIVEN NAMES ABCDEFGH	GIVEN NAMES IJKLMNO	GIVEN NAMES PQRSTUWXYZ	GRANTORS	BOOK	PAGE	No. of Acres	BRIEF DESCRIPTION, LOCATION, ETC. (Not Warranted)
57703 June 27, 1988	Miller		T. James		Sandblasting, Inc. Dunlap Painting &	1329	538		Park Also R120 Lot 5 = (0.62 acs) Burlington
93 July 1, 1988	"		Leon	etal	Hayle W. Brown	1330	147		Pt Lot 1 Pinnacle Dr.
"	"		Mary H.	etal	" " "	1330	147		
279 July 1, 1988		Barnes	Scott		Windsor Properties, Inc.	1330	252		Lot 54 Glen Barry Sec II
1861 July 12, 1988	"	Betsy + Jeffery		etal	Robert A.	1331	326		Lot 2 3 North Garden
"	"			etal	Vicki B.	1331	326		
3641 July 21, 1988	"	Donald	Lick	etal	City of Greenville	1332	383		Agreement Rd. Augusta Circle
3640 July 21, 1988	"	Donald	Lick	etal	Billie S. Bennett	1332	381		Lot 102 Wingah St. Paris
3811 July 22, 1988	"		Kenna R.	Steven G.	Gus Dimas	1332	488		Pt Lots 8+9 Berkeley Ave.
4869 July 28, 1988	"	Bayce Jr.			Michael Lee Woods	1333	57		General power of attorney St. Chick Springs Sp.
5275 July 29, 1988	"		Guanta L.		Est of Gessie M. Kressen Guanta L. Miller P.R. for	1333	391		Deed of Distribution Lot 49 Waddell
5510 Aug 1, 1988	"		Marylou +	P. P. +	Robert W. Pedrique	1333	522		Lot 12, Little Valley
5602 Aug 1, 1988	"		Michael	Walter	Donald D. Ratoon	1333	562		Lot 18 Lion Club Road, Mull
6664 Aug 5, 1988	"			Vivian	Pearl Hopkins	1334	84		Mill Village of also Lot 17 1/2
110141 Aug 25, 1988	"		M. Margaret		Estate of By H.R. Elliott Leon Morrow	1336	40		Lot 17 W. College St. Woodside Cannon Rd.
19646 Sept 1, 1988	"		Hartzell Leigh	van Burton	Ronald P. Clark	1336	976		Deed of Distribution 4.03 acs Parcel

REVERSE or GRANTEE Index to Deeds — Greenville County, S. C.

REG. U. S. PAT OFFICE *Chas McCott* County Indexes Since 1888 An Identifying Trade Mark

 Open at Proper Tab according to First Letter or Letters of Name and refer to Buff Sub-Index sheet for page reference.

COTT FAMILY NAME INDEX No. 75 © 1949
MADE BY THE COTT INDEX COMPANY, COLUMBUS, OHIO
SOLD BY PHOTO COPY SUPPLY, MAULDIN, S. C.

FILE NUMBER DATE OF RECORD	GRANTEES FAMILY NAMES	GIVEN NAMES ABCDEFGH	GIVEN NAMES IJKLMNO	GIVEN NAMES PQRSTUVWXYZ	GRANTORS	BOOK	PAGE	No. of Acres	BRIEF DESCRIPTION, LOCATION, ETC. (Not Warranted)
11524 Sept 1 1988	Miller			Jr. Robert M.	Catherine R. Jones	1336	893		Mountain Creek Pl 2 Lot 23 Mountain Chase
11721 Sept 2 1988	"		Mary Ann		Lee Hugh Bowers	1337	4		Durable power of attorney Westminster Village Sec 1
113581 Sept 15 1988	"	Mark Christopher		Prinitt + Sandra	AKA Peggy Anne Balcius Peggy Anne Wrzesinski	1338	89		Lot 58 Downing Place Forest Park
113937 Sept 16 1988	"			III Robert A	James A. Sinclair	1338	284		Lot 45 Wilton Circle
113970 Sept 19 1988	"		John H. Jr.	etal	Gerry N. Marsh Builders Inc.	1338	313		Lot 260 Ph 1B, River Walk
"	"		Mary C.	etal	" " "	1338	313		
14387 Sept 20 1988	"		Jr. G. Brady	etal	Harold B. Bridgman	1338	528		Mountain Lot 14 Lake Circle Rd. Paris Sec 2 Caroline Ct.
18132 Oct 11 1988	"	Brian Charles			AKA P. L. Jones Philip L. Jones etal	1340	803		Lot 171 Manhattan Blvd. Park
19487 Oct 19 1988	"			R. W.	Estate of Freeman W. Miller	1341	581		Lots 2 + 3 Glenn Grove Kingsgate
20133 Oct 24 1988	"	Henry D. Carolyn		etal	Branch Banking & Trust Co.	1341	953		Lot 44 E Kenilworth Dr.
"	"			etal	" " " "	1341	953		
20294 Oct 25 1988	"		E Kenley J	Stanley M.	Half Mile Lake Corp.	1342	61		Half Mile Lake Ph 1B Lot 2 West Sugarloaf Ct.
22666 Nov 7 1988	"	Georgiela			Philip Westwood Miller Sr.	1343	549		Philip Westwood Miller Sr. etal Int 5.831 Acres prop of Blvd. Caroline Court
23213 Nov 10 1988	"	Brian Charles			J. W. Houser	1343	860		Lot 165 Sec 2 Manhattan Caroline Ct.
25150 Nov 22 1988	"	Brian Charles			Hassie Oyle Page	1345	181		Lot 169 Manhattan Blvd Sec 2 Manhattan St.
27181 Dec 3 1988	"	Brian Charles			Reid W. Humphreys	1346	246		Lot 68 Caroline Ct. Sec 1

REVERSE or GRANTEE Index to Deeds — Greenville County, S. C.

REG. U. S. PAT. OFFICE *Chas. McCorkle* County Indexes Since 1888 An Identifying Trade Mark

Open at Proper Tab according to First Letter or Letters of Name and refer to Buff Sub-Index sheet for page reference.

COTT FAMILY NAME INDEX No. 75 © 1949
MADE BY THE COTT INDEX COMPANY, COLUMBUS, OHIO
SOLD BY PHOTO COPY SUPPLY, MAULDIN, S. C.

()

FILE NUMBER DATE OF RECORD	GRANTEES FAMILY NAMES	GIVEN NAMES ABCDEFGHIJ	GIVEN NAMES JKLMNO	GIVEN NAMES PQRSTUVWXYZ	GRANTORS	BOOK	PAGE	No. of Acres	BRIEF DESCRIPTION, LOCATION, ETC. (Not Warranted)
130380 Dec 28, 1988	Miller	Marlene A	+	Theron E.	Lucille K. Floyd	1348	259		Kingsgate Int Lot 28 Aberdare Lane
130379 Dec 28, 1988	"	Marlene A	+	Theron E.	Larry K. Floyd	1348	260		Kingsgate Int Lot 28 Aberdare Lane
130773 Dec 30, 1988	"	Ann Barbara			Wilbur J. Snelgrove	1348	579		Lot 11 Hutton Court
130899 Dec 30, 1988	"	S.P.R. Frances		P.R. et al W. N. III	Miller Outdoor Advertising	1348	677		Int Lot 10 Easley Bridge Rd. + Lots 23 + 24 Cokerway Sub. Also other property
"	"	"		Jr. P.R. et al Thomas W.	"	1348	677		
130900 Dec 30, 1988	"	S.P.R. Frances		P.R. et al W. N. III	Miller Outdoor Advertising	1348	680		Int Tract Cedar Lane Rd
"	"	"		P.R. et al Thomas W. Jr.	"	1348	680		
77 Jan 3, 1989	"	Brian Charles			Indian + Admin. et al Marion W. Fare, Jr.	1348	843		Lot 16 8 Caroline Court
375 Jan 4, 1989	"			John A.	Thompson S. McCune	1349	126		Power of Attorney
628 Jan 5, 1989	"			Martha Jane	Effie Carter	1349	259		Power of attorney
838 Jan 6, 1989	"				For Sea Bull Properties Greenville County Tax Collector	1349	367		Lot 38 Essex Court
1645 Jan 11, 1989	"			Mark W.	William B. Laycock	1349	864		Lot 12 8 Log Shoal Rd.
3660 Jan 25, 1989	"	Ann Martin	et al		Blanche L. Kellett	1351	113		Agreement Hold Harmless + Indemnification Pawderhorn Sec 1, S'ville
3797 Jan 26, 1989	"	Daniel + Karen	B.		James R. Middleton	1351	177		Lot 38 Canebreak Lane Lots 23, 4, 7, 17 + 18 Less Strip
5007 Feb 2, 1989	"	Carolyn	et al		Martha B. Hiatt	1351	929		Int Lots 13 + 14 Lee St. Dalewood Hgts
5008 Feb 2, 1989	"	Carolyn	et al		Louise B. Churchill	1351	931		Int Lots 13, 4, 7, 17 + 18 Less Strip Int Lots 13 + 14 Lee St. Dalewood Hgts

REVERSE or GRANTEE Index to Deeds — Greenville County, S. C.

REG. U. S. PAT OFFICE *Chas McCott* County Indexes Since 1888
An Identifying Trade Mark

 Open at Proper Tab according to First Letter or Letters of Name and refer to Buff Sub-Index sheet for page reference.

COTT FAMILY NAME INDEX No. 75 © 1949
MADE BY THE COTT INDEX COMPANY, COLUMBUS, OHIO
SOLD BY PHOTO COPY SUPPLY, MAULDIN, S. C.

FILE NUMBER DATE OF RECORD	GRANTEES FAMILY NAMES	GIVEN NAMES ABCDEFGH	GIVEN NAMES IJKLMNO	GIVEN NAMES PQRSTUVWXYZ	GRANTORS	BOOK	PAGE	No. of Acres	BRIEF DESCRIPTION, LOCATION, ETC. (Not Warranted)
4914 Feb 2, 1989	Miller			<i>etal</i> Sandra J.	William D. Ducker AKA Ralph High	1351	838		Chick Jpg Jp. Lots 54 + 55 E Leg Rd.
5170 Feb 3, 1989	"	Brian Charles			Ralph Jones High <i>etal</i>	1352	48		Sec 2, Caroline Court Lot 170 Manhattan Blvd.
6358 Feb 13, 1989	"	Brian Charles	Johnny		Beauford Anthony Allen AKA Edith St. Salisbury	1352	762	4.9	acres Goodwin Bridge Rd. Sec 2, Caroline Court
7344 Feb 17, 1989	"				Edith St. Anthony	1353	406		Lot 16 1/2 Manhattan Blvd.
8023 Feb 23, 1989	"			<i>L. etal</i> Richard	James L. Morrison <i>etal</i>	1353	841	1.55	Acres also easement
"	"			<i>D. etal</i> Sandra	" " "	1353	841		
8182 Feb 24, 1989	"		Mary Jane		Jeffery D. Brown	1353	929		Place Corner Park Life Estate Lot 5 Wheatley
852 Feb 28, 1989	"	Irene C	Patricia		Rodney H. Maybin <i>etal</i>	1354	289		Jarms Pt Lots 5 + 6 Henderson
9550 Mar 3, 1989	"		Mary Jane		Verberlee Yvette Brown Collins	1354	897		Life Estate Corner Park Sub Lot 5 Wheatley Place
10244 Mar 8, 1989	"	Robert Benny	Judy		Lucile C. Dill	1355	485		Jpgs Jp. 2 Lots Coleman Dr. Chick
10497 Mar 10, 1989	"		Michael L.	<i>etal</i>	Larry W. Essick	1355	619		Lot 140 + 141 Country Club Estates
"	"		Loren A.	<i>etal</i>	" " "	1355	619		
12124 Mar 21, 1989	"	Sr. Edward H	<i>etal</i>		J & D. Investments asc. pt	1356	592		Lot 8, Fine Plat Property of Marten + Charing
"	"	Marvette	<i>etal</i>		" " "	1356	592		
14221 Apr 3, 1989	"	Carolyn	W. <i>etal</i>		AKA Jean S. Oliner	1358	15		Lot 5 Pine Grove Hgts Sub
14168 Apr 3, 1989	"	Charmaine	Eva <i>etal</i>		Jean S. Ammons	1357	979		Lot 133 Brentwood Sec III

REVERSE or GRANTEE Index to Deeds — Greenville County, S. C.

REG. U. S. PAT OFFICE *Chas McCott* County Indexes Since 1888 An Identifying Trade Mark

Open at Proper Tab according to First Letter or Letters of Name and refer to Buff Sub-Index sheet for page reference.

COTT FAMILY NAME INDEX No. 75 © 1949 MADE BY THE COTT INDEX COMPANY, COLUMBUS, OHIO SOLD BY PHOTO COPY SUPPLY, MAULDIN, S. C.

()

FILE NUMBER DATE OF RECORD	GRANTEES FAMILY NAMES	GIVEN NAMES ABCDEFGHIJ	GIVEN NAMES JKLMNO	GIVEN NAMES PQRSTUVWXYZ	GRANTORS	BOOK	PAGE	No. of Acres	BRIEF DESCRIPTION, LOCATION, ETC. (Not Warranted)
14150 Apr 3, 1989	Miller	Eva et al Charmaine			By Master Charles B. Simmons Jr. Dale W. Scott et al	1357	980		Brentwood Sec 7 Int Lot 133 Brentwood Way Park
14650 Apr 5, 1989	"		Virginia Shirley		Mabel V. Morgan	1358	211		Lot 147 yawn Rd. Camilla
14651 Apr 5, 1989	"		Virginia Shirley		C. L. Morgan	1358	212		Lot 41 Easley Bridge Rd. Sec 2
16700 Apr 18, 1989	"	Frances S cancelled # 1442 pg 270 # 36407 Dennis & Tombs etc - Oil Co.			Fair Development Co. DBA Pelham Rd Food Mart + Deli Dus Stathos	1359	296		Lot 5-A Cleveland Place
18023 Apr 19, 1989	"					1359	329		See
18574 Apr 26, 1989	"			Vicki B	Robert A. Miller	1360	107		cont Lot 2 3 North Gardens Mauldin
18822 Apr 28, 1989	Millar		A. Kimberly +	A. Timothy	Arnice Miles et al for Roger J. Weathers	1360	410		Lot 33 Knollwood Dr.
May 1, 1989	Miller	Harrison Edward et al			Master Charles B. Simmons Jr.	1360	541		1.05 acres + 0.05 acres Wood Dr + Wrayman Smith Rd.
"	"	Charles E et al			" " " "	1360	541		
21168 May 16, 1989	"				DBA Pelham Road Food Mart + Deli Dus P. Stathos et al	1361	823		For info see Pt. 1359 pg 329 See, Lot 3 Roland Park + Attornment Agreement Subordination Non-Disturbance Caroline Court Sec 1
21734 May 18, 1989	"			Inc et al	S - Square et al	1362	224		Lot 16 2 Manchester Ave Sec 2 Hanky Ridge
21679 May 18, 1989	"	Brian Charles			Michael J. DeLuca et al	1362	201		3.0 acs = Lot 11 Hankins Creek Rd. meade
24197 June 2, 1989	"	Curt Arthur			Breugh H. Batson et al	1363	678		Lot 5 3 Pine Creek Dr. Belle Blue Ridge Dr + Belmont Dr.
24300 June 5, 1989	"	Dresaryn M E. Haens et al	+	Jeresa W.	Billy S. Jessup Jr. Estate of Jess W. Miller	1363	713		Part of Distribution Int Lot 5 Harris Prop Reg.
24411 June 5, 1989	"	Chann		Allen Robert		1363	786		Unit 7-A Briar Creek Condo
24760 June 7, 1989	"				Robert E. DeLapp	1364	024		

REVERSE or GRANTEE Index to Deeds — Greenville County, S. C.

REG. U. S. PAT. OFFICE *Chas McCook* County Indexes Since 1888 An Identifying Trade Mark

Open at Proper Tab according to First Letter or Letters of Name and refer to Buff Sub-Index sheet for page reference.

COTT FAMILY NAME INDEX No. 75 © 1949
MADE BY THE COTT INDEX COMPANY, COLUMBUS, OHIO
SOLD BY PHOTO COPY SUPPLY, MAULDIN, S. C.

FILE NUMBER DATE OF RECORD	GRANTEES FAMILY NAMES	GIVEN NAMES ABCDEFGH	GIVEN NAMES IJKLMNO	GIVEN NAMES PQRSTUVWXYZ	GRANTORS	BOOK	PAGE	No. of Acres	BRIEF DESCRIPTION, LOCATION, ETC. (Not Warranted)
26042 June 15, 1989	Miller		<i>m. etal</i>		<i>By P.R.</i> Estate of Bessie K. Murrell	1364	733		16 Janglewood Dr. Deed & Distribution Int Lot Ph #1
26076 June 15, 1989	"			Jerry B.	College Properties Inc.	1364	757		Lot 37 Chanticleer Towns
26162 June 16, 1989	"			Karen S + Paul D.	Michael Herringdine etal	1364	836		Lot 72 Wedgefield Sec II Mill Village
28620 June 3, 1989	"	Betty J	*	Robert E.	Bradley R. Sloum Inc	1366	255		Lot 237 Seventh Ave. Pde
28912 June 3, 1989	"	Elizabeth J	*	Robert D.	Windsor Rughtry Co. etal	1366	335		Lot 25 Wedgefield Sec V Dr. Orchard Acres
29341 July 6, 1989	"			Jill Ann LaShane Venida etal	Dennis Richard Jonsen etal	1366	645		Lot 49 E. Lee Rd + Fairbairn Palmetto Homes
30802 July 17, 1989	"				Timothy W. Trust etal	1367	502		Lot 23 Hunters Trail Sect II Sec 2 Farrester woods Mauldin
30967 July 18, 1989	"	R. G. Gerald + Marsha			J. Robert Lightsey Jr. aka Donna L. Nelson	1367	607		Lot 107 Overcreek Rd.
30927 July 21, 1989	"	Carla R.			Donna J. Laster	1367	989		Lot 72 Fairfield Dr. Attorney
32171 July 24, 1989	"	Alexina			Douglas A. Jezuzal	1368	113		General Durable power of Oaks Harris Prop. Reg III
33409 July 31, 1989	"			Nell C.	J. G. Mitchell	1368	817		Unit 34-A Wildaire - merry also right of way
34889 Aug 7, 1989	"			Wade	Dennis W. Guthrie etal	1369	586	1.448	Acres Strickland Dr.
36562 Aug 17, 1989	"			Joan A.	James H. Katchthaler	1370	556		Lot Lot 57 Belmont Hgts - = Lot 1
42266 Sept 19, 1989	"			Jackie Moiselle	Lewie H. Miller Jr. Co. Inc.	1373	654		Int 1.74 acres Thriftside Dr Chase Ct Hunters woods Ph 2 Dec 2
44071 Oct 2, 1989	"	Anne P + Jeffrey M Lorray Joseph			Shelley Realty + Construction	1374	725		Lot 91 Ash Down Dr + Joy
46515 Oct 16, 1989	"	Donna + Kyle			The Vista Co. Inc.	1376	233		Lot 6 Silverleaf Sec 7

REVERSE or GRANTEE Index to Deeds — Greenville County, S. C.

REG. U. S. PAT OFFICE *Chas. McCall* County Indexes Since 1888 An Identifying Trade Mark

Open at Proper Tab according to First Letter or Letters of Name and refer to Buff Sub-Index sheet for page reference.

COTT FAMILY NAME INDEX No. 75 © 1949
MADE BY THE COTT INDEX COMPANY, COLUMBUS, OHIO
SOLD BY PHOTO COPY SUPPLY, MAULDIN, S. C.

()

FILE NUMBER DATE OF RECORD	GRANTEES FAMILY NAMES	GIVEN NAMES ABCDEFGHIJ	GIVEN NAMES JKLMNOPQ	GIVEN NAMES RSTUVWXYZ	GRANTORS	BOOK	PAGE	No. of Acres	BRIEF DESCRIPTION, LOCATION, ETC. (Not Warranted)
46626 Oct 17 1989	Miller			^{2d} Aphelia	^{etal} Charles E. Miller	1376	316		View Land Co. Lot 43 Sec B, Mountain
48022 Oct 24 1989	"			Jane 2d	Jac. Daehler Estate of By P.R.	1377	085		Bond for Title Arlington Ave. Green
49203 Oct 21 1989	"			Joye Brown	Altha C. Marrow-Brown Estate of By P.R.	1377	759		Need of Distribution Pt Lot 9 Arlington Ave. Green Chick Sgs 7p.
49202 Oct 31 1989	"			Joye Brown	Altha C. Marrow Brown Estate of By P.R.	1377	761		Need of Distribution Pt Lots 1 & 2 Grider
49201 Oct 31 1989	"			Joye Brown	Altha C. Marrow Brown By P.R.	1377	763		Need of Distribution Pt Lot 6 = 0.0300 Sec W. Woodlawn Cemetery
56510 Nov 7 1989	"	Christine		^{etal}	Estate of Bessie J. Murrell	1378	805		Need of Distribution Int Plot 4, NYC
50834 Nov 9 1989	"			Lari J.	Donnie S. Jones	1378	990	2.15	acres prop of Donald A. Jones
51246 Nov 13 1989	"			Richard	Kathryn Miller	1379	251		Power of attorney
51909 Nov 13 1989	"			Kathryn & Richard E.	Carolina Builders of C.C.M.C.	1379	255		Lot 194 Pelham Falls Pl II Sec 2 Caroline Court.
52226 Nov 16 1989	"	Charles Bias			C. Robert Greene ^{etal}	1379	723		Lot 158 Manchester Ave
54862 Dec 5 1989	"			Lari Lynn	Ruth A. Fennell ^{etal}	1380	672		Lot 2 Old Drew Jones Road
"	"			James J. ^{III} ^{etal}	James Thomas Miller Jr.	1381	623		Lots 34 & 35 Mayfair & Jiffany Drs. Mayfair Estates
"	"			Joseph A. ^{etal}	" " "	1381	623		
56222 Dec 14 1989	"			Mary L.	By P.R. Estate of James Wendell Miller	1382	553		Need of Distribution Lot 9 Int Lots 7 & 8 Jaylor Rd Terrace
56266 Dec 14 1989	"			Valerie ^{F.etal}	Ralph W. Pope	1382	570		Lot 19 Citadel St. Kenmore Creek
58294 Dec 28 1989	"			Stene ^{etal}	Deborah Davis	1383	800		Bond for Title Unit 8 Green

