

# INDIRECT or GRANTEE Index to Deeds — Greenville County, S. C.

REG. U. S. PAT. OFFICE *Chas. McCott* County Indexes Since 1888 An Identifying Trade Mark

Open at Proper Tab according to First Letter or Letters of Name and refer to Buff Sub-Index sheet for page reference.

COTT FAMILY NAME INDEX No. 75 © 1949  
MADE BY THE COTT INDEX COMPANY, COLUMBUS, OHIO  
SOLD BY WALKER, EVANS & COGSWELL CO., CHARLESTON, S.C.

(A)

FILE NUMBER DATE OF RECORD	GRANTEES FAMILY NAMES	GIVEN NAMES ABCDEFGHIJ	GIVEN NAMES JKLMNO	GIVEN NAMES PQRSTUVWXYZ	GRANTORS	BOOK	PAGE	No. of Acres	BRIEF DESCRIPTION, LOCATION, ETC. ( Not Warranted )
18148 Feb. 3, 1915	Mills				Wanda C. Roy & Smith	1014	145		Lot 11 School Dr. Just West of
19213 Feb. 18, 1915	"				Wanda C. Roy & Smith	1014	145		Lot 11 School Dr. Just West of
23177 Apr. 7, 1915	"	Ernest E.	Linda C.		Gary J. Jones et al.	1016	447		Lot 3 Alcoa Rd. Duffany Dr. "Majair Ests."
24045 Apr. 17, 1915	"	Evelyn R.	Leslie E.		Sec. of Housing + Urban Affairs	1016	935		Part Lots 14 + 20 Blk. B
25456 May 8, 1915	"		Mary D.		Frank P. McGowan, Jr.	1017	977		pt. Lot 4 U.S. Hwy. 29
29935 Jun 18, 1915	"		Mary D.		Charles Bennett	1020	18		Lot 53 Longforest Acc. "North Meadow Plots"
30543 Jun. 19, 1915	"	A. David	Margaret		Nicholas A. Chavers et al.	1020	77		Lot 13 Lot 2 Springs Dr. "University Park"
37 July 1, 1915	"	Evelyn P.			W. J. Putman	1020	601		Lot 53 Bradley Blvd. "University Park"
177 July 11, 1915	"	Evelyn P.			W. J. Putman	1021	212		Lot 11 "University Park"
206 July 26, 1915	"			Thomas C. et al.	Richard B. Rollins	1021	860		Lot 77 Creek Shaw Dr. Dec I "Fresh Meadows Farms"
"	"			Ruby L. et al.	"	1021	860		
4150 Aug. 14, 1915	"	R. E. + Leslie E.	Jessie E.	Jessie G.	Sec. of Housing + Urban Affairs	1022	687		Lot 4 Middleton Lane "Windsor Park" Moulden
"	"	Leslie E.			"	1022	687		
6482 Sept. 9, 1915	Mill		Creek Est.		Mill Creek, a Ltd. pts.	1023	876		Agree. to Provide Water Declaration of easement +
10433 Oct. 17, 1915	Mills		J. Douglas		Brown Enter., Sec. of D.C.	1025	990		Lot 81 "Dumny Slopes" Dec. I
"	"		Mortie D.		"	1025	990		

# INDIRECT or GRANTEE Index to Deeds — Greenville County, S. C.

(A) REG. U. S. PAT. OFFICE *Chas McCott* County Indexes Since 1888 An Identifying Trade Mark

Open at Proper Tab according to First Letter or Letters of Name and refer to Buff Sub-Index sheet for page reference.

COTT FAMILY NAME INDEX No. 75 © 1949 MADE BY THE COTT INDEX COMPANY, COLUMBUS, OHIO SOLD BY WALKER, EVANS & COGSWELL CO., CHARLESTON, S.C.

FILE NUMBER DATE OF RECORD	GRANTEES FAMILY NAMES	GIVEN NAMES ABCDEFGH	GIVEN NAMES IJKLMNO	GIVEN NAMES PQRSTUVWXYZ	GRANTORS	BOOK	PAGE	No. of Acres	BRIEF DESCRIPTION, LOCATION, ETC. ( Not Warranted )
10423 Oct. 17, 1975	Mills			Marvin A.	Joe D. Howell <i>by Ino.</i>	1026	15	29	Int. pt. lot 4 U.S. Hwy.
14217 Dec. 1, 1975	"	Alney			Brandon Baptist Church	1027	926		Lot Brandon Mill Community
14548 Dec. 4, 1975	"	Evelyn R. +	Leslie E.		Middleton Group, <i>pts.</i>	1028	98		Plot B, U.S. Hwy. 29 also easement
"	"	"	"		"	1028	98		Domestic + express + regress also
16651 Dec. 30, 1975	"			Serry N. <i>etal</i>	J. S. Miller	1029	472		Int. .087 Acre Deborah Lane
"	"			Sabina M. <i>etal</i>	"	1029	472		(DeForest Circle)
19451 Jan. 30, 1976	"	Catherine H.	+	Ronnie W.	David D. Guthrie, <i>etal.</i>	1030	950		Dec II "Juckytown"
19452 Jan. 30, 1976	"	Catherine H.	+	Ronnie W.	Ruby S. Guthrie	1030	951		lots 10 thru 14 + A, B, C + D
21277 Feb. 23, 1976	"	Evelyn P.			W. J. Patman	1031	937		lots 7, 8 + 9 Dec II + lots
23237 Mar. 19, 1976	"	Billy John			Erman Joseph Evans, <i>Sp.</i>	1033	340		"University Park"
23416 Mar. 14, 1976	"			John H. <i>etal.</i>	Premier Amusement Co. <i>inc.</i>	1033	353		lot 50 Bradley Blvd.
"	"			Mary D. <i>etal.</i>	"	1033	353		lot 15 Chick Dpx. Rd.
23841 Mar. 14, 1976	"	Billy John			Erman Joseph Evans <i>Sp.</i>	1033	376		lot 13, Sunrise Terrace
26394 Apr. 14, 1976	"	Dorsey N. <i>etal.</i>			Jimmy A. Blanton <i>etal.</i>	1034	667		Chick Dpx. Rd.
"	"	Ronnie R. <i>etal.</i>			"	1034	667		Bond for title - lot 16
26551 Apr. 14, 1976	"	Dorsey N. <i>etal.</i>			R. F. Beach	1035	130		lot 75 Covington Rd
									"Northwood Mills" Dec II
									William Butts, William
									lot 16 "J" st. "William Mills"

# INDIRECT or GRANTEE Index to Deeds — Greenville County, S. C.

REG. U. S. PAT. OFFICE *Chas. McCott* County Indexes Since 1888 An Identifying Trade Mark

Open at Proper Tab according to First Letter or Letters of Name and refer to Buff Sub-Index sheet for page reference.

COTT FAMILY NAME INDEX No. 75 © 1949  
MADE BY THE COTT INDEX COMPANY, COLUMBUS, OHIO  
SOLD BY WALKER, EVANS & COGSWELL CO., CHARLESTON, S.C.

(13)

FILE NUMBER	DATE OF RECORD	GRANTEES FAMILY NAMES	GIVEN NAMES ABCDEFGHIJ	GIVEN NAMES KLMNOP	GIVEN NAMES QRSTUVWXYZ	GRANTORS	BOOK	PAGE	No. of Acres	BRIEF DESCRIPTION, LOCATION, ETC. ( Not Warranted )
30344	May 24, 1976	Mills	Wm. J. Jr.	Douglas		Sec. of Housing + Urban Dev.	1036	792		"Dabiqui" Sec II Lot 1, Century Terrace Village Butler Tp.
35583	May 20, 1976	"	Norma + John C.			R. J. Roach	1036	944		Lot 124 Palham Mills
189	July 14, 1976	"	J. Otis et al.			Philip S. Roemer	1039	97		Street Improvement
1164	July 13, 1976	"	John J. et al.			Joe B. Sarrano et al.	1039	510		Lot 7 Riv. Lakes Ct. "Pebble Creek" Phase I
	"	"	Louise K. et al.			" "	1039	510		
5196	Aug 23, 1976	"	David A. + Margaret			R. E. Gregory + Co, Ltd.	1041	660		"Cherokee Forest" Lot 39 Windemere Sta.
12435	Nov 4, 1976	"	Darrell J.			Earl B. Mills	1045	677		orig deed see bk 928 pg 300 Lot 161 Stone Haven Dr. J.
12913	Nov 10, 1976	"			M. et al.	Glorice G. Pruitt	1045	914		"Pleasant Valley" Lot 162 Sec I Potomac Ave
17335	Dec 29, 1976	"	Earl B. et al.			Mervin A. Mills	1048	669	14.64	Sec. Co. Private Rd. + League Dr.
	"	"	Darrell J. et al.			" "	1048	669		
33330	June 1, 1977	"	Christine + Willie			Ed Dev. S + S. Adams.	1057	911		Lots 19 + 20 Greenfield Sec III Contract for Sale of Real Est.
35280	June 21, 1977	"	Nora J. +			Brian Mills, et al.	1058	944	15.95	Acres Highland Jf.
3380	Aug 1, 1977	"	Mary B. R. Wayne			JHJ Corporation	1061	584		Lot 77 Berea Forest Sec III
24461	Apr 5, 1978	"	Lavinia S.			E. A. M <sup>c</sup> Connell, et al.	1076	634		Lot Chick Spring Tp.
47	July 3, 1978	"	Milus E. et al.			Malcolm M. Manning	1082	401		Lot 3 = 5.04 Acres, Marcia Ct. "Borden Bridge Ests" Paluda Tp
	"	"	Janet S. et al.			" "	1082	401		

# INDIRECT or GRANTEE Index to Deeds — Greenville County, S. C.

(B)

REG. U. S. PAT. OFFICE *Chas. McCott* County Indexes Since 1888 An Identifying Trade Mark

Open at Proper Tab according to First Letter or Letters of Name and refer to Buff Sub-Index sheet for page reference.

COTT FAMILY NAME INDEX No. 75 © 1949  
MADE BY THE COTT INDEX COMPANY, COLUMBUS, OHIO  
SOLD BY WALKER, EVANS & COGSWELL CO., CHARLESTON, S.C.

FILE NUMBER DATE OF RECORD	GRANTEES FAMILY NAMES	GIVEN NAMES ABCDEFGH	GIVEN NAMES IJKLMNO	GIVEN NAMES PQRSTUVWXYZ	GRANTORS	BOOK	PAGE	No. of Acres	BRIEF DESCRIPTION, LOCATION, ETC. ( Not Warranted )
11255 Oct. 9, 1978	Mills		M. Margaret		LaComyca Roberts	1089	514		Lot 3, Patomac Ave.
15434 Nov. 17, 1978	Mill		et al James B. et al Karen H.		et al Rickey Stephen Raines	1092	242		Lot 22 Bleckley Ave. "Fair Hgts."
"	"				"	1092	242		
26605 Mar 16, 1979	Mills		Margaret M. apts.		Formerly Alfarata Galhoun Alfarata C. Downs	1098	657	1/4	Acres Sullivan St.
31203 Apr. 26, 1979	Mills		+ Mills		Herman S. Gibbs, et al	1101	289	4.97	Acres Jonesville Rd + League Dr.
31723 May 1, 1979	Mills		Mill Limited Partnership		Reenes Brothers, Inc.	1101	550	14.06	Acres C. Church + Guess St
35717 June 4, 1979	Mills		et al Larry		et al Westminster Company Westminster Company, Inc.	1103	961		Lot 62 "Dabruin" Sec. IV-B
"	"		et al Mary Alice		"	1103	961		
3340 July 30, 1979	Mills	Eddie		Shirley	W.A. Nicholson, et al	1108	153		Woodville Hgts. Biville Sp. Bond for title - pt. lot 19 Sanderson Rd.) Highland Sp. lot. 2.3 Acs. S.C. Hwy. 141 Sector- Sector Rd. Highland Sp.
9794 Sept. 21, 1979	Mills		Myrtle H.		et al Willodean M. Forrester	1111	980		
12512 Oct. 15, 1979	Mills	Brian			Nora S. Mills	1113	552	2.7	Acres Skyward Dr. for: old
13635 Oct. 23, 1979	"		et al Jeffrey S.		Mills & Mills Partnership	1114	63	1	Acres Jonesville St.
"	"		et al Friso J.		"	1114	63		
16043 Nov. 13, 1979	Mill	David B.		Robin B.	Robert E. Bishop et al	1115	406		"E. Highland Hgts." Sec. II Blk C Lot 17 Vantage Ave.
16619 Nov. 15, 1979	Mills		Marvin A.		Michelin Tire Corp.	1115	712	38.00	acres
16623 Nov. 15, 1979	Mills		Marvin A. et al		Mills, Mills & Wood & Pto.	1115	702		Lot 28, 38 Ave. E/W Harris Rd.

# INDIRECT or GRANTEE Index to Deeds — Greenville County, S. C.

KEYS PRINTING CO., GREENVILLE, S. C.


Open at Proper Tab according to First Letter or Letters of Name and refer to Buff Sub-Index sheet for page reference.

(C)

FILE NUMBER	GRANTEES FAMILY NAMES	GIVEN NAMES ABCDEFGH	GIVEN NAMES IJKLMNO	GIVEN NAMES PQRSTUWXYZ	GRANTORS	BOOK	PAGE	No. of Acres	BRIEF DESCRIPTION, LOCATION, ETC. ( Not Warranted )
DATE OF RECORD									
16622 Nov. 15, 1979	Mills				Realty Inc. Southern Region Industrial etal	1115	698		Tract Ashmore Branch Rd.
18968 Dec. 7, 1979	Mills				Patsy D. Leonard A. Smith	1117	32		Lot
22419 Jan. 18, 1980	Mills	Alan Douglas + Laura			Roger K. McCrary	1119	311		Lot 17 Harbor Dr. "Lake Harbor"
23777 Feb. 4, 1980	Mills			Margaret M.	Luth Bauers et al a. Gen. Pte.	1120	55		Lot 3 Cleveirvine ave. Hillside Sec.
29421 Apr. 3, 1980	Mills			Merrin A. et al	M + M Piping	1123	398		Articles of General Partnership Hille's Sec. 2
30889 Apr. 18, 1980	Mills	Annie K.			Deroy N. Mills	1124	312		Lot lot 75 Covington Rd. Northwood
33601 May 19, 1980	Mills				Secretary of State	1126	71		Articles of Amendment to article of Inc. - formerly Locke, Sullinan, Mills, Oglesby + Assoc. Ltd.
"	"				"	1126	71		
1982 July 22, 1980	"				Roy E. Hubbard, et al	1129	689		Lot 5 "Verdine Estate"
40085 Sept. 30, 1980	"	Donna S. + John C.			Carl Rayford Smith	1134	510		Butler Tp. Lot 109 "G" St. Palham Village
11164 Oct. 8, 1980	"				Grant Water + Sewer District	1135	92		Lot 53 Fairmont Ave. Brookforest
13008 Oct. 24, 1980	"				Laura Mc Crary	1136	128		Lot 37 Terra Bonne
13298 Oct. 28, 1980	"	Gilbert Charles			Paul B. Costner, Jr.	1136	299		Sec. 2 Lot 3 Shiloh Lane Shiloh Estates
18231 Dec. 18, 1980	"				Julian P. Hopkins	1139	189		Jock Shocks Rd. Pt. 229.06 Old Hundred Rd. +
20191 Jan. 13, 1981	"	Catherine H.			Ronnie W. Mills	1140	658		Sec. 2 Luckytown, also 2 lots Sec. 1 Luckytown
25394 Apr. 9, 1981	"				Evelyn R. Mills Silver	1145	967		9 lots Sec. 2 Luckytown, also 3 lots Park - Mauldin Lot lot 4 Middleton Ln. Wrenn

# INDIRECT or GRANTEE Index to Deeds — Greenville County, S. C.

KEYS PRINTING CO., GREENVILLE, S. C.


 Open at Proper Tab according to First Letter or Letters of Name and refer to Buff Sub-Index sheet for page reference.

FILE NUMBER DATE OF RECORD	GRANTEES FAMILY NAMES	GIVEN NAMES ABCDEFGHIJ	GIVEN NAMES JKLMNO	GIVEN NAMES PQRSTUVWXYZ	GRANTORS	BOOK	PAGE	No. of Acres	BRIEF DESCRIPTION, LOCATION, ETC. ( Not Warranted )
29184 Apr. 17, 1981	Mills	Billy John & Nancy S.			Eeman J. Evans, Jr.	1146	484		Lot 16 Chickdprings Rd. Dn.)
30035 Apr. 27, 1981	"	Mark A. + Sandra R.			David B. Turner, et al	1146	959		Lot 16 Durwood Cr. (Formerly Sharon Woods" Sec. I
33263 June 1, 1981	"	John T. Sr. + Sandra H.			Walter C. Baker, et al	1149	85		Lot 18 R/W/ Edwards Rd. Botany
2633 July 30, 1981	"	Jessie et al			Shelby Jean Pittman	1152	620	4.93	Aeris County Rd. Rd. & Fork Shoals Rd
10566 Oct. 28, 1981	"	Julia Ann H. et al			AKA Julian Pelham Hopkins Julian P. Hopkins	1157	409		Int. 229.06 Acs. Old Hundred Rd.
13116 Dec. 1, 1981	"	John T. Sr.			Margaret L. Reunion et al indiv. & Co. Exec.	1158	966		Unit 133 Inglewood Horiz Prop. Easement & R/W
14320 Dec. 17, 1981	"	Laura McCrary			Wayman H. McCrary, Jr. AKA Julian Pelham Hopkins	1159	621	1.704	Acs. Lane Bonni Sec. 2 also Temporary Fork Shoals Rd.
17698 Feb. 8, 1982	"	Julia Ann H. et al			Julian P. Hopkins	1162	144		Int. 229.06 Acs. Cr. Old Hundred &
1959 July 26, 1982	Mill	James Barclay et al			Gray Fox Properties	1170	686		Lot 47 Gray Fox Square "Gray Fox Run" Sec. I
" " 6738	"	Karen G. et al			" " "	1170	686		
Sept 17, 1982	Mills	John Thomas Jr.			John Thomas Mills	1174	211		Power of Attorney also Personal Property
12543 Nov. 23, 1982	Mills	James E. + Ruby J.			Wallace J. Smith, et al	1177	756		Lot 16 Parview Ave. Sunny Acres
16256 Jan 4, 1983	Mills	A. Dwight et al			Carl Finley, et al	1180	239		Tract Intloch Dr.
" " 16814	"	Catherine et al			" " " "	1180	239		
Jan. 10, 1983	Mills	Margaret M. et al			James A. Miles et al	1180	597		Lot 4 Roosevelt Ave. Roosevelt Hqts. & Fork Shoals Rd.
19160 Feb. 3, 1983	Mills	Julia Ann H. et al			AKA Julian Pelham Hopkins Julian P. Hopkins	1181	992		Int. 229.06 Acs. Old Hundred Rd.

# INDIRECT or GRANTEE Index to Deeds — Greenville County, S. C.

KEYS PRINTING CO., GREENVILLE, S. C.

Open at Proper Tab according to First Letter or Letters of Name and refer to Buff Sub-Index sheet for page reference.

( )

FILE NUMBER DATE OF RECORD	GRANTEES FAMILY NAMES	GIVEN NAMES ABCDEFGHIJ	GIVEN NAMES JKLMNOPQ	GIVEN NAMES RSTUVWXYZ	GRANTORS	BOOK	PAGE	No. of Acres	BRIEF DESCRIPTION, LOCATION, ETC. ( Not Warranted )
23980 Mar. 22, 1983	Mills		Johnny M.	Patsy Ann	Dewey Mills et al	1184	839	1.01	Bates Tp Ac. Little Texas Rd. (Enore Rd)
23981 Mar. 22, 1983	"	Kay Barbara	Johnny M.		Dewey Mills et al	1184	842	1	acre Bates Tp. <sup>HW</sup> Langston Rd.
26234 Apr. 11, 1983	"	Curtis		Ruth	Builders & Developers, Inc.	1186	181		Ayelin TP. Pt. Lot 3 State Hwy 417 "Howard Sub" Also Int. Well Lake Lanier, Glassy Mt. Tp. Pt. Lot 1421 also Lake Rights, also R/W
26785 Apr. 15, 1983	"		Norma Arledge		Patricia H. Shepherd FKA Evelyn R. Mills	1186	443		Easements Int Lot "B" U.S. Hwy 29 also
27685 Apr. 22, 1983	"		Karen Lynn		Evelyn R. Silver FKA Evelyn R. Mills	1186	896		Easements Int Lot "B" U.S. Hwy 29 also
27686 Apr. 22, 1983	"		Leslie E. Mills III		Evelyn R. Silver	1186	897		
36036 May 12, 1983	"			Patsy Smith	Margaret Sawyer Smith	1188	168		General Power of attorney Chick Spry Jr.
692 July 7, 1983	"		Mary Donn Jackson		Lois Painter Jackson	1191	891		lots A, 20, 21 Pine St Green
3287 July 29, 1983	"	Caroline + Ann +	John Sewell		John P. Howard, Jr., et al	1193	295		Lot 22 Elizabeth Hgts.
4186 Aug. 4, 1983	"			Phillip	E. H. Price et al	1193	800		Lot. 10, Mc Crary St. Elizabeth Hgts.
4185 Aug. 4, 1983	"		Kimberly K. +	Kennie B.	Phillip Mills et al	1193	801		Lot. 10, Mc Crary St.
14576 Nov 2, 1983	"		Norma A.		J. Dean Jones et al	1199	793		Lot 1838 West Lake Shore Dr. Lake Lanier, yacht Club Sec. Glassy Mtn. Tp.
" " 17134	"		"		" " " "	1199	793		
18268 Nov 29, 1983	"		Margaret		James A. Miles etc	1201	397		Plots Lot 4 Roosevelt Ave "Roosevelt O'Neal Sp.
21013 Dec 7, 1983	"		Marian Alice		Thomas L. Mills	1202	83	1	Ac. O'Neal - Highland Rd.
21013 Jan 5, 1984	"		Douglas C. +	Martha S.	W. H. Alford	1203	815		Pt. Lots 27 + 28 Perry Ave.

# INDIRECT or GRANTEE Index to Deeds — Greenville County, S. C.

KEYS PRINTING CO., GREENVILLE, S. C.


☞ Open at Proper Tab according to First Letter or Letters of Name and refer to Buff Sub-Index sheet for page reference.

FILE NUMBER DATE OF RECORD	GRANTEES FAMILY NAMES	GIVEN NAMES ABCDEFGHIJ	GIVEN NAMES KLMNOP	GIVEN NAMES QRSTUVWXYZ	GRANTORS	BOOK	PAGE	No. of Acres	BRIEF DESCRIPTION, LOCATION, ETC. ( Not Warranted )
28702 Mar 19 1984	Mills	David B.	x	Robin B.	Rockne W. Dyer <sup>etal</sup>	1208	449		Terace, Mauldin Pt. Lot 55, Maple Dr Peachtree Eggs Ranch Co Sec 11
35172 May 9 1984	Mills	Gilbert Charles			Deborah Jay Mills <sup>etal</sup> Deborah Jay Mills	1212	205		Int Lot 108 Chandler St Mt
37602 May 24 1984	"		Margaret M.		E. J. Arick II	1213	239		Lot Perry Ave -
41108 June 26 1984	"			Patsy Ann	Johnny Melborn Mills	1215	866		Int. 1 <sup>34</sup> / <sub>100</sub> Acs. Bates Tp.
6576 Aug 30 1984	"	Marwin	A.		William L. Rainey	1220	544		Easement Agreement
7691 Sept 7 1984	"	James Louis			Mark M. Williams <sup>etal</sup>	1221	300		Lot 47 Sunset Hills
"	"	Kathryn J.			" " "	1221	300		
12144 Oct 22 1984	"			Larry Thomas	Robert Wynn <sup>etal</sup>	1224	629		Lot 3 Green Vista Ln.
14324 Nov 9 1984	"	James R.			Stephen E. Beasley <sup>etal</sup>	1226	179		Lots 7 + 8 Hall Rd.
14325 Nov 9 1984	"	James R.			Stephen E. Beasley <sup>etal</sup>	1226	180		Lot 7 Hall Rd.
26282 Mar 7 1985	"			Nelson Richard	Nellie M. Lankford	1234	442	14	acs Highland Tp.
30376 Apr 10 1985	"	Martha Debrand			Jane Mills Stone <sup>etal</sup>	1236	873		Acres 276 Cleveland Sp. Int 2 Tracts Beer Hwy + U. S.
30373 Apr 10 1985	"	Martha Debrand			Jane Mills Stone <sup>etal</sup>	1236	875		Beer Hwy Cleveland Sp. Reserved d/p Est. Int 18.37 Acs
30374 Apr 10 1985	"	Frances Davis			Jane Mills Stone <sup>etal</sup>	1236	877	24.84	Acres Beer Hwy Cleveland Sp.
36148 May 24 1985	Mills	Creek Estates			Judith Delgum McNeel <sup>etal</sup>	1240	167		Estates Agreement to Restrict Lot 31 Mile Creek
36148 May 29 1985	Mills	Annie Mae			Mischelle Hunt <sup>etal</sup>	1240	467	.48	Acres



# INDIRECT or GRANTEE Index to Deeds — Greenville County, S. C.

REG. U. S. PAT. OFFICE *Chas. M. Catts* County Indexes Since 1888 An Identifying Trade Mark

 Open at Proper Tab according to First Letter or Letters of Name and refer to Buff Sub-Index sheet for page reference.


COTT FAMILY NAME INDEX No. 75 © 1949  
MADE BY THE COTT INDEX COMPANY, COLUMBUS, OHIO  
SOLD BY WALKER, EVANS & COGSWELL CO., CHARLESTON, S.C.

( )

FILE NUMBER DATE OF RECORD	GRANTEES FAMILY NAMES	GIVEN NAMES ABCDEFGHIJ	GIVEN NAMES JKLMNO	GIVEN NAMES PQRSTUVWXYZ	GRANTORS	BOOK	PAGE	No. of Acres	BRIEF DESCRIPTION, LOCATION, ETC. ( Not Warranted )
36154 May 29, 1985 767	Mills	Annie Mae	etal		Mischelle Hunt	1240	468	2.04 acres	
Jul 5, 1985	"	Marvin C.	etal		Sarah M. Fleming	1243	564	5.0 acs. The narrow way Kingdom Ests. also easement	
"	"	Kaye A.	etal		" " "	1243	564		
2693 July 24, 1985	"	David E	etal		Catharine & Ruby Bldw.	1244	818	Lot 44 Brookside Forest	
"	"	Elizabeth	etal		" "	1244	818		
7568 Sept 3, 1985	"	Chal A.	etal		Paul D. Lister	1247	884	(Brene st) Chick Sp. Green Lot 4 + Pt Lot 5 Spring St.	
17265 Nov 19, 1985	"			Thomas C. Lehman	Adelle Brasley Jr.	1253	653		
"	"			Ruby U.	" "	1253	653	Lot 79 Fresh Meadow Farms Sec 1	
17338 Nov 20, 1985	"	Charles D.			Premier Investment Co.	1253	693		
21749 Dec 31, 1985	"	Earl B.	etal		Hennis M. Hewitt	1256	639	Parcel Hewitt Rd.	
"	"	Farrell L.	etal		" "	1256	639		
26606 Jan 16, 1986	"	A. Wright	etal		Clarence V. Allen	1257	718	4.97 ac. Hwy 414	
"	"	Robert C.	etal		" "	1257	718		
1043 Jul 8, 1986	"			Jo Ann H.	Southern U.S. Realty Corp.	1270	522	Lake Pl II Sec I Lot 87 Forest Lake Dr. Forest Place	
15918 Oct 20, 1986	"			Margaret M.	David G. Millage	1278	715		
16406 Oct 23, 1986	"			Margaret M.	Phoenix Square II & III Pk	1278	974	Lot 36 Lavinia Ave. Rowley Place Lot 36 Lavinia Ave. Rowley	

# INDIRECT or GRANTEE Index to Deeds — Greenville County, S. C.

REG. U. S. PAT OFFICE *Chas McCott* County Indexes Since 1888  
An Identifying Trade Mark

 Open at Proper Tab according to First Letter or Letters of Name and refer to Buff Sub-Index sheet for page reference.

COTT FAMILY NAME INDEX No. 75 © 1949  
MADE BY THE COTT INDEX COMPANY, COLUMBUS, OHIO  
SOLD BY WALKER, EVANS & COGSWELL CO., CHARLESTON, S.C.

FILE NUMBER	DATE OF RECORD	GRANTEES FAMILY NAMES	GIVEN NAMES ABCDEFGHIJ	GIVEN NAMES JKLMNOPQ	GIVEN NAMES RSTUVWXYZ	GRANTORS	BOOK	PAGE	No. of Acres	BRIEF DESCRIPTION, LOCATION, ETC. ( Not Warranted )
19099	Nov 10, 1986	Mills			<i>etal</i> Leon J. Jr.	Ed Burgess Co. Inc	1280	429		Lots 5 westin St. Pebble Creek Ph XII Sec 1
" "	" "	"			<i>etal</i> Louise K.	" "	"	1280 429		" "
25970	Dec 19, 1986	"			<i>etal</i> + Mills A Pts.	Southeastern Sprinkler Co. Inc. <i>Connective</i>	1283	799	2.2	for brig see Road Bk 931 pg 313 Ags Ashmore Branch Rd. Sec 2
38347	Mar 17, 1987	"			Grace A.	H. Wayne Green	1290	684		Pl Lot 69 Northwood Hills Place
43544	Apr 14, 1987	"			<i>Jr.</i> Janice A + Thomas L.	J. W. Roberts, Inc.	1292	623		Lot 3 Gillian Dr. Gillian
1659	July 9, 1987	"			<i>etal</i> J. William	Sidney B. McAllister	1299	401		3 Lots Maximilian Dr
"	"	"			Karen W <i>etal</i>	"	"	1299 401		"
3741	July 21, 1987	"			Bonnie J. + Robert D.	Forest B. Jarvis <i>etal</i>	1300	239	.96	acs Sullivan Rd. Edwards Forest
8423	Aug 17, 1987	"			Laura J + Robert D.	Laurence J. McCarthy <i>etal</i>	1302	657		Lot 76 Bridgewood Ave
20710	Nov 3, 1987	"			Donna J + Richard Nelson	Brian Mills <i>etal</i>	1309	495	1.02	acres Skyland Dr Highland Sunny Acres Sub
38400	Mar 7, 1988	"			James E. Jr.	Ruby C. Mills	1318	849		Int Lot 16 Parsview Ave Mills <i>etal</i>
29209	Mar 11, 1988	"			<i>Pracy etal</i> Ronald	Deleu Wood Collins	1319	263	2.04	ac. Survey for Ronald Pracy
39674	Mar 15, 1988	"			Hassie	Evelyn W. Wade	1319	440		Plots Lot 32 Hurley Ave. Pickwick
41625	Mar 29, 1988	"			Caroline O + John T.	Thomas J. Bennett <i>etal</i>	1320	537		Lot Vaccamaw Ave. Highland Rd. Areal Sp. near Areal
43396	Apr 8, 1988	"			Alice <i>etal</i> Marian	M. T. Pearson	1321	530		Life Estate Tract 1 = 26.38 Acs Areal
44619	Apr 18, 1988	"			Jane E	Ruby J. Miles	1322	208		Power of attorney

# REVERSE or GRANTEE Index to Deeds — Greenville County, S. C.

REG. U. S. PAT. OFFICE *Chas. McCall* County Indexes Since 1888 An Identifying Trade Mark

Open at Proper Tab according to First Letter or Letters of Name and refer to Buff Sub-Index sheet for page reference.

COTT FAMILY NAME INDEX No. 75 © 1949  
MADE BY THE COTT INDEX COMPANY, COLUMBUS, OHIO  
SOLD BY PHOTO COPY SUPPLY, MAULDIN, S. C. ( )

FILE NUMBER DATE OF RECORD	GRANTEES FAMILY NAMES	GIVEN NAMES ABCDEFGH	GIVEN NAMES IJKLMNO	GIVEN NAMES PQRSTUVWXYZ	GRANTORS	BOOK	PAGE	No. of Acres	BRIEF DESCRIPTION, LOCATION, ETC. ( Not Warranted )
53782 June 3, 1988	Mills		Elaine Karen		Co. 71.A Machoria Bank & Trust	1327	261		Villas Pt L Lot 6, PUD Subd. Creekside
53958 June 6, 1988	"	Scott Ernest	etal		Linda D. Hawkins	1327	338		Bond for Title Lot 5 Janette Estates
" "	"	Aunita J.	etal		" " "	1327	338		
57996 July 28, 1988	"	Cap			One Prater's More	1329	901		
8325 Aug 15, 1988	"			A.D. Virginia	Thomas L. Mills	1335	06		Lot near Ave Rosedale Int Lot 16 Rosedale Lane
8341 Oct 12, 1988	"	Curtis M.			34 P.R. Estate of Ruth J. Mills	1340	902		Genl Adm of lot 3 Howard Deed & Distribution lot 2 C
21900 Nov 2, 1988	"		A. Marvin		Earl B. Mills	1343	34		Tract near Simpsonville Dr. Less 1 acre
21901 Nov 2, 1988	"		A. Marvin		Mills & Mills, A.Pts.	1343	36		Lot Jonesville Rd + League Terrace
22530 Nov 7, 1988	"	Calvert Elsie	+	Travis Stephen	Charles O. Moore	1343	507		Int Lot 18 Blk A Highland Terrace
22536 Nov 7, 1988	"	Calvert Elsie	+	Travis Stephen	Dennis E. Moore	1343	509		Int Lot 18 Blk A Highland Terrace
342 Jan 3, 1989	"		Ella J. Mary	Ruth Kelley		1348	955		Blk 09 353 Cancellation of Agreement, See Bk Pt Lot 3 Hwy 47, Austyn Tp. Lot 2 E. Persia Rd. Also
9645 Mar 6, 1989	"	Elmina			Curtis Mills	1354	954		
11811 Mar 20, 1989	"		Jeffrey S	etal	Susan B. Rowland	1356	399		Pt Lot 30 Charlbury St + Henderson Rd. Sec 2. Banner Estates
" "	"		Lisa J.	etal	" " "	1356	399		
15042 Apr 7, 1989	"	Ann J +	Joel J.		James - Walker Partnership	1358	410	0.9	Dr. Pine meadow Acres: Lot 4 Pine meadow

over

# REVERSE or GRANTEE Index to Deeds — Greenville County, S. C.

REG. U. S. PAT OFFICE *Chas McCott* County Indexes Since 1888 An Identifying Trade Mark

 Open at Proper Tab according to First Letter or Letters of Name and refer to Buff Sub-Index sheet for page reference.

COTT FAMILY NAME INDEX No. 75 © 1949  
MADE BY THE COTT INDEX COMPANY, COLUMBUS, OHIO  
SOLD BY PHOTO COPY SUPPLY, MAULDIN, S. C.

FILE NUMBER DATE OF RECORD	GRANTEES FAMILY NAMES	GIVEN NAMES ABCDEFGH	GIVEN NAMES IJKLMNO	GIVEN NAMES PQRSTUVWXYZ	GRANTORS	BOOK	PAGE	No. of Acres	BRIEF DESCRIPTION, LOCATION, ETC. ( Not Warranted )
18926 May 9, 1989	Mills	David E.			Elizabeth Stiles Mills By P.P.	1360	616		Power of attorney
23501 May 31, 1989	"	Donna S.	etal		Estate of R. G. Roach JRS Laura S. Hinesberger	1363	144		Deed of Distribution property Prop. Reg.
36892 Aug 18, 1989	"		A. Marvin		Laura L. Martin + Development, Inc.	1370	708		Unit 32 Riverbend Horiz.
37373 Aug 22, 1989	"	Alva D.		Shirley A.	Hallmark Construction	1370	980		Lot 191 Pelham Falls Ph II
39508 Aug 22, 1989	"		Josie Mrs.		Bowman Wilson	1371	36	5.04	acres Plat Bk 17-7 pg 82 Rd. Pine Brook Etn.
38117 Aug 25, 1989	"		Oscar R.		Alan R. Marguis etal	1371	360		Lot 25 Reunion Dr. Edwards
46185 Oct 13, 1989	"	Elizabeth			David E. Mills	1376	23		Power of attorney
46710 Oct 17, 1989	"	Hassie			Marie C. Peterson	1376	353		Copeland Walk Sub. Lot 14 Hardale Court
48981 Oct 30, 1989	"		Marvin		Jerry A. Meehan Jr.	1377	622		Lot 5 Deerland Plantation Sec 1 Sec 1
48988 Oct 30, 1989	"		Marvin A.		Jerry A. Meehan Jr.	1377	643		Lots 6 + 7 Deerland Plantation