

# INDIRECT or GRANTEE Index to Deeds — Greenville County, S. C.

REG. U. S. PAT. OFFICE *Chas. McCall* County Indexes Since 1888 An Identifying Trade Mark

Open at Proper Tab according to First Letter or Letters of Name and refer to Buff Sub-Index sheet for page reference.

COTT FAMILY NAME INDEX No. 75 © 1949  
MADE BY THE COTT INDEX COMPANY, COLUMBUS, OHIO  
SOLD BY WALKER, EVANS & COGSWELL CO., CHARLESTON, S.C.

(A)

FILE NUMBER	DATE OF RECORD	GRANTEES FAMILY NAMES	GIVEN NAMES ABCDEFGHIJ	GIVEN NAMES KLMNO	GIVEN NAMES PQRSTUVWXYZ	GRANTORS	BOOK	PAGE	No. of Acres	BRIEF DESCRIPTION, LOCATION, ETC. ( Not Warranted )
14214	Feb 13, 1911	Mitchell		H. + E.		James H. Pittman et al	1014	133		Lot 31 ...
"	"	"				" "	1014	133		"
14420	Feb 14, 1911	"				James P. Mitchell	1014	177		Lot 31 ...
20377	Mar 4, 1975	"	B. P. + P.			Cochran + Danby Bldrs	1015	228		Sec. I "Sugar Creek" Lot 266 Sandy Creek Ct.
20368	Mar 4, 1975	"			Paul, et al	Peter A. Botzko, M.D.	1015	238		Lot 34 Quail Hill Dr., "Quail Hill Estd."
"	"	"			Kidney, et al	" "	1015	238		
20105	Nov 11, 1915	"				Josephine L. ...	1015	466		River Dist. 30.2e ...
21640	Mar 19, 1975	"			Micki	Donald Lee Mitchell	1015	770		Lot 9 W. Earle St.
23142	Apr 7, 1975	"	E. Ernest			Shelma B. Gary	1016	450		Lot W. Earle St.
24521	Apr 2, 1911	"				...	1011	211		Lot 21 ...
30077	June 20, 1975	"	W. Beulah			Robert E. Waverly R. Love et al	1020	96		Lot 47 Harris Dr near Green
123	July 1, 1975	"				Theo Miller (for Elizabeth Hawthorne, Est)	1020	643		Lot 9 J. J. Beattie's Subd.
122	July 1, 1975	"				Theo Miller (for Mrs. R. C. Goode, et al)	1020	648		Lot 310 Lake Lanier
121	July 1, 1975	"				Theo Miller (for M. Marie B. Gregory)	1020	652		2 Spt. on Paper Mill Rd.
5170	Aug 26, 1975	"				John R. et al	1023	225		Lot 15 Heritage Hills
"	"	"				John R. et al	1023	225		

INDIRECT or GRANTEE Index to Deeds - Greenville County, S. C.

(A) REG. U. S. PAT. OFFICE *Chas. McCott* County Indexes Since 1888 An Identifying Trade Mark

Open at Proper Tab according to First Letter or Letters of Name and refer to Buff Sub-Index sheet for page reference.

COTT FAMILY NAME INDEX No. 75 © 1949 MADE BY THE COTT INDEX COMPANY, COLUMBUS, OHIO SOLD BY WALKER, EVANS & COGSWELL CO., CHARLESTON, S.C.

FILE NUMBER DATE OF RECORD	GRANTEES FAMILY NAMES	GIVEN NAMES ABCDEFGH	GIVEN NAMES IJKLMNO	GIVEN NAMES PQRSTUVWXYZ	GRANTORS	BOOK	PAGE	No. of Acres	BRIEF DESCRIPTION, LOCATION, ETC. ( Not Warranted )
9496 Oct 8, 1975	Mitchell	John, et al Francis			George O'Shields <sup>Inc.</sup> Bledsoe	1025	525	}	} Lot 51, Canalhead Lane, See I "Powderhouse" S'ville
" "	"	et al Sail Ann			" " "	1025	525		
14103 Nov. 28, 1975	"	Babbie F.			Juanita B. Thomas, et al	1027	847		Also Strip - Grove Sp. Lot near Rehobeth Baptist Church
13361 Dec. 12, 1975	"		Michael R.		John D. Mitchell, Jr.	1025	220		Small tract 1/2 lot
19810 Feb. 4, 1976	"		Kathryn P.		Charles B. Mitchell	1031	166		1/2 Dec. I Sugar Creek 1/2 Dec. lot 266 Sandy Creek
21572 Feb. 25, 1976	"		Janice Mae		Allerta Hagood, et al.	1032	85		20 ft. easement Tract A - 4.703 Ac. also
22021 Mar. 1, 1976	"	A. Dehkhun + Nattie A.			Andrew M. Johnson et al.	1032	316		"Dungeness Woods" Dec. I Mullins lot = Phasand Trail
25772 Apr. 2, 1976	"	George F.			Vera L. Bates	1037	131		1/2 lot Subdivision of lot 210 - 1/2 Ac.
26529 Apr. 15, 1976	"			Robert W. et al. Doe K.	Cothram + Darby Bledsoe	1034	759	}	} lot 240 Middle Brook Rd. "Sugar Creek" Dec. I
" "	"				" "	1034	759		
28171 May 3, 1976	"	C. Jr., et al Clarence			Paul D. Anderson, et al.	1035	597	}	} Data 206 thru 210 Dec Rd. Chick Sp. Sp.
" "	"	Betty C., et al			" "	1035	597		
150 July 1, 1976	"		Nancy R.		Della B. Johnson	1006	966		3 tracts Paro Mt. Tr.
575 July 7, 1976	"	Evelyn B.			James Ernest Mitchell	1034	24		lot. 3 Dec. Pelzer Rd. "Athelone Ngs."
219 Aug. 1, 1976	"	Frances W.		Walker J.	P. D. Jarrasley	1039	344		lot 5 Athelone Ave. "Glenmore Grove Park"
+ 360 Aug. 13, 1976	"	Nattie H.			Emmett S. Cothram	1041	215		lot 46 Underwood Ave.

# INDIRECT or GRANTEE Index to Deeds — Greenville County, S. C.

10  
(B)

REG. U. S. PAT. OFFICE *Chas. M. Cott* County Indexes Since 1888 An Identifying Trade Mark

Open at Proper Tab according to First Letter or Letters of Name and refer to Buff Sub-Index sheet for page reference.

COTT FAMILY NAME INDEX No. 75 © 1949  
MADE BY THE COTT INDEX COMPANY, COLUMBUS, OHIO  
SOLD BY WALKER, EVANS & COGSWELL CO., CHARLESTON, S.C.

FILE NUMBER DATE OF RECORD	GRANTEES FAMILY NAMES	GIVEN NAMES ABCDEFGHIJ	GIVEN NAMES JKLMNO	GIVEN NAMES PQRSTUVWXYZ	GRANTORS	BOOK	PAGE	No. of Acres	BRIEF DESCRIPTION, LOCATION, ETC. ( Not Warranted )
12122 Nov. 2, 1976	Mitchell	Brenda K.	etal.		Elizabeth Newell	1045	495		lots 7+8 Anderson St.
14716 Nov. 30, 1976	"	Barbara	+	R.D.	Jack E. Shaw Bldg Services, Inc.	1047	7		1 " Sarrafas Dr. lot 42 " Pebble Creek Phase
20913 Feb. 9, 1977	"		Leah S.		Limited Development	1050	768		" East Valley" Sec. II lot 9 Westview Ave.
22077 Feb. 22, 1977	"	noo. Bernice Vaughn			R. B. Vaughn	1051	459	1.38	Acc. Chick Spaw. Tp.
22954 Mar. 1, 1977	"	as TR. H. Lucas	etal.		Irene H. Sherman	1051	895		Also lot Buncombe St. Grille Tp. and lot Rutherford St.
24682 Mar. 18, 1977	"		Marion H.		Josephine S. Nimmon, as Exec. & TR.	1053	3		Tract 3 = 10.65 Acs. Arrow Tp. Terrace + Crestwood Dr. also pto.
24681 Mar. 18, 1977	"	formerly Marion Marion H.	Marion H.		Josephine S. Nimmon	1053	5		Tract B = 8.65 + 10.35 Acs. ca. Garden "Augusta Rd. Ranches"
24743 Mar. 21, 1977	"	Daisy P. T. etal.	+	Ralph C.	Marvin Donald Connor for Paris MA Commercial Prop. Inc. acop.	1053	45		lot 256 + pt. lot 257 Back Ave. Hwy.) + South Parker Rd. Joseph
24993 Mar. 22, 1977	"	Frances			Frank P. McGowan, Jr. master	1053	163		lot Deer Buncombe Rd (bindoff " Cochran Hgts."
26099 Apr. 1, 1977	"	Beverly	etal.		Daniel S. Davis	1053	867		lot 50 Maxey Ave.
29379 Apr. 29, 1977	"			T.R. etal.	W. H. Langley etal.	1055	731	11.34	Acc. Rutherford Rd. "Stratton Place"
29914 May 5, 1977	"	Cancelled Dennis S. Hubbard	James E.	12-29-73 Deed bk. 1094-487 # 19447	Jim Williams, Inc.	1055	983		Bond for title - lot 6
32755 May 30, 1977	"	Bobby J.	+	Sheila S.	Jed W. Weston, et al	1057	537		Lot 5 Boswell Court
32775 May 31, 1977	"		Nicholas P. III		Ann G. Nannarello	1057	558		St. Power of Atty. "Sorena Park"
33459 June 22, 1977	"		Marion S.	+	Sandra J. etal Stephan A. Alexander	1059	59		lot 21 Sorena Dr.

- over.

# INDIRECT or GRANTEE Index to Deeds — Greenville County, S. C.

10

(B) REG. U. S. PAT. OFFICE *Chas. McCall* County Indexes Since 1888 An Identifying Trade Mark

 Open at Proper Tab according to First Letter or Letters of Name and refer to Buff Sub-Index sheet for page reference.

COTT FAMILY NAME INDEX No. 75 © 1949  
MADE BY THE COTT INDEX COMPANY, COLUMBUS, OHIO  
SOLD BY WALKER, EVANS & COGSWELL CO., CHARLESTON, S. C.

FILE NUMBER DATE OF RECORD	GRANTEES FAMILY NAMES	GIVEN NAMES ABCDEFGHIJ	GIVEN NAMES JKLMNO	GIVEN NAMES PQRSTUVWXYZ	GRANTORS	BOOK	PAGE	No. of Acres	BRIEF DESCRIPTION, LOCATION, ETC. ( Not Warranted )
316491 June 30, 1977	Mitchell			et al.	James E. Wright	1059	632	}	Lot 211 Jasper Dr. "Augusta Ave."
"	"			et al.	"	1059	632		
673 July 7, 1977	"			et al.	Sen. Pto. Ralph G. Pelham Pointe, A	1060	83		Founders Hill Rd. at cor Pelham Rd. + mt. Rd. (Durham Rd.)
1723 July 13, 1977	"	Bronnie L.			Etta H. Mitchell	1060	713	40	Acres Cor. Julian Rd. + Blaney Rd. + Blaney
2552 Jul. 25, 1977	"			P, III Nicholas	Ann S. Nannarelli	1061	156		Process of Atty. Revocation of Limited "Woodfield's Inc."
2945 Jul. 28, 1977	"	Beck DeLorea			Arthur Raymond Rogers S/A George Washington Thomas	1061	335		Lot 6 Woodmont Lane Central Realty Co.
4604 Aug. 14, 1977	"			Marion H.	George W. Thomas	1062	310		Lot 2 Ridge Rd. "Tract II"
5052 Aug. 15, 1977	"	Bowens Barbara			Ilda Bowens	1062	559		Lot Brier St. "Forest Hills"
5950 Aug. 23, 1977	"			Susan D. et al	Murray N. Mitchell A Hon. Pto.,	1063	264		Lot 27 Rutledge Rd.
7513 Sept. 6, 1977	"			Ralph L.	Pelham Pointe,	1064	201		Corrective Deed - 0.67 Acs. Cor Founders Hill Rd. + Pelham Rd. For orig. see deed bk. 1060, pg. 83
"	"			"	"	1064	201		
7518 Sept. 6, 1977	"			et al Ralph L.	Land Lease Corporation	1064	205		Assignment of Leasehold Int. "Old Pilgrims Point"
8174 Sept. 12, 1977	"			J. R. Peggy W.	James J. West, et al Corp. (S/A Westminster Co.)	1064	660		Lot 4, Freeport Dr.
9062 Sept. 29, 1977	"			James R. et al	Westminster Co. Inc. a. T. G.	1065	138	}	Lot 31 Chestfield Pkts. Sec. II
"	"			Mary D. et al	"	1065	138		
10391 Oct. 3, 1977	"			Marion H.	Tom D. Bruce	1066	23		Lot Crestwood Dr.

# INDIRECT or GRANTEE Index to Deeds — Greenville County, S. C.

REG. U. S. PAT. OFFICE *Clare M. Cotts* County Indexes Since 1888 An Identifying Trade Mark

Open at Proper Tab according to First Letter or Letters of Name and refer to Buff Sub-Index sheet for page reference.

COTT FAMILY NAME INDEX No. 75 © 1949  
MADE BY THE COTT INDEX COMPANY, COLUMBUS, OHIO  
SOLD BY WALKER, EVANS & COGSWELL CO., CHARLESTON, S.C.

( C )

FILE NUMBER	DATE OF RECORD	GRANTEES FAMILY NAMES	GIVEN NAMES ABCDEFGHIJ	GIVEN NAMES JKLMNO	GIVEN NAMES PQRSTUVWXYZ	GRANTORS	BOOK	PAGE	No. of Acres	BRIEF DESCRIPTION, LOCATION, ETC. ( Not Warranted )
11802	Oct. 14, 1977	Mitchell	Delores B.			Nicholas P. Mitchell, III	1066	798		Lot 32 Haystone Rd. Butler Tp.
13822	Nov. 2, 1977	"			William A. <sup>Jr.</sup>	J. F. Nuguenia, Jr. <sup>Jr.</sup>	1067	803		"Quail Hill Ests" Lot 1, Quail Hill Dr.
15290	Nov. 16, 1977	"	F. Maureen	Joseph E.		John E. Allen, et al	1068	525		"Birnam Woods" Lot 22 Birnam Ct.
17946	Dec. 13, 1977	"	Billy	Lillian B.		Jenkins, Inc.	1070	64		"Jenkins Estates" S. W. Lot 13 Beauclain Dr. Sec. I
18451	Dec. 16, 1977	"	Ann Audrey			William Weston, III, et al	1070	341		Lot 13 + pt. lot 14 Colham St. Condominiums Horiz. Prop. Regime
19725	Dec. 30, 1977	"			William A. <sup>Jr.</sup>	YeARGIN Properties, Inc.	1071	99		Unit 2-A M <sup>2</sup> Daniel Place
21568	Jan. 19, 1978	"			William A. <sup>Jr. et al</sup>	YeARGIN Properties, Inc. <sup>et al</sup>	1072	261		Agreement Wildwood Rd.
24670	Feb. 21, 1978	"	Delores B.			Carolyn E. Stator	1074	9		Pt. lot 18 Cor. Lee Rd. + Middle Branch Rd. Sec. I Sugar Creek
24677	Feb. 21, 1978	"		Linda P.	Phillip D.	Foot Hills Delta - P. Inc.	1074	10		Lot 157 Cor. Stone Ridge Rd. "Carterbury" Sec. I
28182	Mar. 24, 1978	"		Joseph M.	Susan M.	John S. Curtis, et al	1075	941		Lot 43 Sheffield Dr. + Third Day St.
32588	May 2, 1978	"		Lois R.		Edward Hilton Thompson	1078	350		Lot. 2.53 Bes. Fork Shoals Rd. Land Co. "Kiville Tp.
32588	May 2, 1978	"		Lois R.		Edward Hilton Thompson	1078	351		Lot. lot 12 + pt lot 13 East North St. "Overbrook" "Heathwood"
32706	May 3, 1978	"	Betty H.	John C.		H. J. Martin, et al	1078	509		Lot 2 E. Lee Rd. + Heathwood Dr.
34211	May 17, 1978	"		James H.		Evans Office Supply, Inc. <sup>et al</sup>	1079	349		3 Tracts Orchard Acres
34624	May 19, 1978	"		Lynn H.	Ronnie	Michael Eric Lynch <sup>et al</sup>	1079	525		Lot 156 Orchard Dr. "Pt. Sec. II"
35549	May 30, 1978	"			Theo	Allen H. Hudgens, Jr.	1080	103		Assignment


*Cancelled*  
*Annexed to Bankruptcy*  
*8-3-78*

*Annexed to Bankruptcy*  
*8-3-78*

# INDIRECT or GRANTEE Index to Deeds — Greenville County, S. C.

10

(C) REG. U. S. PAT. OFFICE *Chas. M. Catts* County Indexes Since 1888 An Identifying Trade Mark

 Open at Proper Tab according to First Letter or Letters of Name and refer to Buff Sub-Index sheet for page reference.

COTT FAMILY NAME INDEX No. 75 © 1949  
MADE BY THE COTT INDEX COMPANY, COLUMBUS, OHIO  
SOLD BY WALKER, EVANS & COGSWELL CO., CHARLESTON, S. C.

FILE NUMBER DATE OF RECORD	GRANTEES FAMILY NAMES	GIVEN NAMES ABCDEFGHIJ	GIVEN NAMES JKLMNO	GIVEN NAMES PQRSTUVWXYZ	GRANTORS	BOOK	PAGE	No. of Acres	BRIEF DESCRIPTION, LOCATION, ETC. ( Not Warranted )
3615 Aug. 2, 1978	Mitchell		Mabel Lois		Perry J. Mc Carter, et al	1084	541	10.32	Acs. Moore Rd. orig. see Deed Bk. 1080 Pg. 103
3723 Aug. 3, 1978	"			Ikes	Allen H. Hudgens, Jr.	1084	616		Satisfaction of Assignment For
4287 Aug. 8, 1978	"	Dr. Edie			Ellison Capers Mitchell	1084	943		General Power of Attorney
4745 Aug. 14, 1978	"		et al Martha I.		J. A. Thomason, Dr. et al	1085	185		Lot 55 Perry Ave.
6125 Aug. 30, 1978	"		et al Martina I.		J. A. Thomason, Sr. et al	1086	417		Lot 3 Perry Rd.
8294 Sept. 13, 1978	"	Danny C. +		Patty V.	Mabel Lois Mitchell	1087	277		1 Acre Moore Rd.
8554 Sept. 15, 1978	"		et al James E.		Billy Joe Baty, et al	1087	470	53.48	Acses Cor. Pine Log Ford Rd. + Walker Rd. O'Neal Tp.
"	"		et al Kathryn B.		" " "	1087	470		
11151 Oct. 9, 1978	"		Florence E.		Yeargin Properties, Inc.	1089	524		Unit #8 Biscayne Terrace Cond.
12653 Oct. 23, 1978	"		Margaret B.		Franklin E. Mitchell	1090	381		Int. lot 145 Fairfield Dr. "Glandale" Greer
13657 Nov. 1, 1978	"		Marjorie R.		<small>For money loaned to Bank of America National Bank by U.S. Trust of S. C. 9-25-1972 by Bankers Trust of S. C. 6-27-78</small> Bankers Trust of S. C. et al	1091	29		Lot North Ave. Chick Springs Tp.
17814 Dec. 12, 1978	"			Robert E.	Beulah W. Mitchell	1093	581		Int. Lot 47 Harris Dr.
17957 Dec. 13, 1978	"		Little et al Margaret		T. L. Little	1093	691		Power of Atty.
19447 Dec. 29, 1978	"		et al James E.		Jim Williams, Inc. et al	1094	487	}	Agree. to terminate Bond for Title See orig. Bond for Title see Deed Book 1055 Pg. 983 Paten Tp.
"	"		"		" " "	1094	487		
19443 Dec. 29, 1978	"		Elizabeth B.		George E. Ballenger, et al	1094	567		Int. Lot 2 = 10 Acres Cunningham Rd.



# INDIRECT or GRANTEE Index to Deeds — Greenville County, S. C.

REG. U. S. PAT. OFFICE *Chas. McCall* County Indexes Since 1888 An Identifying Trade Mark

☞ Open at Proper Tab according to First Letter or Letters of Name and refer to Buff Sub-Index sheet for page reference.

COTT FAMILY NAME INDEX No. 75 © 1949  
MADE BY THE COTT INDEX COMPANY, COLUMBUS, OHIO  
SOLD BY WALKER, EVANS & COGSWELL CO., CHARLESTON, S.C.

(D)

FILE NUMBER DATE OF RECORD	GRANTEES FAMILY NAMES	GIVEN NAMES ABCDEFGHIJ	GIVEN NAMES KLMNO	GIVEN NAMES PQRSTUVWXYZ	GRANTORS	BOOK	PAGE	No. of Acres	BRIEF DESCRIPTION, LOCATION, ETC. ( Not Warranted )
19370 Dec. 29, 1978	Mitchell	Fay Maria			Eugene Kemp Hart	1094	499	7.80	Acres Batesville Rd. Butler Tp.
19654 Jan. 2, 1979	"	Elizabeth B.			George E. Ballenger et al	1094	698		Bates Tp. Int. Lot 2 Gunningham Rd.
20968 Jan. 16, 1979	"			Theo W.	Perry S. Luthi S/A Fortis Enterprises, Inc.	1095	393		Lot 7 Edkins St.
21207 Jan. 18, 1979	"	Calayton C. + Janelle O.			The Fortis Corporation	1095	558		Lot 51 "Canterbury" Sec. II Valley
21819 Jan. 24, 1979	"			Sharon et al	Larry G. Shaw Bldr. Inc.	1095	919		Lot 302 Prancer Ave. "Pleasant Sec. I
26027 Mar. 12, 1979	"	Eleanor B.	+	Robert William	Hellie H. Simister	1098	209		Lot 31 Edwards Rd. "Green Hills"
26592 Mar. 16, 1979	"			Mary S. + William C.	College Properties, Inc.	1098	637		Prop. Regime Unit 13-A McDaniel Hgts. Horiz.
27436 Mar. 26, 1979	"	Merlin			Dennis S. Gawthon, et al	1099	232		Lots 1 + 2 R/W U.S. Hwy. 25
"	"	Sorene et al			" " "	1099	232		
31680 Apr. 30, 1979	"	Clarene E., Jr., et al			Benny S. Cornell, et al	1101	491		Lot 597 Westwood Sec. VI Sville
"	"	Betty K., et al			" "	1101	491		
32474 May 7, 1979	"	Edith C.			Bobby E. Taylor, et al	1101	932	4.77	Acres Elizabeth Dr. Bates Tp. Sec. II
34565 May 24, 1979	"	Harry	+	Rosie O.	Lee Roy Benton, et al	1103	216		Lot 46 Knight Place "Canterbury"
269 July 3, 1979	"	Greta K.		Theo W.	Oliner S. Anery, III, et al	1106	10		Lot Anderson St.
2723 July 25, 1979	"			Theo W.	David B. Dorton, et al	1107	753		Strut Lot, Cor. main + Dunbar
3167 July 27, 1979	"	Johnny W. + Lorena B.			Westminster Company, Inc.	1107	975		Lot 64 "Oak Forest" Sec. I

# INDIRECT or GRANTEE Index to Deeds — Greenville County, S. C.

(D)

REG. U. S. PAT. OFFICE *Chas McCott* County Indexes Since 1888 An Identifying Trade Mark

Open at Proper Tab according to First Letter or Letters of Name and refer to Buff Sub-Index sheet for page reference.

COTT FAMILY NAME INDEX No. 75 © 1949  
MADE BY THE COTT INDEX COMPANY, COLUMBUS, OHIO  
SOLD BY WALKER, EVANS & COGSWELL CO., CHARLESTON, S.C.

FILE NUMBER DATE OF RECORD	GRANTEES FAMILY NAMES	GIVEN NAMES ABCDEFGHIJ	GIVEN NAMES JKLMNO	GIVEN NAMES PQRSTUVWXYZ	GRANTORS	BOOK	PAGE	No. of Acres	BRIEF DESCRIPTION, LOCATION, ETC. ( Not Warranted )
4167 Aug 3, 1979	Mitchell			et al Robert S.	Dorothy P. Halloway	1108	563	}	Pt. Lot 4 Piney Mt. Rd. "Calvinmont Ridge"
" "	"			et al Sheri S.	" "	1108	563		
5755 Aug 17, 1979	"		Matthi Lee		Leoneg Ladson	1109	559		Land Contract (Deed of Trust)
8281 Sept. 7, 1979	"			Jr. Thomas M.	Carolyn G. Mitchell	1110	980		Lot. 8.70 Acs. Duvenger Rd.
8280 Sept. 7, 1979	"			Jr. Thomas M.	Carolyn G. Mitchell	1110	982		(Deed of Trust) Lot. 8.70 Acs. Duvenger Rd.
9585 Sept. 19, 1979	"			et al William R.	W. Lewis Blackwell	1111	870	}	Lots 25, 26, 27 & 28 Woccamaw Ave. "Augusta Park"
" "	"			et al Dandra B.	" "	1111	870		
9649 Sept 20, 1979	"		Mary S.		W. C. Mitchell	1111	931		S. Marchant "Dea II" Lot. Lot 11 Deakbrook Lot "Elizabeth"
11100 Oct. 2, 1979	"	Ellen D. Jeffrey J.			Westminster Company, a P.C. Westminster Company, Inc.	1112	800		Lot 63 "Chesterfield Estd." Dea II "Palms + Bridges" Paris Mt. Tp.
12510 Oct. 15, 1979	"	Elizabeth B.			Dellaree J. Bowen	1113	543		Pt. Lot 23 Long Forest Drive
15902 Nov. 9, 1979	"				Robert E. Malcolm W. Copeland et al by atty in fact, Harry C. Smythe, Jr.	1115	371		Lots 8 & 9 Hwy 101 "Pt. Rowley Place"
18563 Dec. 4, 1979	"	Delores B. & Nicholas P. III			Maudeline H. Smythe	1116	806		Lot 13 Levenia Ave. "Bel Air Estates" Grants Tp.
18998 Dec. 10, 1979	"	Debra Lane	Michael Joseph		E. Donald Carter et al	1117	66		Lots 15 & 16 Staunton Br. Rd.
19440 Dec. 13, 1979	"		John J.		Janie M. Corn	1117	312		Lot 9 Simons Ct.
19441 Dec. 13, 1979	"		John J.		Janie M. Corn	1117	313		Lot. Lot 8 Simons Ct.
19439 Dec. 13, 1979	"		John J.		Janie M. Corn	1117	314		Rd 10 Simons Ct.



# INDIRECT or GRANTEE Index to Deeds — Greenville County, S. C.

KEYS PRINTING CO., GREENVILLE, S. C.

Open at Proper Tab according to First Letter or Letters of Name and refer to Buff Sub-Index sheet for page reference.

(E)

FILE NUMBER DATE OF RECORD	GRANTEES FAMILY NAMES	GIVEN NAMES ABCDEFGH	GIVEN NAMES IJKLMNO	GIVEN NAMES PQRSTUVWXYZ	GRANTORS	BOOK	PAGE	No. of Acres	BRIEF DESCRIPTION, LOCATION, ETC. ( Not Warranted )
20905 Jan. 2, 1980 24738	Mitchell		Lucile G.		Mitchell Printing Co. a.s.c.a.	1118	257		Pt lot Dunham St. Edwards Forest, Sec. II Check Spg. Sp. Lot 22 Silent right Dr. (Randy Dr.)
Feb. 15, 1980 27670	"	Carolyn G.	+	Perry M.	Harriette W. Chavis	1120	600		
Mar. 18, 1980 27674	"		John F.		Benjamin Thomas Brengle <sup>II?</sup>	1122	302		Int. Lot 8 Simons Court
Mar. 18, 1980 28272	"		John F.		Lynnette R. Schroeder	1122	303		Int. Lot 8 Simons Court Lane (Hwy 316)
Mar. 24, 1980 30039	"		Jayce D.		Gene C. Davis et al	1122	722		Int. Tract 2 = 12.337 acres Emily
Apr. 10, 1980 30641	"	Evelyn J.			John F. Mitchell	1123	738		Int. Lot 8 Simons Court
Apr. 10, 1980 30586	"	Evelyn J.			John F. Mitchell	1123	739		Int. Lots 9 + 10 Simons Court
Apr. 16, 1980 " "	"			William R. et al	Daisy O. Revis et al	1124	24	3 1/2 acres = Lot Hwy 415	
" "	"			Sandra B. et al	" " " "	1124	24		
32112 May 2, 1980 33705	"			William A. et al	Eva J. Mitchell	1125	53		"East Over" Lot 59 + Pt lot 58 Beechwood ave
May 20, 1980 34877	"	Jaye Maria			E. Kemp Hart	1126	113		Lot Bateville Rd. "Cherokee Pl."
June 4, 1980 36183	"		Jack H. III		Joe G. Thomason et al	1126	995		Int. Lot 57 Grove Rd. "North"
June 19, 1980 36689	"	George P. et al	Martha S.		Barry M. Hawkins et al	1127	785		Sec. I Lot 44 Tranquil ave. "Lake Forest"
June 25, 1980 4659	"	Daniel C.	+	William L.	Louie R. Mitchell	1128	149	10.32	acres Moore Rd.
Aug 15, 1980	"		Mary Virginia		George Maria Mitchell et al	1131	362		Power of attorney

(over)

# INDIRECT or GRANTEE Index to Deeds — Greenville County, S. C.

( 8 )

KEYS PRINTING CO., GREENVILLE, S. C.

Open at Proper Tab according to First Letter or Letters of Name and refer to Buff Sub-Index sheet for page reference.

FILE NUMBER DATE OF RECORD	GRANTEES FAMILY NAMES	GIVEN NAMES ABCDEFGHIJ	GIVEN NAMES IJKLMNO	GIVEN NAMES PQRSTUVWXYZ	GRANTORS	BOOK	PAGE	No. of Acres	BRIEF DESCRIPTION, LOCATION, ETC. ( Not Warranted )
4671 Aug. 15, 1980	Mitchell		Virginia Mary		George M. Mitchell	1131	327		4 Lot 250 Sec 8-A Braceland Cemetery Cemetery Sec. Brane Space 1, 2, 2 "Grand View Hills" Road for Little, Lot 16 Sunset St.
6090 Aug. 28, 1980	"	Beatrice K +	Morton W. et al		Louis T. Jennell, et al	1132	212		
7831 Sept. 10, 1980	"		Jack H. III et al		Lerra Oaks, Inc.	1132	968		Lot 12 "Lerra Oaks"
" "	"		Marion H. et al		" " "	1132	968		
8816 Sep 18, 1980	"			William R. et al	John C. Black, et al	1133	762		Agreement
" "	"			Sandra B. et al	" " "	1133	762		
9816 Sept. 29, 1980	"	B. Schkahn +	Nettie A.		Louise B. Richey	1134	375		Lot 4 Oakview Sec. II Woodsy Creek Rd. Sugar Creek Sec. II Map 3
16471 Oct. 2, 1980	"	F. Andrew +	Karen W.		Cothran + Darby Blain Inc.	1134	426		Lot 411 Cr. Sweetwater Rd. + St. Peter's Baptist Ch.
10856 Oct. 6, 1980	"	Diane K. +	Mark K.		Michael G. Stafford	1134	941		Pl lot 21 Mountain View Ave. + Townes
13514 Oct. 29, 1980	"		Katie K.		Ralph C. Kellott, et al	1136	384	0.522	Acres East Perkins Mill Rd. Mor. Prop. Reg. III
14294 Nov. 6, 1980	"			J. J.	Widdain - Merry Oaks Partnership	1136	840		Unit 34-A Widdain - Merry Oaks + Strip Green
16984 Dec. 5, 1980	"		James + et al		Paul W. Peoples	1138	497		Lot Cr. Oaklawn Ave + Howell St. Finley St. Highland Ter.
17185 Dec. 8, 1980	"	F. Andrew	Karen W.		Florence E. Motisher	1138	592		Lot 14 Pt. Lot 2 Cor. Townes +
17838 Dec. 15, 1980	"	Elizabeth Cathayn		Eugene Ralph	Richard L. Gfeller, Jr. et al	1138	909		Lot 77 Doreland Dell Sec. I
14636 Dec. 23, 1980	"	Guy Anthony			Jenks, Inc.	1139	449		Lot 34 Marsielle Dr. "Jonhns Estate"
18875 Dec. 29, 1980	"			Sidney P. et al	Wade Hampton Investors	1139	687		Partnership Agreement

# INDIRECT or GRANTEE Index to Real Estate Deeds -- Greenville County, S. C.

Open at Proper Tab according to First Letter or Letters of Name and refer to Buff Sub-Index sheet for page reference.

SCS-PRINTING-20-7-22REVISED-2-8

FILE NUMBER DATE OF RECORD	GRANTEES FAMILY NAMES	GIVEN NAMES ABCDEFGH	GIVEN NAMES IJKLMNO	GIVEN NAMES PQRSTUVWXYZ	GRANTORS	BOOK	PAGE	NO. OF ACRES	BRIEF DESCRIPTION, LOCATION, ETC. (NOT WARRANTED)
20171 Jan. 13, 1981	Mitchell		III		William George Steiner <sup>etal</sup>	1140	672		Limited Power of Attorney
21892 Feb. 2, 1981	"				Carol F. Millcarek	1141	849		Int lot 6 W. Park Ave.
22099 Feb. 3, 1981	"				Mary M. William C. Ralph Pasco Douglas	1142	16		Lot 35 Blk "C" Augusta Court
23037 Feb. 13, 1981	"				John C. Marion L. Mitchell	1142	695		Lot 16 Silstrap Dr. Forest View Agreement
23331 Feb. 17, 1981	"				Sidney P. Wade Hampton Innerton <sup>etal</sup>	1142	851		First Amendment to Partnership Oak Rd. Augusta Rd. Extn.
25341 Mar. 10, 1981	"				Mary L. William C. Ernest Bryant	1144	12		Lot 4 Cor. Perkins Mill Rd. & Post "Town"
28642 Apr. 13, 1981	"	Dawn McNeill, etal			Judith W. Cope	1146	107		Unit 80 Stanley Dr. "Harbour"
31955 May 15, 1981	"				Pam D. Laurie J. Smith <sup>etal</sup>	1148	160	4.02	Acres Jenkins Bridge Rd.
33657 June 3, 1981	"				James Hugh Jr. Elizabeth B. Mitchell <sup>etal</sup>	1149	263		Lot 2 Cunningham Rd. Bates Jr. Mfg. Co. Sec. 3
36103 June 29, 1981	"	Dorothy D.			Maudie H. Durham	1150	775		Lot 95 (#17 Spring St) Piedmont
4122 July 1, 1981	"				Wilbur L. James A. Trammell, Inc.	1150	951		Lot 4 Taylor Heights
4143 Aug. 14, 1981	"	Beatrice K. Morton W.			Louis T. Fennell, etal <sup>etal</sup>	1153	538		Lot 16 Sunset St. Grand View Hills Highlands Est. Sec. 5
5878 Sep 2, 1981	"				William A. Donna W. DeArmond <sup>etal</sup>	1154	508		Lot 4 Claxman Am. East Hills
6528 Sept 10, 1981	"				D. J. Marion E. Lanford <sup>Ex-ec</sup>	1154	884		Lot 100 Chestnut Ave. Burgess Pkwy. Hill Rd. (SC Hwy 23-114)
6957 Sept 16, 1981	"	Bronnie L., etal			Etta H. Mitchell <sup>By atty in fact Jane C. France</sup>	1155	130		Int. Tr. 5 = 5 acres Glassy Mt Rd & Horiz Pky. Leg
9619 Oct. 16, 1981	"				William A. Jr. Kate S. Carson	1156	883		Unit 2 - N Plaza Lewis Village

INDIRECT or GRANTEE Index to Real Estate Deeds -- Greenville County, S. C.

(F)

Open at Proper Tab according to First Letter or Letters of Name and refer to Buff Sub-Index sheet for page reference.

KEYS PRINTING CO., GREENVILLE, S. C.

FILE NUMBER DATE OF RECORD	GRANTEES FAMILY NAMES	GIVEN NAMES ABCDEFGHIH	GIVEN NAMES IJKLMNO	GIVEN NAMES PQRSTUVWXYZ	GRANTORS	BOOK	PAGE	No. OF ACRES	BRIEF DESCRIPTION, LOCATION, ETC. (NOT WARRANTED)
11805 Nov. 12, 1981	Mitchell		<i>et al</i> James H.		G. L. Echols	1158	194	2.03	acc. Hwy 101 + County Rd.
"	"		<i>et al</i> Lynda K.		" " "	1158	194		
12027 Nov. 13, 1981	"			Sarah Taylor	Norold H. Taylor, <i>et al</i>	1158	310		Ave. (Brockman Ave) + Pleasant Ave (Haul Rd) Pt. lot 25 + Pt. lot 24 Darlington
14589 Dec. 21, 1981	"			William J. Jr.	William R. Martin, Jr.	1159	739		Prop. Reg. Unit 12 Fair Ridge Horiz
15263 Jan 4, 1982	"			William A. Jr.	Norman Hugh Signer, <i>et al</i>	1160	411		Lot 12 Pleasant Dr. Mauldin Woods
19901 Mar. 5, 1982	"	Betty H.	John C. Jr.		Osberry L. Windham.	1163	469		Lot 58 Cold Springs Rd. Forrester
26505 Mar 12, 1982	"			Jack H. III <i>et al</i>	Barker Trust of S.C.	1163	816		Lot 67 Bridgeton Dr. "Stratton Place"
" "	"			Marion H., <i>et al</i>	" " "	1163	816		
22126 Apr. 2, 1982	"			Marion S.	Guy H. Mitchell, <i>et al</i>	1164	869		2 Lots "Conestee" Gantt Tp. Knoll
25106 May 11, 1982	"	Charles B.			Parkins Knoll, Inc.	1166	671		Lot 9 Parkins Mill Rd. Parkins
27323 June 7, 1982	"			<i>et al</i> Stephen H.	Brenda H. Baker	1168	183		Lot 685 Yellow Wood Dr. Westwood Sec. VI Sville
"	"			<i>et al</i> Wanda S.	" " "	1168	183		
1054 July 14, 1982	"			J. L.	Peggy W. Mitchell	1170	100		Pilgrims Point Int. Lot 4 Freeport Dr. "Add"
11938 July 26, 1982	"			George Patterson, Jr.	James B. Mill, <i>et al</i>	1170	664		Lot 22 Buckley Ave. Fair Hts. Rd. D'Neal Tp
2225 July 28, 1982	"			Katheryn B.	James E. Mitchell	1170	846	53.48	acc. cor. Pine Log Ford Rd. + Walker
2460 July 30, 1982	"	Schkhann + Albert	Nettie A.		State Trustee in Bankruptcy L. Winston Lee, as trustee	1170	991		Lot 12 Oakview Sec. I

# INDIRECT or GRANTEE Index to Deeds — Greenville County, S. C.

KEYS PRINTING CO., GREENVILLE, S. C.

☞ Open at Proper Tab according to First Letter or Letters of Name and refer to Buff Sub-Index sheet for page reference.

FILE NUMBER DATE OF RECORD	GRANTEES FAMILY NAMES	GIVEN NAMES ABCDEFGH	GIVEN NAMES IJKLMNO	GIVEN NAMES PQRSTUVWXYZ	GRANTORS	BOOK	PAGE	No. of Acres	BRIEF DESCRIPTION, LOCATION, ETC. ( Not Warranted )
3475 Aug. 11, 1982	Mitchell	Delores B.			Nicholas P. Mitchell, III	1172	4		Int. Lot Lavinia Ave.
5978 Sept. 9, 1982	"	Frances Catherine C.	et al		William C. Bates, et al	1173	589	4.5	Ac. Brooks Dr.
"	"	Charles W.	et al		" " " " "	1173	589		
8596 Oct. 7, 1982	"		Marion H.		Josephine S. Hinson	1175	355	3.56	Ac. Garden Terrace
8595 Oct. 7, 1982	"		Marion H.		Jack H. Mitchell, III	1175	356		Int. Lots 17, 18, 19 Garden Terrace
14085 Dec. 10, 1982	"	Debra T.	Michael		Archie C. Morgan, et al	1178	678		Lumbaker Trail Bel Aire Etc Contract for Deed Lot 20 + 21
14170 Dec. 10, 1982	"		Joe H.		Raymond F. Mitchell	1178	744		Power of Attorney
14299 Dec. 13, 1982	"		Nicholas P.	III	Delores B. Mitchell	1178	833		Int. Lot 13 Lavinia Ave.
15139 Dec. 22, 1982	"		Nicholas P.	III	Delores B. Mitchell	1179	346		Int. Lot 13 Lavinia Ave.
16035 Jan. 3, 1983	"	Delores B.			Nicholas P. Mitchell, III	1180	139		Lot 13 Lavinia Ave.
16471 Jan. 5, 1983	"		Mark K.		John K. Potts, et al	1180	332		Sec. 2 Lot 9 Montverde Dr. "Montverde"
16701 Jan. 7, 1983	"		Marion		Michael P. Allen as Admin. C.T.A.	1180	526	3.9	Ac. Allen Road
17387 Jan. 17, 1983	"	Ann Todd	+	William C. Jr.	Margaret H. Spencer a mass. Business Trust	1180	929		Int. Lot Findal Ave.
21892 Mar. 3, 1983	"			William A.	U. S. Shelter,	1183	609		Reg. Unit 95 Riverbend Horiz Prop.
22146 Mar. 7, 1983	"			William C.	Annie Marie Mitchell	1183	815		Lot 5 Post Oak St. Month Sp.
36507 May 17, 1983	"		James		Shiley Styles Benton, et al	1188	369		Lots 8+9 on Fairview Cir. + Study Lane

INDIRECT or GRANTEE Index to Deeds — Greenville County, S. C.

(G)

KEYS PRINTING CO., GREENVILLE, S. C.

Open at Proper Tab according to First Letter or Letters of Name and refer to Buff Sub-Index sheet for page reference.

FILE NUMBER DATE OF RECORD	GRANTEES FAMILY NAMES	GIVEN NAMES ABCDEFGHIJ	GIVEN NAMES JKLMNO	GIVEN NAMES PQRSTUVWXYZ	GRANTORS	BOOK	PAGE	No. of Acres	BRIEF DESCRIPTION, LOCATION, ETC. ( Not Warranted )
July 1, 1983 1825	Mitchell				Catherine Darby Bles	1191	628		Sugar Creek Sec 2 Map 4 Lot 532 Hunting Hill Cr. Park.
July 18, 1983 3240	"	Barbara B.		Ryan D.	Billy C. Brown	1192	527		Lot 4 Westford Dr. Cambridge
July 29, 1983	"	"	"	Robert L. et al	Dorothy E. Holloway	1193	285		Lot 4 Piney Mt. Rd. Clairmont Ridge.
"	"	"	"	Sheri S. et al	"	1193	285		
Sept 23, 1983 9906	"	"	"	Tracy et al	Prudence C. Ellis et al	1197	21		Lot 19 Ladson
"	"	"	"	Pearlie Mae et al	"	1197	21		
Oct 6, 1983 12305	"	Billy Ray			Gail B. Mitchell	1197	923		pk. Int. lot 15 Bryson Rd. Evergreen
Oct 13, 1983 18001	"	Dana C. III			John D. White Jr.	1198	446		Lot 31 Riverside Dr.
Dec 6, 1983 22377	"	"		Shelia J.	Robert E. Mitchell	1201	967		Lots 8+9 Hwy 101
Jan 18, 1984 22376	"	"		W. C. Jr.	W. C. Mitchell	1204	655		Lot 7 S. Main St.
Jan 18, 1984 22375	"	"		W. C. Jr.	W. C. Mitchell et al	1204	658		Lot S. Main St.
Jan 18, 1984 22373	"	"		Charles Jr. William	Jeanne Marie Mitchell	1204	669		Int. Lot S. Main St.
Jan 18, 1984 23551	"	"		Charles Jr. William	W. C. Mitchell Jr.	1204	663		Lot S. Main St. Country Rd. O'Neal, Sp.
Jan 31, 1984 26370	"	James A.			Lynda A. Mitchell	1205	430		Int. 2.03 Acs. Cr Hwy 101+
Feb 28, 1984 28144	"	Charles W. Jr.	Judy A.		Streethridge Ltd.	1207	69		Lot 17 Heritage Glen Sec II
Mar 14, 1984	"	"		Robert E.	Shelia J. Mitchell	1208	61		Int lots 8+9 Hwy 101



# INDIRECT or GRANTEE Index to Deeds — Greenville County, S. C.

( )  
 Open at Proper Tab according to First Letter or Letters of Name and refer to Buff Sub-Index sheet for page reference.  
 ( )

FILE NUMBER DATE OF RECORD	GRANTEES FAMILY NAMES	GIVEN NAMES ABCDEFGHIJ	GIVEN NAMES KLMNO	GIVEN NAMES PQRSTUVWXYZ	GRANTORS	BOOK	PAGE	No. of Acres	BRIEF DESCRIPTION, LOCATION, ETC. ( Not Warranted )
28800 Mar 20, 1984	Mitchell	Cornie A	James T.		Obera Allison	1208	558	1.01	ac. acas R/W
46003 June 19, 1984	"	Donald	James		Linda M Stewart	1215	257		Lot 13 Riverwood, Sec II
1728 July 16, 1984	"	Mary Virginia			Laura G. Outz	1217	238		Lot 33 Auckland Park
2500 July 23, 1984	"	Mary L.	W. C.		Billy Stephen Kelly	1217	528		orig. subdiv. Bk 1008 pg 505 Assignment of a contract for sale, for Rd. Hills
5397 Aug 20, 1984	"	Mary L.	W. C.		Edmund H. E. Cass	1219	668		Lot 3 Lowstep St. Augusta
7149 Sept 4, 1984	"	Debra S.	Johnny W.		Smithy D. Duncan	1220	920		Lot 16 Front, ac. Sec II Hampton Gardens
7400 Sept 5, 1984	"	James H.			Mamie D. Siffard	1221	55		Lot 41 Waddell Rd Wade
9017 Oct 21, 1984	"			D. Alvin	Rice Properties, Inc.	1222	331		Lot 24 Reiland Creek
"	"			Shirley H.	"	1222	331		"
9178 Sept 24, 1984	"	James			M. W. Copeland	1222	483		Lot 67 Hwy 61 O'Neil Sp.
10113 Oct 2, 1984	"	John A.	etal		Ronald E. Phillips	1223	105		Lot 1 Woodberry Dr. Woodberry
"	"	G. Clara	etal		"	1223	105		"
10971 Oct 11, 1984	"	Betty G.	John C.			1223	873		to lot 58 Sec I Forest Wood Additional. Particulars. Verant. Applicable
11850 Oct 18, 1984	"			Richard W.	Butter Joint Venture	1224	415		Easement Montverde Sec 2
12303 Oct 23, 1984	"	Diane L.			Mark F. Mitchell	1224	711		Int. Lot 9 Montverde Dr.
22269 Jan 29, 1985	"			Lloyd R.	Joseph W. Morris	1231	884		Lot 26 Pecan Hill Dr. Holly Tree Plantation Ph II Sec 2
"	"	Mary Frances	etal		"	1231	884		"

# INDIRECT or GRANTEE Index to Deeds — Greenville County, S. C.

Open at Proper Tab according to First Letter or Letters of Name and refer to Buff Sub-Index sheet for page reference.

FILE NUMBER DATE OF RECORD	GRANTEES FAMILY NAMES	GIVEN NAMES ABCDEFGHIJ	GIVEN NAMES JKLMNO	GIVEN NAMES PQRSTUVWXYZ	GRANTORS	BOOK	PAGE	No. of Acres	BRIEF DESCRIPTION, LOCATION, ETC. ( Not Warranted )
23370 Feb 7, 1985	Mitchell			Roy	Erik J. Hollingsworth	1232	552		Lot 492, Ahney Mills Sec 2
23725 Feb 12, 1985	"			Lillian S.	Lillian Sigouy	1232	741		Power of Attorney
25493 Mar 1, 1985	"			Jay P. et al	Anne K. Mullikin	1233	921		pt Lot 124 main St sec 4
"	"			Jacqueline S. et al	" " "	1233	921		Piedmont Hwy. S. Edge
25945 Mar 5, 1985	"			Connie & John L	Charles J. Cooper	1234	232		#8 Bond for title 5.00 ac. St Hwy
29499 Apr 3, 1985	"			William C. Jr.	Ann Todd Mitchell	1236	328		Int Lot Sindal Ave.
131496 Apr 19, 1985	"			Jackie W. et al	Richard B. Williams et al	1237	648		Lot Old Rock House Rd.
34795 May 16, 1985	"			J. D. Lee et al	A. F. Burgess et al	1239	636		Int Lot N. Main St.
"	"			J. D. Lee et al	" "	1239	636		
"	"			Mary J et al	" "	1239	636		
27032 June 4, 1985	"			Harold C. & W. Ronald	Lain R. Mitchell	1240	901		Power of Attorney
2177 Jul 19, 1985	"			Edwin Lee Jerry + Wanda	Gerry W. Farrow	1244	513		Lot Grove Sp.
3381 Jul 30, 1985	"			Dana & John A. III	Woodfield Land Co. a Pts.	1245	182		Sec 14 Lot 178 Brookfield West
8008 Sept 5, 1985	"			Charles W.	Nathan Morgan for Ronald Laughter et al Greenville County Tax Collector	1248	151		Lot 1750 Lake Lanier
8008 Sept 5, 1985	"			Charles W.	Nathan Morgan for Patricia W. Buech Greenville County Tax Collector	1248	153		Highland Sp. Lot 9 Luckytown Sec 14
8008 Sept 5, 1985	"			Charles W.	Nathan Morgan for Patricia W. Buech Greenville County Tax Collector	1248	155		Sp. Sp. pt Lot 37 Douglas St. Chick

# INDIRECT or GRANTEE Index to Deeds — Greenville County, S. C.

REG. U. S. PAT. OFFICE *Chas. McCall* County Indexes Since 1888 An Identifying Trade Mark


Open at Proper Tab according to First Letter or Letters of Name and refer to Buff Sub-Index sheet for page reference.

COTT FAMILY NAME INDEX No. 75 © 1949  
MADE BY THE COTT INDEX COMPANY, COLUMBUS, OHIO  
SOLD BY WALKER, EVANS & COGSWELL CO., CHARLESTON, S.C. ( )

FILE NUMBER DATE OF RECORD	GRANTEES FAMILY NAMES	GIVEN NAMES ABCDEFGHIJ	GIVEN NAMES JKLMNO	GIVEN NAMES PQRSTUVWXYZ	GRANTORS	BOOK	PAGE	No. of Acres	BRIEF DESCRIPTION, LOCATION, ETC. ( Not Warranted )
8008 Sept 5, 1985	Mitchell	Charles W.			J. Nathan Morgan for DeWille Roy E. et al Greenville County Tax Collector	1248	157		Vista Chick Spg Sp. Lot 16 Old Indian Trail Hally
8608 Sept 5, 1985	"	Charles W.			J. Nathan Morgan for Delores Arlene Bruns Greenville County Tax Collector	1248	159		Lot 32 Luckytown Sec 16
8008 Sept 5, 1985	"	Charles W.			J. Nathan Morgan for Dorcas R. Smith Greenville County Tax Collector	1248	161		Washington Hgts. Sec A Pt Lot 15 Washington Loop
8008 Sept 5, 1985	"	Charles W.			J. Nathan Morgan for Delores Arlene Bruns Greenville County Tax Collector	1248	163		Lot 33 Luckytown Sec 16
8466 Sept 10, 1985	"		Nettie A.		Schklann Mitchell	1248	560		Int Lot 12 Oakview Sec 1 Janester woods, Sec 1 Mouldin
8465 Sept 10, 1985	"	A. Schklann			Nettie Mitchell	1248	561		Int Lot 5 Pleasant Trail
8464 Sept 10, 1985	"	A. Schklann			Nettie Mitchell	1248	562		Int Lot 4 Oakview Sec II
8880 Sept 12, 1985	"			Patty V.	William R. Mitchell	1248	689		Int, Tract. Moore Rd.
8879 Sept 12, 1985	"			William R.	Daniel C. Mitchell	1248	691		Int 5.16 acs Moore Rd.
9322 Sept 17, 1985	"		Mary L.	Stephen D.	H. Lucas Mitchell	1248	912		Durable power of attorney
9328 Sept 17, 1985	"	H. Lucas Jr	Mary L.		H. Lucas Mitchell	1248	909		Int 10 Parcela
10608 Sept 26, 1985	"			Richard D. et al	Patrick H. Grayson Jr. et al	1249	588		Easement
13429 Oct 17, 1985	"	Dana C III			James Harold Wright Jr.	1251	170		Lot 7 West Mills Ave. 0.06 acs
13377 Oct 17, 1985	"		James H.		Roy J. Dooley	1251	200		Parcel I = 1.12 acs + Parcel II =
16259 Nov 8, 1985	"			S. Alvin et al	Rice Properties Inc.	1253	67		Pt Lots 23 + 25 (24) Riceland Creek
" "	"			Shirley H. et al	" " "	1253	67		

# INDIRECT or GRANTEE Index to Deeds — Greenville County, S. C.


REG. U. S. PAT. OFFICE *Chas. M. Cott* County Indexes Since 1888 An Identifying Trade Mark

 Open at Proper Tab according to First Letter or Letters of Name and refer to Buff Sub-Index sheet for page reference.

COTT FAMILY NAME INDEX No. 75 © 1949  
MADE BY THE COTT INDEX COMPANY, COLUMBUS, OHIO  
SOLD BY WALKER, EVANS & COGSWELL CO., CHARLESTON, S.C.

FILE NUMBER DATE OF RECORD	GRANTEES FAMILY NAMES	GIVEN NAMES ABCDEFGHIJ	GIVEN NAMES JKLMNO	GIVEN NAMES PQRSTUVWXYZ	GRANTORS	BOOK	PAGE	No. of Acres	BRIEF DESCRIPTION, LOCATION, ETC. ( Not Warranted )
18715 Dec 3 1985	Mitchell			Sutter	Martin Kinn	1204	561		Verbal Power of attorney
18716 Dec 2 1985	"			Wilber	Hennrich D. Kinn	1204	575		Verbal Power of attorney
18824 Dec 4 1985	"			Wilber	Wm. Byrd Traylor Sr.	1254	603		Lot Williams St.
19977 Dec 13 1985	"			Jack H. et al	Daniel C. Miller	1255	354		Int 5.16 acc Moore Rd.
20373 Dec 18 1985	"	George L. et al		Patty V.	Gerry D. Brown et al	1255	574		Lot Echols St.
"	"	Barbara B. et al			" " "	1255	574		
21284 Dec 27 1985	"			Patricia	Jerry M. Johnson Sr.	1256	155		1 ac. west Dunklin sp.
23387 Jan 15 1986	"			Nicholas	Nelson B. Mitchell	1257	625		At Lavinia Ave
26606 Feb 12 1986	"	Nelares B.			Nicholas F. Mitchell III	1259	732		Int Lot Lavinia Ave
27045 Feb 17 1986	"			Mary D	James A. Mitchell	1259	928		Sub Lot 21 Delapied Estate
27715 Feb 24 1986	"	Jeffrey L. et al			George W. Fletcher et al	1260	371		Lot 30 Montclair Sec 3
"	"	Lerie G. et al			" " "	1260	371		
28008 Feb 26 1986	"	Cornie A + James T.			Sue L. Mitchell	1260	557	1.29	acc Lindley Rd. Brone sp.
31141 Mar 25 1986	"	Jenny Lee + Robert Paul			Michael J. Jones et al	1262	608		Ponderbarn B'ville Lot 109 Lexington Ct. Sec 3 Rd.
32412 Apr 2 1986	"			Road Chesters	Leroy G. Howard	1263	327		Lot Greenfield Dr + Mitchell
34106 Apr 11 1986	"			Road Inverts	Charles E. Cumble	1264	338		Putwell agreement

# INDIRECT or GRANTEE Index to Deeds — Greenville County, S. C.


 Open at Proper Tab according to First Letter or Letters of Name and refer to Buff Sub-Index sheet for page reference.

FILE NUMBER DATE OF RECORD	GRANTEES FAMILY NAMES	GIVEN NAMES ABCDEFGHIJ	GIVEN NAMES KLMNNO	GIVEN NAMES PQRSTUWXYZ	GRANTORS	BOOK	PAGE	No. of Acres	BRIEF DESCRIPTION, LOCATION, ETC. ( Not Warranted )
34546 Apr 22, 1986 138889	Mitchell	Edith C			Bobby E. Taylor	1264	618		Dr. Int water line Elizabeth
May 23, 1986 139866	"	Ernest +	Hugh Jr.	Susan J.	Waco J. Childers	1267	02		Lot E, Wilton St. Paris Mt. Sp.
May 30, 1986 42249	"		James		Louise M. Davis	1267	466		Int Pt Lot 23 Long Forest Dr.
June 4, 1986 402	"	Elizabeth +	John A.		Ralph L. Oaden Ray A. Salomey	1269	473		Lot 68 Rockingham Rd Burkdale Acres
July 2, 1986 4695	"	Brenda K.			John R. Taylor	1270	128		Lot 211 Cooper Dr. Augusta
Aug 1, 1986	"		James P.	Linda W.	John R. Taylor	1272	420		Lot 92 Apple Terrace
" 6235	"	Ernest		Susan J.	Larry L. Chapman	1272	420		St. Lot A Cr Stone Ave + Wilton
Aug 13, 1986 07096	"		John J.		Howard L. Kennedy	1273	375		(The Mitchell) Irrevocable Trust (b)
Aug 19, 1986 07135	"		Max B +	Thomas L.	Howard L. Kennedy	1273	812		
Aug 19, 1986	"		A. et al	Samuel	" " "	1273	824		Lots 8, 9 + 10
" 7724	"	Darryl		Pat	Clyde T. Scott Jr.	1273	824		
Aug 22, 1986 07990	"		Stanley R.		Shelt A. Hiette	1274	189		Lot 6 Oakfern Sec 1 Estate Mauldin
Aug 26, 1986 18569	"				John C. Keasler Jr.	1274	313		Lot 70 Bennett Dr. Burdette Meridian Park
Aug 28, 1986 10411	"	Ellen B +	Jeffrey T.		C. Steven Smart	1274	606		Lot 79 Enfield Way, Sec II
Sept 11, 1986	"		Richard			1275	566		Spinal Row Patton

(over)

# INDIRECT or GRANTEE Index to Deeds — Greenville County, S. C.

Open at Proper Tab according to First Letter or Letters of Name and refer to Buff Sub-Index sheet for page reference.

FILE NUMBER DATE OF RECORD	GRANTEES FAMILY NAMES	GIVEN NAMES ABCDEFGHIJ	GIVEN NAMES JKLMNO	GIVEN NAMES PQRSTUVWXYZ	GRANTORS	BOOK	PAGE	No. of Acres	BRIEF DESCRIPTION, LOCATION, ETC. ( Not Warranted )
11246 Sept 17, 1986	Mitchell			Jeffrey D. <sup>etal</sup>	W. S. McGowan <sup>III etal</sup>	1276	98	2.01	Acs. Also easement
" 13094 Sept 30, 1986	"			Lorie J. <sup>etal</sup>	" " "	1276	98		
15914 Oct 20, 1986	"			Shes <sup>ripker</sup>	Nathenia D. Mitchell	1277	55		Sterling Annex Also Pt of Lot 1 Pt Lot 9 Maloy St Blk C. Prop. Reserve
16319 Oct 22, 1986	"	Delores B.			Douglas B. Brown <sup>etal</sup>	1278	716		Unit 108 Riverbend Horiz.
18106 Nov 3, 1986	"		J. L.		College Properties Inc	1278	920		Lots 48+49 Canebrake Pl 1
" 18514 Nov 5, 1986	"	Arthur <sup>etal</sup>			Donald Paul Howard <sup>etal</sup>	1279	896		Lot 24 Oak Hollow Sec 2
20857 Nov 21, 1986	"	Bernice			" " "	1279	896		
22691 Dec 5, 1986	"			Karen J.	Not Properties, Inc	1280	104		Lot Cr Suncombe + Green St.
22692 Dec 5, 1986	"	Conie <sup>etal</sup>		John <sup>12916 Deed Bk 1430 pg 495</sup>	Charles J. Cooper	1281	475		Bond for Title, 5.00 ac.
27631 Dec 31, 1986	"	Elizabeth			Richard D. Mitchell	1282	522		Power of attorney
30085 Jan 19, 1987	"	Elisabeth		Richard	Elizabeth Miley Mitchell	1282	528		Power of attorney
34870 Feb 26, 1987	"	Alvin N.		Jack H. III + Marion H.	Josephine S. Hinson	1285	272		Errack Leas Pt Int Tracts 3+4 Garden Butler Sp.
35843 Mar 4, 1987	"			Miley	Richard Mitchell	1286	565		Int 4 3.60 Acs Pelham Rd. Grove Sp.
39815 Mar 25, 1987	"	Barbara		R + Ray Marilyn + Tommy	Sue D. Mitchell <sup>etal</sup>	1289	126		R/W for ingress + egress
	"			+ Ryan D.	Richard Daniel West	1289	564		Lot 3 Governors Square Colony
	"				College Properties Inc	1291	240		Lot 306 Ph IV Cliff Ridge



# REVERSE or GRANTEE Index to Deeds — Greenville County, S. C.

REG. U. S. PAT OFFICE *ChumCott* County Indexes Since 1888 An Identifying Trade Mark

Open at Proper Tab according to First Letter or Letters of Name and refer to Buff Sub-Index sheet for page reference.

COTT FAMILY NAME INDEX No. 75 © 1949  
MADE BY THE COTT INDEX COMPANY, COLUMBUS, OHIO  
SOLD BY PHOTO COPY SUPPLY, MAULDIN, S. C.

( )

FILE NUMBER	DATE OF RECORD	GRANTEES FAMILY NAMES	GIVEN NAMES ABCDEFGH	GIVEN NAMES IJKLMNO	GIVEN NAMES PQRSTUWXYZ	GRANTORS	BOOK	PAGE	No. of Acres	BRIEF DESCRIPTION, LOCATION, ETC. ( Not Warranted )
40032	Mar 26/1987	Mitchell		Lynn H.	Ronnie	James B. Coleman <sup>etal</sup>	1291	328		Lot 43 Oak Hollow Sect II
41593	Apr 3/1987	"	Carolyn C.			Carolyn A. Carrall	1291	874		Power of attorney
47346	May 5/1987	"			Sammy G. <sup>etal</sup>	James Pete Fuller <sup>etal</sup>	1294	98		Lot 25
"	"	"			Shirley <sup>etal</sup>	" " "	1294	98		
50184	May 19/1987	"		Wabney Jr.		W. N. Leslie Jr.	1295	228		Phase 2 Sec. 2 Lot 18 The Oaks Pebble Creek P.O.
128	July 1/1987	"		Hubrey Chac		Thuman Harnsby	1298	768		Lot 1 Askewick
4555	July 27/1987	"		Joseph J.		Guy S. Mitchell	1300	784		1/2 acre Gantt Tr.
6628	Aug 5/1987	"	G. Pat	Martha		William Duncan McKay <sup>II etal</sup>	1301	788		Corner Ests Lot 44 S. Sagamore Lane
67936	Aug 7/1987	"		Joseph		Guy S. Mitchell	1301	956		Lot Conestee, Gantt Tr.
7332	Aug 10/1987	"		Lynn		Sue Mitchell	1302	176	0.96	acres Grove Tr.
8436	Aug 17/1987	"	Elizabeth	Cathryn	Eugene	Frank Stroud Copeland	1302	667		Ests Lot 1 Suber Rd. Copeland Valley Sec 2
9852	Aug 25/1987	"		Kevin		Leah S. Mitchell	1303	263		Int Lot 9 Westview Ave, East
13159	Sept 15/1987	"		Lynn		Sue S. Mitchell <sup>etal</sup>	1305	97		Easement
13802	Sept 21/1987	"		Nicholas P. III		Delores B. Mitchell	1305	420		Int Lot Lavinia Ave.
58485	Jan 9/1987	"		Wabney Jr.		Meriam Walden Plenge	1297	11		Lot 7 Inqui A.
57242	June 23/1987	"		Wabney Jr.		Thomas H. Hale <sup>etal</sup>	1298	76		pt lot 12

REVERSE or GRANTEE Index to Deeds - Greenville County, S. C.

REG. U. S. PAT. OFFICE *Chas McCott* County Indexes Since 1888 An Identifying Trade Mark

Open at Proper Tab according to First Letter or Letters of Name and refer to Buff Sub-Index sheet for page reference.

COTT FAMILY NAME INDEX No. 75 © 1949 MADE BY THE COTT INDEX COMPANY, COLUMBUS, OHIO SOLD BY PHOTO COPY SUPPLY, MAULDIN, S. C.

FILE NUMBER DATE OF RECORD	GRANTEES FAMILY NAMES	GIVEN NAMES ABCDEFGH	GIVEN NAMES IJKLMNO	GIVEN NAMES PQRSTUVWXYZ	GRANTORS	BOOK	PAGE	No. of Acres	BRIEF DESCRIPTION, LOCATION, ETC. ( Not Warranted )
16668 Oct 2, 1987	Mitchell	Dabney, Inc.			Miriam Walden Plenge	1306	661		Plat 5 Angie Dr. Lots 5+6 Angie Lane Road
16816 Oct 8, 1987	"	Nelores <sup>B.I.</sup>			Nicholas P. Mitchell	1307	190		Int Lot Lavinia Ave.
20097 Oct 29, 1987	"			Thomas Z. <sup>etal</sup> Windsor Properties Inc	"	1309	145	2.36	Lot 37 Lakeside Ph II
" "	"			Sue T. <sup>etal</sup>	"	1309	145		
20669 Nov 2, 1987	"	Dabney, Inc.			Louise D. Skinner	1309	456		Concave Rd Int.
23944 Nov 17, 1987	"			Willie L. <sup># 73523</sup>	Douglas E. Spryberry	1310	713		Pleasant Valley Bond for Title Lot 3 24
24637 Nov 18, 1987	"			Nicholas P. <sup>III</sup>	Dorthe M. Mitchell	1310	761		Attorney General Double Power of
27410 Dec 11, 1987	"			Lynn W.	Nana C. Mitchell <sup>III</sup>	1312	747		Int Lot 7 West Mills Ave
27408 Dec 11, 1987	"			Lynn W.	Nana C. Mitchell <sup>III</sup>	1312	748		Lot 31 Riverside Dr.
28331 Dec 18, 1987	"			Jack H. <sup>etal</sup>	Opaphine J. Nisaa	1313	213	}	Int Lots 3+4 Crestwood Dr. Darden Terrace
"	"			Marion H. <sup>etal</sup>	"	1313	213		
37785 Mar 2, 1988	"			Lynne W.	Estate of O. W. Sutton <sup>By Exec</sup>	1318	463		Northgate 2 Lots Morningdale Dr.
40209 Mar 18, 1988	"			Nicholas P. <sup>III</sup>	Nelores B. Mitchell	1319	780		Place Int Lot Lavinia Ave. Rowley
42113 Mar 31, 1988	"	Sianna J +		R. Mark	John David Sherbert	1320	819		Simpsonville Lot 167 Bellingham Sec 1
42908 Apr 5, 1988	"			Mary E + Wilber L.	Davden Construction Co. <sup>Inc.</sup>	1321	288		Ph II Lot 168 Hunters Woods, Sec 1
43144 Apr 6, 1988	"			Ray Johnny	Jesie C. Mitchell	1321	413		Lot Brown Sp.

# REVERSE or GRANTEE Index to Deeds — Greenville County, S. C.

REG. U. S. PAT OFFICE *Chas McCott* County Indexes Since 1888 An Identifying Trade Mark

Open at Proper Tab according to First Letter or Letters of Name and refer to Buff Sub-Index sheet for page reference.

COTT FAMILY NAME INDEX No. 75 © 1949  
MADE BY THE COTT INDEX COMPANY, COLUMBUS, OHIO  
SOLD BY PHOTO COPY SUPPLY, MAULDIN, S. C. ( )

FILE NUMBER DATE OF RECORD	GRANTEES FAMILY NAMES	GIVEN NAMES ABCDEFGH	GIVEN NAMES IJKLMNO	GIVEN NAMES PQRSTUVWXYZ	GRANTORS	BOOK	PAGE	No. of Acres	BRIEF DESCRIPTION, LOCATION, ETC. ( Not Warranted )
50058 May 27, 1988	Mitchell				Thomas J. Mitchell	1326	374		Power of attorney
52259 May 27, 1988	"				Thomas J. Mitchell	1326	380		Power of attorney
54276 June 7, 1988	"	Charles J. et al			James Hunter Chandler	1327	481		Lot 108 Broad Water Blvd
"	"	R. Lett			"	1327	481		Super Hwy Home Site
55628 June 15, 1988	"	Beldres			Nicholas P. Mitchell	1328	188		pt of Rowley Place cont Lot Lavinia Ave
8778 Aug 17, 1988	"			Nicholas P. III	John W. Duffey et al	1335	318		Special power of attorney
8949 Aug 18, 1988	"	Dabney, Inc.			W. N. Leslie, Inc.	1335	451		Lot 51 Sharon Place Sec 2
8950 Aug 18, 1988	"	Agnes		D. A.	Mitchell Dabney Inc.	1335	452		Lot 51 Sharon Place Sec 2
12661 Sept 9, 1988	"			Richard	Hooker Atlanta Corp.	1337	501		Drainage & Sanitary sewer easement agreement
"	"	Elisabeth			" " "	1337	501		
14474 Sept 20, 1988	"			Thomas	Carolyn C. Mitchell	1338	578		Power of attorney
16962 Oct 4, 1988	"	Carolyn			Estate of Carolyn H. Carole	1340	138		Deed of Distribution Unit 13 + pt Unit 12 McJew St, Forest Hill, also pt Unit 14, Unit 15 + pt Unit 16 McJew St Forest Hill
"	"	"			" "	1340	138		
"	"	"			" "	1340	138		
16963 Oct 4, 1988	"	Carolyn C. et al			Estate of Carolyn H. Carole	1340	134		Deed of Distribution Unit 13 + pt Unit 12 McJew St, Forest Hill, also pt Unit 14 + pt Unit 16 McJew St, Forest Hill, also pt Unit 14
"	"	"			" "	1340	134		
"	"	"			" "	1340	134		

# REVERSE or GRANTEE Index to Deeds — Greenville County, S. C.

REG. U. S. PAT OFFICE *Chas. McCall* County Indexes Since 1888 An Identifying Trade Mark


Open at Proper Tab according to First Letter or Letters of Name and refer to Buff Sub-Index sheet for page reference.

COTT FAMILY NAME INDEX No. 75 © 1949 MADE BY THE COTT INDEX COMPANY, COLUMBUS, OHIO SOLD BY PHOTO COPY SUPPLY, MAULDIN, S. C.

FILE NUMBER DATE OF RECORD	GRANTEES FAMILY NAMES	GIVEN NAMES ABCDEFGHIJ	GIVEN NAMES JKLMNO	GIVEN NAMES PQRSTUVWXYZ	GRANTORS	BOOK	PAGE	No. of Acres	BRIEF DESCRIPTION, LOCATION, ETC. ( Not Warranted )
22450 Nov 7 1988	Mitchell			Jurner	Jeresa Mitchell	1343	416	6.61	Saluda Sp. Acres Goodwin Bridge Rd.
23860 Nov 15 1988	"			Karen J.	June J. Dempsey	1344	332		Chick Spg Sp. Lot 3 Sandy Flat Rd.
25138 Nov 22 1988	"	Daniel C	Lynne A	William P. et al	H. Scott Paris	1345	174	}	Parcel Bethel Dr + North Golden Strip Dr. Mauldin
"	"			Patty et al	" " "	1345	174		
25427 Nov 28 1988	"			William C. Jr.	Michael C. Mitchell Jr.	1345	316		Lot 2 Parkins Mill Rd. O'Neal Sp.
26080 Nov 30 1988	"		James E.		John D. Moore et al	1345	650	10.396	Acres Sap Creek Rd.
26929 Dec 5 1988	"	Dinger B.			Walter H. Dyer et al	1346	77		Spinghurst Lot 2 New Perry Rd.
28759 Dec 16 1988	"	Barry C	Leah C.		Ev. Charles Butler et al	1347	226		Millers Lot 39 Beth Dr. N. Sunset
29620 Dec 21 1988	"	Caulley C.			Thomas M. Mitchell	1347	791		Power of attorney
29619 Dec 21 1988	"			Thomas M.	Caulley C. Mitchell	1347	795		Power of attorney
130732 Dec 30 1988	"	Delores			Mrs. Janette P. Young	1348	559		Special power of attorney
130894 Dec 30 1988	"			Jack H. III et al	Josephine S. Hinson	1348	686	}	15.827 acres Barden Terrace Less 11.09 acres = 4.737 acres Conveyed
"	"			Marion A. et al	" " "	1348	686		
1248 Jan 9 1989	"	Barbara J.			Cherney B. Rankin et al	1349	666		Pebble Creek Ph 1 Lot 46 Sassafras Dr.
2999 Jan 20 1989	"		J. Clara		John A. Mitchell	1350	569		Power of attorney
3182 Jan 23 1989	"			Robert E. et al	Eugene M. Mitchell et al	1350	864		Mauldin Lot 70 Sycamore Dr.

# REVERSE or GRANTEE Index to Deeds — Greenville County, S. C.

REG. U. S. PAT OFFICE *Chas. McCalls* County Indexes Since 1888 An Identifying Trade Mark

 Open at Proper Tab according to First Letter or Letters of Name and refer to Buff Sub-Index sheet for page reference.

COTT FAMILY NAME INDEX No. 75 © 1949  
MADE BY THE COTT INDEX COMPANY, COLUMBUS, OHIO  
SOLD BY PHOTO COPY SUPPLY, MAULDIN, S. C.

( )

FILE NUMBER DATE OF RECORD	GRANTEES FAMILY NAMES	GIVEN NAMES ABCDEFGHIJ	GIVEN NAMES KLMNO	GIVEN NAMES PQRSTUVWXYZ	GRANTORS	BOOK	PAGE	No. of Acres	BRIEF DESCRIPTION, LOCATION, ETC. ( Not Warranted )
5248 Feb 3, 1989	Mitchell	Claudia			Jennence W. Gardner	1352	86		Plot 65 Concord (Dover) St. Cherokee Forest
6364 Feb 13, 1989	"	Barbara			Sec 9 Housing & Urban Estate of By P.R.	1352	765		Lot 270 Cherokee Mr. Lot 13 East North St.
13041 Mar 28, 1989	"	Daniel	x	William R.	Lois R. Mitchell	1357	107		Deed of Distribution Lot 12 + Pt Park Shoals Rd.
13042 Mar 28, 1989	"	Daniel C	x	William R.	Lois R. Mitchell	1357	109		Deed of Distribution 2.53 acres Carolina Court Sub.
13043 Mar 28, 1989	"	Daniel C	x	William R.	Lois R. Mitchell	1357	111		Deed of Distribution Pt Lot 4 North St.
13044 Mar 28, 1989	"	Coleman Daniel	+	Ronald William	Mary Elizabeth McCarter	1357	112		Lot Lot 12 + Pt Lot 13 East
15074 Apr 7, 1989	"	J. Andrew	Karen W		Southern Homes Inc. Devel Co	1358	428		Lots 32 + 33 Chelsea Woods
19509 May 4, 1989	"		John M.	etal	Estate of Frances Stokes	1360	949		Lot 18 Hutchins St. Duncan Mills Sec 5
" "	"		Katrina	etal	" " "	1360	949		" " "
21472 May 19, 1989	"	Claudia			Willie M. Johns	1362	061		10 Dove St Lot 2 Old Paris mto Pt. + lot
29905 July 11, 1989	"		Mathew		Randall Scott Adams	1367	043		Burnsville Chick Spg 2p. lot pt lot 86 U.S. Hwy 29
32966 July 27, 1989	"	Dana C.			Jeanne B. Bouton	1368	546		lot lot 7 West Mills Ave.
32967 Jan 27, 1989	"	Dana C.			Deane W. Mitchell	1368	544		lot lot 7 W. Mills Ave
33246 July 28, 1989	"	Cheryl B	+	Ralph E.	Windsor/Aughtry Co. Inc	1368	717		Lot 18 Wedgefield Sec 7 Pl 1
33747 Aug 1, 1989	"	Billy E.	+	Sammy R.	Peter A. Stachorick	1369	021		Lot 4 8 Hunters Woods Sec 3
35913 Aug 1, 1989	"	Habrey, Inc.			W. N. Leslie, Inc.	1369	117		Lots 2 + 3 Park Lane

# REVERSE or GRANTEE Index to Deeds — Greenville County, S. C.

REG. U. S. PAT. OFFICE *Chas. McCorkle* County Indexes Since 1888 An Identifying Trade Mark

 Open at Proper Tab according to First Letter or Letters of Name and refer to Buff Sub-Index sheet for page reference.

COTT FAMILY NAME INDEX No. 75 © 1949  
MADE BY THE COTT INDEX COMPANY, COLUMBUS, OHIO  
SOLD BY PHOTO COPY SUPPLY, MAULDIN, S. C.

FILE NUMBER DATE OF RECORD	GRANTEES FAMILY NAMES	GIVEN NAMES ABCDEFGHIJ	GIVEN NAMES KLMNO	GIVEN NAMES PQRSTUVWXYZ	GRANTORS	BOOK	PAGE	No. of Acres	BRIEF DESCRIPTION, LOCATION, ETC. ( Not Warranted )
36361 June 16, 1989	Mitchell	Guy A	Monica S.		Prestige Builders <sup>Xtd.</sup> of S'ville	1370	444		Lot 4 Janiere Ridge
47102 Oct. 18, 1989	"		Martha L. D.	etal	Curtis Davis	1376	611		Tract 6 North TP No Less property
47810 Oct 23, 1989	"		Marion		First Citizens Bank & Trust <sup>Co. of SC</sup>	1377	005	19.5	acres = Tract C Crestwood
55385 Dec 8, 1989	"			Robert P.	Alvin N. Mitchell	1381	944	0.94	acres also R 120 Grove Tp.