

# INDIRECT or GRANTEE Index to Deeds — Greenville County, S. C.

REG. U. S. PAT. OFFICE *Chas. McCatt* County Indexes Since 1888 An Identifying Trade Mark

Open at Proper Tab according to First Letter or Letters of Name and refer to Buff Sub-Index sheet for page reference.

COTT FAMILY NAME INDEX No. 75 © 1949  
MADE BY THE COTT INDEX COMPANY, COLUMBUS, OHIO  
SOLD BY WALKER, EVANS & COGSWELL CO., CHARLESTON, S.C.

(A)

FILE NUMBER DATE OF RECORD	GRANTEES FAMILY NAMES	GIVEN NAMES ABCDEFGHIJ	GIVEN NAMES JKLMNO	GIVEN NAMES PQRSTUVWXYZ	GRANTORS	BOOK	PAGE	No. of Acres	BRIEF DESCRIPTION, LOCATION, ETC. (Not Warranted)
21991 Mar 25, 1975	Metropolitan			Life Insurance Co. Subdistrict Denver	Paul G. Howell, et al.	1015	925		Sec. 4 Denville Austin Tp Lot 21 Capewood Rd. "Westwood"
22996 Apr 4, 1975	"				Koger Properties, Inc. (for Jack D. Reeves) Sr. master	1016	351		Right of Way "Audubon Rd. Ranches"
23500 Mar 16, 1976	"			Life Ins. Co. a Corp.	Frank P. McGowan, et al.	1033	114		Lot 38 DeCuley Ave.
21865 Jun 8, 1976	"			Life Ins. Co.	Robert J. Arnold Corp. 519 Westminister Co. Inc.	1037	583		Lot 178 Dove Tree Golf Course Rd. etc.
32477 May 27, 1977	"			Sewer Subd	Westminister Co., a N.C.	1057	402		Sewer lines, etc. Piedmont "Westminister Village" Sec. I Sewer lines, pipes, etc.
5133 Aug 19, 1977	"			Sewer Subd	Westminister Co. Inc.	1062	651		Sewer lines, pipes, etc. Woodstock Lane, Denmark St, Burlington Ave. & Adcock Lane
12281 Oct 19, 1977	The "			Sewer Subd	Westminister Company, Inc.	1067	28		Sewer lines, pipes, etc. Woodstock Lane, Denmark St, Burlington Ave. & Adcock Lane
24332 Feb 17, 1978	The "			Sewer Subd	Southland Properties, Inc.	1073	827		Sewer lines, pipes, etc. Hammett Rd. Hackney Rd. Morgan Ct. Shiloh Way, Suffolk Ct. "River Downs"
" "	"			" "	" "	1073	827		
32356 May 1, 1978	"			Sewer Subd	College Properties, Inc.	1078	229		Sewers Valves Etc. Canabake Dr, Monmouth Ct, Hermantown Ct, Saratoga Dr, Kings Mt. Dr, Bunker Hill Dr, Nequesne Dr, Bennington Rd. & Crown Point Ct., "Canabake I"
" "	"			" "	" "	1078	229		
" "	"			" "	" "	1078	229		
34165 May 16, 1978	"			Sewer Subd.	Hollyton, Inc.	1079	299		"Hollyton" Sec I & II Sewer lines, pipes, manholes etc.
36369 June 5, 1978	"			Sewer Subd.	James W. Mahon	1086	447		"El-De-Ma Forest" Belle Terre Acres" Sec III Sewer lines, pipes, manholes, valves, etc.
3220 July 31, 1978	"			Sewer Subd.	Lindsay J. Forrester, Jr.	1084	363		Lot 164 Pine Forest

# INDIRECT or GRANTEE Index to Deeds — Greenville County, S. C.

18

(A)

REC. U. S. PAT. OFFICE *Chas. McCall* County Indexes Since 1888 An Identifying Trade Mark

 Open at Proper Tab according to First Letter or Letters of Name and refer to Buff Sub-Index sheet for page reference.

COTT FAMILY NAME INDEX No. 75 © 1949  
MADE BY THE COTT INDEX COMPANY, COLUMBUS, OHIO  
SOLD BY WALKER, EVANS & COGSWELL CO., CHARLESTON, S.C.

FILE NUMBER DATE OF RECORD	GRANTEES FAMILY NAMES	GIVEN NAMES ABCDEFGHIJ	GIVEN NAMES JKLMNO	GIVEN NAMES PQRSTUVWXYZ	GRANTORS	BOOK	PAGE	No. of Acres	BRIEF DESCRIPTION, LOCATION, ETC. ( Not Warranted )
3383 Aug. 1, 1978	Metropolitan			Sewer Subd.	Westminster Company	1084	459		Right-of-Way (547.1-1-19)
3383 Aug. 1, 1978	"			" "	Westminster Company, Inc.	1084	461		Right-of-Way (547.1-1-20.2)
3383 Aug. 1, 1978	"			" "	Wooten Corp. of Wilmington	1084	463		Right-of-Way (M9.4-11-8)
3383 Aug. 1, 1978	"			" "	Robert O. Cox	1084	465		Right-of-Way (M9.4-1-18)
3383 Aug. 1, 1978	"			" "	Wooten Corp. of Wilmington	1084	467		Right-of-Way (M9.4-11-7)
3383 Aug. 1, 1978	"			" "	Wooten Corp. of Wilmington	1084	469		Right-of-Way (M9.4-10-15)
3383 Aug. 1, 1978	"			" "	Wooten Corp. of Wilmington	1084	471		Right-of-Way (M9.4-10-14)
3383 Aug. 4, 1978	"			" "	Delia H. McLowan	1084	473		Right-of-Way (M9.4-1-8)
3383 Aug. 1, 1978	"			" "	S. J. Dalesbee, et al	1084	475		Right-of-Way (M9.4-10-6)
3383 Aug. 1, 1978	"			" "	Roger Troy McFarland, et al	1084	477		Right-of-Way (M9.4-1-19)
3383 Aug. 1, 1978	"			" "	Larry S. Stewart	1084	479		Right-of-Way (M9.4-10-7)
11211 Oct. 9, 1978	"			" "	John D. Dummey, et al	1089	585		Right-of-Way (M9.4-1-4.2)
16759 Dec. 1, 1978	"			" "	Marjorie K. Briggs	1093	4		Right-of-Way (M9.4-1-2.7)
16759 Dec. 1, 1978	"			" "	Adger E. Turner	1093	6		Right-of-Way (M9.4-1-2.1)
16759 Dec. 1, 1978	"			" "	Robert E. Miller, III, et al	1093	8		Right-of-Way (M9.4-1-2.4)
16759 Dec. 1, 1978	"			" "	C. R. Turner	1093	10		Right-of-Way (M9.4-1-2.5)

# INDIRECT or GRANTEE Index to Deeds — Greenville County, S. C.

REG. U. S. PAT. OFFICE *Chas McCorkle* County Indexes Since 1888 An Identifying Trade Mark

Open at Proper Tab according to First Letter or Letters of Name and refer to Buff Sub-Index sheet for page reference.

COTT FAMILY NAME INDEX No. 75 © 1949  
MADE BY THE COTT INDEX COMPANY, COLUMBUS, OHIO  
SOLD BY WALKER, EVANS & COGSWELL CO., CHARLESTON, S.C.


( B )

FILE NUMBER	GRANTEES FAMILY NAMES	GIVEN NAMES ABCDEFGHIJ	GIVEN NAMES JKLMNO	GIVEN NAMES PQRSTUVWXYZ	GRANTORS	BOOK	PAGE	No. of Acres	BRIEF DESCRIPTION, LOCATION, ETC. ( Not Warranted )
DATE OF RECORD									
16759 Dec. 1, 1978	Metropolitan				Sewer Sub'd. H. O. Southerlin, et al	1093	12		Right-of-Way (M9.4-1-3)
16759 Dec. 1, 1978	"			"	Claude Dishner, et al	1093	14		Right-of-Way (M9.4-1-4.1)
16759 Dec. 1, 1978	"			"	John D. Summey, et al	1093	16		Right-of-Way (M9.4-1-4.2)
16759 Dec. 1, 1978	"			"	Charles Ronald Slaughter	1093	18		Right-of-Way (M9.4-5-1)
16759 Dec. 1, 1978	"			"	Woodrow Valdes <sup>et al</sup> Jeanes	1093	20		Right-of-Way (M9.4-5-4)
17874 Dec. 12, 1978	"			"	Waffle House, Inc. <sup>et al</sup>	1093	621		Right-of-Way
17875 Dec. 12, 1978	"			"	Central Development Corp.	1093	612		Hodgson Rd. & County Rd. 100 R/W + easement sewer lines, pipes, manholes, etc.
19559 Jan. 2, 1979	Ihr			"	Westminster Company, Inc.	1094	674		"Oak Forest" Sec. I + Sec. II sewer lines, pipes, manholes, etc.
19962 Jan. 5, 1979	"			"	William J. Dunn, et al	1094	895		Right-of-Way (M9.4-5-5)
19962 Jan. 5, 1979	"			"	Joseph C. Mohrman <sup>et al</sup>	1094	897		Right-of-Way (M9.4-1-51)
19962 Jan. 5, 1979	"			"	Mary W. Bradshaw	1094	899		Right-of-Way (M9.4-5-6)
19962 Jan. 5, 1979	"			"	Kenneth D. Thrum, et al	1094	901		Right-of-Way (M9.4-1-2.6)
19962 Jan. 5, 1979	"			"	Jacob P. Jumper, et al Indiv. + Corp.	1094	903		Right-of-Way (M9.4-5-2)
19962 Jan. 5, 1979	"			"	Mary R. Wall	1094	915		Right-of-Way (M9.4-1-4)
20553 Jan. 11, 1979	"			"	Lloyd A. Merritt	1095	249		Right-of-Way (M9.4-5-3)
20553 Jan. 11, 1979	"			"	Billy W. Hagood, et al	1095	255		Right-of-Way (M9.4-1-50)

# INDIRECT or GRANTEE Index to Deeds — Greenville County, S. C.

( B )

REG. U. S. PAT. OFFICE *Chas. McCall* County Indexes Since 1888 An Identifying Trade Mark

 Open at Proper Tab according to First Letter or Letters of Name and refer to Buff Sub-Index sheet for page reference.

COTT FAMILY NAME INDEX No. 75 © 1949  
MADE BY THE COTT INDEX COMPANY, COLUMBUS, OHIO  
SOLD BY WALKER, EVANS & COGSWELL CO., CHARLESTON, S.C.

FILE NUMBER DATE OF RECORD	GRANTEES FAMILY NAMES	GIVEN NAMES ABCDEFGHIJ	GIVEN NAMES JKLMNO	GIVEN NAMES PQRSTUVWXYZ	GRANTORS	BOOK	PAGE	No. of Acres	BRIEF DESCRIPTION, LOCATION, ETC. ( Not Warranted )
21729 Jan 24, 1979	Metropolitan				Sewer Int'd Robert E. Fisher, et al	1095	943		Right of way (P32-1-76)
21729 Jan 24, 1979	"				" " Martin J. O'Brien	1095	945		Right of way ( P32-1-74)
21729 Jan 24, 1979	"				" " Ray Cash	1095	947		Right of way ( P8-1-10, 11+12)
21729 Jan 24, 1979	"				" " J. J. Shirley, et al	1095	949		Right of way (P27-4-5)
21729 Jan 24, 1979	"				" " Furman B. Harrison	1095	953		Right of way (P8-1-71)
21729 Jan 24, 1979	"				" " Furman B. Harrison	1095	955		Right of way (P8-1-70)
21729 Jan 24, 1979	"				" " Roy C. Putnam	1095	957		Right of way (P8-1-226)
21729 Jan 24, 1979	"				" " Roy C. Putnam	1095	959		Right of way (P8-1-227)
21729 Jan 24, 1979	"				" " Eugene Packley	1095	951		Right of way (P32-1-112)
21729 Jan. 24, 1979	"				" " Willie M. Bell	1095	961		Right of way (P8-1-206)
21729 Jan 24, 1979	"				" " Velma Stokes Belcher	1095	963		Right of way ( P8-1-204)
23014 Feb 6, 1979	"				" " Don M. Crews	1096	641		Right of way ( P2-1-29)
23014 Feb 6, 1979	"				" " Gladys G. Hack	1096	643		Right of way ( P2-1-28)
23014 Feb 6, 1979	"				" " M. B. Charpeny	1096	645		Right of way (P24-2-2)
23014 Feb 6, 1979	"				" " William C. Wampole, et al	1096	647		Right of way (P26-1-1-4)
23014 Feb 6, 1979	"				" " Annie B Wampole	1096	649		Right of way (P26-1-2)

# INDIRECT or GRANTEE Index to Deeds — Greenville County, S. C.

KEYS PRINTING CO., GREENVILLE, S. C.

Open at Proper Tab according to First Letter or Letters of Name and refer to Buff Sub-Index sheet for page reference.

FILE NUMBER	GRANTEES FAMILY NAMES	GIVEN NAMES ABCDEFGHIJ	GIVEN NAMES KLMNO	GIVEN NAMES PQRSTUVWXYZ	GRANTORS	BOOK	PAGE	No. of Acres	BRIEF DESCRIPTION, LOCATION, ETC. ( Not Warranted )
DATE OF RECORD									
23014 Feb 6, 1979	Metropolitan			Sut'd Sewer	James A. Goodwin	1096	651		Right of way (P24-2-4)
23014 Feb 6, 1979	"			"	M. B. Charing	1096	653		Right of way (P24-2-3)
23613 Feb 14, 1979	"			"	Ronald H. Southwell <sup>et al</sup>	1096	975		Right of way (m 9. 4-1-1.1)
24410 Feb 23, 1979	"			"	Sam F. Floyd	1097	385		Right of Way (P-26.1-1.2)
25738 Mar 9, 1979	"			"	TMS Corporation	1098	158		Right of Way (P3-1-71)
25738 Mar 9, 1979	"			"	TMS Corporation	1098	160		Right of Way (P3-1-90)
25738 Mar 9, 1979	"			"	Fred Arma	1098	162		Right of Way (P3-1-9.3)
25738 Mar 9, 1979	"			"	Church By Hrs. Piedmont Park Baptist	1098	164		Right of Way (P8-1-2.1)
26304 Mar 14, 1979	"			"	Shirley R. Helms	1098	439		Right of Way (P3-1-84)
26304 Mar 14, 1979	"			"	Ray C. Overstreet, et al	1098	445		Right of Way (P3-1-80)
26837 Mar 20, 1979	"			"	John H. Hawkins, et al	1098	932		Right of Way (P8-1-39)
26837 Mar 20, 1979	"			"	William Harry Wampole <sup>et al</sup>	1098	938		Right of Way (P26-1-23)
26837 Mar 20, 1979	"			"	Taylor's Lumber Co. Inc.	1098	940		Right of Way (P24-3-44)
26837 Mar 20, 1979	"			"	Mary Vaughn Clark	1098	936		Right of way (P24-2-1)
26837 Mar 20, 1979	"			"	C. Wendell Bismum	1098	934		Right of way (P2-1-1.2)
27871 Mar 28, 1979	"			"	Charles W. Childers, Jr.	1099	439		Right of way (P2-1-45)

# INDIRECT or GRANTEE Index to Deeds — Greenville County, S. C.

(c)

KEYS PRINTING CO., GREENVILLE, S. C.

Open at Proper Tab according to First Letter or Letters of Name and refer to Buff Sub-Index sheet for page reference.

FILE NUMBER DATE OF RECORD	GRANTEES FAMILY NAMES	GIVEN NAMES ABCDEFGHIJ	GIVEN NAMES JKLMNO	GIVEN NAMES PQRSTUVWXYZ	GRANTORS	BOOK	PAGE	No. of Acres	BRIEF DESCRIPTION, LOCATION, ETC. ( Not Warranted )
27877 Mar 28, 1979	Metropolitan			Subdistrict Sewer	Stanley R. Thornhill, et al	1099	441		Right-of-way (P24-3-36)
27877 Mar 28, 1979	"			"	Hugh D. Lawrence, et al	1099	443		Right-of-way (P32-1-99)
29560 Apr 11, 1979	"			"	Ernest A. Burrell	1100	338		Right of way (P3-1-8)
29560 Apr 11, 1979	"			"	Bessie P. Biker	1100	340		Right of way (P32-1-113)
29560 Apr 11, 1979	"			"	Wilton Roy Burrell	1100	342		Right of way (P32-1-85)
29560 Apr 11, 1979	"			"	Thomas A. Baldwin	1100	344		Right of way (P8-1-151)
29560 Apr 11, 1979	"			"	Roy Lewis Kirksey et al	1100	246		Right of way (P24-3-23)
29754 Apr 13, 1979	"			"	Califton H. Rickard, et al	1100	551		Right-of-Way (P3-1-82)
29754 Apr 13, 1979	"			"	Ralph A. Rouby, et al	1100	553		Right-of-Way (P24-3-35)
29754 Apr 13, 1979	"			"	Michael W. Miller, et al	1100	555		Right-of-Way (P3-1-72)
31712 May 1, 1979	"			"	Charles W. Murphy, et al	1101	614		Right-of-Way (P3-1-1.6)
31712 May 1, 1979	"			"	James L. Cider, et al	1101	616		Right-of-Way (P3-1-8.1)
31712 May 1, 1979	"			"	Clyde A. Robertson, et al	1101	618		Right-of-Way (P3-1-1)
31712 May 1, 1979	"			"	Kenneth R. Dill	1101	620		Right-of-Way (P3-1-9.4)
31712 May 1, 1979	"			"	Robert Buckstrom, et al	1101	622		Right-of-Way (P3-1-83)
32705 May 9, 1979	"			"	Geneva S. Bell	1102	107		Right-of-Way (P25-3-31)

# INDIRECT or GRANTEE Index to Deeds — Greenville County, S. C.

KEYS PRINTING CO., GREENVILLE, S. C.

Open at Proper Tab according to First Letter or Letters of Name and refer to Buff Sub-Index sheet for page reference.


( D )

FILE NUMBER	DATE OF RECORD	GRANTEES FAMILY NAMES	GIVEN NAMES ABCDEFGH	GIVEN NAMES IJKLMNO	GIVEN NAMES PQRSTUVWXYZ	GRANTORS	BOOK	PAGE	No. of Acres	BRIEF DESCRIPTION, LOCATION, ETC. ( Not Warranted )
32705	May 9, 1979	Metropolitan				<del>Severaldistrict</del> W. S. Rainey	1102	109		Right-of-Way (P33-1-16)
32705	May 9, 1979	"				W. S. Rainey	1102	111		Right-of-Way (P33-1-15)
32705	May 9, 1979	"				W. S. Rainey	1102	113		Right-of-Way (P33-1-17)
32705	May 9, 1979	"				Gordon B. Preston, et al	1102	115		Right-of-Way (P33-1-23)
32705	May 9, 1979	"				Roy W. Hulehan, et al	1102	117		Right-of-Way (P25-3-24.1)
32705	May 9, 1979	"				Roy B. Cooke, Jr., et al	1102	119		Right-of-Way (P25-3-25)
32705	May 9, 1979	"				John C. Dreisbach, et al	1102	121		Right-of-Way (P27-4-9)
32705	May 9, 1979	"				T. H. Jenkins, et al	1102	123		Right-of-Way (P3-1-37)
32705	May 9, 1979	"				Jack Lamar Holcombe, et al	1102	125		Right-of-Way (P24-3-38)
32705	May 9, 1979	"				Carrie Ann Bateson Langley	1102	127		Right-of-Way (P33-1-24)
32705	May 9, 1979	"				Romaine H. Alexander	1102	129		Right-of-Way (P33-1-20+21)
32705	May 9, 1979	"				Romaine H. Alexander	1102	131		Right-of-Way (P33-1-22)
32705	May 9, 1979	"				W. S. Rainey	1102	133		Right-of-Way (P33-1-14)
32705	May 9, 1979	"				Elliott Bateson	1102	135		Right-of-Way (P25-3-24)
32878	May 10, 1979	"				Michael L. Whaley	1102	217		Right-of-Way (P25-3-19C)
32878	May 10, 1979	"				Claud Edwards, et al	1102	219		Right-of-Way (P28-1-15)

## INDIRECT or GRANTEE Index to Deeds — Greenville County, S. C.

(D)

KEYS PRINTING CO., GREENVILLE, S. C.

 Open at Proper Tab according to First Letter or Letters of Name and refer to Buff Sub-Index sheet for page reference.

FILE NUMBER DATE OF RECORD	GRANTEES FAMILY NAMES	GIVEN NAMES ABCDEFGH	GIVEN NAMES IJKLMNO	GIVEN NAMES PQRSTUVWXYZ	GRANTORS	BOOK	PAGE	No. of Acres	BRIEF DESCRIPTION, LOCATION, ETC. ( Not Warranted )
32878 May 10, 1979	Metropolitan				Sewer Subdistrict H. O. Moody	1102	221		Right-of-Way (P25-3-7)
32878 May 10, 1979	"			"	Clarence B. Jones	1102	223		Right-of-Way (P25-3-11)
32878 May 10, 1979	"			"	Beulah Loftis	1102	225		Right-of-Way (P27-4-8)
32878 May 10, 1979	"			"	Beulah D. Loftis	1102	227		Right-of-Way (P28-1-9)
32878 May 10, 1979	"			"	Lucile Dill	1102	229		Right-of-Way (P3-1-9.5)
32878 May 10, 1979	"			"	Carl T. Hill	1102	231		Right-of-Way (P25-3-22)
32878 May 10, 1979	"			"	Clarence B. Jones	1102	233		Right-of-Way (P25-3-10)
34019 May 21, 1979	"			"	J. O. Jones	1103	14		Right-of-Way (P25-3-120)
34019 May 21, 1979	"			"	J. O. Jones, et al	1103	16		Right-of-Way (P25-3-5)
34019 May 21, 1979	"			"	Lucy J. Davis	1103	18		Right-of-Way (P25-3-6)
34019 May 21, 1979	"			"	Caroline W. Pitts	1103	20		Right-of-Way (P25-3-23)
34019 May 21, 1979	"			"	Jeff C. Hawkins	1103	22		Right-of-Way (P24-3-9-9.1)
34653 May 25, 1979	"			"	Bruce W. Trentham, et al	1103	392		Right-of-Way (P24-3-43)
34653 May 25, 1979	"			"	Marie H. Roberts	1103	394		Right-of-Way (P25-3-1)
34653 May 25, 1979	"			"	Ora Greene Kelley	1103	396		Right-of-Way (P25-3-18)
34653 May 25, 1979	"			"	Paul J. Gilstrap, et al	1103	398		Right-of-Way (P25-3-29)



# INDIRECT or GRANTEE Index to Deeds — Greenville County, S. C.

KEYS PRINTING CO., GREENVILLE, S. C.

Open at Proper Tab according to First Letter or Letters of Name and refer to Buff Sub-Index sheet for page reference.

(E)

FILE NUMBER	DATE OF RECORD	GRANTEES FAMILY NAMES	GIVEN NAMES ABCDEFGHIJ	GIVEN NAMES KLMNO	GIVEN NAMES PQRSTUVWXYZ	GRANTORS	BOOK	PAGE	No. of Acres	BRIEF DESCRIPTION, LOCATION, ETC. ( Not Warranted )
34653	May 25, 1979	Metropolitan				Levens Subdistrict Clara Howard Ward	1103	400		Right-of-Way (P25-3-2)
34653	May 25, 1979	"			"	Jules A. Phillips, et al	1103	402		Right-of-Way (P25-3-39)
34653	May 25, 1979	"			"	J. Olin Jones	1103	404		Right-of-Way (P25-3-13.1)
34653	May 25, 1979	"			"	Lucile Sill	1103	406		Right-of-Way (P3-1-9.1)
34653	May 25, 1979	"			"	Edward V. Stanek, et al	1103	408		Right-of-Way (P25-3-51)
34653	May 25, 1979	"			"	William T. Dones, et al	1103	410		Right-of-Way (P25-3-49)
34653	May 25, 1979	"			"	Gilbert S. Button, et al	1103	412		Right-of-Way (P25-3-48)
34933	May 25, 1979	"			"	Clara Howard Ward	1103	414		Right-of-Way (P25-3-45)
36171	May 29, 1979	"			"	Robert A. Langlois, et al	1103	554		Right-of-Way (P25-3-47)
36171	June 6, 1979	"			"	Mitchell D. Seigler, et al	1104	243		Right-of-Way (P25-3-50)
36171	June 6, 1979	"			"	Dennis J. Kiser	1104	245		Right-of-Way (P3-1-14)
36171	June 6, 1979	"			"	Hazel J. Grain	1104	247		Right-of-Way (P25-3-119)
36171	June 6, 1979	"			"	Robert B. Compton, et al	1104	249		Right-of-Way (P25-3-7.1)
36171	June 6, 1979	"			"	Nathan S. Byers	1104	251		Right-of-Way (P25-3-26)
36171	June 6, 1979	"			"	Hugh P. Robertson, et al	1104	253		Right-of-Way (P33-1-18)
36171	June 6, 1979	"			"	Carolyn M <sup>o</sup> Alister	1104	255		Right-of-Way (P3-1-1.4-12)

# INDIRECT or GRANTEE Index to Deeds — Greenville County, S. C.

(E)

KEYS PRINTING CO., GREENVILLE, S. C.

Open at Proper Tab according to First Letter or Letters of Name and refer to Buff Sub-Index sheet for page reference.

FILE NUMBER DATE OF RECORD	GRANTEES FAMILY NAMES	GIVEN NAMES ABCDEFGH	GIVEN NAMES IJKLMNO	GIVEN NAMES PQRSTUVWXYZ	GRANTORS	BOOK	PAGE	No. of Acres	BRIEF DESCRIPTION, LOCATION, ETC. ( Not Warranted )
36171 June 6, 1979	Metropolitan				et al Dewey Julia, Ronald C. Stepp, et al	1104	257		Right of way (P25-3-52)
36171 June 6, 1979	"			" "	et al Hugh Patrick Robertson	1104	276		Right of way (P33-1-19)
487 July 5, 1979	"			" "	Bertha H. Smith	1106	201		Right of way (P27-3-3)
443 July 5, 1979	"			" "	et al Honey L. Bibstrap	1106	203		Right of way (P27-3-5)
443 July 5, 1979	"			" "	Rodger Waller, et al	1106	205		Right of way (P7-1-114)
443 July 5, 1979	"			" "	Frank J. Zucker, et al	1106	207		Right of way (P7-1-116)
443 July 5, 1979	"			" "	et al Charles Bedell Dempsey	1106	209		Right of way (P8-1-144)
443 July 5, 1979	"			" "	Lynn Earle Lowe, et al	1106	211		Right of way (P8-1-234)
443 July 5, 1979	"			" "	Charles E. Curtis	1106	213		Right of way (P27-3-4)
443 July 5, 1979	"			" "	Frank A. Sullivan, et al	1106	215		Right of way (P3-1-81)
443 July 5, 1979	"			" "	Harry L. Whitehead	1106	217		Right of way (P26-5-1.4)
443 July 5, 1979	"			" "	D. K. Ausley	1106	219		Right of way (P27-1-1+2)
443 July 5, 1979	"			" "	Gregg S. Monson, et al	1106	221		Right of way (P3-1-73)
443 July 5, 1979	"			" "	et al Charlton B. Inney, Jr.	1106	223		Right of way (P7-1-45.2)
443 July 5, 1979	"			" "	Earline Batoon	1106	225		Right of way (P7-1-4)

# INDIRECT or GRANTEE Index to Deeds — Greenville County, S. C.

KEYS PRINTING CO., GREENVILLE, S. C.

☞ Open at Proper Tab according to First Letter or Letters of Name and refer to Buff Sub-Index sheet for page reference.

(F)

FILE NUMBER DATE OF RECORD	GRANTEES FAMILY NAMES	GIVEN NAMES ABCDEFGH	GIVEN NAMES IJKLMNO	GIVEN NAMES PQRSTUVWXYZ	GRANTORS	BOOK	PAGE	No. of Acres	BRIEF DESCRIPTION, LOCATION, ETC. ( Not Warranted )
443 July 5, 1979	Metropolitan				Sewer Sub'd J. E. Bowling	1106	227		Right of way (P7-1-120)
443 July 5, 1979	"			" "	William J. Wilson	1106	229		Right of way (P8-1-59)
443 July 5, 1979	"			" "	James D. Godfrey	1106	231		Right of way (P8-1-58)
443 July 5, 1979	"			" "	Henry J. Jare	1106	233		Right of way (P8-1-53)
1409 July 12, 1979	"			" "	Charles B. Dempsey	1106	616		Right of way (P25-3-19A)
1409 July 12, 1979	"			" "	Evelyn Smith Black	1106	618		Right of way (P26-5-1A+2)
1409 July 12, 1979	"			" "	Mary W. Bradshaw	1106	620		Right of way (M9-4-5-6)
1409 July 12, 1979	"			" "	Andrew L. Martin, et al	1106	622		Right of way (P8-1-235)
1409 July 12, 1979	"			" "	H. O. Moody	1106	624		Right of way (P26-5-9+10)
1983 July 18, 1979	"			" "	Charles E. Houston, et al	1107	7		Right of way (P24-2-17)
1983 July 18, 1979	"			" "	Leroy Foster, et al	1107	9		Right of way (P24-3-57)
1983 July 18, 1979	"			" "	Tommy E. Robinson	1107	11		Right of way (P25-3-5.5)
1983 July 18, 1979	"			" "	Alton B. Parker	1107	13		Right of way (P26-3-15)
1983 July 18, 1979	"			" "	Ruth Bruce Butler	1107	15		Right of way P26-3-6)
1983 July 18, 1979	"			" "	Willie C. Peterson, et al	1107	17		Right of way (P24-3-51)
1983 July 18, 1979	"			" "	Darrell J. Brigman	1107	19		Right of way (P8-1-63)

# INDIRECT or GRANTEE Index to Deeds — Greenville County, S. C.

( F )

KEYS PRINTING CO., GREENVILLE, S. C.

 Open at Proper Tab according to First Letter or Letters of Name and refer to Buff Sub-Index sheet for page reference.

FILE NUMBER DATE OF RECORD	GRANTEES FAMILY NAMES	GIVEN NAMES ABCDEFGHIH	GIVEN NAMES IJKLMNO	GIVEN NAMES PQRSTUVWXYZ	GRANTORS	BOOK	PAGE	No. of Acres	BRIEF DESCRIPTION, LOCATION, ETC. ( Not Warranted )
1983 July 18, 1979	Metropolitam			Sewer Sid	Jack Lenwood Smith, Jr.	1107	21		Right of way (P8-1-62)
1983 July 18, 1979	"			"	Larry A. Moody, et al	1107	23		Right of way (P25-3-46)
1983 July 18, 1979	"			"	Piedmont Park Meth. Church	1107	25		Right of way (P25-3-11.1)
1983 July 18, 1979	"			"	Charles J. Davis, et al	1107	27		Right of way (P25-3-28.1)
3216 July 27, 1979	"			"	J. R. Fleming	1108	24		Right of way (P24-2-10)
3216 July 27, 1979	"			"	John A. Biegan	1108	26		Right of way (P24-3-58)
3216 July 27, 1979	"			"	Sylvia R. Stewart	1108	28		Right of way (P26-3-16)
3216 July 27, 1979	"			"	M. A. Burns, et al	1108	30		Right of way (P3-1-1.4)
3216 July 27, 1979	"			"	Clyde A. Robertson, et al	1108	32		Right of way (P3-1-1)
3216 July 27, 1979	"			"	Daynell G. McKeel	1108	34		Right of way (P2-1-32+33)
3216 July 27, 1979	"			"	Poinsett Home Bldg. Assn.	1108	36		Right of way (P27-8-10)
3216 July 27, 1979	"			"	James Phil Kay	1108	38		Right of way (P26-5-1)
3216 July 27, 1979	"			"	Larry Wayne Dyer, et al	1108	40		Right of way (P26-1-22)
3216 July 27, 1979	"			"	Jack L. Suttler, et al	1108	42		Right of way (P7-1-1B)
3216 July 27, 1979	"			"	Carroll L. West, et al	1108	44		Right of way (P7-1-114.1)

# INDIRECT or GRANTEE Index to Deeds — Greenville County, S. C.

KEYS PRINTING CO., GREENVILLE, S. C.

Open at Proper Tab according to First Letter or Letters of Name and refer to Buff Sub-Index sheet for page reference.

FILE NUMBER	GRANTEES FAMILY NAMES	GIVEN NAMES ABCDEFGH	GIVEN NAMES IJKLMNO	GIVEN NAMES PQRSTUWXYZ	GRANTORS	BOOK	PAGE	No. of Acres	BRIEF DESCRIPTION, LOCATION, ETC. ( Not Warranted )
3216 July 27, 1979	Metropolitan			David Sewer	Larry M. Comley et al	1108	46		Right of way (P3-1-88)
3216 July 27, 1979	"			"	Wilson L. Ellenburg et al	1108	48		Right of way (P27-2-8)
3216 July 27, 1979	"			"	Wayne A. Lenderman et al	1108	50		Right of way (P8-1-236)
4303 Aug 6, 1979	"			"	In. Geraldine M. Daniel et al	1108	734		Right of way (P-3-2-1)
4435 Aug 6, 1979	"			"	J. W. Burruss, Inc.	1108	706		Burns Park Dr. I Absint. sewer lines, etc. Sewer Lines, Pipes, etc. Forklift Cat
4574 Aug 7, 1979	"			"	J. P. Spencer	1108	899		Right of way (P26-1-2-1)
4574 Aug 7, 1979	"			"	Peggy Elizabeth Jackson	1108	893		Right of way (P2-1-30)
4574 Aug 7, 1979	"			"	A. J. Pearson et al	1108	897		Right of way (P25-3-75)
4574 Aug 7, 1979	"			"	Glenn Donald Richard et al	1108	895		Right of way (P7-1-45.1)
4574 Aug 7, 1979	"			"	Peggy Elizabeth Jackson	1108	891		Right of way (P2-1-30)
4574 Aug 7, 1979	"			"	Peggy Elizabeth Jackson	1108	889		Right of way (P2-1-31)
5700 Aug 17, 1979	"			"	Bob Maxwell Bell et al	1109	652		Right of way (P3-1-89)
5700 Aug 17, 1979	"			"	In. B. K. Norwood, Jr.	1109	654		Right of way (P2-1-16)
5700 Aug 17, 1979	"			"	Nubert Hendley et al	1109	656		Right of way (P8-1-64)
5700 Aug 17, 1979	"			"	T. B. Bagwell et al	1109	658		Right of way (P25-3-62+61)
5700 Aug 17, 1979	"			"	George E. Aiken et al	1109	660		Right of way (P27-2-6)

# INDIRECT or GRANTEE Index to Deeds — Greenville County, S. C.

18  
(G)

KEYS PRINTING CO., GREENVILLE, S. C.

Open at Proper Tab according to First Letter or Letters of Name and refer to Buff Sub-Index sheet for page reference.

FILE NUMBER DATE OF RECORD	GRANTEES FAMILY NAMES	GIVEN NAMES ABCDEFGH	GIVEN NAMES IJKLMNO	GIVEN NAMES PQRSTUVWXYZ	GRANTORS	BOOK	PAGE	No. of Acres	BRIEF DESCRIPTION, LOCATION, ETC. ( Not Warranted )
5700 Aug 17, 1979	Metropolitan			Sewer Int'd	Nagar H. Gilmore et al	1109	662		Right of way (P7-1-118)
5700 Aug 17, 1979	"			"	Floyd Gilbert Whaley	1109	664		Right of way (P25-3-53)
6575 Aug 24, 1979	"			"	C. S. Cathcart, et al	1110	134		Right of way (P24-3-12+11)
6575 Aug 24, 1979	"			"	Timothy C. Corey	1110	136		Right of way (P3-1-87)
6575 Aug 24, 1979	"			"	William W. Campbell, Jr.	1110	138		Right of way (P26-3-14)
6575 Aug 24, 1979	"			"	E. C. Byrd, Jr. et al	1110	142		Right of way (P24-2-15)
8802 Sept 13, 1979	"	<del>Cancelled</del> Donnie S. Tankersley #13215 RMC	12-1-82	Deed BK 1175 pg. 285	E. C. Byrd Jr. et al	1110	142		Right of way (P24-2-15)
8802 Sept 13, 1979	"	<del>Cancelled</del> Donnie S. Tankersley #9413 RMC	10-17-82	"	Ronald S. Chapman Exec. Deed BK 1175-359	1111	321		Agreement
8802 Sept 13, 1979	"	<del>Cancelled</del> Donnie S. Tankersley #9417 RMC	10-18-82	Deed BK 1175 pg. 860	James D. Vaughn, et al	1111	323		Agreement
8802 Sept 13, 1979	"	<del>Cancelled</del> Donnie S. Tankersley #18299 RMC	1-7-81	Deed BK 1140-432 #19743 et al	Mike O. Davis, et al	1111	325		Agreement
8802 Sept 13, 1979	"	<del>Cancelled</del> Donnie S. Tankersley #11-4-86 RMC	11-4-86	Deed BK 98-234	Edgar V. Elliott, Jr.	1111	327		Agreement
8802 Sept 13, 1979	"	<del>Cancelled</del> Donnie S. Tankersley #12-15-80 RMC	12-15-80	Deed BK 1138 pg. 937	Robert P. Holliday, et al	1111	329		Agreement
8802 Sept 13, 1979	"	<del>Cancelled</del> Donnie S. Tankersley #17890 RMC	3-7-83	Deed BK 1183 pg. 9117	Jimmy B. Hyatt, et al	1111	331		Agreement
8802 Sept 13, 1979	"	<del>Cancelled</del> Donnie S. Tankersley #12-15-80 RMC	12-15-80	"	David Bryan McCanless	1111	333		Agreement
8802 Sept 13, 1979	"	<del>Cancelled</del> Donnie S. Tankersley #12-15-80 RMC	12-15-80	"	Larry S. Stewart	1111	335		Agreement
8802 Sept 13, 1979	"	<del>Cancelled</del> Donnie S. Tankersley #12-15-80 RMC	12-15-80	"	George A. Anderson, et al	1111	337		Agreement

# INDIRECT or GRANTEE Index to Deeds — Greenville County, S. C.

(H)

KEYS PRINTING CO., GREENVILLE, S. C.

Open at Proper Tab according to First Letter or Letters of Name and refer to Buff Sub-Index sheet for page reference.

FILE NUMBER	DATE OF RECORD	GRANTEES FAMILY NAMES	GIVEN NAMES ABCDEFGHIJ	GIVEN NAMES JKLMNO	GIVEN NAMES PQRSTUVWXYZ	GRANTORS	BOOK	PAGE	No. of Acres	BRIEF DESCRIPTION, LOCATION, ETC. ( Not Warranted )
8802	Sept. 13, 1979	Metropolitan	<del>Cancelled</del> Dannie S. Lankersley	5-9-86	#30669	Set BK 169-120 Paul F. Collins, et al	1111	339		Agreement
8802	Sept. 13, 1979	"	<del>Cancelled</del> Dannie S. Lankersley	9-10-82	Dead BK #6146	DK 1173-646 Roger S. Ghastain, et al	1111	343		Agreement
8802	Sept. 13, 1979	"	<del>Cancelled</del> Dannie S. Lankersley	11-22-82	Dead BK #1239	DK 1174 pg 617 April S. Hughes	1111	347		Agreement
8802	Sept. 13, 1979	"	<del>Cancelled</del> Dannie S. Lankersley	10-19-82	Dead BK #10136	DK 1176 pg 247 Burt R. Kramer, et al	1111	349		Agreement
8802	Sept. 13, 1979	"				Roger K. Gable, et al	1111	353		Agreement
8802	Sept. 13, 1979	"	<del>Cancelled</del> Dannie S. Lankersley	7-10-81	Dead BK #928	DK 1151 pg 521 Peggy D. Workman	1111	359		Agreement
8802	Sept. 13, 1979	"	<del>Cancelled</del> Dannie S. Lankersley	6-8-82	Dead BK #27476	DK 1178 pg 247 Oran S. Waters	1111	361		Agreement
8802	Sept. 13, 1979	"	<del>Cancelled</del> Dannie S. Lankersley	5-14-82	#25328	Set BK 77-52 Bobby L. Howard et al	1111	367		Agreement
8802	Sept. 13, 1979	"				Dary M. Norrell, et al	1111	399		Agreement
8802	Sept. 13, 1979	"	<del>Cancelled</del> Dannie S. Lankersley	10-19-82	Dead BK #10136	DK 1176 pg 246 James R. Reed, et al	1111	341		Agreement
8802	Sept. 13, 1979	"	<del>Cancelled</del> Dannie S. Lankersley	5-13-82	#25270	Set BK 77-41 David O. Johnson et al	1111	345		Agreement
8802	Sept. 13, 1979	"	<del>Cancelled</del> Dannie S. Lankersley	12-1-82	Dead BK #13215	DK 1178 pg 287 Charles E. Johnson et al	1111	351		Agreement
8802	Sept. 13, 1979	"				James R. Skinner et al	1111	355		Agreement
8802	Sept. 13, 1979	"	<del>Cancelled</del> Dannie S. Lankersley	2-23-87	#34241	Set BK 100-544 Paul J. Rhodes, et al	1111	357		Agreement
8802	Sept. 13, 1979	"				H. O. Southern, et al	1111	363		Agreement
8802	Sept. 13, 1979	"				Alta M. Bradshaw, et al	1111	365		Agreement

# INDIRECT or GRANTEE Index to Deeds — Greenville County, S. C.

18

(H)

KEYS PRINTING CO., GREENVILLE, S. C.

Open at Proper Tab according to First Letter or Letters of Name and refer to Buff Sub-Index sheet for page reference.

FILE NUMBER DATE OF RECORD	GRANTEES FAMILY NAMES	GIVEN NAMES ABCDEFGHIJ	GIVEN NAMES JKLMNO	GIVEN NAMES PQRSTUVWXYZ	GRANTORS	BOOK	PAGE	No. of Acres	BRIEF DESCRIPTION, LOCATION, ETC. ( Not Warranted )
8802 Sept. 13, 1979	Metropolitan	<del>Cancelled</del> Donnie S. Lankersley RMC	5-3-83	Deed BK 1187 pg 43	Pat W. Hines, et al	1111	369		Agreement
8802 Sept. 13, 1979	"	<del>Cancelled</del> Donnie S. Lankersley RMC	12-50-81	Deed BK 1185 pg 49	David Martin, et al	1111	371		Agreement
8802 Sept. 13, 1979	"	<del>Cancelled</del> Donnie S. Lankersley RMC	3-3-82	Deed BK 24399 8th BK 76-1899	Charles L. Roper	1111	373		Agreement
8802 Sept. 13, 1979	"				Robert A. Richard	1111	375		Agreement
8802 Sept. 13, 1979	"	<del>Cancelled</del> Donnie S. Lankersley RMC	7-14-82	Deed BK 1030 8th BK 77-1020	William C. Robertson	1111	377		Agreement
8802 Sept. 13, 1979	"	<del>Cancelled</del> Donnie S. Lankersley RMC	6-7-82	Deed BK 27302	James H. Robinson, et al	1111	379		Agreement
8802 Sept. 13, 1979	"	<del>Cancelled</del> Donnie S. Lankersley RMC	12-1-82	Deed BK 1198 pg 286	Joseph C. Mohrmann, et al	1111	381		Agreement
8802 Sept. 13, 1979	"				Mary W. Bradshaw	1111	383		Agreement
8802 Sept. 13, 1979	"	<del>Cancelled</del> Donnie S. Lankersley RMC	3-28-88	Deed BK 41341 8th BK 107-725	Morris J. Coleman, et al	1111	385		Agreement
8802 Sept. 13, 1979	"				Michael A. Clark, et al	1111	387		Agreement
8802 Sept. 13, 1979	"	<del>Cancelled</del> Donnie S. Lankersley RMC	5-24-83	Deed BK 1188 pg 829	James B. Alexander, et al	1111	389		Agreement
8802 Sept. 13, 1979	"				Ronald Sutherland, et al	1111	391		Agreement
8802 Sept. 13, 1979	"				John L. Jordan, et al	1111	393		Agreement
8802 Sept. 13, 1979	"	<del>Cancelled</del> Donnie S. Lankersley RMC	11-3-81	Deed BK 75-1172	Jeri L. Carswell	1111	395		Agreement
8802 Sept. 13, 1979	"	<del>Cancelled</del> Donnie S. Lankersley RMC	10-21-82	Deed BK 1196 pg 31	Claude Dishner	1111	397		Agreement
8802 Sept. 13, 1979	"	<del>Cancelled</del> Donnie S. Lankersley RMC	8-10-82	Deed BK 3380 8th BK 77-1472	Susan Farrell, et al	1111	401		Agreement



# INDIRECT or GRANTEE Index to Deeds — Greenville County, S. C.

( I )

KEYS PRINTING CO., GREENVILLE, S. C.

Open at Proper Tab according to First Letter or Letters of Name and refer to Buff Sub-Index sheet for page reference.

FILE NUMBER	DATE OF RECORD	GRANTEES FAMILY NAMES	GIVEN NAMES ABCDEFGH	GIVEN NAMES IJKLMNO	GIVEN NAMES PQRSTUVWXYZ	GRANTORS	BOOK	PAGE	No. of Acres	BRIEF DESCRIPTION, LOCATION, ETC. ( Not Warranted )
8802	Sept. 13, 1979	Metropolitan				John J. Pace	1111	403		Agreement
8802	Sept. 13, 1979	"	<del>Cancelled</del> Dannie S. Tankersley RMC	9-28-82	# 7595	John J. Pace et al BK. 78-349	1111	405		Agreement
8802	Sept. 13, 1979	"	<del>Cancelled</del> Dannie S. Tankersley RMC	7-9-80		Charlene H. Jeanes et al Deed BK 1128-866 et al # 642	1111	407		Agreement
8802	Sept. 13, 1979	"	<del>Cancelled</del> Dannie S. Tankersley RMC	4-14-83	# 26707	William E. Poy, III Deed BK 1186 Pg 793	1111	409		Agreement
8802	Sept. 13, 1979	"	<del>Cancelled</del> Dannie S. Tankersley RMC	3-15-82	# 20621	Arvid L. Silver, et al BK. 76-1142	1111	411		Agreement
8802	Sept. 13, 1979	"				Harold Owen	1111	413		Agreement
8802	Sept. 13, 1979	"				Robert O. Cox, et al	1111	415		Agreement
8802	Sept. 13, 1979	"	<del>Cancelled</del> Dannie S. Tankersley RMC	# 12078	Deed # 1276 pg 535	A. M. Felliggeli, et al 9-24-86	1111	417		Agreement
8802	Sept. 13, 1979	"	<del>Cancelled</del> Dannie S. Tankersley RMC	4-5-83		Robert M. Dumble, et al Deed BK 1135-771	1111	419		Agreement
8802	Sept. 13, 1979	"	<del>Cancelled</del> Dannie S. Tankersley RMC			Ronald A. Jordan, et al # 25478	1111	421		Agreement
8802	Sept. 13, 1979	"	<del>Cancelled</del> Dannie S. Tankersley RMC	Deed BK. 1206 pg 283	2-14-1984	Roger Troy M. Farland, et al	1111	423		Agreement
8802	Sept. 13, 1979	"	<del>Cancelled</del> Dannie S. Tankersley RMC	# 24972		James C. Edwards, et al	1111	425		Agreement
8802	Sept. 13, 1979	"	<del>Cancelled</del> Dannie S. Tankersley RMC	5-24-83		John L. East, Jr. Deed BK 1188 Pg 827	1111	427		Agreement
8802	Sept. 13, 1979	"	<del>Cancelled</del> Dannie S. Tankersley RMC	4-31-84		Elsie W. Phillips 3-12-81 Deed BK 1144 Pg 245 # 25526	1111	429		Agreement
8802	Sept. 13, 1979	"	<del>Cancelled</del> Dannie S. Tankersley RMC			Nesale Davis, et al	1111	431		Agreement
8802	Sept. 13, 1979	"				Nellie W. Cantrell, et al	1111	433		Agreement
8802	Sept. 13, 1979	"				Clara R. Dockery	1111			Agreement

# INDIRECT or GRANTEE Index to Deeds — Greenville County, S. C.

( 1 )

KEYS PRINTING CO., GREENVILLE, S. C.

Open at Proper Tab according to First Letter or Letters of Name and refer to Buff Sub-Index sheet for page reference.

FILE NUMBER DATE OF RECORD	GRANTEES FAMILY NAMES	GIVEN NAMES ABCDEFGH	GIVEN NAMES IJKLMNO	GIVEN NAMES PQRSTUWXYZ	GRANTORS	BOOK	PAGE	No. of Acres	BRIEF DESCRIPTION, LOCATION, ETC. ( Not Warranted )
8802 Sept. 13, 1979	Metropolitan				James Sudd Dallas W. Davis, et al	1111	435		Agreement
8802 Sept. 13, 1979	"				" " L. J. Solosky, et al	1111	437		Agreement
8802 Sept. 13, 1979	"				" " James L. Charles, et al	1111	439		Agreement
8802 Sept. 13, 1979	"	Cancelled Donnie S. Tankersley remc	5-3-83 - JE 28914	Reed BK 1187 Pg 642	" " Beamon Merch, Jr. et al	1111	441		Agreement
8802 Sept. 13, 1979	"				" " Junior R. Brown, et al	1111	443		Agreement
10659 Sept. 27, 1979	"				" " J. R. Fleming	1112	464		Right of Way (P24-2-11)
10659 Sept. 27, 1979	"				" " Don Van Dusen for the Assembly of God	1112	466		Right of Way (P27-8-4)
11068 Oct. 1, 1979	"				" " S. C. District Council	1112	725		Right of Way (P26-1-12)
11068 Oct. 1, 1979	"				" " Jo Ellen R. Johnson, et al	1112	727		Right of Way (P26-31)
11265 Oct. 2, 1979	The				" " W. A. Westminster Company a. t. v. Corp.	1112	877		Pipes, mains, etc. Cooperfield Ave Carverham Row + Charlwood Ave "Chesterfield Gate" Sec. IV "Pebble Creek", And Consent Lines, pipes, etc. Phase II, Sec. III
" " 11264 Oct. 2, 1979	The				" " a. s. c. "Std. Pts." Pebblepart, Ltd.	1112	877 878		
11845 Oct. 9, 1979	"				" " William E. Zucker, et al	1113	230		Right of Way (P8-1-40)
11845 Oct. 9, 1979	"				" " Helen W. Richards	1113	232		Right of Way P28-1-7.11)
11845 Oct. 9, 1979	"				" " Henry J. Richards	1113	234		Right of Way P28-1-(6.2)
11845 Oct. 9, 1979	"				" " Joseph B. Stevens	1113	236		Right of Way (P25-3-20)

# INDIRECT or GRANTEE Index to Deeds — Greenville County, S. C.

18  
(5)

KEYS PRINTING CO., GREENVILLE, S. C.

Open at Proper Tab according to First Letter or Letters of Name and refer to Buff Sub-Index sheet for page reference.

FILE NUMBER DATE OF RECORD	GRANTEES FAMILY NAMES	GIVEN NAMES ABCDEFGH	GIVEN NAMES IJKLMNO	GIVEN NAMES PQRSTUVWXYZ	GRANTORS	BOOK	PAGE	No. of Acres	BRIEF DESCRIPTION, LOCATION, ETC. ( Not Warranted )
13882 Oct. 25 1979	Metropolitan				Lower Sub'd Maggie Lee Roddy	1114	279		Right of way (P27-4-10+11)
13882 Oct. 25 1979	"			" "	Samuel Dennis Ingers et al (by Sylvia M. Kenney)	1114	281		Right of way (P24-3-52)
13882 Oct 25 1979	"			" "	Martha Alice Jones et al	1114	283		Right of way (P25-3-8)
13882 Oct 25 1979	"			" "	Dennis E. Arrington, et al	1114	285		Right of way (P2-1-11+14)
14721 Oct. 31, 1979	"			" "	Marion F. Smith, et al	1114	687		Right-of-way (P26-1-21)
14721 Oct. 31, 1979	"			" "	N. A. Waldrop	1114	689		Right-of-way (P24-2-12)
16333 Nov. 13 1979	"			" "	W. S. Rainey	1115	572		Right of way (P33-1-11)
16333 Nov. 13 1979	"			" "	Charles Manley Jones, Jr. et al	1115	574		Right of way (P32-1-71+72)
16333 Nov. 13 1979	"			" "	J. O. Jones	1115	576		Right of way (P25-3-120)
16333 Nov 13 1979	"			" "	Arden O. Jones	1115	578		Right of way (P28-1-7)
16333 Nov. 13 1979	"			" "	Henry Ellen	1115	580		Right of way (P28-1-7.12)
16333 Nov. 13 1979	"			" "	Charles F. Hughes, et al	1115	582		Right of way (P33-1-10)
17173 Nov. 21, 1979	"			" "	H. H. Hagg, et al	1116	206		Right-of-way (P2-1-10)
17173 Nov. 21, 1979	"			" "	H. H. Hagg, et al	1116	208		Right-of-way (P2-1-1)
17173 Nov. 21, 1979	"			" "	Ray D. Hagg, et al	1116	210		Right-of-way (P7-1-2)
17173 Nov. 21, 1979	"			" "	Lawrence C. Banks, et al	1116	212		Right-of-way (P7-1-192+193)

# INDIRECT or GRANTEE Index to Deeds — Greenville County, S. C.

(5)

KEYS PRINTING CO., GREENVILLE, S. C.

Open at Proper Tab according to First Letter or Letters of Name and refer to Buff Sub-Index sheet for page reference.

FILE NUMBER DATE OF RECORD	GRANTEES FAMILY NAMES	GIVEN NAMES ABCDEFGH	GIVEN NAMES IJKLMNO	GIVEN NAMES PQRSTUWXYZ	GRANTORS	BOOK	PAGE	No. of Acres	BRIEF DESCRIPTION, LOCATION, ETC. ( Not Warranted )
17173 Nov. 21, 1979	Metropolitan				(Mrs.) Louise Dubid Rudy W. Pollard	1116	214		Right-of-Way (P27-4-7)
18383 Dec. 3, 1979	"			" "	Velma Stokes Belcher	1116	781		Right-of-way (P-8-1-205)
19298 Dec. 12, 1979	"			" "	L. J. Batson, III et al	1117	271		Right of way (P25-3-40+41)
19843 Dec. 18, 1979	"			" "	Southern Worsted Mills, Inc	1117	577		Right-of-Way (P17-1-1)
19843 Dec. 18, 1979	"			" "	Southern Worsted Mills, Inc	1117	579		Right-of-Way (P20-1-1)
21504 Jan. 9, 1980	"			" "	Howard D. Wilkin et al	1118	632		Right of-Way (P. 7-1-176)
21504 Jan. 9, 1980	"			" "	Paul B. Elmore et al	1118	634		Right-of-way (P-27-2-5)
22201 Jan. 17, 1980	"	<del>Donnie S. Linkerley</del>	1-2-81	# 19337	Let BK 72-1683				agreement
22201 Jan. 17, 1980	"	<del>Donnie S. Linkerley</del>	2-29-85	# 25810	Deed BK 1285 A 931				agreement
22201 Jan. 17, 1980	"	<del>Donnie S. Linkerley</del>	1-3-83	# 16148	Deed BK 1180 P 207				agreement
22201 Jan. 17, 1980	"	<del>Donnie S. Linkerley</del>	1-3-83	# 16148	Deed BK 1180-208				agreement
22201 Jan. 17, 1980	"	<del>Donnie S. Linkerley</del>	12-1-82	Deed BK 1178	P 8 290				agreement
22201 Jan. 17, 1980	"	<del>Donnie S. Linkerley</del>	# 13205	"	"				agreement
22201 Jan. 17, 1980	"	<del>Donnie S. Linkerley</del>	11-4-82	Deed BK 1176	Mo. 690				agreement
22201 Jan. 17, 1980	"	<del>Donnie S. Linkerley</del>	# 22201	"	"				agreement
22201 Jan. 17, 1980	"	<del>Donnie S. Linkerley</del>	1-3-83	# 16148	Deed BK 1190-206				agreement
22201 Jan. 17, 1980	"	<del>Donnie S. Linkerley</del>	11-22-82	Deed BK 1177	Pg. 616				agreement
22201 Jan. 17, 1980	"	<del>Donnie S. Linkerley</del>	# 12379	"	"				agreement
22201 Jan. 17, 1980	"				Thomas J. Pratt Jr. et al	1119	64		agreement

# INDIRECT or GRANTEE Index to Deeds — Greenville County, S. C.

(K)

KEYS PRINTING CO., GREENVILLE, S. C.

Open at Proper Tab according to First Letter or Letters of Name and refer to Buff Sub-Index sheet for page reference.

FILE NUMBER DATE OF RECORD	GRANTEES FAMILY NAMES	GIVEN NAMES ABCDEFGHIJ	GIVEN NAMES JKLMNO	GIVEN NAMES PQRSTUVWXYZ	GRANTORS	BOOK	PAGE	No. of Acres	BRIEF DESCRIPTION, LOCATION, ETC. ( Not Warranted )
22201 Jan. 17, 1980	Metropolitan	Cancelled Donnie S. Tankersley #14192	12-10-82	Sub'd. Sewer	Deed BK 1178 pg 774 Michael R. Proctor et al	1119	66		Agreement
22201 Jan. 17, 1980	"	Cancelled Donnie S. Tankersley #13215	12-1-82	"	Deed BK 1178 pg 291 Leonard L. Osborne et al	1119	68		Agreement
22201 Jan. 17, 1980	"	Cancelled Donnie S. Tankersley #13215	12-1-82	"	Deed BK 1178 pg 299 James D. Turner et al	1119	70		Agreement
22201 Jan. 17, 1980	"	Cancelled Donnie S. Tankersley #14182	12-10-82	"	Deed BK 1178 pg 772 Bobby C. Chandler	1119	72		Agreement
22201 Jan. 17, 1980	"	Cancelled Donnie S. Tankersley #16148	1-3-83	"	Deed BK 1180-205 Donald Headrick	1119	74		Agreement
22201 Jan. 17, 1980	"	Cancelled Donnie S. Tankersley #23414	3-17-83	"	Deed BK 1194 pg 606 Larry D. Church et al	1119	76		agreement
22201 Jan. 17, 1980	"	Cancelled Donnie S. Tankersley #14182	12-10-82	"	Deed BK 1178 pg 771 Mary R. Wall	1119	78		agreement
22201 Jan. 17, 1980	"	Cancelled Donnie S. Tankersley #16148	1-3-83	"	Deed BK 1180-203 Eva H. Welborn	1119	80		agreement
22201 Jan. 17, 1980	"	Cancelled Donnie S. Tankersley #17032	1-12-83	"	Deed BK 1180-754 Arthur M. Pace et al	1119	82		Agreement
22201 Jan. 17, 1980	"	Cancelled Donnie S. Tankersley #2894	5-5-83	"	Deed BK 1187 pg 641 W. N. Burston	1119	84		Agreement
22201 Jan. 17, 1980	"	Cancelled Donnie S. Tankersley #17032	1-12-83	"	Deed BK 1180-755 Steve Richard et al	1119	86		Agreement
22201 Jan. 17, 1980	"	Cancelled Donnie S. Tankersley #17032	1-12-83	"	Deed BK 1180-758 Richard E. Godfrey et al	1119	88		Agreement
22201 Jan. 17, 1980	"	Cancelled Donnie S. Tankersley #2894	5-3-83	"	Deed BK 1187 pg 640 William E. Crocker et al	1119	90		agreement
22201 Jan. 17, 1980	"	Cancelled Donnie S. Tankersley #17032	1-12-83	"	Deed BK 1180-757 R. Gene Cooper	1119	92		Agreement
22201 Jan. 17, 1980	"	Cancelled Donnie S. Tankersley #17032	1-12-83	"	Deed BK 1180-752 Henry J. Phillips et al	1119	94		Agreement
22201 Jan. 17, 1980	"	Cancelled Donnie S. Tankersley #17032	1-12-83	"	Deed BK 1180-752 Johnny A. Ford	1119	96		agreement

# INDIRECT or GRANTEE Index to Deeds — Greenville County, S. C.

18

(K)

KEYS PRINTING CO., GREENVILLE, S. C.

Open at Proper Tab according to First Letter or Letters of Name and refer to Buff Sub-Index sheet for page reference.

FILE NUMBER DATE OF RECORD	GRANTEES FAMILY NAMES	GIVEN NAMES ABCDEFGHIJ	GIVEN NAMES JKLMNO	GIVEN NAMES PQRSTUVWXYZ	GRANTORS	BOOK	PAGE	No. of Acres	BRIEF DESCRIPTION, LOCATION, ETC. ( Not Warranted )
22201 Jan 17, 1980	Metropolitan	<del>Cancelled</del> Donnie S. Lankersley	1-3-83 #16143	Sub'd deed BK 1190-204	Alvin E. James et al	1119	98		Agreement
22201 Jan 17, 1980	"	<del>Cancelled</del> Donnie S. Lankersley	12-1-82 #13215	Deed BK 1178 pg 288	Paul M. Grungblood	1119	100		Agreement
22201 Jan 17, 1980	"	<del>Cancelled</del> Donnie S. Lankersley	5-24-83 #31349	Deed BK 1178 pg 826	Robert W. Watson et al	1119	102		Agreement
22201 Jan 17, 1980	"			" "	Carolyn K. Cochran	1119	104		Agreement
22201 Jan 17, 1980	"	<del>Cancelled</del> Donnie S. Lankersley	6-1-81 #22201	Deed BK 1149 pg 123 # 33367	Mary Hasty	1119	106		Agreement
22201 Jan 17, 1980	"	<del>Cancelled</del> Donnie S. Lankersley	11-4-82 #22201	Deed BK 1176-691	William J. Dunn et al	1119	108		Agreement
22201 Jan 17, 1980	"	<del>Cancelled</del> Donnie S. Lankersley	12-1-82 #13215	Deed BK 1178 pg 294	Cecil E. Collins et al	1119	110		Agreement
22201 Jan 17, 1980	"	<del>Cancelled</del> Donnie S. Lankersley	5-24-83 #31349	Deed BK 1178 pg 823	Michael B. Rector et al	1119	112		Agreement
22201 Jan 17, 1980	"	<del>Cancelled</del> Donnie S. Lankersley	1-12-83 #17032	Deed BK 1180-756	Walter L. Murphy	1119	114		Agreement
22201 Jan 17, 1980	"	<del>Cancelled</del> Donnie S. Lankersley	12-1-82 #13215	Deed BK 1178 pg 292	Thomas M. Hallingsworth	1119	116		Agreement
22201 Jan 17, 1980	"	<del>Cancelled</del> Donnie S. Lankersley	1-12-83 #17032	Deed BK 1180-753	Brian K. Hester et al	1119	118		Agreement
22201 Jan 17, 1980	"	<del>Cancelled</del> Donnie S. Lankersley	12-10-81 #13760	Deed BK 75-1749	R. Wayne Holmes et al	1119	120		Agreement
22201 Jan 17, 1980	"	<del>Cancelled</del> Donnie S. Lankersley	2-4-82 #17462	Deed BK 1162 pg 30	L. O. Vaughn	1119	122		Agreement
22201 Jan 17, 1980	"	<del>Cancelled</del> Donnie S. Lankersley	12-10-82 #14182	Deed BK 1178 pg 773	Rachel N. Hill	1119	124		Agreement
22201 Jan 17, 1980	"	<del>Cancelled</del> Donnie S. Lankersley	8-27-86 #8352	Deed BK 96-1409	Elizabeth O. Filippelli	1119	126		Agreement
22201 Jan 17, 1980	"	<del>Cancelled</del> Donnie S. Lankersley	11-4-82 #22201	Deed BK 1176-689	Lloyd A. Merritt	1119	128		Agreement

# INDIRECT or GRANTEE Index to Deeds — Greenville County, S. C.

18  
(2)

KEYS PRINTING CO., GREENVILLE, S. C.

Open at Proper Tab according to First Letter or Letters of Name and refer to Buff Sub-Index sheet for page reference.

FILE NUMBER DATE OF RECORD	GRANTEES FAMILY NAMES	GIVEN NAMES ABCDEFGHIJ	GIVEN NAMES JKLMNOPQ	GIVEN NAMES RSTUVWXYZ	GRANTORS	BOOK	PAGE	No. of Acres	BRIEF DESCRIPTION, LOCATION, ETC. ( Not Warranted )
22201 Jan 17, 1980	Metropolitan	<del>Cancelled</del> Dannie S. Lankersley	10-6-82 #8423	Sub'd. Dead Sewer	Deed bk 1175 p 227 Wale E. Hagen et al	1119	130		Agreement
22201 Jan 17, 1980	"	<del>Cancelled</del> Dannie S. Lankersley	12-1-82 #13215	Deed bk	1178 p 293 Donald J. Coody et al	1119	132		Agreement
22201 Jan 17, 1980	"	<del>Cancelled</del> Dannie S. Lankersley	4-14-83 #26701	" Deed bk	1186 p 414 Lyle S. Watson et al	1119	134		Agreement
22181 Jan 16, 1980	"			" "	Westminster Company, Inc. 2/A Haldston Transfer, Inc.	1119	13		See III + IV Sewer Lines, pipes, etc. "Oak Forest"
22202 Jan 17, 1980	"			" "	Haldston, Inc.	1119	47		strip Old Sulphur Springs Rd., also R/L's etc. Sewer Lines, pipes, etc. under or along
23064 Jan 28, 1980	"	<del>Cancelled</del> Dannie S. Lankersley	11-1-82 #	10554 Sat bk. 78-977	et al Kenneth R. Phillips	1119	673		Agreement
23489 Jan 31, 1980	"			" "	et al M. Graham Perffitt III	1119	903		and along Sugar Creek Sec. [Map I] Sewer lines, pipes etc in under
23833 Feb 4, 1980	"			" "	Pebblepart, Ltd.	1120	67		Right of way (P23-2-2)
23835 Feb 4, 1980	"			" "	Pebblepart, Ltd.	1120	81		Right of way (P23-3-2)
23744 Feb 4, 1980	"			" "	Lonnie D. Pirbale	1120	127		Right of way (P7-1-117.1)
23744 Feb 4, 1980	"			" "	Church, by Dr. William J. Hunter, et al	1120	129		Right of way (P32-1-89)
23744 Feb 4, 1980	"			" "	Piedmont Park Baptist	1120	131		Right of way (P27-2-1, 2, 3+4)
23744 Feb 4, 1980	"			" "	Andrew C. Brissey, et al	1120	133		Right of way (P27-2-7)
23744 Feb 4, 1980	"			" "	James A. Black, et al	1120	135		Right of way (P32-1-93)
23848 Feb 4, 1980	"			" "	J. M. Dean	1120	137		Right of way (P3-3-1A)
23848 Feb 4, 1980	"			" "	William A. Sieger	1120	139		Right of way (P7-1-178)

# INDIRECT or GRANTEE Index to Deeds — Greenville County, S. C.

(L)

KEYS PRINTING CO., GREENVILLE, S. C.

Open at Proper Tab according to First Letter or Letters of Name and refer to Buff Sub-Index sheet for page reference.

FILE NUMBER DATE OF RECORD	GRANTEES FAMILY NAMES	GIVEN NAMES ABCDEFGHIJ	GIVEN NAMES JKLMNO	GIVEN NAMES PQRSTUVWXYZ	GRANTORS	BOOK	PAGE	No. of Acres	BRIEF DESCRIPTION, LOCATION, ETC. ( Not Warranted )
23848 Oct 4, 1980	Metropolitan			Seven Snt'd	Robert E. Chitwood, et al	1120	141		Right of way (P7-1-180)
23848 Oct 4, 1980	"			" "	George Jennie Bryant	1120	143		Right of way (P7-1-179)
24207 Feb 8, 1980	"			" "	Haynell M <sup>c</sup> Kinney	1120	298		Right of Way (P-8-1-60 + 61)
24315 Feb 11, 1980	"			et al	Reblepart, Ltd., et al	1120	367		Agreement
24769 Feb 15, 1980	"			" "	Lillie J. Chapman	1120	661		Right of way (P32-1-58)
24769 Feb 15, 1980	"			" "	Maureen Lewis et al	1120	663		Right of way (P2-1-15)
24769 Feb 15, 1980	"			" "	L. B. Price et al	1120	665		Right of way (P32-1-88)
24769 Feb 15, 1980	"			" "	Jack J. Joy et al	1120	667		Right of way (P32-1-92)
24769 Feb 15, 1980	"			" "	Eugene J. Cater	1120	669		Right of way (538.1-1-150)
25096 Feb 19, 1980	"			" "	W. L. Watson	1120	793		Right of way (P27-4-6)
27276 Mar 13, 1980	"			" "	as trustee M <sup>c</sup> Call Construction Co. Inc	1122	85		Right of way (543.6-1-68)
27209 Mar 13, 1980	"			" "	Robert L. Carter	1122	109		Right of way (538.1-1-149)
27209 Mar 13, 1980	"			" "	Lillian Ruth Wade Burns	1122	111		Right of way (278-1-3)
27209 Mar 13, 1980	"			" "	Bruce Mitchell	1122	113		Right of way (543.2-1-31)
27209 Mar 13, 1980	"			" "	Barbara J. White	1122	115		Right of way (543.2-1-30)
27209 Mar 13, 1980	"			" "	Jon Ray Wilken	1122	117		Right of way (538.1-1-151)



# INDIRECT or GRANTEE Index to Deeds — Greenville County, S. C.

KEYS PRINTING CO., GREENVILLE, S. C.

Open at Proper Tab according to First Letter or Letters of Name and refer to Buff Sub-Index sheet for page reference.


(M)

FILE NUMBER	DATE OF RECORD	GRANTEES FAMILY NAMES	GIVEN NAMES ABCDEFGH	GIVEN NAMES IJKLMNO	GIVEN NAMES PQRSTUVWXYZ	GRANTORS	BOOK	PAGE	No. of Acres	BRIEF DESCRIPTION, LOCATION, ETC. ( Not Warranted )
	27209 Mar. 13, 1980	Metropolitan				Seven Subd Martha J. Burns	1122	119		Right of way (278-1-31)
	27209 Mar. 13, 1980	"				" " Corinne Rita Anderson	1122	121		Right of way (543.2-1-24)
	27707 Mar. 19, 1980	"				Service Inc. United Development	1122	310		Along K. Indian Hwy. 304 Ridge Peltle Creek PR. I Subdivisions, Papers, etc. In, Under &
	29139 Apr. 1, 1980	"				County School District of G.ville	1123	215		Right of way (540.2-1-36)
	29139 Apr. 1, 1980	"				" " Steven K. Coxger et al	1123	217		Right of way (543.7-1-23)
	29139 Apr. 1, 1980	"				" " Frank B. Cameron	1123	219		Right of way (541.3-1-13.1)
	29139 Apr. 1, 1980	"				" " Frank B. Cameron	1123	221		Right of way (541.3-1-12)
	29139 Apr. 1, 1980	"				" " John E. Joy et al	1123	225		Right of way (543.2-1-27)
	29139 Apr. 1, 1980	"				" " Nathaniel Weirick et al	1123	223		Right of way (540.6-1-27)
	29139 Apr. 1, 1980	"				" " Jane R. Schenpp	1123	227		Right of way (543.6-1-69)
	29139 Apr. 1, 1980	"				" " Anthony G. Bassett et al	1123	229		Right of way (543.6-1-16)
	29139 Apr. 1, 1980	"				" " Edwin D. Anderson et al	1123	231		Right of way (543.7-1-30)
	29619 Apr. 7, 1980	"				" " Henry H. Chiem et al	1123	599		Right of way (P32-1-90)
	30169 Apr. 10, 1980	"				" " Terra Pines Club	1123	848		Right of way (538.1-1-203)
	30169 Apr. 10, 1980	"				" " John B. Montagne et al	1123	850		Right of way (540.5-1-103)
	30169 Apr. 11, 1980	"				" " Terra Pines Club	1123	852		Right of way (538.1-1-143)

# INDIRECT or GRANTEE Index to Deeds — Greenville County, S. C.

( M )

KEYS PRINTING CO., GREENVILLE, S. C.

 Open at Proper Tab according to First Letter or Letters of Name and refer to Buff Sub-Index sheet for page reference.

FILE NUMBER DATE OF RECORD	GRANTEES FAMILY NAMES	GIVEN NAMES ABCDEFGH	GIVEN NAMES IJKLMNO	GIVEN NAMES PQRSTUVWXYZ	GRANTORS	BOOK	PAGE	No. of Acres	BRIEF DESCRIPTION, LOCATION, ETC. ( Not Warranted )
30814 Apr. 18, 1980	Metropolitan				Sewer Subd. Dixie Ann Cely et al	1124	273		Right of way (258-3-29)
31500 Apr. 25, 1980	"			" "	Greenville Development Corp.	1124	687		Right of way (543.7-1-51)
31500 Apr. 25, 1980	"			" "	Greenville Development Corp.	1124	689		Right of way (543.7-1-46)
31500 Apr. 25, 1980	"			" "	Caroline Rebecca Christopher	1124	691		Right of way (543.4-1-17)
31500 Apr. 25, 1980	"			" "	Greenville Development Corp.	1124	697		Right of way (278-1-121)
31620 Apr. 28, 1980	"			" "	Jimmie W. Copel	1124	716		Hwy 291 Sherwood Forest Pt. Lot 1 Augusta - Laurens Rd.
32013 May 1, 1980	"			" "	Emily Litz, et al	1125	15		Right of way (538.1-1-144)
32013 May 1, 1980	"			" "	Emily Litz, et al	1125	17		Right of way (538.1-1-154)
32013 May 1, 1980	"			" "	Clyde A. McKinney, et al	1125	19		Right of way (P25-3-121)
31958 May 1, 1980	"			" "	Rick L. Lambert, et al	1125	24		Right of way (543.4-1-18)
31958 May 1, 1980	"			" "	Francisco Ros, et al	1125	26		Right of way (543.7-1-54)
31958 May 1, 1980	"			" "	Lev P. Malan, et al	1125	28		Right of way (278-1-122)
31958 May 1, 1980	"			" "	Martin K. Lindemann	1125	32		Right of way (543.7-1-22)
31958 May 1, 1980	"			" "	Jan J. Gillespie, et al	1125	34		Right of way (543.2-1-25)
31958 May 1, 1980	"			" "	Donald J. Barhyte, et al	1125	30		Right of way (543.7-1-52)
31958 May 1, 1980	"			" "	Simon C. Speir, et al	1125	36		Right of way (278-1-40)

# INDIRECT or GRANTEE Index to Deeds — Greenville County, S. C.

KEYS PRINTING CO., GREENVILLE, S. C.

Open at Proper Tab according to First Letter or Letters of Name and refer to Buff Sub-Index sheet for page reference.

FILE NUMBER DATE OF RECORD	GRANTEES FAMILY NAMES	GIVEN NAMES ABCDEFGH	GIVEN NAMES IJKLMNO	GIVEN NAMES PQRSTUVWXYZ	GRANTORS	BOOK	PAGE	No. of Acres	BRIEF DESCRIPTION, LOCATION, ETC. ( Not Warranted )
31958 May 1, 1980	Metropolitan				Seems Sub'd Richard E. Parratt, et al	1125	38		Right of way (540.6-1-28)
31958 May 1, 1980	"				Thomas D. Suent, et al	1125	40		Right of way (543.7-1-53)
32441 May 6, 1980	"				William W. Campbell, Jr.	1125	250		Agreement
33460 May 16, 1980	"				Anthony G. Bassett et al	1126	8		Right of way (543.6-1-16)
33460 May 16, 1980	"				Edwin D. Anderson et al	1126	4		Right of way (543.7-1-30)
33460 May 16, 1980	"				Robert D. Walston et al	1126	6		Right of way (543.7-1-55)
33912 May 22, 1980	"				Charles E. Howard et al	1126	249		Right of way (543.3-1-50)
33912 May 22, 1980	"				Samuel H. Shiggs et al	1126	251		Right of way (543.6-1-15)
34823 June 3, 1980	"				Terra Pine Club	1126	971		Right of way (538.1-1-210)
24823 June 3, 1980	"				Terra Pine Club	1126	973		Right of way (538.1-1-203)
35033 June 5, 1980	"				John A. Pinckney, Jr.	1127	49		Right of way (538.1-1-145)
35033 June 5, 1980	"				J. Jeffrey Dretcher	1127	51		Right of way (543.7-1-31)
35033 June 5, 1980	"				Eugene S. Cater	1127	53		Right of way (538.1-1-150)
35224 June 9, 1980	"				Charles J. Carlberg	1127	181		Right of way (543.7-1-14)
35224 June 9, 1980	"				Jack Richard Leonard et al	1127	183		Right of way (543.7-1-15)
35231 June 9, 1980	"				College Properties, Inc.	1127	161		Right of way (543.7-1-15) Robert Linn, Paper, Water, etc. Landmark

Cancelled Deed BE No 2 19 898 Dec 20, 1983  
Donna Embury # 19815

# INDIRECT or GRANTEE Index to Deeds — Greenville County, S. C.

(N)

KEYS PRINTING CO., GREENVILLE, S. C.

Open at Proper Tab according to First Letter or Letters of Name and refer to Buff Sub-Index sheet for page reference.

FILE NUMBER DATE OF RECORD	GRANTEES FAMILY NAMES	GIVEN NAMES ABCDEFGH	GIVEN NAMES IJKLMNO	GIVEN NAMES PQRSTUVWXYZ	GRANTORS	BOOK	PAGE	No. of Acres	BRIEF DESCRIPTION, LOCATION, ETC. ( Not Warranted )
642 July 9, 1980	Metropolitan				<i>etal</i> Sewer Subd. William E. Prag III	1128	866		Orig. see deal bk. 1111 - Pg. 407 Satisfaction of sewer tap agreement for
777 July 10, 1980	"			"	Louisa W. Brummer	1128	933		Right-of-Way (543.3-1-7.2)
777 July 10, 1980	"			"	Lucy S. Muller	1128	935		Right-of-Way (543.3-1-7.9)
777 July 10, 1980	"			"	John G. Muller, <i>etal</i>	1128	937		Right-of-Way (543.3-1-7.4)
2222 July 24, 1980	"			"	Richard D. Mitchell	1129	780		Right of way (543.3-1-7.10)
2222 July 24, 1980	"			"	J. B. Stephens, <i>etal</i>	1129	782		Right of way (543.3-1-7.6)
2222 July 24, 1980	"			"	Clayton C. McLaughan <i>etal</i>	1129	784		Right of way (543.3-1-7.7)
2222 July 24, 1980	"			"	W. Clark Gaston, Jr. <i>etal</i>	1129	786		Right of way (543.3-1-7.19) along Blackberry Ct. Blackberry Court
2545 July 29, 1980	"			"	Academy Rental Co. a Pto.	1129	950		Leases, Pipes, Valves etc. in, under
2799 July 30, 1980	"			"	Ruth B. Cannada	1130	70		Right of way (543.4-1-8)
2799 July 30, 1980	"			"	Ruth B. Cannada	1130	72		Right of way (543.4-1-9)
3558 Aug 6, 1980	"			"	Schmidt Mfg. Co. of S.C.	1130	593		Right of way (540.2-1-37.1)
3558 Aug 6, 1980	"			"	John Thomas Mills <i>etal</i>	1130	591		Right of way (538.1-1-165)
3558 Aug 6, 1980	"			"	Ralph F. Schmidt <i>etal</i>	1130	595		Right of way (543.2-1-32)
3558 Aug 6, 1980	"			"	William S. Thorne <i>etal</i>	1130	597		Right of way (538.9-1-4)
3558 Aug 6, 1980	"			"	Keith D. Dodson <i>etal</i>	1130	599		Right of way (538.1-1-164)

# INDIRECT or GRANTEE Index to Deeds — Greenville County, S. C.

18  
(0)

KEYS PRINTING CO., GREENVILLE, S. C.

Open at Proper Tab according to First Letter or Letters of Name and refer to Buff Sub-Index sheet for page reference.

FILE NUMBER DATE OF RECORD	GRANTEES FAMILY NAMES	GIVEN NAMES ABCDEFGH	GIVEN NAMES IJKLMNO	GIVEN NAMES PQRSTUVWXYZ	GRANTORS	BOOK	PAGE	No. of Acres	BRIEF DESCRIPTION, LOCATION, ETC. ( Not Warranted )
3558 Aug 6, 1980	Metropolitan				Sewer Sub'd Hugh C. Leary, et al	1130	601		Right of way (449-2-7.1)
3731 Aug. 8, 1980	"			" "	Richard J. Watson Jr.	1130	792		Right of way (543.3-1-49)
4522 Aug 15, 1980	"			" "	H. O. Moody et al	1131	358		Right of way (P25-3-7)
4522 Aug 15, 1980	"			" "	S. Everette Adams, Jr.	1131	360		Right of Way (538.1-1-175)
6618 Sept. 2, 1980	"			" "	William J. Griffiths	1132	465		Right of way (538.1-1-173)
6618 Sept. 2, 1980	"			" "	Yvonne M. Bennett	1132	467		Right of way (538.1-1-172)
7946 Sept. 11, 1980	"			" "	Land Investments a Gen. a Pub. Corp	1133	161		Woodberry Dr. & Richfield Dr. Sewer Lines mains pipes etc.
8462 Sept. 16, 1980	"			" "	The Fortes Corporation	1133	563		m. under, through, Palmetto Downs Sec I Sewer line, pipes, manholes, etc.
8529 Sept. 17, 1980	"			" "	Maudie B. Richardson	1133	725		Right of Way (295-1-3)
9047 Sep. 22, 1980	"			" "	Jean Wickman Harrison	1133	984		Right of way (278-1-2 and 41)
10176 Oct. 1, 1980	"			" "	Bailing Springs Fire Dist	1134	600		Lot 2 R/W's
10534 Oct. 3, 1980	"			" "	Heritage Homes, Inc.	1134	843		Conventry Rd. "Add Stratton Place" Sewer lines, pipes, etc. in, under, along
11041 Oct. 8, 1980	"			" "	Pubbleart Ltd. a.s.c. Ltd. Hs.	1135	49		Pibble Creek Sec. I & II Phase II Sewer line, pipes, manholes, etc.
11318 Oct. 9, 1980	"		Condemnation Board	" "	John W. Roper, et al	1135	196		Board Resolution of Condemnation
11320 Oct. 9, 1980	"		Condemnation Board	" "	Billy L. Pittman, et al	1135	198		Board Resolution of Condemnation
11319 Oct. 9, 1980	"		Condemnation Board	" "	Mary K. Quible	1135	200		Board Resolution of Condemnation

# INDIRECT or GRANTEE Index to Deeds — Greenville County, S. C.

(0)

KEYS PRINTING CO., GREENVILLE, S. C.

Open at Proper Tab according to First Letter or Letters of Name and refer to Buff Sub-Index sheet for page reference.

FILE NUMBER DATE OF RECORD	GRANTEES FAMILY NAMES	GIVEN NAMES ABCDEFGH	GIVEN NAMES IJKLMNO	GIVEN NAMES PQRSTUVWXYZ	GRANTORS	BOOK	PAGE	No. of Acres	BRIEF DESCRIPTION, LOCATION, ETC. ( Not Warranted )
15559 Nov. 20, 1980	Metropolitan				Sewer Subd Margaret G Alexander	1137	702		Right of way (447-2-1.1)
15559 Nov. 20, 1980	"			" "	Margaret G. Alexander	1137	704		Right of way (447-2-1)
15559 Nov. 20, 1980	"			" "	Barbara H. Coleman	1137	706		Right of way (449-1-5)
15559 Nov. 20, 1980	"			" "	John E. Foy, et al	1137	708		Right of Way (543.2-1-27) + Easement
17693 Dec. 12, 1980	"			" "	Central Realty Corp.	1138	986		Deed to sanitary sewer line see Deed bk. 1171 Pg 337
17890 Dec. 15, 1980	"			" "	George A. Andrews, et al	1138	937		Cancellation of agreement for orig
17909 Dec. 15, 1980	"			" "	Donald P. Carter, et al	1138	940		Right of way (P25-3-3) Orig. see Deed bk. 1111 pg. 327
19743 Jan 7, 1981	"			" "	Edgar N. Elliott, Jr. et al	1140	432		Satisfaction of Agreement - fee
20137 Jan. 13, 1981	"			" "	Douglas R. Packard et al	1140	690		Right of way (543.2-1-26)
20545 Jan. 16, 1981	"			" "	J. P. Stevens & Co. Inc.	1140	922		Right of way (WG 11-3-6)
20691 Jan 19, 1981	"			" "	Lamont Benson, Executor	1141	109		Right of way (WG 11-3-1)
20692 Jan 19, 1981	"			" "	Herbert S. Garrison et al	1141	111		Right of way (WG 11-3-1)
21291 Jan 26, 1981	"			" "	James Wayne Smith et al	1141	477		Right of way (P25-3-86)
21615 Jan. 29, 1981	"			" "	Dayco Corporation	1141	677		Quit Claim Deed - lot
21723 Jan 30, 1981	"			" "	Lewis C. Nyer, et al	1141	729		Right of way (P 31-1-10)
23554 Feb. 19, 1981	"			" "	Co. Pitham Road Industrial Park	1143	6		Right of way (530.5-1-21.2)

# INDIRECT or GRANTEE Index to Deeds — Greenville County, S. C.

KEYS PRINTING CO., GREENVILLE, S. C.

☞ Open at Proper Tab according to First Letter or Letters of Name and refer to Buff Sub-Index sheet for page reference.

(18  
p)

FILE NUMBER	GRANTEES FAMILY NAMES	GIVEN NAMES ABCDEFGH	GIVEN NAMES IJKLMNO	GIVEN NAMES PQRSTUVWXYZ	GRANTORS	BOOK	PAGE	No. of Acres	BRIEF DESCRIPTION, LOCATION, ETC. ( Not Warranted )
DATE OF RECORD									
23554 Feb. 19, 1981	Metropolitan				Sewer Subd J. Walter Brashier Co. Inc.	1143	8		Right of way (530.4-1-4)
23554 Feb. 19, 1981	"			" "	First Piedmont Mortgage	1143	20		(530.5-1-262) Right of way (530.4-1-1.2) + orig. see deed bk. 1111 pg. 429
25576 Mar. 12, 1981	"			" "	Hershel Davis, et al	1144	245		Satisfaction for Agreement - for
27145 Mar. 30, 1981	"			" "	Rubye H. Nelson	1145	295		Right of way (543.6-1-61)
28644 Apr. 13, 1981	"			" "	George W. Bagwell, et al	1146	103		Right of way (543.6-1-57)
28644 Apr. 13, 1981	"			" "	Barry M. Hawkins, et al	1146	105		Right of way (543.6-1-58)
29713 Apr. 23, 1981	"			" "	Ann M. Wooster Bible Ann M. Wooster, Ind. & Gen.	1146	835		Right of way (543.6-1-60) Orig. see deed bk. 1119 pg. 106
33267 June 1, 1981	"			" "	Mary Hasty, et al	1149	123		Satisfaction for Agreement - for
33932 June 5, 1981	"			" "	B. Kenneth Bolt Ind. & Jr.	1149	498		Right of way (540.5-1-99.1)
33932 June 5, 1981	"			" "	Aileen H. Persson, et al	1149	500		Right of way - (540.5-1-99)
35520 June 23, 1981	"			Condemnation Board	Construction Corp. et al Taylor Woodrow Blitman	1150	480		Resolution of Condemnation Board 1111 Pg. 359 for Orig.
928 July 10, 1981	"			" "	Peggy D. Workman Embly First Mtg. Trustees	1151	521		Satisfaction of Agree. see Deed bk
1078 July 14, 1981	"			" "	F.M. Properties Corp. S/A Daisy S. Judy	1151	655		Right of way (541.2-1-25.3)
3698 Aug 10, 1981	"			" "	Daisy Jane J. Taylor	1153	328		Right of way (543.2-1-5)
4335 Aug 17, 1981	"			" "	William S. Judy Biville, S.C. Co.	1153	655		Right of way (543.2-1-5)
5820 Sept. 2, 1981	"			" "	Town Park Assoc. of	1154	535		Seven line Agreement

18  
(P)

# INDIRECT or GRANTEE Index to Deeds — Greenville County, S. C.

KEYS PRINTING CO., GREENVILLE, S. C.

Open at Proper Tab according to First Letter or Letters of Name and refer to Buff Sub-Index sheet for page reference.

FILE NUMBER DATE OF RECORD	GRANTEES FAMILY NAMES	GIVEN NAMES ABCDEFGH	GIVEN NAMES IJKLMNO	GIVEN NAMES PQRSTUVWXYZ	GRANTORS	BOOK	PAGE	No. of Acres	BRIEF DESCRIPTION, LOCATION, ETC. ( Not Warranted )
7099 Sept 17, 1981	Metropolitan				Deceased <sup>deed</sup> Ray F. Hunt Jr. et al	1155	284		Right of Way (543.3-1-7.15)
7310 Sep. 21, 1981	"			" "	Anthony D. Arcani et al	1155	410		Right of Way (543.4-1-5.1)
7310 Sep 21, 1981	"			" "	Willie F. Graham	1155	412		Right of Way (543.3-1-38)
7310 Sep 21, 1981	"			" "	Jack Baker et al	1155	414		Right of Way (543.3-1-7.29)
7648 Sept. 24, 1981	"			" "	Francis K. Hennant et al	1155	722		Right of Way (543.4-1-13)
7780 Sep 25, 1981	"			" "	J. Wayne Crolley et al	1155	801		Right of way (543.4-1-5.1)
10471 Oct. 27, 1981	"			" "	John Cothran Co. Inc. et al	1157	342		Map 4, Sec. II Sugar Creek sewer lines, manholes, pipes, etc.
16768 Oct. 30, 1981	"			" "	Martha R. Westrape	1157	611		Right of Way (543.3-1-7.11)
10768 Oct 30, 1981	"			" "	Leonard R. Byrne et al	1157	613		Right of Way (543.3-1-39)
10768 Oct 30, 1981	"			" "	Daniel S. Shager	1157	615		Right of Way (543.3-1-7.12)
10768 Oct 30, 1981	"			" "	Vince Perone	1157	617		Right of Way (543.3-1-7.13)
12645 Nov. 24, 1981	"			" "	The Church of God of S.C. Commission	1158	765		Right of way (292-1-547)
13127 Nov. 1, 1981	"			" "	Greenville County Recreation	1158	991		(298-1-66.1 and 66.2) Sewer Line Agreement
13485 Dec. 7, 1981	"			" "	Wm. D. Richardson	1159	213		Right of Way (540.6-1-26)
15486 Jan 6, 1982	"			" "	P. L. Bruce, Jr.	1160	653		Right of Way (449-2-7+13)
15486 Jan. 6, 1982	"			" "	attys-in-fact for Wm. B. Bruce H. Dean Bruce, Jr. et al	1160	655		Right of Way (449-2-5+6)



# INDIRECT or GRANTEE Index to Deeds — Greenville County, S. C.

KEYS PRINTING CO., GREENVILLE, S. C.

Open at Proper Tab according to First Letter or Letters of Name and refer to Buff Sub-Index sheet for page reference.

(Q)

FILE NUMBER	GRANTEES FAMILY NAMES	GIVEN NAMES ABCDEFGHIJ	GIVEN NAMES JKLMNOPQ	GIVEN NAMES RSTUVWXYZ	GRANTORS	BOOK	PAGE	No. of Acres	BRIEF DESCRIPTION, LOCATION, ETC. ( Not Warranted )
DATE OF RECORD									
15668	the Metropolitan			Subdistrict					
Jan. 7, 1982				Sewer	College Properties Inc.	1160	754		Sewer Lines Cambridge Phase III
17375	"			Subdistrict	Church, Inc.				Pipes, etc.
Feb. 3, 1982				Sewer	Shannon First Presbyterian	1161	932		Quit Claim Deed Sewer Lines, main
17462	"			Subdistrict					see Deed Bk. 1119 Pg. 122
Feb. 4, 1982				Sewer	L. O. Vaughn	1162	30		Satisfaction of Agreement for dig
18225	"			Subdistrict					
Feb. 15, 1982				Sewer	Gary Dennison, et al	1162	459		Right-of-Way P32-1-98
25474	"			Subdistrict	et al				
May 17, 1982				Sewer	Wayle Victor Bowling	1166	998		Right of way (400-1-7)
25439	"			Subdistrict					
May 17, 1982				Sewer	The Children's Co.	1167	27		Right of way (400-1-14)
25680	"			Sewer Subd.	et al				
May 18, 1982				Sewer Subd.	Thomas H. Freeman	1167	88		Right of way (400-1-21 & 24)
26499	"			Sewer Subd.	NKA Norma Myer Sanford				
May 27, 1982				Sewer Subd.	Norma Myer	1167	638		Right of way (402-1-3)
26499	"			Sewer Subd.					
May 27, 1982				Sewer Subd.	Ernest M. Branyn	1167	640		Right of way (400-1-25)
27302	"			Sewer Subd.	et al				
June 7, 1982				Sewer Subd.	James H. Roberson	1168	214		Orig see Deed Bk 1111 Pg. 379
27476	"			Sewer Subd.					Satisfaction of Agreement, for
June 8, 1982				Sewer Subd.	Oran G. Waters	1168	247		Orig see Deed Bk 1111, Pg 361
29146	"			Sewer Subd.					Satisfaction of Agreement, for
June 28, 1982				Sewer Subd.	Robert Tillman Jernier	1169	325		Right of way (400-1-23)
29146	"			Sewer Subd.					
June 28, 1982				Sewer Subd.	Ernest M. Branyn	1169	327		Right of way (400-1-25)
2078	"			Sewer Subd.					Sec. II
July 27, 1982				Sewer Subd.	Donald E. Baltz	1170	746		Sewer Lines, Pipes, etc. Brookside
2508	"			"					
Aug 2, 1982				"	Alfred C. Mann	1171	306		Right of way (381-1-1)
2508	"			"					
Aug 2, 1982				"	James R. Mann et al	1171	308		Right of way (381-1-1)

INDIRECT or GRANTEE Index to Deeds — Greenville County, S. C.

(Q)

KEYS PRINTING CO., GREENVILLE, S. C.

Open at Proper Tab according to First Letter or Letters of Name and refer to Buff Sub-Index sheet for page reference.

FILE NUMBER DATE OF RECORD	GRANTEES FAMILY NAMES	GIVEN NAMES ABCDEFGH	GIVEN NAMES IJKLMNO	GIVEN NAMES PQRSTUVWXYZ	GRANTORS	BOOK	PAGE	No. of Acres	BRIEF DESCRIPTION, LOCATION, ETC. ( Not Warranted )
2508 Aug 2, 1982	Metropolitan				James Lutz & Betty M. Jackson	1171	310		Right of way (381-1-1)
2508 Aug 2, 1982	"				" " Joseph L. Mann	1171	312		Right of way (381-1-1)
3493 Aug 11, 1982	"				" " Larry S. Frank	1172	28		Right of way (381-3-2)
3493 Aug 11, 1982	"				" " Roy Hatcher	1172	30		Right of way (381-3-2)
6146 Sep 10, 1982	"				" " Roger S. Chastain et al	1173	646		for Orig. see deed bk. 1111 pg. 343 Satisfaction of Agreement - Parcels A & B "Creek Valley" James Linn, Mann, etc.
6892 Sep 20, 1982	"				" " Capra Builders, Inc.	1174	270		"Wedgfield Sec 2" James Linn, Mann, etc.
7237 Sep 23, 1982	"				" " The Artis Corp.	1174	433		James Linn, Mann, etc.
7857 Sept 30, 1982	"				" " Kathy Ann Duncan et al	1174	823		etc. Rocky Creek - Pelham Rd. Sewer Lines, Pipes, manholes, Valves Orig. see deed bk. 1111 pg. 330
8423 Oct 6, 1982	"				" " Dale E. Hager et al	1175	227		Satisfaction of Agreement - for
8477 Oct 6, 1982	"				" " Kathy Ann Duncan et al	1175	290		Right of Way Easement Creek - Pelham Rd. Sanitary Sewer Line
9026 Oct 13, 1982	"				" " J. Walter Brashear, Jr. et al	1175	706		Right of way & Easement "Rocky see deed Book 1111 pg. 323
9412 Oct 18, 1982	"				" " Hortense Coleman et al	1175	859		Satisfaction of Agreement - for Orig see deed Book 1111 pg. 325
9417 Oct 18, 1982	"				" " Mike O. Davis et al	1175	860		Satisfaction of Agreement - for Orig see deed bk 1111 pg 397
9682 Oct 24, 1982	"				" " Claude Wisner et al	1176	31		Satisfaction of Agreement - for Orig Squire Court, "Roped at Pelham"
10061 Oct 26, 1982	"				" " Alex Kiriakides, Jr. et al	1176	157		Sewer Lines, Pipes etc. Country see deed bk. 1111 pg. 341
16136 Oct 29, 1982	"				" " James R. Reed et al	1176	246		Satisfaction of Agreement - for Orig

# INDIRECT or GRANTEE Index to Deeds — Greenville County, S. C.

18

( R )

KEYS PRINTING CO., GREENVILLE, S. C.

Open at Proper Tab according to First Letter or Letters of Name and refer to Buff Sub-Index sheet for page reference.

FILE NUMBER DATE OF RECORD	GRANTEES FAMILY NAMES	GIVEN NAMES ABCDEFGHIJ	GIVEN NAMES KLMNO	GIVEN NAMES PQRSTUVWXYZ	GRANTORS	BOOK	PAGE	No. of Acres	BRIEF DESCRIPTION, LOCATION, ETC. ( Not Warranted )
10 136 Oct. 27, 1982 11003	Metropolitan			Sub-District Sewer	<i>etal</i> Burt R. Kramer,	1176	247		see deed bk. 1111 pg. 349 Satisfaction of Agreement - for orig see Deed Bk 911 pg. 128
Nov. 4, 1982 11003	"			" "	Lloyd A. Merritt <i>nuo.</i>	1176	689		Satisfaction of Agreement - In orig see Deed Bk 1149 pg. 58
Nov. 4, 1982 11003	"			" "	Mildred Robinette Mitchell	1176	690		Satisfaction of Agreement - In orig see Deed Bk 1149 pg. 108
Nov. 4, 1982 12337	"			" "	William J. Dunn	1176	691		Satisfaction of Agreement - In orig etc. Brookfield Recreation Area
Nov. 19, 1982 12379	"			" "	Woodfield Land Co.	1177	579		sewer lines, Pipes, Manholes, Valves orig see Deed Bk 1119 pg. 62
Nov. 22, 1982 12379	"			" "	<i>etal</i> William D. Singleton	1177	616		Satisfaction of agreement. For orig. see Deed Bk 1111 pg. 347
Nov. 22, 1982 13215	"			" "	April G. Hughes	1177	617		Satisfaction of agreement. For Deed BK 1111 Page 321
Dec. 1, 1982 13215	"			" "	Ronald L. Chapman <i>etal</i>	1178	285		Satisfaction of Agreement for orig see Deed Bk 1119 Page 381
Dec. 1, 1982 13215	"			" "	Joseph C. Mohrmann <i>etal</i>	1178	286		Satisfaction of Agreement for orig see see Deed Bk 1119 Page 351
Dec. 1, 1982 13215	"			" "	Charles E. Johnson <i>etal</i>	1178	287		Satisfaction of agreement for orig see Deed Bk 1119 pg. 100
Dec. 1, 1982 13215	"			" "	Paul M. Youngblood <i>etal</i>	1178	288		Satisfaction of Agreement for orig see Deed Bk 1119 pg. 70
Dec. 1, 1982 13215	"			" "	James D. Turner <i>etal</i>	1178	289		Satisfaction of Agreement for orig see Deed Bk 1119 pg. 56
Dec. 1, 1982 13215	"			" "	Barbara L. Owens <i>etal</i>	1178	290		Satisfaction of Agreement for orig see Deed Bk 1119 pg. 68
Dec. 1, 1982 13215	"			" "	Leonard L. Osborne <i>etal</i>	1178	291		Satisfaction of Agreement for orig see Deed Bk 1119 pg. 116
Dec. 1, 1982 13215	"			" "	Thomas M. Hollingsworth	1178	292		Satisfaction of Agreement for orig see Deed Bk 1119 pg. 132
Dec. 1, 1982	"			" "	Donald F. Coody <i>etal</i>	1178	293		Satisfaction of Agreement for orig

# INDIRECT or GRANTEE Index to Deeds — Greenville County, S. C.

(R)


KEYS PRINTING CO., GREENVILLE, S. C.

Open at Proper Tab according to First Letter or Letters of Name and refer to Buff Sub-Index sheet for page reference.

FILE NUMBER DATE OF RECORD	GRANTEES FAMILY NAMES	GIVEN NAMES ABCDEFGHIJ	GIVEN NAMES KLMNO	GIVEN NAMES PQRSTUVWXYZ	GRANTORS	BOOK	PAGE	No. of Acres	BRIEF DESCRIPTION, LOCATION, ETC. ( Not Warranted )
13215 Dec. 1, 1982	Metropolitan			Sewer Subd	Cecil E. Collins, et al	1178	294		see Deed BK 1119 Pg. 110 Satisfaction of Agreement for orig
14182 Dec. 10, 1982	"			" "	Mary R. Wall	1178	771		see Deed BK 1119 Page 78 Satisfaction of Agreement for orig
14182 Dec. 10, 1982	"			" "	Bobby C. Chandler	1178	772		see Deed BK 1119 Page 72 Satisfaction of Agreement. For orig
14182 Dec. 10, 1982	"			" "	Rachel D. Hill	1178	773		see Deed BK 1119 Page 124 Satisfaction of Agreement. For orig
14182 Dec. 10, 1982	"			" "	Michael R. Proctor, et al	1178	774		see Deed BK 1119 Page 66 Satisfaction of Agreement. For orig
14514 Dec. 15, 1982	"			" "	Premier Investments, Inc.	1178	943		Right of way Sewer lines, pipes etc. Quail
16148 Jan 3, 1983	"			" "	Eva H. Welborn	1180	203		orig see Deed BK 1119 Pg 80 Satisfaction of Agreement. For
16148 Jan 3, 1983	"			" "	Alvin E. James, et al	1180	204		Deed BK 1119 Pg. 98 Satisfaction of Agreement, see
16148 Jan 3, 1983	"			" "	Donald Headrick	1180	205		Deed BK 1119 Pg. 74 Satisfaction of Agreement, see
16148 Jan 3, 1983	"			" "	William C. Barber	1180	206		Deed BK 1119 Pg 60 Satisfaction of Agreement, see
16148 Jan 3, 1983	"			" "	John D. Summey, et al	1180	207		Deed BK 1119 Pg 52 Satisfaction of Agreement, see
16148 Jan 3, 1983	"			" "	William J. Mc Dowell, et al	1180	208		Deed BK 1119 Pg 34 Satisfaction of Agreement, see
16383 Jan 5, 1983	"			" "	Homer H. Williams, et al	1180	396		Right of way (429-1-28)
16383 Jan 5, 1983	"			" "	Ann W. Sharp	1180	398		Right of way (429-1-29)
16383 Jan 5, 1983	"			" "	Margie H. Mc Knight, et al	1180	400		Right of way (429-1-30)
16383 Jan 5, 1983	"			" "	J. H. Crowe, et al	1180	402		Right of way (429-1-42)

# INDIRECT or GRANTEE Index to Deeds — Greenville County, S. C.

KEYS PRINTING CO., GREENVILLE, S. C.


 Open at Proper Tab according to First Letter or Letters of Name and refer to Buff Sub-Index sheet for page reference.

FILE NUMBER DATE OF RECORD	GRANTEES FAMILY NAMES	GIVEN NAMES ABCDEFGHIJ	GIVEN NAMES JKLMNOPQ	GIVEN NAMES RSTUVWXYZ	GRANTORS	BOOK	PAGE	No. of Acres	BRIEF DESCRIPTION, LOCATION, ETC. ( Not Warranted )
16383 Jan 5, 1983	Metropolitan				Sewer Sub'd Lewis P. Stratton	1180	404		Right of way (429-1-25+33)
16383 Jan 5, 1983	"				" " John A. Snyder	1180	406		Right of way (429-1-47.1)
16667 Jan 7, 1983	"				" " John R. Brakefield	1180	543		Right of way (429-1-35+34)
17032 Jan 12, 1983	"				" " Johnny A. Ford	1180	752		orig see Deed Bk 1119 Pg 96 Satisfaction of Agreement. For
17032 Jan 12, 1983	"				" " Brian K. Hester <i>etal</i>	1180	753		orig see Deed Bk 1119 Pg 118 Satisfaction of Agreement. For
17032 Jan 12, 1983	"				" " Arthur M. Pace <i>etal</i>	1180	754		orig see Deed Bk 1119 Pg 82 Satisfaction of Agreement. For
17032 Jan 12, 1983	"				" " Steve Richard <i>etal</i>	1180	755		orig see Deed Bk 1119 Pg 86 Satisfaction of Agreement. For
17032 Jan 12, 1983	"				" " Walter R. Murphy <i>etal</i>	1180	756		orig see Deed Bk 1119 Pg 114 Satisfaction of Agreement. For
17032 Jan 12, 1983	"				" " Henry J. Phillips <i>etal</i>	1180	757		orig see Deed Bk 1119 Pg 94 Satisfaction of Agreement. For
21684 Jan 12, 1983	"				" " Richard E. Godfrey <i>etal</i>	1180	758		orig see Deed Bk 1119 Pg 88 Satisfaction of Agreement. For
22750 Mar. 2, 1983	"				" " s/A Westminster Co. a n. d. corp Westminster Co. Inc. <i>etal</i>	1183	473		Lines, Pipes, etc. Chestfield Estd. Sec V R/W Operating, Mainting, etc. Sewer Deed Book 1111 Page 3331
23414 Mar. 7, 1983	"				" " David Bryan McCarless, <i>etal</i>	1183	911		Satisfaction of Agreement. For orig see Deed Book 1119 Page 76
24760 Mar. 17, 1983	"				" " Larry D. Church, <i>etal</i>	1184	606		Satisfaction of Agreement For orig see
25476 Mar. 30, 1983	"				" " Althea F. Pate AKA Althea Fennell <i>etal</i>	1185	215		Easement see Deed Bk 1111 Pg 419
26707 Apr 5, 1983	"				" " Ronald A. Jordan <i>etal</i>	1185	771		Satisfaction of Agreement for orig see Deed Bk 1111 Page 409
Apr. 14, 1983	"				" " Ariail L. Silver <i>etal</i>	1186	413		Satisfaction of Agreement for orig

Deed Bk. 1302 pg 976  
 Pate, by atty in fact Wallace F. Pate, Jr. *etal*  
 # 901  
 Aug 29, 1987

# INDIRECT or GRANTEE Index to Deeds — Greenville County, S. C.

(5)

KEYS PRINTING CO., GREENVILLE, S. C.

Open at Proper Tab according to First Letter or Letters of Name and refer to Buff Sub-Index sheet for page reference.

FILE NUMBER DATE OF RECORD	GRANTEES FAMILY NAMES	GIVEN NAMES ABCDEFGHIJ	GIVEN NAMES JKLMNO	GIVEN NAMES PQRSTUVWXYZ	GRANTORS	BOOK	PAGE	No. of Acres	BRIEF DESCRIPTION, LOCATION, ETC. ( Not Warranted )
26707 Apr. 14, 1983	The Metropolitan			Sewer Sub'd	Lyle S. Watson <i>etal</i>	1186	414		see Deed Book 1119 Page 134 Satisfaction of Agreement for Orig
28914 May 3, 1983	"			" "	R. Gene Cooper	1187	640		see Deed Bk 1119 p 52 Satisfaction of Agreement. see
28914 May 3, 1983	"			" "	W. D. Bunton	1187	641		Deed Bk 1119 p 84 Satisfaction of Agreement, see
28914 May 3, 1983	"			" "	Benson Merck <i>etal</i>	1187	642		Deed Bk 1111 p 441 Satisfaction of Agreement, see
28914 May 3, 1983	"			" "	Pat W. Hines <i>etal</i>	1187	643		Deed Bk 1111 p 369 Satisfaction of Agreement, see
31349 May 24, 1983	"			" "	Robert W. Watson <i>etal</i>	1188	826		see deed Bk 1119 pg. 102 Satisfaction of Agreement - for Orig
31349 May 24, 1983	"			" "	Eloise W. Phillips	1188	827		see deed Bk 1111 pg. 427 Satisfaction of Agreement - for Orig
31349 May 24, 1983	"			" "	Michael B. Pector <i>etal</i>	1188	828		see deed Bk 1119 pg. 112 Satisfaction of Agreement - for Orig.
31349 May 24, 1983	"			" "	James B. Alexander <i>etal</i>	1188	829		see deed Bk 1111 p 389 Satisfaction of Agreement - for Orig
33682 June 13, 1983	"			" "	J. E. Svirine Company	1190	76		see deed Bk 1302 p 976 #1 9018 Aug 20, 1987 Quit Claim Conveyance of Cemetery
630 July 7, 1983	"			" "	Henry A. Melancon <i>etal</i>	1191	881		Right of way (291-1-42)
630 July 7, 1983	"			" "	William J. Dues <i>etal</i>	1191	883		Right of way (295-1-2)
630 July 7, 1983	"			" "	Dana B. Brew	1191	885		Right of way (291-1-5)
1508 July 14, 1983	"			" "	Robert N. Jenkins	1192	333		Right of Way (429-1-27)
3676 Aug. 1, 1983	"			" "	The Fortris Corporation	1193	513		Sec. II Sewer Lines, Pipes, etc. Wedgefield
3920 Aug. 2, 1983	"			" "	John R. Brakefield <i>etal</i>	1193	663		see deed Bk 1180 p 543 Right of way (429-1-35+34)

# INDIRECT or GRANTEE Index to Deeds — Greenville County, S. C.

KEYS PRINTING CO., GREENVILLE, S. C.

Open at Proper Tab according to First Letter or Letters of Name and refer to Buff Sub-Index sheet for page reference.

(T)

FILE NUMBER DATE OF RECORD	GRANTEES FAMILY NAMES	GIVEN NAMES ABCDEFGH	GIVEN NAMES IJKLMNO	GIVEN NAMES PQRSTUVWXYZ	GRANTORS	BOOK	PAGE	No. of Acres	BRIEF DESCRIPTION, LOCATION, ETC. ( Not Warranted )
6968 Aug 29, 1983 7/863	Metropolitan			Sub-District Sewer	BMA Realty Corp.	1195	255		Easement Sewer Lines, Pipes, etc
Sep. 6, 1983 8085-	"			"	Michael B Owen	1195	858		Right of way (429-1-26) "Saint Charles Place" Sewer Lines, Pipes, etc.
Sep 8, 1983 8441	"			Sub-District Sewer	J. P. McGuire a Pts	1195	964		Long Donkle Dr. Sewer, pipes etc installed in, Under manholes, etc. Sutton Place (on Wedgefield) Right of way to sewer lines, pipes Agreement
Sept 12, 1983 8693	"			" "	J. B. J. Properties	1196	121		
Sept 14, 1983 8844	"			Sub-District Sewer	The Jart's Corp. <sup>etal</sup>	1196	228		Agreement
Sept. 15, 1983 10659	"		Life Ins. Co.		Loekmann's, Inc. <sup>etal</sup>	1196	305		Agreement + Attornment Map I, Sec 3
Sept 30, 1983 17167	"			Sub-District Sewer	John Cochran Co. <sup>etal</sup>	1197	464		Sewer lines, pipes etc Sugar Creek Valley Etc
Nov 29, 1983 17166	"			Sub-District Sewer	Joseph B. Maxwell	1201	398		Water Lines, Pipes Manholes etc. Pointe Shopping Center also easements
Nov 29, 1983 19575	"			Sub-District Sewer	C + K Enterprises Inc. <sup>etal</sup>	1201	399		Water lines, pipes, Manholes etc Maxwell deed Bk 1125 pg 250
Dec 20, 1983 23760	"			Sub-District Sewer	William W. Campbell Jr.	1202	898		Cancellation of an Agreement for orig Sec 1200 Pelham, Phase 1, Sec 1
Feb 1, 1984 24972	"			Sub-District Sewer	College Properties, Inc. <sup>etal</sup>	1205	529		Sewer lines, pipes manholes, etc. See deed Bk 1111 pg 423
Feb 14, 1984 27499	"			Sub-District Sewer	James C. Edwards a & c, ben Pts.	1206	283		Cancellation of an Agreement, for orig Ashwick
Mar 8, 1984 27500	"			Sub-District Sewer	Pelham Road Associates	1207	669		R/W Sewer lines, pipes etc. Arrogate, Hills
Mar 8, 1984 29401	"			Sub-District Sewer	W. N. Leslie, Inc.	1207	670		R/W Sewer Pipes, lines, etc Energy Park
Mar 23, 1984 36865	"			Sub-District Sewer	First Piedmont Mortgage	1208	804		Sewer Line, Pipes, etc Riverside
May 22, 1984	"			Sub-District Sewer	Peter L. Dixon <sup>etal</sup>	1213	130		Right of way

# INDIRECT or GRANTEE Index to Deeds — Greenville County, S. C.

(T)

KEYS PRINTING CO., GREENVILLE, S. C.

Open at Proper Tab according to First Letter or Letters of Name and refer to Buff Sub-Index sheet for page reference.

FILE NUMBER DATE OF RECORD	GRANTEES FAMILY NAMES	GIVEN NAMES ABCDEFGHIJ	GIVEN NAMES JKLMNO	GIVEN NAMES PQRSTUWXYZ	GRANTORS	BOOK	PAGE	No. of Acres	BRIEF DESCRIPTION, LOCATION, ETC. ( Not Warranted )
36815 May 22, 1984	Metropolitan			Subdistrict Sewer	Archie Nean Blevins	1213	132		Right of way
26815 May 22, 1984	"			Subdistrict Sewer	R. C. Neuman & Telegraph Co.	1213	128		Right of way
29845 June 18, 1984	"			Subdistrict Sewer	Southern Bell Telephone & Telegraph Co.	1215	162		Woodruff Rd. + Brown Dr. N.W. part. of sewer lines pipes etc to operate in original R.I. 116 p. 281
34846 June 18, 1984	"			Subdistrict Sewer	Southern Bell Telephone	1215	165		Assignment of Right of way + permit to operate in original R.I. 116 p. 281
6419 Aug 28, 1984	"			Subdistrict Sewer	American Service Corp.	1220	421		Accessment of Right of way + permit to operate in original R.I. 116 p. 281 N.W. sewer lines, pipes, manholes
10363 Oct 4, 1984	"			Subdistrict Sewer	Central Realty Corp.	1223	371		Accessment Deed to Sanitary Sewer line +
13093 Oct 31, 1984	"			"	David L. Derrity et al with join United Methodist Church	1225	251		Right of way (539.1-1-19.37)
13093 Oct 31, 1984	"			"	Mt. Zion Methodist Episcopal Church	1225	253		Right of way (539.1-1-21)
13093 Oct 31, 1984	"			"	Annemarie Hurston et al	1225	255		Right of way (539.1-1-19.36)
13093 Oct 31, 1984	"			"	Lawrence Wellington et al	1225	257		Right of way (539.1-1-19.38)
15666 Nov 23, 1984	"			"	Orders Tire Distributing Co. Inc.	1227	52		Right of way (543.1-1-27)
15666 Nov 23, 1984	"			"	Orders Mattress Co. Inc.	1227	54		Right of way (543.1-1-26)
15666 Nov 23, 1984	"			"	Lang Ligon & Co. Inc.	1227	56		Right of way (543.1-1-24)
15666 Nov 23, 1984	"			"	Hilary A. Fisher Jr.	1227	58		Right of way (543.1-1-22.1)
15666 Nov 23, 1984	"			"	Roy C. Ballen et al	1227	60		Right of way (543.1-1-21)
15666 Nov 23, 1984	"			"	Edward Woods et al	1227	62		Right of way (543.1-1-19.1)



# INDIRECT or GRANTEE Index to Deeds — Greenville County, S. C.

Open at Proper Tab according to First Letter or Letters of Name and refer to Buff Sub-Index sheet for page reference.

FILE NUMBER DATE OF RECORD	GRANTEES FAMILY NAMES	GIVEN NAMES ABCDEFGHIJ	GIVEN NAMES KLMNO	GIVEN NAMES PQRSTUVWXYZ	GRANTORS	BOOK	PAGE	No. of Acres	BRIEF DESCRIPTION, LOCATION, ETC. ( Not Warranted )
15933 Nov 27, 1984	Metropolitan			Subdistrict Sewer	Claire F. Rice	1227	193		Right of way (543.1-1-19.5)
15933 Nov 27, 1984	"			"	Nellie C. McDonald	1227	195		Right of way (545.1-1-1.1)
15933 Nov 27, 1984	"			"	Jennie V. Acker	1227	197		Right of way (545.1-1-1.3)
15933 Nov 27, 1984	"			"	Hollis E. Wilson <sup>etal</sup>	1227	199		Right of way (545.1-1-1.2)
15933 Nov 27, 1984	"			"	U.S. Enterprises Inc	1227	201		Right of way (543.1-1-23.1)
15933 Nov 27, 1984	"			"	Skatell's Jewels Inc	1227	203		Right of way (543.1-1-19.3)
19230 Dec 28, 1984	"			"	Melissa J. Young <sup>etal</sup>	1229	902		Lat 6 D Huntington Sewer lines, pipes, etc in & under
23112 Feb 5, 1985	"			"	Mae Belle Esco Sant	1232	394		Sewer lines, pipes etc. Deerfield Sect II Easement - operating, repairing, etc.
24383 Feb 19, 1985	"			"	A. M. Mohley <sup>etal</sup>	1233	133		Right of way (260-1-8.10)
24383 Feb 19, 1985	"			"	Edna S. Buezt Laundry Corp.	1233	135		Right of way (260-1-82)
24383 Feb 19, 1985	"			"	American Durham Inc	1233	141		Right of way (260-1-15.4)
24383 Feb 19, 1985	"			"	James Putman	1233	143		Right of way (260-1-14.8)
24383 Feb 19, 1985	"			"	James S. Putman	1233	145		Right of way (260-1-14.12)
24383 Feb 19, 1985	"			"	Edgar L. Atkins <sup>etal</sup>	1233	147		Right of way (260-1-15.5)
24383 Feb 19, 1985	"			"	Daphny Owens	1233	149		Right of way (260-1-68)
24383 Feb 19, 1985	"			"	Lloyd A. Auten	1233	151		Right of way (260-1-71)

# INDIRECT or GRANTEE Index to Deeds — Greenville County, S. C.


Open at Proper Tab according to First Letter or Letters of Name and refer to Buff Sub-Index sheet for page reference.

FILE NUMBER DATE OF RECORD	GRANTEES FAMILY NAMES	GIVEN NAMES ABCDEFGH	GIVEN NAMES IJKLMNO	GIVEN NAMES PQRSTUVWXYZ	GRANTORS	BOOK	PAGE	No. of Acres	BRIEF DESCRIPTION, LOCATION, ETC. ( Not Warranted )
24383 Feb 19, 1985	Metropolitan		Subdistrict	Sewer	Lloyd D. Auten <sup>etal</sup> Commission	1233	153		Right of way (260-1-70)
24383 Feb 19, 1985	"			"	State Educational Finance Commission	1233	137		Right of way (260-1-15B)
24383 Feb 19, 1985	"			"	State Educational Finance Commission	1233	139		Right of way (260-1-15A)
24544 Feb 20, 1985	"			"	Westminster Co. Inc.	1233	394		Right of way (547.3-1-56)
24544 Feb 20, 1985	"			"	Mary Alice Barrett <sup>etal</sup> Retirement Trust	1233	396		Right of way (260-1-8.15)
24674 Feb 21, 1985	"			"	Daniel International Corp. Retirement Trust	1233	457		Right of way
24674 Feb 21, 1985	"			"	Daniel International Corp.	1233	461		Right of way
24801 Feb 22, 1985	"			"	Woodruff Ad. Dev. Co. <sup>etal</sup> Co. Inc.	1233	544		Right of way (547.3-1-37.02)
25141 Feb 26, 1985	"			"	Clayton Tile Distributing	1233	716		Right of way (260-1-16)
25141 Feb 26, 1985	"			"	C. D. Bishop <sup>etal</sup>	1233	718		Right of way (260-1-16.7)
25277 Feb 27, 1985	"			"	Metromont Materials Corp.	1233	792		Right of way (260-1-16.6)
25664 Mar 1, 1985	"			"	Henry W. Sturtevant	1234	83		Right of way (260-1-16.10)
26673 Mar 12, 1985	"			"	Roy H. Thomason <sup>etal</sup>	1234	634		Right of way (294-2-6)
26673 Mar 12, 1985	"			"	Roy H. Thomason <sup>etal</sup>	1234	636		Right of way (294-2-5)
26705 Mar 12, 1985	"			"	Charles A. Carter <sup>etal</sup>	1234	646		Right of way (260-1-16A)
26705 Mar 12, 1985	"			"	R. M. Saxon	1234	649		Right of way (259-1-2)



# INDIRECT or GRANTEE Index to Deeds — Greenville County, S. C.

REG. U. S. PAT. OFFICE *Chas McCott* County Indexes Since 1888 An Identifying Trade Mark

 Open at Proper Tab according to First Letter or Letters of Name and refer to Buff Sub-Index sheet for page reference.

COTT FAMILY NAME INDEX No. 75 © 1949  
MADE BY THE COTT INDEX COMPANY, COLUMBUS, OHIO  
SOLD BY WALKER, EVANS & COGSWELL CO., CHARLESTON, S.C.

FILE NUMBER DATE OF RECORD	GRANTEES FAMILY NAMES	GIVEN NAMES ABCDEFGHIJ	GIVEN NAMES JKLMNOPQ	GIVEN NAMES RSTUVWXYZ	GRANTORS	BOOK	PAGE	No. of Acres	BRIEF DESCRIPTION, LOCATION, ETC. ( Not Warranted )
2621 July 24, 1985 3645	<i>de</i> Metropolitan			Subdistrict Sewer	Charter Capital Corp	1244	800		466 (Yonkers Rd) Sewer lines, Pipes etc. 2400
Aug 1, 1985 3680	"			"	Pelham Place Gen Pts.	1245	471		Right of way Pelham Place Opt. Pelham Rd.
Aug 1, 1985 4902	"			"	Pelham Place Gen. Pts.	1245	470		R/W Sewer lines, pipes etc. El. ge-me. Dr. Bell's Terre Acc.
Aug 12, 1985 5358	"			"	James W. Mahon <sup>etal</sup>	1246	284		R/W Sewer, lines, Pipes etc. Streamless agreement
Aug 15, 1985 5440	"			" <sup>etal</sup>	Charles D. Brock	1246	538		Encroachment Permit & Hold
Aug 15, 1985 5438	"			"	70 Combs Realty Partners	1246	565		Right of way, installed Pelham Place Opt. Pelham Rd.
Aug 15, 1985 9793	<i>She</i> "			Sub District Sewer	McCombs Realty Partners 344 Hallmark Communities Inc	1246	567		All sewer lines, pipes, manholes etc. etc. in Wadesfield sec 17
Sept 20, 1985 110981	"			Subdistrict Sewer	Antley Properties Inc By atty in fact Joe K + Jimmie W. Verdin	1247	169		Right of way, all sewer lines, pipes
Sept 30, 1985 10881	"			Sewer	Lottie B. Verdin	1249	969		Right of way (546.1-1-7)
Sept 30, 1985 10981	"			"	Lula Jaze Bowen	1249	770		Right of way (543.3-1-16.4)
Sept 30, 1985 10891	"			"	Joe T. Verdin <sup>etal</sup>	1249	971		Right of way (547.3-1-51)
Sept 30, 1985 10981	"			"	George M. Smith <sup>etal</sup> By atty in fact Joe K + Jimmie W. Verdin	1249	772		Right of way (547.3-1-61)
Sept 30, 1985 110981	"			"	Lottie B. Verdin Indiv. Etc + 3	1249	973		Right of way (546.1-1-7)
Sept 30, 1985 110481	"			"	Jimmie Wallace Verdin <sup>etal</sup> Verdin, Etc + 3	1249	975		Right of way (547.3-1-50)
Sept 30, 1985 112199	"			"	Jimmie Wallace Verdin <sup>etal</sup>	1249	978		Right of way (547.3-1-50) etc. Serral Creek Cr.
Oct 8, 1985	"			"	C-3 Development, Inc.	1250	472		R/W Sewer lines, pipes

# INDIRECT or GRANTEE Index to Deeds — Greenville County, S. C.

Open at Proper Tab according to First Letter or Letters of Name and refer to Buff Sub-Index sheet for page reference.

FILE NUMBER DATE OF RECORD	GRANTEES FAMILY NAMES	GIVEN NAMES ABCDEFGHIJ	GIVEN NAMES JKLMNOPQ	GIVEN NAMES RSTUVWXYZ	GRANTORS	BOOK	PAGE	No. of Acres	BRIEF DESCRIPTION, LOCATION, ETC. ( Not Warranted )
12373 Oct 9, 1985	Metropolitan			Subd. Sewer	David Moton <sup>aka</sup>	1250	647		Sub Bk III pg 311 Cancellation of Agreement for orig. Sec Pebblecreek PUD Plat Sec VII R/W Sewer lines etc. The Oaks
12658 Oct 11, 1985	she			Subdistrict Sewer	W. N. Leslie, Inc.	1250	738		Plat III Sec 1 R/W Sewer lines etc. Pebblecreek
12657 Oct 11, 1985	she			Subdistrict Sewer	W. N. Leslie, Inc.	1250	739		Right of Way
14814 Oct 29, 1985	Metropolitan			Subdistrict Sewer	James C. White	1252	230		One Shelter Center Associates
18236 Nov 27, 1985	"			Subdistrict Sewer	Life Ins Co	1254	277		Cont. 1 S. N. Brooks to Elford
18714 Dec 3, 1985	"			Subdistrict Sewer	American HA. Ro Corp	1254	532		Also sewer lines, Pipes etc
19908 Dec 13, 1985	"			Subdistrict Sewer	Lucas Industries <sup>Inc.</sup>	1255	275		also easement along sewer right to connect R/W Sewer lines, Pipes etc
20811 Dec 20, 1985	"			Subdistrict Sewer	Milestone Develop. Corp.	1255	883		for orig see deed Bk 1237 pg 431 Assignment of Right of way & easement
20812 Dec 20, 1985	"			Subdistrict Sewer	Milestone Develop. Corp.	1255	884		for orig see deed Bk 1246 pg 568 Assignment of Right of way & easement
20813 Dec 20, 1985	"			Subdistrict Sewer	Milestone Develop. Corp.	1255	889		for orig see deed Bk 1235 pg 228 Assignment of Right of way & easement
20814 Dec 20, 1985	"			Subdistrict Sewer	Milestone Develop. Corp.	1255	890		for orig see deed Bk 1235 pg 433 Assignment of Right of way & easement
20816 Dec 20, 1985	"			"	Milestone Develop. Corp.	1255	887		Place Apt. Pelham Rd. Sewer lines, Pipes etc. Pelham
20816 Dec 20, 1985	"			"	Milestone Develop. Corp.	1255	889		Rd. Milestone Park Sewer lines, Pipes etc. Pelham
20816 Dec 20, 1985	"			"	Milestone Develop. Corp.	1255	891		Park Pelham Rd Sewer lines, Pipes etc. Milestone
20816 Dec 20, 1985	"			"	Milestone Develop. Corp.	1255	892		Rd. Milestone Park Sewer lines, Pipes etc. Pelham
20816 Dec 20, 1985	"			"	Milestone Develop. Corp.	1255	893		Rd. Milestone Park Sewer lines, Pipes etc. Pelham

# INDIRECT or GRANTEE Index to Deeds — Greenville County, S. C.

Open at Proper Tab according to First Letter or Letters of Name and refer to Buff Sub-Index sheet for page reference.

FILE NUMBER DATE OF RECORD	GRANTEES FAMILY NAMES	GIVEN NAMES ABCDEFGHIJ	GIVEN NAMES JKLMNOPQ	GIVEN NAMES RSTUVWXYZ	GRANTORS	BOOK	PAGE	No. of Acres	BRIEF DESCRIPTION, LOCATION, ETC. ( Not Warranted )
20816 Dec 20 1985	Metropolitan			Subdistrict sewer	Milestone Sewer Corp Club	1253	894		Milestone Park Sewer Lines, Pipes etc.
23596 Jan 16 1986	"			"	William E. Wilson Indis, Exec + Tr.	1257	738		Right of way (545.1-1.2)
24585 Jan 27 1986	"			"	Gemma Wallace Verdine By atty in fact J. K. Verdine et al	1258	406		Right of way (547.3-1-50)
24585 Jan 27 1986	"			"	Lollie B. Verdine etal	1258	408		Right of way (546.1-1-PT. 7)
27283 Feb 19 1986	"			"	Daniel M. Salle etal	1260	105		Haywood Rd. Haywood North R/W Sewer lines, pipes etc.
31645 Mar 29 1986	"			"	Shirley G. Willimon	1262	910		Right of way (296-1-5.4)
31645 Mar 29 1986	"			"	Doyle E. Greer	1262	912		Right of way (296-1-5.5)
32776 Apr 7 1986	"			"	Joy A. Richardson The	1263	583		Right of way (297-1-3.1)
32776 Apr 7 1986	"			"	Curtis A. Sandrum	1263	585		Right of way (297-1-3.9)
32776 Apr 7 1986	"			"	Judith Z. Sandrum etal	1263	587		Right of way (297-1-4.2)
35462 Apr 29 1986	"			"	Edward A. Barecki etal	1265	127		Right of way (480-1-3)
41240 June 10 1986	"			"	Paul A. Reinman	1268	262		Right of way (297-1-4.4)
43625 June 26 1986	"			"	Central Realty Corp.	1269	647		Right of way (533.4-1-7.2)
1779 July 14 1986	"			"	Paramount Pump. Inc.	1270	998		Right of way (545.1-1-19.4)
1779 July 14 1986	"			"	Paramount Pump. Inc.	1271	01		Right of way (261-1-9)
1779 July 14 1986	"			"	Verdae Properties Inc.	1271	03		Right of way (261-1-12)

# REVERSE or GRANTEE Index to Deeds — Greenville County, S. C.

REG. U. S. PAT OFFICE *Chas McCott* County Indexes Since 1888 An Identifying Trade Mark

Open at Proper Tab according to First Letter or Letters of Name and refer to Buff Sub-Index sheet for page reference.

COTT FAMILY NAME INDEX No. 75 © 1949  
MADE BY THE COTT INDEX COMPANY, COLUMBUS, OHIO  
SOLD BY PHOTO COPY SUPPLY, MAULDIN, S. C.

( )

FILE NUMBER DATE OF RECORD	GRANTEES FAMILY NAMES	GIVEN NAMES ABCDEFGH	GIVEN NAMES IJKLMNO	GIVEN NAMES PQRSTUVWXYZ	GRANTORS	BOOK	PAGE	No. of Acres	BRIEF DESCRIPTION, LOCATION, ETC. ( Not Warranted )
1779 July 14, 1986	Metropolitan			Substituted Sewer	Paramount Sewer, Inc.	1271	05		Right of way (261-1-11.1)
1779 July 14, 1986	"			"	Paramount Sewer, Inc.	1271	07		Right of way (261-1-11.3)
6231 Aug 13, 1986	"			"	DBA Barnett Lumber & Lumbering Co. Blake P. Garrett et al	1273	356	1.83	See - Lot 2 R/W Sewer lines etc
8896 Sept 2, 1986	"			"	Martha B. Niott	1274	783		Right of Way (294-6-4)
8896 Sept 2, 1986	"			"	Louise B. Churchill	1274	785		Right of Way (294-2-4)
8896 Sept 2, 1986	"			"	Leroy Hamilton	1274	787		Right of Way (294-3-2)
8896 Sept 2, 1986	"			"	David L. Dilliland et al	1274	789		Right of Way (294-4-1)
8896 Sept 2, 1986	"			"	Lois Hughes	1274	791		Right of Way (294-4-9)
8896 Sept 2, 1986	"			"	Theodore Pekarsky	1274	793		Right of Way (294-4-12)
8896 Sept 2, 1986	"			"	Doris O. Gentry et al	1274	795		Right of Way (294-4-5)
8896 Sept 2, 1986	"			"	Doris O. Gentry et al	1274	797		Right of Way (294-4-6)
8896 Sept 2, 1986	"			"	J. M. McKinney et al	1274	799		Right of Way (294-3-13)
8896 Sept 2, 1986	"			"	Roy H. Thomason et al	1274	801		Right of Way (294-2-5)
8896 Sept 2, 1986	"			"	Elizabeth B. Hughes	1274	803		Right of Way (294-6-2)
8896 Sept 2, 1986	"			"	Martha B. Niott	1274	805		Right of Way (294-6-3)
8896 Sept 2, 1986	"			"	Martha B. Niott	1274	807		Right of Way (294-6-8)

# REVERSE or GRANTEE Index to Deeds — Greenville County, S. C.

REG. U. S. PAT OFFICE *Chas McCorkle* County Indexes Since 1888 An Identifying Trade Mark

 Open at Proper Tab according to First Letter or Letters of Name and refer to Buff Sub-Index sheet for page reference.

COTT FAMILY NAME INDEX No. 75 © 1949  
MADE BY THE COTT INDEX COMPANY, COLUMBUS, OHIO  
SOLD BY PHOTO COPY SUPPLY, MAULDIN, S. C.

FILE NUMBER DATE OF RECORD	GRANTEES FAMILY NAMES	GIVEN NAMES ABCDEFGH	GIVEN NAMES IJKLMNO	GIVEN NAMES PQRSTUVWXYZ	GRANTORS	BOOK	PAGE	No. of Acres	BRIEF DESCRIPTION, LOCATION, ETC. ( Not Warranted )
8896 Sept 2 1986	Metropolitan			Subdistrict Sewer	Elizabeth B. Hughes	1274	809		Right of Way (294-6-7)
8896 Sept 2 1986	"			"	Elizabeth B. Hughes	1274	811		Right of Way (294-6-5)
8896 Sept 2 1986	"			"	Elizabeth B. Hughes	1274	813		Right of Way (294-6-6)
9161 Sept 2 1986	"			"	M. Graham Proffitt <i>III et al</i>	1274	886		Int Sewer Lines Sugar Mill
9751 Sept 5 1986	"			"	William J. Drew Jr.	1275	244		Right of way (295-1-2)
10827 Sept 15 1986	"			"	Dean Construction Co.	1275	814		pk near Bayview Pl Dr. R/W Sewer line to Dismal
11098 Sept 16 1986	"			"	Roberta B. Richardson	1276	09		Right of way (295-1-5.6)
11098 Sept 16 1986	"			"	Hal E. Lowder <i>et al</i>	1276	11		Right of way (295-1-57)
11098 Sept 16 1986	"			"	Jeff L. Richardson Jr.	1276	13		Right of way (295-1-3.1)
11264 Sept 17 1986	"			"	Clayton M. Hinkle	1276	110		Right of way see Deed Bk 1117 pg 417
12078 Sept 24 1986	"			"	Robert M. Gamble <i>et al</i>	1276	535		Cancellation of agreement for Dring
13817 Oct 3 1986	"			"	Nathan B. Morris <i>Jr</i>	1277	585		Right of way (297-1-40)
13817 Oct 3 1986	"			"	Larry B. Lindsey	1277	537		Right of way (297-1-41)
13817 Oct 3 1986	"			"	Wesley F. Vallen	1277	589		Right of way (297-1-43)
14693 Oct 16 1986	"			"	Oak Ridge/McQuinn Partners	1278	42		+ Easement Conveyance of Sanitary Sewer Line
15131 Oct 14 1986	"			"	Murray J. Woodward	1278	325		Right of Way (392-2-23)



# REVERSE or GRANTEE Index to Deeds — Greenville County, S. C.

REG. U. S. PAT OFFICE *Chas McCott* County Indexes Since 1888 An Identifying Trade Mark

 Open at Proper Tab according to First Letter or Letters of Name and refer to Buff Sub-Index sheet for page reference.


COTT FAMILY NAME INDEX No. 75 © 1949  
MADE BY THE COTT INDEX COMPANY, COLUMBUS, OHIO  
SOLD BY PHOTO COPY SUPPLY, MAULDIN, S. C.

( )

FILE NUMBER DATE OF RECORD	GRANTEES FAMILY NAMES	GIVEN NAMES ABCDEFGH	GIVEN NAMES IJKLMNO	GIVEN NAMES PQRSTUVWXYZ	GRANTORS	BOOK	PAGE	No. of Acres	BRIEF DESCRIPTION, LOCATION, ETC. ( Not Warranted )
15642 Oct 17, 1986	Metropolitan			Subd Sewer	Mary W. Bailey	1278	584		Right of way (290-1-1)
15642 Oct 17, 1986	"			"	Edward A. Doracki	1278	586		Right of way (480-1-3)
15858 Oct 20, 1986	"			Subd Sewer	John B. Henderson	1278	682		Right of way (294-4-2)
15858 Oct 20, 1986	"			"	Calvin L. Miller <i>et al</i>	1278	684		Right of way (294-4-10)
15858 Oct 20, 1986	"			"	William A. Wotton <i>et al</i>	1278	686		Right of way (294-4-11)
15858 Oct 20, 1986	"			"	Wiley N. Jenkins <i>et al</i>	1278	688		Right of way (294-4-13)
15922 Oct 20, 1986	"			"	Robert A. Pitts <i>et al</i>	1278	690		Right of way (294-5-5)
15922 Oct 20, 1986	"			"	Robert A. Pitts <i>et al</i>	1278	692		Right of way (294-5-4)
15922 Oct 20, 1986	"			"	Francis H. Dripp	1278	700		Right of way (294-6-1)
16169 Oct 21, 1986	"			"	<i>for Shreve Maxwell Enterprises Inc.</i> Shreve Enterprises Inc.	1278	817		Right of way (296-1-14)
16169 Oct 21, 1986	"			"	<i>for Shreve Maxwell Enterprises Inc.</i> Shreve Enterprises Inc.	1278	819		Right of way (296-1-19)
16169 Oct 21, 1986	"			"	<i>for Shreve Maxwell Enterprises Inc.</i> Shreve Enterprises Inc.	1278	821		Right of way (296-1-15)
16169 Oct 21, 1986	"			"	<i>for Shreve Maxwell Enterprises Inc.</i> Shreve Enterprises Inc.	1278	823		Right of way (296-1-20)
16169 Oct 21, 1986	"			"	<i>for Shreve Maxwell Enterprises Inc.</i> Shreve Enterprises Inc.	1278	825		Right of way (296-1-13)
17147 Oct 28, 1986	"			"	The Litchfield Co. of S. C. Inc	1279	408		<i>etc</i> All sewer lines, manholes
18103 Nov 3, 1986	"			"	Duke Power Co.	1279	931		Right of way (293-1-10.1)

# REVERSE or GRANTEE Index to Deeds — Greenville County, S. C.

REG. U. S. PAT. OFFICE *Cott* County Indexes Since 1888 An Identifying Trade Mark

 Open at Proper Tab according to First Letter or Letters of Name and refer to Buff Sub-Index sheet for page reference.

COTT FAMILY NAME INDEX No. 75 © 1949  
MADE BY THE COTT INDEX COMPANY, COLUMBUS, OHIO  
SOLD BY PHOTO COPY SUPPLY, MAULDIN, S. C.

FILE NUMBER DATE OF RECORD	GRANTEES FAMILY NAMES	GIVEN NAMES ABCDEFGHIJ	GIVEN NAMES JKLMNO	GIVEN NAMES PQRSTUVWXYZ	GRANTORS	BOOK	PAGE	No. of Acres	BRIEF DESCRIPTION, LOCATION, ETC. ( Not Warranted )
1986 Nov 14, 1986	Metropolitan			Subd. Deeds	Ellis J. Hardy Jr. <i>etc</i>	1280	778		Take same line pipe etc Pine Oaks St Deeds line pipe etc. Pine Oaks St. Place also 3 easements
1986 Nov 14, 1986	"			Subd. Deeds	Two Shelter Centre Assoc. <i>Indiv + Assoc etc</i>	1280	811		Tract 2 Cr. N. Church St + Beattie Pinebank Rd.
20331 Nov 18, 1986	"			Deeds	Roger R. McGary <i>etc</i>	1281	30		R/W Deeds line pipe
2448 Dec 9, 1986	"			"	Thomas M. Randall <i>etc</i>	1282	654		Right of way (388-10-17)
2448 Dec 9, 1986	"			"	Thomas M. Randall <i>etc</i>	1282	656		Right of way (388-10-15)
2448 Dec 9, 1986	"			"	A. C. McKinney <i>etc</i>	1282	658		Right of way (388-10-14)
2448 Dec 9, 1986	"			"	Derrick C. Johnson <i>etc</i>	1282	660		Right of way (388-1-5)
2448 Dec 9, 1986	"			"	Victoria R. Laad <i>etc</i>	1282	662		Right of way (388-1-10)
2448 Dec 9, 1986	"			"	Charles M. Denton <i>etc</i>	1282	664		Right of way (388-1-6)
2448 Dec 9, 1986	"			"	Alma Jean M. Roberts <i>etc</i>	1282	666		Right of way (388-1-4)
2576 Dec 16, 1986	"			"	Virginia Walkman <i>etc</i>	1283	344		Lot 278 Churchhill Cr. Augusta
26226 Dec 22, 1986	"			"	Katherine J. Van Fossen <i>etc</i>	1284	27		Right of way (392-2-32)
26226 Dec 22, 1986	"			"	Memphis Baptist Church <i>etc</i>	1284	29		Right of way (392-2-31)
26226 Dec 22, 1986	"			"	Memphis Baptist Church <i>etc</i>	1284	31		Right of way (392-2-30)
26226 Dec 22, 1986	"			"	Katherine J. Van Fossen <i>etc</i>	1284	33		Right of way (392-2-33)
26226 Dec 23, 1986	"			"	David W. Scarborough <i>etc</i>	1284	25		Right of way (392-2-29)

# REVERSE or GRANTEE Index to Deeds — Greenville County, S. C.

REG. U. S. PAT OFFICE *Chas McCott* County Indexes Since 1888 An Identifying Trade Mark

Open at Proper Tab according to First Letter or Letters of Name and refer to Buff Sub-Index sheet for page reference.

COTT FAMILY NAME INDEX No. 75 © 1949  
MADE BY THE COTT INDEX COMPANY, COLUMBUS, OHIO  
SOLD BY PHOTO COPY SUPPLY, MAULDIN, S. C.

FILE NUMBER	DATE OF RECORD	GRANTEES FAMILY NAMES	GIVEN NAMES ABCDEFGH	GIVEN NAMES IJKLMNO	GIVEN NAMES PQRSTUWXYZ	GRANTORS	BOOK	PAGE	No. of Acres	BRIEF DESCRIPTION, LOCATION, ETC. ( Not Warranted )
28231	Jan 5 1987	Metropolitan			Subdistrict Sewer	Marguerite T. Ramage	1285	627		Right of way (389-6-16-1)
28231	Jan 5 1987	"			"	Bertha T. L. Saury	1285	629		Right of way (388-1-8)
30671	Jan 26 1987	"			"	Metropolitan Sewer	1286	858		later Patewood Dr. Right of way, Sewer line pipe installed etc installed Patewood Dr. & Cl-385-3 frontage Rd R/W Sewer lines, pipes, valves
33312	Feb 13 1987	"			"	Patewood Associates	1288	387		
32474	Feb 17 1987	"			"		1288	483		Waiver of Encroachment
35272	Mar 2 1987	"			"	Oak Ridge/MC Quire	1289	306		Lines & Easement
37972	Mar 16 1987	"			"	Hans & Henning	1290	450		Convergence of Sanitary Sewer
38363	Mar 17 1987	"			"	Sewer Authority				Right of way
52000	Mar 28 1987	"			"	Western Carolina Regional	1290	689		Right of way (21-15.7-1-1)
55460	June 15 1987	"			"		1295	938		Waiver of Right of way Encroachment
56261	June 18 1987	"			"	General Electric Co.	1297	357		Right of way (547.3-1-1)
56260	June 18 1987	"			"	Valley Oaks	1297	683		Right of way (480.1-1-32)
56733	June 19 1987	"			"	Valley Oaks	1297	685		Right of way (480.1-1-33)
56734	June 19 1987	"			"	Vera C Jones	1297	838		Right of way (294-3-8)
57789	June 25 1987	"			"	Inez Barrett	1297	840		Right of way (294-3-7)
57788	June 25 1987	"			"	Joe B. Maxwell	1298	319		Right of way (539.2-1-7)
	June 25 1987	"			"	W. R. Grace & Co.	1298	321		Easement

# REVERSE or GRANTEE Index to Deeds — Greenville County, S. C.

REG. U. S. PAT. OFFICE *ChamCott* County Indexes Since 1888 An Identifying Trade Mark

Open at Proper Tab according to First Letter or Letters of Name and refer to Buff Sub-Index sheet for page reference.

COTT FAMILY NAME INDEX No. 75 © 1949 MADE BY THE COTT INDEX COMPANY, COLUMBUS, OHIO SOLD BY PHOTO COPY SUPPLY, MAULDIN, S. C.

FILE NUMBER	GRANTEES FAMILY NAMES	GIVEN NAMES ABCDEFGH	GIVEN NAMES IJKLMNO	GIVEN NAMES PQRSTUWXYZ	GRANTORS	BOOK	PAGE	No. of Acres	BRIEF DESCRIPTION, LOCATION, ETC. ( Not Warranted )
1661	Metropolitan			Subd	Dick Grove Land Co.	1299	386		Easement
July 9 1987					etal	1299	954	0.895	Conveyance of Santee Tracts Series 211
2955	"			"	W. Henry Siggins	1300	09		0.895 Acres Lydia St Mauldin
July 16 1987				"	etal	1300	09		Agreement + Right to Purchase
13120	"			"	W. Henry Siggins	1300	743		Right of way (539.2-1-4)
July 17 1987				"	J. P. Stevens & Co. Inc	1300	743		
4495	"			"	Mary M. Grant	1302	861		Right of way (389-7-16)
July 24 1987				"	James Pitt	1302	976		Cancellation + Conveyance of Santee Tracts Easement + Lien for orig due
8806	"			"	Althert. Pate	1302	976		
Aug 9 1987	"			"	Althert. Pate	1302	976		due Br. 1185 pg 215
9018	"			"	J. E. Sireni	1302	976		Cancellation + Conveyance of Santee Tracts Easement + Lien for orig due
Aug 20 1987	"			"	"	1302	976		
12826	"			"	Roger A. Swearingen	1304	922		Right of way (539.2-1-16.3)
Sept 14 1987	"			"	Virginia Warkner	1304	924		Right of way (392-1-9 + 10)
12827	"			"	B. J. Smith Associates	1305	45		Right of way (533.2-1-9.14)
Sept 14 1987	"			"	Hartness International	1305	126		Right of way (533.2-1-9)
12989	"			"	Thomas P. Hartness	1305	128		Right of way
Sept 14 1987	"			"	Retirement Community	1305	212		Right of way
13212	"			"	Greenville Baptist	1305	214		Right of way (533.2-1-9.7)
Sept 15 1987	"			"	Retirement Community	1305	214		
13211	"			"	Greenville Baptist	1305	214		
Sept 15 1987	"			"					
13374	"			"					
Sept 16 1987	"			"					
13373	"			"					
Sept 16 1987	"			"					

# REVERSE or GRANTEE Index to Deeds — Greenville County, S. C.

REG. U. S. PAT. OFFICE *Chambers* County Indexes Since 1888 An Identifying Trade Mark

☞ Open at Proper Tab according to First Letter or Letters of Name and refer to Buff Sub-Index sheet for page reference.

COTT FAMILY NAME INDEX No. 75 © 1949  
MADE BY THE COTT INDEX COMPANY, COLUMBUS, OHIO  
SOLD BY PHOTO COPY SUPPLY, MAULDIN, S. C.

( )

FILE NUMBER DATE OF RECORD	GRANTEES FAMILY NAMES	GIVEN NAMES ABCDEFGHIJ	GIVEN NAMES KLMNO	GIVEN NAMES PQRSTUVWXYZ	GRANTORS	BOOK	PAGE	No. of Acres	BRIEF DESCRIPTION, LOCATION, ETC. ( Not Warranted )
13372 Sept 16, 1987	Metropolitan			Subdistrict Sewer	Greenville Ltd Prestige Builders	1305	216		Right of way (533.3-1-1)
13371 Sept 16, 1987	"			"	Donald Sims et al	1305	218		Right of way (539.2-1-3)
13369 Sept 16, 1987	"			"	Robert J. McInnis	1305	222		Right of way (539.2-1-16)
13446 Sept 16, 1987	"			"	Margaret M. Taylor	1305	258		Right of way (539.3-1-5)
13445 Sept 16, 1987	"			"	Stancel O. Bagwell	1305	260		Right of way (539.2-1-17)
13444 Sept 16, 1987	"			"	Paul L. Tucker	1305	262		Right of way (539.2-1-18)
13370 Sept 16, 1987	"			"	Douglas Drees	1305	220		Right of way (539.2-1-15.1)
13616 Sept 17, 1987	"			"	Chauxessay Properties Inc.	1305	352		Right of way (539.12-1-37)
13617 Sept 17, 1987	"			"	Chauxessay Properties Inc.	1305	354		Right of way (539.12-1-36)
15108 Sept 28, 1987	"			"	Jempo Management & Pts et al	1306	83		Right of way (541.2-1-25.4) at Eden Ests
15644 Sept 30, 1987	"			"	Edward A. Gurecki et al	1306	365		All lines, pipes, manholes, valves etc
16747 Oct 7, 1987	"			"	James Stone Earle et al	1307	149		Right of way (390-1-1.5)
16748 Oct 7, 1987	"			"	Winston J. Woodward	1307	151		Right of way (390-1-1-1)
16749 Oct 7, 1987	"			"	George Rasherr et al	1307	153		Right of way (390-1-1.4)
17421 Oct 12, 1987	"			"	Lynne W. Davis	1307	547		Right of way (539.12-1-38)
19649 Oct 27, 1987	"			"		1308	905		Everett Waiver of Right of way

# REVERSE or GRANTEE Index to Deeds — Greenville County, S. C.

REG. U. S. PAT. OFFICE *Chas. McCall* County Indexes Since 1888 An Identifying Trade Mark

 Open at Proper Tab according to First Letter or Letters of Name and refer to Buff Sub-Index sheet for page reference.

COTT FAMILY NAME INDEX No. 75 © 1949  
MADE BY THE COTT INDEX COMPANY, COLUMBUS, OHIO  
SOLD BY PHOTO COPY SUPPLY, MAULDIN, S. C.

FILE NUMBER DATE OF RECORD	GRANTEES FAMILY NAMES	GIVEN NAMES ABCDEFGHIJ	GIVEN NAMES JKLMNO	GIVEN NAMES PQRSTUVWXYZ	GRANTORS	BOOK	PAGE	No. of Acres	BRIEF DESCRIPTION, LOCATION, ETC. ( Not Warranted )
19887 Oct 28, 1987	Metropolitan			Sewer Subd.	Robert Wilson Hill	1308	994		Right of way (539.12-1-44)
20898 Nov 4, 1987	"			" "	_____	1309	632		Waiver of Right of way
22994 Nov 11, 1987	"			" "	Winston J. Woodward	1310	197		Right of way (390-1-1)
22993 Nov 11, 1987	"			" "	George S. Kashery <sup>et al</sup>	1310	201		Right of way (390-1-1.4)
26798 Dec 8, 1987	"			" "	Diana D. Gilliam	1312	387		Right of way (389-6-15)
26799 Dec 8, 1987	"			" "	James S. Earle <sup>et al</sup>	1312	389		Right of way (390-1-1.5)
30929 Jan 4, 1988	"			" "	J. Walter Brasher	1314	883		Installed Ropes Mt. Villas + R/W All Sewer lines, pipes, Manholes etc
30928 Jan 11, 1988	"			" "	J. Walter Brasher	1314	884		Installed Stables Plantation + R/W All Sewer lines, pipes, Manholes etc.
31128 Jan 12, 1988	"			" "	J. Walter Brasher	1314	999		etc installed Huntington Downs all sewer lines, pipes, manholes
32733 Jan 25, 1988	"			Life Ins Co.	City of Greenville	1315	825		Easement
32734 Jan 25, 1988	"			" "	City of Greenville	1315	827		Easement
32735 Jan 25, 1988	"			" "	City of Greenville	1315	829		Easement
34626 Feb 8, 1988	"			Sewer Subd.	John C. Cottraw	1316	826		Deed of Sewer Line + Appurtenances located in Riverview Sub. Area 1A + 1B + Grant of Easement
"	"			" "	"	1316	826		
35821 Feb 18, 1988	"			" "	W. N. Leslie, Inc.	1317	404		All sewer lines, pipes, manholes valves, appurtenances installed Park Lane Sub. Also R/W



# REVERSE or GRANTEE Index to Deeds — Greenville County, S. C.

REG. U. S. PAT OFFICE *Chas McCott* County Indexes Since 1888 An Identifying Trade Mark

Open at Proper Tab according to First Letter or Letters of Name and refer to Buff Sub-Index sheet for page reference.

COTT FAMILY NAME INDEX No. 75 © 1949 MADE BY THE COTT INDEX COMPANY, COLUMBUS, OHIO SOLD BY PHOTO COPY SUPPLY, MAULDIN, S. C.

FILE NUMBER DATE OF RECORD	GRANTEES FAMILY NAMES	GIVEN NAMES ABCDEFGHIH	GIVEN NAMES IJKLMNO	GIVEN NAMES PQRSTUVWXYZ	GRANTORS	BOOK	PAGE	No. of Acres	BRIEF DESCRIPTION, LOCATION, ETC. ( Not Warranted )
54278 June 7 1988	Metropolitan			Subd. Sewer	<i>Inc.</i> Oak Grove Land Co	1327	475		Sewer line + Easement Concrete Conveyance of Sanitary
55183 June 13 1988	"			Subd. Sewer	<i>with</i> Reelwood of Fairbanks	1327	916		Right of way (480-1-3-6)
55182 June 13 1988	"			"	Red Oak <i>Inc</i> LTD	1327	918		Right of way (480-1-3-8) ectr. Shoreline Pl 1
55677 June 15 1988	"			"	Long Core Capital Associates	1328	219		R/W to install pipes, lines, valves installed Pelham Davis Park
22660 Sept 9 1988	"			"	Contractors <i>Inc</i> Davis Mechanical	1337	510		Easement for lines, pipes, valves etc Valves etc Pelham Ridge, mt R/W
14412 Sept 20 1988	"			"	Douthwork Dump corp	1338	561		(all sewer line pipe) Market
22519 Nov 7 1988	"			"	Wrenn M. Creel	1343	495		Right of way (573.2-1-9)
22518 Nov 7 1988	"			"	Luthi Mortgage Co.	1343	497		Right of way (573.2-1-6)
22522 Nov 7 1988	"			"	Clarence D. Cady <i>etal</i>	1343	499		Right of way (573.2-1-8)
22521 Nov 7 1988	"			"	Howard Ev. Canthons <i>etal</i>	1343	501		Right of way (573.2-1-7)
22520 Nov 7 1988	"			"	H. J. Varner <i>etal</i>	1343	503		Right of way (573.2-1-5)
23804 Nov 15 1988	"			"	Armando R. Salas <i>etal</i>	1344	298		Right of way (293-1-24)
23803 Nov 15 1988	"			"	John C. Piffin <i>etal</i>	1344	300		Right of way (293-1-25)
23805 Nov 15 1988	"			"	Robert S. Thurston <i>etal</i>	1344	302		Right of way (293-2-19)
23987 Nov 16 1988	"			"	David C. Baldwin	1344	399		Right of way (716.3-1-6.1)
25757 Nov 29 1988	"			"	Betty Q. Harris <i>etal</i>	1345	482		Right of way (573.1-1-12)



# REVERSE or GRANTEE Index to Deeds — Greenville County, S. C.

REG. U. S. PAT. OFFICE *Chas. McCorkle* County Indexes Since 1888 An Identifying Trade Mark

 Open at Proper Tab according to First Letter or Letters of Name and refer to Buff Sub-Index sheet for page reference.

COTT FAMILY NAME INDEX No. 75 © 1949  
MADE BY THE COTT INDEX COMPANY, COLUMBUS, OHIO  
SOLD BY PHOTO COPY SUPPLY, MAULDIN, S. C.

( )

FILE NUMBER DATE OF RECORD	GRANTEES FAMILY NAMES	GIVEN NAMES ABCDEFGHIJ	GIVEN NAMES JKLMNOPQ	GIVEN NAMES RSTUVWXYZ	GRANTORS	BOOK	PAGE	No. of Acres	BRIEF DESCRIPTION, LOCATION, ETC. ( Not Warranted )
25755 Nov 29 1988	Metropolitan			Subdistrict Seiner	et al Lawrence C. Green	1345	484		Right of way (573.2-1-4)
25754 Nov 29 1988	"			"	et al Lawrence C. Green	1345	486		Right of way (573.2-1-4)
25752 Nov 29 1988	"			"	District Greenville County School	1345	488		Right of way (M6.3-1-6)
25762 Nov 29 1988	"			"	Robert E. Mitchell	1345	490		Right of way (293-1-28)
25759 Nov 29 1988	"			"	SA Kyle W. Edwards SA Kyle Edwards Kylle Edwards	1345	492		Right of way (293-1-26)
25758 Nov 29 1988	"			"	et al Gerry M. Abaker	1345	494		Right of way (293-1-27)
25753 Nov 29 1988	"			"	et al Lawrence C. Green	1345	496		Right of way (573.2-1-4)
25756 Nov 29 1988	"			"	et al M. Bothwell Crigler	1345	499		Right of way (573.1-1-12)
27082 Dec 6 1988	"			"	Merian Ruth Drotler	1346	146		Right of way (M6.3-1-6.4)
27207 Dec 7 1988	"			"	Robert L. Jerry	1346	271		Agreement
27206 Dec 7 1988	"			Cancelled Dannie S. Lankensley KING Cancelled	2-1-91 # 482 SA B. 122-1668 Charles W. Butler	1346	273		Agreement
27205 Dec 7 1988	"			Cancelled Dannie S. Lankensley KING	9-16-91 # 47439 SA B. 136-959 W. E. Hunt	1346	275		Agreement
27462 Dec 8 1988	"			"	Arby Properties Inc	1346	404		Wedgwood Sub. Sect. I (Right of way) All Deeds under paper (Mauldin) books
27853 Dec 12 1988	"			"	et al Charles L. Hayes Jr.	1346	666		Right of way (573.1-1-7)
28434 Dec 14 1988	"			"	Edna B. Pitts	1347	37		Right of way (573.1-1-15)
130592 Dec 29 1988	"			"	a ken Pts. L. Square	1348	406		installed under 146 + cl-385 R/EU all values, papers, lines etc

REVERSE or GRANTEE Index to Deeds — Greenville County, S. C.

REG. U. S. PAT. OFFICE *Chas McCott* County Indexes Since 1888 An Identifying Trade Mark

Open at Proper Tab according to First Letter or Letters of Name and refer to Buff Sub-Index sheet for page reference.

COTT FAMILY NAME INDEX No. 75 © 1949 MADE BY THE COTT INDEX COMPANY, COLUMBUS, OHIO SOLD BY PHOTO COPY SUPPLY, MAULDIN, S. C.

FILE NUMBER DATE OF RECORD	GRANTEES FAMILY NAMES	GIVEN NAMES ABCDEFGHIJ	GIVEN NAMES KLMNO	GIVEN NAMES PQRSTUVWXYZ	GRANTORS	BOOK	PAGE	No. of Acres	BRIEF DESCRIPTION, LOCATION, ETC. ( Not Warranted )
3606 Jan 25 1989	Metroplitan			Sudd Sewer Subdistrict	J Stanley Black <sup>etal</sup>	1351	87		Right of way (573.2-1-3.5)
4039 Jan 27 1989	"			Sewer	Jerry L. Gooch	1351	320		Right of way (574.1-1-9.2)
464 Jan 31 1989	"			"	Morris Court W.	1351	646		Right of way (547.3-1.75.8)
6816 Feb 15 1989	"			"	Plaines Inc.	1352	988		Right of way (260-1-18)
7957 Feb 23 1989	"			"	Lawrence E. McNair <sup>jr.</sup>	1353	776		Valve Gate Bellows Rd at Biding Spgs Rd R/W. all Sewer lines pipe Manholes
10104 Mar 8 1989	"			"	Liberty Pipe Ins Co.	1355	408		Valve Gate installed Smithgate R/W. all Sewer lines pipe Manholes etc installed Huntington Downs
15666 Apr 12 1989	"			"	Krupp Cash Plus - IV <sup>2nd Flr</sup>	1358	720		R/W all sewer lines, pipes, valves
15918 Apr 13 1989	"			"	Edgar S. Henderson	1358	855		Right of way (533.1-1-18)
15919 Apr 13 1989	"			"	Evelyn S. Anderson <sup>etal</sup>	1358	857		Right of way (533.1-1-17)
17908 Apr 21 1989	"			"	Alvin L. Kerr	1360	29		Right of way (573.2-1-3.6)
18342 Apr 21 1989	"			" <sup>etal</sup>	Autry Properties Inc.	1360	284		+ Indemnity Agreement Waiver of Right of way Encroachment
32648 July 26 1989	"			District Sewer Subdistrict	LPC of S.C. Inc	1368	304		Sewer line + Easement Redevelopment + Conveyance of Sanitary
34095 Aug 2 1989	"			Sewer	Greenville County School <sup>District</sup>	1369	222		Right of way (766.3-1-6)
35666 Aug 11 1989	"			"	Meriam Ruth Trotter	1370	20		Right of way (766.3-1.6.4)
35993 Aug 14 1989	"			"	John Daniel Baldwin	1370	262		Right of way (766.3-1-22)
35992 Aug 14 1989	"			"	James B. Stephens	1370	264		Right of way (547.3-1-75.9)

# REVERSE or GRANTEE Index to Deeds — Greenville County, S. C.

REG. U. S. PAT. OFFICE *Chas McCott* County Indexes Since 1888 An Identifying Trade Mark

☞ Open at Proper Tab according to First Letter or Letters of Name and refer to Buff Sub-Index sheet for page reference.


COTT FAMILY NAME INDEX No. 75 © 1949  
MADE BY THE COTT INDEX COMPANY, COLUMBUS, OHIO  
SOLD BY PHOTO COPY SUPPLY, MAULDIN, S. C.

( )

FILE NUMBER DATE OF RECORD	GRANTEES FAMILY NAMES	GIVEN NAMES ABCDEFGH	GIVEN NAMES IJKLMNO	GIVEN NAMES PQRSTUVWXYZ	GRANTORS	BOOK	PAGE	No. of Acres	BRIEF DESCRIPTION, LOCATION, ETC. ( Not Warranted )
37523 Aug 23, 1989	Metropolitan				Dewar Subd. Under Realty Co. Inc.	1371	45		Sewer line + Easement Dedication + Conveyance of Sanitary
41495 Sept 14, 1989	"				Sewer Subd. James W. Miller	1373	274		Right of way (MG. 3-1-60)
41841 Sept 18, 1989	"				Sewer Subd. Green Valley Country Club	1373	440		Right of way (481-4-25.3)
42252 Sept 19, 1989	"				" " D. O. Dillard Jr.	1373	641		Right of way (MG. 3-1-73)
45570 Oct 10, 1989	"				" " Earlan Investment Corp	1375	583		Sewer line + Easement Dedication + Conveyance of Sanitary
45571 Oct 10, 1989	"				" " Valentin Brothers Bldg Co. Inc.	1375	585		Sewer line + Easement Dedication + Conveyance of Sanitary
45572 Oct 10, 1989	"				" " Southern Stone Dump	1375	586		Sewer line + Easement Dedication + Conveyance of Sanitary
45574 Oct 10, 1989	"				" " Valley Oaks	1375	587		Sewer line + Easement Dedication + Conveyance of Sanitary
45573 Oct 10, 1989	"				" " Patios at Pulham	1375	588		Sewer line + Easement Dedication + Conveyance of Sanitary
45573 Oct 10, 1989	"				" " Pebble Creek LTD pt Corp Inc.	1375	589		Sewer line + Easement Dedication + Conveyance of Sanitary
45576 Oct 10, 1989	"				" " Denton Ridge Management Inc.	1375	590		Sewer line + Easement Dedication + Conveyance of Sanitary
45577 Oct 10, 1989	"				" " Cedar Ridge Developments Inc.	1375	591		Sewer line + Easement Dedication + Conveyance of Sanitary
45578 Oct 10, 1989	"				" " Prestige Builders of Greenville Inc.	1375	592		Sewer line + Easement Dedication + Conveyance of Sanitary
45579 Oct 10, 1989	"				" " Thrubled Venture Assoc	1375	593		Sewer line + Easement Dedication + Conveyance of Sanitary
45580 Oct 10, 1989	"				" " Deebelt Properties Inc.	1375	594		Sewer line + Easement Dedication + Conveyance of Sanitary
46726 Oct 17, 1989	"				" " W. N. Leslie, Inc.	1376	359		Sharon Place Sec III all lines, valves, pipes etc. installed

# REVERSE or GRANTEE Index to Deeds — Greenville County, S. C.

REG. U. S. PAT. OFFICE *Chas. McClellan* County Indexes Since 1888 An Identifying Trade Mark

 Open at Proper Tab according to First Letter or Letters of Name and refer to Buff Sub-Index sheet for page reference.

COTT FAMILY NAME INDEX No. 75 © 1949  
MADE BY THE COTT INDEX COMPANY, COLUMBUS, OHIO  
SOLD BY PHOTO COPY SUPPLY, MAULDIN, S. C.

FILE NUMBER DATE OF RECORD	GRANTEES FAMILY NAMES	GIVEN NAMES ABCDEFGHIJ	GIVEN NAMES JKLMNO	GIVEN NAMES PQRSTUVWXYZ	GRANTORS	BOOK	PAGE	No. of Acres	BRIEF DESCRIPTION, LOCATION, ETC. ( Not Warranted )
46724 Oct 17, 1989	Metropolitan				Sewer Subdistrict Zeta Partnership	1376	360		Sanitary sewer line & easement Dedication & Conveyance of
47190 Oct 19, 1989	"			" "	Bernice Trotter	1376	682		Right of way (716.3-1-72)
49777 Nov 2, 1989	"			" "	Leroy G. Howard M.D.	1378	367		Right of way (541.2-1-14)
49773 Nov 2, 1989	"			" "	Charles E. Howard Sr. et al	1378	363		sewer line & easement Dedication & Conveyance of Sanitary
49776 Nov 2, 1989	"			" "	Duke Power Co.	1378	369		Right of way (541.2-1-9.1)
49775 Nov 2, 1989	"			" "	The Fellowship Inc. Greenville Unitarian Universalist	1378	371		Right of way (541.2-1-9.1)
49774 Nov 2, 1989	"			" "	C-3 Development Inc	1378	374		Right of way (541.2-1-127)
50284 Nov 6, 1989	"			" "	M.B. Proffitt Inc. et al	1378	635		sewer line & easement Dedication & Conveyance of Sanitary
50349 Nov 7, 1989	"			" "	Messiah Lutheran Church of Mauldin	1378	701		Right of way (716.3-1-1.1)
51441 Nov 14, 1989	"			" "	Half Mile Lake Develop. Corp Inc.	1379	360		Sanitary sewer line & easement Dedication & Conveyance of
55150 Dec 7, 1989	"			" "	UPS Shift Plan Corp.	1381	799		Sanitary sewer line & easement Dedication & Conveyance of
55740 Dec 11, 1989	"			" "	Direct Enterprise Inc.	1382	194		Right of way (540.10-1-89)
55741 Dec 11, 1989	"			" "	Direct Enterprise Inc.	1382	196		Right of way (540.10-1-82)
56120 Dec 14, 1989	"			" "	Judson Corner LTD pt	1382	442		sewer line & easement Dedication & Conveyance of Sanitary
56152 Dec 14, 1989	"			" "	Judson Corner II LTD pt	1382	445		sewer line & easement Dedication & Conveyance of Sanitary
56150 Dec 14, 1989	"			" "	Judson Road Co.	1382	448		sewer line & easement Dedication & Conveyance of Sanitary

REVERSE or GRANTEE Index to Deeds — Greenville County, S. C.

REG. U. S. PAT. OFFICE *Chas McColl* County Indexes Since 1888 An Identifying Trade Mark

Open at Proper Tab according to First Letter or Letters of Name and refer to Buff Sub-Index sheet for page reference.

COTT FAMILY NAME INDEX No. 75 © 1949 MADE BY THE COTT INDEX COMPANY, COLUMBUS, OHIO SOLD BY PHOTO COPY SUPPLY, MAULDIN, S. C.

( )

FILE NUMBER DATE OF RECORD	GRANTEES FAMILY NAMES	GIVEN NAMES ABCDEFGH	GIVEN NAMES IJKLMNO	GIVEN NAMES PQRSTUVWXYZ	GRANTORS	BOOK	PAGE	No. of Acres	BRIEF DESCRIPTION, LOCATION, ETC. ( Not Warranted )
56764 Dec 18, 1989	Metropolitan			<i>Subdistrict Sever</i>	<i>J. A. Allen et al</i>	1382	872		<i>Right of way (531.3-1-33)</i>
56841 Dec 19, 1989	"			"	<i>W. R. Wetmore et al</i>	1382	915		<i>Right of way (540.10-1-60)</i>
58467 Dec 29, 1989	"			"	<i>DBA Pelham Falls Dept Pelham Falls Corp et al</i>	1383	949		<i>installed Brian Park Dr. New all lines, pipes, valves etc</i>

