

INDIRECT or GRANTEE Index to Deeds — Greenville County, S. C.

REG. U. S. PAT. OFFICE *Chas McCott* County Indexes Since 1888 An Identifying Trade Mark

Open at Proper Tab according to First Letter or Letters of Name and refer to Buff Sub-Index sheet for page reference.

COTT FAMILY NAME INDEX No. 75 © 1949
MADE BY THE COTT INDEX COMPANY, COLUMBUS, OHIO
SOLD BY WALKER, EVANS & COGSWELL CO., CHARLESTON, S.C.

(A)

FILE NUMBER DATE OF RECORD	GRANTEES FAMILY NAMES	GIVEN NAMES ABCDEFGHIJ	GIVEN NAMES KLMNO	GIVEN NAMES PQRSTUVWXYZ	GRANTORS	BOOK	PAGE	No. of Acres	BRIEF DESCRIPTION, LOCATION, ETC. (Not Warranted)
17012 Jan 17, 1975	Owens	L. Neberah			formerly Betty Jo M. Watson, Betty Jo Adams, et al	1013	298		Sec 2" Lot 84 Lloyd St "Monaghan
18312 Feb 5, 1975	"	Ethel Coleman Norwood, et al.			et al. Annie Ruth Coleman Dev.	1014	197	6.5	Sec 2" Lot 84 Lloyd St "Monaghan
20566 Mar 6, 1975	"	Harold B. et al.			Sec of Housing + Urban	1015	329		Lot 195 Rockvale Wn. "Rockvale Sec 2," Grant Tp.
"	"	Frederica			"	1015	329		"
20567 Mar 6, 1975	"	Frank (umr) K., et al.			Dev. Sec of Housing + Urban	1015	331		Westview Lot 102 Crestone Wn.,
21262 Mar 14, 1975	"	Donald et al.			Mattox + Willard, Inc.	1015	619		Lot 48 Jan Rd.
"	"	Dell R			"	1015	619		"
23749 Apr 14, 1975	"		Lula		Sam N. Owens	1016	753		Lot 3 Sturton Bridge Rd
24424 Apr 22, 1975	"	Donald K et al.			C. D. Mattox, et al.	1017	141		Lot 48 Jan Blvd. "Jan Acc."
"	"	Dell R et al.			"	1017	141		"
26256 May 12, 1975	"	Donald K et al.			Michael D. Boling	1018	90		Lot 14 Confederate Ave Sheffield Street
"	"	Dell R.			"	1018	90		"
26751 May 16, 1975	"	Benny Lynn Malton			Columbus Earl Owens	1018	398	3.9	(Hollando Long Rd) Acc. Holiday Long Rd.
27474 May 23, 1975	Owings	Joseph Harrison, et al.			Patricia Walsh Owings	1018	768		Apr. 3 Museum Mills Village 12 Int Lot 14 Wallace St.
27820 May 28, 1975	Owen	Nancy			Sela J. Harrison	1018	950		Int Stone Ave
27896 May 29, 1975	Owens	Cathy Victoria			James J. Owens	1018	997		RD. "2 Laurel East" Grant Tp. Lot 88 pt. lot 87 Co. St. for Rd. + Junc.

INDIRECT or GRANTEE Index to Deeds - Greenville County, S. C.

(A)

REG. U. S. PAT OFFICE *Chas McCott* County Indexes Since 1888 An Identifying Trade Mark

Open at Proper Tab according to First Letter or Letters of Name and refer to Buff Sub-Index sheet for page reference.

COTT FAMILY NAME INDEX No. 75 © 1949 MADE BY THE COTT INDEX COMPANY, COLUMBUS, OHIO SOLD BY WALKER, EVANS & COGSWELL CO., CHARLESTON, S.C.

FILE NUMBER DATE OF RECORD	GRANTEES FAMILY NAMES	GIVEN NAMES ABCDEFGHIJ	GIVEN NAMES JKLMNOPQ	GIVEN NAMES RSTUVWXYZ	GRANTORS	BOOK	PAGE	No. of Acres	BRIEF DESCRIPTION, LOCATION, ETC. (Not Warranted)
38121 May 30, 1915	Owens	Billy J			Charles L. Phillips	1011	104		Lot 1st "Western Hills" Paris Mt. tp.
"	"	Evelyn B			"	1011	104		
250 July 10, 1915	Owens	Christina R.			G. H. Owens	1021	71		Section 10, Twp 12 S., R. 10 E., S. 10 E. of "Sandy Hill"
2723 July 10, 1915	Owens	Norval E.			W. H. DeFord	1022	31		Lot 28 Section 10, R. 10 E., S. 10 E.
4943 Aug. 20, 1915	"		Rebecca J	Keray Guthrie		1023	104		Dr. "Edgewood" Lot 2nd Lot 96 Pleasantburg Creek waters of Upper Creek
5491 Aug. 21, 1915	Owens	Arthur		Thelma G	Jason H. Brown, Jr.	1023	718	1.10	Sec. 10, Twp 12 S., R. 10 E., S. 10 E. "Sandy Hill" Dr. II Moulton
9561 Oct 9, 1915	Owens		Nancy G.	William M	Mansion O. Cooper	1025	5102		Lot 1st Royal Oak Rd. Mile, S. 10 E., S. 10 E.
4105 Oct. 14, 1915	"	Alice H.	Mansion B.		Bessie B. Sizy	1025	721		Lot 22 Main St. Mills
10195 Oct. 16, 1915	Owens		Veneria H		Joseph Melton Owens	1025	872		Lot 14 Sec. 3 Wallace St. Duncan Mills Village
"	"		Woodrow		"	1025	872		
10289 Oct. 16, 1915	"		James R.	Rebecca R	Cottman + Ruby Bledsoe	1026	910		Sec. 5 "Dixie Creek" Lot 231 Sike Water Ct., R. 10 E., S. 10 E., S. 10 E.
15430 Nov. 20, 1915	Owens		Matthew		formerly John G. Owens sold to bankruptcy	1028			Lot 11 "Sike Water" Ct. Lot 2 Sike Water Ct. R. 10 E., S. 10 E.
13342 Nov. 25, 1915	Owens		James M.		Marie + Mestey	1027	701		Sec. 14 + 14A + Strip Dixie Knoll Forest - Chick Springs tp
14072 Nov. 28, 1915	Owens	Donna C.		Wayne Thomas	S. Gray Walsh	1027	821		Lot 25 + pt. lot 24 Millersville Circle "Sike Water" Ct.
15677 Nov. 11, 1915	Owens	George P.	Margie J.		Flannce S. Bratcher	1028	850		Lot 17 Duncannon Cir.,

INDIRECT or GRANTEE Index to Deeds — Greenville County, S. C.

REG. U. S. PAT OFFICE *Chas. McCatt* County Indexes Since 1888 An Identifying Trade Mark

Open at Proper Tab according to First Letter or Letters of Name and refer to Buff Sub-Index sheet for page reference.


COTT FAMILY NAME INDEX No. 75 © 1949
MADE BY THE COTT INDEX COMPANY, COLUMBUS, OHIO
SOLD BY WALKER, EVANS & COGSWELL CO., CHARLESTON, S.C.

(B.)

FILE NUMBER	DATE OF RECORD	GRANTEES FAMILY NAMES	GIVEN NAMES ABCDEFGH	GIVEN NAMES IJKLMNO	GIVEN NAMES PQRSTUWXYZ	GRANTORS	BOOK	PAGE	No. of Acres	BRIEF DESCRIPTION, LOCATION, ETC. (Not Warranted)
15801	Dec. 18, 1975	Owens				Roy L., et al Builders & Developers, Inc.	1029	37	}	S'ville, Austin Sp. Lot 590 "Westwood" Sec. VI
"	"	"				Sallie B., et al " " " "	1029	37		
15973	Dec. 19, 1975	"				Jerry E. & Barbara Westminister Co.	1029	109		Dec. I Lot 23 Chesterfield Est.
10100	Dec. 22, 1975	Owens				William C. et al	1031	383	}	Lot 58 Nalem St. "Sweet Park"
20190	Jan. 9, 1976	"				Vickie L. et al	1031	383		
"	"	"				William C. et al	1031	740		
20954	Feb. 18, 1976	Owens				William C. et al	1031	740	}	Lot Augusta Rd. (U.D. 25)
"	"	"				Rebecca S. et al	1031	740		
22255	Mar. 3, 1976	Owens	apartments,			James M. Owens	1032	480		Washington St. Lots 14 + 14A, also strip
22592	Mar. 8, 1976	Owens	Michael Sam			Clara C. Snow	1032	662		Lot Rt. 417 Austin Tp.
23540	Mar. 17, 1976	"				Buck Enterprises, Inc.	1033	184		"Jarvis" Lot 153 Fresh Meadows
24027	Mar. 22, 1976	Owens				Lillian E. et al	1033	479		Order - Restriction "Panamouth Park" Lot 206 Crosby Cir.
25091	Apr. 1, 1976	Owens				James et al	1033	967		Lot 206 Crosby Cir.
25453	Apr. 5, 1976	"				Edna J. Acifree et al	1034	206		Lot 206 Crosby Cir.
"	"	"				Debra A. et al	"	206		"Lot 206 Crosby Cir."
26983	Apr. 10, 1976	Owens				William J. et al	"	206		Lot 206 Crosby Cir.

INDIRECT or GRANTEE Index to Deeds — Greenville County, S. C.

(B) REG. U. S. PAT. OFFICE *Chas. M. Cotts* County Indexes Since 1888 An Identifying Trade Mark

 Open at Proper Tab according to First Letter or Letters of Name and refer to Buff Sub-Index sheet for page reference.

COTT FAMILY NAME INDEX No. 75 © 1949
MADE BY THE COTT INDEX COMPANY, COLUMBUS, OHIO
SOLD BY WALKER, EVANS & COGSWELL CO., CHARLESTON, S.C.

FILE NUMBER DATE OF RECORD	GRANTEES FAMILY NAMES	GIVEN NAMES ABCDEFGHIJ	GIVEN NAMES JKLMNOPQ	GIVEN NAMES RSTUVWXYZ	GRANTORS	BOOK	PAGE	No. of Acres	BRIEF DESCRIPTION, LOCATION, ETC. (Not Warranted)
27541 Apr. 23, 1976	Owens				Harold N. Jenkins et al.	1035	411		"Pine Brook Forest"
27902 Apr. 29, 1976	Owens	David B.	et al.		Joe E. Hawkins Enter., Inc.	1035	468		Lot 94 "Pine Brook Forest"
" "	"	Dwendolyn P.			" "	1035	468		
35575 May 20, 1976	"				Rachel S. Eugene E. Stone Sr. et al.	1036	437		North of East Stone Road W side pt. lot 33 Co. Stone Ave. Bx. Pass
31198 June 1, 1976	"	Billy J.	Joyce B.		The United States of America	1037	277		Lot 211 "Promettia"
31307 June 2, 1976	"		Winda D.	Robert A.	Robert M. Jamill et al.	1037	281		
31577 June 4, 1976	"	David F.			James H. Jenkins et al.	1037	401		
" "	"	Billie B. Jenkins			" "	1037	401		
31869 June 8, 1976	"	Carlton R.			Carlton R. Jenkins et al.	1037	352		Lot 211 "Promettia"
" "	"	Elizabeth			" "	1037	352		
32051 June 9, 1976	"	Sam			O. H. Ogle Bldg., Inc.	1037	690		Pinewood Dr. Greeland Bell Sec. III
32385 June 14, 1976	Owens	O. Ansel			Peggy Jo Owens	1037	876		Lot 65 Co. Turnplewood Terrace
32522 June 15, 1976	"	Athilee			Mandel J. Hawkins et al.	1038	9		See. I. Mauldin
811 July 9, 1976	"			Jay Lee et al.	Blaine County Inf. Collection	1039	328		Int. Lot 6 "Brookside"
" "	"			Jarvis et al.	" "	1039	328		"Monday Book Farm" near S. West
1410 July 15, 1976	Owens	O. S.	et al.		Melson E. Suddeth et al.	1039	023		Lot 15 "Lorraine Dr., Oates Sp."
" "	"	Mollie K.	et al.		" "	1039	023		Plots 4 & 43 See 2 "Beattie
									Notes "Murielita Bates Sp."
									Lot 32 "Pumpkin View Co. White Horse Dr."

INDIRECT or GRANTEE Index to Deeds — Greenville County, S. C.

REG. U. S. PAT. OFFICE *Chas. McCatt* County Indexes Since 1888 An Identifying Trade Mark

☞ Open at Proper Tab according to First Letter or Letters of Name and refer to Buff Sub-Index sheet for page reference.

COTT FAMILY NAME INDEX No. 75 © 1949
MADE BY THE COTT INDEX COMPANY, COLUMBUS, OHIO
SOLD BY WALKER, EVANS & COGSWELL CO., CHARLESTON, S.C.

FILE NUMBER	DATE OF RECORD	GRANTEES FAMILY NAMES	GIVEN NAMES ABCDEFGHIJ	GIVEN NAMES KLMNO	GIVEN NAMES PQRSTUWXYZ	GRANTORS	BOOK	PAGE	No. of Acres	BRIEF DESCRIPTION, LOCATION, ETC. (Not Warranted)
	Sept 1976	Owens				Paul E. McMillan	1040	175	2.42	See...
	6685	Owens				R. Bruce Cecil D. Touchman	1040	556		Country Club Rd. Lot 5 Douglas Dr.
	Sept. 8, 1976 8349	Owens	Betty	James		Ruth Mathews	1043	493		Lot 75 Monticello Ests. "Sherwood Forest"
	Sept. 27, 1976 8712	Owens		James		C. Douglas Wilson	1043	673		Lot 204 Nottingham Rd
	Sept. 29, 1976 8645	Owens	Frank C. Jr.	etal.		Direct Natl Bk of Atlanta	1043	724		3 lots Main St.
	Sept. 29, 1976 8646	"	Frank C. Jr.	etal.		Direct Natl Bk of Atlanta	1043	731		3 lots Main St.
	Sept. 29, 1976 11070	"	Frank C. Jr.	etal.		Direct Natl Bk of Atlanta	1043	736		3 lots Main St.
	Oct. 21, 1976 13198	"	John Thomas	etal.		Mattie Lucille Owens	1044	942		Lot "Magnolia Hill" Lot 101 Harbor Ave. Oyer
	Nov. 12, 1976	"	Jerry W.	etal.		Margaret S. Childress	1046	40	1.5	Acres
	"	"	Jacqueline	Childress		"	1046	40		
	Nov. 23, 1976 14129	"	Jerry Wayne	etal.		Diamm E. Hammons	1046	618		
	"	"	Martha B.	etal.		"	1046	618		Lot 27 Elkwood St. "Parkwood" See I + II Mauldin
	Dec. 8, 1976 15422	"	Nell	etal.		Charles E. Allenson	1047	360		Woodside Mills Ft. Ann Lot 55 (#14) Second St.
	Dec. 8, 1976 15421	"	Nell	etal.		Charles E. Allenson	1047	361		Woodside Mills Ft. Ann Lot 69 (#9) First St. (Over)
	Dec. 30, 1976 17414	"	Otis Lee			Ronnie B. Nelson	1048	756		By Royal Oak Lot 7 & pt. lot 6 Mac Nees

INDIRECT or GRANTEE Index to Deeds - Greenville County, S. C.

(C)

REG. U. S. PAT. OFFICE *Chas. M. Catts* County Indexes Since 1888 An Identifying Trade Mark

Open at Proper Tab according to First Letter or Letters of Name and refer to Buff Sub-Index sheet for page reference.

COTT FAMILY NAME INDEX No. 75 © 1949
MADE BY THE COTT INDEX COMPANY, COLUMBUS, OHIO
SOLD BY WALKER, EVANS & COGSWELL CO., CHARLESTON, S.C.

FILE NUMBER DATE OF RECORD	GRANTEES FAMILY NAMES	GIVEN NAMES ABCDEFGHIJ	GIVEN NAMES JKLMNO	GIVEN NAMES PQRSTUVWXYZ	GRANTORS	BOOK	PAGE	No. of Acres	BRIEF DESCRIPTION, LOCATION, ETC. (Not Warranted)
18236 Jan 7, 1977	Owings		Mary A.		Richard A. Owings	1049	306		Oakland Hgts. Sec. B Lot 2 West Mt. View Ave
18741 Jan 13, 1977	Owens			Roy et al.	Don d. Willie	1049	684	.92	Acres. Conroy St. St. Ann
18940 Jan 17, 1977	"		Jessie	et al.	George H. McElwain	1049	748		pat. lot 3 Summit Dr. Summit St. 1 block H "Ketchikan"
"	"		Lynn R.		" "	1049	748		
19379 Jan 21, 1977	"	Elizabeth			Gordon E. Marnon et al.	1049	943	2.36	Acres. S.C. Hwy. 414 Open Chick Spg. Tp.
21491 Feb 15, 1977	"			W. Donald	David Waldon Smith	1051	36		lot 2 Belton St
23201 Mar 3, 1977	Owens	Barbara		Richard A.	Marion W. Joe, Jr. et al.	1052	61		lot 118 "Golden Grove" Woodside Mills Village, St. Ann lot 81+81A Fairview St.
23544 Mar 8, 1977	Owens		Alexander Jean		Alafair H. Alexander	1052	270		
23950 Mar 11, 1977	Owings		Mary C.		Richard A. Owings	1052	510		Lot 2 West Mt. View Ave Oakland Hgts. Sec B Balas Int. in Alley - for Orig. see deed 1049 pg 306 Forest - (2000 ft.) Lots 21+63 Henderson
24045 Mar 14, 1977	Owen		Myrtle R.		Henderson Forest Association	1052	583		
26061 April 1, 1977	Owens	David		Sharon J.	Robert M. Culbertson, Jr.	1053	829	14.33	Acres West Franklin Sp. Mills Ad. Sec. VI
26656 Apr 6, 1977	Owens			Viola	Bill A. Payne	1054	195		Lot 43 Henry St. Duncan Dates Tp.
27126 Apr 11, 1977	Owens		Keith A.		Margaret B. League et al.	1054	433		lot 1 (1/2 Acres) Open Hwy. Bellingham Sec II Smith
28385 Apr 22, 1977	Owens	Cleamie D.	Joseph F.		Jeffrey M. Lemoine et al.	1055	115		lot 156 Brookmere Rd. "Honeycreek"
29035 Apr 27, 1977	"		Winn +	William	Equitable Life Insurance	1055	412		lot 36 Dornington Dr

INDIRECT or GRANTEE Index to Deeds — Greenville County, S. C.

REG. U. S. PAT. OFFICE *Chas. M. Catts* County Indexes Since 1888 An Identifying Trade Mark

Open at Proper Tab according to First Letter or Letters of Name and refer to Buff Sub-Index sheet for page reference.

COTT FAMILY NAME INDEX No. 75 © 1949
MADE BY THE COTT INDEX COMPANY, COLUMBUS, OHIO
SOLD BY WALKER, EVANS & COGSWELL CO., CHARLESTON, S.C.

5
(9)

FILE NUMBER	DATE OF RECORD	GRANTEES FAMILY NAMES	GIVEN NAMES ABCDEFGHIJ	GIVEN NAMES JKLMNOPQ	GIVEN NAMES RSTUVWXYZ	GRANTORS	BOOK	PAGE	No. of Acres	BRIEF DESCRIPTION, LOCATION, ETC. (Not Warranted)
30895	May 13, 1977	Owens	Cynthia E.			William Margaret M. Reese	1056	560		"Jarrington Ave." Lot 45 Chesapeake Dr
34597	June 14, 1977	Owens		John		Marvin Mason	1058	558		Lot 10 Gaylord St. (7th Ave.) + 21st St. Judson Mills #2
35174	June 20, 1977	Owens	Colby D.			Daniel Eugene Reese	1058	868		Pt. Lot 74 "Camilla Park"
35146	June 29, 1977	"	"			William Mullikin Enterprises	1058	889	2.863	aco. Augusta Rd. U.S. Hwy # 251
"	"	"	"			Rebecca S.	1058	889		"
35171	June 20, 1977	Owens				R. Bruce D + D Development Co.	1058	890		"Country Club Exts" Lot 41 Douglas Dr.
36158	June 28, 1977	Owens	Bobby Eugene			Paul M. Jerry H. Compton	1059	449		2 breakfast Lot 61 Altcrest Dr. Etowah Curt Rd. (Blue Ridge Dr.) Highlands 10
51	July 1, 1977	"	"	Mildred	Vernon	Bergin M. Martelle	1059	694	5.38	aco. Wild Cat Creek + New Lugawo Rd. "Coleman Hgts."
1122	July 12, 1977	Owens	Donna J.			William Jackie C. Williams	1060	309		Lot 99 cor. Virginia Ave. + Lantz Tp.
1604	July 15, 1977	"	"			Ruby C. Lorena D. Sutherland	1060	662		Pt. Tract 7, Old Grove Rd
3342	Aug. 1, 1977	"	Dorothy W			Christopher S. Hudgins	1061	581		Lot 65 Old Mill Rd "Hillsborough" Sec. I Mauldin
"	"	"	Donald Lee			"	1061	581		"
3665	Aug. 3, 1977	"	Donna J.			William Jackie C. Williams, et al	1061	750		Lot 99 cor. Virginia Ave. + Lugawo Rd. "Coleman Hgts" For orig see deed bk. 1060 pg. 309
"	"	"	"			"	1061	750		"
6526	Aug. 29, 1977	Owings		Henry, Jr. & Lecky	Jonathan Wanda	Patrick M. Jansen	1063	643		Spring Rd "Vista Hills" Lot 122, Pt. lot 123 G. Kirk

INDIRECT or GRANTEE Index to Deeds — Greenville County, S. C.

5

(D)

REC. U. S. PAT OFFICE *Chas. McCath* County Indexes Since 1888 An Identifying Trade Mark

Open at Proper Tab according to First Letter or Letters of Name and refer to Buff Sub-Index sheet for page reference.

COTT FAMILY NAME INDEX No. 75 © 1949
MADE BY THE COTT INDEX COMPANY, COLUMBUS, OHIO
SOLD BY WALKER, EVANS & COGSWELL CO., CHARLESTON, S.C.

FILE NUMBER DATE OF RECORD	GRANTEES FAMILY NAMES	GIVEN NAMES ABCDEFGHIJ	GIVEN NAMES JKLMNOPQ	GIVEN NAMES RSTUVWXYZ	GRANTORS	BOOK	PAGE	No. of Acres	BRIEF DESCRIPTION, LOCATION, ETC. (Not Warranted)
7277 Sept. 1, 1977	Owens	Eliza C.			Barnes	1064	95	2 1/2	Sec. I Lot 35 Richmond Hills, "Henderson Forest"
9072 Sept. 20, 1977	Owens	Gundy Jo, et al			Joan G. Bradshaw	1065	140		Lot 11 Pittler Dr. + Allenda Ln.
10254 Sept. 30, 1977	"	Berry A. + Myrtle R.			Top Development Co. Inc.	1065	422		Lot 94, Brook Dr. "Pine Brook Forest" Sec I, Less Pt.
10608 Oct. 4, 1977	"	David S.			Ear, Inc.	1066	131		Bridge Rd.) St. Inn Lot, Unity Rd. (Wilson Pleasant Hill Rd. Highland Tp. Acres cor. Old Henry Mt. Rd. +
"	"	Brendolyn J.			" "	1066	131		
11856 Oct. 14, 1977	Owings	Austin			John S. Walker, as Spec.	1066	785		
13265 Oct. 19, 1977	"		Helma D.	Edmer B. Dunsan		1067	17	1	
12671 Oct. 24, 1977	Owens	Larry + Sheila Pam	Eugene	Milford S. Kelly		1067	232		Lot 15 Diverse Street
12779 Oct. 25, 1977	Owens	Larry S.			James W. Shelton	1067	276		Lot 33-B Acton St.
"	"	Margaret J.			" "	1067	276		
13458 Oct. 31, 1977	Owens	Harold Dennis	Joy G.		D. H. King, et al	1067	610		Via "Westwood" Sec III + IV, Austin Tp. Lot 270 Aspenwood Dr. + Sellowood Highland Tp.
13572 Nov. 1, 1977	"	Elizabeth S.			Citizens Corp.	1067	117		Lot Tutata Hwy. 19 Highland Tp.
13571 Nov. 1, 1977	"	Elizabeth S.			Teresa Diane Bryant, et al	1067	718		Lot. lot Hwy. 19 Parker Rd.
17517 Dec. 8, 1977	"	Jones Marion			Eugene H. Jones	1069	828		Tract A + Tract B + W Hills Tp.
17590 Dec. 8, 1977	"		(Alexander)	Shelby Jean + Ted Ellis Hyster Alexander		1069	855		Lot 9 Near ... Lane Rd.
17589 Dec. 8, 1977	"		(Alexander)	Shelby Jean + Ted Ellis Hyster Alexander		1069	856		Lot 2 Cedar Lane Rd.

INDIRECT or GRANTEE Index to Deeds — Greenville County, S. C.

REG. U. S. PAT. OFFICE *Chas. McClure* County Indexes Since 1888 An Identifying Trade Mark

Open at Proper Tab according to First Letter or Letters of Name and refer to Buff Sub-Index sheet for page reference.

COTT FAMILY NAME INDEX No. 75 © 1949
MADE BY THE COTT INDEX COMPANY, COLUMBUS, OHIO
SOLD BY WALKER, EVANS & COGSWELL CO., CHARLESTON, S.C.

(E)

FILE NUMBER	DATE OF RECORD	GRANTEES FAMILY NAMES	GIVEN NAMES ABCDEFGHIJ	GIVEN NAMES JKLMNOPQ	GIVEN NAMES RSTUVWXYZ	GRANTORS	BOOK	PAGE	No. of Acres	BRIEF DESCRIPTION, LOCATION, ETC. (Not Warranted)
18646	Dec. 20, 1977	Owings				Joseph M. Woodrow Owings	1070	479		Duncan Mill Village Lot 14 Wallace St. Sec. III
21421	Jan. 18, 1978	Owens				Nancy Alan T. Calhoun	1072	121		Glassy Mt. Tp. Lot 5 Lanier Dr. "Lake Lanier"
23386	Feb. 8, 1978	Owens				Scott D. John Timothy Jones, et al	1073	381		Lots 666 + 667 Glenolden Dr. "Lake Lanier"
" "	" "	"				Patricia P. " " "	1073	381		
25151	Feb. 27, 1978	Owings				Mitchell R. + Patricia B. + W. Aerials, Inc.	1074	233		Lot 8 Young Rd. Ordoro St.) Sec. II
25357	Feb. 28, 1978	Owings				Deroy Marjorie B. Grantie	1074	412		Lots 20 + 21 Second Ave. (Now Bridge Rd. Hunt Tp.
25738	Mar. 3, 1978	Owens				Helen B. Jewell Brown	1074	672		Quit-Calam. 68 Ac. New Dunham "Westmoreland Circle" Chick Springs Tp.
25762	Mar. 3, 1978	Owens				Vickey H. Gary D. O'Sullivan	1074	660		Lot 44 + pt. Lot 45 Pine St.
27614	Mar. 21, 1978	Owens				Helen G. Paula Belle Bridwell, et al	1075	679	5.75	Acc. Pollard Lane
27694	Mar. 21, 1978	Owens				Joel J. B. S. Register Company	1075	714		Pt. Lot 1
" "	" "	"				Nancy J. " " "	1075	714		
28200	Mar. 24, 1978	Owings				James M. Central Baptist Church	1075	964		2 Lots Mt. Creek Rd. Sec. II.
30394	Apr. 14, 1978	Owens				Linda B. Geneva W. Bryant	1077	119		Lot 188 Lynhurst Dr. "Oakcrest" Sec. I + II.
31150	Apr. 21, 1978	Owens				Debbie et al Clinton C. Noze, Jr. et al	1077	501		Lot 48 Olive Farm Dr. "Western Hills"
31394	Apr. 24, 1978	Owens				William B. et al The S/A Fortis Enterprises, Inc.	1077	617		Lot 8 Palamon St. "Centenary" Sec. II
" "	" "	"				Ronda D. et al " " "	1077	617		

INDIRECT or GRANTEE Index to Deeds — Greenville County, S. C.

(E) REG. U. S. PAT. OFFICE *Chas McCott* County Indexes Since 1888 An Identifying Trade Mark

Open at Proper Tab according to First Letter or Letters of Name and refer to Buff Sub-Index sheet for page reference.

COTT FAMILY NAME INDEX No. 75 © 1949
MADE BY THE COTT INDEX COMPANY, COLUMBUS, OHIO
SOLD BY WALKER, EVANS & COGSWELL CO., CHARLESTON, S.C.

FILE NUMBER DATE OF RECORD	GRANTEES FAMILY NAMES	GIVEN NAMES ABCDEFGH	GIVEN NAMES IJKLMNO	GIVEN NAMES PQRSTUVWXYZ	GRANTORS	BOOK	PAGE	No. of Acres	BRIEF DESCRIPTION, LOCATION, ETC. (Not Warranted)
31351 Apr 24, 1978	Owings		Nell		Margaret Wood	1077	599		Int. Lot 1 Maple Dr. Lt. Ann "Kingswood"
33027 May 5, 1978	Owens	et al Grace B.			Thomas C. Brussey, et al	1078	649		Lot 27 Kingswood Cir + E. George Rd (U.S. Hwy. 419) Saluda Tp.
35119 May 25, 1978	Owen		Sr. + Lawrence W.	Thomas E.	Norman F. Rule, et al	1079	795		Life Estate 7.69 Acres Pickens Rd.
36349 June 5, 1978	Owens			Yvonne V.	Mary Elizabeth Schenk Voria	1080	514		Gen. Power of Attorney
36641 June 6, 1978	Owings			Thelma D.	Elmer B. Duncan Miller, for Perry Ballenger	1080	621		Easement See I
36964 June 9, 1978	Owen	Arthur			Greenville County Tax Collector George T. for Gladys Crawford	1080	788		Lot 32 Lake View Dr. "Lucky Town"
37470 June 9, 1978	Owen	Arthur			Greenville County Tax Collector George T. Miller	1080	790		Lot 1264 Caledonia Rd. "Lake James"
38643 June 14, 1978	Owens			Walter J.	Arvis B. Owens	1081	129		Lot Lt Elliott St. Bates Tp.
38898 June 23, 1978	Owens		James J.		Annie Mae Bruce Owens	1081	899		General Power of Attorney
299 June 26, 1978	Owens		Maajster C.		Hard S. Stone	1081	954		Lot 5 Marie St. See II
511 July 5, 1978	Owens		James E. William	Ray	Century Associates Inc. court order 10-1-90 A 69012 on 10-5-90 09176	1082	513		Lot 131 Charter Oak Dr. "Pepperhew"
622 July 6, 1978	Owings		James R.	Cancelled Maurice Sr.	Gaylord J. Griffin, et al	1082	633		Agreement
569 July 1, 1978	Owens	Edith B. +		William	Hugh P. Shepard, et al	1082	680		Lot 20: Int. "Pine Litter" Sville
1111 July 7, 1978	Owens	Brenda			Walter D. Owens	1082	728		Int. lot 27-A Lyons Dr. "Terrace Acres"
1851 July 12, 1978	Owens		Marian B. +	William E.	Marion R. Owens	1082	960	.61	Acres Blumson Rd. Oakblum Tp. "Pleasant Valley"
July 18, 1978	Owens	Fredonia			Sec. of Housing + Ur. Dev.	1083	369		Lot 345 + pt. lot 344 Pacific Ave.

INDIRECT or GRANTEE Index to Real Estate Deeds -- Greenville County, S. C.

5

(F)

Open at Proper Tab according to First Letter or Letters of Name and refer to Buff Sub-Index sheet for page reference.

KEYS PRINTING CO., GREENVILLE, S. C.

FILE NUMBER DATE OF RECORD	GRANTEES FAMILY NAMES	GIVEN NAMES ABCDEFGHIJ	GIVEN NAMES JKLMNO	GIVEN NAMES PQRSTUVWXYZ	GRANTORS	BOOK	PAGE	NO. OF ACRES	BRIEF DESCRIPTION, LOCATION, ETC. (NOT WARRANTED)
9311 Sept. 22, 1978	Owens		et al Orion G.		Annie Bertha Owens	1088	401	2.08	Aca Owens Rd. Grove Tp.
" "	"		et al Lucy O.		" " "	1088	401		
9970 Sept. 27, 1978	Owens		et al Jimmy Lee		Sec. of Housing + Ur. Dev.	1088	756		Sot 41 Grealy Cir. "Paramount Park"
" "	"		et al Mary Lee		" " "	1088	756		
12535 Oct. 20, 1978	"	G. + Caligabith	Marl B.		Nelma Bruce Bldg. Inc.	1090	327		Sot 19 Pine Branch Forest "Sec. I"
13828 Nov. 2, 1978	Owens		Lillie, et al		Carolyn Austin	1091	132		Int. in all Real Estate of A.B. M. Junkin Estate Cleveland Tp.
" "	"		Lula, et al		" "	1091	132		
13827 Nov. 2, 1978	Owens		Lilli, et al		Carolyn Austin	1091	133	19.67	Acres Hog Branch Cleveland Tp.
" "	"		Lula, et al		" "	1091	133		
17051 Dec. 4, 1978	Owens		Lenard E.		Bobby Poole, et al	1093	82		Park" Bond for Title - Sot 39 "Paramount"
17289 Dec. 6, 1978	Owens		Margie W.		Lee F. Cooper	1093	259		Int. Sot O'Neal Tp. Terrace"
17288 Dec. 6, 1978	Owens		Michael H.		Floyd Duttles	1093	260		Sot 21 Zelma Dr. "Oakland"
22976 Feb. 6, 1979	Owens		William Ray		Vernell Williams	1096	581		Power of Attorney
22978 Feb. 6, 1979	Owens		William Ray		Vernell Williams <small>Buy atty. in fact William Ray Owens</small>	1096	589		Sot on a Proposed Rd. Saluda Tp. Sot 28 First St. Bates Tp. Tr. Post
22979 Feb. 6, 1979	Owens		Frances + Jimonia	William Ray	Vernell Williams <small>Buy atty. in fact William Ray Owens</small>	1096	588	2.0	Acres. Muck Creek Rd. Saluda Tp. Also

- next page -

INDIRECT or GRANTEE Index to Deeds — Greenville County, S. C.

KEYS PRINTING CO., GREENVILLE, S. C.

Open at Proper Tab according to First Letter or Letters of Name and refer to Buff Sub-Index sheet for page reference.

FILE NUMBER DATE OF RECORD	GRANTEES FAMILY NAMES	GIVEN NAMES ABCDEFGH	GIVEN NAMES IJKLMNO	GIVEN NAMES PQRSTUVWXYZ	GRANTORS	BOOK	PAGE	No. of Acres	BRIEF DESCRIPTION, LOCATION, ETC. (Not Warranted)
24492 Feb. 26, 1979	Owens		Ollis J. ^{etal}		J. Glenwood Clayton, et al	1097	408	20.08	Ceres Jumpin Mills Rd.
" "	"		Loulie L. ^{etal}		" "	1097	408		
26655 Mar. 19, 1979	Owens	Athilee M.	O'Neal M.		M. S. Jarrard	1098	678	12.4	Acc. Near Hwy. (U.S. 276)
26656 Mar. 19, 1979	Owens	Athilee M.	O'Neal M.		William Carl Poole	1098	679	10.5	Acc. Near Hwy. (U.S. 276)
26831 Mar. 20, 1979	Owens			James D.	Rebecca Lynn Dunlap	1098	783		Oaklawn Tp. sh. 1 Acre Stoddard Rd.
28055 Mar. 30, 1979	Owens		Dwayne G. ^{etal}		James W. Mahon	1099	527		Lot Lake Ed-Ja-Ma Dr. + Piedmont Half Course Rd. "Belle Terre Ceres" Sec. II
" "	"		Heraldine H. ^{etal}		" "	1099	527		
28497 Apr. 3, 1979	Owens			Todd	Ray J. Owens	1099	758		Also Tract 2 = 13.4 Acc. Sess pt. Grove Tp. Tract 1 = 31.45 Acc. M ^e Mahan Mill Rd.
29385 Apr. 10, 1979	Owings		Clinton B. ^{etal}		Reva Y. Edwards	1100	228	.2	Acre "Twelve Oaks Terrace" sh. in R/W. ingress + egress
" "	"		Elizabeth S. ^{etal}		" "	1100	228		
30899 Apr. 24, 1979	Owens			Luther, Dr.	Clarence Lee Owens (Charles Raymond Bolt.)	1101	111		Life Estate sh. Lot "Freetown"
31719 May 1, 1979	Owens		Carey ^{etal}		Charles R. Bolt, et al	1101	597		Lot 26 Charlene Drive "Greenfields" Ave. "Pleasant Valley"
32777 May 10, 1979	Owens		Harold		Fredonia B. Owens	1102	138		sh. Lot 345 + pt. Lot 344 Pacific
33522 May 10, 1979	Owens		Angel A.	+	Robert W. John Edward Kellett	1102	576		Lot 68 Nola St. "Downwood"
33610 May 17, 1979	Owens		Elmer D. ^{etal}		David G. Thomas	1102	794		Bond for Title - Lot 8 Hillville Tp.
" "	"		Gora Lee ^{etal}		" "	1102	794		

INDIRECT or GRANTEE Index to Deeds — Greenville County, S. C.

(G)

KEYS PRINTING CO., GREENVILLE, S. C.

Open at Proper Tab according to First Letter or Letters of Name and refer to Buff Sub-Index sheet for page reference.

FILE NUMBER DATE OF RECORD	GRANTEES FAMILY NAMES	GIVEN NAMES ABCDEFGH	GIVEN NAMES IJKLMNO	GIVEN NAMES PQRSTUVWXYZ	GRANTORS	BOOK	PAGE	No. of Acres	BRIEF DESCRIPTION, LOCATION, ETC. (Not Warranted)
36671 June 11, 1979	Owens		Lesley A.		Curtis N. Forrester	1104	557		Lot 6 East Washington St. + Rector St.
37322 June 15, 1979	"		Mary E. +	Refugio Henry	Thomas F. Wilson, et al	1104	913		Lot 235 Scarlett St "Sherwood Forest"
111 July 2, 1979	Owings	et al Carl Y.			Drewell A. Bullock et al	1105	928		Lot 48 Lusk St. + Rita St.
" " "	"	et al Elizabeth B.			" "	1105	928		"Bishop Hgts." Mauldin
718 July 6, 1979	Owens	Diace B.	Joe Pat		Jack V. Hunt, et al	1106	308		Lot 170 "Heritage Lakes"
826 July 9, 1979	Owens			Phyllis B.	Jan J. Stover	1106	379		Lot 109 "Poinsettia" Sec. III
840 July 9, 1979	Owings			et al William D.	Country Club, Inc. Carolina Springs Golf	1106	360		Lot 71 Carolina Way "Country Etc." Sec. I
" " "	"			et al Vickie S.	" "	1106	360		
1013 July 10, 1979	Owens	B. Frank, et al			J. P. Stevens & Co. Inc.	1106	456		Restriction Amended - see Orig see deed bk. 559 pg. 84
" " "	"	Ella Mae, et al			" "	1106	456		
1096 July 11, 1979	Owens	Betty S.	James Robert		Charles H. Stone, et al	1106	479		Etc. - Piedmont Lot 30 E. Monticello "Monticello Sec. I
1667 July 16, 1979	Owens	Clarence S.	+ Regina		Floyd H. Hall	1106	759		Lot 123 Camden Dr. "Rockvale"
2545 July 23, 1979	Owens	et al Edmer			David C. Thomas	1107	461		Lot 8 D'ville Tp.
" " "	"	et al Cora Lee			" "	1107	461		
2942 July 26, 1979	Owens			Preston J.	Now Betty Louise Taylor Betty Louise Taylor	1107	867	2.87	Acc. Ponder Rd. Hills No. I"
6269 Aug 22, 1979	Owens	S. Barbara	John S.		et al Michael H. Sullivan	1109	277		Lot 24 Kathryns Court "Chestnut"

INDIRECT or GRANTEE Index to Deeds — Greenville County, S. C.

KEYS PRINTING CO., GREENVILLE, S. C.

Open at Proper Tab according to First Letter or Letters of Name and refer to Buff Sub-Index sheet for page reference.

FILE NUMBER	GRANTEES	GIVEN NAMES	GIVEN NAMES	GIVEN NAMES	GRANTORS	BOOK	PAGE	No. of Acres	BRIEF DESCRIPTION, LOCATION, ETC. (Not Warranted)
DATE OF RECORD	FAMILY NAMES	ABCDEF GH	IJKLMNO	PQRSTU VWXYZ					
6412 Aug. 23, 1979	Owens		Mattie Lucille		John Thomas Owens, Jr.	1109	950		(Dyer St.) Morgan Hills Thiville Tp. Life Estate. Lot 101 Parker Ave.
6940 Aug. 28, 1979	Owens		Maudie S.		H. P. Roberts, III	1110	283		Lot 2 Berkshire Ave.
7236 Aug. 30, 1979	Owens		Joe B.		Maggie Owens Featherston	1110	441	2.29	Acc. Chick Springs Tp.
7518 Aug. 31, 1979	Owens			Ray S. et al	C. R. Maxwell	1110	586		Unit 6 Balfour Ct. Cond. Horiz. Prop. Regime
" "	"			Dallie B. et al	" "	1110	586		
9330 Sept. 18, 1979	Owens	Betty S.	James R.		G. Gordon Ballaw	1111	747		Lot 31 "Monticello Estd."
9914 Sept. 21, 1979	Owens	Billy S.			Billy F. Owens, Jr.	1112	28		Mt. Top. Int. Lot 61 "Western Hills" Paris Chick Spg. Tp.
11240 Oct. 2, 1979	Owens		Elizabeth C. Mary		Arnie Bell Brown Copeland	1112	868	2.87	Acres @ Neal Tp. Also: 2.35 Acres
11843 Oct. 9, 1979	Owens	Betty S.	Robert James		Charles W. Watson, et al	1113	223		"Monticello Estd." Lot 29 Monticello Rd.
14058 Oct. 26, 1979	Owens		John Thomas et al		Marie P. Stancil et al	1114	320		Lot 29 "Blue Berry Park"
" "	"		Nancy Jo et al		" "	1114	320		
16509 Nov. 15, 1979	Owens	Georgia R.			Alma S. Dodd et al	1115	669		"Meadowbrook Farms" Bates Tp. Int. Pt. lot 27 Joler Rd
18304 Dec. 3, 1979	Owens			William G.	AKIA Robert Lee Gordon, Jr. Robert Lee Gordon et al	1116	712		Lot 30 Cox Hs. "Sunny acres" "Paramount Park"
20720 Dec. 28, 1979	Owens		Mary Lee		Jimmy L Owens	1118	96		Int. lot 14 Crosby Circle
23735 Feb. 4, 1980	Owens	Betty L. & James R.			Wiburn L. Charis et al	1120	28		Lot 81 7. Monticello Rd. "Monticello Estd." Mills" Brandon Dec. I
24654 Feb. 14, 1980	Owens			Wilhelmina	Calarence Lee Owens	1120	560		Int. Lot 117 Draper St. "Alney"

INDIRECT or GRANTEE Index to Deeds — Greenville County, S. C.

5

(W)

KEYS PRINTING CO., GREENVILLE, S. C.

Open at Proper Tab according to First Letter or Letters of Name and refer to Buff Sub-Index sheet for page reference.

FILE NUMBER DATE OF RECORD	GRANTEES FAMILY NAMES	GIVEN NAMES ABCDEFGHIJ	GIVEN NAMES JKLMNO	GIVEN NAMES PQRSTUVWXYZ	GRANTORS	BOOK	PAGE	No. of Acres	BRIEF DESCRIPTION, LOCATION, ETC. (Not Warranted)
25299 Feb. 21, 1980	Owens				Valerie O. Burgin Valerie O. Hughes	1120	889		Lot 7 Berea Lane
25712 Feb. 26, 1980	Owens	a Del. Corp. Corning Fiberglas Corp.			B. O. Thomason, Jr. Agent	1121	103	} Assignment of option to Purchase Real Estate. See orig see deed bk. 1112, Pg. 420	
" "	"	"	"	"	" " " "	1121	103		
25715 Feb. 26, 1980	"	a Delaware corp. Corning Fiberglas Corp.			Benjamin S. Few Jr. et al	1121	104		25.69
26283 Mar. 3, 1980	"			John Thomas, Jr.	Claudia Ann Lollis	1121	488		Int. lot 101 "Morgan Hill" Dville Tp
26843 Mar. 10, 1980	"			William C. et al	Mulikin Enterprises a pto.	1121	838	} 1.628 Acres	
" "	"			Rebecca S. et al	" "	1121	838		
27055 Mar. 18, 1980	Owens	Summey Carolyn R. Cole Carolyn R.			William O. Cole	1122	293		"Carolina Hgts." sec. II Int. lot 3 Theodore Circle O'Neal Tp
27664 Mar. 18, 1980	Owens	Audrey K.		William A.	Sharon P. Mason et al	1122	304	2	acres Washington - O'Neal Rd.
30172 Apr. 11, 1980	Owens	Frances Jimmie			William Ray Owens	1123	832		Int. Lot Seluda Tp.
30171 Apr. 11, 1980	Owens			William Ray	Jimmie Frances Owens	1123	833		Lot 28 First St. Int. Reat. Bates Tp.
31084 Apr. 22, 1980	Owings			Mary D. et al	B. Tom Batson Jr. et al	1124	425		Int. lots 20 + 22 Ardura St. "Park Place" Fairview (Swing)
31084 Apr. 22, 1980	Owings			Mary D. et al	B. Tom Batson Jr. et al	1124	426		Int. lot 1 Park Place Blk D (512)
32775 May 9, 1980	Owens			Sharon S.	Alton R. Taylor et al	1125	518	1	acre Greenville Rd. St.
34527 May 30, 1980	Owings			James M.	Burrell-Drum Inc.	1126	684		Lat Con. Stall St. + Stratham Bates Tp.
329 July 3, 1980	Owens	Andy Bruce			W. H. Surett	1128	650	1	acre - Lat Chestnut Ridge Rd.

INDIRECT or GRANTEE Index to Deeds — Greenville County, S. C.

KEYS PRINTING CO., GREENVILLE, S. C.

☞ Open at Proper Tab according to First Letter or Letters of Name and refer to Buff Sub-Index sheet for page reference.


(5)
(1)

FILE NUMBER	GRANTEES	GIVEN NAMES	GIVEN NAMES	GIVEN NAMES	GRANTORS	BOOK	PAGE	No. of Acres	BRIEF DESCRIPTION, LOCATION, ETC. (Not Warranted)
DATE OF RECORD	FAMILY NAMES	ABCDEFGH	IJKLMNO	PQRSTUVWXYZ					
328 July 3, 1980	Owen	Bruce Eugene			Andy Bruce Owen	1128	651		Lot Chestnut Ridge Rd. Bates Tp. Old Paris Mt. Rd.
1520 July 17, 1980	Owen	Charles A., Jr.			Bertha H. Owen	1129	410		Pt. Lot 5 Hwy 25 Also int. Pt. Development
6609 Sept. 2, 1980	Owens			Preston J. D.	John B. Fisher, Sr. et al	1132	417		Lots 1834 + 1836 Lake Lanier mt. Tp. also R/W
7202 Sept. 5, 1980	Owens		Jerry D. & Sharon W.		Helen C. Cobb Co. Exec. of Estate of Marie Piedmonte	1132	686		Parcel Hwy 318 (Dug Hill Rd) Glazey
9180 Sept. 23, 1980	Owens			William S.	Southern Bank & Trust Bryanley	1133	990		Lot 6 Parr Estates
11549 Oct 13, 1980	Owen	Boye D. et al			Seaside Six	1135	316		Partnership Agreement Hors. Pky. Rd.
13591 Oct. 30, 1980	Owens	Barbara J. &		Walter H.	Cothran & Darby Bldg Inc. Investors a Gen Pk.	1136	441		Unit 6-C Sugar Creek Villas Prop. Req.
14604 Nov. 10, 1980	Owen	Diane R. & James P. III			Oak Grove Village Incl & its adm.	1137	73		Unit 25, Oak Grove village Condo Horiz
14994 Nov. 14, 1980	Owens	Betty L. & James R.			Marion W. Fore, Jr. et al	1137	332		Lot 80 Monticello Eata.
14993 Nov. 14, 1980	Owens		Marian M.	Wallace M.	Annie Mae McKinney	1137	333		Pt. lot 32 + lot 33 Austin Tp.
15484 Nov. 19, 1980	Owens		Kathleen B.		Gertrude Burgin	1137	574		Lots 34, 35, 36 Chick Springs Tp. Su. II
15973 Nov. 25, 1980	Owen			William B.	Ronda D. Owen	1137	888		Int lot 8 Palamon St. "Canterbury"
17895 Dec. 15, 1980	Owens			Theodore	Nellie Cook	1138	930	1.01	Acres Austin Tp.
19427 Jan. 5, 1981	Owens	Fred W. & Mattie Lee			Lila Ruth Godfrey	1140	138		Pt. lot 68 Sandra St. Prop. Req.
19925 Jan. 9, 1981	Owings	Dorothy W.			Cothran & Darby Bldg Inc. et al	1140	517		Unit 4-A Sugar Creek Villas Horiz.
21240 Jan. 23, 1981	Owens	Doris B.			James B. Buchanan	1141	457	.64	acre Cleveland Tp.

INDIRECT or GRANTEE Index to Deeds — Greenville County, S. C.

(5 I)

KEYS PRINTING CO., GREENVILLE, S. C.

 Open at Proper Tab according to First Letter or Letters of Name and refer to Buff Sub-Index sheet for page reference.

FILE NUMBER DATE OF RECORD	GRANTEES FAMILY NAMES	GIVEN NAMES ABCDEFGHIJ	GIVEN NAMES JKLMNO	GIVEN NAMES PQRSTUVWXYZ	GRANTORS	BOOK	PAGE	No. of Acres	BRIEF DESCRIPTION, LOCATION, ETC. (Not Warranted)
22366 Feb. 5, 1981	Owens	Crystal P.			John D. Owens	1142	283	1.58	Acres unnamed Rd. Butler Jr. Less Portion
23032 Feb. 13, 1981	"	Austin L.			Wooten Corp. of Wilmington	1142	687		Lots 8 & 9 Laurens Rd. Hampton Annex
23340 Feb. 18, 1981	"	Ansel C.			Ocie F. Owens	1142	928		Power of Attorney Mt. Tp.
24028 Feb. 25, 1981	"	Elizabeth P.			Billy F. Owens	1143	252		Int lot 61 Western Hills Paris
24316 Feb. 27, 1981	Owings	Linda P.	Steven H.		Pebblepart, Ltd. & S.C. Ltd. Int & do Admin.	1143	394		Lot 17 Pebble Creek Ph. II Sec II
25120 Mar. 9, 1981	Owens	Betty L.	James R.		Marion W. Fore, Jr. et al	1143	915		Lot 28 Monticello Estate Jr.
26244 Mar. 20, 1981	Owen	Andy Bruce			Bruce Eugene Owen	1144	710		Tract Chestnut Ridge Rd. Bates For Aug. 1981 Deed Bl. 1128 Pg. 651
26243 Mar. 20, 1981	Owen	Eugene Bruce			Andy Bruce Owen	1144	711		Tract Chestnut Ridge Rd. Bates Jr
27443 Mar. 31, 1981	Owen	A. L. Jr.			Avery T. McHone	1145	391		} Lot 22 Echols Dr.
"	"	Gayle T.			" " "	1145	391		
30291 Apr. 29, 1981	Owens	Elizabeth L.	Jack	Douglas	Renfrow C. Galloway	1147	142		Lot 121 "Heritage Lakes" Eastview Hqts. Austin Tp.
30500 May 1, 1981	Owings	Nancy S.	Serry K.		Robert F. Coleman	1147	237		Lot 23 & Pt. lot 22 Eastview Dr.
30998 May 6, 1981	Owens			William T.	Norman L. Gibbs	1147	556		Lot 5
2383 July 28, 1981	Owens	Dorothy W.	John Thomas		John Thomas Owen	1152	498	3.23	Acres Sec. 8
2505 July 29, 1981	Owens	Diane T.	James E.		Clarence D. Self, Jr. et al	1152	550		Lot 300 Swinger Rd. "Swinger Place"

INDIRECT or GRANTEE Index to Deeds — Greenville County, S. C.

KEYS PRINTING CO., GREENVILLE, S. C.

Open at Proper Tab according to First Letter or Letters of Name and refer to Buff Sub-Index sheet for page reference.

(J)

FILE NUMBER	DATE OF RECORD	GRANTEES FAMILY NAMES	GIVEN NAMES ABCDEFGH	GIVEN NAMES IJKLMNO	GIVEN NAMES PQRSTUVWXYZ	GRANTORS	BOOK	PAGE	No. of Acres	BRIEF DESCRIPTION, LOCATION, ETC. (Not Warranted)
2625	July 30, 1981	Owen	Ann				1152	597		Affidavit
3757	Aug. 11, 1981	Owens	Furman Lee			Faye Owens Bram	1153	358		Anderson Hwy Grove Tp. Int 1 9/10 Acs. Dills-Piedmont-
3978	Aug. 13, 1981	Owen		Lawrence W. Jr.		Thomas E. Owen	1153	473		Int. 7.69 Acs. (US Hwy 414) Saluda Tp
4812	Aug. 21, 1981	Owens		Lois S.		Mary Sims	1153	904		# 25 Life Estates .837 acres Hwy
5858	Sept 2, 1981	Owens				Richard D. ^{etal}	1154	504		Lot 73 Brentwood Way
" "	" "	"				Sandra P. ^{etal}	1154	504		"Brentwood" Sec III South
6737	Sep 14, 1981	Owens				R. D. ^{etal}	1154	999		1 Acs Dublin Bridge Rd.
" "	" "	"				Diane ^{etal} Polly	1154	999		
8496	Oct. 5, 1981	Owens		Kathleen B.		J. Mark Wells, Jr. ^{etal}	1156	213		Estate Sec 5 Lot 3 Carolina Ave. East Highland
9680	Oct. 16, 1981	Owen				Virginia C. Anne Owen Bentry	1156	940		Int Lot Arlington Ave.
10199	Oct. 23, 1981	Owens				Robert E. Luanne S. Owens	1157	208		Int Lot 65 Colonia Company
12449	Nov. 20, 1981	Owens	Betty D.			Harriett H. Durham	1158	623		Power of Attorney
14214	Dec. 16, 1981	Owens				Shell Oil Co. ^{a del Coy.}	1159	543		Lot, Pendleton & Mallard St Tp.
15254	Dec. 31, 1981	Owens		Lillie Mae		James McJunkin, ^{etal}	1160	392		Int. Lot I = 3.27 Acs Cleveland Mill Sec. 2
16797	Jan. 27, 1982	Owen				Thomas M. Jimmy A. Davis	1161	496		Lot 62 (22) YMCA St. Victor Monaghan Page Sec III "
18329	Feb 16, 1982	Owens	Calby D.			Roy B. Williams, ^{etal}	1162	496		Lots 118 & 119 Mary St. Camille

INDIRECT or GRANTEE Index to Deeds — Greenville County, S. C.

(J)

KEYS PRINTING CO., GREENVILLE, S. C.

Open at Proper Tab according to First Letter or Letters of Name and refer to Buff Sub-Index sheet for page reference.

FILE NUMBER DATE OF RECORD	GRANTEES FAMILY NAMES	GIVEN NAMES ABCDEFGHIJ	GIVEN NAMES JKLMNO	GIVEN NAMES PQRSTUVWXYZ	GRANTORS	BOOK	PAGE	No. of Acres	BRIEF DESCRIPTION, LOCATION, ETC. (Not Warranted)
20278 Mar 11, 1982	Owens	Ms. Helen C.			Highway + Public Transportation South Carolina Dept. of	1163	714		Lot, Green
20667 Mar 16, 1982	" "	David B.			Mary Elizabeth C. Owens	1163	935	.96	Acres O'Neal 2p.
20778 Mar 17, 1982	"			Delona D.	Mamie O. Ellis	1164	12		Pt. lots 34+35 Beam St. (formerly in 1/2 block) Green - Chick 5pg. 2p.
20871 Mar 14, 1982	"	Bobby A. et al			Linda L Landreth	1164	47		Int. unit 28 Stanley Dr. "Harbor Town"
" "	"	Frances J. Landreth et al			" " "	1164	47		
20939 Mar 19, 1982	"	Albert W. &		Shelby S.	Albert D. Owens et al a Gen Pts	1164	102		Deed bk 952. Pg. 319 Lot Hunter Bridge Rd. for orig see Laurens Dr. & County Rd
21454 Mar 26, 1982	Owens	Brother Mc.			Southeastern Enterprises	1164	418	9.0±	Acres Cr. Griffin Dr. Flora
22195 Apr 2, 1982	Owings		J. R. Jr.	Rebecca R.	J. R. Owings	1164	899		Lot 2 Medical Court
22802 Apr 12, 1982	Owens			William C.	John Henry R. Brantley, et al. Master Frank P. Mc. Norman, Jr.	1165	237		Lot Cleveland Tp. also pers. prop.
"	"			Rebecca S.	" " " " "	1165	237		
22844 Apr 13, 1982	Owings			Park, et al	J. W. Welch	1165	273		Int. Lot 44 Gridley St.
26942 June 2, 1982	Owens	Frances J.			Kenneth S. Owens	1167	912		Int. Lot 14 Neal Cr. "North Acres"
27361 June 7, 1982	Owings		Linda P.	Steven H.	Sam M. Pringle, et al	1168	205		Lot 2 Hudson Rd. Butler Tp. Mills Sec. 3
110 July 1, 1982	Owens	Austin L.			Claude E. Owens	1169	578		Int. Lot 69(4) Blake St. Dunean Mills, Sec. 3
111 July 1, 1982	Owens	Austin L.			Coralee J. Owens	1169	579		Int. Lot 69(4) Blake St. Dunean

INDIRECT or GRANTEE Index to Deeds — Greenville County, S. C.

KEYS PRINTING CO., GREENVILLE, S. C.

Open at Proper Tab according to First Letter or Letters of Name and refer to Buff Sub-Index sheet for page reference.

FILE NUMBER DATE OF RECORD	GRANTEES FAMILY NAMES	GIVEN NAMES ABCDEFGHIJ	GIVEN NAMES JKLMNO	GIVEN NAMES PQRSTUVWXYZ	GRANTORS	BOOK	PAGE	No. of Acres	BRIEF DESCRIPTION, LOCATION, ETC. (Not Warranted)
228 July 2, 1982	Owens		Loulie Latimer		Mary Sue Latimer ^{Wesberry}	1169	625		Limited Power of Attorney
2732 Aug. 3, 1982	Owens	Donald E.	etal		Ms. Munchies of S.C. Inc.	1171	328	}	Lot 7 Bent Bridge Rd. (formerly Harris Rd) Also: Part Lot 20
"	"	Gwen M.	etal		" " " " "	1171	328		
3180 Aug 9, 1982	Owen	Donnie & Janice RMC	8-29-85 BK 1621	8-29-85 BK 1621	James L. Keese ^{etal}	1171	737		
3402 Aug 10, 1982	Owens		Julius F.	etal	B. F. Turner	1171	831	} 1/4	acs. Old Pulger Rd. Grove Tp.
"	"		Mary C.	etal	" " "	1171	831		
5915 Sept 8, 1982	Owens			Bynum Patsy Ruth	Otis Harold Owens	1173	528		Rd. "Pine Forest" Lot 223 Mapleton Dr. + Old Trail Monaghan Mills, Sec. 2
6935 Sept. 20, 1982	Owen	David L.			Louise W. Ballenger	1174	245		Lot 96 Beattie St. Victor
10631 Nov 1, 1982	Owens	Clarence R. + Mildred D.			The Fortis Corp.	1176	423		Lot 98 wedge field Sec. I
10798 Nov. 3, 1982	Owens		Joe Pat		Grace B. Owens	1176	543	}	Int. Lot 7 Cor. Hyde Cr. + Pleasant Dr. also Lot 6 Pleasantdale Dr. Mauldin, Austin Tp.
"	"		"		"	1176	543		
13769 Dec. 7, 1982	Owens		Jrene B. + R. Hunter		William James Barnes ^{etal}	1178	512		
15211 Dec. 22, 1982	Owens		Frances Jimmie		William Ray Owens	1179	404		Lot Saluda Tp. App. Tp. Green
20358 Feb. 16, 1983	Owens		Insurance, Inc.		Elmer S. Wilson	1182	694		Lot 34 Maple Heights Chick
21905 Mar 3, 1983	Owen		James Palmer Jr.		James Palmer Owen	1183	644		Durable Power of Attorney
22041 Mar. 4, 1983	Owens		James D.	etal	Annie L. Check	1183	803		Bond for title 2.09acs. New Cut

INDIRECT or GRANTEE Index to Deeds — Greenville County, S. C.

(K)

KEYS PRINTING CO., GREENVILLE, S. C.

Open at Proper Tab according to First Letter or Letters of Name and refer to Buff Sub-Index sheet for page reference.

FILE NUMBER DATE OF RECORD	GRANTEES FAMILY NAMES	GIVEN NAMES ABCDEFGHIJ	GIVEN NAMES JKLMNO	GIVEN NAMES PQRSTUVWXYZ	GRANTORS	BOOK	PAGE	No. of Acres	BRIEF DESCRIPTION, LOCATION, ETC. (Not Warranted)
23360 Mar. 17, 1983	Owings	Agnes H.			Maudie M. Lindsay	1184	596		Power of attorney
23359 Mar. 17, 1983	"	Agnes H.			Jose B. Lindsay	1184	601		Power of attorney
23407 Mar. 17, 1983	Owens		Marjorie B.	mills	Randall Leon Owens	1184	559		3 parcels Wynwood Sec. I Sville
23723 Mar. 21, 1983	Owens			William	James R. Britt	1184	724		Lot 510 Chatwood Court Trust Hgt's
23745 Mar. 21, 1983	Owen	Donald E.	Miriam H.		Maxwell Campbell Lusty	1184	736		Lot 72 Old Mill Rd. "Edwards"
24694 Mar. 30, 1983	Owens	Eleanor M.			Calvin L. Parker, III	1185	194		Lot 75 Stratton Place
27064 Apr. 18, 1983	Owen		Joan	Richard	William S. Hammel,	1186	543		Lot 17 Camelot Dr. "Woodall"
29782 May 10, 1983	Owens		Michael D.		Jimmy C. Dixon, et al	1187	981		Lot 9 Perkins Mills Rd. East Highlands Green
31160 May 23, 1983	"			W. Ristey	Sam N. Hendrix	1188	711		Lot 2 Wood Ave (Formerly Park St)
31900 May 27, 1983	Owens	David M.	Marcia P.	Individually as executrix	Ronald F. Taylor, et al	1189	60		Lot 43 Dianne Ave Spencer St.
32790 June 3, 1983	Owings			Park et al	Nazel H. Roberts	1189	675		Lots 11 + 24 Wakefield Street +
33332 June 4, 1983	Owens		Kenneth W.		Betty Jane Owens	1189	922		Power of attorney
33671 June 13, 1983	Owens	B. Donald, et al			Kenneth B. Hopper	1190	71		Bond for title - Lot 2 Co 2 Edwards + other road
" " " "	"	Elida J. et al			"	1190	71		
34400 June 17, 1983	Owens	Eula		Vernon	Harriett S. Baker	1190	687		Hills Lot 26 Saponce Drive Indian College site
326 July 5, 1983	Owings	Catherine Agnes			Maudie M. Lindsay	1191	722		Lot 56 Co. Griffin Dr. + Princeton Dr.

INDIRECT or GRANTEE Index to Deeds — Greenville County, S. C.

KEYS PRINTING CO., GREENVILLE, S. C.

Open at Proper Tab according to First Letter or Letters of Name and refer to Buff Sub-Index sheet for page reference.

()

FILE NUMBER DATE OF RECORD	GRANTEES FAMILY NAMES	GIVEN NAMES ABCDEFGH	GIVEN NAMES IJKLMNO	GIVEN NAMES PQRSTUVWXYZ	GRANTORS	BOOK	PAGE	No. of Acres	BRIEF DESCRIPTION, LOCATION, ETC. (Not Warranted)
2108 July 19, 1983 3986	Owings				Zelotes H. Willie L. Vaughn	1192	639		Austin Sp Lot 30.28 Acres Scuffletown Rd
Aug 3, 1983 4877	Owens				William J. Gordon E. Keene	1193	710	2.06	Acres = Pt. Lot 4 W. Georgia Rd. Georgia Rd. Kingwood
Aug 10, 1983 6877	Owens	Grace B.			Doris O. Hentry et al	1194	175		Int. Lot 27 Cor. Kingwood Cir. + E. Chapelwood Sp
Aug 25, 1983 6869	"				R. Bruce James H. King Jr.	1195	113		Pt Lot 77-A Oil Camp Trail
Aug 29, 1983 7470	"				Virginia C. Roberta O. Taylor	1195	195		Sub Lt Arlington Ave
Sept 1, 1983 9221	"				Kimberly et al Frank W. McClure	1195	583		Lot 29 Paris View Sec I
Sept 19, 1983 12187	"	Benny Ray +			Sarah Jane R. Farley H. Jones	1196	556		Pt. lot 9 Curtis Rd. Lakes
Oct 13, 1983 12590	"				Jackie L. + Stephen D. San-Rel Builders	1198	386		Lot 24 Harness Tr. Heritage
Oct 17, 1983 16390	"	Audrey B. +			William A. Mark E. Hughes et al	1198	663		Lot 14 North Lake Hills
Nov 21, 1983 17724	"				Nancy B + William P. Caroline J. Poon	1200	852		Lots 51, 52, 53 Avalon Estates
Dec 7, 1983 18046	Owens				Mary Ann Ernest O. Sambrell	1201	723	1	ac. W. Ridgeway Rd.
Dec 6, 1983 " "	Owens				Oscar C. et al Oscar C. Owens et al	1201	980		Tract 1 Int tract 2 Lanier Dr Lake Lanier
" "	"				Nancy E. Ford et al Oscar C. Owens et al	1201	980		
Nov 16, 1983 20674	"				Louise W + Wyatt J. Linda Lou Scribner	1202	666		Lot 112 Cambreak Sec I
Jan 3, 1984 " "	"				Harold N. et al Virgil J. Buck et al	1203	579		Lot 105, Newgate Dr. Bellingham Sec II, S'ville
" "	"				Fredonia B. et al " " "	1203	579		

INDIRECT or GRANTEE Index to Deeds — Greenville County, S. C.

KEYS PRINTING CO., GREENVILLE, S. C.

Open at Proper Tab according to First Letter or Letters of Name and refer to Buff Sub-Index sheet for page reference.


FILE NUMBER DATE OF RECORD	GRANTEES FAMILY NAMES	GIVEN NAMES ABCDEFGHIJ	GIVEN NAMES JKLMNOPQ	GIVEN NAMES RSTUVWXYZ	GRANTORS	BOOK	PAGE	No. of Acres	BRIEF DESCRIPTION, LOCATION, ETC. (Not Warranted)
21000 Jan 5, 1984	Owens	Frances			Clarence Owens	1203	825		Int. 60.3 Acres, S.C. Hwy 8 Forest
21502 Jan 10, 1984	"	Cathy D. + James S.			Richard Hall et al	1204	59		Lot 91, Sir Abbott St. Sherwood Phyllis Shady Rd.
22290 Jan 18, 1984	"	Barbara Bakery etc			Wilkens + Co.	1204	690		Quit Claim Deed - Int. Parcel Sp.
22683 Jan 20, 1984	"	Doris D.			Bankers Trust of S.C.	1204	886	3.69	Acres, Bear Hwy, Cleveland
23418 Jan 30, 1984	"	Deborah L. + Harry R.			Marion R. Owens	1205	349	2.90	ac. Alverson Rd.
24032 Feb 3, 1984	"	Ben Dudley			Jessie Lee Smith	1205	709		General power of attorney
24043 Feb 3, 1984	"	Ben Dudley + Viola J.			Jessie Lee Smith	1205	711		Lot 85 Burdett Estate
26379 Feb 28, 1984	"	Furman			Mary O. Pace	1207	38		Power of attorney
26378 Feb 28, 1984	"	Furman			S. B. Pace	1207	46		Power of attorney
27698 Mar 5, 1984	Owen	Elizabeth + John A.			Thomas B. Cross	1207	449		Lot 17 Greenfields Hwy 414)
29286 Mar 23, 1984	"			Thomas E. Lawrence	W. Owen, Jr.	1208	811		Int. 7.69 acs. Pickens Rd. (U. S.)
29736 Mar 27, 1984	Owens	Eddie L. +		Jerry C.	William C. Baker	1208	979	0.51	ac. Quillen Ave. St. Inn
32879 Apr 20, 1984	"		Marion J.		Lucile H. Jones	1210	960		Power of attorney Eastgate Village
32940 Apr 20, 1984	"	Gerald L.			Burton John Felt, Jr.	1210	965		Lot 37 Bearfawn Cr.
32867 Apr 20, 1984	"		Marion J. etc		Lucille H. Jones	1210	933		Int. 0.49 ac. North Park Rd.
35618 May 4, 1984	"	Kathy Diane			Rudolph Locke	1212	480		Lot, Hwy. 20, Brown Sp.

INDIRECT or GRANTEE Index to Deeds — Greenville County, S. C.

Open at Proper Tab according to First Letter or Letters of Name and refer to Buff Sub-Index sheet for page reference.

FILE NUMBER DATE OF RECORD	GRANTEES FAMILY NAMES	GIVEN NAMES ABCDEFGHIJ	GIVEN NAMES KLMNO	GIVEN NAMES PQRSTUVWXYZ	GRANTORS	BOOK	PAGE	No. of Acres	BRIEF DESCRIPTION, LOCATION, ETC. (Not Warranted)
35997 May 15, 1984	Owens		Leslie		The Fortis Corp.	1212	695		Townhouses Ph. V Lot 7-3 Woodwind
35969 May 15, 1984	"	Furman B. Jr.	etal		for William R. Harris Master W. Daniel Garbaroff Jr.	1212	698	0.73	Acres S.E. Hwy 20 & Beam Rd. Brome Sp. Also personal property also parcel withon Br. Rd. Fairview Sp. Lot Wilson Bridge Rd (Benja Rd) Acres
"	"	Furman Lee	etal		for William R. Harris Master W. Daniel Garbaroff Jr.	1212	698		
38918 June 8, 1984	"			Larry Ronald	Frank W. Thomason	1214	575		
39179 June 12, 1984	"	Barbara C.			William J. Owens	1214	697		Int Lot 30 Cox Dr. Sunny
40600 June 25, 1984	"		Jimmy Lee		Willie Mae Edwards	1215	582		Lot 2 Woodside Mills Sec. A
41197 June 29, 1984	"		Larry S.		Walter J. Owens	1215	924		Lot Elliott St. Bates Sp.
319 July 3, 1984	"	Barbara P.	William J.		Rep. C. Darnell	1216	168		Lot 3 Valley St. Valley Ave.
3495 Aug 1, 1984	"		Lenwood A.		Christopher A. Jones	1218	467		Lot 9 Lee East Ct. Lee East Hampton Gardens Sec 3
4635 Aug 13, 1984	"	Bartholomew +	William A.		Margarete P. Bigalke	1219	163		Lot 95 Bulfer Dr. Wade Cleveland Sp.
075 23 Sept 6, 1984	"			Walter J.	SKA Geneva J. Waldrop Geneva J. Owens	1221	132		Int Tract Beer Hwy
8174 Sept 13, 1984	"		Louise L.		Ladie P. Chappell	1221	701	4.85	Acres Bates Sp.
10562 Oct 5, 1984	Owings	Deroy			factly in fact Alice B. mom Alice Mae Howard	1223	519		Lot Hampton Ave.
11017 Oct 11, 1984	Owens	Andrew H.			Mary Louise Owen	1223	901		Pt Lot 43 Heatherly Dr.
11019 Oct 11, 1984	"	Andrew H.			Mary Louise Owen	1223	902		Lot 44 Heatherly Dr.
11465 Oct 16, 1984	Owens			Ruby W.	Co. Inc. Shelley Realty Construction	1224	154		8 1/2 Acre Austin Sp Lot 153 Westwood, Sec II


INDIRECT or GRANTEE Index to Deeds — Greenville County, S. C.


 Open at Proper Tab according to First Letter or Letters of Name and refer to Buff Sub-Index sheet for page reference.

FILE NUMBER DATE OF RECORD	GRANTEES FAMILY NAMES	GIVEN NAMES ABCDEFGH	GIVEN NAMES IJKLMNO	GIVEN NAMES PQRSTUVWXYZ	GRANTORS	BOOK	PAGE	No. of Acres	BRIEF DESCRIPTION, LOCATION, ETC. (Not Warranted)
12267 Oct 23, 1984	Owens	Grover			Albert C. Owens ^{etal}	1224	729		Park Lot 100 Alpha Dr. Kennedy Hwy 5'ville
12594 Oct 26, 1984	"			John R. + Roxann M.	Builders & Developers, Inc	1224	920		Lot 6 Addition W. Georgia
13558 Nov 2, 1984	"	Betty D.			Wanda Owens Foster	1225	576		corner of attorney Hampton Ave
13468 Nov 2, 1984	Owings				et al Park Heja Temple Holding Corp.	1225	505		Lot Mulberry St. Also Lot
16714 Dec 3, 1984	Owens			Carroll Jr. William	W. N. Alford	1227	811		Lot 183 Cherry Chase
18941 Dec 24, 1984	"	Donald E			Jesse B. Jones ^{etal}	1229	631		Lot Washington Rd Frances
19064 Dec 27, 1984	"	Margie B.			Long Bay Investments ^{PS}	1229	801		Lot 3 E. Prater Ave Harris Prop. Regime
19817 Jan 3, 1985	"			W. Riley	Sunbelt Properties ^{Inc}	1230	326		Unit 30 Parkview Condo.
22201 Jan 29, 1985	"	Devermond			Myrtice N. Pate	1231	888		Double Power of attorney
23476 Feb 8, 1985	"	Angel M.		Robert W.	Jack E. Shaw Bldg, Inc	1232	593		Lot Spruce St. Also Lot Spruce
23561 Feb 11, 1985	"			W. Donald	et al by atty in fact Gerald Thomas Tate Lucile Hudson Tate	1232	662		Sp. Prop. J.P. Lot National Hwy. Chick
24893 Feb 25, 1985	"			Shelby S.	David Fletcher Sutherland	1233	562		Corner of attorney
26257 Mar 7, 1985	"	Betty D.			Jeorguline Jones ^{Inc.}	1234	419		Special Power of attorney
26235 Mar 7, 1985	"	Eddie L. + John T.			Southgate Investors	1234	422		Lot Fairview Sp. St. Ann
29099 April, 1985	Owens			Minnie M.	W. Gary Cooper ^{etal}	1236	51		Lot 7 Gladia Ave. Russton Place
29467 Apr 2, 1985	"	David		+ Sherri S.	Smith + Steele Bldg Inc	1236	305		Lot 29 Russton Ln.

INDIRECT or GRANTEE Index to Deeds — Greenville County, S. C.

REG. U. S. PAT OFFICE *Chas McCott* County Indexes Since 1888 An Identifying Trade Mark

 Open at Proper Tab according to First Letter or Letters of Name and refer to Buff Sub-Index sheet for page reference.

COTT FAMILY NAME INDEX No. 75 © 1949
MADE BY THE COTT INDEX COMPANY, COLUMBUS, OHIO
SOLD BY WALKER, EVANS & COGSWELL CO., CHARLESTON, S.C. ()

FILE NUMBER	GRANTEES	GIVEN NAMES	GIVEN NAMES	GIVEN NAMES	GRANTORS	BOOK	PAGE	No. of Acres	BRIEF DESCRIPTION, LOCATION, ETC. (Not Warranted)
DATE OF RECORD	FAMILY NAMES	ABCEFGH	IJKLMNO	PQRSTUVWXYZ					
30846 Apr 15, 1985	Owen			etal Wanda B. Oweal	etal M. Owen	1237	248		Lot Henry 276
" "	"			etal Theron Neal	" " "	1237	248		
31979 Apr 25, 1985	Owens		Mildred C.		Robert D. Owens	1237	402		Francome Park Int Lot 23 North Haven Dr. East
33018 May 1, 1985	"			Roger D.	Gary K. Kirby etal	1238	472		Lot 8 Lee East Ct. Lee
35222 May 21, 1985	"		Mildred L.		Luther Owens Jr.	1239	898		Int Lots 24 3
32142 Jul 19, 1985	Owen			Peggy Jones etal	Shelley Realty & Construction Co. Inc	1244	591		Sec 2 Lot 140 Westwood South
3157 Jul 29, 1985	Owens			William D. Owens etal	William D. Owens etal	1245	100		victor-Managhan Mills Lot 2 d 32) Narwood St (one) Sec 3
4243 Aug 5, 1985	"			# 42854 deed Bk 1373 pg 975 9-22-89 Wade Cooper	Roy W. Chatman etal	1245	808		option to purchase Memorandum of Lease, with Acres
6387 Aug 13, 1985	"		Milton R.		Michael L. Clayton	1247	100		Lot 10 Hicks Rd. Ecob
7279 Aug 30, 1985	Owen	Boyer D.		etal	James C. Boyer etal	1247	758		Re-submitting P's to Search Day Relinquished rights, principal and Edwards Rd. Pt Lot 317, Elizabeth Dr. +
70424 Sept 25, 1985	Owens	Betty E.			William Michael Landreth etal	1249	571		
11433 Oct 2, 1985	Owen	Donna B +	R. Bruce		Carl J. Roberts Jr. etal	1250	205		Lot 24 Knollwood
11569 Oct 2, 1985	Owens	Carol R + James T.			Annie Mae B. Owens	1250	248	19.68	Acres- Jarvis Bridge Rd.
11568 Oct 2, 1985	"	Carol R + James T.			Annie Mae B. Owens	1250	247		Lot White Horse Rd.
13325 Oct 17, 1985	"			James E. etal	Woodfield Land Co.	1251	134		Sec 14 Lot 194 Brookfield West
14616 Oct 28, 1985	Owen			Thomas E.	Lawrence W. Owen Sr.	1252	134		Saluda Sp. Int 7.69 Acres Henry 25

INDIRECT or GRANTEE Index to Deeds — Greenville County, S. C.

REG. U. S. PAT. OFFICE *Chas. McCott* County Indexes Since 1888 An Identifying Trade Mark

Open at Proper Tab according to First Letter or Letters of Name and refer to Buff Sub-Index sheet for page reference.

COTT FAMILY NAME INDEX No. 75 © 1949
MADE BY THE COTT INDEX COMPANY, COLUMBUS, OHIO
SOLD BY WALKER, EVANS & COGSWELL CO., CHARLESTON, S.C.

FILE NUMBER DATE OF RECORD	GRANTEES FAMILY NAMES	GIVEN NAMES ABCDEFGHIJ	GIVEN NAMES JKLMNO	GIVEN NAMES PQRSTUVWXYZ	GRANTORS	BOOK	PAGE	No. of Acres	BRIEF DESCRIPTION, LOCATION, ETC. (Not Warranted)
17972 Nov 26, 1985	Owens		Martha J.		James D. Jordan ^{etal}	1254	88	0.58 Acs.	
18649 Dec 3, 1985	"		Leola ^{etal}		The Fairbanks Co. Inc	1254	211		Woods Sec. II A II Int 27, 1/4 of 1/4 Sec. 1, Foresters Sp.
18836 Dec 4, 1985	"	C. E.			Etta B. Owens	1254	614		Tract 1-A = 1.71 Acs. Oaklawn Villas Harin. Prop. Regime Int Unit 4-A Sugar Creek
19203 Dec 6, 1985	"		James W.	Dr.	Dorothy W. Owings	1254	783		
19773 Dec 12, 1985	Owings			Ruth	Evelyn O. Hunt	1255	197		Power of attorney Army Station Sp
19897 Dec 13, 1985	Owens		Keith A.		AKA Jimmy B. Owen Jimmy B. Barton	1255	257		Int lot 1 = 1/2 Acs. Green Hwy 123
20761 Dec 20, 1985	Owings	Harold			James R. Owings ^{etal}	1255	867		Quit Claim .93 acres
21496 Dec 30, 1985	Owens	Eddie L.			John T Owens	1256	325		Int lot 27 Hwy, Fairview
22910 Jan 10, 1986	Owings			Robert L. ^{etal}	Edna P. Wood	1257	376		Int lot 27 Hwy 123
"	"			Shurman P. ^{etal}	" " "	1257	376		
24147 Jan 22, 1986	Owens			W. Larry ^{etal}	Jeanette Ford Hood	1258	92		lot 25 Gard Gowne Estd Sec 2 O'Neal Sp.
"	"			Rose J. ^{etal}	" " "	1258	92		
24867 Jan 28, 1986	"			Roy L. ^{AKA}	Marjorie Bridges Owens Marjorie B. Owens	1258	554		Duncan 7000 lot 67 Blake St. Sec 3 Chick Spg Sp. Green
25206 Jan 31, 1986	"	Ellen W.			W. E. Owens	1258	871		Int lot 35 W. Poinsett St.
27007 Feb 17, 1986	Owings			Timothy ^{etal}	J. P. Cooper	1259	952		Road for Ditley 4.35 ac
"	"			Yicki C	"	1259	953		

REVERSE or GRANTEE Index to Deeds — Greenville County, S. C.

REG. U. S. PAT OFFICE *Chas McCott* County Indexes Since 1888 An Identifying Trade Mark

 Open at Proper Tab according to First Letter or Letters of Name and refer to Buff Sub-Index sheet for page reference.

COTT FAMILY NAME INDEX No. 75 © 1949
MADE BY THE COTT INDEX COMPANY, COLUMBUS, OHIO
SOLD BY PHOTO COPY SUPPLY, MAULDIN, S. C.

()

FILE NUMBER DATE OF RECORD	GRANTEES FAMILY NAMES	GIVEN NAMES ABCDEFGHIJ	GIVEN NAMES KLMNO	GIVEN NAMES PQRSTUVWXYZ	GRANTORS	BOOK	PAGE	No. of Acres	BRIEF DESCRIPTION, LOCATION, ETC. (Not Warranted)	
27787 Feb 25, 1986	Owens				Ida May C	Ida Bell Collins	1260	441	Place Lot 6 Maggie St. Fairfield	
28158 Feb 27, 1986	Owens	Donald	Lorine L.		Ann Patricia	Anthony M. Walker Jr.	1260	644	1.72 acs N. Main St. St. Ann Fair Sts.	
28250 Feb 28, 1986	"				etal W. Donald	Elsie Whitmire Pace	1260	704	Lot 20 Cumberland Ave.	
28307 Feb 28, 1986	Owens				etal W. Donald	Nell S. Robinson	1260	740	} Lot w. Poinsett St. Green	
" "	"				etal W. Riley	" " "	1260	740		
28550 Mar 3, 1986	Owens	David E.			etal	Jessie J. Ellenburg	1260	845	} Lot 59 Virginia Ave.	
" "	"	Carolyn M.			etal	" " "	1260	845		
31740 Mar 28, 1986	Owens				William H.	Stanley H. Owens	1262	982	Lot 3 Blk A Northgate	
31741 Mar 28, 1986	"				William H.	Robert B. Owens, III	1262	984	Lot 3 Blk A Northgate	
31793 Mar 31, 1986	"	Donald	Linda		G.	B. P. Hendrix	1262	994	26 McMahon Rd. acs w. old Pelzer + Prop. Rezime	
31861 Mar 31, 1986	"				Ann Nancy	Harold C. Cottle, Jr.	1263	17	Unit 14 - B Yorktown Haris.	
32745 Apr 7, 1986	"				H.	William	Yeargin Properties, Inc.	1263	537	great Townhomes also easement
33446 Apr 11, 1986	"	Eddie L			+	Jerry C.	Thomas C. Mattison	1263	982	Lot 20 Oak Forest Way Oak Rd) St. Ann, Fairfield Sp.
33907 Apr 16, 1986	"					Rebecca C.	Ray S. McAuley	1264	266	Lot Quillen Ave. K.A. Jones Mill
33906 Apr 16, 1986	"					etal Rebecca C. James	Rudolph Cox	1264	267	Easement
33905 Apr 16, 1986	"					etal Rebecca C.	Cynthia Glenn Funk	1264	268	Easement

REVERSE or GRANTEE Index to Deeds — Greenville County, S. C.

REG. U. S. PAT. OFFICE *Chas McCott* County Indexes Since 1888 An Identifying Trade Mark

 Open at Proper Tab according to First Letter or Letters of Name and refer to Buff Sub-Index sheet for page reference.

COTT FAMILY NAME INDEX No. 75 © 1949
MADE BY THE COTT INDEX COMPANY, COLUMBUS, OHIO
SOLD BY PHOTO COPY SUPPLY, MAULDIN, S. C.

FILE NUMBER DATE OF RECORD	GRANTEES FAMILY NAMES	GIVEN NAMES ABCDEFGH	GIVEN NAMES IJKLMNO	GIVEN NAMES PQRSTUVWXYZ	GRANTORS	BOOK	PAGE	No. of Acres	BRIEF DESCRIPTION, LOCATION, ETC. (Not Warranted)
33904 Apr 16 1986	Owens			Rebecca C	Grace Turk ^{etal}	1264	269		Parcel Hwy 25 also easement
34427 Apr 21 1986	"		Lawrence	^{etal}	George S. Heaton	1264	562	}	Lot 62 + Pt Lot 63 Woodbine Ave (aka Woodbine Rd) Northwood
" "	"	Joyce	Johette	^{etal}	" " "	1264	562		
34416 Apr 21 1986	"		Lawrence	^{etal}	Virginia H. Hawthorne	1264	563		
" "	"		Joyce	Johette	" " "	1264	563		Lot 62 + Pt Lot 63 Woodbine Ave (aka Woodbine Rd) Northwood
35347 Apr 28 1986	"	Billy J	Joyce A		Larry A. Nansen ^{etal}	1265	77		Mills, S'ville Lot 75 First St. Woodside
37623 May 14 1986	"	Dennis	Joyce		Richard Temple ^{etal}	1266	348		Lot 106 Shewood Tract
37343 May 28 1986	Owens		James P.	^{etal}	Kraft, Inc.	1267	259	}	Lot 25 Lynn Dr. Rosewood Park
" "	"		Melisa T.	^{etal}	" "	1267	259		
39746 May 30 1986	Owens		Mildred		Fidelcar Mtg Co y Ga.	1267	425		Endel + Doe St. Quit Claim Lots 9 + 10 Car
39847 May 30 1986	"		Katrina M.		Mildred Ann Owens	1267	426		Lots 9 + 10 Car Endel + Doe St. (Seeier St)
39889 May 30 1986	"		Lottie J.		John R. Owens	1267	511		Int Lot 7 Rosewood way
40463 June 1 1986	"		William M.	^{gr.}	William M. Owens	1267	795		Partner of Attorney Dr. Augusta Aches
42320 June 17 1986	"	Bobby M	Wanda G.	^{etal}	William R. Clayton Jr.	1268	889		Life Estate Lot 255 Chatlam
42482 June 18 1986	"		James R. Jr.		American Service Corp.	1268	970		Regime Now Professional Center on Mills Hwy Prop Regime Unit 2 - B Physicians Center Hwy Prop.
42382 June 25 1986	"	Bertha			Raymond Owens	1269	540		Int Lot 3 South Sp.

REVERSE or GRANTEE Index to Deeds — Greenville County, S. C.

REG. U. S. PAT OFFICE *Chas McCorkle* County Indexes Since 1888 An Identifying Trade Mark

Open at Proper Tab according to First Letter or Letters of Name and refer to Buff Sub-Index sheet for page reference.


COTT FAMILY NAME INDEX No. 75 © 1949 MADE BY THE COTT INDEX COMPANY, COLUMBUS, OHIO SOLD BY PHOTO COPY SUPPLY, MAULDIN, S. C.

()

FILE NUMBER DATE OF RECORD	GRANTEES FAMILY NAMES	GIVEN NAMES ABCDEFGH	GIVEN NAMES IJKLMNO	GIVEN NAMES PQRSTUVWXYZ	GRANTORS	BOOK	PAGE	No. of Acres	BRIEF DESCRIPTION, LOCATION, ETC. (Not Warranted)
398 July 2, 1986	Owen		Kristen B + Scott L.		Ernest B. Murphy et al	1270	90		View Point Knoll, Maywood Estates Lots 7 + 8 Fairview Rd. +
450 July 2, 1986	Owens	C. Earl + Kathleen P.			Michael G. Hasinec et al	1270	148	4.0	Acres Bardeaux Dr. 2nd Precinct Co. Also Lot Ordway St.
1248 July 9, 1986	Owings		Mary A.		Alreugh R. Eving	1270	636		Lot 22 Sec II Village Houses map 3 sec 3 Sugar Creek
2147 July 16, 1986	"		Linda P + Steven H.		Cathran + Nerby Builders Inc.	1271	190		Lot 6567. Winfield Rd.
6021 Aug 12, 1986	Owen	Gladys A +		Ronald E.	William E. Sprouse et al	1273	297	7.67	Acres
7634 Aug 22, 1986	Owens	Delores + John E			Foothills Delta P. Inc.	1274	166		Lot 10 Spartan Place
8185 Aug 27, 1986	"	Donald			Diane Looney	1274	410		Parcel Conestee Rd.
9089 Sept 2, 1986	"		Joanne + Peter L.		Janet M. Arnold	1274	831		Lots 14, 15, 16 + 17 Jersey Rd Willow Pond
9284 Sept 3, 1986	"			William	H. D. C. Co. a Pts.	1274	979		Lot 1 Willow Pond Lane
11570 Sept 12, 1986	"	Burriss et al			Sunny Slope Land Co. By JV.	1275	690		Lot 20 Shady Pines
" "	"	Arita et al			" " " "	1275	690		
11014 Sept 16, 1986	"	Emma M +		Roger B.	Phillip S. Webb et al	1276	23		Lot 28 Brookside Sec II
11492 Sept 19, 1986	"	Annie E.			Arch E. Owens A. R. Owens	1276	252		0.983 acres 1.67 acres Chick spy sp. Int 10.88 acres Chick spy sp. Also 10 acres
14131 Oct 7, 1986	Owens	Betty + Kenneth			Martha Anne C. Gould et al Martha A. Gould Exec + Sr.	1277	711		Lot 44 Lionel St. Camelot
19097 Nov 10, 1986	Owens	Ann C.			Dorinda Taylor Turner	1280	411		Power of attorney Civ. Grand View N. Bates sp.
19652 Nov 13, 1986	Owens			Patricia U.	Carol R. Owens	1280	681		Int, Lot 49 Grand View

REVERSE or GRANTEE Index to Deeds — Greenville County, S. C.

REG. U. S. PAT. OFFICE *Chester McCott* County Indexes Since 1888 An Identifying Trade Mark

 Open at Proper Tab according to First Letter or Letters of Name and refer to Buff Sub-Index sheet for page reference.

COTT FAMILY NAME INDEX No. 75 © 1949
MADE BY THE COTT INDEX COMPANY, COLUMBUS, OHIO
SOLD BY PHOTO COPY SUPPLY, MAULDIN, S. C.

FILE NUMBER DATE OF RECORD	GRANTEES FAMILY NAMES	GIVEN NAMES ABCDEFGH	GIVEN NAMES IJKLMNO	GIVEN NAMES PQRSTUVWXYZ	GRANTORS	BOOK	PAGE	No. of Acres	BRIEF DESCRIPTION, LOCATION, ETC. (Not Warranted)
22221 Dec 3, 1986	Owens	D. et al Donald			Reneeth B. Hopper	1282	213		Lot 2 Co. Edwards & Shaw Rd.
"	"	E. et al Elida			"	1282	213		
22769 Dec 5, 1986	"	Colby D.			Sharon Manos	1282	452		Camilla Park Sec II Mary St Quit Claim Pt Lots 118+119
24640 Dec 11, 1986	"		Mae E.		Bobby S. Owens	1282	96 3		Norwood Chick Spg Sp Int Pt Lot 1 Pelham St.
24721 Dec 12, 1986	"	Lee Barbara			Colby D. Owens	1283	54		Park Sec II Pt Lots 118+119 Camilla O'Real Sp.
26788 Dec 29, 1986	Owings	Margie W. Quinn MARGIE W.			Harry Mason	1284	412		Parcel Maps Bridge Rd.
27614 Dec 31, 1986	Owens	Dennis A. et al			Evelyn P. Lewis	1285	365		Lot Laurens Rd.
28445 Jan 6, 1987	Owen		Joel T. et al		Richard W. Peebles	1285	757		Lot 19 Arthur Ave.
"	"		Nancy J. et al		" " "	1285	757		
28488 Jan 6, 1987	Owens		Mildred D. Vernon E		John O. Vernon et al	1285	762		Lot 7 8 Circle Rd.
29293 Jan 13, 1987	"		Lee Minnie		Martha Brock	1286	164	1.8 acs	
32083 Feb 4, 1987	"	Surman et al			Ella M. Owen	1287	811		Wearable Power of attorney Cleveland Sp.
33647 Feb 18, 1987	"	Genera J.			Walter J. Owens	1288	574		Int Lot Hwy 276 (near Hwy) Sp.
34482 Feb 24, 1987	"	Charles Jr			Gary Lee Trotter et al	1288	993		Lot 87 Greenbriar, Austin
35672 Mar 3, 1987	"	Columbus J. et al			For Estate of Calvin A. Buffin Mater. v. Daniel Scarborough	1289	501		Int Lot 145 Circle Dr. Greenbriar
"	"	Ethel M. et al			" " "	1289	501		

REVERSE or GRANTEE Index to Deeds — Greenville County, S. C.

REG. U. S. PAT. OFFICE *Chumlett* County Indexes Since 1888 An Identifying Trade Mark

Open at Proper Tab according to First Letter or Letters of Name and refer to Buff Sub-Index sheet for page reference.

COTT FAMILY NAME INDEX No. 75 © 1949 MADE BY THE COTT INDEX COMPANY, COLUMBUS, OHIO SOLD BY PHOTO COPY SUPPLY, MAULDIN, S. C. ()

FILE NUMBER	GRANTEES	GIVEN NAMES	GIVEN NAMES	GIVEN NAMES	GRANTORS	BOOK	PAGE	No. of Acres	BRIEF DESCRIPTION, LOCATION, ETC.
DATE OF RECORD	FAMILY NAMES	ABCDEFGH	IJKLMNO	PQRSTUVWXYZ					(Not Warranted)
41221 Apr 11, 1987	Owen		Janice		Exec Keith E. Yockey	1291	757		Fields Lot 102 Ashford Ave. Vista
41334 Apr 2, 1987	Owens	Douglas C.			et al Barbara Green William	1291	793		N. Beck Drville + Spitzh Counties Int 106.69 ac + 5.29 ac Horrell Rd.
41378 Apr 2, 1987	"	Douglas C.			et al Robert A. Green	1291	796		Beck Drville + Spitzh Counties Int 106.69 ac + 5.29 ac Horrell Rd.
44342 Apr 17, 1987	"	Christopher Jr. Douglas			et al The Harvey Co. Inc & Green	1292	918		Lot 58 Hunter Place Sec 1
" "	"	Ann			" " "	1292	918		
44579 Apr 20, 1987	"	Elizabeth S.			Ann Michael Owens	1292	990		29' Int Lot Route 417, Austin Chase
45355 Apr 23, 1987	Owens	Floyd & Lois			et al W. H. Alford	1293	349		Lots 161, 163 + 167 Cheney
45690 Apr 27, 1987	Owens			William	et al Sunbelt Properties Inc	1293	447	18.46	acs Hwy 50 Grove 29'
" "	"			Rebecca	" " "	1293	447		
46279 Apr 29, 1987	"	Bobby A.			et al Norman A. Hindman	1293	630		Lot 2 Green Ave Extn.
" "	"	Lanabeth Frances			" " "	1293	630		
46511 Apr 30, 1987	Owens		Keith A.		et al SMA Jimmy B. Owen Jimmy B. Barton	1293	675		Site 30 in sec 2 Blk 1255 pg 257 Int 1/2 ac - Lot 1 Beer Hwy
51569 May 26, 1987	Owens	Donald			et al Larry C. Anthony	1295	821		Lot 354 Woodward St. Sec 2 Abneyville Brandon Plant
" "	"	Drew			" " "	1295	821		
53441 June 3, 1987	"	B. Dudley			Maomi Owens	1296	519		General Power of attorney
57455 June 24, 1987	Dwings		Mitchell & Patricia P.		L. T. Dwings	1298	197		at SC Hwy Alternate Route 13

REVERSE or GRANTEE Index to Deeds — Greenville County, S. C.

REG. U. S. PAT. OFFICE *Chas. McCall* County Indexes Since 1888 An Identifying Trade Mark

Open at Proper Tab according to First Letter or Letters of Name and refer to Buff Sub-Index sheet for page reference.

COTT FAMILY NAME INDEX No. 75 © 1949
MADE BY THE COTT INDEX COMPANY, COLUMBUS, OHIO
SOLD BY PHOTO COPY SUPPLY, MAULDIN, S. C.

FILE NUMBER	GRANTEES FAMILY NAMES	GIVEN NAMES ABCDEFGH	GIVEN NAMES IJKLMNOP	GIVEN NAMES PQRSTUVWXYZ	GRANTORS	BOOK	PAGE	No. of Acres	BRIEF DESCRIPTION, LOCATION, ETC. (Not Warranted)
58326 June 29, 1987	Owens	<i>etal</i> Ann H.			Bobbie J. Sloan	1298	539		Lot 148 Couch Hill
58081 June 26, 1987	"			Rexma	W. James Owen Bequell <i>gr. Brenda L. Owen</i>	1298	456		Int one ac. Clony Mt. Tr.
58356 June 29, 1987	"	Branda L.	<i>etal</i>		Master W. Daniel Yarbrough	1298	556		Lot 27-A Lyons Dr.
197 July 1, 1987	"		S. Martha		Jimmy A. Reuter	1298	802		<i>Int</i> Int for title lot 90 Church
7/3 July 6, 1987	"	David B.			Wilburn Hendy Owens <i>gr.</i>	1299	57		lot 10 Neal Tr. also lot Chick
1476 July 8, 1987	"	Charles			William Berkeley Turner <i>etal</i>	1299	295		Lot
2647 July 15, 1987	"	Donald E.			Edna C. Kilby <i>+ Derop - Corp</i>	1299	827		Rd. also lot less parcels also Int R/W Tracts 1+5 Old Easley Bridge
3774 July 21, 1987	"		Gerry D + Sharon W.		Lake Lanier Investment	1300	254	.01	acs W. Lake Shore Dr.
4971 July 28, 1987	"		Katrina M.		Clayton Jeter III	1300	937		Quit Claim Lot 9 Doe St.
6812 Aug 6, 1987	Owens			Tracy L.	Lallie G. Gibson	1301	887		Lot 78 Willimon Dr.
8380 Aug 17, 1987	Owings		<i>gr</i> John D.	Wanda	Richard B. Neskin <i>etal</i>	1302	656		woods sec VI Lot 292 Botany Rd, Botany
8689 Aug 18, 1987	Owens		Mildred		Barbara Mann	1302	793	1.18	acs Masteller Rd.
92279 Sept 9, 1987	"	Donna	+	T. Wayne	Carl Floyd Jr.	1304	665		cupinsett Ave + Bennett St. Lot 4 3 + Pt lots 44+45
12262 Sept 9, 1987	"	Donna	+	T. Wayne	Carl Floyd Jr.	1304	667		pt lots 44+45 Bennett St.
12233 Sept 9, 1987	"			Shelby	David J. Sutherland	1304	648		pt lot 16 Garr Rd. Paris rd.
14383 Sept 23, 1987	"			J. Dan	S.C. Dept of Transportation + Public	1305	681		(wade Hampton Blvd) Quit Claim Int Strip Hwy 29

REVERSE or GRANTEE Index to Deeds — Greenville County, S. C.

REG. U. S. PAT. OFFICE *Chas McCorkle* County Indexes Since 1888 An Identifying Trade Mark

 Open at Proper Tab according to First Letter or Letters of Name and refer to Buff Sub-Index sheet for page reference.

COTT FAMILY NAME INDEX No. 75 © 1949
MADE BY THE COTT INDEX COMPANY, COLUMBUS, OHIO
SOLD BY PHOTO COPY SUPPLY, MAULDIN, S. C.

()

FILE NUMBER DATE OF RECORD	GRANTEES FAMILY NAMES	GIVEN NAMES ABCDEFGHIJ	GIVEN NAMES KLMNO	GIVEN NAMES PQRSTUVWXYZ	GRANTORS	BOOK	PAGE	No. of Acres	BRIEF DESCRIPTION, LOCATION, ETC. (Not Warranted)
14386 Sept 23, 1987	Owens			Elrnon E.	Mildred D. Owens	1305	688	1.18	acc Masteller Rd.
14665 Sept 24, 1987	"			Louis Tommy	AKA Ed Burgess Builders Ed Burgess Co. Inc	1305	835		Ridge Lot 2 Janiere Ct Janiere
14666 Sept 24, 1987	"	Bonnie			Tommy Louis Owens	1305	836		Janiere Ridge Int Lot 2 Janiere Ct.
17854 Oct 15, 1987	"		Rary Kenneth		John Lee Jones	1307	798		Coachman Estates Lot 2 Steamrod Dr. Sec Th
19790 Oct 28, 1987	"			Randle E.	C. E. Owens et al	1308	978	1.71	acc = Tract 1-A
20223 Oct 30, 1987	"	Angeline S.			Lois C. Smith	1309	189		Power of attorney Austin Sp.
21095 Nov 5, 1987	"			Rasa W. Lewis jr.	William J. Greer et al	1309	745		Lot Apple Blossom Lane Hts Mauldin
25106 Nov 25, 1987	"		Neal Karen	Thomas	Delmas A. Burch jr.	1311	350		Lot 32 Add: Knollwood
25525 Nov 30, 1987	"		James M.	Rasa D.	M. L. Jarard	1311	538		276 Cleveland Sp. Pt 5.10 acre Tract U & Hwy
26349 Dec 4, 1987	"		AKA Linda S. Owens AKA Delmas A. Clayton Hail C.		AKA Mildred C. Clayton Mildred C. Crowe	1312	133		Op. Duncombe Park, Tract 123 Int Lots 31 + 32 North Haven
27733 Dec 15, 1987	Owings	Albert + James		et al	Thurman P. Owings	1312	870		Int Lot 27 Hwy 123
" "	"	Harold		et al	" " "	1312	870		
21129 Jan 12, 1988	Owens			Jerry et al William Jordan	Evergreen Properties a.s.c.	1315	5		Lot 6 Fox Hollow Farm Sec I
" "	"			Dina et al Jerry et al	" " "	1315	5		
31140 Jan 13, 1988	"			William et al Dina Jordan	Evergreen Properties a.s.c.	1315	6		Lot 34, Fox Hollow Farm Sec 3
" "	"			" " "	" " "	1315	6		

REVERSE or GRANTEE Index to Deeds — Greenville County, S. C.

REG. U. S. PAT OFFICE *Chas McCott* County Indexes Since 1888 An Identifying Trade Mark

 Open at Proper Tab according to First Letter or Letters of Name and refer to Buff Sub-Index sheet for page reference.

COTT FAMILY NAME INDEX No. 75 © 1949
MADE BY THE COTT INDEX COMPANY, COLUMBUS, OHIO
SOLD BY PHOTO COPY SUPPLY, MAULDIN, S. C.

FILE NUMBER DATE OF RECORD	GRANTEES FAMILY NAMES	GIVEN NAMES ABCDEFGHIJ	GIVEN NAMES IJKLMNO	GIVEN NAMES PQRSTUVWXYZ	GRANTORS	BOOK	PAGE	No. of Acres	BRIEF DESCRIPTION, LOCATION, ETC. (Not Warranted)
32002 Jan 19, 1988	Owens	Landreth Frances J.			Bobby A. Owens	1315	443		Harbar Town Int Unit 28 Stanley Dr. Westwood Sub. Sec 1, S. Wille
36624 Feb 24, 1988	Owens	AKA Marisa O. McElhannon Marisa			Dennis E. McElhannon	1317	850		Int Lot 63 Sierra Court
38254 Mar 4, 1988	Owens	Dennis A. Mrs			Melinda Casey Robinson	1318	756		Int Lot Laurens Rd. Palmer Cardell
38714 Mar 9, 1988	Devinga	Curtiss R.	etal Z. H.		Orelle P. Weeks	1318	964		Order Restrictions, property Stone Estates Sub. Blk B.
39367 Mar 14, 1988	Owens	Ella Mae			J. B. Owens	1319	346		Lots 3 + 4 Brookwood Dr. Hampton Garden Sec III
39524 Mar 15, 1988	"		Jean S.		Trinity Full Gospel Fellowship By Trs.	1319	380		Lot 68 Hazenham Dr. Wade
39968 Mar 17, 1988	"			etal Patron E.	Administrator of Veterans Affairs	1319	594		Lot 105 Sir Abbot Street Shenwood Forest
" "	"			etal Wilda Q.	" " "	1319	594		
40925 Mar 24, 1988	"	Gail C.			Mildred C. Crome	1320	192		Power of attorney
41027 Mar 24, 1988	Owens		Ophelia		Bruce Nease	1320	228	0.5 acs	River Rd. Near Cleveland
41847 Mar 30, 1988	Owens			etal Ray L.	Graceland Cemetery Deed	1320	641		Lot 447 Space 1 + 2 Sec C Graceland East Memorial Park
" "	"			etal Sallie B.	" " " Cemetery Deed	1320	641		
42690 Apr 4, 1988	"			Peggy B.	Sunbelt Properties, Inc.	1321	165		Prop Rec Unit 21 Parkview Hairy Glassy mtr. Sp.
45150 Apr 20, 1988	"	George W. + Mary P.			Elzie B. Owens	1322	589		Lot 2 (2.50 acs) Pierce Rd. Glassy mtr Sp.
45153 Apr 20, 1988	"	Anne M + James B.			Elzie B. Owens	1322	591		Lot 3 (4.62 acs) Pierce Rd. Chick Spg Sp.
45223 Apr 20, 1988	"	Bobby			Taylor Lumber Co. Inc	1322	637		Lot 73 Peace Haven Sec I

REVERSE or GRANTEE Index to Deeds — Greenville County, S. C.

REG. U. S. PAT OFFICE *Chas. McCall* County Indexes Since 1888 An Identifying Trade Mark

Open at Proper Tab according to First Letter or Letters of Name and refer to Buff Sub-Index sheet for page reference.

COTT FAMILY NAME INDEX No. 75 © 1949
MADE BY THE COTT INDEX COMPANY, COLUMBUS, OHIO
SOLD BY PHOTO COPY SUPPLY, MAULDIN, S. C. ()

FILE NUMBER DATE OF RECORD	GRANTEES FAMILY NAMES	GIVEN NAMES ABCDEFGHIJ	GIVEN NAMES JKLMNO	GIVEN NAMES PQRSTUVWXYZ	GRANTORS	BOOK	PAGE	No. of Acres	BRIEF DESCRIPTION, LOCATION, ETC. (Not Warranted)
49556 May 4, 1988	Owings			W. Walter	Mildred R. Owings	1324	27		Power of attorney
47807 May 5, 1988	Owens	David B.	etal		Annie Bell B. Copeland	1324	145	0.55	acs. Copeland Ld. O'Neal 3
448172 May 6, 1988	"	Beth + J. Douglas	Jr.		Donald E. Franklin	1324	395		Shadowood Sub Sec 2 Lot 4 Shadowood Dr.
48270 May 9, 1988	"	Furman B.			Furman Lee Owens	1324	434	0.73	Acres & C Hwy 20 + Beam Ld. Grone Jr.
49558 May 16, 1988	Owen		Mary H. + Scott A.		Robert E. Manchester, etal	1325	312		Lot 117 Vista Hills Ave. Augusta Rd. Hills Sub.
59053 May 20, 1988	Owens		Lance J.		Robert Henry Williamson, etal	1325	824		Lot 28 + Pt Lot 29 Cammer
54659 May 24, 1988	"	J. Edwards			Furman Lee Owen Personal Rep.	1326	39		Lot 1.08 acs Beam Rd + S.C. Hwy by 7 + 10 acs O'Neal 3 + 1.67 acs Beam combs Rd.
54579 June 9, 1988	"	Annie Ruby	etal		Annie Ruby Edwards Owens	1327	631		Need of Distribution cont 10.88 acs O'Neal 3
54761 June 10, 1988	"	Angeline			Lois C. Smith	1327	749		Lot 32 Reenes Dr. Austin Jr.
55650 June 15, 1988	"			T. Dan etal	Lane A. Ward etal	1328	190		Creation of new easements Confirmation of existing easements +
57805 June 27, 1988	"	George E. + Mary E.			Robert M. Culbertson	1329	579		Lot 15 Blk of Park Place
371 July 1, 1988	"			Ron etal	Walter J. Kocher etal	1330	322		Lot 48 Palmetto Downs Sec II
" " "	"			Sandra etal	" " " etal	1330	322		
2280 July 13, 1988	"	Luzette Nancy Marion Lisa			Joann S. Davis etal	1331	549	1.54	Acres Tall Pines Rd.
2281 July 13, 1988	"				Joann S. Davis etal	1331	550	1.54	Acres Tall Pines Rd.
2227 July 15, 1988	"	Gregory A.	etal		By atty in fact Fred L. Taylor James L. Taylor	1331	913		Correction Deed for orig see Deed Blk 970 pg 521 Lot 8 + Pt Lot 7 Richburg Rd.

(over)

REVERSE or GRANTEE Index to Deeds — Greenville County, S. C.

REG. U. S. PAT. OFFICE *Chas McCott* County Indexes Since 1888 An Identifying Trade Mark

 Open at Proper Tab according to First Letter or Letters of Name and refer to Buff Sub-Index sheet for page reference.

COTT FAMILY NAME INDEX No. 75 © 1949
MADE BY THE COTT INDEX COMPANY, COLUMBUS, OHIO
SOLD BY PHOTO COPY SUPPLY, MAULDIN, S. C.

FILE NUMBER DATE OF RECORD	GRANTEES FAMILY NAMES	GIVEN NAMES ABCDEFGHIJ	GIVEN NAMES JKLMNO	GIVEN NAMES PQRSTUVWXYZ	GRANTORS	BOOK	PAGE	No. of Acres	BRIEF DESCRIPTION, LOCATION, ETC. (Not Warranted)
2726 July 15, 1988	Owens	Gregory A. et al			By atty in fact Fred L. Taylor James R. Taylor	1331	914		Rd. Lot 8 + Pt Lot 7 Richbourg Jms (Georgia) Rd + Andrews Lane
3867 July 22, 1988	"	Nellie Louise			Per Rep for Estate of James Robert Owens Nellie Louise A. Owens	1332	507		Need of Distribution Parcel Owens 5 Alice Ave.
7647 Aug 8, 1988	"	Lee Clarence		Wilhelmena	Rodney F. Adams	1334	292		Lot 6 Alice Ave also Lot Lane (Road Abandonment)
7384 Aug 10, 1988	"	Marian B. + William E.			Greenville County	1334	495		Quit Claim Int Strip Owens Lane (Road Abandonment)
7402 Aug 10, 1988	"	Deborah L. + Larry R.			Greenville County	1334	531		Quit Claim Int Strip Owens Lane (Road Abandonment)
7404 Aug 10, 1988	"	Marion R.			Greenville County	1334	535		Quit Claim Int Strip Owens Lane (Road Abandonment)
9401 Aug 22, 1988	Owings	Aris J.			Lula (E) Stumphries	1335	757		Int Also Mobile Home Life Estate reserved Lot Stokes
10417 Aug 26, 1988	"	Archie + James W.			Pearl Lister Owings	1336	216		Int Lot East Craft St.
11477 Sept 1, 1988	Owens	Barbara + Jonathan			William Valentine Brothers Builders Inc.	1336	874		Lot 32 Pebble Valley See deed bk 142 p 291
12771 Sept 9, 1988	"	G. M. et al			J. D. Watson	1337	557		Cancellation of Right of way Pt Tract 1
23621 Nov 9, 1988	"	Minnie Lee			First Nat'l Bank of Atlanta	1343	732		Quit Claim Int 1.8 acres
24711 Nov 21, 1988	"	Charlie A. + John et al			Arthur W. McCraw et al	1344	880		Lot 2, Jones Mill Rd. Fountain Inn Fairview Sp.
"	"	Frank E. et al			" " "	1344	880		
"	"	Eddie Lee et al			" " "	1344	880		
29285 Dec 20, 1988	"			William	Cornelia S. Verdin	1347	568		Power of Attorney
29622 Dec 21, 1988	Owings	Linda P. + Steven et al			Associates Inc. Thornblade Venture	1347	799		Lot 24 Thornblade Pt 1

REVERSE or GRANTEE Index to Deeds — Greenville County, S. C.

REG. U. S. PAT. OFFICE *Chas McCorkle* County Indexes Since 1888 An Identifying Trade Mark

☞ Open at Proper Tab according to First Letter or Letters of Name and refer to Buff Sub-Index sheet for page reference.

COTT FAMILY NAME INDEX No. 75 © 1949
MADE BY THE COTT INDEX COMPANY, COLUMBUS, OHIO
SOLD BY PHOTO COPY SUPPLY, MAULDIN, S. C.

()

FILE NUMBER DATE OF RECORD	GRANTEES FAMILY NAMES	GIVEN NAMES ABCDEFGHIJ	GIVEN NAMES JKLMNO	GIVEN NAMES PQRSTUVWXYZ	GRANTORS	BOOK	PAGE	No. of Acres	BRIEF DESCRIPTION, LOCATION, ETC. (Not Warranted)
29561 Dec 21, 1988	Owens	Eddie L.			Cheryl J. Riggins ^{etal}	1349	765		Parabate, See Bk. 996 pg 104
29562 Dec 21, 1988	"	Eddie L.			Cheryl J. Riggins ^{etal}	1349	766		996 pg 104 Renunciation of Deed See Bk Point Knell, Maplewood Estates
2777 Jan 19, 1989	Owens			Scott R. Hiram	Kirsten J. Owens	1350	510		Lots 7 + 8 Fairview Rd + View + Juggalos Rd. Salem
3445 Jan 24, 1989	Owens			William	Nonna J. Owens	1351	18		Int Lot 99 Eugenia Ave. Westcliffe Sec II
4711 Feb 1, 1989	"	Cynthia E	+	William	Elbert J. Landreth	1351	700		Lot 46 Sunderland Dr. See Abney Mills Random Plant
5893 Feb 9, 1989	"			Dandra P. ^{etal}	First Union National Bank of S.C. of the Revocable Trust agreement of Dandra P. ^{etal}	1352	465	2 1/2	Lot 152 Sec I Abney Mills Subd
5906 Feb 9, 1989	"			Dandra P. ^{etal}	First Union National Bank of S.C. of the Revocable Trust agreement of Dandra P. ^{etal}	1352	470	2 1/2	See Subd. Lot 15 Sayre Dr., New Point
5899 Feb 9, 1989	"			Dandra P. ^{etal}	First Union National Bank of S.C. of the Revocable Trust agreement of Dandra P. ^{etal}	1352	481	2 1/2	Lot 17 Eunice Dr. Rd II Sec I + II
10430 Mar 9, 1989	"		James B.		Mary L. Esk By P.R.	1355	563		Unit 8-D Greenwood Homes Rd. also Lot 1 Paris Mtn Sp.
11208 Mar 15, 1989	"	Helen			Estate of Jollie Suddeth	1356	17		Need of Distribution 1 ac. Divided
13045 Mar 28, 1989	"			W. Riley	Jack L. Crum	1357	114		Lot 3 Hillcrest Dr.
13348 Mar 29, 1989	Owens			Joel J. ^{etal}	Richard W. Peebles	1357	271		Lot 19 Arthur Ave see Deed Bk 1285 pg 757
"	"			Nancy J. ^{etal}	" " "	1357	271		
13776 Mar 31, 1989	Owens			William ^{J. etal}	Carolina Builders Inc & Co	1357	753		Lot 3 Briarpark Dr. Pelham Falls Ph 1 Lot 1
"	"			Jina J. ^{etal}	" " "	1357	753		
15137 Apr 10, 1989	"	Betty L + James L			R. V. Chandler & Co. Inc	1358	454		Dr. Monticello Estates Grove Sp Lot 11 E. Monticello Rd + Jefferson

REVERSE or GRANTEE Index to Deeds — Greenville County, S. C.

REG. U. S. PAT OFFICE *ChemMark* County Indexes Since 1888 An Identifying Trade Mark

Open at Proper Tab according to First Letter or Letters of Name and refer to Buff Sub-Index sheet for page reference.

COTT FAMILY NAME INDEX No. 75 © 1949 MADE BY THE COTT INDEX COMPANY, COLUMBUS, OHIO SOLD BY PHOTO COPY SUPPLY, MAULDIN, S. C.

FILE NUMBER DATE OF RECORD	GRANTEES FAMILY NAMES	GIVEN NAMES ABCDEFGH	GIVEN NAMES IJKLMNO	GIVEN NAMES PQRSTUVWXYZ	GRANTORS	BOOK	PAGE	No. of Acres	BRIEF DESCRIPTION, LOCATION, ETC. (Not Warranted)
16629 April 18, 1989	Owings			Ruth	Evelyn D. Hunt	1359	248		Power of attorney Monticello Estates
17271 April 21, 1989	Owens	Betty L.	James R.		Rachel J. Johnson et al	1359	677		Lot 12 E. Monticello Rd.
18883 May 1, 1989	"			Theodore W.	Dennis A. Young + Debes Corp.	1360	588		Lot 11 Cox St. Fairview Sp
21763 May 19, 1989	"			Scott D.	Lake Lanier Investment	1362	271		Lot 667 Glenolden Dr. Lake Lanier Resep. Charleston
"	"			Rita Sue	" " "	1362	271		Section
28540 June 30, 1989	Owings	Carl z.			Elizabeth Barton Owings	1366	188		Power of attorney
28543 June 30, 1989	"	Elizabeth			Carl z. Owings	1366	194		Power of attorney
28917 July 3, 1989	Owens	Brendolyn S.		Gerald William	Gary Lee Noble et al	1366	452		Westwood Sec VI Lot 617 yellow wood Dr.
29980 July 11, 1989	"	Oliver			William J. Owen	1367	093		Int. Lot 37 Brooklawn Dr St. Sec. Woodside Mills
30962 July 18, 1989	"	Arthur			Pauline Hensley Owens	1367	599		Deed of Distribution Lot 9 W. Eighth Sp.
36408 Aug 16, 1989	Owen	Bruce E. et al			Andy Bruce Owen	1370	471		Lot Chestnut Ridge Rd. Bates
37232 Aug 21, 1989	Owens	Homer et al			William J. Morrow et al	1370	889		Lot 73 Shiloh Ct. Sville Sec 2 Powderhorn
"	"	Earlene A. et al			" " "	1370	889		
38314 Aug 28, 1989	"	Betty et al			Sullivan by P.R. Peter & Willie Stewart	1371	468		Section 4 Manly Co. Village Deed of Distribution Lot 112, Sec 4
40385 Sept 7, 1989	"			Dr. Donald	B. P. Edwards, Inc.	1372	529		Lot Hubert St. Greer
41145 Sept 12, 1989	"	Donald R.		Jerry	Jerry H. Mark Builder	1373	58		Green Walk Blvd Lot 57, River Walk Phase 1A

REVERSE or GRANTEE Index to Deeds — Greenville County, S. C.

REG. U. S. PAT. OFFICE *Chatman* County Indexes Since 1888 An Identifying Trade Mark

Open at Proper Tab according to First Letter or Letters of Name and refer to Buff Sub-Index sheet for page reference.

COTT FAMILY NAME INDEX No. 75 © 1949
MADE BY THE COTT INDEX COMPANY, COLUMBUS, OHIO
SOLD BY PHOTO COPY SUPPLY, MAULDIN, S. C.

()

FILE NUMBER DATE OF RECORD	GRANTEES FAMILY NAMES	GIVEN NAMES ABCDEFGHIJ	GIVEN NAMES KLMNO	GIVEN NAMES PQRSTUVWXYZ	GRANTORS	BOOK	PAGE	No. of Acres	BRIEF DESCRIPTION, LOCATION, ETC. (Not Warranted)
42854 Sept 21, 1989	Owens			Cooper et al Wade	et al Roy W. Chatman	1373	975		with option to purchase see Pt. 12457888 Cancellation of memorandum of deed
142860 Sept 22, 1989	"			Wade C.	Roy Wayne Chatman et al	1373	976		Parcel Amberst Ave.
143828 Sept 29, 1989	"	Nebraska L +		Robert L.	Donald S. Gibson et al	1374	574		Pl 2-A Lot 1 White Oak Hills Sub
46487 Oct 16, 1989	"			Michael D. et al	John L. Gross et al	1376	196		Golden Stgs. Sub. Mauldin Lot 2 W. Golden Strip Dr.
47035 Oct 18, 1989	Owens			Williams et al James	Resources Dept. S.C. Wildlife & Marine	1376	550		Easement Rd.
48403 Oct 26, 1989	Owens			Marion J.	Eugene H. Jones & Deep Corp.	1377	292	Int 0.89	Acres - Tract 2, B N. Parker
50052 Nov 3, 1989	"			Gerry D. Sharon W.	Lake Lanier Investments	1378	527		Lot West Lake Shore Dr. Needle Acres
51352 Nov 13, 1989	"			Jina Renee	Molly Jean Lewis Molly Jean Smith	1379	319		Lot 4 Can Rd + Needle Court
52962 Nov 27, 1989	"	D. Todd		+ Susan H.	Windsor/Aughton Co. Inc.	1380	458		Lot 11 Wedgefield Sec V
53027 Nov 27, 1989	"			Mildred L.	Katrina Owens	1380	523		Christopher Lot 10 prop of Minnie B.
53388 Nov 28, 1989	"	Jean et al Barbara			By P.R. Estate of Pearl P. Pierce	1380	707		Less 2 acres of Blasing Mt. 2p. Deed of Distribution Int 12 acres
58696 Dec 29, 1989	"	C. Donna			S. Donald Ormsby et al	1384	214		Rock Creek Dr. Bond for Title Pt Lots 1 + 2
58723 Dec 29, 1989	"			Myra N.	John J. Owens et al	1384	274		St John, Fairview Sp. Int Lot 2 Jones Mill Rd.
58540 Dec 29, 1989	"			Lee C.	AKA Beatrice Curry Beatrice Owens	1384	10		Mill Village Sec 5 Lot 51 Fifth St. Judson

