

INDIRECT or GRANTEE Index to Deeds — Greenville County, S. C.

REG. U. S. PAT. OFFICE *Chas McCott* County Indexes Since 1888 An Identifying Trade Mark

Open at Proper Tab according to First Letter or Letters of Name and refer to Buff Sub-Index sheet for page reference.

COTT FAMILY NAME INDEX No. 75 © 1949
MADE BY THE COTT INDEX COMPANY, COLUMBUS, OHIO
SOLD BY WALKER, EVANS & COGSWELL CO., CHARLESTON, S.C.

(A)

| FILE NUMBER | DATE OF RECORD | GRANTEES FAMILY NAMES | GIVEN NAMES ABCDEFGH | GIVEN NAMES IJKLMNO | GIVEN NAMES PQRSTUWXYZ | GRANTORS | BOOK | PAGE | No. of Acres | BRIEF DESCRIPTION, LOCATION, ETC. (Not Warranted) |
|-------------|----------------|-----------------------|----------------------|---------------------|------------------------|---------------------------|------|------|--------------|--|
| 16372 | Jan 9, 1975 | Phillips | | E. James | | H. E. Hill, Jr. | 1012 | 830 | | Part Lot 7 W. Stone Ave. |
| 20425 | Mar. 4, 1975 | " | | Mae J. | | James Charles Phillips | 1015 | 262 | .80 | Acc. Phillips Lane + in pt. to |
| 20824 | Mar. 12, 1975 | " | | Willie | et al. | Margaret W. Phillips | 1015 | 431 | 1 | Acc. Burnside Rd. |
| 22565 | Apr. 1, 1975 | " | R. et al. | Gerron | | Wm. E. Smith, et al. | 1016 | 164 | } | Lot 21 "Dermocreek" Standing App. Rd. |
| " | " | " | et al. | Bunny | | " " | 1016 | 164 | | |
| 25561 | May 2, 1975 | " | | Rinda W. | + Jerry R. | J. W. J. W. D. + R. Brown | 1017 | 789 | | |
| 28103 | May 26, 1975 | " | C. R. | | | Robert P. Johnston | 1017 | 102 | 1 | Acc |
| 28401 | Jun. 2, 1975 | " | Ruby, et al. | Bobby | | John E. Anderson | 1019 | 214 | } | Lot 43 Thomas St. Sec 2 Morningside Mills Village |
| " | " | " | et al. | Donna J. | | " " | 1019 | 214 | | |
| 29149 | Jun. 10, 1975 | " | | Calvin D. | et al. | Habert Phillips | 1019 | 586 | | |
| " | " | " | | Rosaly C. | et al. | " " | 1019 | 586 | | |
| 30433 | June 24, 1975 | " | | Ann Mary | | Earl W. Harper | 1020 | 728 | | Acc. 15 Side Ave. Prop. Regime |
| 3510 | Aug. 7, 1975 | " | B. P. | | | Project 20, Inc. | 1022 | 452 | | Unit 3 Bridgewater Hoig. Sec. V "Red Water Eas." |
| 4222 | Aug. 15, 1975 | " | W. + | Alonia | Otis Clifford | Threatt-Maxwell Eaton | 1022 | 727 | | Lot 434 Gwyns Point Rd. Butler Ta |
| 5148 | Aug. 26, 1975 | " | | Evelyn | | Eugene Kemp Hart | 1023 | 195 | 4 | Acc. Battaille Rd. |
| 3445 | Aug. 28, 1975 | " | | Anna B. | | H. J. Martens, et al. | 1023 | 365 | | Lot 8 Bradley Blvd. |

INDIRECT or GRANTEE Index to Deeds — Greenville County, S. C.

3
(2)

REG. U. S. PAT OFFICE *Chas McCott* County Indexes Since 1888 An Identifying Trade Mark

Open at Proper Tab according to First Letter or Letters of Name and refer to Buff Sub-Index sheet for page reference.

COTT FAMILY NAME INDEX No. 75 © 1949
MADE BY THE COTT INDEX COMPANY, COLUMBUS, OHIO
SOLD BY WALKER, EVANS & COGSWELL CO., CHARLESTON, S.C.

| FILE NUMBER DATE OF RECORD | GRANTEES FAMILY NAMES | GIVEN NAMES ABCDEFGH | GIVEN NAMES IJKLMNO | GIVEN NAMES PQRSTUVWXYZ | GRANTORS | BOOK | PAGE | No. of Acres | BRIEF DESCRIPTION, LOCATION, ETC. (Not Warranted) |
|-------------------------------|--------------------------|---------------------------|------------------------|---------------------------------|---|------|------|--------------|---|
| 30741 May 27, 1976 | Phillippo | | | | R. Wendell ^{etal} John W. Phillipo | 1037 | 7 | | Rd. Hwy. 5-23-104) Butler Tp cont. 18.69 Acs Brushy Creek |
| 31629 Jun. 4, 1976 | " | Stephen Eric | | | Wanda ^{etal} Dennis D. Sutton | 1037 | 484 | | " " " " " " " " lot 140 Sussex Rd + Jamming |
| 32823 Jun. 16, 1976 | " | Grace ^{M., etal} | | | One Elements Corp. | 1038 | 107 | 20.85 | Superior Rd. Line Pt. Acs. Cal. Congaree Rd + |
| 874 Jul. 9, 1976 | " | | | Joel M ^{etal} | First Fed Dtd. Assn. | 1039 | 400 | | Pat 24 Box C Lindburg St. Village of S. Slater + Dow, Inc. Cater Sp. Blk B Millie Tp. cont. lot 3 Oak St. |
| " " | " | | | Linda Jay ^{etal} | " " " | 1039 | 400 | | |
| 1058 July 12, 1976 | " | | | Louis J. ^{etal} | Norman A. Phillip | 1039 | 470 | | |
| 11874 Jul 23, 1976 | " | Thelma ^{etal} | | | M. A. Pitts | 1021 | 500 | | cont. lot 4 + 5 " " " |
| " " | " | W. M. ^{etal} | | | " " " | 1021 | 500 | | " " " " " " " |
| 7529 Sept. 17, 1976 | " | Cendie W. ^{etal} | | Ward ³ | E. J. Chastain | 1042 | 990 | | Tranler Rest Lot 3 William St. |
| 8840 Sept. 30, 1976 | " | | | Otis B. ^{etal} Paulett | Artistic Builders Inc | 1043 | 808 | | " " " " " " " " lot 606 Yellow Wood Ct. |
| 10195 Oct. 13, 1976 | " | | | William A. ^{etal} | Elizabeth Pedler Smith | 1044 | 519 | .69 | Acres Old Spartanburg Rd. |
| 11623 Oct. 28, 1976 | " | | | James R. ^{etal} | Coa Lee Queens | 1045 | 251 | 14 | Acs Hammell Rd. |
| " " | " | | | Kathryn ^{etal} | " " " | 1045 | 251 | | |
| 11684 Oct. 28, 1976 | " | | | Joe E. ^{etal} | Linda S. Lindzey | 1045 | 291 | | Piedmont Rd Bond for title - lots |
| 12432 Nov. 4, 1976 | " | Barbara ^{H.} | | Roy W. ^{etal} | Valentine Brothers Bldg | 1045 | 676 | | lot 7 Perry Rd. |
| 13187 Nov. 12, 1976 | " | Brenda ^{H.} | | | Leonard H. McPeak ^{etal} | 1046 | 50 | | " Chestnut Hills " lot 82 Yeman St. |

INDIRECT or GRANTEE Index to Deeds — Greenville County, S. C.

3
(B)

REG. U. S. PAT. OFFICE *Chas. McCatt* County Indexes Since 1888
An Identifying Trade Mark

Open at Proper Tab according to First Letter or Letters of Name and refer to Buff Sub-Index sheet for page reference.

COTT FAMILY NAME INDEX No. 75 © 1949
MADE BY THE COTT INDEX COMPANY, COLUMBUS, OHIO
SOLD BY WALKER, EVANS & COGSWELL CO., CHARLESTON, S.C.

| FILE NUMBER DATE OF RECORD | GRANTEES FAMILY NAMES | GIVEN NAMES ABCDEFGHIJ | GIVEN NAMES KLMNOP | GIVEN NAMES QRSTUVWXYZ | GRANTORS | BOOK | PAGE | No. of Acres | BRIEF DESCRIPTION, LOCATION, ETC. (Not Warranted) |
|-------------------------------|--------------------------|---------------------------|-----------------------|-----------------------------|---|------|------|--------------|---|
| 13903 Nov. 1974 | Phillips | Barbara J. | | | Roger G. Owens et al | 1046 | 493 | | "Hillsborough" Sec. II Lot 115 Liberty Lane |
| 15020 Dec. 2, 1976 | " | " | | Co. a Del. cap Petroleum | Reproco, Inc. | 1047 | 175 | | Copy Mutual Cancellation |
| 15021 Dec. 2, 1976 | " | " | | Co. c Del. cap Petroleum | Reproco, Inc. a Del | 1047 | 181 | | Release of mty. + Assign. of lease + Copy. for sig. mty. see bk REM bk 1752 pg. 243 + for sig. deed see deed bk 909 pg. 364 |
| " | " | " | | " | " | 1047 | 181 | | |
| " | " | " | | " | " | 1047 | 181 | | |
| " | " | " | | " | " | 1047 | 181 | | |
| 15181 Dec. 6, 1976 | " | | Mae Overstreet | | J. C. Phillips | 1047 | 291 | | Lot Phillips Lane Dec. Riv. of I-85 Grant to quit claim deed - bk. 75 |
| 21923 Feb. 8, 1977 | " | Academy | et al. | | Rose Buzino, ex. ex. | 1051 | 377 | | Lot 44 Blake St. Sec. II Duncan Mill |
| 22111 Feb. 22, 1977 | " | " | | Ronnie E | Leonard A. Chambers et al | 1051 | 396 | | |
| " | " | " | | Sharon W. | " | 1051 | 396 | | |
| 22535 Sep. 25, 1977 | " | Alva R. | | | C. S. Willingham et al. | 1051 | 634 | | Pinehurst Dr. "Kingsport" pte. lot 4 + 5 cor. see RD + |
| 22812 Feb. 28, 1977 | " | " | | J. O. et al. | Alvin W. News et al. | 1051 | 816 | | Lot 9 Polham Rd. Cous. 1st "Woodland Selling" |
| " | " | " | | Marie B. et al. | " | 1051 | 816 | | |
| 23095 Mar. 2, 1977 | " | " | | Kenneth A. et al. | William W. Albert Jr. et al. | 1051 | 985 | | Lot 433 Agewood Dr. Sec. II "Westwood" Sville Austin Sp. + Darnwell Rd. Pine Mt. + |
| " | " | " | | Kathryn F. et al. | " | 1051 | 985 | | |
| 23108 Mar. 9, 1977 | " | " | | J. Brantley et al. | For Ann M. Wooten, et al. ex. ex. George F. McGowan Jr. master | 1052 | 263 | 16.01 | Dec. cor. White Horse Rd sig. deed see bk 769. pg. 357 |
| 23118 Apr. 7, 1977 | " | " | | Petroleum Co. | Reproco, Inc. | 1054 | 307 | | Mutual Cancellation Copy. for |

INDIRECT or GRANTEE Index to Deeds — Greenville County, S. C.

REG. U. S. PAT OFFICE *Chas McCatt* County Indexes Since 1888 An Identifying Trade Mark

☞ Open at Proper Tab according to First Letter or Letters of Name and refer to Buff Sub-Index sheet for page reference.

COTT FAMILY NAME INDEX No. 75 © 1949
MADE BY THE COTT INDEX COMPANY, COLUMBUS, OHIO
SOLD BY WALKER, EVANS & COGSWELL CO., CHARLESTON, S.C.

(C)

| FILE NUMBER | DATE OF RECORD | GRANTEES FAMILY NAMES | GIVEN NAMES ABCDEFGH | GIVEN NAMES IJKLMNO | GIVEN NAMES PQRSTUVWXYZ | GRANTORS | BOOK | PAGE | No. of Acres | BRIEF DESCRIPTION, LOCATION, ETC. (Not Warranted) |
|-------------|------------------------|-----------------------|----------------------|---------------------|-------------------------|---------------------------|----------------------|------|--------------|---|
| | 26859 Apr. 7, 1977 | Phillips | | | Co. Petroleum | Reproco, Inc. | 1054 | 317 | } | Satisfied & Release of mtg. & Assignment of Lease & Agreement for Sub. see Bk 769 p. 324 & mtg. Rem. 98 p. 13 |
| | " | " | | | " | " | 1054 | 317 | | |
| | 27374 Apr. 13, 1977 | " | Donna M | & | Steven C | Norray M. Davis Jr | 1054 | 530 | | lot 133 & also lot Squia |
| | 27346 Apr. 13, 1977 | " | Betty Spear | | | Kenneth L. Charlier et al | 1054 | 518 | | "Springy Forest" |
| | 28504 Apr. 22, 1977 | Phillips | Eddie Jay | & | Dale & | William E | Danny L. Couhart | 1055 | 198 | lot 16 & 17 Hazel St. Rockvale |
| | 29182 Apr. 28, 1977 | Phillips | Anna M. | | | J & A Incorporated | | 1055 | 545 | Dr. Maywood Est. |
| | 29181 Apr. 28, 1977 | Phillips | Anna M. | | | J & A Incorporated | | 1055 | 547 | Lot 12 Fairview Rd. & Vineport |
| | 30347 May 9, 1977 | Phillips | Floyd L. | et al | | R. Eichele | | 1056 | 241 | Lot 25 Maywood Dr. Maywood |
| | " | " | Catherine M. | et al | | " | " | 1056 | 241 | Lot 76 del Norte Rd. |
| | 30367 May 9, 1977 | Phillips | | | Co. Petroleum | Reproco, Inc. | | 1056 | 268 | for signature see deed Bk 833 p. 187 |
| | 32718 May 30, 1977 | Phillips | B. E. | | | John Flynn Company Inc. | | 1057 | 524 | Mutual Cancellation Agreement |
| | 34643 June 15, 1977 | " | Allean | | | L. C. Hieko et al. | | 1058 | 581 | pt. lot 34 Welcome Road |
| | 36368 June 30, 1977 | Phillips | | | John Daniel. | et al | Sue J. Haynes, et al | 1059 | 599 | Paris |
| | " | " | | | Linda Sue. | et al | " " " " | 1059 | 599 | lot 40 Bell Ave. "Lincoln" |
| | 320 June 5, 1977 | " | | | Margaret | Ralph K. | James A. McLaughly | 1059 | 882 | Lot 103 (#35) Second St. |
| | 1383 July 14, 1977 | " | | | Lilly L. | | Allen Heater | 1060 | 533 | Woodside Miller Drive Austin 2p. 3.5 Acres, Davidson Rd., Paris |

INDIRECT or GRANTEE Index to Deeds — Greenville County, S. C.

3

(C)

REG. U. S. PAT. OFFICE *Chas McCott* County Indexes Since 1888 An Identifying Trade Mark

Open at Proper Tab according to First Letter or Letters of Name and refer to Buff Sub-Index sheet for page reference.

COTT FAMILY NAME INDEX No. 75 © 1949
MADE BY THE COTT INDEX COMPANY, COLUMBUS, OHIO
SOLD BY WALKER, EVANS & COGSWELL CO., CHARLESTON, S.C.

| FILE NUMBER DATE OF RECORD | GRANTEES FAMILY NAMES | GIVEN NAMES ABCDEFGHIJ | GIVEN NAMES JKLMNO | GIVEN NAMES PQRSTUVWXYZ | GRANTORS | BOOK | PAGE | No. of Acres | BRIEF DESCRIPTION, LOCATION, ETC. (Not Warranted) |
|-------------------------------|--------------------------|---|------------------------------|------------------------------------|-------------------------------------|------|------|--------------|--|
| 1676 July 15, 1977 | Phillips | | | Dashiell, ^{etal} Pratt | Builders, Inc. George D. Shields | 1060 | 686 | | "Holly Area" ^{etal} ^{II} ^{Aviation} Lot 15 Hollymont bit. cul-de-sac |
| " " " | " | | | Sarah Jo ^{etal} | " " | 1060 | 686 | | |
| 1928 July 19, 1977 | " | | Sutrell W. | | Williams Arthur Davis | 1060 | 787 | | Tract 8 = 2.45 acs. Oakburn Tp |
| 3386 Aug. 4, 1977 | " | | John W. ^{III et al} | | Foothills Delta P. Inc. | 1061 | 632 | | Lot 15 Plantation Dr. "Holly Hill" ^{II} ^I |
| " " | " | | Linda M. ^{etal} | | " " | 1061 | 632 | | |
| 3666 Aug 3, 1977 | " | Helen E. | | | Harry Vance Nunnicut | 1061 | 820 | | Gen. Power of Attorney |
| 4023 Aug 5, 1977 | " | Harold B. ^{etal} | | | Michael H. Bishop, ^{etal} | 1061 | 963 | | Lot 103 Havenhurst Dr. "Homestead Acres" ^{II} |
| " " | " | Edna H. ^{etal} | | | " " | 1061 | 963 | | |
| 5404 Aug. 18, 1977 | " | Nannette ^{K. &} ^{Jr.} Robert M. | | | Charles E. Trinkle, ^{etal} | 1062 | 933 | | "Oakwood Acres" Lot 65 Live Oaks St. of W.E. Shaw |
| 6863 Aug. 31, 1977 | " | James E. | | | W.E. Shaw, ^{etal} | 1063 | 843 | | Correction Deed - Lot Prop. |
| 9716 Sept. 8, 1977 | Phillips | Alvin Henry | | | B'ville Hospital System | 1064 | 404 | | Release from Est. Lien Ave. "East Lake" |
| 9738 Sept. 27, 1977 | Phillips | Forrest Nell & | Ann W. | Patricia | Roland B. Clemente | 1065 | 638 | | H. lots 18 & 19 East Circle |
| 10019 Sept. 28, 1977 | Phillips | Luttrell W. | | | W. Arthur Davis | 1065 | 770 | | Tract 8 = 2.45 acs near Old Georgia Rd. leading to Pelzer - for Orig. see deed bk. 1060 pg. 787 Oakburn Tp. |
| " " | " | | | | " " | 1065 | 770 | | |
| " " | " | | | | " " | 1065 | 770 | | |
| 11889 Oct. 14, 1977 | " | Carole R. & | James P. | | Audley S. Rinehart, ^{etal} | 1066 | 803 | | Lot 10, Rosewood Acres |

INDIRECT or GRANTEE Index to Deeds — Greenville County, S. C.

REG. U. S. PAT. OFFICE *Chas. McCall* County Indexes Since 1888 An Identifying Trade Mark

Open at Proper Tab according to First Letter or Letters of Name and refer to Buff Sub-Index sheet for page reference.

COTT FAMILY NAME INDEX No. 75 © 1949
MADE BY THE COTT INDEX COMPANY, COLUMBUS, OHIO
SOLD BY WALKER, EVANS & COGSWELL CO., CHARLESTON, S.C.

(D)

| FILE NUMBER | DATE OF RECORD | GRANTEES FAMILY NAMES | GIVEN NAMES ABCDEFGH | GIVEN NAMES IJKLMNO | GIVEN NAMES PQRSTUWXYZ | GRANTORS | BOOK | PAGE | No. of Acres | BRIEF DESCRIPTION, LOCATION, ETC. (Not Warranted) |
|-------------|----------------|-----------------------|----------------------|---------------------|-------------------------------|--|------|------|--------------|--|
| 14292 | Nov. 7, 1977 | Phillips | W. Frances | | | Sue W. Henry, et al | 1068 | 55 | | Aloney Mills - Brandon Plant sh. lot 265 Sec. II Inca. St. |
| 16028 | Nov. 23, 1977 | " | Dawney D. | | | Anna B. Phillips | 1068 | 903 | | sh. lot 8 Bradley Blvd. to Pinchurst Dr. "Chick Springs Tp." |
| 16209 | Nov. 25, 1977 | " | Bonnie B. | | | Robert Stanley Phillips | 1069 | 62 | | sh. lot 1 Pinchurst Dr. "Est." |
| 16397 | Nov. 28, 1977 | " | | | Marketing Co. Inc. Hostile | Henderson, Lindsay + Michalek, Inc. | 1069 | 220 | | Lot Edinburgh Ct. McAlister Plaza. Also rights parking purpose. Also ingress + egress. |
| " | " | " | | | | " " | 1069 | 220 | | "Brentwood" Sec. III Quilla Lot 75 Brentwood Way |
| 17331 | Dec. 6, 1977 | " | | M. Lorraine | | Ronald E. Packlay Bldr. Dev. Inc. | 1069 | 688 | | "Del Norte Est." Sec. III sh. Lot 386 Saddlebrook Rd. |
| 20567 | Jan. 9, 1978 | " | | | | Ronald E. Michie J. Phillips | 1071 | 608 | | Water, sewer lines etc. Chick Spgs. Tp. Pt. lot 8 Edwards Ad. also Int. Sts. |
| 21186 | Jan. 16, 1978 | " | Dilbert M. | etal | | Williamaburg Manor, Inc. | 1071 | 969 | | Agreement |
| 21512 | Jan. 19, 1978 | " | | R. Mary Ann | etal | Martha Ann Rose | 1072 | 246 | | |
| 23692 | Feb. 10, 1978 | " | Angela D. | + | | Terry J. Ellen M. Martin | 1073 | 521 | 5.44 | Acc. Lewis Hughes Tract "Bishop Gate" Mauldin Lot 41 Pite. St. |
| 26479 | Mar. 10, 1978 | " | | | | Terry B. M. Wilton Sparks, et al | 1075 | 133 | | |
| 27893 | Mar. 23, 1978 | " | | Linda S. | etal | Charles E. Wylatt, et al | 1075 | 806 | | Pt. Tract 6 Sulphur Springs Dr. |
| 28990 | Apr. 3, 1978 | " | | | | Willis Marion Barry Masters et al | 1076 | 364 | | Lot 19 Edgemont Ave. Ester. "Westwood Terrace" Cedar Lane Hardena |
| " | " | " | | | | Victoria S. " " " | 1076 | 364 | | |
| 31003 | Apr. 20, 1978 | " | | | | Paul E. Scarpa | 1077 | 413 | | Lot 20 Continental Dr. + Parliament Rd. "Merrifield Park" Sec II |
| " | " | " | Edna H. | etal | | " " | 1077 | 413 | | |
| " | " | " | Harold B. | | | | | | | |

INDIRECT or GRANTEE Index to Deeds — Greenville County, S. C.

(D) REG. U. S. PAT. OFFICE *Chas. McCott* County Indexes Since 1888 An Identifying Trade Mark

Open at Proper Tab according to First Letter or Letters of Name and refer to Buff Sub-Index sheet for page reference.

COTT FAMILY NAME INDEX No. 75 © 1949
MADE BY THE COTT INDEX COMPANY, COLUMBUS, OHIO
SOLD BY WALKER, EVANS & COGSWELL CO., CHARLESTON, S.C.

| FILE NUMBER DATE OF RECORD | GRANTEES FAMILY NAMES | GIVEN NAMES ABCDEFGH | GIVEN NAMES IJKLMNO | GIVEN NAMES PQRSTUVWXYZ | GRANTORS | BOOK | PAGE | No. of Acres | BRIEF DESCRIPTION, LOCATION, ETC. (Not Warranted) |
|-------------------------------|--------------------------|----------------------------|------------------------|------------------------------------|--------------------------------|------|------|--------------|---|
| 33080 May 8, 1978 | Phillips | | Sutrell W. | | William Arthur Davis | 1078 | 764 | 2.45 | Acc. = Tract 8 Oaklawn Tp. For orig see Deed Bk. 1060 pg. 787. Also Deed Bk. 1065 pg. 770 |
| " " | " | | " | | " " | 1078 | 764 | | |
| 35419 May 26, 1978 | " | | | Co. & Del. Corp Petroleum | Derriseton, Inc. | 1079 | 916 | | For orig see Deed Bk. 793 Pg. 379 Partial Release of Lease + of Mtg. |
| 35530 May 29, 1978 | " | Dan W. | | | Donn W. Leppard, et al | 1079 | 990 | | Unit 112 Stanley Dr. "Harbor Town" |
| 35526 May 29, 1978 | " | Gene et al Graham et al | | | Cathran + Darby Builders, Inc. | 1079 | 991 | | Lot 9 - Brian Creek Rd. "Sugar Creek" |
| " " | " | Clair H. | | | " " " | 1079 | 991 | | |
| 36482 June 5, 1978 | " | Harold D. | | | Johnnie T. Phillips | 1080 | 466 | | Life Est. Reserved - Lot 45 "Encore Acres" |
| 36479 June 5, 1978 | " | | J. Ray | | Johnnie T. Phillips | 1080 | 470 | | Lot 27 "Encore Acres" |
| 36551 June 6, 1978 | " | | | J. Ray, III et al William et al | Louis S. Grawley et al | 1080 | 574 | | Lot 14 Longmeadow Terrace "Forest Hgts." |
| " " | " | | | Dusan H. et al | " " " | 1080 | 574 | | |
| 37274 June 12, 1978 | " | | | Robert S. | John H. Thornton, et al | 1080 | 913 | | 5 Acres Hurts Br. Rd. |
| " " | " | | | Sandra O. | " " " | 1080 | 913 | | |
| 37784 June 16, 1978 | " | David Herald + | | Sharyn B. | Ralph R. Bennett, Jr. | 1081 | 338 | | Lot 4471. Estate Dr. Grant Tp. |
| 39422 June 30, 1978 | " | | James Oscar | | Ida T. Phillips | 1082 | 228 | | Pt. Tract 4 = 1 Acre + Pt. Tract 4 Insler Tp |
| " " | " | | Marie Burns | | " " | 1082 | 228 | | |
| 79 July 3, 1978 | " | Annie W. | | | J. Arthur Phillips | 1082 | 432 | | "Salem Forest Hgts" Sect II Int. Rev. Lots 17, 18, & 20 Brexel Ave. |

INDIRECT or GRANTEE Index to Real Estate Deeds -- Greenville County, S. C.

Open at Proper Tab according to First Letter or Letters of Name and refer to Buff Sub-Index sheet for page reference.

KEYS PRINTING CO., GREENVILLE, S. C.

| FILE NUMBER DATE OF RECORD | GRANTEES FAMILY NAMES | GIVEN NAMES ABCDEFGHIJ | GIVEN NAMES JKLMNO | GIVEN NAMES PQRSTUVWXYZ | GRANTORS | BOOK | PAGE | No. OF ACRES | BRIEF DESCRIPTION, LOCATION, ETC. (NOT WARRANTED) |
|-------------------------------|--------------------------|---------------------------|-----------------------|----------------------------|--|------|------|-----------------|--|
| 2940 July 27, 1978 | Phillips | | | et al Roy L. Jr. | et al Jimmie C. Hall, et al | 1083 | 971 | | Lot 130 Sherondale Lane "Westwood" Sec. II Sville |
| " | " | | | et al Rita A. | " " " | 1083 | 971 | | |
| 4304 Aug. 8, 1978 | " | | | | et al David Herald Phillips, | 1084 | 959 | | Hqts. "Blk. F. Int. Lot 19 Brookdale Ave. Fair Mills, Sec. II |
| 7182 Sept. 1, 1978 | " | Donnie G. | | | et al Judy Marie Phillips | 1086 | 672 | | Lot 35 Blake St. Duncan Sville Tp. |
| 8405 Sept. 14, 1978 | " | | | | et al Michel Bastone, et al | 1087 | 359 | | Lot 5, 6, 1 "Kramer Park Blk. C." |
| 9540 Sept. 25, 1978 | " | Dale A. | | | et al Virginia E. Patterson | 1088 | 532 | 384 | Acres Paris Mt. Tp. Brushy Creek - Taylor Rd. |
| 9984 Sept. 28, 1978 | " | et al Grace M. et al | | | et al Thomas C. Brisse, et al | 1088 | 195 | .1 | Acres Cor. Moses - Brushy Creek Rd. + "I" |
| 14189 Nov. 6, 1978 | " | | | | et al J.A. Bolan, as Trustee, et al | 1091 | 384 | | Lot 103 Bunker Hill Rd. "Canebrake" |
| 14560 Nov. 9, 1978 | " | Dora D. | | Larry A. + S. Susan | et al Edgar F. Bagwell, et al | 1091 | 550 | | Lot 90 "Berea Forest" Sec. II Acres "Blk. B Butler Tp. |
| 15584 Nov. 17, 1978 | " | Ernest P. | | | et al Jack E. Shaw Bldg. | 1092 | 256 | | Lot 95 Watson Rd. "Orchard Tp. |
| 17085 Dec. 5, 1978 | " | | | | et al Thomas B. Evelyn J. Phillips | 1093 | 156 | | Int. 4 acres Batesville Rd. Butler |
| 17318 Dec. 6, 1978 | " | | | | et al Robert H. Ray J. Molizon, et al | 1093 | 273 | | Lot 136, Riddle Road Line Brook Forest |
| " | " | | | | et al " " | 1093 | 273 | | |
| 17865 Dec. 12, 1978 | " | | | | et al Waymen R. Hairston, et al | 1093 | 596 | | Chick Springs Tp. Lot 8 Hastings Circle "Coral Ridge" Enoree Acres |
| 18085 Dec. 14, 1978 | " | | | Johnny G. + Rebecca H. | et al Harold D. Phillips | 1093 | 734 | | Life Estate Reserved for Grantor - Lot 29 Enoree Acres |
| 18084 Dec. 14, 1978 | " | | | Johnnie T. | et al Johnnie T. Phillips | 1093 | 735 | | Life Estate Reserved for Grantor - Lot |
| | | Harold D. | | | | | | | |

INDIRECT or GRANTEE Index to Real Estate Deeds -- Greenville County, S. C.

(E)

Open at Proper Tab according to First Letter or Letters of Name and refer to Buff Sub-Index sheet for page reference.

KEYS PRINTING CO., GREENVILLE, S. C.

| FILE NUMBER DATE OF RECORD | GRANTEES FAMILY NAMES | GIVEN NAMES ABCDEFGHIJ | GIVEN NAMES JKLMNO | GIVEN NAMES PQRSTUVWXYZ | GRANTORS | BOOK | PAGE | NO. OF ACRES | BRIEF DESCRIPTION, LOCATION, ETC. (NOT WARRANTED) |
|-------------------------------|--------------------------|---------------------------|-----------------------|---|----------------------------|------|------|-----------------|---|
| 18502 Dec. 19, 1978 | Phillips | Grace M | | | Griffith Rd. Joint Venture | 1093 | 980 | 20.85 | Correction Deed For orig. see Deed 1038 Pg. 107 Acc. Goddard Rd. & Griffith Rd. except |
| 20379 Jan. 9, 1979 | " | | | Stephens, et al | James B. Stephens, et al | 1095 | 81 | | Int. Lot 2 Callinson Rd. "Sylvan Hills" |
| " | " | | | Dally | " " " | 1095 | 81 | | |
| " | " | | | Allison, et al | " " " | 1095 | 81 | | |
| 20379 Jan. 9, 1979 | " | | | Richard Stephens, et al | James B. Stephens, et al | 1095 | 82 | | Int. Lot 2 Callinson Rd. "Sylvan Hills" |
| " | " | | | Dally Allison, et al | " " " | 1095 | 82 | | |
| 20905 Jan. 15, 1979 | " | Carolyn Leonard | | | Hobart Phillips | 1095 | 351 | 1.03 | Acc. Saluda Tp. |
| 21466 Jan. 19, 1979 | " | Carolyn A. Leonard | | | Hobart Phillips | 1095 | 712 | 1 | Acres. Also easement Saluda Tp. |
| 23421 Feb. 12, 1979 | " | | | B. et al Raymond | Rolland H. Rudd, et al | 1096 | 790 | | Lot 37 "Oakwood Ave. Oakwood Acres" |
| " | " | | | Pauline et al | " " " | 1096 | 790 | | |
| 24311 Feb. 22, 1979 | " | Mary Charles + | | Nickie M. | W. Alvin Phillips | 1097 | 292 | | Lot 74 College Hgts. |
| 27491 Mar. 26, 1979 | " | | | Johnnie T. | Harold D. Phillips, et al | 1099 | 221 | | Lot 29 Enore Acres |
| 28275 Apr. 2, 1979 | " | Dora D. | | Jerry L. | Jerry E. Burton | 1099 | 660 | | Bond for Title - Inact Neely Ferry, Rl. |
| 29084 Apr. 6, 1979 | " | | | Linda D. + Roger H. a Delaware Corp. | H. J. Martin, et al | 1100 | 65 | | Lot 6 Terra Ct. "Terra Court" |
| 33803 May 18, 1979 | " | | | Petroleum Co. | Darwinstone, Inc. | 1102 | 920 | | Partial Release of Lease & Mortgage For Lease see Deed 793 Pg. 379 & Mtg. in R.M. 136. 1024 Pg. 481 |
| " | " | | | " | " | 1102 | 920 | | |
| 34201 May 23, 1979 | " | | | John Cecil | Hussie M. Phillips | 1103 | 43 | | Power of Atty. |

INDIRECT or GRANTEE Index to Deeds — Greenville County, S. C.

KEYS PRINTING CO., GREENVILLE, S. C.

Open at Proper Tab according to First Letter or Letters of Name and refer to Buff Sub-Index sheet for page reference.

(F)

| FILE NUMBER | DATE OF RECORD | GRANTEES FAMILY NAMES | GIVEN NAMES ABCDEFGHIJ | GIVEN NAMES JKLMNOPQ | GIVEN NAMES RSTUVWXYZ | GRANTORS | BOOK | PAGE | No. of Acres | BRIEF DESCRIPTION, LOCATION, ETC. (Not Warranted) |
|-------------|----------------|--------------------------|---------------------------|-------------------------|--------------------------|--|------|------|-----------------|---|
| | 35917 | Phillips | Andrew C. | etal | | Ioannis E. Paleologos, ^{etal} | 1104 | 83 | | Lot 9 Perrin St. |
| | June 5, 1979 | | | | | | | | | |
| | " | " | Alice C. | etal | | " | 1104 | 83 | | |
| | 38908 | " | J. C. | | Co. | Richard Lee Galloway ^{etal} | 1105 | 788 | .2 | Acres Phillips Lane |
| | June 29, 1979 | | | | | | | | | |
| | 1427 | " | | | Petroleum | Reproco, Inc. | 1106 | 702 | | Amendment to Short Term Lease & Lease Agreement - for Lease see deed Bk. 814 pg. 17 |
| | July 13, 1979 | | | | | | | | | |
| | " | " | | | " | " | 1106 | 702 | | |
| | 1462 | " | Hansel | + | Wilma M. | William E. Southwin | 1106 | 651 | | Lot Darby Bridge Rd. |
| | July 13, 1979 | | | | | | | | | |
| | 3843 | " | Barry | Donald | Linda Sue | Taylor Holden, et al | 1108 | 388 | | Pt. Lots 33, 34 + 51 Chick Springs |
| | Aug. 1, 1979 | | | | | | | | | |
| | 4065 | " | Harold B. | etal | | Elen S. Baldwin ^{etal} | 1108 | 460 | | Lot 77 |
| | Aug. 2, 1979 | | | | | | | | | |
| | " | " | Edna H. | etal | | " | 1108 | 460 | | |
| | 6155 | " | | | W. Alvin | College Properties, Inc. | 1109 | 812 | | Lot 151 "Camelback I" |
| | Aug 21, 1979 | | | | | | | | | |
| | 7123 | " | Doris M. | | | Marion W. Fore, Jr. et al | 1110 | 336 | | Lot 203 "Pine Forest" H'ville Tp. |
| | Aug 29, 1979 | | | | | | | | | |
| | 7830 | " | | | Jerry L. | Don D. Rollins, Jr. | 1110 | 723 | | Pt. Lot 28 + 29 Sedbetter St. |
| | Sept 4, 1979 | | | | | | | | | |
| | 9066 | " | Dora D. | + | Jerry L. | Brenda J. Rainier Bant | 1111 | 542 | | Hill St. Chick Springs Lot 21 Arch Street (formerly Farms) Hartt Tp. |
| | Sept 14, 1979 | | | | | | | | | |
| | 11149 | " | | Mila | | Mae K. Madden | 1112 | 854 | | Pt. Tract 49 Oakdale Rd. "Oakdale Conster |
| | Oct 2, 1979 | | | | | | | | | |
| | 12384 | " | Doris M. | | | James J. Phillips | 1113 | 495 | | Inte. Lot 202 E. Pine Lake Circle |
| | Oct 12, 1979 | | | | | | | | | |
| | 12860 | " | | | Sara A. | Michael L. Grasley et al | 1113 | 733 | | Lot 35 |
| | Oct 17, 1979 | | | | | | | | | |

INDIRECT or GRANTEE Index to Deeds — Greenville County, S. C.

(F)

KEYS PRINTING CO., GREENVILLE, S. C.

Open at Proper Tab according to First Letter or Letters of Name and refer to Buff Sub-Index sheet for page reference.

| FILE NUMBER DATE OF RECORD | GRANTEES FAMILY NAMES | GIVEN NAMES ABCDEFGHIJ | GIVEN NAMES JKLMNOPQ | GIVEN NAMES RSTUVWXYZ | GRANTORS | BOOK | PAGE | No. of Acres | BRIEF DESCRIPTION, LOCATION, ETC. (Not Warranted) |
|-------------------------------|--------------------------|---------------------------|-------------------------|------------------------------|---|------|------|-----------------|--|
| 14003 Oct. 25, 1979 | Phillips | | | <i>at al</i> Myra Hawkins | <i>at al</i> Henry P. Jete | 1114 | 266 | | "Love Louis 1475" Pt. 107 Merrilut ave. |
| 14249 Oct. 29, 1979 | " | | | <i>at al</i> Jane H. | <i>at al</i> Camp B. Harrison | 1114 | 525 | 3.92 | Acc. Hwy. 294 |
| " | " | | | <i>at al</i> Sarah E. | " | 1114 | 525 | | |
| 16018 Nov. 9, 1979 | " | Dale Ann | | William Dale | Robert K. Hester | 1115 | 367 | | Lot 15 "Mac Davis Hill" Sub |
| 16202 Nov. 13, 1979 | " | | J. C. | | Richard L. Galloway <i>et al</i> | 1115 | 523 | 1.4 | Acres, less .2 acres |
| 17353 Nov 23, 1979 | " | Ben Dufon, Jr | | | Kenneth H. Jinsley <i>et al</i> | 1116 | 229 | | Lot Lyons Drive |
| " | " | Carol M. <i>et al</i> | | | " " " " | 1116 | 229 | | |
| 19285 Dec. 11, 1979 | " | | | Ruth J. | Crate R. Phillips | 1117 | 171 | | Lot 10 |
| 20268 Dec. 21, 1979 | " | | Mary J. | | Susan R. Griffin | 1117 | 781 | | Lot 42 Penarth St. (Noble St.) "Green Hills" |
| 20966 Jan 2, 1980 | " | E. P. | | | Irene D. Ducker | 1118 | 282 | | Pt. lots 27 & 28 Edwards Rd. |
| 23836 Oct 4, 1980 | " | | | Sam B. | Ruth M. Phillips | 1120 | 101 | | Power of attorney |
| 23837 Oct. 4, 1980 | " | | | Ruth M. | Sam B. Phillips | 1120 | 107 | | Power of attorney |
| 25683 Oct 26, 1980 | " | | Joyce <i>et al</i> | | now Stella M. Davis Stella M. Taylor | 1121 | 110 | | Mill Hill Sp. Lot 12 + Blk. C. E. Eighth St. woodside |
| 26157 Oct 29, 1980 | " | | Mila | | L. D. Kelly <i>et al</i> | 1121 | 424 | | Garns "Gentle Sp." Pt. tract + 9 Lakewood Rd. Lakewood |
| 26798 Mar. 7, 1980 | " | Wayne Danny | Nellie Storey | | E. J. Gault, <i>et al</i> | 1121 | 810 | | Bond for Title - 4 Acres |
| 26838 Mar. 14, 1980 | " | | Mary S. + Roy L. Jr. | | Ellen Drake Butler <i>et al</i> | 1121 | 841 | | terrace also Rehan of Life Estate Pt. lot 63 Ridgeland Dr. (are.) Cleveland |

INDIRECT or GRANTEE Index to Deeds — Greenville County, S. C.

KEYS PRINTING CO., GREENVILLE, S. C.

Open at Proper Tab according to First Letter or Letters of Name and refer to Buff Sub-Index sheet for page reference.

| FILE NUMBER DATE OF RECORD | GRANTEES FAMILY NAMES | GIVEN NAMES ABCDEFGH | GIVEN NAMES IJKLMNO | GIVEN NAMES PQRSTUWXYZ | GRANTORS | BOOK | PAGE | No. of Acres | BRIEF DESCRIPTION, LOCATION, ETC. (Not Warranted) |
|-------------------------------|--------------------------|-------------------------|------------------------|---------------------------|---|------------------------|------|-----------------|--|
| 27672 Mar. 18, 1980 | Phillips | | | | John R. et al | B.E. Wilson et al | 1122 | 298 | Hpts. Map IV Lot 144 Lenox Ave "Lans Louie" Green Mill Village Lot 64 (#6) Anglesby St. |
| 28798 Mar. 28, 1980 | " | Claude H | | | Rebecca M. Bailey | | 1122 | 979 | |
| 29254 Apr. 2, 1980 | " | | | | James B. Richard S. George H. Zajicek et al | | 1123 | 270 | Lot 154 Rodney Ave. 14 Acs. Kings Rd. Highland Tp |
| 29216 Apr. 2, 1980 | " | et al Helen R. | | | Elliott I. Wooten, et al | | 1123 | 292 | |
| " " | " | et al Bunny S. | | | " " " | | 1123 | 292 | |
| 29478 Apr. 4, 1980 | " | | | | J Brantley Jr. | J B. Phillips Sr. | 1123 | 525 | Power of attorney 2.74 Acs. - Tract 10 Heritage Dr. Heritage Estate |
| 30084 Apr. 10, 1980 | " | | | | et al Robert G. | Melvin K. Young | 1123 | 758 | |
| " " | " | | | | et al Lerric L. | " " | 1123 | 758 | |
| 32536 May 7, 1980 | " | | | | James B. et al | Delora Lynn Bryant | 1125 | 273 | Austin Tp. Also amjnt. in agreement Sub. Lot 127 Birchwood Ln. "Bastards" Lot 4 Harness Trail "Heritage" Lakee" |
| 34431 May 29, 1980 | " | | | | J. Gaynor | Delora J. Chandler | 1126 | 602 | |
| " " | " | | | | Mary O. et al | " " " | 1126 | 662 | |
| 36796 June 26, 1980 | " | | | | Larry D. et al | Westminster Co. Inc. | 1128 | 209 | |
| 65 July 1, 1980 | " | | | | Lester L. et al | Lonnie Wilkinson | 1128 | 505 | Pt. lots 6 & 7 Pinecrest Dr. Unit I Pinecrest Farms" |
| " " | " | | | | Mary S. | " " | 1128 | 505 | |
| 789 July 10, 1980 | " | | | | Linda Sue | Donald Barry Phillips | 1128 | 904 | Spge. 29. Sub. Pt. lots 33, 34 & 51 Check Sec. IV Lot 87 Boling Rd + unnamed St. "Oakwood" |
| 961 July 11, 1980 | 4 | | | | Ronald E. | Delane E. Ramey, et al | 1129 | 24 | |

INDIRECT or GRANTEE Index to Deeds — Greenville County, S. C.

(9)

KEYS PRINTING CO., GREENVILLE, S. C.

☞ Open at Proper Tab according to First Letter or Letters of Name and refer to Buff Sub-Index sheet for page reference.

| FILE NUMBER DATE OF RECORD | GRANTEES FAMILY NAMES | GIVEN NAMES ABCDEFGHIJ | GIVEN NAMES IJKLMNO | GIVEN NAMES PQRSTUVWXYZ | GRANTORS | BOOK | PAGE | No. of Acres | BRIEF DESCRIPTION, LOCATION, ETC. (Not Warranted) |
|-------------------------------|--------------------------|---------------------------|------------------------|----------------------------|-------------------------------|------|------|-----------------|---|
| 1281 July 16, 1980 | Phillips | C. L. | + | Robert L. | H. L. Rosamond, et al | 1129 | 280 | 2.79 | Acres White Horse Rd. Bates Tp. |
| 2663 July 29, 1980 | " | Dora J. | + | Jerry L. | Perry E. Burton et al | 1130 | 20 | | 35, strip see deed bk. 1099 pg. 660 Cancellation of Bond for Title |
| 3259 Aug 4, 1980 | " | | | Ronnie J. | Columbia Baptist Church et al | 1130 | 402 | 1.26 | acres County Rd. Dunklin Tp. |
| " " | " | | | Rebecca B. | " " " | 1130 | 402 | | |
| 4514 Aug 14, 1980 | " | C. L. | + | Robert L. | H. L. Rosamond et al | 1131 | 208 | 2.11 | Acres White Horse Rd. Bates Tp. |
| 5362 Aug 23, 1980 | " | | | Roy D. | Mary Ann Phillips | 1131 | 721 | 3.68 | 59/100 Acres Hwy 29 Acres. Parsley Rd. (Hwy 13) also |
| 6338 Aug 29, 1980 | " | Bertha | | | Robert W. Miller et al | 1132 | 259 | | Strip Access Rd. |
| 7927 Sept 11, 1980 | " | Fred B. | | | Margaret P. Pitts | 1133 | 131 | | Int. tract 7 also Int. 40 ft. |
| 7926 Sept 11, 1980 | " | | John W. | | Margaret P. Pitts | 1133 | 132 | | Access Rd Int tract 2 also Int 40 ft. |
| 7925 Sept 11, 1980 | " | | Janette | | Margaret P. Pitts | 1133 | 133 | | Int tract 6 also Int 40 ft. Access Rd. |
| 7924 Sept 11, 1980 | " | | | William R. | Margaret P. Pitts | 1133 | 134 | | Int tract 4 also int 40 ft. Access Rd. |
| 7922 Sept 11, 1980 | " | | James R. | | Margaret P. Pitts et al | 1133 | 136 | | Int tract 1 also int 40 ft. Access Rd. |
| 7917 Sept 11, 1980 | " | | Janette | | Florence B. Phillips et al | 1133 | 141 | | Int tract 6 also Int. 40 ft. Access Rd. |
| 7916 Sept 11, 1980 | " | | John W | | Florence B. Phillips et al | 1133 | 142 | | Int tract 2 also 40 ft. Access Rd. |
| 7915 Sept 11, 1980 | " | Fred B. | | | Florence B. Phillips et al | 1133 | 143 | | Int. tract 7 also Int 40 ft. Access Rd. |
| 7919 Sept 11, 1980 | " | | | William R. | Florence B. Phillips et al | 1133 | 146 | | Int tract 4 also Int. 40 ft. Access Rd. |

INDIRECT or GRANTEE Index to Deeds — Greenville County, S. C.

(H)

KEYS PRINTING CO., GREENVILLE, S. C.

Open at Proper Tab according to First Letter or Letters of Name and refer to Buff Sub-Index sheet for page reference.

| FILE NUMBER DATE OF RECORD | GRANTEES FAMILY NAMES | GIVEN NAMES ABCDEFGH | GIVEN NAMES IJKLMNO | GIVEN NAMES PQRSTUVWXYZ | GRANTORS | BOOK | PAGE | No. of Acres | BRIEF DESCRIPTION, LOCATION, ETC. (Not Warranted) | |
|-------------------------------|--------------------------|-------------------------|------------------------|----------------------------|-------------------------|---|------|-----------------|--|---|
| 15329 Nov. 18, 1980 | Phillips | | | | Jerry C. et al | Leila W. Taylor | 1137 | 514 | 3.81 Acres | |
| " " | " | | | | Jean D. et al | " " " | 1137 | 514 | | |
| 15938 Nov. 24, 1980 | " | Gilbert M. | | | | Lonnecker & Castel | 1137 | 836 | 0.10 | Acres. South Parker Rd. |
| 19,268 Jan. 2, 1981 | Phillips | | | | Mary L. | Jerome K. Jay, Jr. | 1140 | 93 | | Lot "L" W. Earle St. |
| 19,538 Jan. 5, 1981 | Phillips | Harold B. | | | et al | Johnny L. Whitted | 1140 | 179 | } | Unit E-1 Town Park of S. C. Horiz Prop. Reg- |
| " " | " | Edna H. | | | | " " " | 1140 | 179 | | |
| 19739 Jan. 7, 1981 | Phillips | | | | Mila | Flora Cynthia Ann Thompson et al Cynthia Ann T. Hatfield | 1140 | 367 | | |
| 19987 Jan. 9, 1981 | Phillips | | | | Lorraine E. & Ronald E. | Larry W. Byars et al | 1140 | 528 | 3.8 | Acres Jones Mill Rd. |
| 19985 Jan. 9, 1981 | Phillips | | | | Lorraine E. & Ronald E. | Wade M. Byars et al | 1140 | 530 | 3.5 | Acres Jones Mill Rd. |
| 24042 Feb. 25, 1981 | Phillips | Sarrett Cynthia | | | + Christopher Joseph | Formerly Delores Ann McKees Delores Ann McKees Phillips | 1143 | 260 | | Lot 115 Harmon Trail "Heritage Lakes" |
| 25,687 Mar. 13, 1981 | Phillips | Elmora E. | | | + Rayford W. | Curtis G. Wilborn, et al | 1144 | 292 | | Lot 153 Piedmont Pk. |
| 26436 Mar. 23, 1981 | Phillips | Don R. | | | et al | W. E. Long | 1144 | 814 | } | Lots 233 & 234 Marlana Ave. Caroline Court, Sec. 2 |
| " " | " | Essie M. | | | | " " " | 1144 | 814 | | |
| 27861 Apr. 3, 1981 | Phillips | | | | Jerry D. | Azilee W. Phillips | 1145 | 660 | | Int. 3.79 Acres White Circle |
| 27889 Apr. 3, 1981 | Phillips | | | | Mary + Roy L. Sr. | Howard Rogers | 1145 | 661 | | Lot Rhett + O'Neal Sts. |
| 28450 Apr. 10, 1981 | Phillips | Barbara B. | | | + James E. | Inc. Co. McCall Construction Co. | 1146 | 41 | | Lot 68 Pelham Estates Sec. I |

INDIRECT or GRANTEE Index to Deeds — Greenville County, S. C.

KEYS PRINTING CO., GREENVILLE, S. C.

Open at Proper Tab according to First Letter or Letters of Name and refer to Buff Sub-Index sheet for page reference.

| FILE NUMBER DATE OF RECORD | GRANTEES FAMILY NAMES | GIVEN NAMES ABCDEFGH | GIVEN NAMES IJKLMNO | GIVEN NAMES PQRSTUVWXYZ | GRANTORS | BOOK | PAGE | No. of Acres | BRIEF DESCRIPTION, LOCATION, ETC. (Not Warranted) |
|-------------------------------|--------------------------|-------------------------|------------------------|---|-----------------------------|------|---------|-----------------|--|
| 28825 Apr. 14, 1981 | Phillips | | | Michael A. et al | Leonard E Owens | 1146 | 185 | | Mills Mill Bond for Little Lot 126 Ave St. |
| 31053 May 6, 1981 | " | | | Harold, et al Thomas | Walter Jeanes | 1147 | 581 | 1.41 | acres Gray Rd. |
| 31776 May 14, 1981 | " | | | Cancelled 10-27-91 Denny D. et al Donnie S. Lankersley | David D. Douglas et al | 366 | # 10487 | | Bond for Little - Lot 13 Montic Drum |
| " | " | | | Cancelled 10-27-91 Anne M. et al Donnie S. Lankersley | " | 1148 | 58 | | " |
| 32914 May 27, 1981 | " | | | Susan G. | William Roy Phillip, III | 1148 | 868 | | "Forest Hgts." Int. Lot 14 Longview Terrace in lot # 538 Sec. 92 Braceland Cemetery Cemetery lots have space for 1 thru 4 |
| 34850 June 16, 1981 | " | Clara & John C. | | | Braceland Cemetery Dev. Co. | 1150 | 50 | | |
| 35977 June 26, 1981 | " | | | Mila | George J. Roach | 1150 | 701 | | Lot Oakvale Rd. |
| 119 July 1, 1981 | " | | | | Petroleum Repross, Inc. | 1151 | 1 | | For Orig. Lease see deed Bl. 792 pg. 441 Mutual Cancellation Agreement |
| 886 July 10, 1981 | " | Ed | | | W. H. Stanton | 1151 | 494 | 1.69 | acres Hwy 5-93 O'neal Jr. 20, 21 + 22 Blk B "Norwood Hgts" Lots 36, 37 + 38 Blk A also lots (Hwy 29) |
| 1688 July 20, 1981 | " | Gladys M. | | | James F. Cason | 1152 | 27 | | |
| 3024 Aug. 3, 1981 | " | E.P. | | | W. H. Alford | 1152 | 896 | | Tract Wade Hampton Blvd. |
| 3178 Aug 4, 1981 | " | | | Ind. et al William R. | Collin Music Co, Inc. | 1153 | 31 | | Coin Machine Agreement |
| 3594 Aug 7, 1981 | " | Alva Reuben jr. | | | Josephine Proescholdt | 1153 | 235 | | Lot 141 Leywood Dr. "Wade Hampton Gardens" Sec. III |
| " | " | Cindy Morris | | | " | 1153 | 235 | | |
| 3843 Aug. 11, 1981 | " | | | Lorraine E. Ronald E. Eugene E. Hammitt, et al | | 1153 | 393 | 3.7 | acres Jones Mill Rd. |
| 4823 Aug. 21, 1981 | " | | | Ronald E. | transouth Financial Corp. | 1153 | 922 | | Sublease Agreement |

INDIRECT or GRANTEE Index to Deeds — Greenville County, S. C.

(I)

KEYS PRINTING CO., GREENVILLE, S. C.

Open at Proper Tab according to First Letter or Letters of Name and refer to Buff Sub-Index sheet for page reference.

| FILE NUMBER DATE OF RECORD | GRANTEES FAMILY NAMES | GIVEN NAMES ABCDEFGHIJ | GIVEN NAMES JKLMNO | GIVEN NAMES PQRSTUVWXYZ | GRANTORS | BOOK | PAGE | No. of Acres | BRIEF DESCRIPTION, LOCATION, ETC. (Not Warranted) |
|-------------------------------|--------------------------|---|------------------------|----------------------------|-----------------------------------|------|------|-----------------|--|
| 5019 Aug. 25, 1981 | Phillips | | | Robert P. | of S.C. American Service Corp. | 1154 | 49 | | Unit 5-G Yorktown Horiz. Pty. Reg. Church, Old Palmy Rd. Oak Lawn Sp. Cemetery Deed Mt. Washington Baptist |
| 5111 Aug. 26, 1981 | " | | Lutrell E. | | Charles E. Phillips, et al | 1154 | 108 | | |
| 5971 Sept. 3, 1981 | " | d.b.a. P+W Builders | James J. + Patricia B. | | Builders + Developers, Inc. | 1154 | 619 | | Lot 316 Poinsettia Sec. II |
| 7013 Sept. 16, 1981 | " | David P. et al | | | Poinsett Realty Co. | 1155 | 170 | | Lot 257 Poinsettia Sec. I Duille Phillips Rd. Butler Tp. |
| 8681 Oct. 6, 1981 | " | Antho F. | | | Greenville County | 1156 | 304 | | Quit Claim Deed Int Abandoned Pt. |
| 10487 Oct. 27, 1981 | " | Dewey J. et al | | | David D. Douglas et al | 1157 | 366 | | Satisfaction of Bond for Title for Orig. see deed Bk. 1148 pg. 58 |
| " | " | Anna M. et al | | | " " " | 1157 | 366 | | |
| 11225 Nov. 5, 1981 | " | Edward J. | | | W. H. Stanton | 1157 | 802 | 1.69 | Correction Deed For orig see deed Bk 1151 pg 494 Acres Thompson Rd. Sherr O'Neal Sp. |
| 11750 Nov. 11, 1981 | " | | Kenneth R. | | J. Harold Greer | 1158 | 154 | | Lot 8 Cleveland Tp. Ave. "Grove Park" |
| 11824 Nov. 12, 1981 | " | Barry J. | | | Irene Sexton Tate | 1158 | 205 | | Lot 1 + 2 Brookway Dr. + Beverly Dr. Forester Woods Sec. III Mauldin |
| 12940 Nov. 30, 1981 | " | Deborah M. + | William H. | | Jimmie E. Albers, et al | 1158 | 879 | | Lot 113 Royal Oak Dr. + Hilder Creek |
| 12928 Nov. 30, 1981 | " | Anthony E. | | | J. Harold Greer | 1158 | 893 | | Lot 7 Cleveland Tp. |
| 15574 Jan. 6, 1982 | " | Gary A. et al | | | Rice Corporation | 1160 | 693 | | Real Estate Contract, 5.18 Acre Saluda Sp. |
| " | " | Brenda et al | | | " | 1160 | 693 | | |
| 15915 Jan. 12, 1982 | " | d/b/s Phillips Amusement Hansel Indiv. + | | | Collins Music Co. Inc. | 1161 | 64 | | Coin Machine Agreement |
| " | " | Amusement | | | " " " " | 1161 | 64 | | |

INDIRECT or GRANTEE Index to Deeds — Greenville County, S. C.

KEYS PRINTING CO., GREENVILLE, S. C.

Open at Proper Tab according to First Letter or Letters of Name and refer to Buff Sub-Index sheet for page reference.

(J)

| FILE NUMBER | DATE OF RECORD | GRANTEES FAMILY NAMES | GIVEN NAMES ABCDEFGH | GIVEN NAMES IJKLMNO | GIVEN NAMES PQRSTUVWXYZ | GRANTORS | BOOK | PAGE | No. of Acres | BRIEF DESCRIPTION, LOCATION, ETC. (Not Warranted) |
|-------------|----------------|--------------------------|-----------------------------|------------------------|----------------------------|-----------------------------------|------|------|-----------------|---|
| 16585 | Jan. 22, 1982 | Phillips | <i>etal</i> Dewey D. | | | David E. Rulapugh, <i>etal</i> | 1161 | 388 | | Lot 44 State Park Rd. Clearview Acres |
| " | " | " | <i>etal</i> Dale E. | | | " " " " | 1161 | 388 | | |
| 16943 | Jan. 28, 1982 | " | | | Sharron D. | Claude D. Davis | 1161 | 565 | | Lot 12 Mt. View Acres |
| 18453 | Feb. 17, 1982 | " | Gerda V. | James R. | | Lewis L. Dilstrays | 1162 | 618 | | East Highlands Est. Sec. 5 Lot 33 Wembley Dr. (Highland Dr.) |
| 19411 | Mar. 1, 1982 | " | | | <i>etal</i> Sharron D. | Cecil E. Bramlett, <i>etal</i> | 1163 | 98 | | Lot 10 Deland Cir. Park |
| 21262 | Mar. 24, 1982 | " | | | Henry William | Bobby J. Vest, <i>etal</i> | 1164 | 277 | | Lot 12 Mc Mahon Dr. "Dukeland" |
| 22246 | Apr. 5, 1982 | " | | Mark A. | <i>etal</i> | Marshall L. Schmitz | 1164 | 940 | | Lot 103 (49) "A" St. Woodside Mills Sec. B |
| " | " | " | | Joyce W. | <i>etal</i> | " " " | 1164 | 940 | | |
| 25109 | May 11, 1982 | " | | | Coln Tina B. | William A. Phillips Jr. | 1166 | 675 | | Rd. Lot 0.69 Acres Old Spartanburg |
| 26855 | June 2, 1982 | " | | E. Lorraine | Ronald E. | Arcial E. Smith, <i>etal</i> | 1167 | 879 | 3.7 | Acres Jones Mill Road |
| 28075 | June 15, 1982 | " | <i>etal</i> Gary Allen | | | Jack B. Hightower | 1168 | 612 | 0.9 | Acres Old State Rd. Highland Jr. |
| " | " | " | <i>etal</i> Brenda Diane | | | " " " | 1168 | 612 | | |
| 28431 | June 18, 1982 | " | Elizabeth C. | | | Elaine P. Schneider, <i>etal</i> | 1168 | 828 | | Augusta Court Lot 62 & Pt. 61 Augusta Ct. |
| " | July 13, 1982 | " | | | R. M. | Earle Wilton Allison, <i>etal</i> | 1170 | 31 | | Lot Dunklin Tp. |
| " | July 15, 1982 | " | Opal | | Ralph | Jackson E. Greene | 1170 | 143 | | Easement + R/W Ingress + Egress |
| " | July 15, 1982 | " | Opal | | Ralph | Robert L. Wheaton, <i>etal</i> | 1170 | 144 | | Easement + R/W Ingress + Egress |

INDIRECT or GRANTEE Index to Deeds — Greenville County, S. C.

(J)

KEYS PRINTING CO., GREENVILLE, S. C.

Open at Proper Tab according to First Letter or Letters of Name and refer to Buff Sub-Index sheet for page reference.

| FILE NUMBER DATE OF RECORD | GRANTEES FAMILY NAMES | GIVEN NAMES ABCDEFGHIJ | GIVEN NAMES JKLMNO | GIVEN NAMES PQRSTUVWXYZ | GRANTORS | BOOK | PAGE | No. of Acres | BRIEF DESCRIPTION, LOCATION, ETC. (Not Warranted) |
|-------------------------------|--------------------------|--|-----------------------|-------------------------------------|--|------|------|-----------------|--|
| 1716 July 22, 1982 | Phillips | | | April A. | Jethroe O. Sharpe ^{etal} | 1170 | 538 | | Egt.: Chick Segan, Jr. Lot 44 County Rd. Pine wood |
| 2219 July 28, 1982 | " | Deborah B. | Mark K. | | Lutewyle Melton Phillips | 1170 | 844 | | Lot Mc Mahan Rd. Grove Tp. Bullingham Sec. IV |
| 4954 Aug 27, 1982 | " | | | Kimberly H. ^{Scott} Thomas | D. Wayne Moore ^{etal} | 1172 | 958 | | Lot 65 Beaverdell Court |
| 5639 Sept 3, 1982 | " | Avery H. ⁺ | | Pamela W. | Administrator of Veterans' Affairs | 1173 | 366 | | Lot 9 Woodmont Dr. "Woodfields" Buena Vista Dr. |
| 7876 Sept 30, 1982 | " | E. P. | | | Josiah K. Bates, Jr. | 1174 | 843 | | Lot 18 + Pt. Lot 31 Batavia Dr. & |
| 8734 Oct 8, 1982 | " | Calvin D. ^{etal} | | | Leonard Phillips. ^{etal} | 1175 | 461 | | 1 Acre Chingquagin Rd. also R/W |
| " | " | Dorothy. ^{etal} | | | " | 1175 | 461 | | |
| 10878 Nov 3, 1982 | The | Group, a Partnership | | | William A. Bantz, Jr. ^{etal} | 1176 | 587 | | Phillips Lane Contract & Bond for Title, Lot Blk I |
| 12493 Nov 23, 1982 | " | Catherine D. | James D. | | James Everett Shands | 1177 | 670 | | Lot 7 Columbia Ave. Riverside Jurace |
| 13615 Dec 6, 1982 | " | Elizabeth Marie | | | Darla L. Womale | 1178 | 437 | | Lot 3 Stevenson Rd. Jurrice |
| 14181 Dec 10, 1982 | " | cancelled #8330 Evelyn J. ²⁻²²⁻⁹⁰ | | | Jesse L. Grumbler | 1178 | 740 | | Waco St. Bond for Title, Lot 15 (#7) |
| 16229 Jan 4, 1983 | " | | | W. Ulin | C. H. Briley | 1180 | 229 | | Lot |
| 17174 Jan 13, 1983 | " | | | James C. G. ^{etal} | Michael D. Hallman | 1180 | 797 | | Lot 110 Augusta Pines |
| " | " | | | Janet R. ^{etal} | " " " | 1180 | 797 | | |
| 18047 Jan 24, 1984 | " | | | Pamela W. | Avery H. Phillips | 1181 | 272 | | Int. Lot 9 Woodfields Country Club Sec 13-N |
| 18589 Jan 31, 1984 | " | | | Ronald E. | Jack Davis Sinton, Jr. ^{etal} | 1181 | 573 | | .93 ac. Lot N-12 Jones Mill Rd. Whipporwill |

INDIRECT or GRANTEE Index to Deeds — Greenville County, S. C.

KEYS PRINTING CO., GREENVILLE, S. C.

Open at Proper Tab according to First Letter or Letters of Name and refer to Buff Sub-Index sheet for page reference.

(K)

| FILE NUMBER DATE OF RECORD | GRANTEES FAMILY NAMES | GIVEN NAMES ABCDEFGH | GIVEN NAMES IJKLMNO | GIVEN NAMES PQRSTUVWXYZ | GRANTORS | BOOK | PAGE | No. of Acres | BRIEF DESCRIPTION, LOCATION, ETC. (Not Warranted) |
|-------------------------------|--------------------------|-------------------------------|------------------------|----------------------------|---|------|------|-----------------|--|
| 19709 Feb. 9, 1983 | Phillips | Florine G. | | Alvin William | Jean P. Finch | 1182 | 312 | | Sec. I Austin Tp. Lot 51 Sullwood Cir. "Westwood" |
| 21968 Mar. 4, 1983 | " | | | Rebecca etal | Anthony E. Phillips Insurance Co. | 1183 | 672 | | Lot 7 Cleveland Tp. |
| 22481 Mar. 9, 1983 | " | | | W. Roy III etal | St. Paul Fire & Marine Insurance Co. | 1184 | 116 | | Original Power of Attorney |
| 22482 Mar. 9, 1983 | " | | | W. Roy III | St. Paul Fire & Marine | 1184 | 117 | | Revocation of Power of Attorney |
| 23514 Mar. 18, 1983 | " | Bonnie Jean | | etal | Kenneth G. Liberty etal | 1184 | 644 | | Lot 8 Cherokee Forest Map 2 |
| 24066 Mar. 23, 1983 | " | etal | | Ronald E. | Dee A. Smith Co. Inc. | 1184 | 899 | | Lot 31 Brookfield West, Sec. II |
| 24179 Mar. 24, 1983 | " | Henry J. etal | | | Alfred J. Rutledge etal | 1184 | 974 | } | Lot 32 Spring Forest Rd. "Spring Forest" |
| " " | " | Elzie B. | | | " " " | 1184 | 974 | | |
| 24265 Mar. 25, 1983 | " | Grace M. | | | Grace Charles Martin | 1185 | 10 | 1.45 | Ac. S.C. Rd. 23-1033 |
| 26344 Apr. 12, 1983 | " | | Kenneth A. | | Kathryan F. Phillips | 1186 | 231 | | Sec. I Austin Tp. Sville Lot 433 Agewood Dr. Westwood |
| 31913 May 27, 1983 | " | Danny Stewart Nellie Stray | | | E. J. Gault etal aka Betty Ann Phillips | 1189 | 47 | 6.84 | Ac. Hwy 418 Fairview Sp. Spring Sp. ant quit claim photo 20+21 Chick |
| 33306 June 2, 1983 | " | Donald A. | | | Betty Ann Phillips Paris ma | 1189 | 444 | | |
| 33762 June 13, 1983 | " | Grace M. | | | Grace C. Martin etal | 1190 | 175 | | Power of attorney |
| 34537 June 20, 1983 | " | | | Ronald E. etal | Dee A. Smith Co. Inc. | 1190 | 748 | | Lot 32 Brookfield West Sec II Prop. Regime |
| 328 July 5, 1983 | " | | | Sherric L. | Thos C. Mc Clain, etal | 1191 | 712 | | Unit 6 Oak Grove Village land etc. |

(over)

INDIRECT or GRANTEE Index to Deeds — Greenville County, S. C.

(K)

KEYS PRINTING CO., GREENVILLE, S. C.

Open at Proper Tab according to First Letter or Letters of Name and refer to Buff Sub-Index sheet for page reference.

| FILE NUMBER DATE OF RECORD | GRANTEES FAMILY NAMES | GIVEN NAMES ABCDEFGHIH | GIVEN NAMES IJKLMNO | GIVEN NAMES PQRSTUVWXYZ | GRANTORS | BOOK | PAGE | No. of Acres | BRIEF DESCRIPTION, LOCATION, ETC. (Not Warranted) |
|-------------------------------|--------------------------|---------------------------|------------------------|----------------------------|---|------|------|-----------------|---|
| 975 July 11, 1983 | Phillips | Alva R et al | | | et al Harold D. Leatherman | 1192 | 23 | 1.09 | Acres Hammett Rd (Cardinal Lane) |
| " | " | Elizabeth J. et al | | | " " | 1192 | 23 | | |
| 1741 July 15, 1983 | " | Buddy | | | Neler Powell | 1192 | 460 | } | Lots 21 + 22 + Pt Lot 23 State Hwys. Nos. S-135, Manly St + S-134 Washington Hgts, O'Neal Sp. |
| " | " | " | | | " " | 1192 | 460 | | |
| 2421 July 22, 1983 | " | Colbert M. Willy L. | | | Joseph S. Carroll | 1192 | 839 | | 6.54 ac. South Parker Rd |
| 3372 July 29, 1983 | " | Cary M. | | | American Sec Bank, F.B.B. | 1193 | 372 | | Lot 37 Oak Hollow Sec. II |
| 3853 Aug 2, 1983 | " | Azilee W. | | | Catherine P. Sutherland | 1193 | 628 | | Lot O'Neal Sp. |
| 5166 Aug 12, 1983 | " | Candace Jane | | | Candace P. Atkin now Sharon Arms | 1194 | 384 | 0.72 | Ac. Highland Sp. Forest Sec. 2 |
| 5164 Aug 17, 1983 | " | Charlotte + Otis Barry | | | Sharon Copley S.A. Inc. | 1194 | 569 | | Lot 154 Riverwood Cr. Berea Gardens |
| 6359 Aug 23, 1983 | " | Debra D + | | Wayne D. | Caroline Builders | 1194 | 895 | | Lot 75, Farrar Ln. Terrace Rd |
| 6484 Aug 24, 1983 | " | Azilee W. | | | A. L. Echok | 1194 | 965 | | Lot 1 O'Neal Estate Also: Int Augustus Rd, South Sp. |
| 7132 Aug 30, 1983 | " | Sarry G. | | | Sarry J. Frank et al | 1195 | 385 | | Lot 5, Unit 1, Pine Oak Farms In Lieu of Cash Bl. 8/13 pg. 329 |
| 7294 Aug 31, 1983 | " | | | Petroleum Co. | Reprocy Inc. Dolly impact Anna Gail Locker | 1195 | 563 | | Mutual Cancellation Agreement |
| 9135 Sept 19, 1983 | " | Elwyn D. | | | Jessie L. Crumble | 1196 | 494 | | Assignment |
| 17387 Nov 30, 1983 | " | Helen C. | | | Surbell Properties, Inc. | 1201 | 513 | | Lot 62 Jamestown, II |
| 18527 Dec 9, 1983 | " | | | et al Ronald E | Seary O'Shields Sr. | 1202 | 228 | | Lot 1 Woodberry |

INDIRECT or GRANTEE Index to Deeds — Greenville County, S. C.

Open at Proper Tab according to First Letter or Letters of Name and refer to Buff Sub-Index sheet for page reference.

| FILE NUMBER DATE OF RECORD | GRANTEES FAMILY NAMES | GIVEN NAMES ABCDEFGHIJ | GIVEN NAMES KLMNO | GIVEN NAMES PQRSTUVWXYZ | GRANTORS | BOOK | PAGE | No. of Acres | BRIEF DESCRIPTION, LOCATION, ETC. (Not Warranted) |
|-------------------------------|--------------------------|---------------------------|--------------------------------|----------------------------|-------------------------------------|------|------|-----------------|---|
| 19513 Dec 20, 1983 | Phillips | | | | Ronald E. Bayne Development Co. Inc | 1202 | 783 | | Lot 197 Country Ests. Sec. I |
| 19513 Dec 20, 1983 | " | | | | Ronald E. Bayne Development Co. Inc | 1202 | 784 | | Lot 148 Country Ests. Sec II |
| 20547 Dec 30, 1983 | " | Alice W. | | | Shirley y. Flara | 1202 | 564 | | Judson Mill Village Sec 5 Int Lot 58+59 Eleventh St. |
| 20546 Dec 30, 1983 | " | Alice W. | | | Charles Macher Phillips etal | 1203 | 565 | | Judson Mill Village Sec 5 Int Lot 58+59 Eleventh St. |
| 20548 Dec 30, 1983 | " | Alice W. | | | Calvin Lee Phillips | 1203 | 566 | | Judson Mill Village Sec 5 Int Lot 58+59 Eleventh St. |
| 22224 Jan 17, 1984 | " | | Kathy M. | | James Burgess | 1204 | 550 | | Mill Sec C. Lot 68 E. Seventh St. Woodside |
| 25167 Feb 15, 1984 | " | | Elizabeth T. etal | | Justie P. Turner | 1206 | 327 | | Sans Souci Villa Lot 18 + pt 19 N. Franklin Rd |
| 25452 Feb 23, 1984 | " | | Joseph A. Jr. etal | | Kyle H. Miller | 1206 | 767 | | Lot 10 Bilstrap Dr. Forest View |
| " " | " | | Myra J. etal | | " " " | 1206 | 767 | | |
| 26703 Mar 1, 1984 | " | | Gary A. etal | | Bill Davidson | 1207 | 220 | | Lot 28 Quincy Dr. |
| " " | " | | Brenda H. etal | | " " | 1207 | 220 | | |
| 28515 Mar 16, 1984 | " | | Gloria W. O. Clifford Jr. etal | | H. L. Enterprises, Inc | 1208 | 314 | | Lot 17 Fairview Woods |
| 29180 Mar 22, 1984 | " | | Dora A. etal | | Rice Corporation | 1208 | 731 | | Cancellation of a Contract for sig See Ind BK 1160 p 693 |
| " " | " | | Brenda etal | | " " | 1208 | 731 | | |
| 29386 Mar 23, 1984 | " | | | Velma S. | Jerry Michael Hallfield | 1208 | 825 | | Ridge Piedmont Ests Lot 47 Cr Omar Ave + Lofty |
| 32567 Apr 18, 1984 | " | | James Mary + Roy L. | | Dorbert M. Phillips | 1210 | 711 | | Lot 5 Pointe Hwy |

INDIRECT or GRANTEE Index to Deeds — Greenville County, S. C.

()
 Open at Proper Tab according to First Letter or Letters of Name and refer to Buff Sub-Index sheet for page reference.
 ()

| FILE NUMBER DATE OF RECORD | GRANTEES FAMILY NAMES | GIVEN NAMES ABCDEFGHIJ | GIVEN NAMES JKLMNO | GIVEN NAMES PQRSTUVWXYZ | GRANTORS | BOOK | PAGE | No. of Acres | BRIEF DESCRIPTION, LOCATION, ETC. (Not Warranted) |
|-------------------------------|--------------------------|---------------------------|-----------------------|----------------------------|--|------|------|-----------------|--|
| 34635 May 4, 1984 | Phillips | Carol R + Mike E. | | | Poinsett Federal St. L. Assoc. | 1211 | 879 | | Lot 10 |
| 34318 May 10, 1984 | " | Lester R. | etal | | Charles J. Spillane | 1212 | 273 | | Plt Lots 6 + 7 Pinecrest Farms |
| " | " | Mary S. | etal | | " " " | 1212 | 273 | | |
| 40836 June 26, 1984 | " | Debra H. + John E. Jr. | | | R. L. Halcombe etal | 1215 | 709 | | Club Rd. Easement + R/W Beagle Ests. Sec 2 |
| 41020 June 27, 1984 | " | C. John + Janie H. | | | William E. Lee etal | 1215 | 819 | | Lot 66 Carriage Dr. Coakman |
| 353 July 3, 1984 | " | Bond Woyze + Robert | | | Herman C. Bond etal | 1216 | 235 | | Madison Mill Village Int Lot 37 South St. Sec 5. |
| 11153 July 11, 1984 | " | Ronald E. | | | George O'Shields Bldg. Inc. a ben Pts. | 1216 | 833 | | Woodberry Int Lot 1 Woodberry Dr. |
| 11157 July 11, 1984 | " | Ronald E. | | | Land Investments Management Corp. | 1216 | 863 | | Woodberry Lot 3 Woodberry Dr. |
| 3494 Aug 1, 1984 | " | James C. Jr. | etal | | Equitable Relocation | 1218 | 365 | | Lot 10 Pine Brook Forest |
| " | " | Janet R. | etal | | " " | 1218 | 365 | | |
| 4926 Aug 15, 1984 | " | Crub etal Dove | | | James J. Miller IV | 1219 | 384 | | Lot 10 old Spitz Rd. Wellington |
| " | " | Dwain L. | | | " " | 1219 | 384 | | Drum Sec 2 |
| 5082 Aug 16, 1984 | " | Lynn | etal | | John C. Wilking etal | 1219 | 510 | | Lot 31 Franklin Hts. |
| 6888 Aug 31, 1984 | " | Barry J. | | | Douglas E. Kenemore etal | 1220 | 877 | | partywall Agreement to establish a |
| 7022 Aug 31, 1984 | " | Barry J. | | | Douglas E. Kenemore etal | 1220 | 880 | | McPherson Dr. Less easement Lots 1 + 3 Cr Augustin Cir. Rd + |
| 77900 Sept 11, 1984 | " | Christine M. | | | R. B. Phillips | 1221 | 459 | | Int Lot |

INDIRECT or GRANTEE Index to Deeds — Greenville County, S. C.

Open at Proper Tab according to First Letter or Letters of Name and refer to Buff Sub-Index sheet for page reference.

| FILE NUMBER DATE OF RECORD | GRANTEES FAMILY NAMES | GIVEN NAMES ABCDEFGHIJ | GIVEN NAMES KLMNO | GIVEN NAMES PQRSTUWXYZ | GRANTORS | BOOK | PAGE | No. of Acres | BRIEF DESCRIPTION, LOCATION, ETC. (Not Warranted) |
|-------------------------------|--------------------------|---------------------------|----------------------|---------------------------|--------------------------------------|------|------|-----------------|--|
| 7963 Sept 11, 1984 | Phillips | Charlotte | Altis Barry | | Guy M. Sawadet ^{etal} | 1221 | 502 | | Lot 84 Canebrake 1 |
| 10527 Oct 5, 1984 | " | Conch | etc | | Jack P. Shaw | 1223 | 507 | | Quit Claim Int. lot Imperial S. Wellington Green |
| " | " | Dorwin L. | etal | | " " | 1223 | 507 | | |
| 11242 Oct 12, 1984 | " | Dore | | | Shary J. Phillips | 1224 | 41 | | Power of Attorney King Rd. |
| 12215 Oct 23, 1984 | " | | Mary M. | | Gloria J. Hendershot | 1224 | 663 | 17.10 | ac Hunter Rd also 19.1 ac |
| 13042 Oct 31, 1984 | " | | | Thomas J. ^{etal} | Mark J. Smiley ^{etal} | 1225 | 230 | | Lot 102 Wedgfield Sec 1 |
| " | " | | | Robbin T. ^{etal} | " " " | 1225 | 230 | | |
| 13245 Nov 1, 1984 | " | Naugler | etal | | Marie L. Harrison ^{etal} | 1225 | 351 | | Int Lot 26 W Wooddale Dr |
| 13655 Nov 5, 1984 | " | | | Ronald E. | John Clyde Henderson ^{etal} | 1225 | 659 | | Agreement As to Easement St. Maulder |
| 13659 Nov 5, 1984 | " | | | Ronald E. | John Clyde Henderson ^{etal} | 1225 | 647 | | Lot = 0.60 ac Hwy 276 (Lawson) |
| 13793 Nov 6, 1984 | Phillips | | Janet C. | Ray A. | Sherrill H. Saffield | 1225 | 704 | | Lot 4 St. Charles Place |
| 16102 Nov 28, 1984 | Phillips | Dempsey | | | Clara L. Phillips | 1227 | 319 | | General power of Attorney |
| 18623 Dec 20, 1984 | " | Boyce E. | | | John A. Barton ^{etal} | 1229 | 387 | | Lot 299, McCrary St. Verner Springs |
| " | " | Betty J. | | | " " " | 1229 | 387 | | |
| 19527 Dec 31, 1984 | " | | James L. | etal | Genelle Phillips | 1230 | 101 | 1 | ac. Glassy Mtn. Sp. |
| 20567 Jan 6, 1985 | " | | | Retrolvents. | Dorrietaun Inc. | 1230 | 787 | | 379 Cancellation, for orig. deeded Bk 793 |


INDIRECT or GRANTEE Index to Deeds — Greenville County, S. C.

Open at Proper Tab according to First Letter or Letters of Name and refer to Buff Sub-Index sheet for page reference.

| FILE NUMBER DATE OF RECORD | GRANTEES FAMILY NAMES | GIVEN NAMES ABCDEFGHIJ | GIVEN NAMES JKLMNO | GIVEN NAMES PQRSTUVWXYZ | GRANTORS | BOOK | PAGE | No. of Acres | BRIEF DESCRIPTION, LOCATION, ETC. (Not Warranted) |
|-------------------------------|--------------------------|---------------------------|-----------------------|----------------------------|--------------------------|------|------|-----------------|--|
| 22497 Jan 30, 1985 | Phillips | Flarine B. | | W. Alvin | Elizabeth Marie Phillips | 1232 | 20 | | Terace Lot 3 Stevenson Rd. Sunrise |
| 24709 Feb 21, 1985 | " | Gary A. | etal | | Clarence V. Glenn | 1233 | 439 | 5.47 | acs Hwy 414 |
| " | " | Brenda D. | etal | | " " " | 1233 | 439 | | |
| 26049 Mar 5, 1985 | " | | | W. Alvin | Preferred Homes, Inc. | 1234 | 280 | | Lot 91 Adleswood |
| 27643 Mar 20, 1985 | " | Don R. | etal | | Richard D. Hill | 1235 | 270 | | Lots 233 + 234 Caroline Ct. Sec 2 |
| " | " | Essie M. | etal | | " " " | 1235 | 270 | | |
| 29108 Apr 1, 1985 | " | Debra H. | | | John E. Phillips Jr. | 1236 | 82 | | Int Tract 1 Beagle Club Rd. |
| 31306 Apr 18, 1985 | " | | Mary Louise S. | | James H. Trammell | 1237 | 540 | | pt Lot 12 McCullough Hotel Church Rd (Oaklawn) 40. |
| 32264 Apr 6, 1985 | " | Charles | etal | | Jimmy A. Styles | 1238 | 56 | 39.74 | acs William Hill (Washington) Orig sec 2nd Bk 1201 pg 513 |
| 32745 Apr 30, 1985 | " | Helen C. | | | Sunbelt Properties, Inc. | 1238 | 302 | | Lot 64 Jamestowne II far |
| 34658 May 10, 1985 | " | Olwe R. | | | R. H. Associate | 1239 | 122 | | Monsieur's Partnership Agreement Country Club Estates |
| 36408 May 15, 1985 | " | | Mary P. | | B. S. McMahon | 1239 | 545 | | lots 44 + 45 Danks Dr. |
| 36446 May 31, 1985 | " | A. L. | etal | | Stephen A. Schagan | 1240 | 643 | .68 | acs Lakeview Circle (Fernwood Dr.) |
| " | " | Ann M. | etal | | " " " | 124 | 643 | | |
| " | " | | John M. | etal | James R. Phillips | 1240 | 692 | | tract 3 = 1.89 acs. Phillips - Inland Rd. |
| " | " | | Karen | etal | " " " | 1240 | 692 | | |

INDIRECT or GRANTEE Index to Deeds — Greenville County, S. C.

REG. U. S. PAT OFFICE *Chas McCatt* County Indexes Since 1888 An Identifying Trade Mark


 Open at Proper Tab according to First Letter or Letters of Name and refer to Buff Sub-Index sheet for page reference.

COTT FAMILY NAME INDEX No. 75 © 1949
MADE BY THE COTT INDEX COMPANY, COLUMBUS, OHIO
SOLD BY WALKER, EVANS & COGSWELL CO., CHARLESTON, S.C.

| FILE NUMBER DATE OF RECORD | GRANTEES FAMILY NAMES | GIVEN NAMES ABCDEFGHIJ | GIVEN NAMES JKLMNO | GIVEN NAMES PQRSTUVWXYZ | GRANTORS | BOOK | PAGE | No. of Acres | BRIEF DESCRIPTION, LOCATION, ETC. (Not Warranted) |
|-------------------------------|--------------------------|---------------------------|-----------------------|-------------------------------|---|------|------|--------------|--|
| 36506 May 31 1985 | Phillips | | | J. A. + Steven H. | Kendall C. McKinney ^{etal} | 1240 | 782 | | Dr. Hillcrest Circle Pt. Lots 6, 7 + 8 E. Hillcrest |
| 36757 June 3 1985 | " | | | E. Lorraine + Ronald E. | Esca Alkema (Kendall + Ron) ^{etal} | 1240 | 891 | 2.93 | ac White Dr. |
| 38724 June 19 1985 | " | | | W. Edwin | Dumpline + Pass. ^{40 pte} | 1242 | 232 | | Lot 8, Dumpline Sec 2 |
| 39217 June 24 1985 | " | Wayne T. | | | Edward C. Cooper | 1242 | 585 | | Int Lot 231 Peppertree Mill Village Sec 6 |
| 39377 June 25 1985 | " | Carolyn G. | | | Marie V. Sprayberry | 1242 | 663 | | Lot 92 Third St. Judson |
| 35 Jul 1 1985 | " | | | J. Arthur Jr. ^{etal} | J. Arthur Phillips Sr. | 1243 | 113 | | power of Attorney Lynndale |
| 2674 Jul 24 1985 | " | Charles | | | L + P. Enterprises | 1244 | 821 | | Lot 13 Brentwood Circle Lynndale |
| 2674 Jul 24 1985 | " | Charles | | | L + P. Enterprises | 1244 | 823 | | Lot 12 Brentwood Circle |
| 3096 Jul 29 1985 | " | Azilee W. | | | E. Rosa Nestberg | 1245 | 55 | | Lot 4 |
| 3540 Jul 31 1985 | " | | | John E. Jr. ^{etal} | Southern U. S. Realty Corp. | 1245 | 338 | | Lot 10 Forest Lake Ph 1 Sec 1 Westwood, 8' Ville Austin Sp. |
| 4122 Aug 5 1985 | " | | | Mark A. ^{etal} | Norman J. Sandusky Jr | 1245 | 768 | | Lot 389 Willowtree Dr. East Harris Prop. Regime |
| 8737 Sept 4 1985 | " | | | Richard M. ^{etal} | M. P. Miner | 1248 | 15 | | Unit 90 University Ridge Sec II |
| 10568 Sept 26 1985 | " | | | Judy A + William M. | Market Square Partners ^{2nd fl. No. 2} | 1249 | 578 | | Lot 50 Palmetto Downs (now E. Montclair Ave) |
| 11600 Oct 2 1985 | " | Angela J + | | Steven P. | Edward Phifer Helms ^{etal} | 1249 | 871 | | Lot 2 E. Montclair Dr |
| 12925 Oct 15 1985 | " | | | Lucille Agnes | Hankle Ray Phillips | 1250 | 959 | | General power of Attorney Office Park Harris Prop. Regime |
| 13857 Oct 22 1985 | " | | | W. Ray III | R. Michael Ray | 1251 | 741 | | Unit 2 E I + 2 E II Riverside Condo |

INDIRECT or GRANTEE Index to Deeds — Greenville County, S. C.

REG. U. S. PAT. OFFICE *Chas. McCall* County Indexes Since 1888 An Identifying Trade Mark


 Open at Proper Tab according to First Letter or Letters of Name and refer to Buff Sub-Index sheet for page reference.

COTT FAMILY NAME INDEX No. 75 © 1949
MADE BY THE COTT INDEX COMPANY, COLUMBUS, OHIO
SOLD BY WALKER, EVANS & COGSWELL CO., CHARLESTON, S.C.

| FILE NUMBER DATE OF RECORD | GRANTEES FAMILY NAMES | GIVEN NAMES ABCDEFGHIJ | GIVEN NAMES JKLMNO | GIVEN NAMES PQRSTUVWXYZ | GRANTORS | BOOK | PAGE | No. of Acres | BRIEF DESCRIPTION, LOCATION, ETC. (Not Warranted) |
|-------------------------------|--------------------------|---------------------------|-----------------------|---|---|------|------|--------------|--|
| 13907 Oct 23, 1985 | Phillips | | Lois L. | | Steven P. August <i>etal</i> | 1251 | 770 | | Lot 18 Beech Forest Sec 1 Pinchurat Dr Chick Spg Sp. |
| 16774 Nov 14, 1985 | " | Bonnie B. | | | Michael Anthony Phillips | 1253 | 334 | | Int Lot 1 Pinchurat Dr - Ept. Sec 1 |
| 17269 Nov 19, 1985 | " | | John E. | | Ann W. Phillips | 1253 | 645 | | Int Lot 10 Forest Lake Pl 1 also R/W |
| 20043 Dec 16, 1985 | " | Barry C | + Vickie M. | William Alvin Phillips | 1255 | 362 | 1.66 | | Acres Old Spartanburg Rd. |
| 21112 Dec 23, 1985 | " | | David John | Sandra L. | John Van Norden <i>etal</i> Lunker Jr. | 1256 | 76 | 10.53 | acres Butler Dr. Estate |
| 21797 Dec 3, 1985 | " | | David John | Sandra L. | John Van N. Lunker Jr. <i>etal</i> | 1256 | 447 | | Option to purchase Real Estate |
| 22566 Jan 7, 1986 | " | Deloris | Ann | | Lloyd W. Silstrap | 1257 | 176 | | Lot Monroe St. |
| 22589 Jan 7, 1986 | " | E. P. | | | James R. D. Rice | 1257 | 204 | | Parcel Interview' Dr. Austin Sp. |
| 22771 Jan 9, 1986 | " | Hazel + Lucille | R. C. | | Dainsett Realty Co. | 1257 | 304 | | Lot 18 E. Georgia Hwy. Rd. |
| 23902 Jan 20, 1986 | " | | Michael | | William C. Chappell | 1257 | 927 | 3.356 | acres Old Garnell Mill |
| 23922 Jan 20, 1986 | " | | David L. <i>etal</i> | | Julie <i>etal</i> | 1257 | 961 | | Lots 76 + 77 Lanford St. Westmoreland Dr, Green Chick Spg Sp. |
| " " 25090 Jan 30, 1986 | " | Beth Harvey <i>etal</i> | | | " | 1257 | 961 | | Lease see Deed BK 814 pg 17 Cancellation Mutual Agreement for Bramble Rd. |
| 25891 Jan 30, 1986 | " | | | Petroleum Co. Reproco Inc. | | 1258 | 669 | | |
| 25838 Feb 4, 1986 | " | | | Petroleum Co. Reproco, Inc. | | 1258 | 665 | 0.576 | Acres W White Horse + Spgs Sp. Also R/W |
| 25933 Feb 5, 1986 | " | | | Uelma S. Josephine Stewart <i>etal</i> Hazel | | 1259 | 271 | | Int Lot 31, Green, Chick Prop. Regime also right of ingress + egress #25 Williamsburg at Botany Woods Hwy. |
| | " | | | Patricia Ann BWS Fifty-Fifth St. Inc. | | 1259 | 315 | | |

REVERSE or GRANTEE Index to Deeds — Greenville County, S. C.

REG. U. S. PAT. OFFICE *Chas McCott* County Indexes Since 1888 An Identifying Trade Mark

 Open at Proper Tab according to First Letter or Letters of Name and refer to Buff Sub-Index sheet for page reference.

COTT FAMILY NAME INDEX No. 75 © 1949
MADE BY THE COTT INDEX COMPANY, COLUMBUS, OHIO
SOLD BY PHOTO COPY SUPPLY, MAULDIN, S. C.

()

| FILE NUMBER DATE OF RECORD | GRANTEES FAMILY NAMES | GIVEN NAMES ABCDEFGHIJ | GIVEN NAMES JKLMNO | GIVEN NAMES PQRSTUVWXYZ | GRANTORS | BOOK | PAGE | No. of Acres | BRIEF DESCRIPTION, LOCATION, ETC. (Not Warranted) |
|-------------------------------|--------------------------|-----------------------------|-----------------------|----------------------------|---|------|------|--------------|--|
| 27012 Feb 17, 1986 | Phillips | Gloria E. | | | Gerry A. Phillips | 1259 | 952 | | Int 3.79 acs White Circle |
| 27783 Feb 25, 1986 | " | Ray Hanchel + Lucille C. | | | Affairs Administrator of Veterans | 1260 | 445 | | Lot 20 Belle Meade Sec 2 Sec 2, O'Neal Tp. |
| 29432 Mar 10, 1986 | " | | | Ruby J. | Janette Ford Hood | 1261 | 511 | | Lot 30 Ford Grove Ests. |
| 30784 Mar 21, 1986 | " | | | Lucille Cyrus | Hanchel Ray Phillips | 1262 | 405 | | General power of attorney |
| 35065 Apr 25, 1986 | " | | | Sular | William M. Watts | 1264 | 937 | | Lot Saluda Tp. Exp. Taylors |
| 37616 May 29, 1986 | " | Naris M. | | | James Thomas Phillips | 1267 | 371 | | Int Lot 24 Sec II Chick Northwood Hills Sec 14 II |
| 39683 May 30, 1986 | " | | | Joe E. | Delores Ann McKea Delores Ann McKea Phillips | 1267 | 388 | | Int Lot 30 Devonshire Ln |
| 41971 June 16, 1986 | " | Charles E et al | | | Edmund R. King Jr. | 1268 | 760 | | Lot 13 Hwy 29 Grove Tp. |
| 43666 June 26, 1986 | " | | | W. Roy III | Edward P. Halder Jr. | 1269 | 688 | | Lot 56 Pine Tree, S'ville |
| 1452 Jul 10, 1986 | " | | | Robert S. et al | Leon L. Addison | 1270 | 781 | | Int Lot 136 Riddle Rd. Pine Brook Forest |
| " " | " | | | Terri L. et al | " " " | 1270 | 781 | | |
| 4712 Aug 1, 1986 | " | Ann W. | | | John E. Phillips | 1272 | 514 | | Sec 1 Int Lot 10 Forest Lake Pl 1 Pines Ests Sec 4 |
| 4885 Aug 4, 1986 | " | Betty L + John H. | | | Clive Christopher Charles | 1272 | 550 | | Lot 26 Doyle Dr. Ilsa |
| 91748 Sept 17, 1986 | " | | | Judy P. | Richard Holiday | 1276 | 33 | | Lot 66 Fifth St. South Tp. 9 Slater |
| 11217 Sept 17, 1986 | " | | | Margaret | Beverly E. Loggins Brookie | 1276 | 77 | | Lot 20 Webster St. Village |
| 12169 Sept 24, 1986 | " | Grace M. et al | | | Lewis T. Campbell | 1276 | 520 | | Property Line Agreement |

REVERSE or GRANTEE Index to Deeds — Greenville County, S. C.

REG. U. S. PAT OFFICE *Chas McCott* County Indexes Since 1888 An Identifying Trade Mark

Open at Proper Tab according to First Letter or Letters of Name and refer to Buff Sub-Index sheet for page reference.

COTT FAMILY NAME INDEX No. 75 © 1949
MADE BY THE COTT INDEX COMPANY, COLUMBUS, OHIO
SOLD BY PHOTO COPY SUPPLY, MAULDIN, S. C.

| FILE NUMBER DATE OF RECORD | GRANTEES FAMILY NAMES | GIVEN NAMES ABCDEFGHIJ | GIVEN NAMES JKLMNO | GIVEN NAMES PQRSTUVWXYZ | GRANTORS | BOOK | PAGE | No. of Acres | BRIEF DESCRIPTION, LOCATION, ETC. (Not Warranted) |
|-------------------------------|--------------------------|---|-----------------------|--|--|------|------|--------------|--|
| 12594 13276 Oct 1, 1986 | Phillips | | | <i>aka Ray J. Phillips Larry J. Phillips</i> | <i>aka Collins Music Co.</i> | 1276 | 807 | | <i>Collins Music Agreement Golden Strip Rd. Lot 26 Blendale # 2 North Sec 2 Monaghan Lot 63 Monaghan St.</i> |
| 19105 Nov 10, 1986 | " | Emily + Larry | | | Barbara J. Isaacs | 1277 | 150 | | |
| 21706 Nov 28, 1986 | " | Synthia + James L. Jr. | | | <i>aka Alma P. Harrison Alma H. Palmer</i> | 1280 | 377 | | |
| 22776 Dec 5, 1986 | " | Eloise W. | | | The Smith Co. of Greenville, Inc. | 1281 | 834 | | Unit 29 Pelham Lake Townhouse |
| 22743 Dec 5, 1986 | " | Edward J. | | <i>Jenkins Ruhay</i> | Patricia Ann Thompson | 1282 | 403 | | Tract 6 Hwy 93 (Hoe Rd) + Hudson Rd. Merisfield Park Pt Lots 162 + 161 Cr Chatelaine Sp. Sp. |
| 24392 Dec 10, 1986 | " | <i>aka Carol S. Thompson Carol T.</i> | | | Ray L. Thompson | 1282 | 773 | | Int Lot 19 Pinecrest Dr. Chick Sp. Sp. |
| 24395 Dec 10, 1986 | " | Donald A. | | | <i>aka Carol S. Thompson Carol S. Phillips</i> | 1282 | 810 | | Int Lot 19 Pinecrest Dr. Chick Sp. Sp. |
| 24712 Dec 12, 1986 | " | Carolyn M + | | Robert S. | Ray W. West | 1283 | 99 | | Int Lot 20 Green St. Chick Sp. |
| 27340 Dec 31, 1986 | " | Gloria + O. Clifford | | | William J. Culpepper | 1284 | 836 | | Parcel Ashmore Dr. Butler Tree Plantation Ph III Sec III |
| 27375 Dec 31, 1986 | " | Lorraine | | | Fairbanks Co. Inc | 1284 | 892 | | Lot 62 Plantation Dr. Holly |
| 28025 Jan 2, 1987 | " | Charles A. | | | Hazel C. Miller | 1285 | 423 | | Lot 73 + Pt 74 |
| 28605 Jan 7, 1987 | The Group | Ann M. | | | " " " | 1285 | 423 | | |
| 29193 Jan 12, 1987 | " | | | Michael | William A. Gantt Jr. | 1285 | 824 | | Lot 7 Phillips Lane |
| 33126 Feb 12, 1987 | " | | | Russell A | Lenard E. Owens | 1286 | 123 | | Lot 126 Orr St. Mills Mill |
| | " | | | | David Smith | 1288 | 328 | | Lot 3 Woodland Dr. |

REVERSE or GRANTEE Index to Deeds — Greenville County, S. C.

REG. U. S. PAT OFFICE *Chas McCotts* County Indexes Since 1888 An Identifying Trade Mark

Open at Proper Tab according to First Letter or Letters of Name and refer to Buff Sub-Index sheet for page reference.

COTT FAMILY NAME INDEX No. 75 © 1949
MADE BY THE COTT INDEX COMPANY, COLUMBUS, OHIO
SOLD BY PHOTO COPY SUPPLY, MAULDIN, S. C.

()

| FILE NUMBER | DATE OF RECORD | GRANTEES FAMILY NAMES | GIVEN NAMES ABCDEFGH | GIVEN NAMES IJKLMNO | GIVEN NAMES PQRSTUVWXYZ | GRANTORS | BOOK | PAGE | No. of Acres | BRIEF DESCRIPTION, LOCATION, ETC. (Not Warranted) |
|-------------|----------------|--------------------------|---------------------------|------------------------|----------------------------|---|------|------|-----------------|---|
| 34259 | Feb 24, 1987 | Phillips | | Jesse S | | Paul W. Fulbright ^{etal} | 1288 | 877 | | Lease Agreement |
| 34938 | Feb 27, 1987 | " | | Robert S | Phonda | Joseph A. Phillips Jr. ^{etal} | 1289 | 148 | | Nv. Forest View Lot 10 cv Kilstrap Dr Kilstrap garms |
| 38437 | Mar 18, 1987 | " | Esther F | John E | | David E. Weber ^{etal} | 1290 | 707 | | Tract 5 Woods Rd. Springfield |
| 42275 | Apr 7, 1987 | " | Bary A. | | | James Randall Henderson ^{etal} | 1292 | 140 | | Lot 10 Lake Robinson Pointe |
| " | " | " | Brenda | | | " " " | 1292 | 140 | | |
| 42821 | Apr 10, 1987 | " | | Margaret E. | | Dee W. Dudley ^{etal} | 1292 | 304 | | Part mt. of White Horse Rd. Lot 9.5 ac. Sec 0.52 ac. Sec 0.85 ac |
| 48548 | May 11, 1987 | " | | Lorraine | | Ronald E. Phillips ^{etal} | 1294 | 577 | | Austin Sp. Int 14.7 ac Jones Mill Rd |
| 49145 | May 13, 1987 | " | Elizabeth | | | Randall B. Howard ^{etal} | 1294 | 788 | | Lots 19 + 20 Blk A. Pinehurst |
| 48584 | May 15, 1987 | " | Phillips Construction Co. | | | S & S Investments | 1294 | 978 | | Lot 41 Reneger Place Sec 16 |
| " | " | " | Construction Co. | | | " " | 1294 | 978 | | |
| 56001 | June 17, 1987 | " | | Laura C. | | Marvin R. Pollard | 1297 | 567 | | Lot O'Neal Sp. |
| 57170 | June 23, 1987 | " | | | Roy H. ^{etal} | The Vista Co. Inc | 1298 | 43 | | Lot 159 Silverleaf Sec 4 |
| " | " | " | | | Sylvia B. ^{etal} | " " | 1298 | 43 | | |
| 58469 | Jan 30, 1987 | " | | | Thomas J. ^{etal} | Julia H. Jabin ^{etal} | 1298 | 609 | | pt lot 7 E. Prater Ave |
| " | " | " | | | Robin J. ^{etal} | " " | 1298 | 609 | | |
| 1079 | July 7, 1987 | " | Marie Dona | | | DBA Williams Associates Donald J. Williams | 1299 | 167 | | Lot 15 Gibson Oaks Estates |

REVERSE or GRANTEE Index to Deeds — Greenville County, S. C.

REG. U. S. PAT. OFFICE *Chas McCott* County Indexes Since 1888 An Identifying Trade Mark

Open at Proper Tab according to First Letter or Letters of Name and refer to Buff Sub-Index sheet for page reference.

COTT FAMILY NAME INDEX No. 75 © 1949
MADE BY THE COTT INDEX COMPANY, COLUMBUS, OHIO
SOLD BY PHOTO COPY SUPPLY, MAULDIN, S. C.

| FILE NUMBER DATE OF RECORD | GRANTEES FAMILY NAMES | GIVEN NAMES ABCDEFGHIJ | GIVEN NAMES KLMNO | GIVEN NAMES PQRSTUVWXYZ | GRANTORS | BOOK | PAGE | No. of Acres | BRIEF DESCRIPTION, LOCATION, ETC. (Not Warranted) |
|--------------------------------|--------------------------|------------------------------|----------------------|-----------------------------|-------------------------|------|------|-----------------|--|
| 6021 Aug 3, 1987 6986 | Phillips | <i>etc</i> Blenn R. | | | East 7th Street Develop | 1301 | 526 | | Notice of Partnership Rd Alas Pt Tract 12 |
| Aug 7, 1987 9085 | " | Ann M + Joe E | | | Linda L. Lindsey | 1301 | 987 | | Lot 4 + Pt Lot 5 Old Piedmont |
| Aug 20, 1987 9630 | " | | | Lee Richard | Donald J. Phillips | 1303 | 11 | | Lot 59 Orlando Ave. |
| Aug 25, 1987 | " | | | <i>etal</i> Matthew | Cecil J. A. Hall | 1303 | 293 | | Lot 9 Maudie St. Bentl Sp. |
| " " | " | | | <i>etal</i> Mathalean M. | " " " | 1303 | 293 | | |
| 11038 Sept 1, 1987 11269 | " | Gregory | | Sue Ann M. | Cornelia T. Green | 1304 | 52 | 12.03 | Acres |
| Sept 2, 1987 14846 | " | DBA Phillip Construction Co. | | Janet R + William | James A. Collins Jr. | 1304 | 149 | | Lot 4-A Wildaire Ests. |
| Sept 25, 1987 | " | Blenn R. | | | S + S Investments | 1305 | 922 | | Lot 39 Devenger Place Sec 16 |
| " " | " | Construction Co. | | | " " | 1305 | 922 | | |
| 20106 Oct 29, 1987 26186 | " | | | Velma S. | William E. Tucker | 1309 | 149 | | Lot 6 + Piedmont Park Hyndale Sub. |
| Dec 3, 1987 26213 | " | Charles | | | L + P. Enterprises Inc | 1312 | 48 | | Lot 14 Brentwood Cir. |
| Dec 3, 1987 27632 | " | Evelyn G. | | | Thomas B. Phillips Jr | 1312 | 61 | 4 | ac = Lot Batesville Rd, Butler Sp. |
| Dec 14, 1987 28574 | " | | | Velma S. | Charles Hughes | 1312 | 843 | | Lot 16 Linnet St. Also Parcel Sp. Sp. |
| Dec 21, 1987 29082 | " | Bonnie B. | | | Scott A. Phillips | 1313 | 305 | | Lot 1 Pinehurst Dr. Chick Hunters Acres |
| Dec 23, 1987 31441 | " | | Lynn Kathryn | | Liberty Investments Inc | 1313 | 728 | | Tract A" = Pt Lots 55 + 56 |
| Jan 14, 1988 | " | Gilbert M. | | | Roy L. Phillips | 1315 | 171 | | see deed Bk 726 pg 41 Lot 7 Thompson Rd for orig |

REVERSE or GRANTEE Index to Deeds — Greenville County, S. C.

REG. U. S. PAT. OFFICE *Chas. M. Cotts* County Indexes Since 1888 An Identifying Trade Mark

Open at Proper Tab according to First Letter or Letters of Name and refer to Buff Sub-Index sheet for page reference.

COTT FAMILY NAME INDEX No. 75 © 1949 MADE BY THE COTT INDEX COMPANY, COLUMBUS, OHIO SOLD BY PHOTO COPY SUPPLY, MAULDIN, S. C.

()

| FILE NUMBER DATE OF RECORD | GRANTEES FAMILY NAMES | GIVEN NAMES ABCDEFGH | GIVEN NAMES IJKLMNO | GIVEN NAMES PQRSTUVWXYZ | GRANTORS | BOOK | PAGE | No. of Acres | BRIEF DESCRIPTION, LOCATION, ETC. (Not Warranted) |
|-------------------------------|--------------------------|-------------------------|---------------------------------|----------------------------|---|------|------|--------------|---|
| 31439 Jan 14, 1988 | Phillips | | Frances Mary | Ray L. III et al | Gilbert M. Phillips Inc. | 1315 | 172 | 0.62 | Correction deed orig see deed Bk 720 pg 4 acres Thompson Rd. for |
| 31969 Jan 19, 1988 | " | | | W. Ray et al | Insurance Associates | 1315 | 436 | | Lot 233 Halbrook Trail Chanticleer Sec VIII |
| " 22864 Jan 26, 1988 | " | | | Susan L. | " | 1315 | 436 | | |
| 33162 Jan 27, 1988 | " | | now Kathryn Phillips Kathryn | Steve Black | Louanna Phillips Kathryn Lynn Phillips | 1315 | 896 | | Denzel Power of attorney St. John's Subd Lot 19 Brookdale Ave + Glenwood |
| 34520 Feb 5, 1988 | " | Elizabeth | | | Elaine P. Schneider | 1316 | 778 | | ct. subd. Less property Int Lot 63 Augusta Ct. Augusta |
| 34519 Feb 8, 1988 | " | Elizabeth | | | Mary P. Coker | 1316 | 779 | | ct. subd. Less property Int Lot 63 Augusta Ct. Augusta |
| 34596 Feb 8, 1988 | " | | | Sular | Jack Phillips et al | 1316 | 802 | | Tract 10 Chingnapin Rd + Buncombe Rd, Saluda Sp. Also easement also rights, Less acreages |
| 36433 Feb 23, 1988 | " | | | A. et al William | Thomas J. Marris | 1317 | 718 | | Lot 107 Western Hills Sub Sec 1 + 2 |
| " " " | " | | | C. et al Paulette | " " " | 1317 | 718 | | |
| 37002 Feb 26, 1988 | " | | | Steve et al | Vanna P. Phillips | 1318 | 70 | | Lot 3 Helen Dr. Oakridge Hgts. also 2.40 acres 21 & Hwy 20 |
| " " " | " | | | Jeddy et al | " " " | 1318 | 70 | | |
| " " " | " | | | Ray et al | " " " | 1318 | 70 | | |
| 42351 Apr 1, 1988 | " | Gregory | | Tracy L. | Evelyn J. Antaki | 1320 | 954 | | Orchard Acres Sec 2 Lot 51 Fairhaven Dr. |
| 42627 Apr 4, 1988 | " | Bonnie | | Richard | Stephen T. Schuett et al | 1321 | 137 | | Lots 32 + 33 Argonne Dr. |

REVERSE or GRANTEE Index to Deeds — Greenville County, S. C.

REG. U. S. PAT. OFFICE *Chas. M. Cotts* County Indexes Since 1888 An Identifying Trade Mark

Open at Proper Tab according to First Letter or Letters of Name and refer to Buff Sub-Index sheet for page reference.

COTT FAMILY NAME INDEX No. 75 © 1949 MADE BY THE COTT INDEX COMPANY, COLUMBUS, OHIO SOLD BY PHOTO COPY SUPPLY, MAULDIN, S. C.

| FILE NUMBER DATE OF RECORD | GRANTEES FAMILY NAMES | GIVEN NAMES ABCDEFGH | GIVEN NAMES IJKLMNO | GIVEN NAMES PQRSTUVWXYZ | GRANTORS | BOOK | PAGE | No. of Acres | BRIEF DESCRIPTION, LOCATION, ETC. (Not Warranted) |
|-------------------------------|--------------------------|-------------------------|------------------------|----------------------------|--|------|------|--------------|--|
| 45673 Apr 22, 1988 | Philips | | | etal Roy A. | Janet C. Philips | 1322 | 916 | | Lot 4 St. Charles Place Sub. |
| 46052 Apr 26, 1988 | Phillips | | | etal William | Evelyn J. Poole | 1323 | 106 | | St Lot 1 Fairview Sp. H. Ln |
| " " | " | | | etal Robin D. | " " | 1323 | 106 | | |
| 46897 Apr 29, 1988 | " | Bonnie J. | | etal | William D. Junker III | 1323 | 611 | | Gray Fox Run Sec 1 Lot 116 Gray Fox Square |
| 48043 May 6, 1988 | " | Barry J. | etal | | Joseph Warren James | 1324 | 299 | | Lot 19 McPherson Lane |
| " " | " | Elaine | etal | | " " | 1324 | 299 | | |
| " " | " | Catherine | | | Rep. Estate of Daniel Shirley Phillips | | | | |
| 48809 May 11, 1988 | " | | L. Jessie | | Robert C. Phillips, personal | 1324 | 802 | | 3 miles N. of S. C. Deed of Distribution, Lot 113 Village |
| 51766 May 24, 1988 | " | Evelyn B. | etal | | Vinnie L. Bond | 1326 | 84 | | power of attorney |
| 51765 May 24, 1988 | " | Evelyn B. | etal | | Harvey P. Bond | 1326 | 89 | | power of attorney |
| 50765 June 21, 1988 | " | | | Johnny C. & Rebecca S. | Beverly C. Pridmore | 1328 | 878 | | Lot 62 Brookside Sec III Highland Sp. |
| 58295 June 29, 1988 | " | | | Kelly M. & Stephen S. | Charles D. Moon | 1329 | 833 | 2.01 | Acres Hawkins Rd. Welcome Acres |
| 4297 July 26, 1988 | " | Charles E. | | | Joyce A. Phillips | 1332 | 748 | | Int Lot 15 Branif Lane |
| 5408 Aug 1, 1988 | " | | | James M. | Carol Jaaro Phillips | 1333 | 501 | | General power of attorney Sugar Mill Subd. |
| 5407 Aug 1, 1988 | " | Carol T. & James M. | | | C + A Builders, Inc. | 1333 | 486 | | Lot 109 Plum Valley Ct. |
| 7080 Aug 8, 1988 | " | Carl D. | | | Sunbelt Properties, Inc. | 1334 | 316 | 1.63 | Acres Base Dr. Shady Grove Lot 3 = 26 Acres Old Buncombe Rd |
| 8652 Aug 16, 1988 | " | | | Maria S. | James C. Hawkins Jr. | 1335 | 191 | | Lot 1 = 1.6 acres Lot 2 = 2.0 Acres |

REVERSE or GRANTEE Index to Deeds — Greenville County, S. C.

REG. U. S. PAT OFFICE *Chas McCott* County Indexes Since 1888 An Identifying Trade Mark

Open at Proper Tab according to First Letter or Letters of Name and refer to Buff Sub-Index sheet for page reference.

COTT FAMILY NAME INDEX No. 75 © 1949
MADE BY THE COTT INDEX COMPANY, COLUMBUS, OHIO
SOLD BY PHOTO COPY SUPPLY, MAULDIN, S. C. ()

| FILE NUMBER DATE OF RECORD | GRANTEES FAMILY NAMES | GIVEN NAMES ABCDEFGHIJ | GIVEN NAMES KLMNO | GIVEN NAMES PQRSTUVWXYZ | GRANTORS | BOOK | PAGE | No. of Acres | BRIEF DESCRIPTION, LOCATION, ETC. (Not Warranted) |
|-------------------------------|--------------------------|---------------------------|----------------------|----------------------------|--|------|------|--------------|--|
| 9371 Aug 22, 1988 | Phillips | | | | Road Pts Carnelia M. Phillips | 1335 | 748 | 105.5 | Road Pts Acres survey for Phillips |
| 110967 Aug 30, 1988 | " | Betty A | + | A. Willard | et al Dannie L. Vassar | 1336 | 535 | | Dr. Santt Sp. Int Lot 27 Rosalee Dr. + Alhambra |
| 116968 Aug 30, 1988 | " | Betty A | + | A. Willard | et al Helma J. Vassar | 1336 | 538 | | Dr. Santt Sp. Int Lot 27 Rosalee + Alhambra |
| 111410 Sept 1, 1988 | " | Crystal | + | E. William | et al Robin M. Hoover | 1336 | 835 | | Dark Hill Lot 3 Good St. Sec A |
| 115814 Sept 28, 1988 | " | Elizabeth | | | et al Keith S. Block jr. | 1339 | 452 | | Wade Hampton Gardens Lot 47 Waddell Rd. Sec II |
| 119015 Oct 17, 1988 | " | | | | Ronald E. Bayne Corp. Inc. | 1341 | 278 | | 1944-195 Country Estates Sec 1 Lots 143 + 147 also Lots 160, 193 |
| 22983 Nov 9, 1988 | " | | | | jr. Ronald E. Flora J. Chamblee | 1343 | 716 | 17.66 | Carolina Way Acres Scuffletown Rd + |
| 22991 Nov 9, 1988 | " | | | | jr. Ronald E. Ronald E. Phillips | 1343 | 719 | | 144 Carolina Way ^{County} Lots 160 193 + 194 also Lots 143 + |
| 24851 Nov 21, 1988 | " | | | | jr. Ronald E. Ronald E. Phillips | 1344 | 931 | | Scuffletown Rd. Lot N-12 Jones Mill Lot 148 Carolina Way Lot 197 |
| 26602 Dec 3, 1988 | " | Carole F. | + | | William L. John P. Bates | 1345 | 876 | | Folly Tree Plantation Lot 51 Honey Horn Dr. |
| 27433 Dec 8, 1988 | " | Dary Lyons | | | Jackie C. Phillips | 1346 | 384 | | Power of attorney |
| 27432 Dec 8, 1988 | " | Dary | + | G. Jackie | et al John A. Mitchell | 1346 | 383 | | Lot 1 Wadberry Dr. Wadberry |
| 28231 Dec 13, 1988 | " | | | | et al Ralph A. John S. Vaughn | 1346 | 936 | 2.59 | Acres near Fork Shoals Pepper tree, Sec 3 |
| 91 Jan 2, 1989 | " | | | | et al Ray Dean Roger C. Wedemeyer | 1348 | 830 | | Lot 155 Stanlock Dr. |
| 893 Jan 6, 1989 | " | | | | (Cooper) Patricia Doyle J. Phillips | 1349 | 448 | | Pepper tree, Sec 2 Int Lot 231 Winterfield Place |
| 1565 Jan 11, 1989 | " | | David John | B. Sandra | et al John Van Barker jr. | 1349 | 823 | | Dr. "A" Harts Lane + Springfield |

REVERSE or GRANTEE Index to Deeds — Greenville County, S. C.

REG. U. S. PAT OFFICE *Chas. M. Cotts* County Indexes Since 1888 An Identifying Trade Mark

Open at Proper Tab according to First Letter or Letters of Name and refer to Buff Sub-Index sheet for page reference.

COTT FAMILY NAME INDEX No. 73 © 1949
MADE BY THE COTT INDEX COMPANY, COLUMBUS, OHIO
SOLD BY PHOTO COPY SUPPLY, MAULDIN, S. C.

| FILE NUMBER DATE OF RECORD | GRANTEES FAMILY NAMES | GIVEN NAMES ABCDEFGHIJ | GIVEN NAMES JKLMNO | GIVEN NAMES PQRSTUVWXYZ | GRANTORS | BOOK | PAGE | No. of Acres | BRIEF DESCRIPTION, LOCATION, ETC. (Not Warranted) |
|-------------------------------|--------------------------|---------------------------|-----------------------|----------------------------|--|------|------|--------------|--|
| 1860 Jan 13, 1989 | Phillips | | | Mattie Earle | Estate of By P.R. Henry Brady Phillips | 1350 | 73 | | also 4 lots 71 Florida Ave Road Distribution Lot Aiken St also Lot Eastley Bridge Rd. |
| 2117 Jan 16, 1989 | " | | | Mattie E. etal | Estate of By P.R. Louise Katherine Mackston | 1350 | 214 | | Acres 4 9.81 Acs Austin Tp Deed of Distribution Int 19.13 acs, 35 25 B |
| 4529 Jan 31, 1989 | " | | | Datti M. | Edwards, Bridges & McDonald Corp | 1351 | 587 | | PT Lot 120 Thomas St + Hwy |
| 6205 Feb 10, 1989 | " | | | Ben D. etal | John D. Hadley etal | 1352 | 669 | | 14.00 acres Near Adams Mill Rd. Less 3.07 acres Austin Tp. |
| " " | " | | | Carol M. etal | " " " | 1352 | 669 | | |
| 6299 Feb 13, 1989 | " | | | Hartense | Estate of By P.R. Reginald J. Phillips | 1352 | 743 | | also Lot 11 Burst Sub. Deed of Distribution PT Lot 18 |
| 10189 Mar 8, 1989 | " | | | James C. & Sara M. jr | Estate of By P.R. Curtis James Phillips | 1355 | 445 | | Deed of Distribution Int Lots 97 + 98 Looper St. Brookwood Forest Sect III |
| 11161 Mar 15, 1989 | " | | | Sterling A. E. | Brian D. Spotts etal | 1355 | 993 | | Lot 52 Wintergreen Lane |
| 12356 Mar 22, 1989 | " | | | Lorraine E. Annette | Larry D. Case | 1356 | 706 | | Lot 196 Sec 1 Country Estates Appx Tp. |
| 13806 Mar 31, 1989 | " | | | Pamela | Charles R. Wuest | 1357 | 775 | 1.2 acs | Lot 8 Winesap Way, Chick Coachman Estates |
| 14283 Apr 4, 1989 | " | | | James E. | Robert M. Raines jr. etal | 1358 | 43 | | Lots 70, 71, 75 + 76 Sec 2 |
| 15548 Apr 11, 1989 | " | | | Florence B. | William Alvin Phillips | 1358 | 660 | | also 16 acres Butler Tp Int 18.5 acs Old Spartanburg Rd. |
| 16676 Apr 18, 1989 | " | | | | Road Partnership Cornelia B. Phillips etal | 1359 | 284 | | Interest Assignment of Life Estate |
| 16495 Apr 18, 1989 | " | | | Ben D. etal | Marshall E. Hill etal | 1359 | 172 | | Int 2.731 Acres Adams Mill + McKirney Rds. |
| " " | " | | | Carol M. etal | " " " | 1359 | 172 | | |
| 16692 Apr 18, 1989 | " | | | | Road Pts. Cornelia B. Phillips | 1359 | 283 | .24 | Rd. Pts. Acres survey for Phillips |

REVERSE or GRANTEE Index to Deeds — Greenville County, S. C.

REG. U. S. PAT. OFFICE *Chas. McCall* County Indexes Since 1888 An Identifying Trade Mark

Open at Proper Tab according to First Letter or Letters of Name and refer to Buff Sub-Index sheet for page reference.


COTT FAMILY NAME INDEX No. 75 © 1949 MADE BY THE COTT INDEX COMPANY, COLUMBUS, OHIO SOLD BY PHOTO COPY SUPPLY, MAULDIN, S. C.

()

| FILE NUMBER DATE OF RECORD | GRANTEES FAMILY NAMES | GIVEN NAMES ABCDEFGH | GIVEN NAMES IJKLMNO | GIVEN NAMES PQRSTUVWXYZ | GRANTORS | BOOK | PAGE | No. of Acres | BRIEF DESCRIPTION, LOCATION, ETC. (Not Warranted) |
|--------------------------------|--------------------------|-------------------------|------------------------|----------------------------|---|------|------|--------------|---|
| 18220 Apr 27, 1989 18602 | Phillips | Lynn Cynthia | | | Marion E. Robertson etal | 1360 | 223 | | Loma Estates Paris Mtn Sp. Lot 90 Linda Lane, Casa Mills Sec 2 |
| May 1, 1989 20660 | " | Daffus | + | Vicki | Malcolm G. Thurston etal | 1360 | 424 | | Lot 380 Perrin St. Abney |
| May 12, 1989 23072 | " | | | Velma | Donald W. De Waze | 1361 | 526 | | Lot 8 Cove Run Hts Access Rd Sub. S'ville |
| May 26, 1989 23536 | " | | | Robert R. | Kay C. Binford etal | 1362 | 882 | | PT Lot 129 Sec 3 Poinsettia |
| May 31, 1989 " | " | Gary L. Jr. Dana W. | | | Elaine Branger " | 1363 | 188 | | Lot 64 Sunny Acres |
| 23908 June 1, 1989 24440 | " | | | Robert L. | By atty in fact Cleo M. Kahlhof Mark A. Kahlhof (P) | 1363 | 460 | | Rd. Janester Woods Sec 1 Mauldin Lot 36 Old Hickory Point also rights |
| June 5, 1989 28268 | " | | Laura C. | | Marvin Ray Pallard | 1363 | 838 | | Lot Pallardale Rd. Oneal Sp |
| June 29, 1989 31224 | " | | | Ronald E. | Bayne Development Co. Jrs. | 1366 | 057 | 47.94 | Acres Carolina Gray Country Estate |
| July 19, 1989 31502 | " | Bulders | | | Ronald P. Phillips Jr. etal | 1367 | 704 | | Lot 197 Sawflattown Rd. Jent |
| July 20, 1989 33574 | " | | J. O. | | Harlan B. Anderson etal | 1367 | 914 | | Lot 81 Windsor Park Shadowood Sub Sec 3 |
| July 31, 1989 34009 | " | | J. W. | | Donald E. Franklin a. etal | 1368 | 937 | | Lot 40 Shadowcrest Dr. |
| Aug 2, 1989 " | " | | | Richard etal | Joseph O. Estes " | 1369 | 187 | | Lot 86 + PT Lot 85 Sec 1 Chanticleer Sub. |
| 34902 Aug 7, 1989 34904 | " | Ellen L + John W. | | | Maryganette Phillips | 1369 | 592 | | Agreement for repair + maintenance RTW + or easement Agreement + |
| Aug 7, 1989 | " | ganette | | | John W. Phillips | 1369 | 588 | 2.478 | Access Phillips-McCall Rd |

REVERSE or GRANTEE Index to Deeds — Greenville County, S. C.

REG. U. S. PAT. OFFICE *Chas McCott* County Indexes Since 1888 An Identifying Trade Mark

 Open at Proper Tab according to First Letter or Letters of Name and refer to Buff Sub-Index sheet for page reference.

COTT FAMILY NAME INDEX No. 75 © 1949
MADE BY THE COTT INDEX COMPANY, COLUMBUS, OHIO
SOLD BY PHOTO COPY SUPPLY, MAULDIN, S. C.

| FILE NUMBER DATE OF RECORD | GRANTEES FAMILY NAMES | GIVEN NAMES ABCDEFGHIJ | GIVEN NAMES JKLMNO | GIVEN NAMES PQRSTUVWXYZ | GRANTORS | BOOK | PAGE | No. of Acres | BRIEF DESCRIPTION, LOCATION, ETC. (Not Warranted) |
|-------------------------------|--------------------------|-----------------------------------|-----------------------|------------------------------------|---|------|------|--------------|---|
| 34903 Aug 7 1989 | Phillips | Ellen & John W. | | | Janette Phillips Indin & Co - P.R. et al | 1369 | 590 | | road Tract 6 also interest in |
| 35963 Aug 14 1989 | " | Nan W. | | | Linda S. Henderson | 1370 | 248 | | Lot 14 Northgate |
| 36362 Aug 16 1989 | " | Eugene et al Clara H. et al | | | Louis Robert Hassig | 1370 | 443 | | Lot 32 Melvin Circle Chick Eggs Sec 2 |
| " " 37297 | " | Debra Lee | | Romaine et al | Estate of By P.R. Alice W. Phillips a & c 2nd Pts | 1370 | 443 | | Eleventh & Honour Sts. Judson Mill Village Need of Distribution Lots 58 + 59 |
| 37874 Aug 22 1989 | " | Calvin | | Robert | Barrington Park Venture Ph II | 1371 | 218 | | Lot 13 Belfrey Dr. Barrington Park Ph II |
| " " 37873 | " | Graham et al Clair G. et al | | | " " " " a & c 2nd Pts Barrington Park Venture Ph II | 1371 | 218 | | Lot 14 Belfrey Dr. Barrington Park Ph II |
| Aug 1989 " " 38740 | " | Graham et al Clair G. et al | | | " " " " Marion Robert | 1371 | 219 | | Lot 12 Brahl Court |
| Aug 29 1989 38746 | " | | | Marion Robert | J. Louis Massey | 1371 | 641 | | Lot 11 Brahl Court |
| Aug 29 1989 39431 | " | | | Marion Robert E. III et al | J. Louis Massey | 1371 | 642 | | Unit 4 Duncan Chapel Rd. Furman Place |
| Sept 1 1989 " " 41058 | " | | | Wendell E. Jr. et al Wendell | Ben Josselson | 1372 | 74 | | |
| " " 41058 | " | | | Wendell | " " " " | 1372 | 74 | | |
| 41058 Sept 12 1989 | " | | Fred James | | Donna Louise Watson et al | 1372 | 901 | | Lot 95 Gamin Dr. |
| Sept 12 1989 43970 | " | Erie S. | | Wanda S. | Edward Woodrow Cash et al | 1372 | 983 | | Lot 7 Upson Rd. |
| Sept 29 1989 | " | Mary J. et al | | | Ralph E. McDonald | 1374 | 655 | | Lots 70 + 71 + Pt Lot 72 Duxton |

REVERSE or GRANTEE Index to Deeds — Greenville County, S. C.

REG. U. S. PAT OFFICE *Chas McCorkle* County Indexes Since 1888 An Identifying Trade Mark

Open at Proper Tab according to First Letter or Letters of Name and refer to Buff Sub-Index sheet for page reference.

COTT FAMILY NAME INDEX No. 75 © 1949
MADE BY THE COTT INDEX COMPANY, COLUMBUS, OHIO
SOLD BY PHOTO COPY SUPPLY, MAULDIN, S. C.

()

| FILE NUMBER DATE OF RECORD | GRANTEES FAMILY NAMES | GIVEN NAMES ABCDEFGHIJ | GIVEN NAMES JKLMNO | GIVEN NAMES PQRSTUVWXYZ | GRANTORS | BOOK | PAGE | No. of Acres | BRIEF DESCRIPTION, LOCATION, ETC. (Not Warranted) |
|-------------------------------|--------------------------|---------------------------|-----------------------|----------------------------|------------------------------------|------|------|--------------|--|
| 46161 Oct 12, 1989 | Phillips | Builders, Inc. | | | Ronald E. Phillips jr. | 1375 | 975 | .85 | Rd. acres = Lat 198 Scuffletown |
| 46314 Oct 13, 1989 | " | Charles | | | L & P Enterprises Inc | 1376 | 76 | | Syndale Lat 15 Brentwood Circle |
| 46375 Oct 13, 1989 | " | Hansel | | | Milton M. Shockley jr. | 1376 | 102 | | Hills Sub. Pt Lat 35 Enoree Circle, Enoree |
| 46746 Oct 17, 1989 | " | | Janette | | John W. Phillips | 1376 | 398 | | Tract 6 Also interest in Road |
| 46747 Oct 17, 1989 | " | Ellen L + John W. | | | Janette Phillips | 1376 | 399 | 2.478 | acres prop of John W. Phillips Rd. |
| 53022 Nov 27, 1989 | " | Builders, Inc. | | | Ronald E. Phillips jr. | 1380 | 525 | 0.84 | acres = Lat 200 Scuffletown Rd. |
| 53026 Nov 27, 1989 | " | Builders, Inc. | | | Ronald E. Phillips jr. | 1380 | 528 | 0.84 | acres = Lat 199 Scuffletown Rd. |
| 53551 Dec 1, 1989 | " | Allyp E. | | | Nancy D. Phillips etal | 1381 | 290 | | Power of attorney |
| 54171 Dec 1, 1989 | " | | Nancy J + | Robert W. | Gerald Gary Lynch jr. | 1381 | 169 | | Lat 23 Mountain Shadows Sec III Hally Tree Sub. |
| 54353 Dec 1, 1989 | " | Allyp E + Nancy D. | | | Clayton J. Reinburg etal | 1381 | 292 | | Lat 105 Plantation Dr. Pk |
| 56462 Dec 15, 1989 | " | | Janet A + | Steven H | Charles J. Styles a SC Gen Pts. | 1382 | 646 | 11.46 | acres Little Texas Rd. Harris Prop Reg. |
| 57582 Dec 22, 1989 | " | Barbara | | | Jobat Enterprises | 1383 | 358 | | Unit 1 Bldg 1 Pettigrew Place |
| 58134 Dec 28, 1989 | " | | | | Wanna R. Sam J. Crain etal | 1383 | 673 | | Interest in Strip Lat 12 West Stone Ave Also |

