

INDIRECT or GRANTEE Index to Deeds — Greenville County, S. C.

REG. U. S. PAT. OFFICE *Chem-Lite* County Indexes Since 1888 An Identifying Trade Mark

Open at Proper Tab according to First Letter or Letters of Name and refer to Buff Sub-Index sheet for page reference.

COTT FAMILY NAME INDEX No. 75 © 1949
MADE BY THE COTT INDEX COMPANY, COLUMBUS, OHIO
SOLD BY WALKER, EVANS & COGSWELL CO., CHARLESTON, S.C.

(A)


FILE NUMBER DATE OF RECORD	GRANTEES FAMILY NAMES	GIVEN NAMES ABCDEFGHIJ	GIVEN NAMES KLMNO	GIVEN NAMES PQRSTUVWXYZ	GRANTORS	BOOK	PAGE	No. of Acres	BRIEF DESCRIPTION, LOCATION, ETC. (Not Warranted)
27458 May 23, 1975	Quinn	Enterprises, Inc.			Jimmy W. Hensley ^{etal.}	1018	739		Lot "Enchanted Forest" Lot 28 Prince Charming
July 1, 1975	"				David H. ... + ...	1021	412		Lot 24 ...
3056 Aug. 4, 1975	"	Enterprises, Inc.			James A. Campbell	1022	197	}	Tract 3-15 Acc. Forest Hill Rd Rucktown, also at Tract 4- 2.8 Acc. Nighthawk Tp.
"	"	"	"	"	"	1022	197		
5693 Sept. 2, 1975	"	Claudia R. + Michael P.			William F. Pamos ^{etal.} (formerly J. L. Quinn Realty, Inc.)	1023	508		"Pine Forest" Lot 54 Lamewood Dr.
14244 Dec. 1, 1975	"	Enterprises, Inc.			Bar - Cen. Inc.	1027	929	}	Contract - Lots 5+12 Ac. T. Barber Hts. also lots 22 thru 29, 38, 42, 43 & 44 Ac. T. Barber Hts. Judgment Roll L-12, 940 Release for judgment see Gville Tp.
"	"	"	"	"	"	1027	929		
18174 Jan 16, 1976	"	Charles E.			Equipment Leasing Corp. (for 20th Century Investment Svc. Inc.)	1030	357		Lot 14 Ac. C, Willie Prosperity
19858 Feb. 4, 1976	"	Amy B.			Frank P. McGowan, Jr. ^{smoke}	1031	156		Lot 14 Ac. C, Willie Prosperity
3855 + May 7, 1976	"				...	1032	721		Lot 33 + 34 West Dr.
7896 Sept. 21, 1976	"				Vera J. John W. Grumbles ^{etal.}	1043	238		"Coleman Ridge" near Dr. Rest
11810 Oct 29, 1976	"	Dale + Maffatt			Jerry L. Buffkin ^{etal.}	1045	324		"Chestnut Hills" Lot 38 Kathryn Ct.
12115 Nov. 2, 1976	"				Jack H. Nimmons, Sr. ^{etal.}	1045	489	}	Lot 26 Agnew Ave. "Sunny Slopes Park. E. Gville Tp.
"	"				"	1045	489		
12449 Nov. 4, 1976	"	Enterprises, Inc.			J. L. Quinn Realty Inc Bar - Cen. Inc. formerly	1045	695		orig contract see spec at 1027 pg. 929 Assignment of Contract for Gville Tp.
12884 Nov. 9, 1976	"	Cathy Lane			Kathryn J. Quinn	1045	889		Lot 4 S.C. RD. 106 Grove

INDIRECT or GRANTEE Index to Deeds — Greenville County, S. C.

20

(A)

REG. U. S. PAT. OFFICE *Chas. McClatchey* County Indexes Since 1888 An Identifying Trade Mark

 Open at Proper Tab according to First Letter or Letters of Name and refer to Buff Sub-Index sheet for page reference.

COTT FAMILY NAME INDEX No. 75 © 1949
MADE BY THE COTT INDEX COMPANY, COLUMBUS, OHIO
SOLD BY WALKER, EVANS & COGSWELL CO., CHARLESTON, S.C.

FILE NUMBER DATE OF RECORD	GRANTEES FAMILY NAMES	GIVEN NAMES ABCDEFGH	GIVEN NAMES IJKLMNO	GIVEN NAMES PQRSTUVWXYZ	GRANTORS	BOOK	PAGE	No. of Acres	BRIEF DESCRIPTION, LOCATION, ETC. (Not Warranted)
17059 Dec. 28, 1916	Quinn			Louis Albright	George C. Albright	1048	541		Lot ms Daniel
20261 Dec. 1, 1917	"	Charles	E. et al.		Carolina Ed. S. & A. et al.	1050	425		Release (of Judgement Roll 76-1844)
"	"	Ethel W.	et al.		" "	1050	425		
24852 Mar. 21, 1917	"			W. R. et al.	D. J. Hammon	1053	87		
"	"			Willetta	" "	1053	87		
25274 Mar. 24, 1917	"	Bonnie Kathryn J.			Johnny Quinn	1053	331		Tract 2 = 2.9 Acs. Grove Tp. Cont. Tract 1 = 7.91 + 6.14 Acs. et al. View
25291 Mar. 25, 1917	"			Johnny et al.	Bonnie Kathryn J. Quinn	1053	350		Cont. 3 Tracts Grand Hwy. 1 up. Home
25401 Mar. 28, 1917	"			Richard	Brantley Phillip Brantley	1053	714		Unit 14 University Hwy Brantley
20353 May 9, 1917	"			Kathryn J.	Cathy Liane Quinn	1056	256		Lot 4 - D.L. Rd. 106 "Hemlock" Tract 106 Lot 28 - South Rd.
32211 May 23, 1917	"			Marilyn Ronald W.	Liam Corporation	1057	275		
32793 May 31, 1917	"			Kathryn J.	Robert M. Quinn	1057	572		Int. 0.66 Acs Fairway Dr.
33006 June 1, 1917	"			Robert M.	Bonnie Kathryn J. Quinn	1057	680	0.66	Lot 21 - Sincery Dr. Grove Tp. Parkins Mill Rd. Lot 26 - Judd Hill Dr. +
33535 June 3, 1917	"			Johnny et al.	Worthy Ann Martin	1058	5		
34526 June 14, 1917	"	Opal S.	et al.		Walter S. Alvine	1058	486		Lot 7 Dellbrook Dr. "Dellbrook Sub."
"	"	Orona C.	et al.		" "	1058	486		
36213 June 29, 1917	"			Jack W. + Vera B.	Robert L. Hunter III	1259	712		Lot 21 Judd Mt. Rd.

INDIRECT or GRANTEE Index to Deeds — Greenville County, S. C.

REG. U. S. PAT. OFFICE *Chas. M. Cott* County Indexes Since 1888 An Identifying Trade Mark

Open at Proper Tab according to First Letter or Letters of Name and refer to Buff Sub-Index sheet for page reference.

COTT FAMILY NAME INDEX No. 75 © 1949
MADE BY THE COTT INDEX COMPANY, COLUMBUS, OHIO
SOLD BY WALKER, EVANS & COGSWELL CO., CHARLESTON, S.C.

FILE NUMBER DATE OF RECORD	GRANTEES FAMILY NAMES	GIVEN NAMES ABCDEFGHIJ	GIVEN NAMES KLMNO	GIVEN NAMES PQRSTUVWXYZ	GRANTORS	BOOK	PAGE	No. of Acres	BRIEF DESCRIPTION, LOCATION, ETC. (Not Warranted)
17473 Dec. 7, 1977	Quinn			A. Dandra	Steven H. Quinn	1069	800		IV Denville Austin Tr. Sub Lot 344 Westwood Dr. Terrace" Sec II
22109 Jan. 26, 1978	"	Charles L.			Z. W. Quinn	1072	605		Lot 49 Engel Dr. "Oakland E. Parkins Mill Rd.
23230 Feb. 7, 1978	"			Quinn Patsy C.	Johnny Quinn	1073	315		Lot 36 cor. Quail Hill Dr. + View"
30056 Apr. 11, 1978	"	Elaine S.			Paul Bruce Hunter	1076	909		Lot 6 S.C. 523-169 "Forest
31685 Apr. 25, 1978	"		Vess Kathy Marie		Ruby F. Vess	1077	761		Sub lot 16 Parker Rd. Sub Est. Reserved "Enchanted Forest"
35814 May 31, 1978	"	Amy B.			Sharon Corp.	1080	136		Lot 28 Prince Charming Dr. Mills" Sec. I
35815 May 31, 1978	"	Amy B.			Sharon Corp.	1080	137		Lot 57 (#27) Smythe St. Monaghan "Enchanted Forest"
35810 May 31, 1978	"	Amy B.			J. L. Quinn Realty Co.	1080	139		Pt. lot 27 Prince Charming Dr.
559 July 7, 1978	"		et al John G. Jr. Ruth, et al Margaret		Wm. S. Penland, et al	1082	655		Lot 121 Cor. Brentwood Way + Mendo Dr. "Brentwood" Sec. III
" " "	"				" " "	1082	655		Denville Grove Tr.
1774 July 13, 1979	"		Linda W.		Robert M. Quinn	1083	77	3.86	Acres, also 0.66 acres Fairway Dr.
8743 Sept. 18, 1978	"		et al Joseph L.		H. J. Martin, et al	1087	991		Lot 37 Hedgewood Terrace "Deming Place" Sec VII
" " "	"		et al Mary C.		" " "	1087	991		
11529 Oct. 11, 1978	"		Kenneth R.		Thomas A. Johnson	1089	745		Lot Hillside Rd. Charlbury St. "Lower East" Sec. F
29756 Apr. 13, 1979	"			Patsy C.	Kenneth S. Nally, et al	1100	513		Lot 28 Cor. Henderson Rd. +
32483 May 8, 1979	"		Marilyn Joyce +	Ronald W.	Davidson Enterprises, Inc.	1101	974		Lot 167 Heritage Lakes

INDIRECT or GRANTEE Index to Deeds — Greenville County, S. C.

20

(B) REG. U. S. PAT. OFFICE *Chas McCott* County Indexes Since 1888 An Identifying Trade Mark

Open at Proper Tab according to First Letter or Letters of Name and refer to Buff Sub-Index sheet for page reference.

COTT FAMILY NAME INDEX No. 75 © 1949
MADE BY THE COTT INDEX COMPANY, COLUMBUS, OHIO
SOLD BY WALKER, EVANS & COGSWELL CO., CHARLESTON, S. C.

FILE NUMBER DATE OF RECORD	GRANTEES FAMILY NAMES	GIVEN NAMES ABCDEFGHIJ	GIVEN NAMES JKLMNO	GIVEN NAMES PQRSTUVWXYZ	GRANTORS	BOOK	PAGE	No. of Acres	BRIEF DESCRIPTION, LOCATION, ETC. (Not Warranted)
3532 July 31, 1979	Quinn			Walter F. Jr.	William F. McLowen	1108	194		Regime Unit 77 Brentwood Hse. Prop
4473 Aug 7, 1979	"		Ruth Margaret		John C. Quinn, Jr.	1108	878		General + Amable Power of atty. Also int. driveway + int. easement
6149 Aug 21, 1979	"	Betty P.	Johnny J.		Harry Crawford Vaughn, Jr. et al Management, Inc.	1109	807	4.27	Acc. Rainey Rd. + Darby Rd. Mauldin
7129 Aug 29, 1979	Quinn		John J.		Merrill Lynch Relocation	1110	330		Lot 59 Bennett Dr. "Burdett"
7125 Aug 29, 1979	Quinn		John J.		Bertha Quinn	1110	331		Special Power of Attorney
8464 Sept 10, 1979	Quinn			Richard H.	Thomas Allison Hipp et al	1111	78		Lot Leach St. + Donthit St. (New Idon in) Riverside, Greenville
12227 Oct 11, 1979	"		Kathryn		Robert L. Jones	1113	424		Int. Lot 849 Chicora Ave. Cherokee Park "
12993 Oct 18, 1979	Quinn	Riddle		Richard H.	James P. Wilson, Jr.	1113	802		Pt. Lot 60 Grove Rd. "North "Heritage Lakes"
16799 Nov 16, 1979	"	Claudia	Michael Paul		Hatwood Builders, Inc.	1115	827		Pt. Lot 176 Steeplechase Ct. Woodside Mills, Ser B.
28959 Mar 31, 1980	"			Sharon	Benson L. Bonds et al	1123	71		Pt. lot 27, West Fifth St. Mauldin
34816 June 3, 1980	Quinn		← Frances A.		David M. Lefler et al	1126	905		Pt. lot 159 Belford Rd.
36184 June 19, 1980	Quinn		← Frances A. et al		C. Van Joyner et al	1127	786		Pt. lot 28 Archdale Dr. Gaile J.
3337 Aug 5, 1980	Quinn			Sennie A.	Lucia G. Walker as 2.	1130	449		Lot South Leach St. Reg.
7127 Sep 5, 1980	"			Kirby J. et al	William R. Martin	1132	612		Unit 20 Fair Ridge Hse Prop.
14237 Dec 6, 1980	"			William R. Willetts D.	The Sharon Corp.	1136	856		Lot 9 Creole St. Summit View
"	"				" "	1136	856		

INDIRECT or GRANTEE Index to Real Estate Deeds -- Greenville County, S. C.

Open at Proper Tab according to First Letter or Letters of Name and refer to Buff Sub-Index sheet for page reference.

(c)

K&S PRINTING CO., GREENVILLE, S. C.

FILE NUMBER	GRANTEES FAMILY NAMES	GIVEN NAMES ABCDEFGH	GIVEN NAMES IJKLMNO	GIVEN NAMES PQRSTU VWXYZ	GRANTORS	BOOK	PAGE	No. OF ACRES	BRIEF DESCRIPTION, LOCATION, ETC. (NOT WARRANTED)
16159 Nov. 26, 1980	Quinn			Patsy C.	L. Bruce Smith et al	1137	995		12 to 14 Acres motor ^{boat} Club Rd. easements
19518 Jan. 5, 1981	"		et al Kirby, Jr.		Eugene B. Sagan	1140	167		Lot 11. Main St. Also rights Lot 7
19877 Jan. 8, 1981	"		et al Kirby Jr.		Frank C. Owens, Jr. et al	1140	451		3 Parcels Main St.
20546 Jan. 16, 1981	"		Adams Linda June		Kathryn Elizabeth Cason	1141	103		Power of Attorney map. 5
21201 Jan. 23, 1981	"	Daniel F.	Linda A.		Bruce E. Sullivan et al	1141	438		Lot 60 Sugar Creek Rd. Sugar Creek
27649 Apr. 7, 1981	"		Kathy Diane		William E. Knupp, et al	1145	540		Lot 59 Chaterfield Estates Sec. IV
35120 June 18, 1981	"		et al John C. Jr.		Nelson & Putman Bldg. Inc	1150	236		Unit 63 Holly Towne Condo Horiz Prop. Reg.
"	"		et al Margaret Ruth		" " " " "	1150	236		(Londal St.)
5219 Aug. 27, 1981	"	Charles L.	J. David		Jackie L. Watkins, et al	1154	154		Lot 55 Lindleton Rd. Donwood
10683 Oct. 29, 1981	"	Charles L.			J. D. Carter et al	1157	471		Lot 53 Lindall St. "Donwood"
23078 Apr. 15, 1982	"		Kirby Jr.		for pr. w/w Henry J. Mills et al S.C. Nat'l Bank	1165	411		Lot R/W S. Main & E. McRae St "Enchanted Forest"
20847 Feb. 23, 1983	"	Amy B.			Carroll J. Smith, et al	1182	979		Int. Lot 28 Prince Charming Dr. Glendale Mauldin
23727 Mar. 21, 1983	"	Charles L.			Marshall Lester Smith	1184	752		Lot 32 Cr. Bon his St. + Drury Ln Acres"
29292 May 6, 1983	"			Ruth M.	William S. Quinn	1187	798		Int Lot 30 Trenholm Rd. "Glenwood Colony
90228 Sept 27, 1983	"		Kirby Jr.		College Properties Inc.	1197	180		Bondgar Title Lot 146 Cliff Ridge

(over)

INDIRECT or GRANTEE Index to Real Estate Deeds -- Greenville County, S. C.

(C)

Open at Proper Tab according to First Letter or Letters of Name and refer to Buff Sub-Index sheet for page reference.

KEYS PRINTING CO., GREENVILLE, S. C.

FILE NUMBER	GRANTEES FAMILY NAMES	GIVEN NAMES ABCDEFGH	GIVEN NAMES IJKLMNO	GIVEN NAMES PQRSTUVWXYZ	GRANTORS	BOOK	PAGE	NO. OF ACRES	BRIEF DESCRIPTION, LOCATION, ETC. (NOT WARRANTED)
18698 Dec 12, 1983	Quinn		Sr. Jimmy A.	etal William Ray	Culbertson Annie Mae Gilstrap Quinn	1202	318	}	4 parcels
" "	"		Joseph Lee	etal	" " "	1202	318		
" "	"		Johnny	etal	" " "	1202	318		
19360 Dec 19, 1983	"		Louise A.		College Properties, Inc.	1202	678		pk 1 Lot 159 Cliff Ridge Colony
20236 Dec 28, 1983	"		Kirby J. Jr.		College Properties, Inc.	1203	290		Lot 146 Cliff Ridge Colony pk 1
22757 Jan 23, 1984	"		Z. W.		James E. Childress Management Corp.	1204	922		Lot 48 Oakland Terrace
27721 Mar 9, 1984	"	Claudia A. + Michael P.			Equitable Relocation	1207	791		Lot Hillpine Dr.
1613 July 10, 1984	"		Richard A.		Robert C. Purn	1216	712		pk 1 Blk - E McNeil Apt, etc, lots 7.
1364 July 12, 1984	"		William		Robert L. Bell	1216	973		Lot 35, Hammon Ave, Down woods
13799 Aug 2, 1984	"		Katherine J.		Ellison Jenkins	1218	580		Lot 6 Dalton Rd. Dalton
17838 Sept 16, 1984	"	Claudia R.			Michael P. Quinn	1221	408		General Power of attorney Dr. Forest Hills
12307 Oct 23, 1984	"		Kay & Richard A.		Ann M. Garrison	1224	715		Units 8, 9, 12 E. Penneaux attorney
16637 Nov 27, 1984	"	Ann B.			Joseph L. Quinn	1227	267		General Durable power of attorney
16713 Dec 3, 1984	"		Kathryn J.		W. H. Alford	1227	810		Lots 182 + 184 Cherry Chase
22785 Feb 1, 1985	"		Olis	Sumnie	SBATX. Allen Auto Repair Master W. W. and Barbara J. Jr.	1232	227		Lot Lot Dural Dr. Butler Sp.
22711 2-26-85	"		Kirby J. Jr.		Magent - this instrument	1232	165		Lot 159 Cliff Ridge Colony

INDIRECT or GRANTEE Index to Deeds — Greenville County, S. C.

REG. U. S. PAT OFFICE *Chas McCatt* County Indexes Since 1888 An Identifying Trade Mark


Open at Proper Tab according to First Letter or Letters of Name and refer to Buff Sub-Index sheet for page reference.

COTT FAMILY NAME INDEX No. 75 © 1949
MADE BY THE COTT INDEX COMPANY, COLUMBUS, OHIO
SOLD BY WALKER, EVANS & COGSWELL CO., CHARLESTON, S.C. ()

FILE NUMBER DATE OF RECORD	GRANTEES FAMILY NAMES	GIVEN NAMES ABCDEFGHIJ	GIVEN NAMES JKLMNO	GIVEN NAMES PQRSTUVWXYZ	GRANTORS	BOOK	PAGE	No. of Acres	BRIEF DESCRIPTION, LOCATION, ETC. (Not Warranted)
25729 Mar 1 1985	Quinn	Amy B.			Ruby K. Burkney	1234	86		General Deedable power attorney for Amy B. Quinn Revocation of power of
28726 Mar 29 1985	"	Amy B.			Joseph L. Quinn	1235	86 8		Revocation of power of
29319 Apr 2 1985	"		Kirby J. Jr.		Sarah Anton Newport	1236	242		Lot 7. Laurens St.
32638 Apr 30 1985	"		Martha Wilson Richard J. Kirby Jr.		Patrick M. Erwin et al	1238	240		Lot 14, Elm St.
32982 May 1 1985	"		Kirby J. Jr.		Lina V. Deane	1238	467		Lot R/W North Laurens St.
33019 May 1 1985	"		Kirby J. Jr.		Cora M. DeLaney et al	1238	468		Lot R/W N. Laurens St.
32455 May 1 1985	"		Kirby J. Jr.		Elizabeth M. Campbell	1238	471		Lot R/W N. Laurens St.
33877 May 4 1985	"	George L.		Evian E.	Carolina Relocation Group Co. Inc. et al	1239	27		Mountain front Lot 31 Appletree Ct.
34992 May 17 1985	"		Kirby J. Jr.		Ruth B. Wood Combes	1239	762		Int Lot 7. Main St.
34993 May 17 1985	"		Kirby J. Jr.		Mary Long Allison	1239	766		Quit Claim Int Lot 7. Main St.
34994 May 17 1985	"		Kirby J. Jr.		David K. Williams Williams Birdsong	1239	768		Quit Claim Int Lot 7. Main St.
34995 May 17 1985	"		Kirby J. Jr.		Hannah Townsend Elexson	1239	770		Quit Claim Int Lot 7. Main St.
34996 May 17 1985	"		Kirby J. Jr.		Jane Beattie McColl	1239	772		Quit Claim Int Lot 7. Main St.
34997 May 17 1985	"		Kirby J. Jr.		Patricia Williams Noland	1239	774		Quit Claim Int Lot 7. Main St.
34998 May 17 1985	"		Kirby J. Jr.		Virginia Cleveland Williams Clay	1239	776		Quit Claim Int Lot 7. Main St.
34999 May 17 1985	"		Kirby J. Jr.		Kathryn Marshall McColl	1239	778		Quit Claim Int Lot 7. Main St.

INDIRECT or GRANTEE Index to Deeds — Greenville County, S. C.

REG. U. S. PAT. OFFICE *Claw McCall* County Indexes Since 1888
An Identifying Trade Mark

 Open at Proper Tab according to First Letter or Letters of Name and refer to Buff Sub-Index sheet for page reference.

COTT FAMILY NAME INDEX No. 75 © 1949
MADE BY THE COTT INDEX COMPANY, COLUMBUS, OHIO
SOLD BY WALKER, EVANS & COGSWELL CO., CHARLESTON, S.C.

FILE NUMBER DATE OF RECORD	GRANTEES FAMILY NAMES	GIVEN NAMES ABCDEFGHIJ	GIVEN NAMES JKLMNO	GIVEN NAMES PQRSTUVWXYZ	GRANTORS	BOOK	PAGE	No. of Acres	BRIEF DESCRIPTION, LOCATION, ETC. (Not Warranted)
35000 May 17, 1985	Quinn		Kirby J. Jr.		^{Jordan} Frances Grey McCall	1239	780		Quit Claim Int Lot 11. Main St.
35001 May 17, 1985	"		Kirby J. Jr.		^{Williamson} James Mc. Williamson	1239	782		Quit Claim Int Lot 11. Main St.
35002 May 17, 1985	"		Kirby J. Jr.		^{Richard Michael} Carroll A. Campbell Jr.	1239	784		Quit Claim Int Lot 11. Main St.
35003 May 17, 1985	"		Kirby J. Jr.		^{James Mc. Williamson} Caroline Virginia Campbell	1239	786		Quit Claim Int Lot 11. Main St.
35004 May 17, 1985	"		Kirby J. Jr.		^{Williamson} Elizabeth Cleveland	1239	788		Quit Claim Int Lot 11. Main St.
35005 May 17, 1985	"		Kirby J. Jr.		^{Carpenter} Mary Beattie Campbell	1239	790		Quit Claim Int Lot 11. Main St.
35006 May 17, 1985	"		Kirby J. Jr.		^{Williamson} Elizabeth Cleveland	1239	792		Quit Claim Int Lot 11. Main St.
35007 May 17, 1985	"		Kirby J. Jr.		^{Anderson} Anne Marshall Campbell	1239	794		Quit Claim Int Lot 11. Main St.
35008 May 17, 1985	"		Kirby J. Jr.		^{Williamson} George E. McCall	1239	796		Quit Claim Int Lot 11. Main St.
35009 May 17, 1985	"		Kirby J. Jr.		^{Williamson} Elizabeth Thompson	1239	798		Quit Claim Int Lot 11. Main St.
35010 May 17, 1985	"		Kirby J. Jr.		^{Williamson} Josephine Beattie	1239	800		Quit Claim Int Lot 11. Main St.
35011 May 17, 1985	"		Kirby J. Jr.		^{McCall, Jr.} Arthur Crosswell	1239	802		Quit Claim Int Lot 11. Main St.
35012 May 17, 1985	"		Kirby J. Jr.		^{Williamson} Mary W. Williamson	1239	804		Quit Claim Int Lot 11. Main St.
21603 Dec 30, 1985	"		Kirby J. Jr.		James H. Simkins	1256	300		W. North St. Int Lot Cr 11. Main St +
21848 Dec 31, 1985	"		Kirby Jr.		^{etal} Rufus B. Derby	1256	599		Lot 9 Jones Ave.
29065 Mar. 6, 1986	"		Kirby Jr. et al		^{etal} Town House Galleria, Inc.	Rem Book 1763	974		Agreement

INDIRECT or GRANTEE Index to Deeds — Greenville County, S. C.

REG. U. S. PAT OFFICE *Chas McCott* County Indexes Since 1888 An Identifying Trade Mark

☞ Open at Proper Tab according to First Letter or Letters of Name and refer to Buff Sub-Index sheet for page reference.


COTT FAMILY NAME INDEX No. 75 © 1949
MADE BY THE COTT INDEX COMPANY, COLUMBUS, OHIO
SOLD BY WALKER, EVANS & COGSWELL CO., CHARLESTON, S.C. ()

FILE NUMBER DATE OF RECORD	GRANTEES FAMILY NAMES	GIVEN NAMES ABCDEFGHIJ	GIVEN NAMES JKLMNO	GIVEN NAMES PQRSTUVWXYZ	GRANTORS	BOOK	PAGE	No. of Acres	BRIEF DESCRIPTION, LOCATION, ETC. (Not Warranted)
30154 Mar 14, 1986	Quinn			<i>etal</i> Kirby J. Jr.	Harold Dean Burgess, Jr. <i>for Estate of Sherman B. Small, Jr.</i>	1261	912		<i>Int. in Lease</i> Int Lot 7, Main St. also
30153 Mar 14, 1986	"			<i>etal</i> Kirby J. Jr.	Master W. Daniel Garbarino, Jr. <i>AKA S.C. Nat'l Bank</i>	1261	913		<i>Int. in Lease</i> Int Lot 7, Main St. also
31737 Mar 28, 1986	"			<i>etal</i> Kenneth	First Nat'l Bank of S.C.	1262	957		One. Cafe Park Sec C pt Lots 8 & 9 Woodrow & Prentiss
36201 May 2, 1986	"			<i>etal</i> W. R.	Seagle Blackwell	1265	530	}	pt Lot 21 Creole St. Summitview
"	"			<i>etal</i> Willette	"	"	1265		
39469 May 28, 1986	"			<i>etal</i> Joseph Thomas	Joseph R. Parter, Jr. <i>the</i>	1267	229		Homestead Acres Lot 51 Hampshire Dr.
8972 Sept 2, 1986	"			Steven H.	Elizabeth W. Walker	1274	745		Int lot 39 Oak Forest Sec III
8971 Sept 2, 1986	"			Steven H.	Douglas W. Walker	1274	750		Lot 39 Oak Forest Sec III
11392 Sept 18, 1986	"			<i>etal</i> Kirby Jr.	College Properties Inc.	1276	189	}	Lot 261 Cliff Ridge Colony Ph III
"	"			<i>etal</i> Louise	"	"	1276		
11393 Sept 18, 1986	"			<i>etal</i> Louise	College Properties Inc.	1276	193	}	Lot 24 3 Cliff Ridge Colony Ph III
"	"			<i>etal</i> Kirby Jr.	"	"	1276		
20054 Nov 17, 1986	"			<i>etal</i> Kirby	Raymond E. Roper	1280	934		Cemetery Cemetery West pt lot # 261 Springfield O'Neal Sp.
20788 Dec 29, 1986	"			AKA Marjorie W. Owings Marjorie W.	Harry Mason	1284	412		Parcel Maps, Bridge Rd. Windsor Park, Mauldin
44120 Apr 16, 1987	"			Cheryl L + w. Ronald	Thomas Larry Hendricks	1292	862		Lot 36 Woodridge Circle
949 July 7, 1987	"			Vera S.	Jack W. Quinn	1299	176		General power of Attorney

(over)

INDIRECT or GRANTEE Index to Deeds — Greenville County, S. C.

REG. U. S. PAT. OFFICE *Claw McCall* County Indexes Since 1888 An Identifying Trade Mark

 Open at Proper Tab according to First Letter or Letters of Name and refer to Buff Sub-Index sheet for page reference.

COTT FAMILY NAME INDEX No. 75 © 1949
MADE BY THE COTT INDEX COMPANY, COLUMBUS, OHIO
SOLD BY WALKER, EVANS & COGSWELL CO., CHARLESTON, S. C.

FILE NUMBER DATE OF RECORD	GRANTEES FAMILY NAMES	GIVEN NAMES ABCDEFGHIJ	GIVEN NAMES JKLMNO	GIVEN NAMES PQRSTUVWXYZ	GRANTORS	BOOK	PAGE	No. of Acres	BRIEF DESCRIPTION, LOCATION, ETC. (Not Warranted)
35172 Feb 12, 1988	Quinn		^w Martha	^{jr.} Richard H.	^{etal} Richard A. Waldrey	1317	103		^{Janace} Lot 84 Capers St. Crescent Grove Sp.
43789 Apr 12, 1988	"		^{J.} Kathryn		^{gyn.c. Corp} Westminister Co.	1321	762	1.01	Acres ^{Blaze} Rd (old Hwy 20)
52151 June 1, 1988	"	C. David	^{etal}		^{Inc.} Smith & Steele Builders	1326	926		Lot 11 Ashley Oaks
" "	"	Aehra A.	^{etal}		" " "	1326	926		
58399 June 29, 1988	"		Kerry L.		^{etal} Lois S. Kay	1329	920		^{Dak Sub.} Int Lot 30 Auburn St. White
24625 Nov 16, 1988	"		Jack W.		Beatrice B. Quinn	1344	421		General power of attorney
703 Jan 5, 1989	Quinn	Bertha L.			John J. Quinn	1349	280		^{mauldin} Int Lot 59 Barrett Dr. ^{Sec 7. Gomer Ests.}
7228 Feb 17, 1989	Quinn	Nancy A.			Willard L. Quinn, Jr.	1353	300		Int Lot 35 Hameron Ave
9675 Mar 6, 1989	"	Joyce Hall			W. M. Britt	1354	980		^{By P.R.} Sheppard Forest Chick Spz Spz Lot 50 Robinhood Dr.
13581 Mar 30, 1989	"	Elizabeth Martha			^{By P.R.} The Estates of J. E. Chestwood	1357	597		^{By P.R.} Deed of Distribution, Lot 495
15231 Apr 10, 1989	"	Gerald		^{etal} Ruth M.	William S. Quinn	1358	499		Deed of Distribution Lot 30
" "	"			^{etal} Ronald	" " "	1358	499		Trenholm Rd. Glenwood Acres
" "	"			^{etal} William A.	" " "	1358	499		
15766 Apr 12, 1989	"	^{A. Sr} Jimmy		^{Ray} William	^{etal} Johnny J. Quinn	1358	757		Int Property
17658 Apr 20, 1989	"	Harold N.		^{etal}	Wesley V. Harrison	1359	530		Lots 20 + 21 Florida Ave
" "	"	Flossie S.		^{etal}	" " "	1359	530		Extn.

REVERSE or GRANTEE Index to Deeds — Greenville County, S. C.

REG. U. S. PAT. OFFICE *Chas McClellan* County Indexes Since 1888 An Identifying Trade Mark

Open at Proper Tab according to First Letter or Letters of Name and refer to Buff Sub-Index sheet for page reference.

COTT FAMILY NAME INDEX No. 75 © 1949
MADE BY THE COTT INDEX COMPANY, COLUMBUS, OHIO
SOLD BY PHOTO COPY SUPPLY, MAULDIN, S. C.

()

FILE NUMBER	DATE OF RECORD	GRANTEES FAMILY NAMES	GIVEN NAMES ABCDEFGH	GIVEN NAMES IJKLMNO	GIVEN NAMES PQRSTUVWXYZ	GRANTORS	BOOK	PAGE	No. of Acres	BRIEF DESCRIPTION, LOCATION, ETC. (Not Warranted)
18788	Mar 1, 1989	Quinn		Mary E.		Robert L. Taylor	1366	519		Power of attorney
124410	June 5, 1989	"		Ruth M.		Gerald S. Quinn <i>etal</i>	1363	793		Glenwood Acres Int Lot 30 Trenholm Rd.
24409	June 5, 1989	"		Ruth M.		Arinda Q. McClellan	1363	794		Glenwood Acres Int Lot 30 Trenholm Rd.
31479	July 20, 1989	"		Kathryn J.		E. L. Gibson	1367	894	1.24	Course Rd. Acres Pelzer Rd + Piedmont Golf
35454	Aug 10, 1989	"		James T.		Johnson Homes Inc	1369	956		Lot 13 Park Lane Sub.
"	"	"		Maryann		" " "	1369	956		
35828	Aug 11, 1989	"		Mathew <i>21 yr.</i>		Richard Butler B. Mullins <i>etal</i>	1370	153		Prentiss Ave + Mission St. Lot 1, 24 + 74 Lot 23 W.
35876	Aug 14, 1989	"	Cynthia D. +		Steven J.	Melita Hawkins	1370	209		Green Lot 152 Green Hill Village
54129	Nov 13, 1989	"		Jimmy A.		Billy D. Sisson Jr.	1379	175	3	acres Grove Sp.

