

# INDIRECT or GRANTEE Index to Deeds — Greenville County, S. C.

REG. U. S. PAT. OFFICE *Chem. Co.* County Indexes Since 1888  
An Identifying Trade Mark

Open at Proper Tab according to First Letter or Letters of Name and refer to Buff Sub-Index sheet for page reference.

COTT FAMILY NAME INDEX No. 75 © 1949  
MADE BY THE COTT INDEX COMPANY, COLUMBUS, OHIO  
SOLD BY WALKER, EVANS & COGSWELL CO., CHARLESTON, S.C.

(A)

FILE NUMBER	GRANTEES FAMILY NAMES	GIVEN NAMES ABCDEFGHIJ	GIVEN NAMES KLMNOP	GIVEN NAMES QRSTUVWXYZ	GRANTORS	BOOK	PAGE	No. of Acres	BRIEF DESCRIPTION, LOCATION, ETC. (Not Warranted)
18481									
Feb 6, 1915	Reese				Regency Manor Apts,	1014	283		Part of ...
18476	"				Charles E. Upchurch	1014	307		...
18474	"				Charles E. Upchurch	1014	330		...
22417	"				William Kenwin W. Black	1016	56		"Wed 150th ..."
23994	"				Leslie E. Corbett	1016	871		General Power of Attorney
24230	Reese	Bobby E.			Peterason Lumber Warehouse	1016	999		House ...
26698	Reese	David W.			Charles A. Simmons	1018	392		Lot 79 ...
5013	Reese				Ronald C. Dumit - White	1023	196		} Lot 106 ...
	"				Tommie E. Dumit - White	1023	196		
10118	Reese				Milton M. Shackley, Jr.	1025	829		O'Neal Acc. O'Neal Tp.
10342	"				Ellen W. Ravenport	1025	941		Chick ...
10343	"				George O'Connell	1025	943		"Pebble Creek" Phase I
12708	"				Regency Manor Apts	1021	312		...
12702	"				Charles E. Upchurch	1021	316		...
12703	"				Charles E. Upchurch	1021	317		...

# INDIRECT or GRANTEE Index to Deeds — Greenville County, S. C.

(A) REG. U. S. PAT. OFFICE *Chas. M. Cotts* County Indexes Since 1888 An Identifying Trade Mark


Open at Proper Tab according to First Letter or Letters of Name and refer to Buff Sub-Index sheet for page reference.

COTT FAMILY NAME INDEX No. 75 © 1949  
MADE BY THE COTT INDEX COMPANY, COLUMBUS, OHIO  
SOLD BY WALKER, EVANS & COGSWELL CO., CHARLESTON, S.C.

FILE NUMBER DATE OF RECORD	GRANTEES FAMILY NAMES	GIVEN NAMES ABCDEFGHIJ	GIVEN NAMES KLMNO	GIVEN NAMES PQRSTUWXYZ	GRANTORS	BOOK	PAGE	No. of Acres	BRIEF DESCRIPTION, LOCATION, ETC. ( Not Warranted )
14269 Dec. 1, 1975	Reece			<i>et al.</i> Nancy B. + Richard	<i>et al.</i> Veterans' affairs Administrator of	1027	922		"Woodfields" Lot 100 Old Farm Lane 100, E. North St cont. pt. lot 2 Blk I Bayce
15977 Dec. 19, 1975	Reece			W. Allen	Austin C. Latimer	1029	116		"Cousins Joint Invt." lots 51 + 52 Holly Rd "Belle Meade" Sec III Lot 254 Marlboro Dr.
19683 Feb. 3, 1976	"			Mary A. + Robert C.	Mason E. Harrison <i>et al.</i>	1031	62		" <i>et al.</i> " Lot 71 + ...
20555 Feb. 13, 1976	Reece			Nancy B. + Richard H.	James B. Miller	1031	577		" <i>et al.</i> " Lot 294 + 2 Chas. 291 Lot Wade Hampton Blvd U.S.
28501 May 5, 1976	Reece			<i>et al.</i> Landrum	B. L. Reece	1035	761		Lot Duplex RD. "Lot" lots 3, 4 + 5 "Bermuda Gardens" "Enchanted forest" lot 8 Prince Charming Dr. +
9870 Oct. 11, 1976	"			David P. <i>et al.</i>	Northville Restaurant <i>et al.</i>	1044	354		lot Westfield St. "Hate." Set 129, Sec II "Belmont"
10453 Oct. 15, 1976	"			Gary G. + Elizabeth	Wanda E. James R. Phillips <i>et al.</i>	1044	664		Set 160 "Lake Forest" Sec III Sec III Butler 20. Lot 11 Sedgefield Dr. "Zimberlake" "Dwenger Place" Sec. I Lot 19 Longstreet Dr.
16011 Dec. 14, 1976	Reece			Elizabeth	Chester A. Reece	1047	865		
16907 Dec. 22, 1976	"			Abel Dowler	Walter C. Reece <i>et al.</i> formerly Elizabeth G. Goldsmith	1048	721		
18104 Jan. 6, 1977	"			Chester A.	Elizabeth G. McCall	1049	209		
7512 Sept. 6, 1977	"			<i>et al.</i> Melton	W. M. McAllister	1064	200		
14563 Nov. 9, 1977	"			Herald P.	Charles Kent Thomason	1068	191		
15001 Nov. 14, 1977	"			Chester A.	Erika L. Muse	1068	385		
15208 Nov. 16, 1977	Reece			<i>et al.</i> Robert G.	Robert H. Vaughn, <i>et al.</i> <i>et al.</i>	1068	508		
16083 Nov. 23, 1977	"			David H. <i>et al.</i>	Gothran + Darby Bldg.	1068	944		Lot 213 Stone Ridge Ct. "Sugar Creek" Sec. I
"	"			Elizabeth A.	" " "	1068	944		

# INDIRECT or GRANTEE Index to Deeds — Greenville County, S. C.

REG. U. S. PAT. OFFICE *Chas McCott* County Indexes Since 1888 An Identifying Trade Mark

 Open at Proper Tab according to First Letter or Letters of Name and refer to Buff Sub-Index sheet for page reference.

COTT FAMILY NAME INDEX No. 75 © 1949  
MADE BY THE COTT INDEX COMPANY, COLUMBUS, OHIO  
SOLD BY WALKER, EVANS & COGSWELL CO., CHARLESTON, S.C.

FILE NUMBER DATE OF RECORD	GRANTEES FAMILY NAMES	GIVEN NAMES ABCDEFGHIJ	GIVEN NAMES JKLMNO	GIVEN NAMES PQRSTUVWXYZ	GRANTORS	BOOK	PAGE	No. of Acres	BRIEF DESCRIPTION, LOCATION, ETC. ( Not Warranted )
16395 Nov. 28, 1977	Reese	Frances J.			Virgil C. Jones Formerly West Va. Pulp & Paper Co.)	1069	154		Lot Seland Cir. Paris Mt. Tp.
20157 Jan. 5, 1978	Reese	Chester A.			Westvaco Corp.	1071	360	11	Acc. U. S. Hwy. 276 Fairview Plant
28629 Mar. 30, 1978	Reese		Mary S.		Richard W. Locke Now Ruby B. Stephens	1076	206		Lot 67 "Alway Mills" Pinnett
6945 Aug. 31, 1978	Reese	Davis W. +	Jeanette S.		Ruby B. Leslie Now Donna Marie Whitson	1086	541		Lot 1 Sousi Dev. Co.
12336 Oct. 19, 1978	Reese	Daniel S.	+	Sonya S.	Donna Marie Whitson et al Herberta Now Betty Whitson Corp	1090	210		Lot 138 E. Decatur St. "Sousi Dev. Co."
12347 Oct. 19, 1978	Reese	Daniel S.	+	Sonya S.	Betty Louise Whitson, et al	1090	211		Lot 138 E. Decatur St. "Sousi Dev. Co."
12776 Oct. 24, 1978	Reese		Jane Mary Eloise		Mary Ann Jane Steen	1090	480		Farms "Blk A" Int. Lot 74 Airport Rd. "Airport Village"
12775 Oct. 24, 1978	Reese		Jane Mary Eloise		Betty Lou T. Schulz, et al	1090	482		Farms "Blk D" Int. Lot 74 Airport Rd. "Airport Village"
13003 Oct. 26, 1978	Reese	Construction Company, Inc.			Chester A. Reese	1090	581	11	Acc. U. S. Hwy 276 Fairview Tp.
14856 Nov. 13, 1978	Reese		Nellie B.		Troy E. Reese, et al	1091	712		Brook Extn. "Chick Spgs Tp." Int. Lot 31 Cardinal Dr. "Pine"
14804 Nov. 13, 1978	Reese	Herald P.			Freddy M. Shaver	1091	683		Justin Tp. Sville Lot 144 Westwood "Sec. II"
17351 Dec. 7, 1978	Reese	Chester A. +	Oscar J. +	J.C., et al	Mrs. Oscar J. (Arletta) Reese, Jr.	1093	335	}	Lot 50 + pt. lot 51 Hawthorne Lane "Langley Hgts."
" "	"	Bert H., et al			" "	1093	335		
" "	"	Donald R., et al			" "	1093	335		
20485 Jan. 10, 1979	Reese		Jeanette +	Raymond P.	Thomas M. Hilatrip	1095	145		P12 Tract 54 + pt. tract 51 also
25062 Mar. 1, 1979	Reese		Luther +	Sandra H.	Carroll G. Wood	1097	672	25.69	Acc. Pleasant Hill Rd.

# INDIRECT or GRANTEE Index to Deeds — Greenville County, S. C.

( B )

REG. U. S. PAT. OFFICE *Chas. McCott* County Indexes Since 1888 An Identifying Trade Mark

Open at Proper Tab according to First Letter or Letters of Name and refer to Buff Sub-Index sheet for page reference.

COTT FAMILY NAME INDEX No. 75 © 1949  
MADE BY THE COTT INDEX COMPANY, COLUMBUS, OHIO  
SOLD BY WALKER, EVANS & COGSWELL CO., CHARLESTON, S.C.

FILE NUMBER DATE OF RECORD	GRANTEES FAMILY NAMES	GIVEN NAMES ABCDEFGHIJ	GIVEN NAMES JKLMNO	GIVEN NAMES PQRSTUVWXYZ	GRANTORS	BOOK	PAGE	No. of Acres	BRIEF DESCRIPTION, LOCATION, ETC. ( Not Warranted )
26650 Mar. 19, 1979	Reese	et al Andrew, Jr.			Andrew Reese, et al	1098	747		Lot
" "	"	et al Dorothy			" " "	1098	747		"Terrace"
26819 Mar. 20, 1979	"		James W.		Formerly Judith E. Reese Judith R. Amador	1098	876		Sub. Lot 37 Pica Dr. "Wade Hampton"
27108 Mar. 22, 1979	"	Dannis E.	+	Roseine	Eular E. Reese, et al	1099	49	6.34	Ac. Oaklawn Tp. Hpts. O'Neal Tp.
30209 Apr. 18, 1979	Reese	Eddie W.	+	Sarah J.	McElimon + Hill, Inc. <i>(city-in-fact for John W. Lubb, Jr.)</i>	1100	744		Lots 6 + 7 S.C. Hwy. 135 Washington
33405 May 15, 1979	Reese			Randall D.	Shirley Anna Lubb	1102	543		Lot 2 + Pt. 3 Beechwood M. "Beechwood Hills"
" "	"			Rebecca H.	" "	1102	543		
36559 June 11, 1979	Reese	et al Chester A.			Jerry W. Norris, et al	1104	506		to Easement Agreement Easement Agreement. Also Addendum Hills
58 July 2, 1979	Reese	Gerald P.	+	Pamela W.	Walter J. Trimsby, et al	1105	899		Lot 139 Coeck Hill Dr. "Coeck "Sams Senci Ave. Co."
3954 Aug. 2, 1979	Reese	Daniel L.			Sonya L. Reese	1108	441		Int. lot 138 East Decatur St. 1.41 Ac. Burton Rd. (Turner Rd.)
4149 Aug. 3, 1979	Reese		Nan Morrow		Thomas H. Morrow, et al	1108	572		Int. 1.62 Acres Spartanburg Rd. Also Ac.
8495 Sept. 10, 1979	Reese			Ruth	Charles W. Bwina, et al	1111	87		Lot 11 Myrtle St. "Midway Lane" Langley Hpts.
12514 Oct. 15, 1979	Reese		Linda O.		J. G. Reese, Jr., et al	1113	534		Lot 50 + pt. Lot 51 "Hawthorne"
16437 Nov. 14, 1979	Reese			et al Samuel G. Jr.	Milton M. Shockley, Jr.	1115	594		Lot 62 Terrace Gardens
" "	"			et al Leresa S.	" " " "	1115	594		

Next Page

# INDIRECT or GRANTEE Index to Deeds — Greenville County, S. C.

KEYS PRINTING CO., GREENVILLE, S. C.

Open at Proper Tab according to First Letter or Letters of Name and refer to Buff Sub-Index sheet for page reference.

( C )

FILE NUMBER DATE OF RECORD	GRANTEES FAMILY NAMES	GIVEN NAMES ABCDEFGHIJ	GIVEN NAMES KLMNOPQ	GIVEN NAMES RSTUVWXYZ	GRANTORS	BOOK	PAGE	No. of Acres	BRIEF DESCRIPTION, LOCATION, ETC. ( Not Warranted )
1991 Dec. 18, 1979	Reece			et al Ronald E.	Albert A. Grocher	1117	554		Lot 15 Shamrock Circle "Shamrock Acres"
" "	"			et al Pamela B.	" "	1117	554		"Wynette Estates" Lot 68 Wisconsin Ave.
22300 Jan. 18, 1980	Reece			Phyllis H.	Harold W. Rainey et al	1119	219		
32491 May 7, 1980	Reece	Synn Deanna	Jimmy L.		John J. Gillespie et al	1125	308		Lease & Option to Purchase
33378 May 16, 1980	Reece	David E.	et al		Michael W. Taylor et al	1125	913		Lot 104 + Pt. lot 103 W. Decatur St. San Souci
" "	"	Faye J.	et al		" " " "	1125	913		
37041 June 30, 1980	Reece	Donald C.		Jimmie E.	Robert W. Bond	1128	402		Lot, Whitsett Street
2666 July 29, 1980	Reece	Michael Charles & Lynn	Dawn Lisa Lee		Norman W. Dukes	1130	8	0.5	acres Grove Sp. also easement
2917 July 31, 1980	Reece	Deanna & Jimmy	et al		John J. Gillespie, et al	1130	145		Lot mallard St.
5459 Aug. 22, 1980	Reese	Crawford Jr.	et al		Crowell P. Strickland	1131	764		Lot 12 + 13 Glenwood Lane Extn "Sumbria Solar Heated Homes"
" "	"	Emma Lou	et al		" " "	1131	764		
10595 Oct. 3, 1980	Reese	Miller Catherine			William E. Huggins, et al	1134	819		also easement. Pt. lot, Koh Miller Rd., Chick Spgs. Tp.
10575 Oct. 3, 1980	Reese	Miller Catherine			William E. Huggins, et al	1134	820	1.25	Acres - Pt. Lot 6, Chick Spgs. Tp.
12623 Oct. 22, 1980	Reese	Michael Charles & Lisa Dawn			Carl Leroy Davis et al	1135	957		Right of Way
13640 Oct. 31, 1980	Reese	Gentry B.		et al Therese H. L. et al	Herbert N. Reese	1136	500		Lot South Haven St. Pain Mt. Tp.
" "	"			Raymond	" "	1136	500		
" "	"			et al Robert E.	" "	1136	500		

# INDIRECT or GRANTEE Index to Deeds — Greenville County, S. C.

8

(C)

KEYS PRINTING CO., GREENVILLE, S. C.

Open at Proper Tab according to First Letter or Letters of Name and refer to Buff Sub-Index sheet for page reference.

FILE NUMBER DATE OF RECORD	GRANTEES FAMILY NAMES	GIVEN NAMES ABCDEFGHIH	GIVEN NAMES IJKLMNO	GIVEN NAMES PQRSTUVWXYZ	GRANTORS	BOOK	PAGE	No. of Acres	BRIEF DESCRIPTION, LOCATION, ETC. ( Not Warranted )
22478 Feb. 6, 1981	Reece	Construction Co.			Truman Wayne Edens	1142	342		9 lots + Parcel
24717 Mar. 4, 1981	Reese	E. J. Dr.			Charles F. Burns	1143	657		Lot 17 Unit # 2 Pinecrest Farms Morgan Hill
27309 Mar. 31, 1981	Reese	Edward M.			B. A. Franks	1145	338		Lot 33 + Pt. lot 33-A E. Parker Rd.
29223 Apr. 17, 1981	Reece	Eddie W.	+	Sarah J.	Wen L. Brewton, et al	1146	493		Lot 14 Lee Cr. "Maple Heights" 22-A + 23 Highland
30373 Apr. 30, 1981	Reece	Doris W.			Carl Pearshing Reece	1147	189		Lots 26 + 27 Welcome Area also: Pt.
33509 June 2, 1981	Reece	Chester A	et al		J. Ralph Ellis	1149	179		Int. 344.5 Acs. Deer Hwy. (U.S. 296) also lot 25 also 13.40 Acs. Cleveland Twp.
" " " "	"	"	"	"	" " "	1149	179		
34867 June 16, 1981	Reece			Leigh, et al Virginia	Luther E. Hatcher and + as adm.	1150	47		Pt. lot 16 Kings St. S. 1st Tp.
35980 June 26, 1981	Reese		Maxine O.	Ralph	Marion W. Fore, Jr. et al	1150	689		Lot 60 + 61 - Marion Grove Towdshorn's Sec. I
7853 Sept 28, 1981	Reese	Diane M.	+	Steven C.	American Service Corp.	1155	846		Lot 47 Chickamauga Lane Chick Springs Tp.
11359 Nov. 6, 1981	Reece			Robert Jerry	Albert L. Cox, et al	1157	896		2 Lots Pennsylvania Ave.
11335 Nov. 6, 1981	Reese		Karen C.	William	The Vista Co. Inc.	1157	871		Lot 220 Duvenger Place Sec II Chick Spgs. Tp.
12781 Nov. 25, 1981	Reece	Betty S.	+	Robert R.	James W. Wall	1158	796		Lot 98 Bobo St Greer Mill
15439 Jan. 5, 1982	Reese	Charles Michael	+	Lisa Dawn	Kenneth Luker	1160	529		Lot Village Green Chick Spgs. Tp.
17840 Feb. 9, 1982	Reece	Betty S.	+	Robert R.	Eugene L. Evans, et al	1162	200		Lot 58 (#12) Robinson St. Greer Mill

over

# INDIRECT or GRANTEE Index to Deeds — Greenville County, S. C.

KEYS PRINTING CO., GREENVILLE, S. C.

Open at Proper Tab according to First Letter or Letters of Name and refer to Buff Sub-Index sheet for page reference.

( )

FILE NUMBER DATE OF RECORD	GRANTEES FAMILY NAMES	GIVEN NAMES ABCDEFGH	GIVEN NAMES IJKLMNO	GIVEN NAMES PQRSTUVWXYZ	GRANTORS	BOOK	PAGE	No. of Acres	BRIEF DESCRIPTION, LOCATION, ETC. ( Not Warranted )
19319 Mar. 1, 1982	Reece			et al Ronald C.	Timothy B. Kastner, et al	1163	56	}	Lot 62 Valleybrook Sec. 1
" " 25021 Mar. 31, 1983	" Reese			et al Jimmie E.	" " " " " " a pps. Robert C. Triangle Investments	1163	56		
27652 Apr. 22, 1983	Reese	Chester A.	et al		George L. Muckenfuss, Jr. NHA Marjorie S. Webb	1186	870	}	4 units also Privileges Int. 3 Parcels Prop. Reg. Unit 8-B McDaniel Park Horiz. Merrifield Park Lot 108 Seabury Drive
28494 Apr. 29, 1983	Reese			Robert C.	Marjorie S. Noyes	1187	396		
32332 June 1, 1983	Reese		Mary Louise	William D.	Edward E. Carroll et al Indur & Co. Dr. et al	1189	301	}	1.6 New Daywood Rd.
33252 June 8, 1983	Reese	Construction Co. Inc. Eugene			Frances B. Buffalo	1189	892		
4530 Aug. 8, 1983	Reese	Dennis	Lana Jage	et al	Lethia Owens Reese	1193	964	}	Power of attorney
" " 5540 Aug. 16, 1983	" Reese			Carey Wayne et al	" " "	1193	964		
6025 Aug 19, 1983	" Reese	Betty Edna	et al	et al May C + Samuel	Edna Mae W. Jackson Merwin Elliott Taylor	1194	536		
8060 Sept 8, 1983	Reese			Dandra	Bobby G. Foster et al	1194	791	11.94	Acres Bates Sp.
11094 Oct 4, 1983	Reese	Clifford	et al		Mary Lee Johnson	1195	959	}	1 acre Lot 131 McWade Ave, City View
" " 11422 Oct 6, 1983	" Reese	Betty J.	et al		" " "	1197	700		
16942 Nov 5, 1983	Reese	Deborah L.	Darry E.		Robert C. Crescent Enterprises, Inc Equitable Management Corp	1197	955		
						1201	275		Village Horiz. Property Regime Unit 3E Plaza of Lewis Lot 13 Verdun Estates

# INDIRECT or GRANTEE Index to Deeds — Greenville County, S. C.

KEYS PRINTING CO., GREENVILLE, S. C.

Open at Proper Tab according to First Letter or Letters of Name and refer to Buff Sub-Index sheet for page reference.

FILE NUMBER DATE OF RECORD	GRANTEES FAMILY NAMES	GIVEN NAMES ABCDEFGHIJ	GIVEN NAMES JKLMNO	GIVEN NAMES PQRSTUVWXYZ	GRANTORS	BOOK	PAGE	No. of Acres	BRIEF DESCRIPTION, LOCATION, ETC. ( Not Warranted )
22908 Jan 24, 1984	Reese		Jane B.		D. Keith Pickelsimer	1204	995		Lot 22, Beacon St.
27311 Mar 6, 1984	Reece			et al Ronald C.	Nancy Jones Moon	1207	597	4.08	Ac. Thompson Ave. Paris Mt Sp.
"	"			et al Jimmie E.	" " "	1207	597		
30725 Apr 3, 1984	"			Rebecca M.	Rockwell Nemp. Ltd. Pts. (John David)	1209	686		village. Sec 1 lot 10 Timber Ln Attamont
36108 May 16, 1984	"	Barbara + Mark			John D. Leslie	1212	738	4.890 acres	
36226 May 17, 1984	"	Nanny C. + Gary J.			Claude D. Lindsay	1212	807		Lot 32 Bayne Dr, Berea
37801 May 31, 1984	Reese	Andrew Jr.		et al Randy D. Reese		1213	938		Lot 2 C. Hwy 130
July 2, 1984 177	"	Charles E.	+	et al Willie H.	Vera Bethel Stensell	1216	62		village Int lot 47, Sec 1 Judson Mill Judson's Mill Village
July 2, 1984 176	"	Charles E.	+	et al Willie H. Jr.	Wadie Phaser Stensell	1216	66		Int lot 47, Fifth Ave. Sec 1 village
July 2, 1984 175	"	Charles E.	+	et al Willie H. Jr.	Vera Oline S. Surratt	1216	69		Int lot 47, Sec 1 Judson Mill village
July 2, 1984 174	"	Charles E.	+	et al Willie H. Jr.	Vera Bethel Stensell	1216	71		Int lot 47, Sec 1 Judson Mill village
July 2, 1984 165	"	Charles E.	+	et al Willie H. Jr.	Laura Ellen S. Sponsler	1216	74		Int lot 47 Sec 1 Judson Mill Mill Village
July 2, 1984 4633	"			et al Willie H. Jr.	Charles E. Reese	1216	78		Int Lot 47 Sec 1 Judson Harris. Property Regime
Aug 13, 1984 7536	"			Robert C.	Thomas M. Hudgins	1219	164		Unit 37 University Ridge
Sept 6, 1984 11074	Reece			Ruth D.	Lee Verle J. Jarrard partly in fact with B. Moon	1221	168		Lots 1 + 10 Midway Acc. Prize rd + Pine rd. Rd.
Oct 11, 1984	"	Chester R.			Alice Mae Howard	1223	940		Tract 2 = 19.35 acs C. Judson



# INDIRECT or GRANTEE Index to Deeds — Greenville County, S. C.

Open at Proper Tab according to First Letter or Letters of Name and refer to Buff Sub-Index sheet for page reference.

FILE NUMBER DATE OF RECORD	GRANTEES FAMILY NAMES	GIVEN NAMES ABCDEFGHIJ	GIVEN NAMES JKLMNO	GIVEN NAMES PQRSTUVWXYZ	GRANTORS	BOOK	PAGE	No. of Acres	BRIEF DESCRIPTION, LOCATION, ETC. ( Not Warranted )
12415 Oct 24, 1984	Reese			Walter <sup>etal</sup>	Dilbert Court Properties <sup>etal</sup>	1224	794		Notice of Partnership
12416 Oct 24, 1984	"			Walter C. <sup>etal</sup>	Dilbert Court Properties <sup>etal</sup>	1224	795		First Amendment to partnership
12414 Oct 24, 1984	"			Walter C. <sup>etal</sup>	Dilbert Court Properties <sup>etal</sup>	1224	797		Second Amendment to Partnership
17313 Dec 7, 1984	Reese	Connie Ruth	&	Robert Earl	Theron H. Reese <sup>etal</sup>	1228	177		Int Lot S. Hanes St. Paris
20568 Jan 10, 1985	Reese	Chester A.			Thomas J. Howard Jr.	1230	761		Tract 6 = 28.99 acs.
23082 Feb 5, 1985	Reese		April W. <sup>etal</sup>		Robert L. Massingill	1232	255		Quit claim Int Parcel July 14
24152 Feb 15, 1985	Reese			Timothy A. <sup>etal</sup>	Frank James Surratt	1232	978		Lease easements reserved ingress & egress
26669 Mar 12, 1985	"		Smart		Raymond Reese	1234	622		Power of attorney
31983 Mar 12, 1985	"		Smart		May Smart Reese	1234	625		Power of attorney
31983 Apr 25, 1985	Reese	Benny R. <sup>etal</sup>			William A. Moody	1237	882		Lot 2 North Pinsett
"	"	Ethel Eandryke <sup>etal</sup>			" " "	1237	882		
32489 Apr 29, 1985	"	Arthur R. <sup>etal</sup>			Jed D. Mason	1238	184		Lot 11 Thunder Rd. Elenzer
"	"	Jannie M. <sup>etal</sup>			" " "	1238	184		Hpts.
36468 May 31, 1985	"	Cheryl B. + Nathaniel B.			Smith & Steele Bldg. <sup>Inc.</sup>	1240	662		Russton Place
9063 Sept 13, 1985	"	Gerald P. <sup>etal</sup>			Properties <sup>etal</sup>	1248	799		Lot 20 Russton Lane.
9502 Sept 18, 1985	Reese	Foster R.	&	Sharon E.	Haywood Road Rt S now Ann Evette Swearingen Ann Evette	1249	9		Certificate of Partnership Lot 1 Welcome View Dr.

# INDIRECT or GRANTEE Index to Deeds — Greenville County, S. C.

Open at Proper Tab according to First Letter or Letters of Name and refer to Buff Sub-Index sheet for page reference.

FILE NUMBER DATE OF RECORD	GRANTEES FAMILY NAMES	GIVEN NAMES ABCDEFGH	GIVEN NAMES IJKLMNO	GIVEN NAMES PQRSTUWXYZ	GRANTORS	BOOK	PAGE	No. of Acres	BRIEF DESCRIPTION, LOCATION, ETC. ( Not Warranted )
11435 Oct 2, 1985 312 49	Reese			<sup>etc</sup> Rally G.	<sup>etc</sup> Robert L. Rundette	1250	200		Brook Lot 143 Brauker Dr. Pine
Mar 25, 1986 333 47	Reese			Richard	College Properties, Inc.	1262	656		Lot 54 Club Forest
Apr 11, 1986 35 192	"	Herbert	Linda	Roy	Kate Flynn	1263	890	1.0	acre Rd. Canchake 1
Apr 28, 1986 355 27	"	Charles	Jennifer		Verbon L. Lindsay <sup>etal</sup>	1264	984		Lot 74 abt 73 Bennington
Apr 29, 1986 404 10	"			Pamela <sup>yn.</sup>	College Properties, Inc.	1265	165		Lot 53 Club Forest
June 3, 1986 "	Reese			Samuel S. <sup>etal</sup>	The Vista Co. Inc.	1267	739		Lot 199 Silverleaf, Sec 5
" 550 Jul 3, 1986 220 9	"	Charles C	x	Shirley A.	" " " <sup>abon Pts.</sup>	1270	399		acres Lot 5 Cakes Rd. Homestead
July 16, 1986 25 36	Reese	Brown	Hendricks	Seattle	Richard Hendricks	1271	207		Power of attorney Paris Mt. Sp.
Jul 18, 1986 41 72	Reese	Andrew	Seattle		Jo B. McAlister	1271	392		Lot 25 + 26 Bena Hgts add! Belvue Esta.
Jul 30, 1986 51 16	"	Gail S.		Robert E.	Gordon E. Mann <sup>etal</sup>	1272	151		Bond for title Lot 1 Belvue Rd. Acres
Aug 5, 1986 69 76	Reese	Carl			Noris W. Reese	1272	746		Int Lots 26 + 27 Welcome
Aug 18, 1986 "	"	Benny L. <sup>etal</sup>			Jerry L. Galloway	1273	738		Lot 21 Perry Ave.
" 10803 Sept 15, 1986 166 75	"	Ethel V. <sup>etal</sup>			" " "	1273	738		
Sept 29, 1986	Reese	Ginger	x	Ronald <sup>C. etc</sup>	Dupe R. Carroll <sup>etal</sup>	1275	780		Lot 29, 30, 31 Park Ave E. Park
				T. Timothy	Walter W. Muirhead	1276	841		Lot 51 Oak Hollow Sec III.

# REVERSE or GRANTEE Index to Deeds — Greenville County, S. C.

REG. U. S. PAT OFFICE *Chas McCott* County Indexes Since 1888 An Identifying Trade Mark

Open at Proper Tab according to First Letter or Letters of Name and refer to Buff Sub-Index sheet for page reference.


COTT FAMILY NAME INDEX No. 75 © 1949  
MADE BY THE COTT INDEX COMPANY, COLUMBUS, OHIO  
SOLD BY PHOTO COPY SUPPLY, MAULDIN, S. C.

( )

FILE NUMBER DATE OF RECORD	GRANTEES FAMILY NAMES	GIVEN NAMES ABCDEFGH	GIVEN NAMES IJKLMNO	GIVEN NAMES PQRSTUVWXYZ	GRANTORS	BOOK	PAGE	No. of Acres	BRIEF DESCRIPTION, LOCATION, ETC. ( Not Warranted )
17324 Oct 29, 1986	Reese	Norm	+	Shubs Steven	College Properties Inc	1279	475		Lot 19 Johnson at Cleveland
19856 Nov 14, 1986	"			Pally B.	now yvonne v. Buckalls yvonne v. Brown	1280	769		Pine Brook Lots 61+63 Brewster Dr.
21561 Nov 26, 1986	Reece			Thomas C.	Smith Co. of Greenville Inc	1281	737		Lot 26 Seneca Place Sec 16
" "	"			Sharon P.	" " "	1281	737		
25711 Dec 18, 1986	Reese			Tray E.	Nellie B. Reese	1283	599		Reserved Pine Brook Extn. Chick Sp. 3p. Life Est. Int Lot 31 Cardinal Dr.
32221 Feb 5, 1987	Reece	Benny R.		Michael C.	Kilby	1287	865		Pl Lot 4 Hwy 29 (Green Ave)
33506 Feb 17, 1987	"			Walter	Park Ave. Properties	1288	498		Notice of Partnership
34622 Feb 25, 1987	"	Benny R.	etal	Michael C.	Kilby	1289	39		Agreement Altamont Village Sec 1
35417 Mar 2, 1987	"			Randall	Rebecca H. Reese	1289	370		Int Lot 10 Timber Lane Pl 1
42882 Apr 10, 1987	Reese	Eugenia	+	Robert C.	54 Prestige Builders of Greenville Ltd. Prestige Builders of Greenville	1292	316		Lot 4 Chanticleer Towns
48466 May 11, 1987	Reece			Ruth	James W. Chastain	1294	566		Lot 2 Midway Acres
51292 May 24, 1987	"		wayne	Jay	Marvin N. Carnes Jr.	1295	697		ae Lot 9 Howard Dr. Howard
748 July 6, 1987	"			Walter C.	Oak Glen Properties Inc	1299	67		Lots 6+7 Oak Glen Sec 1
" "	"			Virginia C.	" " "	1299	67		
2373 July 15, 1987	Reese	Cop Amelia		Juanita J.	Cop	1299	746		Power of attorney Pl 1
52477 July 30, 1987	"	Eugenia J.		College Properties Inc		1301	210		Lot 3 Chanticleer Towns

# REVERSE or GRANTEE Index to Deeds — Greenville County, S. C.

REG. U. S. PAT. OFFICE *Chas. McCott* County Indexes Since 1888 An Identifying Trade Mark

 Open at Proper Tab according to First Letter or Letters of Name and refer to Buff Sub-Index sheet for page reference.

COTT FAMILY NAME INDEX No. 75 © 1949  
MADE BY THE COTT INDEX COMPANY, COLUMBUS, OHIO  
SOLD BY PHOTO COPY SUPPLY, MAULDIN, S. C.

FILE NUMBER DATE OF RECORD	GRANTEES FAMILY NAMES	GIVEN NAMES ABCDEFGH	GIVEN NAMES IJKLMNO	GIVEN NAMES PQRSTUVWXYZ	GRANTORS	BOOK	PAGE	No. of Acres	BRIEF DESCRIPTION, LOCATION, ETC. ( Not Warranted )
12546 Sept 10 1987	Reese				Henry Whitfield <sup>etal</sup>	1304	794		Lot 57 Parker Hgts.
13615 Sept 17 1987	"				Wanda <sup>S.</sup> Gary G. Reese	1305	349		Int Lot Sugarloaf Rd. wildwood Rd. Also reserved R/W
25684 Dec 1 1987	"		Mary E +	Raymond	M. Allen Jooles <sup>etal</sup>	1311	617		Int 40.0 ac + 8.98 ac
28856 Dec 22 1987	Reece	Lynn Deanna			Jimmy Lee Reece	1313	563		Int Lot Mallard St.
28859 Dec 22 1987	Reese	Eugenia J.	+	Robert C.	Robert C. Reese	1313	565		Units 31+32 University Ridge Hgts Prop Reg Also rights + Unit 6 - 3 Lewis Village Hgts Prop Reg Also rights also Unit 8 - B Mc Daniel Park Hgts Prop Reg Also lot 19 Revenge Pine Hill Int 1/2 sp.
" "	"	"		" "	" " "	1313	565		
" "	"	"		" "	" " "	1313	565		
29566 Dec 29 1987	Reece	Chester A.			AKA Erika L. Muse Erika L. Reese	1313	952		Int Lot 24 Buxton, Paris
38818 Mar 9 1988	"		Linda		Linda B. Coker <sup>etal</sup>	1319	20	2 acres	Ballew Rd.
42463 Apr 1 1988	Reese				Wanda <sup>S.</sup> Richard J. Donahue	1321	11		See III Lot 177 + 1/2 Lot 176 Bellingham Pl 1
148062 Mar 6 1988	"	Eugenia			Chanticleer Real Estate Inc.	1324	346		Lot 3 Chanticleer Townhouses
56924 June 22 1988	Reece		Janie		Cecil T. Reese <sup>etal</sup>	1328	968		Int 1 acre O'Neal Sp.
56925 June 22 1988	"		Janie		Rev Isaac E. Reese <sup>etal</sup>	1328	969		Int 1 acre O'Neal Sp.
57050 June 22 1988	"	Cecil T.			Janie Reese	1329	115		Int 1 acre O'Neal Sp.
4566 July 26 1988	Reese	Andrew			Randy Reese	1332	886		Int Lot S C Hwy 130
" "	"	Alberta			" "	1332	886		

# REVERSE or GRANTEE Index to Deeds — Greenville County, S. C.

REG. U. S. PAT. OFFICE *Chas. McClott* County Indexes Since 1888 An Identifying Trade Mark

Open at Proper Tab according to First Letter or Letters of Name and refer to Buff Sub-Index sheet for page reference.


COTT FAMILY NAME INDEX No. 75 © 1949  
MADE BY THE COTT INDEX COMPANY, COLUMBUS, OHIO  
SOLD BY PHOTO COPY SUPPLY, MAULDIN, S. C. ( )

FILE NUMBER DATE OF RECORD	GRANTEES FAMILY NAMES	GIVEN NAMES ABCDEFGHIJ	GIVEN NAMES JKLMNO	GIVEN NAMES PQRSTUVWXYZ	GRANTORS	BOOK	PAGE	No. of Acres	BRIEF DESCRIPTION, LOCATION, ETC. ( Not Warranted )
4559 July 26, 1988	Reese	Andrew	etal		Andrew Reese <sup>etal</sup> Jr.	1332	888		Int Lot S C Hwy 130
" " 11049 Aug 3, 1988	"	Alberta	etal		" " "	1332	888		Creek W. Sunny Slope Sec 3 Quit Claim Int Lot 180 Bubbly
10533 Oct 6, 1988	"	Gary B Smith			United States of America Smith & Steele Builders Inc.	1336	625		Lot 26 Ashley Oaks Sec 7
22187 Nov 3, 1988	"	Hebia Ryan Foster		Elaine Sharon	Bruce M. Menchetti	1343	167		Lot 46 Deverger Place Highland Sp. Parcel B, Camp Creek Rd.
116 Jan 3, 1989	"	Sorathy J.			Flarized A. McAlister <sup>etal</sup>	1348	877		Property Camp Creek Rd. Hall Rd Paris Piney Park Pt Lots 90, 89 + 88 Furman 1.74 acs Wild Orchard Rd Less 0.7 acs Acely Distribution Life Estate Int
188 Jan 3, 1989	"	Sorathy J.			Geneva Pearl Hempley <sup>Crow</sup>	1348	878		
7959 Feb 23, 1989	"	Carol Martha			Pauline Lydia Nations <sup>etal</sup>	1353	785		
10778 Mar 13, 1989	"	Sue <sup>etal</sup> Margaret			Estate of P. P. R. Howell McKenzie Moore	1355	796		
18422 Apr 28, 1989	Reese	Chetan A.			Walter S. Druffin <sup>etal</sup>	1360	332	3.0	ac McElhenny Rd. Jambly Rest
19560 May 5, 1989	Reese			Dwley A.	Louis C. Armstrong	1360	988		Power of attorney
19559 May 5, 1989	"			Dwley A.	Isaac Brady Armstrong	1360	985		Power of attorney Goodjoin Rd.
28999 July 5, 1989	"		Nan Morrow		Thomas H. Morrow <sup>etal</sup>	1366	507		Int 1.16 acs = Tract 2 Attorney Limited & Specific Power of mill Rds. Sugar Mill Lot 61 water mill & Sugar
37864 Sept 5, 1989	"			Richard A.	Diane N. Reese	1372	245		
39865 Sept 5, 1989	"	Diane N.		Richard A.	Eric Locke <sup>etal</sup>	1372	247		

(over)

# REVERSE or GRANTEE Index to Deeds — Greenville County, S. C.

REG. U. S. PAT. OFFICE *Chas McCott* County Indexes Since 1888 An Identifying Trade Mark

 Open at Proper Tab according to First Letter or Letters of Name and refer to Buff Sub-Index sheet for page reference.

COTT FAMILY NAME INDEX No. 75 © 1949  
MADE BY THE COTT INDEX COMPANY, COLUMBUS, OHIO  
SOLD BY PHOTO COPY SUPPLY, MAULDIN, S. C.

FILE NUMBER DATE OF RECORD	GRANTEES FAMILY NAMES	GIVEN NAMES ABCDEFGH	GIVEN NAMES IJKLMNO	GIVEN NAMES PQRSTUVWXYZ	GRANTORS	BOOK	PAGE	No. of Acres	BRIEF DESCRIPTION, LOCATION, ETC. ( Not Warranted )
41989 Sept 18, 1989	Reese	Andrew	etal		Dwayne A. Reese	1373	490		Int Lot & C Hwy 130
" "	"	Alberta	etal		" " "	1373	490		
56761 Dec 18, 1989	"	Ginger B	&	J. Timothy	Bailey Properties Inc.	1382	870		Lot 192 Pelham Falls Ph II