

# INDIRECT or GRANTEE Index to Deeds — Greenville County, S. C.

REG. U. S. PAT. OFFICE *Chas McCulloch* County Indexes Since 1888 An Identifying Trade Mark

Open at Proper Tab according to First Letter or Letters of Name and refer to Buff Sub-Index sheet for page reference.

COTT FAMILY NAME INDEX No. 75 © 1949  
MADE BY THE COTT INDEX COMPANY, COLUMBUS, OHIO  
SOLD BY WALKER, EVANS & COGSWELL CO., CHARLESTON, S.C.

(A)

FILE NUMBER DATE OF RECORD	GRANTEES FAMILY NAMES	GIVEN NAMES ABCDEFGHIJ	GIVEN NAMES KLMNOPQ	GIVEN NAMES RSTUVWXYZ	GRANTORS	BOOK	PAGE	No. of Acres	BRIEF DESCRIPTION, LOCATION, ETC. ( Not Warranted )
18738 Feb. 10, 1975	Reid		David, et al Lawrence		J Re Raines Corp. of S. C.	1014	497		Acres "Eagle Rock" Cleveland Sp. Lot 3 = 5.20 Acres, Lot 4 = 5.77
"	"		Linda J., et al Mark, et al. John		formerly Lena R. Davis Lena R. Gibson	1014	497		} Lot 79 Kempswood Lane (Horton Ave.) "North Park"
22282 Mar. 31, 1975	Reed		et al. Kimey W.		" "	1016	76		
"	"		et al.		" "	1016	76		
24741 Apr. 25, 1975	"	Wianne +	James T.		William H. Shoaf Jr	1017	361		"Brook Glenn Gardens" Lot 123 Shreveport Dr.
30342 Jun. 23, 1975	Reid		John A. Jr.		John D. Carter	1020	202		Lot 26 Deer Creek Way "Wellington" Dr. #10
"	"		John A. Jr.		" "	1020	202		
1344 July 16, 1975	Reid		Wallace	m.	William E. Davis	1021	290		Victor Monahan Lot 28 Norwalk St. Sec. 2 Dunwoody Tp.
2323 July 29, 1975	Reed		Richard		Annatta J. Ray 1/4 Robert E. Henry, II	1021	914	0.12	Acc. Pollard Rd. Hemlock Forest
3907 Sept. 3, 1975	Reid		Lawrence		Robert E. Henry	1023	584		Lot 40 Terry Dale Court
6568 Apr. 12, 1975	Reid	Brown E.			Brown "Ray" Reid	1023	930		Power of Attorney
6569 Apr. 10, 1975	Reid	Brown E.			Kerry Melville Reid	1023	931		Power of Attorney
9760 Oct. 10, 1975	"		C. et al. Joseph		Town (4) B Bowers, Cop.	1025	650		} Lot 111 Con. Twin Oaks Ct. 4 Coach Hills Dr. "Coach Hills"
"	"		m. et al. Marilyn		" "	1025	650		
11444 Oct. 29, 1975	Reid	Brown E. Jr. + Kerry A.			Peter M. Benjamin, et al	1026	499		Regime Unit 110 Inglewood Her. Prop. (Pt 291) + Cow Neck Dr.
13965 Nov. 26, 1975	"		Lawrence		Spartan Food Systems, Inc.	1031	144		Lot 11 + Lawrence Dr.

# INDIRECT or GRANTEE Index to Deeds — Greenville County, S. C.

(A) REG. U. S. PAT. OFFICE *Chas McCott* County Indexes Since 1888 An Identifying Trade Mark


Open at Proper Tab according to First Letter or Letters of Name and refer to Buff Sub-Index sheet for page reference.

COTT FAMILY NAME INDEX No. 75 © 1949 MADE BY THE COTT INDEX COMPANY, COLUMBUS, OHIO SOLD BY WALKER, EVANS & COGSWELL CO., CHARLESTON, S.C.

FILE NUMBER DATE OF RECORD	GRANTEES FAMILY NAMES	GIVEN NAMES ABCDEFGHIJ	GIVEN NAMES JKLMNO	GIVEN NAMES PQRSTUVWXYZ	GRANTORS	BOOK	PAGE	No. of Acres	BRIEF DESCRIPTION, LOCATION, ETC. ( Not Warranted )
13966 Nov. 26, 1975	Reid		Lawrence Wayne, etal		Real Estate Fund, Inc.	1027	141		Blount Co. S.C.
14551 Dec. 4, 1975	Reid		Kenneth Scott, etal.		Robert Allen Cook, etal.	1028	102		Lot 160 Westwood Dec. Tl. D'ville Austin Tp.
"	"		Margaret L.		" "	1028	102		
15369 Dec. 15, 1975	Reid		Suzanna Roy M.		Katherine N. Stuck	1028	701		Sh. "Clemville High" Pt. Lot 150 York St. W. Blythewood
15913 Dec. 19, 1975	"	Anthony Don	of Margaret		Sp. K. Littlejohn	1029	65		Lot 1 Bennett Dc. Mauldin Tp.
19221 Jan. 24, 1976	Reid			Robert H.	Judith M. Reid.	1030	333		Lot Taylor Cir. Rd
21149 Feb. 20, 1976	Reid	Charles, etal.			Walter D. Griffin etal.	1031	336	20.49	Dec. 112 Highway Rd. San Saveri Hpts.
22110 Mar. 2, 1976	Reid			Wanda G	Michael R. Land etal	1032	397		Lot 181 Langston Dr. New Lot 111 West Blythewood Rd
23221 Mar. 2, 1976	"		Lawrence Robert, etal		Thomas J. Busby	1032	704	20.4	Dec. 112 Highway Rd. & Kishwaukee Dr
23588 Mar. 17, 1976	Reid		James E, etal		Wooten Corp.	1033	213		Pt. Lot 33 Sarswood Dr Pine Forest Land
"	"		Mattie Charlene		" "	1033	213		
23883 Mar. 19, 1976	Reid		Mary	Eugene, Jr. Robert	Phillip Stanley Reid etal. Robert Eugene Reid, Jr.	1033	431		Dec 11 D'ville Austin Tp Lot 470 Churchwood Dr. Westwood Blythe Cir. Paramount Park
24916 Mar. 24, 1976	"					1033	376		Lot 173 Main Dr. + Blythe Cir. Westwood Tp.
24710 Apr. 17, 1976	"	M. H.		Wesley J.	F. South Reid	1034	203		West + 1/2 Lot 71 Dec. Middle Blythe Cir.
24710 Apr. 17, 1976	"								

# INDIRECT or GRANTEE Index to Deeds — Greenville County, S. C.

REG. U. S. PAT. OFFICE *Chas. McClure* County Indexes Since 1888 An Identifying Trade Mark

 Open at Proper Tab according to First Letter or Letters of Name and refer to Buff Sub-Index sheet for page reference.

COTT FAMILY NAME INDEX No. 75 © 1949  
MADE BY THE COTT INDEX COMPANY, COLUMBUS, OHIO  
SOLD BY WALKER, EVANS & COGSWELL CO., CHARLESTON, S.C.

10  
(B)

FILE NUMBER DATE OF RECORD	GRANTEES FAMILY NAMES	GIVEN NAMES ABCDEFGHIJ	GIVEN NAMES JKLMNOPQ	GIVEN NAMES RSTUVWXYZ	GRANTORS	BOOK	PAGE	No. of Acres	BRIEF DESCRIPTION, LOCATION, ETC. ( Not Warranted )
27354 Apr. 23, 1976	Reid			Laurence	Laurence E. Reid	1022	81		pt. 1 & 2 also pt. 10, 11, 12 Reid Rd. "Laurence Co."
"	"			David, Laurence	" "	1022	81		15th H Cutter Tr.
27116 Apr. 21, 1976	"			Margie Mrs. Reid	Charles M. Pittman Investment Co.	1022	81		lot 11 State Hwy 17
20029 May 20, 1976	"			Laurence	Real Estate Fund	1036	405		lot Keith Dr.
28164 May 20, 1976	"			Laurence	Real Estate Fund, Inc. by liquidating tr.	1036	956		quit claim - lot Keith Dr. Pt. II
27554 Jun. 7, 1976	Reid	Miller Ann		Philip N.	David Kramer (Gary K. Smith)	1037	524		lot 72 Bostony woods "Edwin Forest"
32820 Jun. 16, 1976	Reid			Steel N.	Jerry Lee Smith	1038	112		lot 14 Bostony Dr. "Westwood" see II side of lot
151 July 1, 1976	"	Beverly		John David	Artistic Builders, Inc.	1038	978		lot 484 Yellow Wood Dr. Ridgeway Dr. west pt.
488 July 10, 1976	"			Laurence	Laurence E. Reid	1039	193		lot 306 Reid Laurence Rd. 4
5267 Aug. 24, 1976	Reid			Richard Patricia W.	Premier Investment Co. Inc.	1041	723		lot 14 Henderson Forest
"	"				" "	1041	723		
5771 Aug. 30, 1976	"	Barbara			Arthur Lee Brown	1042	34	1.30	Open Reid Bumpstone Rd. near Magnolia Ave.
5904 Aug. 30, 1976	"			Margie + Robert	Lavanaugh A. Ross	1042	61		lot 35 Westwood Dr. "Wildays Ests."
8880 Oct. 1, 1976	Reid	Don + Ina			L. L. Payson	1043	824		lot 6 Burgundy Dr.
8886 Oct. 1, 1976	Reid			Kenneth	Claude L. Wilson	1043	839		lots 12 & 13 Beverly Land Club St. 7 Chick Springs Sp. Green
"	"			Judy Shinn et al	" "	1043	839		

# INDIRECT or GRANTEE Index to Deeds — Greenville County, S. C.

9

(B) REG. U. S. PAT OFFICE *Chas McCott* County Indexes Since 1888 An Identifying Trade Mark

Open at Proper Tab according to First Letter or Letters of Name and refer to Buff Sub-Index sheet for page reference.

COTT FAMILY NAME INDEX No. 75 © 1949  
MADE BY THE COTT INDEX COMPANY, COLUMBUS, OHIO  
SOLD BY WALKER, EVANS & COGSWELL CO., CHARLESTON, S.C.

FILE NUMBER DATE OF RECORD	GRANTEES FAMILY NAMES	GIVEN NAMES ABCDEFGHIJ	GIVEN NAMES JKLMNO	GIVEN NAMES PQRSTUVWXYZ	GRANTORS	BOOK	PAGE	No. of Acres	BRIEF DESCRIPTION, LOCATION, ETC. ( Not Warranted )
9259 Oct. 4, 1976	Reid	Birford C. et al			B. L. Reid. et al	1044	38		Lot 100 in 3 Langston St. "Piedmont 117g. Village" near Piedmont (Oak St.) + Evergreen St. (Douglas Ave) Pt. lots 77 + 78 Co. Fairbank St. "Poise Valley Eats." Sec. I lots 36 + 37 Pinehurst Dr. Hwy. 21. 1100 lot 50 Alice St. "Sunset
"	"	Bobbie B. et al			" " "	1044	38		
9441 Oct. 6, 1976	"		Rogers A.		Kenneth Ray Mc Crook	1044	139		
9812 Oct. 8, 1976	"	Charles <sup>2</sup>	Karen K.		Anthony G. Azar	1044	320		
14623 Nov. 24, 1976	"	Billy J.			James R. Gault	1046	944		
16690 Dec. 21, 1976	"		Mae Pearlie		David J. Boothe	1048	259		
17739 Jan. 4, 1977	"	Christine <sup>2</sup>	Thomas J.		United Guaranty Residents Wno. Co. of N. C.	1048	997		
19621 Jan. 25, 1977	Reed	Charles H.			W. Carl Julian et al.	1050	44		
13610 Nov. 17, 1976	Reed		Patricia D.		Richard A. Bartlett et al	1046	267		
20018 Jan 31, 1977	Reid	Edith F. et al			Lenora K. Bannister	1050	297		
22946 Mar. 1, 1977	"		David Lawrence	et al.	Hattie Nesbitt	1051	138	1.00	
"	"		Hinda J. Melville	et al.	" "	1051	138		
23318 Mar. 4, 1977	"	Lucas E. Keary			Anderson H. Watts, Jr.	1052	117		
30109 May 1, 1977	Reid	Carl E., et al			Jerry L. Galloway. et al	1056	143	4.10	
31055 May 16, 1977	Reed		Wm William		Bob Maxwell et al. et al.	1056	640		
31723 May 20, 1977	Reed		Wanda H.		K. W. Reed	1056	987		

# INDIRECT or GRANTEE Index to Deeds — Greenville County, S. C.

REG. U. S. PAT. OFFICE *Chas. M. Cott* County Indexes Since 1888 An Identifying Trade Mark

Open at Proper Tab according to First Letter or Letters of Name and refer to Buff Sub-Index sheet for page reference.

COTT FAMILY NAME INDEX No. 75 © 1949  
MADE BY THE COTT INDEX COMPANY, COLUMBUS, OHIO  
SOLD BY WALKER, EVANS & COGSWELL CO., CHARLESTON, S.C.

10  
(C)


FILE NUMBER	DATE OF RECORD	GRANTEES FAMILY NAMES	GIVEN NAMES ABCDEFGHIJ	GIVEN NAMES JKLMNO	GIVEN NAMES PQRSTUVWXYZ	GRANTORS	BOOK	PAGE	No. of Acres	BRIEF DESCRIPTION, LOCATION, ETC. ( Not Warranted )
35675	June 23, 1911	Reid			E. Lawrence	attly in part Catherine B. Oakes R. I. Barnette by	1059	139		"Carolina Ct." Pt. lot 2 Lawrence Rd.
2197	July 21, 1977	Reid	Carl			Mary G. Reid	1060	921		1 acre Baton Rd.
3768	Aug. 3, 1977	Reid			Philip S. <sup>et al</sup>	Marianne J. Bagwell	1061	808	0.356	Ac. R/W Mermaid Ct. "Glarry Mt." Tp.
"	"	"			Sara B. <sup>et al</sup>	" "	1061	808		
9060	Sept. 1, 1977	"	A. Bygon			S. Harold Smith	1063	959		Tract 8 = 5.3 ac. County Rd
9889	Sept. 28, 1977	Reid			L. David	Lawrence E. Reid	1065	704		Pt. lot 2 Carolina Court
10636	Oct. 4, 1977	"			<sup>et al</sup> Darnmy G.	Martha Ann Brown	1066	153		Pt. Plat 21, Filbert St. prop of Piedmont Mfg. Co. "See 11 Forest" Sec II Lot 133 Green Rd. "Pine Brook Hills #1 Lot 98 Salstone St. Chestnut Mauldin Lot 45 Seaks St. "Bishop Hgts." for sale of Real Estate Assignment of Installment Contract Park" Lot 145 Blossom Dr. "Kennedy Industrial Park" Lots 12 & 13 "Haywood Rd. Lot 23, "Famination" Sec IV
"	"	"			Rita <sup>et al</sup>	" " "	1066	153		
11481	Oct. 11, 1977	Reid			Marcy G. Richard W.	M. S. Sanford, Jr.	1066	585		
13335	Oct. 28, 1977	Reid			Elvin F & Judy M.	Administrator of Veterans <sup>Affairs</sup>	1067	549		
13402	Oct. 31, 1977	Reid			James M. Lina	Joseph G. Ross, et al	1067	569		
13856	Nov 2, 1977	Reid			Elvin F. & Judy M.	William S. Pearson, et al	1067	808		
14851	Nov. 14, 1977	Reid			Melvin L. Johnny & Patricia F.	Robert L. McKimney	1068	315		
17500	Dec. 7, 1977	Reid			Kenneth W.	Walter W. Holdsmith, et al	1069	816		
19287	Dec. 28, 1977	Reid			L. David, et al	L. H. Jankersley	1070	818		
1102	Jan. 2, 1977	Reid				(Over)				

# INDIRECT or GRANTEE Index to Deeds — Greenville County, S. C.

10

(C)

REG. U. S. PAT. OFFICE *Chas McCott* County Indexes Since 1888 An Identifying Trade Mark

 Open at Proper Tab according to First Letter or Letters of Name and refer to Buff Sub-Index sheet for page reference.

COTT FAMILY NAME INDEX No. 75 © 1949  
MADE BY THE COTT INDEX COMPANY, COLUMBUS, OHIO  
SOLD BY WALKER, EVANS & COGSWELL CO., CHARLESTON, S.C.

FILE NUMBER DATE OF RECORD	GRANTEES FAMILY NAMES	GIVEN NAMES ABCDEFGHIJ	GIVEN NAMES JKLMNO	GIVEN NAMES PQRSTUVWXYZ	GRANTORS	BOOK	PAGE	No. of Acres	BRIEF DESCRIPTION, LOCATION, ETC. ( Not Warranted )
21400 Jan 18, 1978	Reid		S. David, et al		S. H. Lamberley	1072	97		See II Lot 22 "Farmington" "Birnam Woods"
22395 Jan 30, 1978	Reid	+ Hayes Bldrs. Inc.	et al		Douglas R. Brittain, et al	1072	775		Lot 12 Birnam Ct.
23083 Feb. 6, 1978	Reid		J. Marks et al		James H. Revels, Jr. et al	1073	249		Lot 83 Covington Rd. See II "Northwood Hills"
" "	"		Kimay W.		" "	1073	249		
27503 Mar. 20, 1978	Reid	+ Hayes Bldrs. Inc.			S. David Reid, et al	1075	626		See II Lot 22 + lot 23 Farmington
28453 Mar 28, 1978	Reid	Dorothy H.			Eugene S. Reid	1076	112		1/2 Int. Lot 10 Greenbrier Dr. "Greenbrier"
28754 Mar. 30, 1978	Reid		et al Raymond S.		Charles E. Butler Bldrs. Inc.	1076	211		Unit H-2 Town Park of Greenville S. C. Horiz. Prop. Regime
" "	"		et al Velma S.		" " "	1076	211		
32472 May 2, 1978	Reid		Kenneth Wayne		Margaret Scott Reid	1078	292		Austin Tp. Greenville Int. Lot 160 "Whitwood" See II Hung. 29)
33087 May 8, 1978	Reid		Lawrence E.		Hess Realty Corp.	1078	756		Lot Wade Hampton Bldgs (U.S.)
33839 May 12, 1978	Reid	Brenda B. +	Jesse Michael		Jesse S. Reid	1079	86	1.37	Acres, also easement Valley Ests.
33892 May 15, 1978	Reid	Charles S.			Karen K. Reid	1079	208		Int. lot 36 + 37 Pinehurst Dr. See I Pine
34255 May 17, 1978	Reid		et al John Jay et al		Samuel R. Allen et al	1079	377		Lot 50 Clearview Cir. "Clearview Acres"
" "	"		Maureen A.		" " "	1079	377		
34982 May 24, 1978	Reid		Kenneth W. + Wanda H.		Harold Allen	1079	748		Rd. "Pebble Creek" Phase I Lot 26 Honeybee Ln. + Intalling "Boyer Add"
35091 May 24, 1978	Reid	Donald W.			Robert E. Farmers, et al	1079	769		Lot 8 Manly St. + Pettigrew St.

# INDIRECT or GRANTEE Index to Deeds — Greenville County, S. C.

REG. U. S. PAT. OFFICE *Chas McCott* County Indexes Since 1888  
An Identifying Trade Mark

Open at Proper Tab according to First Letter or Letters of Name and refer to Buff Sub-Index sheet for page reference.

COTT FAMILY NAME INDEX No. 75 © 1949  
MADE BY THE COTT INDEX COMPANY, COLUMBUS, OHIO  
SOLD BY WALKER, EVANS & COGSWELL CO., CHARLESTON, S.C.

( D )

FILE NUMBER DATE OF RECORD	GRANTEES FAMILY NAMES	GIVEN NAMES ABCDEFGHIJ	GIVEN NAMES KLMNO	GIVEN NAMES PQRSTUVWXYZ	GRANTORS	BOOK	PAGE	No. of Acres	BRIEF DESCRIPTION, LOCATION, ETC. ( Not Warranted )
35714 May 30, 1978	Reid			Janice Ellen	Lannie M. Reid	1080	85		Dablan Tp. abt. 4.3 Acs. Old Hundred Rd.
36116 June 1, 1978	Reid			Marian H. + Willie, Jr.	Curtis S. King, et al	1080	290		Lot 8 Wood Circle "Wood Circle"
36359 June 5, 1978	Reid			Joseph William	Michael P. McGhee, et al	1080	430		Lot 55 "Valleybrook" Sec I Club East.
37389 June 13, 1978	Reid			John W.	William J. Smythe et al	1081	25		Lot 47 Sylvan Dr. "Country "Cunningham Acres" Sec. II
39186 June 28, 1978	Reid	Charlotte A. +		Joy D. Jr.	Calisby Harrell Krell, et al	1082	79		Lot 2 Kimbrell Rd. Sec. A
4441 Aug. 10, 1978	Reid			Jacquelin Satterwhite	Emma Satterwhite, et al	1085	72		abt. Lot 15 "Washington Hgts."
4953 Aug. 15, 1978	Reid			Leticia + Thomas N., Jr.	William S. Buchanan, et al	1085	272		Lot Old Dunham Bridge Rd.
5175 Aug. 16, 1978	Reid	George A.			Cothran + Darby Builders, Inc.	1085	420	}	Lot 94 Brian Creek Rd. "Sugar Creek" Map I
" "	"	Dorothy R.			" " " "	1085	420		
5696 Aug. 22, 1978	Reid	Charles D.			Boyd C. Lister	1085	820		
" "	"	Elizabeth L.			" "	1085	820	}	Lot 204 Rebble Creek Dr. "Rebble Creek" Phase I
6233 Aug. 25, 1978	Reid	B.S. Indiv.			Rejomi, Inc.	1086	119		
6654 Aug. 30, 1978	Reid	Edward C. +		Sandra H.	McElrath + Tucker, Inc.	1086	382		Tp. Also 2.46 Acs. abt. 1.14 Acs. Buncombe Rd. Chick. Spgs O'Neal Tp.
9032 Sept. 20, 1978	Reid	Debra Ann, et al			S. J. S. Realty, a pth.	1088	137		Lot 17 Southern Rd. "Holiday Hill" Valley
11249 Oct. 9, 1978	Reid	Charlotte A. +		Joy D., Jr.	Eastside Assembly of God by Pastor	1089	561		Lot 320 Pacific Ave. "Phonant Acres" Sec. I
13584 Oct. 31, 1978	Reid			Linda G. William D.	Dorothy A. Reynolds	1090	998		Lot 2 Kimbrell Rd. "Cunningham
									Lot 61 Avon Dr. "Avon Park"

# INDIRECT or GRANTEE Index to Deeds — Greenville County, S. C.

REG. U. S. PAT OFFICE *Chas McCott* County Indexes Since 1888 An Identifying Trade Mark

Open at Proper Tab according to First Letter or Letters of Name and refer to Buff Sub-Index sheet for page reference.

COTT FAMILY NAME INDEX No. 75 © 1949  
MADE BY THE COTT INDEX COMPANY, COLUMBUS, OHIO  
SOLD BY WALKER, EVANS & COGSWELL CO., CHARLESTON, S.C.

FILE NUMBER DATE OF RECORD	GRANTEES FAMILY NAMES	GIVEN NAMES ABCDEFGHIJ	GIVEN NAMES JKLMNO	GIVEN NAMES PQRSTUVWXYZ	GRANTORS	BOOK	PAGE	No. of Acres	BRIEF DESCRIPTION, LOCATION, ETC. ( Not Warranted )
16259 Nov. 27, 1978	Reid	David E.	+	Vera M.	Lots, Inc.	1092	573		Hantt Tp. Lot 33 Rosalee Dr. "Cutler Ridge" Ceres" from Judgement Roll-76-5378
16689 Nov. 30, 1978	Reid	Maggie S.	+	Robert S.	Domestic Loans of Greenville, Inc.	1092	840		Release of 35 Fleetwood Dr. "Magnolia Brook Terrace" Hantt Tp.
17721 Dec. 11, 1978	Reid	Martha M.			Dammie B. Reid	1093	523		Int. Lot 12 Miami Ave. "Spring 5.20 ac. + lot 4 = 5.77 ac. "Eagle Rock" Cleveland Tp.
18171 Dec. 15, 1978	Reid	Linda F.			L. David Reid	1093	800	1.06	Aces E. Parkins Mill Rd. Also lot 3 =
20397 Jan. 10, 1979	Reid	Lawrence E.	+		L. David Reid	1095	116		Int. Pt. Lot 2 "Carolina Court"
20536 Jan. 11, 1979	Reed	Dorothy R.	+	James S.	David A. Brown, et al	1095	186		Conditional Assignment of Leases Dec II Sville
20793 Jan. 15, 1979	Reed	Ellan S.	+	John P.	Alfred Vaughn	1095	322		Lot 13 Ashley Oaks Dr. "Preston" of S. Slater + Sons "Slater" Bates Tp
21005 Jan. 16, 1979	Reid	Earl R.			Kent S. Dill, et al	1095	439		Lot 13 First St. (Mallon St.) Village H'ville Tp.
21524 Jan. 22, 1979	Reid			Ray J., Jr.	Ray J. Reid, Sr.	1095	744		Lot 84 Third St. Dec. II Judson Wade Hampton Blvd.
24185 Feb. 22, 1979	Reid	Lawrence E.			Eugene E. Stone, III et al	1097	242	1.08	Aces Chick Springs Rd. +
24414 Feb. 23, 1979	Reid	Gynthia S.	+	John C.	Joe B. Pearce, et al,	1097	351		Lot 65 Overbrook Cir. "Overbrook Creek" Map II
26206 Mar. 14, 1979	Reid	Donna T.	+	Jerry A.	M. G. Proffitt, Inc.	1098	328		Lot 372 Cliffwood Lane, "Sugar Rd. Highland Tp.
26210 Mar. 14, 1979	Reid	Fred M.	+	Sara	Beulah C. Forrester	1098	329	17.25	Aces. Hills Chapel Rd. + Ridge
27667 Mar. 27, 1979	Reid	Frank R.			W. E. Garner	1099	318		Lot 1 Jackson Grove Rd O'Neal Tp
34817 May 28, 1979	Reid	Lawrence			Betty C. Minyard, et al	1103	426		Tract Dixie Circle Rd.
37965 June 21, 1979	Reid	Linger	+	Michael Thomas	Joe E. Cottrhan	1105	261		Lot Beech Springs Rd. (Lickville



# INDIRECT or GRANTEE Index to Deeds — Greenville County, S. C.

REG. U. S. PAT OFFICE *Chas McCott* County Indexes Since 1888 An Identifying Trade Mark

Open at Proper Tab according to First Letter or Letters of Name and refer to Buff Sub-Index sheet for page reference.

COTT FAMILY NAME INDEX No. 75 © 1949  
MADE BY THE COTT INDEX COMPANY, COLUMBUS, OHIO  
SOLD BY WALKER, EVANS & COGSWELL CO., CHARLESTON, S.C.

( E )

FILE NUMBER	GRANTEES	GIVEN NAMES	GIVEN NAMES	GIVEN NAMES	GRANTORS	BOOK	PAGE	No. of Acres	BRIEF DESCRIPTION, LOCATION, ETC. ( Not Warranted )
DATE OF RECORD	FAMILY NAMES	ABCDEFGHIJ	IJKLMNOP	QRSTUVWXYZ					
1921			et al						
July 17, 1979 3032	Reid		L. David		B. G. Hall, et al	1106	885		"Hillside Terrace" Lot 30+ pt. Lot 32 Allata Ave.
July 26, 1979 4421	Reid		Lawrence		Colie D. Buchanan	1107	856		Lot 44 Henderson Forest (Herrydale)
Aug 6, 1979 4422	Reed			Robert K.	Dora K. Reed	1108	718		Gen. Power of Attorney
Aug 6, 1979 5517	Reed			Robert K.	George B. Reed	1108	724		Gen. Power of Attorney
Aug. 15, 1979 8788	Reid		Jenkins Lucille		Jessie Dandridge x Parkin, PA.	1109	458	1/4	Cure Chick Spg. Tp. (Formerly Herrydale)
Sept. 13, 1979 8786	Reid		Lawrence		Wyche, Burger, Truman	1111	296	(quitclaim)	Lot 30 Henderson Forest
Sept 13, 1979 12445	Reid	Bladyn Virginia			Lawrence Reid	1111	299		Int. lot Parkin Mill Rd.
Oct. 12, 1979	"	"	Jones E. rel		Fula S. Wicker	1113	570		lots 4 + 5
"	"	"	Frankie W. rel		"	1113	570		
18855	Reid		L. David		William S. Jackson, Jr.	1116	993		(Herrydale) Lot 42 Henderson Forest
Dec. 7, 1979 19614	Reid		Katherine		Lawrence Reid	1117	381		Lot 3
Dec. 14, 1979 19742	Reed	Grace M. et al			Joyce R. Watson	1117	468		"Meadowbrook Farms" Lot 9 Lorraine Dr.
Dec. 17, 1979 19819	Reed		Kenneth Wayne		Melvin K. Yountz	1117	545	1.72	"Heritage Eats." Acc. (Tract 14) Heritage Drive
Dec. 18, 1979 22818	Reid		L. David		Lawrence Reid	1119	475		Lot 30 "Henderson Forest"
Jan. 23, 1980 23607	Reid			Wallace	Jr. Rebecca Duffield Hixson	1119	967		Jr. 2 Emore River, Butler Tp. Butler Tp.
Feb. 1, 1980 25086	Reid				Frank P. McEwen gr. Master	1119	967		
Feb. 19, 1980	Reid	Bonnie G.			Wallace Reid	1120	765		mt Tract 2 Emore River

# INDIRECT or GRANTEE Index to Deeds — Greenville County, S. C.

10

(E)

REG. U. S. PAT. OFFICE *Chas McCott* County Indexes Since 1888 An Identifying Trade Mark

Open at Proper Tab according to First Letter or Letters of Name and refer to Buff Sub-Index sheet for page reference.

COTT FAMILY NAME INDEX No. 75 © 1949  
MADE BY THE COTT INDEX COMPANY, COLUMBUS, OHIO  
SOLD BY WALKER, EVANS & COGSWELL CO., CHARLESTON, S.C.

FILE NUMBER DATE OF RECORD	GRANTEES FAMILY NAMES	GIVEN NAMES ABCDEFGHIJ	GIVEN NAMES JKLMNO	GIVEN NAMES PQRSTUVWXYZ	GRANTORS	BOOK	PAGE	No. of Acres	BRIEF DESCRIPTION, LOCATION, ETC. ( Not Warranted )
25519 Feb. 25, 1980	Reid		L. David		William S. Jackson, Jr. <sup>Trustee</sup>	1121	33		(Sample) Lot 59 "Henderson Forest"
26329 Mar. 4, 1980	Reed		James Richard <sup>et al</sup>		Joseph G. Hunter, Jr. et al	1121	523		Lot 5 "Montclair" Sec. I
"	"		Linda P. <sup>et al</sup>		" " "	1121	523		
29009 Apr. 1, 1980	Reid.	Carl E.			Mary C. Reid	1123	142		Lot
29748 Apr. 7, 1980	Reid	Anita C. et al			Co. of S.C. Inc. Associates Financial Services	1123	571		Village Sec. I Lot 48 Fifth Ave. Jackson Mills "Meadowbrook Farm"
31924 Apr. 30, 1980	Reed	Grace m.			James H. Watson	1124	875		Int lot 9 Lorraine Dr.
32049 May 1, 1980	Reade	Amos L. Jr. et al			Bobby B. Murray. et al	1124	977		Lot 21 Tamarack Trail. "Fontana Forest"
"	"	Eleanor J. et al			" " "	1124	977		
33711 May 20, 1980	Reid		Jacquelin		Robert Satterwhite Jr.	1126	126		Loop "Washington Hgts" Blk A Quit Claim Deed Pt. lot 15 Washington Ave., Sec. 4 O'Real Sp.
35748 June 6, 1980	Reid		Blyant Margaret		Donna Jean Reid, et al	1127	121		Lot 67 Jail Ave. Valleyhaven Plantation "Phase III" Sec. I
36024 June 19, 1980	Reed	Donald J. &	Sharon m.		Southhills Delta P. Inc.	1127	668		Lot 85 Woodhill Lane "Holly Inn"
36705 June 26, 1980	Reed	Donald J. &	Sharon B.		City of Mauldin	1128	237		Sewer Service agreement
683 July 9, 1980	Reed		Timothy J.		Donald E. Betty, Inc.	1128	855		Pt. lots 14, 16 & 17 Argonne Dr.
1712 July 21, 1980	Reed		Jacqueline & Ronald D.		James R. Thompson, et al	1129	594		Lot 19 E. Augusta Place
2452 July 28, 1980	Reed	Eric R.			The Fortis Corporation	1129	893		Lot 14 Hunters Pointe
2529 July 28, 1980	Reed	Betty S.		Robert C.	David E. Beck et al	1129	916		Lot 55 Sunset Hgts. Pt. Inc.

# INDIRECT or GRANTEE Index to Deeds — Greenville County, S. C.

KEYS PRINTING CO., GREENVILLE, S. C.

☞ Open at Proper Tab according to First Letter or Letters of Name and refer to Buff Sub-Index sheet for page reference.

FILE NUMBER DATE OF RECORD	GRANTEES FAMILY NAMES	GIVEN NAMES ABCDEFGH	GIVEN NAMES IJKLMNO	GIVEN NAMES PQRSTUVWXYZ	GRANTORS	BOOK	PAGE	No. of Acres	BRIEF DESCRIPTION, LOCATION, ETC. ( Not Warranted )
11925 Oct. 16, 1980	Reid	Carl E. <i>et al</i>			<i>a Pts.</i> Cardinal Lake Properties	1135	534	95.85	Acres Cardinal Lake Estates
11924 Oct. 16, 1980	"	Carl E. <i>et al</i>			James H. Chapman <i>et al</i>	1135	529		Estates Sec. I Lot 41 Robin Rd. Cardinal Lake
11935 Oct. 16, 1980	"	Carl E. <i>et al</i>			<i>city-in-fact for Francis T. Alewine</i> Martin Ansel Alewine <i>et al</i>	1135	531		"Cardinal Lake Ests" Chick App. Tp. Lots 1, 2 & 3 Tanyard Rd. & unnamed St.
12947 Oct. 24, 1980	"	Charlotte A. <i>et al</i>			Dean E. Bowser <i>et al</i>	1136	95		Lot 3 Oak Dr.
18028 Dec. 16, 1980	"	Gilford C.			Bobbie G. Reid	1138	974		Mfg. Co. Sec. 3 Lot 100 (#3) Langston St. Piedmont
19100 Dec. 31, 1980	"		Karen K.		American Service Corp. of S.C.	1139	915		Unit 16-C Yorktown Horiz. Prop. Reg.
20085 Jan. 12, 1981	"	David & Joan R. <i>et al</i>			Lawrence Reid	1140	581		Virginia Reid Estate Assignment of Int. m + to Gladys
20082 Jan. 12, 1981	Reid	L. David <i>et al</i>			Lawrence Reid	1140	580		Int lot Parkins Mill Rd.
20082 Jan. 12, 1981	Reid	Joan R. <i>et al</i>			Lawrence Reid	1140	580		Int lot Parkins Mill Rd.
20383 Jan. 15, 1981	Reid	Barbara D. Lester W., Jr.			Hamlett Builders, Inc.	1140	800		Lot 60 Pebble Creek Pha. IV Sec. II
23581 Feb. 20, 1981	Reid	Charles L.			A & R Associates, Inc.	1143	52		Lot 55 Oak Hollow Sec. 3
26387 Mar. 23, 1981	Reid			Gerald Tony <i>et al</i>	L. H. Tankersley, Trustee	1144	788		Lot 12 Saddle Horn Lane "South Forty"
"	"			Williams Roberta <i>et al</i>	" " " "	1144	788		
26835 Mar. 26, 1981	Reid	Gail W. &			Robert R. Poinsett Realty Co.	1145	81		Lot 306 Poinsettia Sec. V D'ville
28123 Apr. 7, 1981	Reid			W.T.	William M. Nalley	1145	807	0.05	Acres Golden Strip Dr.
29583 Apr. 22, 1981	Reid	Breg & Joan			Lawrence Reid	1146	732		Lot 7 Jersey Ave. Carolina Court

# INDIRECT or GRANTEE Index to Deeds — Greenville County, S. C.

KEYS PRINTING CO., GREENVILLE, S. C.

Open at Proper Tab according to First Letter or Letters of Name and refer to Buff Sub-Index sheet for page reference.

FILE NUMBER DATE OF RECORD	GRANTEES FAMILY NAMES	GIVEN NAMES ABCDEFGH	GIVEN NAMES IJKLMNO	GIVEN NAMES PQRSTUVWXYZ	GRANTORS	BOOK	PAGE	No. of Acres	BRIEF DESCRIPTION, LOCATION, ETC. ( Not Warranted )
30634 May 1, 1981	Reid		Marjorie L.		Ronald C. Ayers, Jr.	1147	289		Sec. III Spille Lot 273 Cheyenne Dr. Westwood
31036 May 6, 1981	Reid	Charlotte A.			Clyde Randall Van Dusen	1147	611		Limited Power of attorney
33112 May 29, 1981	Reid			Raymond L. <i>et al</i>	Cobb Builders, Inc	1148	976	}	Lot 95 Knollview Dr. Riverdale
"	"			Virginia <i>et al</i>	" " "	1148	976		
36104 June 29, 1981	"		Joseph S.	Sally M.	Robert M. Thomas, Jr. <i>et al</i>	1150	773		D. Blk F "Stone Estate" Lots 14 & 15 Wilshire Dr. Brookwood
538 July 7, 1981	Reed	Gregory R.	Joan R.		Larry D. Ricketts, <i>et al</i>	1151	296	5.5	across Greenville - Laurens Counties
3765 Aug 11, 1981	Reid	Bonnie H.	+		Wallace E. Alvin E. Smith, Jr.	1153	350		Lot 2 "Bateswood"
3764 Aug 11, 1981	Reid	Bonnie H.	+		Wallace E. Bruce Ritacco, <i>et al</i>	1153	351		Tract Butler Tp. Also 0.41 Acres Estate Blk D
4046 Aug 13, 1981	Reed	Ann O.	+		Philip N. Daniel L. Chandler, <i>et al</i>	1153	499		Plots 68 & 69 Sutton Dr. Mayfair
4781 Aug 21, 1981	Reid	Charlotte A.			Steve R. Scroggs <i>et al</i>	1153	889		Lot 19 "Marietta Hgts."
6319 Sept 9, 1981	Reed			Robert H. <i>et al</i>	Wm. Ralph Painter	1154	777	}	Lot
" "	"			Sharon J.	" " "	1154	777		
7576 Sept 23, 1981	Reid	Charlotte A.	<i>et al</i>		Ronnie Lee Grable, <i>et al</i>	1155	650		Lot 30 Stanton Hgts.
8726 Oct 6, 1981	Reid			Willie, Jr.	Marian H. Reid	1156	335		Int lot 8 Wood Circle "Wood Circle"
8768 Oct 7, 1981	Reid	Norman F.			Raymond L. Reid	1156	397		Sec II Int. lot 143 Brownwood Dr. Oak-Crest
9763 Oct 19, 1981	Reid	Flora H.			Byron A. Reid	1156	957	5.3	ac. ± Tract no. 8

# INDIRECT or GRANTEE Index to Deeds — Greenville County, S. C.

REG. U. S. PAT OFFICE *Chas McCott* County Indexes Since 1888 An Identifying Trade Mark

Open at Proper Tab according to First Letter or Letters of Name and refer to Buff Sub-Index sheet for page reference.

COTT FAMILY NAME INDEX No. 75 © 1949  
MADE BY THE COTT INDEX COMPANY, COLUMBUS, OHIO  
SOLD BY WALKER, EVANS & COGSWELL CO., CHARLESTON, S.C.

(6)

FILE NUMBER	DATE OF RECORD	GRANTEES FAMILY NAMES	GIVEN NAMES ABCDEFGHIJ	GIVEN NAMES JKLMNO	GIVEN NAMES PQRSTUVWXYZ	GRANTORS	BOOK	PAGE	No. of Acres	BRIEF DESCRIPTION, LOCATION, ETC. ( Not Warranted )
10063	Oct. 21, 1981	Reed	Christine H. &		Robert W.	The Fortis Corporation	1157	121		Lot 57, Forest Area Sec. II
11182	Nov. 14, 1981	Reid			Roy m.	W. Barry Alford	1157	768		Acres Sec. II Lot 54 Selway Co. Farmington Sville, Austin Tp.
12492	Nov. 23, 1981	Reid	Eddie Jean R.			John E. Reid	1158	655		Int. Lot 332 Westwood Sec. IV
18593	Feb. 18, 1982	Reid		Linda Forest, <sup>Jr.</sup> et al		Myrtle Wheeler Forest	1162	667		Trust Agreement Mill (Edgewood)
18595	Feb. 18, 1982	Reid		Linda Forest, <sup>Mrs</sup> et al		Myrtle Wheeler Forest	1162	664		Lot 13 Piedmont Ave. Judson Chick. Exp. Rd.
20764	Mar. 17, 1982	Reid		James m.		Eleanor A. Lacionne	1163	994		Lot U.S. Hwy. 29 + old
21915	Mar. 31, 1982	Reid			Susan B. <sup>et al</sup>	Katherine K. Cowan <sup>et al</sup>	1164	737	}	Lot 4 + pt. lot 3 Edwits St. (Manor St.)
"	"	"			J. Prenton <sup>et al</sup>	"	1164	737		
22303	Apr. 5, 1982	Reid		Nancy C. <sup>+</sup>	W. Claude	John H. Matthews, <sup>et al</sup>	1164	979	}	Forester Woods Sec. 7 Lot 114 Stony Creek Drive
27176	June 4, 1982	Reid		Leonard C. <sup>et al</sup>		W. O. Reid <sup>et al</sup>	1168	114		1 acre
"	"	"		Katherine <sup>et al</sup>		" " "	1168	114		
27297	June 7, 1982	Reid			Sybil A. <sup>+</sup>	Donie S. Youngblood, <sup>et al</sup>	1168	210		Union Bleachery, Cone Mills Int lot 111 (16) Stephenson St.
27632	June 9, 1982	Reid		John R. <sup>+</sup>	Patricia R.	Stuart M. Vaughan, Jr. <sup>et al</sup>	1168	361		"Botany Woods" Sec. I Lot 99 Edwards Road
1230	July 16, 1982	Reid			Ralph P. <sup>et al</sup>	Perpetual Trd. S. K. L.	1170	184	}	Lot 55 Thame Dr. "Arms Park"
"	"	"			Rebecca W. <sup>et al</sup>	" " "	1170	184		
3516	Aug 11, 1982	Reid	Edward B.			Jemyle June Hampton	1172	34		Deed & Amable Power of Atty

# INDIRECT or GRANTEE Index to Deeds — Greenville County, S. C.



REG. U. S. PAT. OFFICE *Chas. McCath* County Indexes Since 1888 An Identifying Trade Mark

Open at Proper Tab according to First Letter or Letters of Name and refer to Buff Sub-Index sheet for page reference.

COTT FAMILY NAME INDEX No. 75 © 1949  
MADE BY THE COTT INDEX COMPANY, COLUMBUS, OHIO  
SOLD BY WALKER, EVANS & COGSWELL CO., CHARLESTON, S.C.

FILE NUMBER DATE OF RECORD	GRANTEES FAMILY NAMES	GIVEN NAMES ABCDEFGHIJ	GIVEN NAMES JKLMNO	GIVEN NAMES PQRSTUVWXYZ	GRANTORS	BOOK	PAGE	No. of Acres	BRIEF DESCRIPTION, LOCATION, ETC. ( Not Warranted )
5213 Aug 31, 1982	Reid	Elizabeth B			W. A. Reid	1173	97	5.94	acc. Batson Rd. Bates Tp.
5212 Aug 31, 1982	"	Elizabeth B			W. A. Reid	1173	98	1.02	acc. Batson Rd.
11445 Nov. 10, 1982	"		Michael Eugene		T. Walter Brashier	1177	52		6 Lots "Lakewood"
11441 Nov. 10, 1982	"		Michael Eugene		Stoneledge, Inc.	1177	54		Lot 82 Lakewood
14533 Dec 15, 1982	"	Anita	+	Joy	Liberty Loan Corp.	1178	970		Lot 3 Farmington Sec. 4 Graystone Way Graystone II (PUD)
18803 Feb. 1, 1983	"		Jane S.		Academy Rental Co. Inc.	1181	706		Lot 14 Stallings Rd. on
18994 Feb. 2, 1983	Reid	Barbara D.	Lester W. Jr.	etal		1181	968		Waiver + Ratification
24576 Mar. 27, 1983	Reid	Chet A.			Lucinda L. Reid	1185	142	1.02	Acc. Lake Rd.
24818 Mar. 30, 1983	Reid	Dorothy Jean			Lawrence Reid	1185	270		Lots 1 + 2 Place "Sec II"
25141 Apr. 1, 1983	Reid	George P. III	Leah S.		William B. Fant, etal	1185	475		Lot 119 Longstreet Dr. "Dwenger"
26771 Apr. 15, 1983	Reid			William E. Jr. etal	Nellie H. Center	1186	427		Lot 13 + Pt. 12 Blue Ridge Dr. (Formerly Arlington Ave.) Sans Source
"	"			Sharon C. etal	" " "	1186	427		
28552 Apr. 29, 1983	Reid	Christine W.	+		Robert W. Jr. Hamlett Builders, Inc.	1187	384		Lot 1 Pebblecreek Ph. II Sec. III
30857 May 20, 1983	Reid				Roland O. etal Lucinda L. Reid	1188	592	1.10	acc. Lake Rd.
"	"				Jenna J. etal " "	1188	572		
31406 May 25, 1983	Reid			Joy J. Jr etal	Barry Adcox, etal	1188	832		mills Village sec 2 Lot 53 y m c 4 St. Monaghan

# INDIRECT or GRANTEE Index to Deeds — Greenville County, S. C.

KEYS PRINTING CO., GREENVILLE, S. C.

Open at Proper Tab according to First Letter or Letters of Name and refer to Buff Sub-Index sheet for page reference.

(H)

FILE NUMBER DATE OF RECORD	GRANTEES FAMILY NAMES	GIVEN NAMES ABCDEFGHIJ	GIVEN NAMES JKLMNOPQ	GIVEN NAMES RSTUVWXYZ	GRANTORS	BOOK	PAGE	No. of Acres	BRIEF DESCRIPTION, LOCATION, ETC. ( Not Warranted )
32693 June 3, 1983	Reed			John W.	William J. Boswell <sup>etal</sup>	1189	580		Dr. Lots 118 + pt Lots 117 + 119 East Tallulah
34584 June 21, 1983	"			James M.	Charles D. Hunt	1190	791		Lot Stone Ave. + Bennett Street Acres, Sec. II Chick Springs Sp.
2300 July 21, 1983	"			Kenneth W. + Wanda <sup>H.</sup>	William E. Judd, <sup>etal</sup> New American Fed Bank FSB	1192	755		Pt. Lots 107 + 108 Orchard Tr. Orchard
7136 Aug 30, 1983	Reid	Charles L.			American Fed Stk. Assn	1195	414		Lot 51 Oak Hollow Sec III Property Rezine
12435 Oct. 14, 1983	Reed	Frank			Hamlin Beattie Admin. C. TA	1198	563		Unit 4-C McDaniel Hgts. Haring Sec. 2
14129 Oct 31, 1983	Ried	Bergiana + Konrad			John Phillip Hoffman	1199	551		Lot 15 Chesire Rd. Montclair Sauci Hgts.
16621 Nov 16, 1983	Reid			Shrene Margaret Hester	Harold Eugene Reid <sup>etal</sup>	1200	688		Int. Lot 80 Collier Ave. Sans Mills Sec 3
20447 Dec 30, 1983	"	Bobby Benet	Linda C.		John N. Raines	1203	459		Lot 112 Wallace St. Duncan
20479 Dec 30, 1983	"				Richard H. <sup>etal</sup> American Service Corp. <sup>S. C.</sup>	1203	478		Lot 53 West Silverleaf St. Silverleaf, Sec. 1-A
" "	"			Winifred M. <sup>etal</sup>	" " "	1203	478		
25343 Feb 17, 1984	"	Bobby Benet <sup>Jr.</sup>	Linda C.		David C. Raines	1206	472		Mills Sec 3 Lot 113 Wallace St. Duncan
25890 Feb 22, 1984	"	George Lee		+ Teresa H.	Frank McElrath <sup>etal</sup>	1206	746		Chick Sp. Sp. Pt Lot 96 Lancaster Ave.
31694 Apr 11, 1984	"	Charles J. + Linda J.			Shirley C. Buchanan	1210	309		Chanticleer, Sec K Lot 7181 Garden Trail,
33185 Apr 24, 1984	Reed	Charles E.			Marie G. Foase	1211	66		Power of Attorney
33123 Apr 27, 1984	"			James T.	Asheton <sup>a ben Pts.</sup>	1211	428		Lot 23 Asheton Butler Sp
34470 May 3, 1984	Reid			Timothy <sup>M.</sup>	Bennett M. King	1211	809		Lot, Goodrich St.

# INDIRECT or GRANTEE Index to Deeds — Greenville County, S. C.

( )

KEYS PRINTING CO., GREENVILLE, S. C.

Open at Proper Tab according to First Letter or Letters of Name and refer to Buff Sub-Index sheet for page reference.

FILE NUMBER DATE OF RECORD	GRANTEES FAMILY NAMES	GIVEN NAMES ABCDEFGH	GIVEN NAMES IJKLMNO	GIVEN NAMES PQRSTUVWXYZ	GRANTORS	BOOK	PAGE	No. of Acres	BRIEF DESCRIPTION, LOCATION, ETC. ( Not Warranted )
24468 Mar 31 1984 38046	Reed	Associates			Jose Baltazar Lopez et al	1211	811		Lot 22 Ebenezer Hgts. deed bk 1213 pg 30
May 21 1984 38056	"			Rebecca L. Chestain	James O. Wilson management inc.	1213	34		Assignment of lease, for lease see Plantation Phit Sec III - B
June 11 1984 38739	Reid	Albert	+	Vera	Merrill Lynch Kelocation	1214	177		Lot 131 Holly Park Dr Holly Tree Sec 1
June 7 1984 140964	"	Bruce E. + M. Jeanne			Stephen E. Hunter et al	1214	532		Lot 136 Brookfield East
June 27 1984 1384	"		J. C.		John H. Edwards et al	1215	801	1 acre	Cap Ashton Shanty 1 + 2 Butler Sp.
July 12 1984 2498	Reed	Sianna			James T. Reed	1217	06		Int Lot 23 Ashton Way + Newberry
July 24 1984 2504	Reid	Charlotte Anita	+	Joy C. Jr.	Jefferson W. Burch and Bertram S.	1217	718		Lot 5 White Horse Rd. App 7p and Lot 2.46 acs
July 24 1984 31045	"	B. S. W.			B. S. Reid et al	1217	737		Int 1.14 acs Buncombe Rd Chick 2 Iris Rd Fanestonak
July 27 1984 3580	Reed	Sail W.	+	Robert L.	Thomas W. Taylor et al	1218	74		Lot 234 Pt Lots 22, 8 + 9 Sec 1
Aug 1 1984 3881	"			James A.	Sec 9 Housing + Urban Devep.	1218	432		Lot 17 Chesley Dr. The Village
Aug 1 1984 4971	"			James A.	Sec 9 Housing + Urban Devep.	1218	434		Lot 38 Idlewild mills
Aug 15 1984 6260	Reid	Associates, Inc.			John C. Robinson et al	1219	397		Lot 1 Second Ave Sec 3 Judson Fairfield Rd Greenfield Sec 4
Aug 27 1984 7692	"			John W.	Billy C. Hill	1220	313		Lot 37 Bethuel Church Rd D. Ditto Court Sp
Sept 7 1984 8419	"			J. J.	James O. Coleman	1221	307		pt Lot 15-A Minny Ave. Cadron
Sept 21 1984 10495	"	Daniel C.			Preston C. Johnston et al	1000	411	1.89 acs	Sec 6
Oct 5 1984	Reed			James A.	Sec. 9 Housing + Urban Devep	1223	483		Lot 68 Chesley Dr. The Village



# INDIRECT or GRANTEE Index to Deeds — Greenville County, S. C.

Open at Proper Tab according to First Letter or Letters of Name and refer to Buff Sub-Index sheet for page reference.

FILE NUMBER DATE OF RECORD	GRANTEES FAMILY NAMES	GIVEN NAMES ABCDEFGHIJ	GIVEN NAMES JKLMNO	GIVEN NAMES PQRSTUVWXYZ	GRANTORS	BOOK	PAGE	No. of Acres	BRIEF DESCRIPTION, LOCATION, ETC. ( Not Warranted )
11330 Oct 15, 1984 19769	Reid				Timothy M. Janet Anne Dykstra	1224	90		town Unit 68 Stanley Dr. Harbor
Jan 3, 1985 20190	"	George Lee	+	Mesa H.	Elaine H. Smith	1230	322	0.65	acres Old Buncombe Rd. Blk 13
Jan 7, 1985 22541	"	George P. Jr.			George P. Reid	1230	579		Lot 1 Gudson Mill Village Foundation plat
Jan 31, 1985 22784	Reid	Don H. + K. Wayne			Richard A. <sup>etal</sup> <del>Reid</del> AKA Jesus B. Conde <sup>etal</sup>	1232	64		Lot 177 Bumbarton Ave. Blk Briggs Ave.
Feb 1, 1985 24900	Reid		Juanita C. + Roy M.		Jessie B. Conde	1232	204		lots 118 + 118 1/2 Car Venter Springs Sp.
Feb 25, 1985 26471	"	Emily <sup>etal</sup>			R. D. Crow	1233	552	1	ac. Jew's Bridge Rd. Highland Oaklawn Sp.
Mar 8, 1985 27147	"		Donnie M.		Calvin Reid	1234	520		lot, 4.3 acres Old Hundred Rd.
Mar 15, 1985 27345	"			Timothy M.	Sec 9 Housing + Urban <sup>Supp.</sup>	1234	925		lot 13 Woodside Mills Rd.
Mar 18, 1985 28660	"			Wilma R.	Herman Stone Reid	1235	42		power of attorney
Mar 28, 1985 " "	"	Benjamin A. <sup>etal</sup>			Willie E. Madden <sup>etal</sup>	1235	777		lot 54 Newcastle Place The Village
" " 29148	"	Carolyn A. <sup>etal</sup>			" " " " <sup>etal</sup> AKA Daris Ann Watson	1235	777		
Apr 1, 1985 28977	"	Calvin D.	Mamie M.		Daris Ann Hargis a. s. c. pto -	1236	95		lot 14 Jenkins Ests. Sec 1 Village PUD. Ph II. Pebble Creek
Apr 1, 1985 28973	"	Charles A. <sup>etal</sup>			Davidson - Vaughan	1236	156		Unit 9 Creekside Dr. Creekside
Apr 1, 1985 29387	Reid		Lisa E.		Le Vett Co., Inc.	1236	15		lot 25 Harrogate Hills Prop. Regime
Apr 2, 1985 31599	Reid	Charles L.			Jayge H. Anthony	1236	250		Unit 9 C. Yorktown Hariz. Skyland Park
Apr 22, 1985	"			Shirley J.	David Reid	1237	755		Unit lot 20 Skyland Dr.

# INDIRECT or GRANTEE Index to Deeds — Greenville County, S. C.

Open at Proper Tab according to First Letter or Letters of Name and refer to Buff Sub-Index sheet for page reference.

FILE NUMBER DATE OF RECORD	GRANTEES FAMILY NAMES	GIVEN NAMES ABCDEFGHIJ	GIVEN NAMES KLMNO	GIVEN NAMES PQRSTUVWXYZ	GRANTORS	BOOK	PAGE	No. of Acres	BRIEF DESCRIPTION, LOCATION, ETC. ( Not Warranted )
28407 Feb 28, 1986	Reid		Lawrence		J. Walter Brasher	1260	781	1.34	Frontage Rd. Also easement Acres Cr. Finner + Proposed
29968 Mar 13, 1986	"		Lawrence		Enigma Corp.	1261	790	6.81	2 Dixie Circle Acres Cr White Horse Rd
33663 Apr 14, 1986	"	Devey, P etal			Helen M. Westbrook	1264	90	}	Lot 81 Cr. Eleventh St + Newbert Ave. gudson Mill Village Sec 50
" " "	"	Crystal C. etal			" " "	1264	90		
35185 Apr 28, 1986	"	Helen W.			Administrator of Veterans Affairs	1265	05		Lot 47
36717 May 7, 1986	"	Serathy, J.			Lawrence Reid	1265	871	5.04	acres
38399 May 20, 1986	"			Virginia	Russell L. Penfield etal	1266	712		Tract 5
38460 May 20, 1986	"			Virginia	Kathleen Penfield etal	1266	711		Tract 6 Place
39611 May 29, 1986	"	Lee George	+	Jressa H.	The Harvey Co. Inc.	1267	369		Lot 59 Joy Run Cir. Hunter Place yarding see Deed BK 1267, pg 369
7153 Jul 7, 1986	"	Lee George	+	Jressa H. etal	The Harvey Co. Inc. & Green	1270	431		Lot 59 Joy Run Circle Hunter
1829 Jul 14, 1986	Reid			Ralph P.	Market Square Pts. Ltd. #2	1270	989	}	Lot 11 Forest Acres Sec 1
" " "	"			Rebecca W. etal	" " "	1270	989		
2596 Jul 18, 1986	Reid			Maude etal Walter	Rev. Timothy Davis etal	1271	446		Lot #1 Lot 46 Wellington Green
7545 Aug 22, 1986	"	S. Kenneth etal			Ethel W. Green <small>By atty in fact B. Hank &amp; Green</small>	1274	124	}	Lot 10 Brushy Creek Rd + Lydia St.
" " "	"	Betty P. etal			" " "	1274	124		
" " "	"								

(over)

# REVERSE or GRANTEE Index to Deeds — Greenville County, S. C.

REG. U. S. PAT. OFFICE *Chas McCott* County Indexes Since 1888 An Identifying Trade Mark

 Open at Proper Tab according to First Letter or Letters of Name and refer to Buff Sub-Index sheet for page reference.


COTT FAMILY NAME INDEX No. 75 © 1949  
MADE BY THE COTT INDEX COMPANY, COLUMBUS, OHIO  
SOLD BY PHOTO COPY SUPPLY, MAULDIN, S. C.

( )

FILE NUMBER DATE OF RECORD	GRANTEES FAMILY NAMES	GIVEN NAMES ABCDEFGHIJ	GIVEN NAMES JKLMNO	GIVEN NAMES PQRSTUVWXYZ	GRANTORS	BOOK	PAGE	No. of Acres	BRIEF DESCRIPTION, LOCATION, ETC. ( Not Warranted )
8424 Aug 28, 1986	Reid			etal Sammy L.	Martha Ann Brown	1274	488		Sec 4 Plot 27 Piedmont Mtg Co.
" "	"			etal Rita J.	" " "	1274	488		
8431 Aug 28, 1986	Reed	Clark T.	Lynn		Joel N. Cook etal	1274	520		Lot 25 Parkstone
9288 Sept 3, 1986	Reid			etal Tony Gerald Williams	et P Enterprises Inc. Pension Plan + Trust of	1274	925		Lot 12 Saddle Horn Lane South Party for Orig see Deed Bl 114 pg 7880
" "	"			etal Roberta L.	" " "	1274	925		
10362 Sept 11, 1986	"			Janett + Wallace	Billy Joe Durham	1275	563		Lot 11
11917 Sept 22, 1986	"			Marie etal Maryl	Marion A. Miller Jr.	1476	348		Lot 6 1/2 pt 60 Trollingwood, Sec 1
12137 Sept 24, 1986	"			Marjorie etal	Burgett P. Jajt etal	1276	490		Lot 3 Breybridge Dr. As orig Deed Bl. 1271 pg 446
12641 Sept 24, 1986	Reid			Walter etal	Rev Timothy Ware	1276	532		pt lot 46 Wellington Drive
13689 Oct 3, 1986	"			Marjorie C.	James W. Fidler etal	1277	406		Lot 14 Huntington
13658 Oct 3, 1986	"	Ann Barbara		+ Robert S.	James W. Fidler etal now James W. Fidler etal	1277	454		Lots 9 + 10 Blanche Dr.
19838 Nov 14, 1986	"	Richard Albert		+ Chestain Vera	etal Eunice Spillers Banks	1280	773	6.12	acs Georgia, Rd. Crow Lickville Rd. Int Lot Beech Spg Rd.
24711 Dec 12, 1986	"	Sinzer			Thomas M. Reid	1283	100		
28434 Dec 12, 1986	"	Kenneth George		+ F. David	etal Roger Norris Richards	1283	148		Lot 20 Ponder Rosa Village
" "	"	Betty P		+ Judy O.	" " "	1283	148		

# REVERSE or GRANTEE Index to Deeds — Greenville County, S. C.

REG. U. S. PAT. OFFICE *Chas McCott* County Indexes Since 1888 An Identifying Trade Mark

 Open at Proper Tab according to First Letter or Letters of Name and refer to Buff Sub-Index sheet for page reference.

COTT FAMILY NAME INDEX No. 75 © 1949  
MADE BY THE COTT INDEX COMPANY, COLUMBUS, OHIO  
SOLD BY PHOTO COPY SUPPLY, MAULDIN, S. C.

FILE NUMBER DATE OF RECORD	GRANTEES FAMILY NAMES	GIVEN NAMES ABCDEFGHIJ	GIVEN NAMES JKLMNO	GIVEN NAMES PQRSTUVWXYZ	GRANTORS	BOOK	PAGE	No. of Acres	BRIEF DESCRIPTION, LOCATION, ETC. ( Not Warranted )
25314 Dec 16, 1986	Reid	Brenda C.	Kenneth A.		Edward C. Fenton <sup>take</sup>	1283	408		Shells Lot 86, Sunset Dr. Sunset title
29197 Jan 12, 1987	Reid	Diaz Francis	James	Sonia	Alvin Burrell jr.	1286	132		Agreement to extend bond for Brook Green Gardens
35267 Mar 2, 1987	Reid	Associates			Robert S. Saak <sup>etal</sup>	1289	277		Lot 55 Longmeadow Rd. Sharon Park
35637 Mar 3, 1987	"	Associates			Barry L. Sifford <sup>etal</sup>	1289	486		Lot 43 Herwood Lane
37153 Mar 11, 1987	"	Donald			William M. Wood	1290	118		Contract of Sale
"	"	Antony			"	1290	118		
40029 Mar 26, 1987	"	Brenda P.	Kenneth A.		Edward S. Fenton <sup>etal</sup>	1291	326		for Driggs Deed Bk 1283 pg 408 Lot 86 Sunset Dr. Sunset Shells
42404 Apr 8, 1987	Reid	Alan C.			Vaughn Bros. Construction <sup>Inc.</sup>	1292	166		Stone Land Co. Lot 41 Cannoy St Sec 21.
44360 Apr 17, 1987	Reid	Charlotte		Timothy	Sec 9 Housing <sup>Urban</sup>	1292	924		Beachery Village Lot 26 Hester Ave. Union
45343 Apr 23, 1987	Reid	James	Scott	Sonia	Alvin L. Burrell jr. <sup>etal</sup>	1293	340	5.0	Lawson Ave = Lot 3 Lakeview Rd.
45847 Apr 24, 1987	Reid	Ann D.			R. Wayne Reed	1293	395		Sec IV Pagatin Lot 174 Wemberton Ave
48685 May 11, 1987	Reid	Linda	Thomas		Harold E. Easton <sup>etal</sup>	1294	664		Sugar Creek Lot 32 Berrywood Ct. Map 7
56133 June 17, 1987	Reid		Lawrence		John A. Earle jr.	1297	603		R/W Lot Dixie Circle Rd. Also
57661 June 25, 1987	Reid	Elizabeth J.			Nell M. Gresham	1298	256		Right of First Refusal
57662 June 25, 1987	"	David A.			Nell M. Gresham	1298	254		Lot 3 Stokes Rd.
"	"	Elizabeth J.			"	1298	254		

# REVERSE or GRANTEE Index to Deeds — Greenville County, S. C.

REG. U. S. PAT. OFFICE *Chas. McCott* County Indexes Since 1888 An Identifying Trade Mark

Open at Proper Tab according to First Letter or Letters of Name and refer to Buff Sub-Index sheet for page reference.


COTT FAMILY NAME INDEX No. 75 © 1949  
MADE BY THE COTT INDEX COMPANY, COLUMBUS, OHIO  
SOLD BY PHOTO COPY SUPPLY, MAULDIN, S. C.

( )

FILE NUMBER	GRANTEES FAMILY NAMES	GIVEN NAMES ABCDEFGH	GIVEN NAMES IJKLMNO	GIVEN NAMES PQRSTUWXYZ	GRANTORS	BOOK	PAGE	No. of Acres	BRIEF DESCRIPTION, LOCATION, ETC. ( Not Warranted )
DATE OF RECORD									
59971 June 26, 1987	Reid		Angela R.		Dimothy Wiley	1298	433		Part lot 50 Earlene D.
507 July 3, 1987	Reid		Jesse W.		Hovie D. Lewis jr.	1298	972	1.168	acs J-85 Frontage Rd.
787 July 6, 1987	Reed		David A.		Nell M. Gresham	1299	69		Lot 3 Stokes Rd. S'ville
" " 3848	"		Elizabeth J.		" " "	1299	69		
July 22, 1987	"		Marcus J.	Richard W.	Bobby K. Garrett	1300	278		Parcel West Georgia Rd.
4113 July 23, 1987	"			Robert J.	Larry W. Essick	1300	435		Lot 7 Mayfield Rd.
" " 4320	"			Sharon J.	" " "	1300	435		
July 24, 1987	Reid			W. M. Jr.	Barbara M. Reid	1300	528	1.30	acs Buncombe Rd.
6147 Aug 3, 1987	"		Cheryl A.	Richard	Perfor H. McCoal	1301	579	1.14	acs Oak Grove Lake Rd. Also easement
6367 Aug 4, 1987	"		Lamar	O. etal	W. O. Reid etal	1301	691	15.77	acres Flynn Rd.
" " 7294	"		Margaret	L. etal	" " "	1301	691		
Aug 10, 1987	"			Roger A.	Peoples Investments	1302	149	6.45	acs Ferguson Rd. Also RTW
" " 10325	"			Susan J.	" " "	1302	149		
Aug 27, 1987	Reid		Ind E. & Jan C.		Elphile M. Bledsoe	1303	574		Boundary Line Agreement
10356 Aug 28, 1987	Reid		* Associates		Elphile M. Bledsoe	1303	664		Lot 134 Brea Forest Sec 2
10605 Aug 31, 1987	"			Roy M.	W. E. Shaw	1303	828		Lot 2 Washington Ave

# REVERSE or GRANTEE Index to Deeds — Greenville County, S. C.

REG. U. S. PAT. OFFICE *Chem-Cott* County Indexes Since 1888 An Identifying Trade Mark

 Open at Proper Tab according to First Letter or Letters of Name and refer to Buff Sub-Index sheet for page reference.

COTT FAMILY NAME INDEX No. 75 © 1949  
MADE BY THE COTT INDEX COMPANY, COLUMBUS, OHIO  
SOLD BY PHOTO COPY SUPPLY, MAULDIN, S. C.

FILE NUMBER DATE OF RECORD	GRANTEES FAMILY NAMES	GIVEN NAMES ABCDEFGH	GIVEN NAMES IJKLMNO	GIVEN NAMES PQRSTUVWXYZ	GRANTORS	BOOK	PAGE	No. of Acres	BRIEF DESCRIPTION, LOCATION, ETC. ( Not Warranted )
10952 Sept 1, 1987	Reid	Associates			Charles Timothy Crane	1304	21		rights party walls also rights Lot White Horse Rd also Village
14146 Sept 22, 1987	"			Jammy D.	Charlotte A. Reid	1305	552		Int Lot 26 Union Bleachery
15013 Sept 28, 1987	"	Associates			Timothy M. Reid	1305	996		Lot 13 Sec D. Woodside Mills Tree Plantation Sec II
18102 Oct 16, 1987	"	E. Danny & Linda F.			Charles N. Rankin <sup>etal</sup>	1307	984		Lot 71 Sagamore Lane, Holly
19052 Oct 23, 1987	Reed	Ann Barbara			Hughie S. Arms	1308	530		General power of attorney
20440 Nov. 2, 1987	Reid	Look Marjorie			James Barber Reid	1309	320		Power of Atty
20439 Nov 2, 1987	"	James Barber			Marjorie Look Reid	1309	328		Power of Attorney
34356 Feb 5, 1988	Reed	Kenneth E. <sup>etal</sup>			Richard L. Baynell <sup>etal</sup>	1316	677		Lot 2 Glendale III Mauldin Austin Sp.
" "	"	Olga B. <sup>etal</sup>			" " "	1316	677		
43326 Apr 7, 1988	"	Ben & Martha H.			College Properties Inc	1321	492		Lot 71 Club Forest Sec II
43695 Apr 11, 1988	"	John C.			Mary Anne Reed	1321	634		Power of attorney
43696 Apr 11, 1988	"	John C. <sup>etal</sup>			William D. Walker <sup>etal</sup>	1321	646		Lot 347 Rosebud Ct Rosebud Lane Deranger Place Sec 13
" "	"	Mary Anne <sup>etal</sup>			" " "	1321	646		
44623 Apr 18, 1988	"	G. Richard <sup>etal</sup>			Southerland Homes, Inc	1322	216		Lot 30 Stone Creek Sub.
" "	"	Betty S. <sup>etal</sup>			" " "	1322	216		
51902 May 25, 1988	"	David A. <sup>etal</sup>			Nell M. Gresham	1326	192	2.31	Acs Stokes Rd. Near S'ville
" "	"	Elizabeth J. <sup>etal</sup>			" " "	1326	192		



# REVERSE or GRANTEE Index to Deeds — Greenville County, S. C.

REG. U. S. PAT. OFFICE *Chas McCulloch* County Indexes Since 1888 An Identifying Trade Mark

Open at Proper Tab according to First Letter or Letters of Name and refer to Buff Sub-Index sheet for page reference.

COTT FAMILY NAME INDEX No. 75 © 1949 MADE BY THE COTT INDEX COMPANY, COLUMBUS, OHIO SOLD BY PHOTO COPY SUPPLY, MAULDIN, S. C.

FILE NUMBER DATE OF RECORD	GRANTEES FAMILY NAMES	GIVEN NAMES ABCDEFGH	GIVEN NAMES IJKLMNO	GIVEN NAMES PQRSTUVWXYZ	GRANTORS	BOOK	PAGE	No. of Acres	BRIEF DESCRIPTION, LOCATION, ETC. ( Not Warranted )
12100 Sept 6, 1988	Reed	Walter Brent			In Joel Mark Reid, Mayor Greenville County Subsite Judge	1337	238		Conservation # 88 GC2300060
14547 Sept 21, 1988	Reid	A. Ruth			Rachel S. Martin a Gen Pts.	1338	648		General power of attorney Sec 1
159411 Sept 28, 1988	Reed	Angela <sup>W</sup> + Marshall	A.		Richardson-Newman etal	1339	491		Lot 54 Wedgewood Place Tripp Sub Pt 9 Werner Hpts Pt Lots 142 The Charlotte
17767 Oct 10, 1988	Reid	Associates Inc			Dennis Brewer	1340	607		
18668 Oct 14, 1988	"			Richard <sup>etal</sup>	William A. Adams Jr.	1341	107		Lot 3 of Chesterfield Estates Sec II
" "	"			Vickie <sup>etal</sup>	" " "	1341	107		
20662 Oct 27, 1988	"			William <sup>M.</sup>	Barbara M. Reid	1342	301		Ave. Chick Sp. Sp. Int Pt Lot 15 <sup>see</sup> Lot 13 Piedmont Brookside Sub Sec 1 Lot 1 Adams Mill Rd.
23104 Nov 10, 1988	Reed	Gail W +		Robert R.	Hewitt Realty Co.	1343	796		Ave. Lot 69 + Pt Lot 70 Circle
25871 Nov 29, 1988	Reid	Gail N.			Ray A. Norman	1345	566		Lot 246 Panderhorn Sec 4 Bennett St. North Hills
26347 Dec 1, 1988	Reed	Christine <sup>A</sup> + Michael <sup>P</sup>			Sound Editions, Inc. Inc.	1345	768		Lot 60 Gallivan Ave + Pt II also Lot 49, Fry Ridge Middlebrook Pt II
156 Jan 3, 1989	Reed		Mary C.		Bill Edwards + Associates	1348	923		Lot 50 Fry Ridge Ribbles Creek Dr. Creech Cr. Parangut Park Land of Distribution Lot 113 Mayp Fairview Jr.
3835 Jan 26, 1989	Reid	Debra <sup>L</sup>		Raymond <sup>O</sup>	Gene B. Granger	1351	197		Int Lot 11 Bryson Dr.
4292 Jan 30, 1989	"			Richard <sup>M. et al</sup>	Estate of Robert Eugene Reid	1351	465		Seed & Distribution Lot 2 Cemetery Plots Woodlawn Memorial Park also Lot 24 Sable Court Blue Mtn. Park Sub.
8650 Feb 28, 1989	"	Benendolyn <sup>A.</sup>			Ray E. Reid By P. R.	1354	233		
10409 Mar 9, 1989	"	Frances Greer			Estate of John Henry Reid Jr.	1355	552		
" "	"	"	"		" " "	1355	552		
" "	"	"	"		" " "	1355	552		



# REVERSE or GRANTEE Index to Deeds — Greenville County, S. C.

REG. U. S. PAT. OFFICE *Chas. McCall* County Indexes Since 1888 An Identifying Trade Mark

Open at Proper Tab according to First Letter or Letters of Name and refer to Buff Sub-Index sheet for page reference.

COTT FAMILY NAME INDEX No. 75 © 1949  
MADE BY THE COTT INDEX COMPANY, COLUMBUS, OHIO  
SOLD BY PHOTO COPY SUPPLY, MAULDIN, S. C.

( )

FILE NUMBER DATE OF RECORD	GRANTEES FAMILY NAMES	GIVEN NAMES ABCDEFGHIJ	GIVEN NAMES JKLMNO	GIVEN NAMES PQRSTUVWXYZ	GRANTORS	BOOK	PAGE	No. of Acres	BRIEF DESCRIPTION, LOCATION, ETC. ( Not Warranted )
13399 Mar 29, 1989	Reid			Thomas L. <sup>etal</sup>	Donald Lewis <sup>etal</sup>	1357	307		Agreement
13400 Mar 29, 1989	"			Sybil Ann <sup>etal</sup>	" " " "	1357	307		
13396 Mar 29, 1989	"			Thomas L. <sup>etal</sup>	James D. Johnson Jr. <sup>etal</sup>	1357	311		Agreement
" Mar 29, 1989	"			Sybil Ann <sup>etal</sup>	" " " "	1357	311		
" Mar 29, 1989	"			Thomas L. <sup>etal</sup>	Virvan B. Morgan	1357	306		Lot 31 Pleasantburg Forest Sub.
" Mar 29, 1989	"			Sybil Ann <sup>etal</sup>	" " " "	1357	306		
13926 Mar 31, 1989	Reid	Dorothy <sup>B</sup>	Joseph <sup>H</sup>		David A. Brown <sup>etal</sup>	1357	864		Release See Bk. 1095 pg 186 Satisfaction of Conditional Assignment of Lot 49 at Pebble Creek Ph II Ph Lot 49 Kindlin Way Sub Ph I
22899 Mar 26, 1989	Reid	Nehra L	A. <sup>etal</sup>	Raymond	J. James Rice	1362	822		Lot 109 Chatham Woods
26159 June 16, 1989	Reid	Passineau	Charlotte		Windsor Rughty Co. Inc.	1364	808		
27103 June 22, 1989	Reid			Ralph P. <sup>etal</sup>	Quincy Jones <sup>etal</sup>	1365	348		Bond for title 5.91 acres Old Rutherford Rd.
" June 22, 1989	"			Rebecca W. <sup>etal</sup>	" " " "	1365	348		
30387 July 13, 1989	Reid		J. B.		J. H. Gillespie	1367	297		Ph II Lot 36 Mountain Creek
30388 July 13, 1989	"		J. B.		Davis Mechanical Contractors Inc.	1367	298		Ph II Lot 37 Mountain Creek
32172 July 24, 1989	"	Associates			Dennis Brewer <sup>etal</sup>	1368	119		Shipp Sub. portion of Vernon #2 Ph Lots 1 & 2 (Charlotte)
" July 24, 1989	"				" " " "	1368	119		See Bk 1340 pg 607
34229 Aug 3, 1989	"	Darrell <sup>etal</sup>			Andrea J. Reid <sup>etal</sup>	1369	295	9	Acres Baller Rd. Bates Sp.
" Aug 3, 1989	"	Delinda <sup>etal</sup>			" " " "	1369	295		

# REVERSE or GRANTEE Index to Deeds — Greenville County, S. C.

REG. U. S. PAT. OFFICE *Chas McCott* County Indexes Since 1888 An Identifying Trade Mark

Open at Proper Tab according to First Letter or Letters of Name and refer to Buff Sub-Index sheet for page reference.

COTT FAMILY NAME INDEX No. 75 © 1949 MADE BY THE COTT INDEX COMPANY, COLUMBUS, OHIO SOLD BY PHOTO COPY SUPPLY, MAULDIN, S. C.

FILE NUMBER DATE OF RECORD	GRANTEES FAMILY NAMES	GIVEN NAMES ABCDEFGHIJ	GIVEN NAMES JKLMNO	GIVEN NAMES PQRSTUVWXYZ	GRANTORS	BOOK	PAGE	No. of Acres	BRIEF DESCRIPTION, LOCATION, ETC. ( Not Warranted )
36219 Aug 15, 1989	Reid	Alan C.			<sup>sn. d.</sup> Harold Chalmers Poston	1370	371		Power of attorney
38446 Aug 16, 1989	Reid		Linda	Forest	Charles Irwin Reid	1370	473		Power of attorney
38827 Aug 29, 1989	Reid	B. Edward			Joyce Irene Hampton	1371	687		Durable Power of attorney
40669 Sept 8, 1989	Reid	Bonnie	x	Wallace	Kenneth L. Carner <sup>etal</sup>	1372	681		Lot 1 Bateswood Sub. Westwood
42875 Sept 25, 1989	"	Wayne David		Yvonne Viki	Dr. Elton Todd	1373	983		and for title, Lot 69 Sect
45645 Oct 11, 1989	Reid	Ben			Modern Material Handling <sup>Co. Inc.</sup>	1375	673	2.03	acres Perimeter Rd. Hanes Highway Sites
45772 Oct 11, 1989	Reid	Ernestine	etal		Lillian Orr Parker	1375	732		Lot 169 Dove Lane, Super
49824 Nov 2, 1989	"			Roland O.	Jena S. Reid	1378	353	1.16	acres Lake Rd.
50066 Nov 6, 1989	"	Elsine	etal		Harry Whitlock	1378	534	1.00	acre Lindley Rd. Grove Sp.
"	"	Frank	etal		" "	1378	534		
52445 Nov 20, 1989	"	Harry J.	etal		Bob Maxwell Builders <sup>Inc</sup>	1380	59		Lot 18 Crosswinds way Silverleaf Sec 7
"	"	Sianna R.	etal		" " "	1380	59		
52673 Nov 21, 1989	Reid			Rebecca <sup>W.</sup>	Ralph P. Lead	1380	201		Power of attorney
55697 Dec 1, 1989	Reid			Phillips	for Simon P. Sanders Greenville County Tax Collector	1382	176		Lot 2 Osteen Rd.
58236 Dec 28, 1989	Reid	Gerald Lynn			Wallace Reid <sup>etal</sup>	1383	758		Int Tract 2 Butler Sp. Botany Woods Sec II
58135 Dec 28, 1989	"			Robert <sup>etal</sup>	Elmer C. Goodwin Jr.	1383	685		Lot 195 Hearthstone Lane



