


INDIRECT or GRANTEE Index to Deeds — Greenville County, S. C.

REG. U. S. PAT. OFFICE *Chas McCott* County Indexes Since 1888 An Identifying Trade Mark

 Open at Proper Tab according to First Letter or Letters of Name and refer to Buff Sub-Index sheet for page reference.

COTT FAMILY NAME INDEX No. 75 © 1949
MADE BY THE COTT INDEX COMPANY, COLUMBUS, OHIO
SOLD BY WALKER, EVANS & COGSWELL CO., CHARLESTON, S.C.

(A)

FILE NUMBER DATE OF RECORD	GRANTEES FAMILY NAMES	GIVEN NAMES ABCDEFGHIJ	GIVEN NAMES JKLMNO	GIVEN NAMES PQRSTUVWXYZ	GRANTORS	BOOK	PAGE	No. of Acres	BRIEF DESCRIPTION, LOCATION, ETC. (Not Warranted)
20429 Mar 4, 1975	Richardson			etal. Jeff, Jr.	Frank P. McGowan, Jr. ^{master}	1015	264		Lot 101 "Lincoln Street" Lots 14 & 15 Lynch St. "Forest"
23783 Apr. 15, 1975	"	W. Sr. Franklin			Andrew Holmes, et al.	1016	813		Lot 8 Roberta Dr. "Cherokee" "Friendship Hts" Ft. Ann. Fairmount Lot 41 Park Rd. Blk. A
35682 May 6, 1975	"			etal. Ruth T.	Jennie H. Boney	1017	883		Boulderhorn Dec. I, Diddle Lot 4 cul-de-sac Rabon Ct.
29539 June 13, 1975	"	Carrie C.			United States of America	1019	844		Meadow Lot 101 Upch Cr. Belle "Pawleshorn" sec. I Diddle Lot 1 cul-de-sac Rabon Ct.
11596 Oct 31, 1975	"			Jeff R.	American Service Corp.	1026	604		"Pawleshorn" sec. I Lot 6 Rabon Ct. Dec. I
13447 Nov 20, 1975	"			William J.	Joe J. Faraway	1028	524		"Pawleshorn" sec. I Lot 5 Rabon Ct.
15338 Dec 12, 1975	"			Jeff R.	American Service Corp.	1028	001		"Pawleshorn" sec. I Lot 5 Rabon Ct.
17833 Jan 12, 1976	"			Jeff R.	American Service Corp.	1030	111		"Pawleshorn" sec. I Lot 5 Rabon Ct.
18901 Jan 26, 1976	"			Jeff R., Jr.	American Service Corp.	1030	656		
21149 Feb 20, 1976	"	etal. Helen C.			Walter D. Griffin, et al.	1031	836	20.49	Deco McKinney Rd. Beattie Rd. Opposite Tp. Lots 1, 2 + 3 = 1.00 Acre Each Rd. "Pawleshorn" sec. I Diddle Lot 10 Cul. Rabon Ct. + 1/2 Acre Also Lot U.S. Hwy. 276 near Diddle Lot unnamed Pt. Austin Tp.
24193 Mar 23, 1976	"	III, et al. Charles B.			Derming Eato, et al.	1033	564		
25447 Apr 5, 1976	"			Jeff R.	American Service Corp.	1034	107		
26546 Apr 15, 1976	"			Roberta B.	J. R. Richardson	1034	776		
26011 Apr 16, 1976	"			etal. Johnnie	Don + Neuf...	1034	515		
"	"			etal. Johnnie	"	1034	510		
27114 Apr 21, 1976	"			(Atty at Law a Pts.) Johnnie Sullivan	James R. Dilworth	1035	86		Williams St. Int. Lot 23 + Pt. Lot 22

INDIRECT or GRANTEE Index to Deeds — Greenville County, S. C.

17

(A) REG. U. S. PAT. OFFICE *Chas McCott* County Indexes Since 1888 An Identifying Trade Mark

Open at Proper Tab according to First Letter or Letters of Name and refer to Buff Sub-Index sheet for page reference.

COTT FAMILY NAME INDEX No. 75 © 1949
MADE BY THE COTT INDEX COMPANY, COLUMBUS, OHIO
SOLD BY WALKER, EVANS & COGSWELL CO., CHARLESTON, S.C.

FILE NUMBER DATE OF RECORD	GRANTEES FAMILY NAMES	GIVEN NAMES ABCDEFGHIJ	GIVEN NAMES JKLMNO	GIVEN NAMES PQRSTUVWXYZ	GRANTORS	BOOK	PAGE	No. of Acres	BRIEF DESCRIPTION, LOCATION, ETC. (Not Warranted)
29072 May 11, 1976	Richardson	Emma G.	*	Jerry S.	Joseph B. Steverson, Jr. ^{et al}	1036	90	}	Satisfaction for Bond for Title for orig. Bond for Title see Deed BK. 722 Pg. 33 see St. Peter St. Lat Shannon Dr.
" " "	"	"	"	"	"	1036	90		
32693 Jan. 15, 1976	"	Betty S.			William P. Jemmons ^{Jr., et al}	1032	35		
33826 June 25, 1976	"	Debra A. + Joe G.	*		Ralph F. Sayre ^{et al}	1038	653		Shelwood Lightwood see III Sills ^{Austin} Lot 243, Co. Chapmanwood Dr. + Hickory Square Sec. I
642 July 7, 1976	"	Lelaine Jeff R. Jr.	*		Walter L. Surren ^{et al}	1039	280		Lot 16 Stonyway Rd
10440 Oct. 12, 1976	"	David S. et al			Ernest D. Adams	1044	497	}	Lot 90 Fairfield Dr. "Blendale"
" "	"	Brenda			"	1044	497		
12849 Nov 9, 1976	"	Bernie Frank			Bernie Max Richardson	1045	883		Lot 5 Augusta St.
15544 Dec 8, 1976	"	* Johnson		^{a partnership}	Richardson, Sullivan, Johnson	1047	489		Street Lot 23 + pt. lot 22 William Shoals Rd.
17145 Dec. 28, 1976	"	Jeff R. Jr.			J. R. Richardson Sr.	1048	545		Lot 49. 25 Geo. Josh St. see II " " " " " "
23706 Mar. 1, 1977	"	Mark S. + Patricia S.	*		Jac. J. Abernethy + Johnson	1051	2+1		Lot 1 + 2 " " " " " "
28039 Apr. 19, 1977	"	Donna E. + Lewis M.			Douglas B. Davis	1054	869		"Dana Senci" b/w 2p Lot 14 Harris mt. Ave St. + Fairview St. Sills
28999 Apr. 2, 1977	"	Jeff R. Jr.			Charles P. McQueen, Jr. et al	1055	701		Lot 20 + 21 West Curtis Fairview St. Sills
28998 Apr. 21, 1977	"	Jeff R. Jr.			Edna S. Queen, et al. +	1055	700		Lot 20 + 21 W. Curtis St + Sills St.
30130 Apr. 13, 1977	"	Carle O.			Bessie Winger	1056	511		Lot 20 + 21 Calcutt St.
30921 May 10, 1977	"	Carle O.			Richard W. Tilly, et al	1056	512		Sills St.

INDIRECT or GRANTEE Index to Deeds — Greenville County, S. C.

REG. U. S. PAT OFFICE *Chas McCott* County Indexes Since 1888 An Identifying Trade Mark

Open at Proper Tab according to First Letter or Letters of Name and refer to Buff Sub-Index sheet for page reference.

COTT FAMILY NAME INDEX No. 75 © 1949
MADE BY THE COTT INDEX COMPANY, COLUMBUS, OHIO
SOLD BY WALKER, EVANS & COGSWELL CO., CHARLESTON, S.C.

FILE NUMBER	DATE OF RECORD	GRANTEES FAMILY NAMES	GIVEN NAMES ABCDEFGH	GIVEN NAMES IJKLMNO	GIVEN NAMES PQRSTUWXYZ	GRANTORS	BOOK	PAGE	No. of Acres	BRIEF DESCRIPTION, LOCATION, ETC. (Not Warranted)
32411	May 26, 1977	Richardson			W. Waverline	Robert B. Richardson	1057	342		Dixerville Rd. Bates Tp. Am. pt tract 7 Gille-
35087	June 17, 1977	"		Jeff R. W.		W. Daniel Yarborough	1058	831		Parcel B = pt. lot 4
3410	Aug. 1, 1977	"	Caroline D. et al			Lewis C. Terry, et al	1061	624	.195	Acc. Gt. Rd. Fairview Tp. North Cts. "See III"
5313	Aug. 17, 1977	"	Cherry K. James D.			George H. Van Hooser, et al	1062	743		Lot 362 Ludbrook Rd. "Del"
5970	Aug. 23, 1977	"		Kenneth M. Pigg	Exp	David Lee Baker, et al	1063	273		Lot 63 Helen St. "Forest Park"
8257	Sept. 13, 1977	"	Bonnie D.	Kenneth J.		Ben C. Sanders	1064	712		Dr. "Greencreek" Lot 7 Cul-de-sac Farmcrest "Carkill"
10662	Oct. 4, 1977	"			Ulene J.	Lois H. Samuels, jr.	1066	149		Lot 15 Carkill Dr. "Belle Meade" "See III"
15981	Nov. 22, 1977	"	Debra A.	Joe Glenn		Terrace M. Easter, et al	1068	889		Lot 266 Marlboro Dr.
17514	Dec. 8, 1977	"		L. et al		J. J. Massey	1069	825		Lot. 16.16 Acc. U.S. Hwy 276
"	"	"		Lawrence et al		" "	1069	825		Mauldin
17515	Dec. 8, 1977	"		Mally M.		(Mrs.) Judie W. Massey	1069	826		Lot. 16.16 Acc. Hwy. 276 Mauldin
"	"	"		Lawrence et al		" "	1069	826		
"	"	"		Mally M.			1069	826		
19475	Dec. 29, 1977	"		Jeff R. J.		J. R. Richardson, Jr.	1070	950		Rd. Lot. 49.25 Acc. Fork Shoals
20662	Jan. 10, 1978	"		et al		J. J. Massey	1071	648		Lot. 90 Acc. U.S. Hwy. 276 & White Dr. Mauldin
"	"	"		Lawrence et al		" "	1071	648		
"	"	"		Mally M.			1071	648		
Over										

(Over)

INDIRECT or GRANTEE Index to Deeds — Greenville County, S. C.

17

(B)

REG. U. S. PAT. OFFICE *Chas. McCott* County Indexes Since 1888 An Identifying Trade Mark

Open at Proper Tab according to First Letter or Letters of Name and refer to Buff Sub-Index sheet for page reference.

COTT FAMILY NAME INDEX No. 75 © 1949
MADE BY THE COTT INDEX COMPANY, COLUMBUS, OHIO
SOLD BY WALKER, EVANS & COGSWELL CO., CHARLESTON, S.C.

FILE NUMBER DATE OF RECORD	GRANTEES FAMILY NAMES	GIVEN NAMES ABCDEFGHIJ	GIVEN NAMES JKLMNO	GIVEN NAMES PQRSTUVWXYZ	GRANTORS	BOOK	PAGE	No. of Acres	BRIEF DESCRIPTION, LOCATION, ETC. (Not Warranted)
20661 Jan. 10, 1978	Richardson		et al Lawrence P.		(Mrs.) Audie W. Massey	1071	649		Sub. 90 Acc. U. S. Hwy. 276 + White Dr. Mauldin
" "	"		et al Molly M.		" "	1071	649		
21425 Jan. 18, 1978	"		Jeff R. Jr.		Vance B. Drawdy, Jr.	1072	108	6.34	Tract Near Sville Acc. Seaboard Coastline R/R Sville Tp.
22888 Feb. 2, 1978	"		Johnnie Lee		Davey Ferguson	1073	69		Lot 8 Monticott Cir.
25025 Feb. 23, 1978	"		Jeff, Jr.		Allie N. Morgan	1074	179		Saluda Tp. Tract 7 Old Hwy. 25
27032 Mar. 15, 1978	"		Jean C.		Francis C. Berry, et al	1075	328	5.09	Jr. Sect. Acc. Alensprings Lane, near
28839 Mar. 31, 1978	"		Jeff R. Sr.		James Lewis Fowler	1076	276		Lot D. Main St. Sville
34872 May 23, 1978	"		et al Lyman B.		Paul N. Szontagh et al	1079	684		Lot 30 Butler Spgs Rd. "Heritage Hills"
" "	"		et al Louise P.		" " "	1079	684		
34975 May 24, 1978	"	Donald V.			A. W. Trench, Jr. et al	1079	741		Sec. I Lot 34 Bee Tree Cr. "Valleybrook"
37392 June 13, 1978	"		S. R.		John E. Lawson, Jr.	1081	22		Lot Rollins St. Austin Tp.
932 July 11, 1978	"			William D.	Sec. of Housing & Dev. corp.	1082	860		Lot 2
975 July 11, 1978	"	Elizabeth S.			The City of Greenville a municipal	1082	902		"Springwood Cemetery" Cemetery Deed - Int. lot 60-B.
3603 Aug. 2, 1978	"		James F.		Poinsett Realty Co.	1084	513		Lot 298 "Poinsettia" Sec. II
3999 Aug. 7, 1978	"			et al Robert R. S. et al	Melvin Hughie Prease et al	1084	856		Lot 8 Gattlin Circle "Hyde Park" Sec. I
" "	"			Stephanie	" " "	1084	856		

INDIRECT or GRANTEE Index to Real Estate Deeds -- Greenville County, S. C.

(C)

Open at Proper Tab according to First Letter or Letters of Name and refer to Buff Sub-Index sheet for page reference.

KATA PRINTING CO., GREENVILLE, S. C.

FILE NUMBER	GRANTEES FAMILY NAMES	GIVEN NAMES ABCDEFGH	GIVEN NAMES IJKLMNO	GIVEN NAMES PQRSTUWXYZ	GRANTORS	BOOK	PAGE	No. of ACRES	BRIEF DESCRIPTION, LOCATION, ETC. (NOT WARRANTED)
5716	Richardson	George K. Jr. +		Sharon A.	H. Larry Williams, et al	1085	904		Sec III Lot 392 Helbourne Ct. "Del Norte Ests"
Aug. 22, 1978 10268	"	L. Gloria +	James E.		Edgar C. Green, Jr. et al	1089	17		Sec III Lot 46 Mellum St. "Hazelwood" "Fair Hgts." H'ville Tp.
Oct. 2, 1978 10561	"		Lois M.		David Michael Richardson	1089	193		Lot 10 + 11 Cumberland Ave Bldg
Oct. 3, 1978 10992	"			et al William D.	William P. Fairbanks (S/a Jas Albert Bull, Jr.)	1089	385		Lots 2, 3 + 5 Also int. in Rd
Oct. 6, 1978 13197	"	Emily Bull			J. B. Bull, Jr.	1090	720		Power of Attorney
Oct. 27, 1978 13201	"	Emily Bull et al			By Emily Bull Richardson James Albert Bull, Jr.	1090	659		Parcels I, II + III Chick Springs Cove.
Oct. 27, 1978 13658	"		Lois Mae Bell	Stanley	Sarah Ruth Smith (S/a Westminster Co. a nc. Corp)	1091	50		Lot 601 Cor. Patomac Ave + Prosperity
Nov. 1, 1978 13818	"	Harold, Jr. +		Rita	Westminster Co. Inc.	1091	121		Lot 37 "Idlewild"
Nov. 2, 1978 14711	"	Betty T.			L. R. Richardson, Jr. in accordance with Tr. of D. S. Bramlett, Jr.	1091	807		General Power of Attorney Hqts. "Dalewood Hgts." Apatin Tp.
Nov. 13, 1978 14946	"		Jeff R., Sr.		Bankers Trust of S. C.	1091	751		Lot 59 + pt. lots 58 + 60 Dalewood
Nov. 13, 1978 15225	"			et al William D.	William P. Fairbanks	1091	960		Lot 4 also int. 20 ft. strip H'ville Tp.
Nov. 15, 1978 22277	"			et al William D.	Nathaniel J. Ellis	1096	226		Lot 17 "Dummy Slopes" Bldg. E.
Jan. 30, 1979 24048	"			et al William D.	Venture Associates	1097	171		Corrective Deed Lot 17 "Dummy Slopes" Bldg. E. H'ville Tp. For orig. see Deed Bk. 1096 Pg. 226
Feb. 20, 1979	"				"	1097	171		
"	"				"	"	"		
27432	"			et al William D.	Ben L. Fuller, et al	1099	199		Lot 3 - R/W
Mar. 26, 1979 30737	"	Larry, et al			Floyd A. Pepper	1101	33		Lot 15 Loraine Dr. "Meadowbrook Farms" Bates Tp.
Apr. 23, 1979	"	et al			"	1101	33		
"	"	Martha B.			"	"	"		

INDIRECT or GRANTEE Index to Real Estate Deeds -- Greenville County, S. C.

(C)

Open at Proper Tab according to First Letter or Letters of Name and refer to Buff Sub-Index sheet for page reference.

KEYS PRINTING CO., GREENVILLE, S. C.

FILE NUMBER DATE OF RECORD	GRANTEES FAMILY NAMES	GIVEN NAMES ABCDEFGHIJ	GIVEN NAMES JKLMNO	GIVEN NAMES PQRSTUVWXYZ	GRANTORS	BOOK	PAGE	NO. OF ACRES	BRIEF DESCRIPTION, LOCATION, ETC. (NOT WARRANTED)
32323 May 7, 1979	Richardson		Sony Ila Louell		Mary Kela Norn	1101	891		Park" Grille Tp. Lots 138+139 Young Rd. "Camilla Butler Tp.
33601 May 17, 1979	"			Pally M.	David W. Richardson, et al Or.	1102	749		Int. 6.65 Acs - Tract 12-B Cty. Rd.
33889 May 18, 1979	"	Candice E. + Larry Wayne			Bernhard Ludrigsen	1102	847	100.8	Acs. S.C. Hwy 11 Glassy Mt. Tp.
34430 May 23, 1979	"		James F.		Priscilla D. Woodside, et al	1103	155	.27	Gene S. Harrison Bridge Rd. Sec. I
35086 May 29, 1979	"	Deborah Leah			Stanley Thomas Rainey, et al	1103	536		Lot 70 "Westminster Village" Boyce Add.)
309 July 3, 1979	"			William D.	Sec. of Housing + Urban Dev.	1106	106		Lot 132 Elough Ave. East Park (Pt.)
310 July 3, 1979	"			William D.	Sec. of Housing + Urban Dev.	1106	108		Lot 52 Oakman Sec. V-A
1297 July 12, 1979	"	et al Charles B.			Fleming Estates, Inc.	1106	562		Lot Beezie Rd. Prop. Regime
2732 July 25, 1979	"	et al Charles B. III			408 North Church St.	1107	635		Unit 6 408 N. Church St. Horiz.
5217 July 27, 1979	"		Jeff R., Jr.		Land Fund, Ltd.	1108	15	66.36	Acs. Old Pelzer Rd.
5075 Aug. 13, 1979	"	et al Ellen E.			Ruth Mullinix Royalty	1109	204		Lot 2 Oakley Rd. "Wayland Park"
5393 Aug. 14, 1979	"			Patricia D.	James J. Richardson	1109	362		Lot 298 "Poinsettia" Sec. I Hills" Sec. 1-A
6285 Aug. 22, 1979	"	David B. + Kyle D.			M. H. Pruffitt, Inc.	1109	891		Lot 20 Quonsetum Ln. "Northwood
7404 Aug. 29, 1979	"			Jeff R. Jr. & Ind.	Herbert Carson, et al	1110	508		Trust Agree.
7405 Aug. 30, 1979	"			Jeff R. Jr.	J. Harold Towns, Jr.	1110	512		Acad. bk. 893 pg. 223 + 936 pg. 341 Assignment + Transfer Case

Next Page

INDIRECT or GRANTEE Index to Deeds — Greenville County, S. C.

REG. U. S. PAT. OFFICE *Chas. McCatt* County Indexes Since 1888 An Identifying Trade Mark

Open at Proper Tab according to First Letter or Letters of Name and refer to Buff Sub-Index sheet for page reference.

COTT FAMILY NAME INDEX No. 75 © 1949
MADE BY THE COTT INDEX COMPANY, COLUMBUS, OHIO
SOLD BY WALKER, EVANS & COGSWELL CO., CHARLESTON, S.C.

(D)

FILE NUMBER DATE OF RECORD	GRANTEES FAMILY NAMES	GIVEN NAMES ABCDEFGHIJ	GIVEN NAMES JKLMNOPQ	GIVEN NAMES RSTUVWXYZ	GRANTORS	BOOK	PAGE	No. of Acres	BRIEF DESCRIPTION, LOCATION, ETC. (Not Warranted)
7456 Aug 31, 1979	Richardson	Hewey		Ruby	Alafair H. Alexander	1110	541	2	Acres Fork Shoals Rd.
8082 Sept 6, 1979	"			William D. H. Jr.	Jane H. Richardson Pas Tr. W/W William H. Richardson	1110	919		"Joycroft" Sect Int. lot 46 King George Rd.
8805 Sept 13, 1979	"			William	S.L. Nat'l Bank	1111	318		Int. 3 tract
10340 Sept 26, 1979	"		Jane H.		James R. Harrison, et al	1112	259		"Mountaighlinski" Lot 16 Eagle Ridge Ln.
10917 Oct. 1, 1979	"		Jeff R. Jr.		J. R. Richardson, Sr.	1112	698	49.25	Acres Fork Shoals Rd.
11655 Oct. 5, 1979	"			Jerry M.	George E. Richardson, III	1113	72		"Sunset Hills" Int. Lot 42 + pt. lot 43 Seminole Dr
13431 Oct. 25, 1979	"			Jerry M.	George E. Richardson, III	1114	253		"Judson Mill Slings" Sec. 5 Lot 63 Oliveria St.
17254 Nov. 21, 1979	"		Linda A.	Richard A.	M. H. Proffitt, Jr.	1116	165		Creek Map VII Lot 27 Sugarcane Ct. "Sugar
18049 Nov. 29, 1979	"	et al Charles M			et al Ted B. Hillhouse, II	1116	614		Lot 247 Dellwood Circle "Westwood" Sec. III
"	"	et al Eloise			" " "	1116	614		
21127 Jan. 4, 1980	"			William D.	James B. Newman	1118	400		Add.) Blk. H Int. Lot 132 E. Park (Pt. Boyce
23078 Jan. 28, 1980	"		Jerry H. + Patricia M.		et al J. Gay Clayton, Jr.	1119	617		Sec. I "Sugar Creek" Lot 237 Middle Brook Rd.
23238 Jan. 29, 1980	"		Otis, et al		James Fay Hillbert, et al	1119	682		Lot 7
"	"		Glinbaslow, et al Jannachelle		" " " "	1119	682		
23772 Feb. 4, 1980	"			William D.	Virginia Richardson	1120	123		Power of attorney Place"
23770 Feb. 4, 1980	"			William D.	By atty. in fact William D. Richardson Virginia M. Richardson	1120	38		Lots 19 + 20 Lavinia Ave. Pt. Rowley

INDIRECT or GRANTEE Index to Deeds — Greenville County, S. C.

(D)

REG. U. S. PAT. OFFICE *Chas McCott* County Indexes Since 1888 An Identifying Trade Mark

Open at Proper Tab according to First Letter or Letters of Name and refer to Buff Sub-Index sheet for page reference.

COTT FAMILY NAME INDEX No. 75 © 1949
MADE BY THE COTT INDEX COMPANY, COLUMBUS, OHIO
SOLD BY WALKER, EVANS & COGSWELL CO., CHARLESTON, S.C.

FILE NUMBER DATE OF RECORD	GRANTEES FAMILY NAMES	GIVEN NAMES ABCDEFGH	GIVEN NAMES IJKLMNO	GIVEN NAMES PQRSTUVWXYZ	GRANTORS	BOOK	PAGE	No. of Acres	BRIEF DESCRIPTION, LOCATION, ETC. (Not Warranted)
23748 Feb. 4, 1980	Richardson			^{etal} William D.	Kenneth E. Sowell	1120	36		Pt. lot 6 Avalon
24730 Feb. 15, 1980	"			William D.	David L. Herndon ^{etal}	1120	596		Lot 97 Seabury Drive, Mansfield Sec. F.
34118 May 26, 1980	"	Ann Long			Charles B. Richardson III	1126	361		Lot 4 Wembley Rd. Gower Estate.
34757 June 2, 1980	"	Donna E. & Lewis M.			Van Neil Clevenger ^{etal} Mc.	1126	853		Lot 28 Colgate ave. "College Park" Grove Estate.
35601 June 12, 1980	"	Charles B. III ^{etal}			Golden Grove Properties,	1127	377		Lot Golden Grove Cir. "Golden Pleasantview Pt. Inn
154 July 1, 1980	"		Mattie L. ^{etal}		United States of America Sec. B	1128	533		Quit Claim Lot 14 Woodside ave Park
4554 Aug. 15, 1980	"			William D. ^{etal}	Housing & Urban Dev. A/K/A Wilbur Kuskton	1131	240		Lot 195 Crosby Cr. "Parsmount Rolling Acres, Paris
9835 Sept. 29, 1980	"	David B. +		Terry L.	Wilbur Kuskton Jr.	1134	402		Lots 445 Bullock Rd. orig see Deed BK. 1136 Pg. 150
16554 Dec. 2, 1980	"			William D.	Louise M. Crouch now Marilyn M. Musser	1138	223		Assignment of bond for title for
20152 Jan. 13, 1981	"			Polly M. +	Marilyn C. Moore	1140	635		Lot 40 Poinsettia Sec. 1 Sville
25628 Mar. 13, 1981	"		Mildred L.	William J. +	Howard C. Johnson, ^{etal}	1144	249		Lot 30 Glendale II Mauldin Gantt Tp.
28225 Apr. 2, 1981	"			William D. ^{etal}	Kenneth M. Burnett, ^{etal}	1145	884		Lot 78 Sandra St. Rockvale Sec. 1 Acres
28875 Apr. 15, 1981	"	David M. +	Martha S.		John L. Sloan	1146	305		Lot 7 W. Georgia Rd. Lindsay Glen Brown Tr.
33545 June 2, 1981	"		Juff R. Jr.		Mardell Incorporated	1149	198		Lot 43 Underwood ave.
35000 June 18, 1981	"			Robert	Stephanie Richardson	1150	206		Lot lot 6 Taylor St.
1235 July 15, 1981	"		John A. Sr.		Robert Lee Richardson	1151	706		Simpsonville Cemetery Sville Cemetery Deed - Lot 178 Sec. C

INDIRECT or GRANTEE Index to Deeds — Greenville County, S. C.

KEYS PRINTING CO., GREENVILLE, S. C.

Open at Proper Tab according to First Letter or Letters of Name and refer to Buff Sub-Index sheet for page reference.

()

FILE NUMBER DATE OF RECORD	GRANTEES FAMILY NAMES	GIVEN NAMES ABCDEFGH	GIVEN NAMES IJKLMNO	GIVEN NAMES PQRSTUVWXYZ	GRANTORS	BOOK	PAGE	No. of Acres	BRIEF DESCRIPTION, LOCATION, ETC. (Not Warranted)
3212 Aug. 4, 1981	Richardson		a Pts. + Newman		Richard W. Pettit, et al	1152	996		Lot 82 Colonial Hills Sec. 5
5500 Aug. 31, 1981	"			et al	Richard A. Rosamond Enterprises, Inc.	1154	326		Lot 252 Canebroke II
"	"			et al	" "	1154	326		
7042 Sept. 16, 1981	"		Sally Kelly	Stephanie	Edna Dolores Stanley Williams for William L. Hunter	1155	182		Int Lot 6 Taylor St.
8098 Sept. 30, 1981	"		+ Newman	a Pts.	Master Frank P. Mc Gowen Jr.	1155	996		Int. Tract 4
8763 Oct. 7, 1981	"		Laurence L.		Ronald Jones Parker	1156	402		Lot 7 S. Main St. Simpsonville
23253 Apr. 19, 1982	"			Roberta B.	S. R. Richardson	1165	525		Simpsonville Lot Cor. Maple & Trade Street
24605 May 5, 1982	"		John A.		Fannie Mae E. Richardson	1166	391		79 Poinsettia Sec. 2 Sville Int. Lot 78 Fernwood Rd. Also lot
124 July 1, 1982	"			et al	R. Dan Franklin Enterprises, Inc.	1169	564		Lot 58 Chestnut Oaks Ct. Holly
"	"			et al	" " "	1169	564		Tree Plantation Phase III Sec. II
3367 Aug 10, 1982	"	Anna			William H. Chapman	1171	782		Lot 16 Barnwell Street
3366 Aug 10, 1982	"	Anna			Harold L. Chapman	1171	783		Lot 16 Barnwell St.
3365 Aug 10, 1982	"	Anna			Olphelia Barrett	1171	784		Lot 16 Barnwell St.
3364 Aug 10, 1982	"	Anna			Lorraine Green	1171	785		Lot 16 Barnwell St.
3363 Aug 10, 1982	"	Anna			Edward Johnson, Jr.	1171	786		Lot 16 Barnwell St.
3362 Aug 10, 1982	"	Anna			Mrs. Nedra L. Booker	1171	787		Lot 16 Barnwell St.

INDIRECT or GRANTEE Index to Deeds — Greenville County, S. C.

()

KEYS PRINTING CO., GREENVILLE, S. C.

Open at Proper Tab according to First Letter or Letters of Name and refer to Buff Sub-Index sheet for page reference.

FILE NUMBER DATE OF RECORD	GRANTEES FAMILY NAMES	GIVEN NAMES ABCDEFGH	GIVEN NAMES IJKLMNO	GIVEN NAMES PQRSTUVWXYZ	GRANTORS	BOOK	PAGE	No. of Acres	BRIEF DESCRIPTION, LOCATION, ETC. (Not Warranted)
3361 Aug 10, 1982	Richardson	Anna			Roy Chapman	1171	788		Lot 16 Barnwell St.
3360 Aug 10, 1982	"	Anna			Phillip Kyle Chapman	1171	789		Lot 16 Barnwell St.
3359 Aug 10, 1982	"	Anna			Betty Simmons	1171	790		Lot 16 Barnwell St.
3358 Aug 10, 1982	"	Anna			Doris J. Smith	1171	791		Lot 16 Barnwell St.
3357 Aug 10, 1982	"	Anna			Edna Simmons	1171	792		Lot 16 Barnwell St.
3356 Aug 10, 1982	"	Anna			Lillie Williams	1171	793		Lot 16 Barnwell St.
3355 Aug 10, 1982	"	Anna			Shirley Warren	1171	794		Lot 16 Barnwell St.
7363 Sept 24, 1982	"	Gary F.	et al		Mary Sue Taylor Bisby	1174	506		Lot 22 Sunset Dr. Knollwood
"	"	Francis C.	et al		" " " " "	1174	506		
7475 Sep 27, 1982	"	Emma D.			Willie N. Richardson	1174	665		General & durable Power of attorney Sec. 2 Mauldin
11261 Nov. 8, 1982	"			William D.	Stanley R. Kellett	1176	823		Lot 92 Poplar Ln. Holly Springs
11581 Nov. 11, 1982	"	Computer Services, Inc.			Trade Management	1177	139		Partnership agreement
12025 Nov. 17, 1982	"		Jerry L.		L. M. Gillespie	1177	411		Lots 4 & 5 Railroad Street and Easement
22851 Mar. 11, 1983	"	Bonnie M.			Frank W. Galloway	1184	244		Agreement for Joint Driveway
22845 Mar. 11, 1983	"	Bonnie M.			Manuel G. Bikas	1184	242		Lot Hampton Ave.
25421 Apr. 4, 1983	"	Norah H.	+	Patrick W.	Wayne D. Van Matyore	1185	639		Pl. II Sec 2 Lot 30 Holly Tree Plantation

INDIRECT or GRANTEE Index to Deeds — Greenville County, S. C.

KEYS PRINTING CO., GREENVILLE, S. C.

☞ Open at Proper Tab according to First Letter or Letters of Name and refer to Buff Sub-Index sheet for page reference.

FILE NUMBER DATE OF RECORD	GRANTEES FAMILY NAMES	GIVEN NAMES ABCDEFGH	GIVEN NAMES IJKLMNO	GIVEN NAMES PQRSTUVWXYZ	GRANTORS	BOOK	PAGE	No. of Acres	BRIEF DESCRIPTION, LOCATION, ETC. (Not Warranted)
27376 Apr. 20, 1983	Richardson		a ben. Pts. + Newman		etal James B. Newman a ben. Pts.	1186	737		Declaration of Partnership
" " 29357	"			etal William D.	Richardson + Newman	1186	737		
May 6, 1983 1694	"	David M + Martha	Shula		Jack E. Lueson, et al	1187	825		Lot 196 Joseph Dr. Augusta Area Hills Dr. Phase II
July 15, 1983 2346	"	Elizabeth L.			College Properties, Inc.	1192	434		Lot 60 Chanticleer Towns Hidden
July 21, 1983 3025	"			William D.	Edward W. Clay, Jr.	1192	779		Lot 195 Crosby Cr. Paramount Park
July 27, 1983	"	Deas M + Julie			Deas M. Richardson	1193	184		General Power of attorney
"	"	Emily B. et al			" "	1193	184		
4871 Aug. 10, 1983	"			Jeff R., Jr. a ben. Pts.	Joseph E. Hill et al	1194	169		Lot Pelham Rd.
22735 Oct 18, 1983	"			- Newman	Independent Properties Inc.	1198	719		Lot 54 Wedgewood Place Sec 1
17776 Dec 2, 1983	"	Eloise +		Willie	Peter Sasso	1201	784		Lot, Page Dr. Valley Ests.
23883 Feb 2, 1984	"	Candace + Larry W.			Marilyn Cross Cross	1205	625		Lot 95 Hickory Land Green
24216 Feb 6, 1984	"	AKA A. M. Richardson Anna M.			St. Francis Community Hospital	1205	851		Lot 9 Dunbar St.
25475 Feb 17, 1984	"			a ben. Pts. - Newman	Independent Properties Inc.	1206	456		Parcel Sec 1 Lot 55 Kestrel Ct. Wedgewood
27828 Mar 12, 1984	"			William D.	Kenneth L. Bailey	1207	868	2.37	Acres = Tract 5
30740 Apr 3, 1984	"	Ellen N. +		Robert S.	etal Billy R. Hawkins	1209	777		Saluda Sp. Lot 14, Junada Dr. Forestbrook Place
32808 Apr 20, 1984	"			a ben. Pts. - Newman	Inc. Independent Properties	1210	900		Lot 56 Kestrel Ct. Wedgewood

INDIRECT or GRANTEE Index to Deeds — Greenville County, S. C.


KEYS PRINTING CO., GREENVILLE, S. C.

Open at Proper Tab according to First Letter or Letters of Name and refer to Buff Sub-Index sheet for page reference.

FILE NUMBER DATE OF RECORD	GRANTEES FAMILY NAMES	GIVEN NAMES ABCDEFGHIJ	GIVEN NAMES JKLMNO	GIVEN NAMES PQRSTUVWXYZ	GRANTORS	BOOK	PAGE	No. of Acres	BRIEF DESCRIPTION, LOCATION, ETC. (Not Warranted)
34287 May 2, 1984	Richardson				now Judy L. Daxon McCall Judy L. Daxon	1211	690		Lot 170 Lockvale Ave
38063 June 1, 1984	"	Ellen N.	&	Robert S.	Robbie Keith Crain etal	1214	91		Part Lot 29 Slater Rd + ways Ben Grove Park
39769 June 18, 1984	"	Bennie J.			Jerome J. Sennaria	1215	141		Lot 30 Underwood ave
6179 Aug 27, 1984	"	Charlotte S.			Curtis J. Richardson	1220	270		Int lot 34 Warner St.
9896 Sept 27, 1984	"			John A.	John A. Richardson	1222	784		Power of Attorney
11784 Oct 18, 1984	"			Robert Jr.	Cora Richardson	1224	386		Lot 1 City View Annex
17108 Dec 6, 1984	"			William H. Jr.	Carolyn Warehouses Inc.	1228	39		Lots 5 + 6 also easement
18911 Dec 24, 1984	"	Deryl Allen	etal		Randall Messengale	1229	634	10.0	acs Coker Rd.
"	"	Darlyn B.	etal		"	1229	634		Springville St.
20077 Jan 7, 1985	"	Cade	etal		Donald R. Finley	1230	483		Lot 49 Fourth St (now Valley Ests)
21719 Jan 22, 1985	"	Candace C.			Larry W. Richardson	1231	593		Int lot 95 Hickory Ln. Green Sville
23594 Feb 11, 1985	"			John A. Jr.	John A. Richardson Jr. Power of atty.	1232	648		Lot 79 sec 2 Poinsettia Poinsettia, Sville
23593 Feb 11, 1985	"			John A. Jr.	John A. Richardson Jr. Power of atty.	1232	649		Lot 78 Fernwood Rd. sec 2
23830 Feb 13, 1985	"			William Jr.	Elizabeth L. Richardson	1232	846		Power of Attorney
23829 Feb 13, 1985	"	Elizabeth L.			William H. Richardson Jr.	1232	852		Power of Attorney
29308 Apr 2, 1985	"	Herbert A.	etal		Paul E. Crosby	1236	193		Lot 15 Lyons Dr. Terrace Acres
"	"	Evelyn C.	etal		"	1236	193		

INDIRECT or GRANTEE Index to Deeds — Greenville County, S. C.

REG. U. S. PAT. OFFICE *Chas McCott* County Indexes Since 1888
An Identifying Trade Mark

 Open at Proper Tab according to First Letter or Letters of Name and refer to Buff Sub-Index sheet for page reference.

COTT FAMILY NAME INDEX No. 75 © 1949
MADE BY THE COTT INDEX COMPANY, COLUMBUS, OHIO
SOLD BY WALKER, EVANS & COGSWELL CO., CHARLESTON, S.C.

FILE NUMBER DATE OF RECORD	GRANTEES FAMILY NAMES	GIVEN NAMES ABCDEFGHIJ	GIVEN NAMES KLMNO	GIVEN NAMES PQRSTUVWXYZ	GRANTORS	BOOK	PAGE	No. of Acres	BRIEF DESCRIPTION, LOCATION, ETC. (Not Warranted)
32698 Apr. 30, 1985	Richardson			<i>etal</i> Robin C.	Ronald Jordan, Inc.	1238	247		Lot 27 Foxbriar Ct. Hargate Hills
"	"			<i>etal</i> William R.	" "	1238	247		
34032 May 9, 1985	"	Alice & J. A.			Sammie L. Hill	1239	119		37 Inn Dr. Pt Lot 13 Bryson Acc.
36250 June 14, 1985	"	Grace L. & Jenkins L. Jr.		<i>co-ops.</i>	Hallmark Communities, Inc.	1241	911		2 townhouses Pt IV Int Lot X-6 Woodwind
3549 Jul 31, 1985	"	Charlie L.			David McAttee <i>etal</i>	1245	339		Pt. Lot 40, Davis St.
4225 Aug 5, 1985	"	Linda A & Richard A.			Citizens & Southern Nat'l Bank <i>as in ref of E. J. Smith w/ Malon</i>	1245	851	1.60	acs Altamont Rd.
4224 Aug 5, 1985	"	Linda A & Richard A.			Citizens & Southern Nat'l Bank <i>as in ref of E. J. Smith w/ Malon</i>	1245	853	1.72	acs Altamont Rd.
4314 Aug 6, 1985	"	P.A. James F. M.W.			James P.A. Dakota Strip Medical	1245	921	1.4	ac. Sville Rd. Airstrip
5289 Aug 13, 1985	"	Jeff Jr.			W. R. Martin Corp	1246	383		Lot 2 = 1.31 acs Stewart
6122 Aug 27, 1985	"			Victor H. <i>the</i>	Thomas J. Ruckstein <i>the</i>	1247	370	8.5	ac. Sabbath Rd. Village Sec 5
9869 Sept 20, 1985	"			Jerry M.	Master W. Daniel Garbarough Jr	1249	240		Lot 6 3/4 Ebereth St. Gudson
10253 Sept 24, 1985	"	Indiv + Co. Jr Grace L. & Jenkins L. Jr.		Co. Jr.	Antex Properties, Inc.	1249	389		Pt IV for orig. see deed bk 1241 pg 911 Int Lot X-6 Woodwind townhouses
113599 Oct 18, 1985	"			Linda A & Richard A.	Stephen G. Jones	1257	599	2.86	acs Altamont Rd. Also L/20
19315 Dec 9, 1985	"	Candace C.			Brady in fact John C. Little Ardis J. Parratt	1254	851		Viata Lot 53 Afton Ave. Alta
19900 Dec 13, 1985	"			James J.	Fronde Rice	1255	264		Power of attorney Jp.
22269 Jan 6, 1986	"	Hazel W +		Thomas L.	Frances L. Watt	1256	930	0.97	acs Old Pelzer Rd. Dablow

CANCELLED
8-19-99 BK 1860 PG 150
REGISTER OF DEEDS 71528

INDIRECT or GRANTEE Index to Deeds — Greenville County, S. C.

REG. U. S. PAT. OFFICE *Chas McColl* County Indexes Since 1888 An Identifying Trade Mark

Open at Proper Tab according to First Letter or Letters of Name and refer to Buff Sub-Index sheet for page reference.

COTT FAMILY NAME INDEX No. 75 © 1949
MADE BY THE COTT INDEX COMPANY, COLUMBUS, OHIO
SOLD BY WALKER, EVANS & COGSWELL CO., CHARLESTON, S.C.

FILE NUMBER DATE OF RECORD	GRANTEES FAMILY NAMES	GIVEN NAMES ABCDEFGHIJ	GIVEN NAMES KLMNOPQ	GIVEN NAMES RSTUVWXYZ	GRANTORS	BOOK	PAGE	No. of Acres	BRIEF DESCRIPTION, LOCATION, ETC. (Not Warranted)
24429 Jan 24, 1986	Richardson			Stephanie	Herbert E. Prince	1258	312		<i>Files</i> Lot 69 Chipley Ln. Chestnut 8 th ville
30522 Mar 19, 1986	"		John A.		John A. Richardson Jr. <i>John A. Suble Biter Richardson</i>	1262	221		Lot 79 Poinsettia, Sec 2
33066 Apr 9, 1986	"			Paul	Judith Boster Hodges	1262	808		Power of Attorney (Whable) St. Dun
33300 Apr 10, 1986	"	Alvin +	J. D.		D.H. Investments	1263	862		Lot 100 Staunton D. Street Cleveland Forest
35150 Apr 25, 1986	"			Linda A + Richard A.	Peter A. Stipp	1264	973		Lot 115 + Pt 114 Woodland Way
36352 May 5, 1986	"			Bruce Lawrence	W.C. Inc.	1265	639		Lot 37 Wood Creek Sec 2 Mills Village Sec 6
39662 May 29, 1986	"	Gregory m.		+ Patricia m.	N. L. Browning etal	1267	311		Lot 37 Henry St. Duncan
44777 June 13, 1986	"	Geneva E		+ Reginald m.	American Fed Bank	1268	575		Lot 22 Dunlap Dr. Cambridge Park
43892 June 27, 1986	"			Linda A + Richard A.	Frances M. Mc Baughey	1269	806		Lot 37 + Pt 38 Marchant Rd. Adams Mills Ests.
192 Jul 1, 1986	"	Angela E.	etal		Services Co of S.C. Inc Associates Financial	1269	968		Lot 38 Amberwood Lane Harris Prop. Regime
860 Jul 7, 1986	"			Gerry S. + Patricia m.	Cary B. Sherman	1270	489		Unit 22 Sugar Creek Villas Wood Creek, Mauldin
1456 Jul 10, 1986	"	Elizabeth +	Lawrence		Worth D. Kizer	1270	737		Lot 36 Wood Creek Rd. Sec 2
6922 Aug 8, 1986	"			etal Stephen T.	Henry Joel Lenoir	1273	732		Lot 67 Cr Percheron Place + Harness Trail Heritage Aiken
"	"			etal Roberta M.	" " "	1273	732		
16234 Oct 22, 1986	"			Jeff R. Jr.	Jeff R. Richardson Sr.	1278	886		Power of Attorney Rd. Lee East
18624 Nov 6, 1986	"	Bernadette	James O.		Larry D. Foister	1280	167		Pt Lot 2 E. Lee St. + E. Lee

REVERSE or GRANTEE Index to Deeds — Greenville County, S. C.

REG. U. S. PAT. OFFICE *Chas. McCall* County Indexes Since 1888 An Identifying Trade Mark

Open at Proper Tab according to First Letter or Letters of Name and refer to Buff Sub-Index sheet for page reference.

COTT FAMILY NAME INDEX No. 75 © 1949
MADE BY THE COTT INDEX COMPANY, COLUMBUS, OHIO
SOLD BY PHOTO COPY SUPPLY, MAULDIN, S. C.

()

FILE NUMBER	GRANTEES FAMILY NAMES	GIVEN NAMES ABCDEFGH	GIVEN NAMES IJKLMNO	GIVEN NAMES PQRSTUWXYZ	GRANTORS	BOOK	PAGE	No. of Acres	BRIEF DESCRIPTION, LOCATION, ETC. (Not Warranted)
DATE OF RECORD									
21839 Dec 1, 1986	Richardson	Anna M.			<i>etal</i> Gladys E. Williams	1281	903		Int Lot Barnwell St. South Sec 1, S'ville
28917 Jan 9, 1987	"	Barry L.			<i>etal</i> Donald E. Roberson	1286	40		Lot 223 Ashdown Dr. Westwood
30548 Jan 23, 1987	"	Alonso			Nancy Wolfe	1286	988	2 ^{1/2}	Lot 83 Bankport Dr. Sante 2 ^{1/2}
31684 Feb 2, 1987	"		Jenkins J. <i>etal</i>		Gordon Lee Culler	1287	638		Lot 77 Jarvester woods Sec 7, Mauldin
" "	"		Katherine D. <i>etal</i>		" " "	1287	638		
40722 Mar 31, 1987	"	David B.		Jerry L. <i>etal</i>	Jay C. Galloway	1291	549		Lot 69 Huntington
43615 Apr 15, 1987	"			William <i>etal</i>	Jerry D. Carter	1292	639		Lot 6 Hwy 183, Harbor Hwyts
" "	"			Pamela	" " "	1292	639		
45307 Apr 23, 1987	"	Gaynell + Larry			AKK Ruby Mc Kinney Ruth McKinney	1293	328		Lot 2 prospect St.
157393 June 24, 1987	"			Roberta B.	Hazel P. Bramlett	1298	158		Power of attorney
6980 Aug 7, 1987	"	Florence M.			Jeff R. Richardson Jr.	1301	968		Int Lot Pelham Rd. St. S'ville
8982 Aug 7, 1987	"	Florence M.			Jeff R. Richardson Jr.	1301	970		Int Lot W. Curtis Railroad
6983 Aug 7, 1987	"	Florence M.			Jeff R. Richardson Jr.	1301	971		Int 6.63 Acs
6481 Aug 7, 1987	"	Florence M.			Jeff R. Richardson Jr.	1301	972		Int 49.25 Acs Park Shook Rd
10185 Aug 27, 1987	"	Florence M.			Jeff R. Richardson Jr.	1303	556		Int Lot Laurens Rd.
18385 Oct 19, 1987	"	Ann L. <i>etal</i>			John D. Cox <i>etal</i>	1308	172		Lot 27 Windsor Oaks Sec II
" "	"	Gerald H. <i>etal</i>			" " "	1308	172		

REVERSE or GRANTEE Index to Deeds — Greenville County, S. C.

REG. U. S. PAT. OFFICE *ChumCott* County Indexes Since 1888 An Identifying Trade Mark

Open at Proper Tab according to First Letter or Letters of Name and refer to Buff Sub-Index sheet for page reference.

COTT FAMILY NAME INDEX No. 75 © 1949 MADE BY THE COTT INDEX COMPANY, COLUMBUS, OHIO SOLD BY PHOTO COPY SUPPLY, MAULDIN, S. C.


FILE NUMBER DATE OF RECORD	GRANTEES FAMILY NAMES	GIVEN NAMES ABCDEFGH	GIVEN NAMES IJKLMNO	GIVEN NAMES PQRSTUVWXYZ	GRANTORS	BOOK	PAGE	No. of Acres	BRIEF DESCRIPTION, LOCATION, ETC. (Not Warranted)
30051 Dec 31, 1987	Richardson	Gail	^{m.d.} James J.		Azile G. Richardson	1314	252		Sville Int 4.10 acres Fernwood Ave
30052 Dec 31, 1987	"	Betty J.	^{m.d.} L. R.		Azile G. Richardson	1314	254		+ Fernwood Ave. Sville Int 14.66 acres S.E. Main St
30304 Dec 31, 1987	"	Debra	Keith M		James Alton Knight	1314	413	20.84	acres S. Neckerbocker Rd. Ball Laurens + Greenville Counties
32290 Jan 21, 1988	"	Betty J.	L. R., ^{m.d.} Mrs		Azile G. Richardson	1315	558		Av. Simpsonville Int 14.66 acres Fernwood
32289 Jan 21, 1988	"	Gail	James J.		Azile G. Richardson	1315	561		Av. Simpsonville Int 4.15 acres Fernwood
33544 Feb 1, 1988	"		Jenkins L. Jr.		College Properties, Inc.	1316	219		Lot 72 Club Forest Sec II
33850 Feb 2, 1988	"	Frances E. etal			Michael P. Keeshan	1316	434		Pt Lot 11 Sec B, Randall St. Stone Land Co.
"	"	Don A. etal			" " "	1316	434		
35461 Feb 16, 1988	"	Betty T.	L. R. ^{m.d.} Jr		Azile G. Richardson	1317	246		Corrective Deed Bk 1315 pg 254 See Deed Bk 1314 pg 254 +
40056 Mar 18, 1988	"		William	Walter etal	Kathryn Richardson	1319	655		Power of Attorney
4164 Mar 29, 1988	"		Jeanette	William	Judge W. Eric Latham (Richardson)	1320	540		Cosentorship
43035 Apr 6, 1988	"	James B. etal			Deborah L. Metzger	1321	374	1.51	Acres Bibbs Shoals Rd.
"	"	Jessivie J. etal			" " "	1321	374		
43624 Apr 11, 1988	"	Jeanette W.			Robert L. McCall	1321	618	2	Acres Ponders Rd.
44783 Apr 18, 1988	<i>cancelled Darius & Mary Ann etc</i>		Mally M.		Sudie W. Massey	1322	299		General power of Attorney
44803 Apr 18, 1988	<i>cancelled Darius & Mary Ann etc</i>		Mally M.		J. T. Massey	1322	312		General power of Attorney

*Cancelled
Darius & Mary Ann
etc
Cancellation
Sept 24, 1991*

*Rec. 1449 pg 340
49106
Mally M.
BK. 1449 pg 338
49107*

REVERSE or GRANTEE Index to Deeds — Greenville County, S. C.

REG. U. S. PAT OFFICE *Chas McCott* County Indexes Since 1888 An Identifying Trade Mark

 Open at Proper Tab according to First Letter or Letters of Name and refer to Buff Sub-Index sheet for page reference.

COTT FAMILY NAME INDEX No. 75 © 1949
MADE BY THE COTT INDEX COMPANY, COLUMBUS, OHIO
SOLD BY PHOTO COPY SUPPLY, MAULDIN, S. C.

FILE NUMBER DATE OF RECORD	GRANTEES FAMILY NAMES	GIVEN NAMES ABCDEFGHIJ	GIVEN NAMES JKLMNOPQ	GIVEN NAMES RSTUVWXYZ	GRANTORS	BOOK	PAGE	No. of Acres	BRIEF DESCRIPTION, LOCATION, ETC. (Not Warranted)
2834 July 18, 1988	Richardson	<i>et al</i>			R. L. P. Campbell	1331	994		Senecaville Absolut 1 Lot 2 U.S. Hwy 276 Austin Sp.
3777 July 23, 1988	"	David & Lauren			<i>et al</i> Anthony C. Chapman	1332	479		Gray Fox Run Lot 52 Gray Fox Square East Overbrook
5688 Dec 1, 1988	"	Elizabeth Mary			Administrators of Veterans Affairs	1333	612		#1 Lot 16 Briarcliff Dr.
6867 Aug 8, 1988	"	Hemer C			<i>et al</i> Ronnie L. Catlett	1334	209	1.77 acs = Lot 3 Heritage Dr. Heritage Estates	
"	"	Doris P.			" " "	1334	209		
10714 Aug 29, 1988	"	Carl R.			_____	1336	403		Encroachment Agreement
11283 Aug 31, 1988	"	Self Employment Retirement Plan		William D.	Ripley Station, Inc.	1336	777		Lot 33 Ripley Station 30 Pledge Valley
13920 Sept 16, 1988	"	Myrtle			Estates of A. P. R. Roosevelt Richardson	1338	268		Deed & Distribution Int Lot Fernwood Dr. S'ville
25310 Nov 23, 1988	"	Gail & James J.			Indiv & JV. <i>et al</i> L. R. Richardson M.D.	1345	253		Quit Claim Int #.10 acres Fernwood Dr. S'ville
25311 Nov 23, 1988	"	Betty J & L. R.			Indiv & JV. <i>et al</i> James J. Richardson M.D.	1345	254		Quit Claim Int 14.66 acres Dr. S'ville
7478 Feb 20, 1989	"	Betty J & L. R. Jr.			<i>et al</i> Azile S. Richardson	1353	470		Lot 14.66 acres Fernwood Dr. S'ville
7477 Feb 20, 1989	"	Gail & James J.			<i>et al</i> Azile S. Richardson	1353	472		Int 14.66 acres Fernwood
8915 Mar 1, 1989	"	Martha J.			<i>et al</i> S. Donald Armsby	1354	399		Agreement Add: to Wellington Green
13219 Mar 28, 1989	"	Chris D & Janet L.			<i>et al</i> Steve Chandler	1357	218		Lot 101 Sandown Lane
18632 Apr 26, 1989	"	David J.			<i>et al</i> Merlin E. Monroe	1360	124		Lot 119 Lady Marion Lane Sherwood Forest
"	"	Donna J.			" " "	1360	124		

REVERSE or GRANTEE Index to Deeds — Greenville County, S. C.

REG. U. S. PAT. OFFICE *Chem-Lock* County Indexes Since 1888 An Identifying Trade Mark

Open at Proper Tab according to First Letter or Letters of Name and refer to Buff Sub-Index sheet for page reference.

COTT FAMILY NAME INDEX No. 75 © 1949
MADE BY THE COTT INDEX COMPANY, COLUMBUS, OHIO
SOLD BY PHOTO COPY SUPPLY, MAULDIN, S. C.

() 17

FILE NUMBER DATE OF RECORD	GRANTEES FAMILY NAMES	GIVEN NAMES ABCDEFGH	GIVEN NAMES IJKLMNO	GIVEN NAMES PQRSTUVWXYZ	GRANTORS	BOOK	PAGE	No. of Acres	BRIEF DESCRIPTION, LOCATION, ETC. (Not Warranted)
18001 April 26, 1989	Richardson			J. et al William D et al	Wife of William H. Richardson South Carolina Nat'l Bank	1360	98	1.36	ac. Washington Ave
19165 May 3, 1989	"		Karen J.		Windsor Lighting Co Inc	1360	757		Lot 9 Wedgefield Sec 7
215788 June 15, 1989	"	Frances m			Gladys Richardson	1364	695		Surable power of attorney
29295 July 6, 1989	"	Bernie L			James O. Childs et al	1366	624		Lot 27 Riverview Dr Riverdale
312834 July 27, 1989	"	Barry L	+	Teresa S. W. et al	William F. Nelson Jr	1368	409		Lot Plat Bk 7-V pg 65 House Inc.
412676 Sept 21, 1989	"			William et al	The Pantry Inc.	1373	866	0.67	Acres survey for the waffle Hwy 29 Jaylors, Chick Shop Lots 13, 13A, 14 & 14A Old W.S.
44328 Oct 2, 1989	"	Brady Lee m			Charlene P. Tyler Inc.	1374	883		Lot 135 Ph III Sharubla de Blumley Est."
47528 Oct 20, 1989	"	Carolyn m	+	William C.	Lawrence Associates Inc.	1376	848		Lot 2 "Prop. of Hendrix & Prosperity Ave. Int Lot 60 N Potomac Ave + Augusta Rd.
50535 Nov. 7, 1989	"		Linnie		Bruce E. Derrick	1378	814		Weed Distribution Lot 9
50650 Nov 8, 1989	"		Lois Mae Bell		Stanley Richardson	1378	888		Lot 88 Heatherwood Dr. Paramount Park.
53760 Nov 30, 1989	"		John A.		Robert Lee Richardson Estate of R. D. Richardson	1380	929		Lot 195 Crosby Circle
54418 Dec 4, 1989	"	Debra L	+	Steve S. D. et al	James Larry Shaw Patricia Walker Butler	1381	329		Lot 23 Bradley Oaks Subd.
55780 Dec 12, 1989	"			William	Master Charles B. Simmons	1382	226		
57016 Dec 19, 1989	"			V.B. et al Victoria	Robert L. Brown	1383	075		

