


INDIRECT or GRANTEE Index to Deeds — Greenville County, S. C.

REG. U. S. PAT OFFICE *Chas McCott* County Indexes Since 1888
An Identifying Trade Mark

 Open at Proper Tab according to First Letter or Letters of Name and refer to Buff Sub-Index sheet for page reference.

COTT FAMILY NAME INDEX No. 75 © 1949
MADE BY THE COTT INDEX COMPANY, COLUMBUS, OHIO
SOLD BY WALKER, EVANS & COGSWELL CO., CHARLESTON, S. C.

(4)


FILE NUMBER DATE OF RECORD	GRANTEES FAMILY NAMES	GIVEN NAMES ABCDEFGHIJ	GIVEN NAMES JKLMNO	GIVEN NAMES PQRSTUVWXYZ	GRANTORS	BOOK	PAGE	No. of Acres	BRIEF DESCRIPTION, LOCATION, ETC. (Not Warranted)
22547 Apr. 1, 1975	Riddle	NO. Franklin			Mark H. Denton	1016	179		"Eastlake" Lot 10 E. Circle Ave
23411 Apr. 9, 1975	"	"			Mark H. Denton and + Exec.	1016	204		Lot 11 E. Circle Ave Hotel Rd. Paris Mt. Tp
23993 Apr. 16, 1975	"	E. Sp. Herbert			Sterling S. Smith et al.	1016	897	3.65	Acc. Altamont Rd. COG
26628 May 12, 1975	"	Earl C	+	Dandra G.	Charles S. Sims, Jr.	1018	369		"Northwood Hills" Lot 47 Cowington Rd. Sec III
26691 May 16, 1975	"	M. Groves			Ben Evans	1018	382		Inact
30600 June 25, 1975	"			Thomas	William C. Bishop	1020	331		Village of Millwoodville Fp Lot 25 (#31 + 38) Deth St.
1244 July 1, 1975	"				W. H. ...	1021	242		Lot 21 ...
1244 July 1, 1975	"				James ...	1021	401		Lot 21 ...
2019 July 23, 1975	"	Ann Elizabeth			Robert P. Harding et al.	1021	715		"Woodland Hills" Lot 30 Woodland Rd Meadow Apts.
3735 Aug. 11, 1975	"			Mrs Jura	Bullie R. Smith et al.	1022	535		pt. Lot 5 Add. North
4368 Aug. 13, 1975	"		Marion		A. Bruce Sheppard et al.	1022	794		Lot 16 "Oakland Apts."
5910 Sept. 3, 1975	"	Namuel Charles			A. E. Cox, Jr.	1023	643		Lot 1 Cor. U.S. Hwy. 276 + J.C. Hwy. 11 Also own exclusive R/W to unimproved + easement over lot 2. Also ownership equal for wall between two bldgs + po.
"	"	"			"	1023	643		
"	"	"			"	1023	643		
7215 Sept. 16, 1975	"			Reverend G.	Keith E. Laws, et al.	1024	293		"Eastview Hills" Lot 38 A Eastview Dr
8142 Sept. 26, 1975	"	John T. Barbara			H. B. Riddle	1024	828		"Pharmacia Acc." Lot 47 Brushy Creek Rd.

INDIRECT or GRANTEE Index to Deeds — Greenville County, S. C.

20

(A)

REG. U. S. PAT. OFFICE *Chas. M. Cotts* County Indexes Since 1888 An Identifying Trade Mark

 Open at Proper Tab according to First Letter or Letters of Name and refer to Buff Sub-Index sheet for page reference.

COTT FAMILY NAME INDEX No. 75 © 1949
MADE BY THE COTT INDEX COMPANY, COLUMBUS, OHIO
SOLD BY WALKER, EVANS & COGSWELL CO., CHARLESTON, S.C.

FILE NUMBER DATE OF RECORD	GRANTEES FAMILY NAMES	GIVEN NAMES ABCDEFGHIJ	GIVEN NAMES JKLMNO	GIVEN NAMES PQRSTUVWXYZ	GRANTORS	BOOK	PAGE	No. of Acres	BRIEF DESCRIPTION, LOCATION, ETC. (Not Warranted)
12448 Nov 10, 1975	Riddle				Terry Lee Charles A. Poole ^{etal.}	1027	42		Parcel Cedar Lane (part of) Lot 66 Westwood
19163 Jan. 28, 1976	"	Brown	Irene		A. S. Hill, ^{etal}	1030	774		Less 2 Tracts Int. 35 Acs Brown Sp.
19162 Jan. 28, 1976	"	Brown	Irene		Gay Hill	1030	777		Less 2 Tracts Int. 35 Acs. Brown Sp.
19161 Jan. 28, 1976	"	Brown	Irene		Delores A. Hill	1030	779		Less 2 Tracts Int. 35 Acs. Brown Sp.
19160 Jan. 28, 1976	"	Brown	Irene		Sarah Martha Hill Darby ^{Sweetman}	1030	781		Less 2 Tracts Int. 35 Acs. Brown Sp.
19159 Jan. 28, 1976	"	Brown	Irene		Mabel Daphnia Hill ^{70 Milled U.S. Hill (Brown)}	1030	782		Less 2 Tracts Int. 35 Acs. Brown Sp.
19158 Jan. 28, 1976	"	Brown	Irene		Mildred Velma Brown	1030	785		Less 2 Tracts Int. 35 Acs. Brown Sp.
19146 Mar. 1, 1976	"			Murray	Ray Allen Daniel M. Gorrett	1032	733		Lot 26 + 27 Wallaw
22832 Mar. 9, 1976	"	Brown	M.		B. M. Riddle	1032	756		Lot Dog Shoals Rd.
22833 Mar. 9, 1976	"	B. M.			Brown M. Riddle	1032	757		Tract
22455 Mar. 10, 1976	"	Brown	Irene		Ralph James Hill ^{New Co. dom.}	1033	313	2	Acc. Seward Rd. by Dec. 190
23853 Mar. 19, 1976	"	Arthur	W.		Graceland Cemetery	1033	403		Lot 67 - Grave Spaces 1 thru 10 of lot 67
28606 May 6, 1976	"			Mason	P. B. McCanley	1035	862		10 of lot 67 pt. 67 + 68
25064 May 20, 1976	"			James W.	Thomas J. Allen	1036	671		10 of lot 67 Lot 36 Cemetery St. Junction "Hay Geo."
July 11, 1976	"			Ray R. H.	A. M. Ford	1037	810		Lot 1 Poplar Mt. Rd.

INDIRECT or GRANTEE Index to Deeds — Greenville County, S. C.

REG. U. S. PAT OFFICE *Chas McCott* County Indexes Since 1888 An Identifying Trade Mark

☞ Open at Proper Tab according to First Letter or Letters of Name and refer to Buff Sub-Index sheet for page reference.

COTT FAMILY NAME INDEX No. 75 © 1949
MADE BY THE COTT INDEX COMPANY, COLUMBUS, OHIO
SOLD BY WALKER, EVANS & COGSWELL CO., CHARLESTON, S.C.

(B)

FILE NUMBER	DATE OF RECORD	GRANTEES FAMILY NAMES	GIVEN NAMES ABCDEFGHIJ	GIVEN NAMES JKLMNO	GIVEN NAMES PQRSTUVWXYZ	GRANTORS	BOOK	PAGE	No. of Acres	BRIEF DESCRIPTION, LOCATION, ETC. (Not Warranted)
22424	Jan 24, 1977	Riddle	Effie C			Gerald Riddle et al.	1051	598		"Morgan Hill Add" Int. Lot 15 Woodside Ave
23949	Mar. 11, 1977	"	B. M.			B. H. Ballenmeyer	1052	509		View Dr. O'Neal Tp. Lot cor. Taylor Rd. & Clear
30758	May 12, 1977	"	Homer B.			Maudeline E. Bradley	1056	474		Homes, J. W. Ag Mfg. Co., See I Lot 8 (1516 Duncombe Rd) Village
31555	May 16, 1977	"		Jack M.	Wanda W	Sec. Housing & Urban Dev.	1056	671		"Waldenside" Lot 12 Waldenside Ave.
34721	June 15, 1977	"		James R.	Suzie P.	James E. Brangal et al	1058	624	2.09	Acc. new cut Rd.
3544	Jul. 25, 1977	"		Jack M.	Wanda W	Lloyd C. Whitworth	1061	148		Lot
3024	Jul. 28, 1977	"	Arthur W.	James H.	Ray S.	Willie Pauline Riddle	1061	384		Lot Piedmont Hwy. "Lanthe Station"
10897	Oct. 6, 1977	"	Eugene	Thomas W.	Lloyd	Paul E. Sauls et al	1066	315	2	Acc. S.C. 23-154
13853	Nov. 2, 1977	"	G. Olin			Frances G. Bigham	1067	799	3.34	Acc. County Rd. Bates Tp.
15003	Nov. 14, 1977	"		Joe P.	et al	Belzora J. Sullivan et al	1068	380	63.4	Acres Dunblain Tp.
19097	Dec. 22, 1977	"	Harvard K.			Clarence B. Martin Jr.	1070	688		"Mauldin-Cagle" Hillville Tp. Lot 5 Cagle St. Blk. H.
20579	Dec. 27, 1977	"	Carol M.	Jack R.		Rosamond Enterprises et al	1070	725		"Pine Brook Forest" Lot 85 White Oak Dr.
	Jan. 10, 1978	"	Olin	Virginia R.		Vera Brookshire Grant,	1071	616	4.56	Acc. Buckhorn Rd.

INDIRECT or GRANTEE Index to Deeds — Greenville County, S. C.

20

(B)

REG. U. S. PAT. OFFICE *Chester McClellan* County Indexes Since 1888 An Identifying Trade Mark

Open at Proper Tab according to First Letter or Letters of Name and refer to Buff Sub-Index sheet for page reference.

COTT FAMILY NAME INDEX No. 75 © 1949
MADE BY THE COTT INDEX COMPANY, COLUMBUS, OHIO
SOLD BY WALKER, EVANS & COGSWELL CO., CHARLESTON, S.C.

FILE NUMBER DATE OF RECORD	GRANTEES FAMILY NAMES	GIVEN NAMES ABCDEFGHIJ	GIVEN NAMES JKLMNO	GIVEN NAMES PQRSTUWXYZ	GRANTORS	BOOK	PAGE	No. of Acres	BRIEF DESCRIPTION, LOCATION, ETC. (Not Warranted)
20945 Jan. 12, 1978	Riddle	B. M. et al			Halden Strip ^{sh.} Shrine Club	1071	832	1.25	Acs.
" "	"	et al Grover M.			" " " "	1071	832		
21186 Jan. 16, 1978	"	B. W. et al			Williamsburg Manor, Inc.	1071	969		water. Alwer line etc. Chick Spg. Tp. Pt. lot 8 Edwards Rd. also Int. St.
21881 Jan. 24, 1978	"	et al Harvard K.			Paul G. Aughttry, III et al	1072	466		"Nicholtown" H'ville Tp. Lots 21, 28, 29-30 West Ave.
22893 Feb. 2, 1978	"	Herbert E.			Wm. E. Smith, Ltd.	1073	79		egress & ingress Pt. lot 11 "Farnsworth" Quit. claim Deed - easement
24493 Feb. 20, 1978	"			(Wall) Vonzee	Edna E. Wall	1073	915		University lot Lot 28 Blythwood Dr. H'v. 2 "
30475 Apr. 14, 1978	"	et al Harvard K.			Stephen D. Mitchell	1077	169		Lot 54 Baxter (Riner) St. "Nicholtown"
31554 Apr. 25, 1978	"	et al Harvard K.			Ptolemy B. Kleckley	1077	698		Lot 22 Waters Ave "Pickwick Hgts."
32420 May 2, 1978	"	et al Furman B.			Marion E. Sanford	1078	359	}	Lot Cor. W. Arlington Ave. & Harms St. Green
" "	"	et al Denise H.			" "	1078	359		
33550 May 11, 1978	"	et al Harvard K.			Winston F. Woodward	1078	966		Hantt Tp Lot 62 Mayflower Ave "Pecan Terrace"
33549 May 11, 1978	"	et al Harvard K.			Winston F. Woodward	1078	968		Hantt Tp Lot 64 Mayflower Ave "Pecan Terrace"
33875 May 15, 1978	"	et al Harvard K.			aka Richard S. Hoffman, Jr. Richard S. Hoffman	1079	141		also lot 104 Taylor St. "Nicholtown Hgts" Lot 15 Colorado St. (Pine St) Nicholtown No 2
483 July 6, 1978	"	et al Grover M.			Alfred D. Rabren, Jr. et al	1082	600	}	Lot Standing Springs Rd.
" "	"	et al B. M. et al			" " "	1082	600		
703 July 11, 1978	"	et al Harvard K.			u/w R.E. Balson Bankers Tr. of S.C. N.A. as Inc. Tr.	1082	874		Land Co. "Hulle Tp. Pt. lot 148-149 Jacksonwood Dr. "Doverbrook"

INDIRECT or GRANTEE Index to Real Estate Deeds -- Greenville County, S. C.

Open at Proper Tab according to First Letter or Letters of Name and refer to Buff Sub-Index sheet for page reference.

KEYS PRINTING CO., GREENVILLE, S. C.

C

FILE NUMBER	DATE OF RECORD	GRANTEES FAMILY NAMES	GIVEN NAMES ABCDEFGH	GIVEN NAMES IJKLMNO	GIVEN NAMES PQRSTUWXYZ	GRANTORS	BOOK	PAGE	NO. OF ACRES	BRIEF DESCRIPTION, LOCATION, ETC. (NOT WARRANTED)
2812	July 26, 1978	Riddle	Harward K. ^{etal}			Lillian H. Printup, et al for Ellen Cohn, et al	1083	901		"North Hills" Lot 29-A Harrow St. (Swiss Ave.)
7694	Sept 8, 1978	"			Wayron J. ^{etal}	Frank P. McShuman, Jr., Master	1086	973		Pt. Lots, West Greenville
8740	Sept. 18, 1978	"			Penelope ^{etal}	Elmer A. Wilson	1087	984		Lot 3 Belton St., Green, Chick fags Tp.
"	"	"			Wallace C. ^{etal}	" "	1087	984		
9701	Sept. 26, 1978	"	Harward K. ^{etal}			Kenneth E. Moody	1088	629		Cine. Nicholown Hgts. # 2 Int. lot 117, 118 + 119 + pt lot 120 Riner St. + Cook (Alley) close int. Pt. lot 39 Vance St. for a "Woodside Mills"
9702	Sept. 26, 1978	"	Harward K. ^{etal}			K. E. Moody	1088	630		Int. lot Brockman St. + lot 6 Jeter St. (Jenkins
11246	Oct. 9, 1978	"	David Charles + Mary A.			Joe P. Riddle, et al	1089	560	1.15	Acre. Scott Rd. Dunklin Tp. Paris Mt. Tp.
12647	Oct. 23, 1978	"	David A.			Cora Lee C. Riddle	1090	379		Int. lot 147 Alice Fern Dr. "Western Hills"
13814	Nov. 2, 1978	"	Clark O. + ^{etal}	Virginia R.		City of Greenville, a Municipal Co. Indiv. + Exec.	1091	118	1.58	Acre
14407	Nov 8, 1978	"	Harward K. ^{etal}			Lena E. White, et al	1091	452		Lot Green Ave.
17091	Dec. 5, 1978	"	Harward K. ^{etal}			s/a K.E. Moody Kenneth E. Moody	1093	158		Int. lot 9 Nichols St + Rollins St.
18496	Dec. 19, 1978	"	Harward ^{etal}			Charles Green	1093	989		Lot 112 Riner St. Nicholown Reens"ville.
19286	Dec 28, 1978	"			Roy L. Anthony et al	Tommy Lee Riddle, et al	1094	444		Int. Lot 46 Dianne Ave. "Prop. of B.F.
21222	Jan 18, 1979	"			Robert et al	Stanley N. Weaver, et al	1095	564		Lot 55 Oak Park Dr. "Parkwood" Sec. I + II Mauldin
"	"	"			Pamela K. et al	" " "	1095	564		
22916	Feb 5, 1979	"	Edith M			Wayron J. Riddle, et al	1096	557		Pt. Lots W. D'ville

INDIRECT or GRANTEE Index to Real Estate Deeds - Greenville County, S. C.

(C)

Open at Proper Tab according to First Letter or Letters of Name and refer to Buff Sub-Index sheet for page reference.

WEST PRINTING CO., GREENVILLE, S. C.

FILE NUMBER DATE OF RECORD	GRANTEES FAMILY NAMES	GIVEN NAMES ABCDEFGH	GIVEN NAMES IJKLMNO	GIVEN NAMES PQRSTUVWXYZ	GRANTORS	BOOK	PAGE	NO. OF ACRES	BRIEF DESCRIPTION, LOCATION, ETC. (NOT WARRANTED)
23679 Feb. 15, 1979	Riddle	Harward K.			Richard W. Locke	1097	14		Annex Sht. Malay St. "Sterling"
23921 Feb. 16, 1979	"	et al Harward K.			George E. Richardson, III	1097	100		Lot 1 Arden St. Eastn.
23859 Feb. 16, 1979	"			Jack M. + Wanda H.	Haskell A. Cothran, et al	1097	79	1.46	Acc. Cothran Drive Sec. II, "Riddle Tr. Lot 105 Speed St. "Monaghan Mills"
25200 Mar. 2, 1979	"	Herbert E.			E.C. Bury, Jr.	1097	729		4-11 Blk. E. Lots 44 + 45 "Norwood Hgts." Also Lots
25636 Mar. 8, 1979	"	et al Harward K.			W. Bayne Brown, et al	1097	981		Sec. I Lot 4 Girade. De. (Chick Springs)
25634 Mar. 8, 1979	"	et al Harward K.			W. Bayne Brown	1097	982		Lot Frank (Barne) + Pine St. Blk. C "O.P. Mills"
25635 Mar. 8, 1979	"	et al Harward K.			Mary Ann Stone Brown	1097	980		Lot 9 Mission St (formerly Church St)
27089 Mar. 22, 1979	"	et al Harward K.			Nathaniel Logan	1099	31		Lots 12 + 13 Logan Rd. J. Chapin Springs Sand Co.
27704 Mar. 27, 1979	"	et al Harward K.			J. H. Sutton	1099	352		pt. Lot 2 + pt. Lot 3 Houston St. Blk Prop. Regime
28627 Apr. 4, 1979	"	Herbert E. Jr.			Charles J. Spillane	1099	852		Unit 3-L Plaza of Lewis Village Hwy Building + Sign Assoc."
31958 May 2, 1979	"			Jeanette B. + William C.	American Service Corp. by Power of Attorney Charles B. Dudley	1101	678		Lots 6-9 + pt. Lot 11 Young St. "American Plant
32011 May 3, 1979	"	et al Harward K.			Mary B. Dudley	1101	701		Lot 101 "Olney Mills" Princeton Mon Hollen St. San Louis
32320 May 7, 1979	"	et al Harward K.			S + R Properties, Inc.	1101	895		Lot 14 Cr. Rogers Ave. + King St. (now
32582 May 8, 1979	"	Aida			Lloyd W. Gilstrap	1101	981		Res. + Business Rd. (S. S. Hwy. 412)
3218 July 27, 1979	"	G. O. et al			Sand Fund, Ltd.	1108	17	27.83	Chapin Springs Sand Co. Lot 14 Cr. Rogers Ave. + King St. (now
6411 July 27, 1979	"	H. et al			H. et al	1109	941		

INDIRECT or GRANTEE Index to Deeds — Greenville County, S. C.

KEYS PRINTING CO., GREENVILLE, S. C.

Open at Proper Tab according to First Letter or Letters of Name and refer to Buff Sub-Index sheet for page reference.

FILE NUMBER DATE OF RECORD	GRANTEES FAMILY NAMES	GIVEN NAMES ABCDEFGH	GIVEN NAMES IJKLMNO	GIVEN NAMES PQRSTUVWXYZ	GRANTORS	BOOK	PAGE	No. of Acres	BRIEF DESCRIPTION, LOCATION, ETC. (Not Warranted)
7989 Sept. 5, 1979	Riddle		J. Paul		Winfred Lister, et al	1110	817		Lot New Rd.
10397 Sept. 26, 1979	"		Judy W.	Ralph S.	James J. Hunt	1112	267		View "Bill P" Lot 19 Goldfield St. "Summitt"
10745 Sept. 29, 1979	"	Earl C. &		Sandra G.	Berry C. Shoome, et al	1112	557		Pl. lot 2
11429 Oct. 4, 1979	"	Harvard K. et al			Virginia B. Martin	1112	968		Lot Liles Street
11428 Oct. 4, 1979	"	Harvard K. et al			(Sta C.B. Martin, Jr.) Clarence B. Martin, Jr.	1112	969		Lots 3-6 + pt. lots 2, 7, 8 + 9
13004 Oct. 18, 1979	"	Charles Daniel			(formerly James P. Riddle) James P. Dargatzis	1113	816		pt. 22 acs. S. G. Hwy. 11 Saluda
13005 Oct. 18, 1979	"		Kimberly K.		Charles Daniel Riddle	1113	815		pt. 22 acs. S. G. Hwy. 11 Saluda
15416 Nov. 6, 1979	"		Jeanette F.		J. Paul Riddle	1115	43		Int. Strip
18187 Nov. 30, 1979	"			Steven W.	J. P. Riddle	1116	650	.53	Ac. Scott Rd.
18186 Nov. 30, 1979	"		Jean R.		Archie W. Haines	1116	670	76.901	Ac. Hwy. 25
18713 Dec. 5, 1979	"		John W.		G. O. Riddle	1116	920		(D. G. Hwy. 418) pt. 27.83 acs. Fairview Rd.
23553 Jan. 31, 1980	"	Claire C.			Harvard K. Riddle	1119	929		Gardens Sec. II Lot 67 Argonne Dr. "Wade Hampton"
24153 Feb. 8, 1980	"		J. Paul et al		Robert E. Wade	1120	283		Lot Cr. Sunrise Dr. + Hwy 290
" "	"		Jeanette F. et al		" " "	1120	283		
25255 Feb. 21, 1980	"		John W. et al		Josie G. Riddle	1120	905		Sp. 2p. Lot 2 Westfield ave. Green Chick Rd.) Ft. Gunn
25775 Feb. 27, 1980	"		Miller S.	Delina J.	R.D.W. Enterprises, Inc.	1121	154		Lot Quillen Ave. (Jones Mill)

INDIRECT or GRANTEE Index to Deeds — Greenville County, S. C.

20

(D)

KEYS PRINTING CO., GREENVILLE, S. C.

Open at Proper Tab according to First Letter or Letters of Name and refer to Buff Sub-Index sheet for page reference.

FILE NUMBER DATE OF RECORD	GRANTEES FAMILY NAMES	GIVEN NAMES ABCDEFGH	GIVEN NAMES IJKLMNO	GIVEN NAMES PQRSTUVWXYZ	GRANTORS	BOOK	PAGE	No. of Acres	BRIEF DESCRIPTION, LOCATION, ETC. (Not Warranted)
29438 Apr. 3, 1980	Riddle	Charles E.			Luta M. Collins	1123	427		Parcel Jones Gap Rd. Cleveland Twp "Lower Ests" Sec. F
36498 June 24, 1980	Riddle	C. Pat			Mary K. Wright	1127	966		Lot 17 Charlbury St. & Wamerson Ave.
8134 Sept 15, 1980	Riddle	Daniel L. & Kathie N.			Edna Bates Newton	1133	303		Lot Bates Tp. Also Easement
10537 Oct. 3, 1980	Riddle		Miller L.		Minnie M. Riddle, et al	1134	845		Lot 1, Intersection Raleigh St. + unnamed Tp. Green
12745 Oct. 23, 1980	"	Claudia J.			Samuel L. Riddle	1136	30		Int A, lot 39 Langford St. Chick Spgs Mich Sec VI
13698 Oct. 31, 1980	Riddle		James		John A. Cape	1136	509		Lot 33 Cardwell St. Sumner
14728 Nov. 12, 1980	Riddle	Herbert E. et al			Charles D. Sloan	1137	186		Lot 61 Hwy #14 Simpsonville
17103 Dec. 5, 1980	Riddle	Damon K. et al			Patricia Patton Lewison	1138	534		Lot 85 Bridges Ave. Pine Brook
"	"	Alice C. et al			" " "	1138	534		
19086 Dec. 31, 1980	Riddle		James R.	Lucie P.	Robert Paul Powell	1139	956		Ests. 5 lots Monticello Rd. Monticello "Buena Vista"
22884 Feb. 12, 1981	Riddle	Coley E.			Mary B. Coster	1142	625		Lots 10, 11 & 12 Mayflower St. Alb F Bridges Ave Chick Spgs Tp. also Int Strip
23018 Feb. 13, 1981	Riddle		Will Horton		W. Elbert Horton	1142	680		Life Estate lot Elaine Dr. (Kraaker St) +
24259 Feb. 27, 1981	Riddle	Edith M.			Jennifer R. Merchant	1143	378		Lot Hwy 25 #5 "
28536 Apr. 10, 1981	Riddle	C. Daniel	Kimberly K.		James E. Halley, et al	1146	44		Lot 74 Fairford Cir. Colonial Hills
29268 Apr. 17, 1981	Riddle	Charlotte + Odell C.			Graveland Cemetery Dur. Co. N.C.	1146	555		Sec. 12 Graveland Cemetery Cemetery Deal Lot 619 Span 1-4
30220 Apr. 29, 1981	Riddle	Claudia B.	b	Samuel L.	Elmer S. Wilson, Inc.	1147	157		Memorandum of Lease agree.

INDIRECT or GRANTEE Index to Deeds — Greenville County, S. C.

KEYS PRINTING CO., GREENVILLE, S. C.

Open at Proper Tab according to First Letter or Letters of Name and refer to Buff Sub-Index sheet for page reference.

()

FILE NUMBER DATE OF RECORD	GRANTEES FAMILY NAMES	GIVEN NAMES ABCDEFGH	GIVEN NAMES IJKLMNO	GIVEN NAMES PQRSTUVWXYZ	GRANTORS	BOOK	PAGE	No. of Acres	BRIEF DESCRIPTION, LOCATION, ETC. (Not Warranted)
201 July 1, 1983 2742	Riddle			Thomas	Alton J. Bell	1191	680		Chick Spgs Tp. Lot 81 Barwood Ln. King Acres
July 25, 1983 2045	"	Wennis P +		Polly Jo	Marilyn Wager Elmer, <i>gr. etc</i>	1193	20		Cr. College Heights Lot 69 Cr. Bryggin Dr + Columbia
July 27, 1983 2162	"			Marilyn C.	Thomas Riddle	1193	158		Acres " Chick Spgs Tp. Pt. of Lot 81 Barwood line " King
Aug 12, 1983 6589	"	Brothers + West Builders Inc.			Blanche P. Moore	1194	285		Brookville Lot 7 + pt Lot 6 Marrow Street,
Aug 25, 1983 6589	"	Brothers + West Builders Inc.			Edward C. Bailey	1195	56		Lot 6 Wilson Ac. Green
Aug 25, 1983 6589	"	Brothers + West Inc.			Edward C. Bailey	1195	57		Lot 13 Wilson Ac Green
Aug 25, 1983 7684	"	Brothers + West Inc.			Edward C. Bailey	1195	58		lots 7 + 11 Wilson Ac Green
Sept 2, 1983 7776	"	Herbert E. J.			William J. Rucker	1195	727		Lot 31 Riley Rd. Riley Estate
Sept 6, 1983	"	Brothers + West Builders, Inc.			Edward C. Bailey	1195	809		Lots 6, 7, 11, + 13 "Wilson Acc." Green Chick Spgs Tp. For original deeds see book 1195 pages 56, 57 + 58.
"	"	"	"	"	"	1195	809		
9001 Sept. 16, 1983 11124	"	Bro. + West Builders, Inc.			Blanche P. Moore	1196	400		Pt. Lot 6, Marrow St. Maple Heights
Oct 4, 1983 11242	"	Bro. + West Builders, Inc.			Cecil W. McClinton	1197	722		Lot 26 Cr Lee Cr + Crest Rd
Oct 5, 1983 13538	"	Daisel L. +		Robert A.	Leona Milan Sanford	1197	901		Lot 92 Westwood Sec 1 Rd) Chick Spgs Tp.
Oct 26, 1983 13980	"	Brothers + West Builders, Inc.			James H. Leonard <i>et al</i>	1199	249		Pt Lot 3 Poplar Dr (New Pallen Sec 3
Oct. 28, 1983 16308	"			Kathryn S. + Philip J.	Furman Cooper Builders <i>Inc.</i>	1199	441		Lot 5 E Mill Ct Old Mill Est.
Nov 18, 1983	"	Claudia B. +		Samuel L.	Elmer S. Wilson, Inc	1200	842		Lot 2, Elcon Drive

INDIRECT or GRANTEE Index to Deeds — Greenville County, S. C.

KEYS PRINTING CO., GREENVILLE, S. C.

Open at Proper Tab according to First Letter or Letters of Name and refer to Buff Sub-Index sheet for page reference.

FILE NUMBER DATE OF RECORD	GRANTEES FAMILY NAMES	GIVEN NAMES ABCDEFGHIJ	GIVEN NAMES KLMNOP	GIVEN NAMES QRSTUVWXYZ	GRANTORS	BOOK	PAGE	No. of Acres	BRIEF DESCRIPTION, LOCATION, ETC. (Not Warranted)
214 11 Jan 9, 1984	Riddle			Selina	^{By grant in fact} Richard W. Carpenter Gladys Harbig Mackey	1204	10		Pt lot 39 + 40 N. Church St.
219 14 Jan 13, 1984	"	Glenn B. et al			Glenn S. Boet	1204	393		Durable power of attorney Sec 3.
222 05 Jan 17, 1984	"			Rebecca S.	Clyde Pat Riddle	1204	544		Int. Lot 17, Bower Estates
234 82 Jan 30, 1984	"	Carnise Lee			Annie Louise M. Riddle etal	1205	373		Lot 1 Hillsborough Sec 1 Chick Spps Sp. Deer
257 40 Feb 22, 1984	"	Bros. + West Builders, Inc.			Dennis M. Armstrong ^{By grant in fact} ^{Shirley B. Raul}	1206	673		Lot 8 Burgess Hills Sec 3
264 24 Feb 28, 1984	"	Bros. + West Builders, Inc.			Martha B. Lesley etal	1207	73		Lot 4 + 2-B Highland Dr. Acres Greer
264 23 Feb 28, 1984	"	Bros. + West Builders, Inc.			Edward C. Bailey	1207	76		Lot 10 Chesterfield St. Wilson
276 93 Mar 9, 1984	"	Bros. + West Builders, Inc.			Edward C. Bailey	1207	798		Lot 9, Wilson Acres, Greer Chick Spps, Sp.
283 51 Mar 15, 1984	"	Bros + West Builders, Inc.			Grady L. Alexander ^{including + Jr}	1208	243	2	Acres Greer - Bushy Creek Rd
285 18 Mar 16, 1984	"	David B.	+	Wallace C. etal	Marion E. Sanford	1208	310	}	2 Parcels Trade St. Greer
" "	"	"	"	Samuel L.	" " "	1208	310		
294 29 Mar 23, 1984	"	John D.	etal		Argyle D. Lotz	1208	807		
" "	"	Mildred W.	etal		" " "	1208	807	}	. Lot
330 24 Apr 23, 1984	"	Bros. + West Builders Inc.			James H. Leonard ^{etal} ^{Corrected Deed}	1211	21		
346 20 May 4, 1984	"			Wallace C. etal	Fred W. Peace etal	1211	878	}	Lot 37 + 38 Greer + Sanford Sts. Westmoreland Creek Greer
" "	"			Pennelope S. etal	" " "	1211	878		

INDIRECT or GRANTEE Index to Deeds — Greenville County, S. C.

Open at Proper Tab according to First Letter or Letters of Name and refer to Buff Sub-Index sheet for page reference.

FILE NUMBER DATE OF RECORD	GRANTEES FAMILY NAMES	GIVEN NAMES ABCDEFGHIJ	GIVEN NAMES KLMNO	GIVEN NAMES PQRSTUVWXYZ	GRANTORS	BOOK	PAGE	No. of Acres	BRIEF DESCRIPTION, LOCATION, ETC. (Not Warranted)
34624 May 4, 1984	Riddle				Wallace A. Riddle ^{etal}	1211	883		Westmoreland Cir. Green Pt. Lots 37 + 38 Green St.
55728 May 14, 1984	"				Marion E. Sanford	1212	566		Lots Sec 11 Lot 57 + Pt. Lot 56 Belmont Green, also Quit claim chit. in strip
38428 June 5, 1984	"				Beth R. Randall ^{etal}	1214	395		Lots 25, 26 + 27 Finley Ave.
41292 June 29, 1984	"				Leveda G. ^{etal}	1216	25	6.72	acc. Sandy Flat Rd. (SC 253)
41293 June 29, 1984	"				Leveda G. ^{etal}	1216	27	1.0	acc. Sandy Flat Rd. (SC 253)
1610 July 16, 1984	"				John D. ^{etal}	1217	159		Lots 9 + 10 Reid School Rd Chick Egg Ff.
" "	"				Mildred W. ^{etal}	1217	159		
2147 July 20, 1984	"				Kyle Macdonald ^{etal}	1217	456		burdens Lot 62 Lullwater Rd Northside burdens also Lot 1 Primrose Ln. Lot 62 Lullwater Rd Northside
2146 July 20, 1984	"				Kyle Macdonald ^{etal}	1217	458		
5552 Aug 21, 1984	"				B. Gerald ^{etal}	1219	852		Parcel Bresnan Rd.
" "	"				Geneva V. ^{etal}	1219	852		
6596 Aug. 30, 1984	"				Indef in Error ^{etal}	Re. Recd	1220		2 Parcel Green Jhu Orig. see deed Bk. 1208 pg. 310
" "	"				Indef in Error ^{etal}	Re. Recd	1220		
7587 Sept 6, 1984	"				Miller L. & Selena J. ^{etal}	1221	236		Lot Jones St. St. Jan to purchase lease agreement with option
7648 Sept 7, 1984	"				Janet P. & Steven L. ^{etal}	1221	284		

(over)

20

INDIRECT or GRANTEE Index to Deeds — Greenville County, S. C.

Open at Proper Tab according to First Letter or Letters of Name and refer to Buff Sub-Index sheet for page reference.


FILE NUMBER DATE OF RECORD	GRANTEES FAMILY NAMES	GIVEN NAMES ABCDEFGHIJ	GIVEN NAMES JKLMNO	GIVEN NAMES PQRSTUVWXYZ	GRANTORS	BOOK	PAGE	No. of Acres	BRIEF DESCRIPTION, LOCATION, ETC. (Not Warranted)
7970 Sept 11, 1984	Riddle			^{etal} Wallace A	D. Allen West	1221	505	}	Lot 201 S. Trade St. Chick Spry Sp. Green
" "	"			^{etal} Sammy L.	" " "	1221	505		
8121 Sept 12, 1984	"	^{etal} Grover			Hobart Middleton ^{etal}	1221	616	}	Agreement
" "	"	B. M. ^{etal}			" " "	1221	616		
9312 Sept 25, 1984	"	David L + John W.			Riddle Bros. + Wnt ^{Older Inc.}	1222	662	}	Wetland Circle Green Lots 82 + 83 Sandford St. West-
9313 Sept 25, 1984	"	Brown + Wnt Older Inc.			Eugene A. Demphile	1222	663		Wetland Circle Green Lots 82 + 83 Sandford St.
9314 Sept 25, 1984	"	" " " "			James W. Demphile	1222	665		Wetland Circle Green Lots 82 + 83 Sandford St.
9315 Sept 25, 1984	"	" " " "			Paullette M. Taylor	1222	667		Wetland Circle Green Lots 82 + 83 Sandford St.
9316 Sept 25, 1984	"	" " " "			Wilson W. Demphile	1222	669		Wetland Circle Green Lots 82 + 83 Sandford St.
9317 Sept 25, 1984	"	" " " "			C. M. Demphile ^{etal}	1222	671		Wetland Circle Green Lots 82 + 83 Sandford St.
9318 Sept 25, 1984	"	" " " "			Or Benjamin Mauland	1222	673		Wetland Circle Green Lots 82 + 83 Sandford St.
9319 Sept 25, 1984	"	" " " "			Martha J. Lybrand	1222	675		Wetland Circle Green Lots 82 + 83 Sandford St.
9320 Sept 25, 1984	"	" " " "			Philip R. Mauland	1222	677		Circle Green Lot 82 + 83 Sandford St. Wetland
9321 Sept 25, 1984	"	" " " "			Constance H. Dillard	1222	679	Wetland Circle Green Lots 82 + 83 Sandford St.	
10359 Oct 4, 1984	"	Jelano Franklin + Person ^{etal}	Carroll Jimmy + Person ^{etal}		David A. Riddle ^{etal}	1223	436	}	Lot 147 Water Hills, Paris Mtn. Sp.
"	"	Martini ^{etal}			" " "	1223	436		
"	"	Regald ^{etal}			" " "	1223	436		
"	"	Daniel ^{etal}			" " "	1223	436		

INDIRECT or GRANTEE Index to Deeds — Greenville County, S. C.

Open at Proper Tab according to First Letter or Letters of Name and refer to Buff Sub-Index sheet for page reference.

FILE NUMBER DATE OF RECORD	GRANTEES FAMILY NAMES	GIVEN NAMES ABCDEFGHIJ	GIVEN NAMES KLMNO	GIVEN NAMES PQRSTUVWXYZ	GRANTORS	BOOK	PAGE	No. of Acres	BRIEF DESCRIPTION, LOCATION, ETC. (Not Warranted)
11020 Oct 11, 1984	Riddle	Herbert E. ^{etal}			Joe Ted Reynolds ^{etal}	1223	888	}	Lots Old Standing Spgs Rd.
" " 15889	"	Annie N. ^{etal}			" " ^{etal}	1223	888		
Nov 27, 1984 23477	"	C. Dan + Kimberly J.			David A. Capeloto ^{etal}	1227	159	}	Forest Sec 5 Lot 38 + Pt Lot 39 Edwards
Feb 8, 1985 23676	"	Bros. + West Bldrs, Inc.			John W. Riddle ^{etal}	1232	592		
Feb 11, 1985 25521	"			Dannelope	Jimmy B. Cooke ^{etal}	1232	692	}	Lot 82 Lanford St. Breen Westmoreland Circle, Breen Pt Lots 37 + 38 Lanford St. Plantation, Austin Sp.
Mar 11, 1985 28579	"			Ruth E.	Camelot, Inc. ^{etal}	1235	743		
Mar 28, 1985 32797	"			Selena J. ^{etal}	Riddle Bros + West Bldrs ^{etal}	1238	332	}	Lot 12 Bethel Rd Holly Tree Lots 57 + Pt Lot 56, Belmont Hpts Sec II
Nov 1, 1985 36314	"			Wallace Sue ^{etal} Dannelope	" " " ^{etal}	1238	332		
May 30, 1985	"			John A. ^{etal}	James Cantrell	1240	608	}	Bondjar Title Lot 9
"	"			Linda B. ^{etal}	" " " ^{etal}	1240	608		
Jul 3, 1985 4757	"	Claudia B +		Samuel L.	John W. Riddle ^{etal}	1243	439	}	Lot 83, Breen Hills Lot 32 McDonald St. North
Aug 9, 1985 4938	"	Bette M.			Robert James King ^{etal}	1246	224		
Aug 12, 1985 5511	"	Bros. + West Builders, Inc.			Curtis C. Hipp	1246	312	}	Lot 9 Delano St. (Franklin St.)
Nov 4, 1985 68155	"			Joe P.	Jean R. Riddle	1252	601		
Apr 27, 1985	"			Wallace A.	C. Harold Kull	1254	170	76.901 Acs = Tract II Hwy 25	Lot 36 Laurel Dr. Laurel Hpts

INDIRECT or GRANTEE Index to Deeds — Greenville County, S. C.


 Open at Proper Tab according to First Letter or Letters of Name and refer to Buff Sub-Index sheet for page reference.

FILE NUMBER DATE OF RECORD	GRANTEES FAMILY NAMES	GIVEN NAMES ABCDEFGHIJ	GIVEN NAMES JKLMNO	GIVEN NAMES PQRSTUVWXYZ	GRANTORS	BOOK	PAGE	No. of Acres	BRIEF DESCRIPTION, LOCATION, ETC. (Not Warranted)
21689 Dec 31, 1985	Riddle	Douglas D.			Jimmie G. Riddle	1256	617		Power of attorney
21690 Dec 31, 1985	"			Jimmie G.	Douglas D. Riddle	1256	621		Power of attorney
22652 Jan 8, 1986	"	Wayne Nabers			Mountain Meadows Inc.	1257	275		Ave + Hilton St. Border Lot 3 + Pt Lots 2 + 4 Arlington
25510 Feb 3, 1986	"	Ronald L. Lynn			Harold A. Trout et al	1259	62		Lat Ferguson Rd.
"	"	Broner M. et al			" " "	1259	62		
"	"	B. M. et al			" " "	1259	62		
27583 Feb 21, 1986	"	Herbert E.			City of Greenville	1260	260		Tract B
28606 Mar 3, 1986	"			H. et al	Grace H. Kelley	1260	934		Power of attorney
22714 Apr 5, 1986	"			Miriam Wester III Shadown	Lula Mae McCall	1264	173		General Power of attorney 0.53 ac. Rocky Fork Church Rd. Int Parcel Hwy #316 also
33839 Apr 16, 1986	"			Jimmie G. et al	Douglas D. Riddle	1264	227		Lot 11 also lot 14 Laurel Hills
33962 Apr 16, 1986	"			Wallace A. et al	Southeastern Freight	1264	284		Int Lot 219 + 220
34584 Apr 21, 1986	"			John A. et al	Robert A. Byers Sr.	1264	527		Chick Spz Sp. Lot 26 Lakeview Hgts -
"	"			Linda B. et al	" " " "	1264	527		Lat 2 Roper Mt. Rd. Kaye Acres Graceland East Memorial Park Butler Sp. Cemetery dead lot 215 spaces 3 + 4 Sec E.
39750 May 30, 1986	"			Sammy L.	Johnny V. Smith	1267	421		
2426 Jul 17, 1986	"			Jan T + Thomas J.	Jay L. Riddle Lee	1271	299		
12965 Sept 30, 1986	"	Earl C.		+ Sandra B.	Jay L. Riddle Denep Corp. Graceland Cemetery	1277	61		

REVERSE or GRANTEE Index to Deeds — Greenville County, S. C.

REG. U. S. PAT OFFICE *Chas McCott* County Indexes Since 1888 An Identifying Trade Mark

Open at Proper Tab according to First Letter or Letters of Name and refer to Buff Sub-Index sheet for page reference.

COTT FAMILY NAME INDEX No. 75 © 1949
MADE BY THE COTT INDEX COMPANY, COLUMBUS, OHIO
SOLD BY PHOTO COPY SUPPLY, MAULDIN, S. C.

()

FILE NUMBER DATE OF RECORD	GRANTEES FAMILY NAMES	GIVEN NAMES ABCDEFGHIJ	GIVEN NAMES KLMNO	GIVEN NAMES PQRSTUVWXYZ	GRANTORS	BOOK	PAGE	No. of Acres	BRIEF DESCRIPTION, LOCATION, ETC. (Not Warranted)
13104 Sept 30, 1986	Riddle	Reid Carlton etal			Inc. The Smith Co. of Greenville	1277	30	}	Lot 17 Laneewood Dr. Pineforest
" " 14764 Oct 10, 1986	"	Barbara etal H. etal			" Independent Properties Inc	1277	30		
17521 Oct 30, 1986	"	Harvard etal Diamond etal			Richard O. Kuehne etal	1279	591	}	Lot 29 Wellington Green
" " 25625 Dec 18, 1986	"	Alice C. etal			" " " "	1279	591		
29390 Jan 13, 1987	"		Jerry E + Shirley J.	Wallace	Billy Kathryn Stafford	1283	671	10	acres Old Buncombe Rd.
32533 Feb 9, 1987	"	H. etal Harvard			Glenridge Properties	1286	231		Lot 66 Walker's Crossing Place, sec 2
35581 Mar 3, 1987	"			Sammy L.	Independent Properties, Inc Lillian W. Freeland etal	1288	37		Lot 3 Stallings Rd, Wedgewood Sec 2 Victor Monaghan Co. Lot 2 Carolina Ave.
46885 May 1, 1987	"		Drinard Jay		Susan Hubbard	1297	866		Lot 68 Shannon Terrace
50847 May 21, 1987	"	Cop Claire			AKA Peggy Cop Margaret Carter Cop	1295	464		Pomer g attorney
55089 June 11, 1987	"	Herbert E. etal			Ernest A. Stuart etal	1297	217		Lot
" " 55088 June 11, 1987	"	Anne Y. etal			" " " "	1297	217		
56613 June 19, 1987	"	Herbert E. etal			Herbert E. Riddle etal	1297	216		2 Lots Woodland way
57169 June 23, 1987	"	Gene S	+ Sherry B		Larry W. Essick	1297	773		Lot 19 Eastdale, Mauldin Dr. East
	"	Clair Cop			Margaret C. Cop	1298	62		PT Lot 41 + Lot 40 Augusta

REVERSE or GRANTEE Index to Deeds — Greenville County, S. C.

REG. U. S. PAT OFFICE *Chas McCott* County Indexes Since 1888 An Identifying Trade Mark

Open at Proper Tab according to First Letter or Letters of Name and refer to Buff Sub-Index sheet for page reference.

COTT FAMILY NAME INDEX No. 75 © 1949
MADE BY THE COTT INDEX COMPANY, COLUMBUS, OHIO
SOLD BY PHOTO COPY SUPPLY, MAULDIN, S. C.

FILE NUMBER DATE OF RECORD	GRANTEES FAMILY NAMES	GIVEN NAMES ABCDEFGH	GIVEN NAMES IJKLMNO	GIVEN NAMES PQRSTUVWXYZ	GRANTORS	BOOK	PAGE	No. of Acres	BRIEF DESCRIPTION, LOCATION, ETC. (Not Warranted)
2303 July 14, 1987	Riddle			Mabel L.	William M. Riddle	1299	706		Power of attorney
2304 July 14, 1987	"			William M.	Mabel L. Riddle	1299	712		Power of attorney
25705 July 31, 1987	"	Faye J.			Oline W. Childers	1301	367		Lot 7 Sempsey Hgts.
6214 Aug 3, 1987	"				Penelope Riddle Brothers Bldrs Inc	1301	626		Lot 82 Lanford St.
"	"			Wallace A.	" " "	1301	626		
7889 Dec 3, 1987	"	Harvard	Z. etal		Independent Properties Inc	1302	405		Wedgewood Place Lot 4 Stallings Rd. Sec 2
7888 Dec 3, 1987	"	Harvard	Z. etal		Independent Properties Inc	1302	406		Wedgewood Place Lot 5 Stallings Rd. Sec 2
2368 Sept 6, 1987	"			Wallace W. III	Dunridge Properties	1304	704		Lot 16 Walker Crossing
25031 Sept 28, 1987	"	Andrea J	+	Thaddeus	J. Palmer Brown	1306	52		Lot 11 Forestdale Dr.
26606 Dec 7, 1987	"	Douglas			Nettie Ruth Riddle	1312	270		Power of attorney
26607 Dec 7, 1987	"	Douglas			J. Lewis Riddle	1312	274		Power of attorney
26605 Dec 7, 1987	"			Nettie Ruth	J. L. Riddle	1312	268		Less 4.1 acs + 4.2 acres Int Lot Park Shoals Rd.
27127 Dec 10, 1987	"			Penelope	Indy J. Vatharian	1312	570		Dr Walker Crossing Int lot 16 Cr. McCray pt + Chancel
27126 Dec 10, 1987	"			Wallace etal	Dunridge Properties	1312	580		Lots 10, 11, 12 Walker Crossing
27797 Dec 15, 1987	"			Robert A.	First Fed St & Assoc of C	1312	908		Lot 139 King Mountain
"	"			etal	" " "	1312	908		aka Canebrake 1
"	"			Pamela L.	" " "	1312	908		

REVERSE or GRANTEE Index to Deeds — Greenville County, S. C.

REG. U. S. PAT OFFICE *ChamCott* County Indexes Since 1888 An Identifying Trade Mark

Open at Proper Tab according to First Letter or Letters of Name and refer to Buff Sub-Index sheet for page reference.

COTT FAMILY NAME INDEX No. 75 © 1949
MADE BY THE COTT INDEX COMPANY, COLUMBUS, OHIO
SOLD BY PHOTO COPY SUPPLY, MAULDIN, S. C.

()

FILE NUMBER DATE OF RECORD	GRANTEES FAMILY NAMES	GIVEN NAMES ABCDEFGHIJ	GIVEN NAMES JKLMNO	GIVEN NAMES PQRSTUVWXYZ	GRANTORS	BOOK	PAGE	No. of Acres	BRIEF DESCRIPTION, LOCATION, ETC. (Not Warranted)
30078 Dec 31, 1987	Riddle		G.		Rosa Lee Hart	1314	257		Power of Attorney
33390 Jan 29, 1988	"	Gene G. + J. H.		etal	Co. Inc. Geometric Tool + Machine	1316	157	3.16	Jack Shoals Rd. Groves Pt. Acres on West Georgia Rd
33834 Feb 2, 1988	"			A. Wallace	King Acres, Inc.	1316	423		"King Acres" Lot 13 Bent Creek Dr.
43548 Apr 11, 1988	"			Thomas M.	David Luethy	1321	602		North Gardens Lot 15 North Garden Circle
47058 May 2, 1988	"			etal	Artistic Builders Inc.	1323	728		Lot 222 Hunters Woods Sec
"	"			Joseph C.	"	"	"		2 ph 1
"	"			Mary L.	"	"	"		
50777 May 18, 1988	"			Lorenda	Randall L. Morrison	1325	639		Lot 2, Coral Pointe
52320 May 27, 1988	"	Ann L.			Robert T. William Fred Barnett	1326	407		July Sec 2, S'ville Lot 107 Westwood South
52598 June 2, 1988	"				Selena J. Valentine Brothers Bldg	1327	133		Lot 53 Holly Trace Sec 1
58498 June 3, 1988	"			Janie L. + Richard L.	Alvin E. Smith	1329	974		Bond for title 2.1 ac.
2499 July 14, 1988	"			Kathie	Edna Bates Newton	1331	781	0.32	Acres & c Hwy 186 Bates
18913 Oct 10, 1988	"			Julie + Ronald	C. Gerald Stroud	1340	669		Bond for title Lot 1
22194 Nov 3, 1988	"			James	Jo Anne H. Gilliam	1343	171		Lot 14 Chestnut Hills # 1
27497 Dec 8, 1988	"	Betty Lou			Greenville County Probate Judge	1346	425		Coservatorship # 88 GC 2300056
27786 Dec 12, 1988	"			Pennelope S.	Wallace A. Riddle	1346	406		Lot 10, Walker's Crossing
29991 Dec 27, 1988	"			Janet P. + Steven L.	Brothers Enterprises, Inc.	1348	51		Ph 1 Lot 6 High Meadow Ests

REVERSE or GRANTEE Index to Deeds — Greenville County, S. C.

REG. U. S. PAT. OFFICE *Chas. McCall* County Indexes Since 1888 An Identifying Trade Mark

 Open at Proper Tab according to First Letter or Letters of Name and refer to Buff Sub-Index sheet for page reference.

COTT FAMILY NAME INDEX No. 75 © 1949
MADE BY THE COTT INDEX COMPANY, COLUMBUS, OHIO
SOLD BY PHOTO COPY SUPPLY, MAULDIN, S. C.

FILE NUMBER DATE OF RECORD	GRANTEES FAMILY NAMES	GIVEN NAMES ABCDEFGHIJ	GIVEN NAMES JKLMNO	GIVEN NAMES PQRSTUVWXYZ	GRANTORS	BOOK	PAGE	No. of Acres	BRIEF DESCRIPTION, LOCATION, ETC. (Not Warranted)
2590 Jan 18, 1989	Riddle	Ada			see Marie J. Wright Marie J. Peace	B50	479		Lot 13, Regan Ave Silverleaf Sec 7
4003 Jan 27, 1989	"		Kathryn	Philip J.	Mapwell Builders Inc. etal	1351	298		Lot 4 Crosswinds Way
17979 Apr 26, 1989	"	Angela Palk Jr.			George A. Baker	1360	67		Lot 76 Jamestowne II see Deed Bk 1195 pg 727
28059 June 28, 1989	"	Herbert E.			William J. Rucker	1365	938		Caroline Deed Lot 31 Riley Rd. Riley Estates see Deed Bk 1340 pg 669.
35735 Aug 14, 1989	"		Lynn Julie	Ronald E.	A. Gerald Stroud	1370	238		Cancellation of Bond for Title Dr. Thernwood Acres
37639 Aug 23, 1989	"	Jurman B.	Jr. P.R.		Estate of Jurman B. Riddle Sr. By P.R.	1371	108		Deed of Distribution Lot 106 Merrywood Hills
43395 Sept 27, 1989	"		Janet P.	Steven L.	Bette M. Riddle etal	1374	345		Lot 32 McDonald St. North
148048 Oct 24, 1989	"			Selena	Robert H. McAlister	1377	101		Parcel Reg.
49573 Nov 1, 1989	"		Kary Linda		James R. Lozier etal	1377	955		Unit 56 Parkview Hazy Prop Creststone Commons
51865 Nov 16, 1989	"		Jay Vinard		Jameson Construction Inc. etal	1379	690		Lot 35 Summit Dr. Sec 3 Englewood Estates
55317 Dec 8, 1989	"			Ray Timothy	Michael J. Smith	1381	911		Lots 489 + 490 Sec 10.
56489 Dec 15, 1989	"	Beboet Barbara			Betty Baldwin Beboet	1382	682		Amable Power of Attorney St. Judson Mills Village
56813 Dec 19, 1989	"		Wayron Jr.	James	Estate of James Wayron Riddle Sr. By P.R. James E. Madden	1382	899		Deed of Distribution Lot 89 Eleventh reserved easement
56886 Dec 19, 1989	"			etal Selena J.	By P.R. Timothy E. Madden Lari Mizhir	1382	975		Lot 42 Kellett Park Dr. also