

INDIRECT or GRANTEE Index to Deeds — Greenville County, S. C.

REG. U. S. PAT. OFFICE *Chas. McCall* County Indexes Since 1888 An Identifying Trade Mark

Open at Proper Tab according to First Letter or Letters of Name and refer to Buff Sub-Index sheet for page reference.

COTT FAMILY NAME INDEX No. 75 © 1949
MADE BY THE COTT INDEX COMPANY, COLUMBUS, OHIO
SOLD BY WALKER, EVANS & COGSWELL CO., CHARLESTON, S.C.

(A)

FILE NUMBER DATE OF RECORD	GRANTEES FAMILY NAMES	GIVEN NAMES ABCDEFGHIJ	GIVEN NAMES JKLMNO	GIVEN NAMES PQRSTUWXYZ	GRANTORS	BOOK	PAGE	No. of Acres	BRIEF DESCRIPTION, LOCATION, ETC. (Not Warranted)
16620 Jan. 14, 1975 17097	Shaw				Richard L. Spadafora	1013	110		"Dreapel Terrace" Lot 76 Kimberly Lane + Valerie Mr. "Liberty Park"
Jan. 20, 1975 18178	"			W. E., Inc	William B. Sykes, Jr.	1013	325		Pt. Lot 26 Con. Amelia Lane Vicinity of "Kingsgate Sec II"
Feb. 3, 1975 18344	"				Piedmont Land Co., Inc	1014	134		Lot 120 Con. "Kingsgate" Sec. II "Crosk Green Gardens"
Feb. 5, 1975 18550	"			W. E., Inc	Neil J. R. Harvey	1014	234		Lot 16 Ravenwood Ln. 291 By-Pass
Feb. 7, 1975 18312	"				Alma B. Green	1014	405		Lease & Option Agree. Lot 2 Blk. 2 Kingsgate, Sec II
Feb. 11, 1975 20480	"				Piedmont Land Co., Inc	1014	226		Lot 21 "Kingsgate" Sec. II "College Hts." Butler Tr.
Mar. 5, 1975 20595	"	Claude J.			Charles Hopkins	1015	298		Lots 99 + 100 Auburn Circle Circle, "Kingsgate"
Mar. 6, 1975 22566	"				Piedmont Land Co., Inc (Formerly Carolyn Bolivar)	1015	348		Lot 145 Sec. II "Kingsgate"
Apr. 1, 1975 22688	"				Carolyn Jo. Dawson	1016	165		"Homeside Ave." Lot 10 Homeside Ave.
Apr. 2, 1975 24340	"	Harold E.			Chanticleer Real Est. Co.	1016	281		Sec. II Lot Lowndes Lane "Chanticleer"
Apr. 21, 1975 24426	"	Bobby Joe			Eve Jo V. Shaw	1017	80		Sanmington Tr. Int. Lot 11 Shubuta Dr.
Apr. 22, 1975 25711	"			Bledsoe, Inc.	Piedmont Land Co., Inc	1017	138		II "Kingsgate" Lot 137 "Kingsgate" Sec. II
May 1, 1975 26347	"				Harold W. Minter	1017	211		"Kingsgate" Lot 31 "Kingsgate" Sec. II
May 13, 1975 27216	"				Piedmont Land Co., Inc land + admin.	1018	175		"Kingsgate" Lot 62 "Kingsgate" Sec. II
May 22, 1975 28081	"	R. Gwendolyn			Marion W. Joe, Jr., et al	1018	667		Christine Mr. Lot 156 "Chevy Chase"
May 30, 1975	"				J. R. Elgin, et al	1019	78		Lot 27 "Giville Tr." Chambers St. "Elizabeth"

INDIRECT or GRANTEE Index to Deeds — Greenville County, S. C.

(A) REG. U. S. PAT. OFFICE *Chas. McCott* County Indexes Since 1888 An Identifying Trade Mark

Open at Proper Tab according to First Letter or Letters of Name and refer to Buff Sub-Index sheet for page reference.

COTT FAMILY NAME INDEX No. 75 © 1949 MADE BY THE COTT INDEX COMPANY, COLUMBUS, OHIO SOLD BY WALKER, EVANS & COGSWELL CO., CHARLESTON, S.C.

FILE NUMBER DATE OF RECORD	GRANTEES FAMILY NAMES	GIVEN NAMES ABCDEFGHIJ	GIVEN NAMES JKLMNO	GIVEN NAMES PQRSTUVWXYZ	GRANTORS	BOOK	PAGE	No. of Acres	BRIEF DESCRIPTION, LOCATION, ETC. (Not Warranted)
29753 Jan 11, 1915	Shaw				Jack E. Bledsoe, Inc. M. R. Lane, Jr. et al	1019	733		
30570 June 23, 1915	"				Jack E. Bledsoe, Inc. Pebble Creek, Rtd. 2 et al.	1020	292		Spindle Horse Farms Lots 175, 176, 136 + 95
1137 July 1, 1915	"				Jack E. Bledsoe, Inc. Lattice W. Co. et al.	1021	297		"
1021 July 8, 1915	"				Jack E. Bledsoe, Inc. et al.	1021	77		"
3147 Aug 5, 1915	"	Mae + Edna			John M. Flynn Co. et al	1022	210		Lot 17 et. lot 18 "Deven, Ohio"
4324 Aug 13, 1915	"				Larry G. Bledsoe, Inc. M. Graham Proffitt et al.	1022	795		Lot 65 E. Indians Trail "Deven Ohio"
4324 Aug 18, 1915	"				Larry G. Bledsoe, Inc. M. Graham Proffitt et al.	1022	796		Lot 41 E. Woodburn Dr. "Deven Ohio"
4324 Aug 18, 1915	"				Larry G. Bledsoe, Inc. M. Graham Proffitt et al.	1022	797		Lot 67 E. Indians Trail "Deven Ohio"
5312 Sept 2, 1915	"				Jack E. Bledsoe, Inc. Robert D. Wellborn et al.	1023	561		"Deven Ohio" Lot 10 Forestville Dr.
5313 Sept 2, 1915	"				Jack E. Bledsoe, Inc. Robert D. Wellborn et al.	1023	562		Lot "Bodony Spring East." Lot 21 Forestville Dr.
6314 Sept 3, 1915	"				Larry G. Bledsoe, Inc. Charles R. Goss, Jr. et al.	1023	794		Lot 95 Peace Forest, Inc. Lot 151 Peace Forest, Inc.
6330 Sept 3, 1915	"		W.E.		Ruby A. Jeffers et al. Prs. of Carolina Forest. Mgmt. Co. et al.	1023	795		Lot 157 Peace Forest, Inc. et al. "Pebble Creek" Phase I
7337 Sept 12, 1915	"				Jack E. Bledsoe, Inc. Pebble Creek, Rtd. 2 et al.	1024	171		Lot 42 Woodburn Dr.
7340 Sept 16, 1915	"				Larry B. Bledsoe, Inc. Maurice Carroll Atkins, et al.	1024	384		Lot 54 6 Dukeland Dr. Station Home 77.
7340 Sept 18, 1915	"				Larry B. Bledsoe, Inc. Thomas R. Hall et al. Prs. of Carolina Forest Management Corp.	1024	382		Lot 18 et. lot 19 + 20 near Iron "Pebble Creek" Phase I
7340 Sept 22, 1915	"				Jack E. Bledsoe, Inc. Pebble Creek, Rtd. 2 et al. et al.	1024	500		Lot 35 Woodburn Dr.

INDIRECT or GRANTEE Index to Deeds — Greenville County, S. C.

REG. U. S. PAT. OFFICE *Chas. M. Cott* County Indexes Since 1888 An Identifying Trade Mark

Open at Proper Tab according to First Letter or Letters of Name and refer to Buff Sub-Index sheet for page reference.

COTT FAMILY NAME INDEX No. 75 © 1949
MADE BY THE COTT INDEX COMPANY, COLUMBUS, OHIO
SOLD BY WALKER, EVANS & COGSWELL CO., CHARLESTON, S.C.

(B)

FILE NUMBER	DATE OF RECORD	GRANTEES FAMILY NAMES	GIVEN NAMES ABCDEFGHIJ	GIVEN NAMES JKLMNO	GIVEN NAMES PQRSTUVWXYZ	GRANTORS	BOOK	PAGE	No. of Acres	BRIEF DESCRIPTION, LOCATION, ETC. (Not Warranted)
8104	Sept 25, 1915	Shaw		Blders, Inc.	Jack E.	Jack E. Shaw	1024	792		"Wellington Green" Lot 24 Marlborough Lane
9160	Oct 6, 1915	"			John R.	Hubert D. Cuyler et al.	1025	331	.83	Acc. Oakdown Tp.
10078	Oct 15, 1915	"		Blders, Inc.	Jack E.	Ruthen R. Dickey et al.	1025	822		Lot Sherman Lane
11237	Oct 26, 1915	"			Jack E. Shaw, Inc.	Jack E. Shaw	1026	401		Lot 25 Marlborough Lane, Washington
11228	Oct 28, 1915	"			Jack E. Shaw, Inc.	Jack E. Shaw	1026	403		Lot 25 Marlborough Lane Dr. "Kingsgate"
11227	Oct 28, 1915	"			Jack E. Shaw, Inc.	Piedmont Land Co., Inc. Now Elizabeth R. Bridge	1026	409		Lot 40 East Railroad Middle
12396	Nov 10, 1915	"			Larry G. Blders, Inc.	Elizabeth R. March	1027	32		Lot 95 Dec. 15 Woodside
12726	Nov 12, 1915	"			Larry G. Blders, Inc.	Jimmey S. Murden et al.	1021	201		See 1021 + 1022 + 1023 + 1024
14252	Dec 1, 1915	"			Jack E. Blders Inc.	Charles E. Stewart	1027	915	1.54	acc. Brown Road Sec. III Mauldin
16556	Dec 29, 1915	"			Jack E. Blders, Inc.	William A. Wood, et al.	1029	420		Lot 150 Carmel Ct. "Hillsborough"
16950	Jan 2, 1916	"			Jack E. Blders, Inc.	Jack E. Shaw	1029	729		Consecutive Deeds "Kingsgate" Sec III original subd 922 of 1916 Lot 101 Dornington Dr. + Triverton Dr.
20073	Feb 6, 1916	"			Jack E. Blders, Inc.	Michael Stolp, et al.	1031	328		House Prop. Kingsme Unit 3-C Briarcrest Cond.
21036	Feb 19, 1916	"	Gary Lee	Wanda		4-D Builders Corp.	1031	784		"Oakwood Acc" Lot 24 Oakwood Ave
22716	Mar 9, 1916	"			Larry G. Blders, Inc.	E. J. Bagwell, et al.	1032	731		"Cedar Vale" Lot 57 Stragley Terrace
23480	Mar 16, 1916	"			Jack E.	Sturton N. Belmont	1033	106		"Orchard Acc" Butler Tp. Lot 97 Watson Rd. Blk B
23481	Mar 16, 1916	"			Jack E. Blders, Inc.	Sturton N. Belmont	1033	107		"Orchard Acc" Butler Tp. Lot 95 Watson Rd. Blk B

INDIRECT or GRANTEE Index to Deeds — Greenville County, S. C.

5
(B) REG. U. S. PAT. OFFICE *Chas. McCott* County Indexes Since 1888 An Identifying Trade Mark

Open at Proper Tab according to First Letter or Letters of Name and refer to Buff Sub-Index sheet for page reference.

COTT FAMILY NAME INDEX No. 75 © 1949
MADE BY THE COTT INDEX COMPANY, COLUMBUS, OHIO
SOLD BY WALKER, EVANS & COGSWELL CO., CHARLESTON, S.C.

FILE NUMBER DATE OF RECORD	GRANTEES FAMILY NAMES	GIVEN NAMES ABCDEFGH	GIVEN NAMES IJKLMNO	GIVEN NAMES PQRSTUVWXYZ	GRANTORS	BOOK	PAGE	No. of Acres	BRIEF DESCRIPTION, LOCATION, ETC. (Not Warranted)
24580 Nov 20, 1976	Chaw	Mae Arnie			A. A. Brockman	1033	723	0.84	Butler Tp. Lee Lane Dr.
24723 May 29, 1976	"		Bldr. Inc.	Larry B.	Ruby R. Pitts, et al	1033	779		"Woodside Mills" Sec C Lot 68 E. Seventh St.
25342 Apr 2, 1976	"			Jack E.	Jimmy J. Stephens et al	1034	74		"Pinehurst" Pt. Lot 11 Pinehurst Dr.
27488 Apr 26, 1976	"			Larry B. Bldr.	Kenneth W. Thompson	1035	241		Sec C. "Pinehurst" Lot 12 + Pt. Lot 11 Pinehurst Dr.
28642 May 6, 1976	"			Mardie	Clarence W. Bahlander	1035	885		Contract Agreement Mantith "i. Mantith Hgt."
30405 May 24, 1976	"			Larry B. Builder, Inc.	John C. Special, et al	1036	808		Pt. lot 9 on Merwin Ct. Pt. lot 1 + 2 on Merwin Dr. Chicks app p lots 1 + 2 on Merwin Rd. + lots 24, Prop. J. J. Greenman
30519 May 20, 1976	"			W.E.	Palmetto Developers, Inc. et al in part for base James Eisenman	1036	937		lot 11 Brockman Ave. "Ethel G. Perry Est."
30890 May 28, 1976	"			Larry J. Bldr. Inc.	Robert Shannon Eisenman et al.	1037	62		lot 10 Doolingon Ave Pt. lot 10 on Merwin Rd.
31335 Jun 2, 1976	"			Larry J. Bldr. Inc.	Donald E. Good et al.	1037	303		lot 10 Doolingon Ave Pt. lot 10 on Merwin Rd.
33825 June 25, 1976	"	Emory W.	Louis E.	Jack B.	Daniel M. Smith et al.	1038	307		lot 10 on Merwin Rd.
344 July 1, 1976	"			Jack B.	Ella K. Shum	1038	442		lot 10 on Merwin Rd.
35219 Aug 24, 1976	"			Mary C.	"	1038	442		lot 10 on Merwin Rd.
35219 Aug 24, 1976	"			Jack E.	Wm. J. Mathis et al.	1039	7		lot 10 on Merwin Rd.
37303 Sept. 13, 1976	"			Larry B. Bldr. Inc.	Robert D. Farvia et al.	1041	771		Sec. III lot 42 Wade Hampton Gardens
	"			W.E.	Larry J. Chaw Bldr. Inc.	1042	922		lot 42 Wade Hampton

INDIRECT or GRANTEE Index to Deeds — Greenville County, S. C.

5
(C)

REG. U. S. PAT. OFFICE *Chas. McCarty* County Indexes Since 1888 An Identifying Trade Mark

Open at Proper Tab according to First Letter or Letters of Name and refer to Buff Sub-Index sheet for page reference.

COTT FAMILY NAME INDEX No. 75 © 1949
MADE BY THE COTT INDEX COMPANY, COLUMBUS, OHIO
SOLD BY WALKER, EVANS & COGSWELL CO., CHARLESTON, S.C.

FILE NUMBER DATE OF RECORD	GRANTEES FAMILY NAMES	GIVEN NAMES ABCDEFGHIJ	GIVEN NAMES JKLMNOPQ	GIVEN NAMES RSTUVWXYZ	GRANTORS	BOOK	PAGE	No. of Acres	BRIEF DESCRIPTION, LOCATION, ETC. (Not Warranted)
10346 Oct. 14, 1976	Shaw				Larry G. Bledsoe, Inc. David N. Batson ^{et al.}	1044	568		"Hollyvale" lot 22 Woodberry Way Village
11476 Oct. 26, 1976	"				Jack E. Shaw, Bledsoe	1045	148		Strip, Wade Hampton
11926 Nov. 1, 1976	"	Betty S.			Robert R. Benjamin D. Jitto ^{et al.}	1045	419		"Old. Wakewood" lot 35 Balcome Blvd
14103 Nov. 22, 1976	"				Jack E. Bledsoe, Inc. Jack E. Shaw	1046	580		Sec. II "Botany Woods" at lot 368 Botany Rd. Old
14384 Nov. 24, 1976	"				W.E., Inc. Columbus Dean Kennett ^{et al.}	1046	842		lot 3 Ragon Dr. Mt. View
14718 Nov. 30, 1976	"				Jack E. Bledsoe, Inc. Ryan D. Mitchell ^{et al.}	1047	44		Sec. III lot 38 Edwards Forest
15302 Dec. 6, 1976	"				W.E. Mrs. Rucia H. Green	1047	356		tract W.E. Shaw line prop
15569 Dec. 9, 1976	"				+ Cannon Co. a S.C. pts. Jack E. Shaw	1047	622		lot Pleasantburg Dr.
15927 Dec. 13, 1976	"				Louise J. + Richard N. Cone Mills Corporation	1047	840		Genl Ridge" lot 24 Strand Ct. "partin" (Poinsett Hwy.)
16418 Dec. 17, 1976	"				Jack E. James E. Shackleton	1048	38	2.81	Geo. U.S. Hwy. 25 + 276
18879 Jan. 14, 1977	"				Larry G. Bledsoe, Inc. Thomas O. Hammett	1049	717		prop. TP lot, E. Lee Rd Chick
18881 Jan. 14, 1977	"				Larry G. Bledsoe, Inc. Ruby Fox Barrett	1049	718		lot 38 Shamrock Ave.
18880 Jan. 14, 1977	"				Larry G. Bledsoe, Inc. Daniel J. Sanders ^{et al.}	1049	719		Westernwood Sec. IV Sville Austin lot 540, Chuckwood Dr.
22360 Feb. 24, 1977	"				Larry G. Bledsoe, Inc. W. N. Leslie, Inc.	1051	563		lot 166 + 167 "Cedar Vale" Rd. "Ecole Ave."
22796 Feb. 28, 1977	"				Larry G. Bledsoe, Inc. Phoebe C. Sughay ^{et al.}	1051	794		lot 1 + Strip Job Shaul
28758 Apr. 26, 1977	"	Betty H. + Miller J.			Larry G. Bledsoe, Inc. Jack E. Shaw, Mrs.	1055	335		"Kingsgate" Sec. II lot 13 Swinton Circle

INDIRECT or GRANTEE Index to Deeds — Greenville County, S. C.

5
(C)

REG. U. S. PAT. OFFICE *Chas McCott* County Indexes Since 1888
An Identifying Trade Mark

Open at Proper Tab according to First Letter or Letters of Name and refer to Buff Sub-Index sheet for page reference.

COTT FAMILY NAME INDEX No. 75 © 1949
MADE BY THE COTT INDEX COMPANY, COLUMBUS, OHIO
SOLD BY WALKER, EVANS & COGSWELL CO., CHARLESTON, S.C.

FILE NUMBER DATE OF RECORD	GRANTEES FAMILY NAMES	GIVEN NAMES ABCDEFGHIJ	GIVEN NAMES JKLMNO	GIVEN NAMES PQRSTUVWXYZ	GRANTORS	BOOK	PAGE	No. of Acres	BRIEF DESCRIPTION, LOCATION, ETC. (Not Warranted)
32192 May 25, 1977	Shaw			Inc. Larry G. Bldrs.	Richard E. Shaw	1057	219		Pt. Blk. B Melville Land Co. lot 5 & pt. lot 7 Burdette
32415 May 26, 1977	"			Inc. Larry G. Bldrs.	Mary C. Deal	1057	353		lot 1 Burdette Dr.
32785 May 31, 1977	"			Minor Michael	Hamlin Beattie, III	1057	580		Daywood Manor Pt. lot 11 Hemlock Dr.
34826 June 16, 1977	"			Larry G. Bldrs. Inc.	Norman C. Allen	1058	679		"Lynwood Extn." Lot 5 Islands Inc.
36418 June 30, 1977	"			Larry G. Bldrs. Inc.	John B. Astley, Jr. ^{et al}	1059	613		Lot 18 Pine Forest Sec II Augusta, Ga.
628 July 7, 1977	"			Larry G. Bldrs., Inc.	Elizabeth Louise	1060	42		lot 133, Patton Dr. S.C. Hwy 211 (N Pleasantburg Dr.)
857 July 8, 1977	"			Jack E., et al	Lawrence E. McNeil	1060	140		Cont 505 title, lot W. Side
1875 July 18, 1977	"			Jack B.	J. E. Shaw, Jr.	1060	761		Lot 3 & Pt. Lot 2
2482 July 22, 1977	"			W. E.	Martin L. Tooke, Sr.	1061	41		Int. lot Cannon Rd.
2464 July 22, 1977	"			Larry G. Bldrs. Inc.	Gerald Gene Kilstrap	1061	49		Lot 5 Franklin Rd.
3880 Aug 4, 1977	"			Larry G.	S. V. Vernon	1061	873		"Fairfield Acc. Sec. II Lot 15 Sermann Dr.
4150 Aug 8, 1977	"			William E.	Commercial Credit Plan.	1062	28		Broadleaf Forest Lot 12 Forrestwood Dr.
6833 Aug 31, 1977	"	Robbie D.		Larry G.	Kenneth F. Williams	1063	303		Lot 21 "Blue Mt. Park" Ridge St. "Staunton Ct."
7442 Sept 6, 1977	"			Larry G. Bldrs. Inc.	Charles Richard King, ^{et al}	1064	217		Lot 14, cov. Staunton Ct. &
8830 Sept 19, 1977	"			Larry G. Bldrs. Inc.	Mildred S. Matthew	1065	24		Lot 11 Blk. 11 Florida Inc. Highland
13858 Oct 5, 1977	"			Jack E.	Carolina Rentals, Inc.	1066	274	.344	aco. Cushman Dr.

INDIRECT or GRANTEE Index to Deeds — Greenville County, S. C.

REG. U. S. PAT OFFICE *Chas. McCatt* County Indexes Since 1888 An Identifying Trade Mark

Open at Proper Tab according to First Letter or Letters of Name and refer to Buff Sub-Index sheet for page reference.

COTT FAMILY NAME INDEX No. 75 © 1949
MADE BY THE COTT INDEX COMPANY, COLUMBUS, OHIO
SOLD BY WALKER, EVANS & COGSWELL CO., CHARLESTON, S.C.


FILE NUMBER	DATE OF RECORD	GRANTEES FAMILY NAMES	GIVEN NAMES ABCDEFGHIJ	GIVEN NAMES JKLMNOPQ	GIVEN NAMES RSTUVWXYZ	GRANTORS	BOOK	PAGE	No. of Acres	BRIEF DESCRIPTION, LOCATION, ETC. (Not Warranted)
17395	Dec. 6, 1977	Shaw		Marie		Dea. A. Smith	1069	707		"East Sunn. Add." Lot 287 Ridgeway Dr.
18324	Dec. 16, 1977	"	Helen B.			Slater Shaw	1070	367		Power of Attorney
18325	Dec. 16, 1977	"		Slater		Helen B. Shaw	1070	366		Power of Attorney
22059	Jan. 25, 1978	"		Larry H. Bldr. Inc.		Helen Williams Baldwin	1072	560		"Anderson St. Highlands" Lot 38 + 37 E. Welborn St.
24880	Feb. 23, 1978	"		Jack E.		Jack E. Shaw Bldr. Inc.	1074	96		Dec. 6 "Green Forest" Lots 43 + 44 Pinnacle Dr.
25358	Feb. 28, 1978	"		Marvin H.		Sec. of Housing + Urban	1074	443		"Vardney - Vale" Sec. 6 Lot 70 Hollyweal Dr.
25487	Mar. 1, 1978	"		Mitchell B. Willie M.		James F. Bradley	1074	527		Lot 24 Park Lane Terrace
30055	Apr. 11, 1978	"		Jack E.		Wheeler M ^c Intosh Shackleton,	1076	907		Lot Old Buncombe Rd.
32754	May 3, 1978	"		Larry H. Bldr. Inc.		John G. Floyd, Jr.	1078	518		Lot 71 E. Decatur St.
33094	May 8, 1978	"		Larry H. Bldr. Inc.		Alfred H. Knight, III et al	1078	773		"Mayfair Eats." Blk. D Lot 78 + pt. lot 69 Dutton Dr.
37755	Jan. 16, 1978	The	Corporation			Exp't. H. W. Harold E. Shaw S.L. Nat'l Bank of Ches.	1081	340		Lease Agreement
37950	June 16, 1978	"		Larry H. Bldr. Inc.		George F. Hooley, et al	1081	416		"Highland" Lot 13 Blk. S. D. Florida Ave. + Martin St. "Elizabeth Hgts."
38146	June 19, 1978	"		Larry H. Bldr. Inc.		James C. McCarson Now Carolyn P. Stovall Epps	1081	507		Lot 48 pt. lot 49 Cor. Green St.
1342	July 14, 1978	"	Graham D. + Melanee Kay			Carolyn P. Stovall	1083	135		Lot 7 Summitt Dr. Brook Glenn Rd. "Brook Glenn Dend."
7164	Sept. 1, 1978	"		Larry H. Bldr. Inc.		Thomas J. Rogers, et al	1086	662		Lot 61 Cor. Long Meadow Rd. + Valley
8195	Sept. 13, 1978	"		Larry H. Bldr. Inc.		James H. Brown	1087	228		Lot 382 Francon Ave. "Pleasant"

INDIRECT or GRANTEE Index to Deeds — Greenville County, S. C.

5

(D)

REG. U. S. PAT. OFFICE *ChesMott* County Indexes Since 1888 An Identifying Trade Mark

 Open at Proper Tab according to First Letter or Letters of Name and refer to Buff Sub-Index sheet for page reference.

COTT FAMILY NAME INDEX No. 75 © 1949
MADE BY THE COTT INDEX COMPANY, COLUMBUS, OHIO
SOLD BY WALKER, EVANS & COGSWELL CO., CHARLESTON, S.C.

FILE NUMBER DATE OF RECORD	GRANTEES FAMILY NAMES	GIVEN NAMES ABCDEFGHIJ	GIVEN NAMES JKLMNO	GIVEN NAMES PQRSTUVWXYZ	GRANTORS	BOOK	PAGE	No. of Acres	BRIEF DESCRIPTION, LOCATION, ETC. (Not Warranted)
8197 Sept. 13, 1978	Shaw			Larry H. Bldr. Inc.	Fred H. Willis, Jr. et al	1087	248		"Dukeland Park" Pt. lot 17 M ^e Makin Dr.
8194 Sept. 13, 1978	"			Larry H. Bldr. Inc.	Carolina Fed. D. + S. Assn.	1087	249		Lot 57 "Estr. of Sharon Park"
9237 Sept. 21, 1978	"			Mary Lou	Bettie Kathleen Shaw	1088	310		Power of Attorney
9236 Sept. 21, 1978	"	Bettie Kathleen			Mary Lou Shaw	1088	312		Power of Attorney
9235 Sept. 21, 1978	"			Larry H. Bldr. Inc.	an incorporator Corp Furman University Now Dimitroula Stokas Rlatia	1088	320		Land Co. "Blk. B" Lot 6 Burdette St. "Melville Forest" Sec. III
11902 Oct. 16, 1978	"			W. E.	Dimitroula Stokas a Pts.	1089	950		Lot 180 Rockmont Rd. "Lake Place" Devinger Place "Sec. V
13567 Oct. 31, 1978	"	Alan P.	+	Susan J.	Devinger Rd. Land Company	1090	957		Lot 12 44 pt. Lot 125 "Devinger South Forest E. etc."
14942 Nov. 13, 1978	"			Nancy R. + Robert E.	Michael H. Burton	1091	739		Lot 38 E. Belvedere Rd. E. etc."
17013 Dec. 5, 1978	"			Larry H. Bldr, Inc.	Mrs. Cecil Thomas	1093	164		Lot 111 Eisenhower Dr. "Fidmont Lantt Sp.
20325 Jan. 8, 1979	"			Larry H. Bldr, Inc.	Roy S. Davis, et al	1094	973		Lot 28 Barwood Cir. "Barwood" Pg. 211
21044 Jan. 16, 1979	"			W. E.	as Executors Dan H. Bull, et al	1095	453		9 Lots - For orig. see Deed Ab. 971
21042 Jan. 16, 1979	"			W. E.	William Roy Waldrop, et al	1095	465		Lot 17 Briston Dr Hills"
21041 Jan. 16, 1979	"			W. E.	Corrine D. Malone	1095	463		Lot 19 Ridgewood Dr. "Woodland Sec. I
23075 Feb. 8, 1979	"			Larry H. Builder, Inc.	Gertrude Softon	1096	689		Lot 105 + 121 "J. W. Poe Mfg. Co."
25479 Mar. 6, 1979	"	Elizabeth L. + James H.			Michael L. Pittman, et al Agency, Inc.	1097	883		Lot Crescent Dr. H. Inn Shopping Center "Chick Spas. Sp.
28264 Apr. 2, 1979	"			W. E.	Crain Real Estate + Insurance	1097	644		Unit 8 Artillery Rd. Hampton Village

INDIRECT or GRANTEE Index to Deeds — Greenville County, S. C.

KEYS PRINTING CO., GREENVILLE, S. C.

Open at Proper Tab according to First Letter or Letters of Name and refer to Buff Sub-Index sheet for page reference.

FILE NUMBER	GRANTEES	GIVEN NAMES	GIVEN NAMES	GIVEN NAMES	GRANTORS	BOOK	PAGE	No. of Acres	BRIEF DESCRIPTION, LOCATION, ETC. (Not Warranted)
DATE OF RECORD	FAMILY NAMES	ABCDEFGH	IJKLMNO	PQRSTUVWXYZ					
28579 Apr. 3, 1979	Shaw		Lydia R.		Sara A. Patton	1099	799		Lot 42 Fork Rd. "Friendship Hgts" Eats.
29533 Apr. 11, 1979	"		Larry H. Bldr. Inc.		William F. Hendrix, Jr. et al	1100	319		Lot 25 Carolina St. "Oxford"
29915 Apr. 16, 1979	"		Larry H. Bldr. Inc.		Walter J. Parkis	1100	584		Lot Wilton St.
33049 May 11, 1979	"		Minor Michel		Minor Herndon Michel	1102	373		Pt. 11 Hemlock Dr. "Rosewood Manor"
36160 June 6, 1979	"		Jack E. Bldr., Inc.		Thomas H. Fuduric, et al	1104	220		Lane Pt. lot 25 "Wellington Green" Malbarn
3045 July 26, 1979	"		Jack E.		Rock Hill National Bank	1107	843		Assignment of Lease
4492 Aug. 7, 1979	"		Jack E.		Wheeler M. Shackleton	1108	746	12.3	Acc. Old Buncombe Rd. Also
5526 Aug. 15, 1979	"		Larry H. Bldr. Inc.		Ruby Smith Kennedy	1109	443		F.W. Poe Sec. I Lot 50 (#37) First Ave. Village Home
7978 Sept. 5, 1979	"		Marie		Charles G. Maxwell	1110	803		Lot Woodside Ave. Judson
8655 Sept. 11, 1979	"		Larry D. Bldr. Inc.		Robert Michael Nollinger et al	1111	170		F.W. Poe mfg. Co. Sec. I Lot 148 (#35) South Ave.
8657 Sept. 11, 1979	"		Larry D.		Maurice Carroll Albina et al	1111	172		"Brookwood Forest" Sec. II Lot 64 Wintergreen Lane
9270 Sept. 17, 1979	"		Larry Glen, Jr.		Carlos J. Belcher et al	1111	706		Mill Village Sec. I Lot 80 South St. Judson
9842 Sept. 21, 1979	"		Larry H. Bldr., Inc.		Formerly Shelby Jean Fione	1112	6		"Elizabeth Hgts." Hillside Tp. Lot 57 Chandler St. + Martin St.
9843 Sept. 21, 1979	"		Larry H. Bldr. Inc.		G. H. Hawkins, et al	1112	7		Lot 104 Judson Mill Village
"	"		"	"	"	1112	7		Sec. VI Also Lot 237 Seventh Ave.
9840 Sept. 21, 1979	"		Larry H. Bldr. Inc.		Marion Hurst, Jr. et al	1112	13		"Pee Mill Village" Sec. I "Oxford Eats." Hillside Tp. Pt. Lots 3+4 Stanton Bridge Rd.

INDIRECT or GRANTEE Index to Deeds — Greenville County, S. C.

5

(E)

KEYS PRINTING CO., GREENVILLE, S. C.

☞ Open at Proper Tab according to First Letter or Letters of Name and refer to Buff Sub-Index sheet for page reference.

FILE NUMBER DATE OF RECORD	GRANTEES FAMILY NAMES	GIVEN NAMES ABCDEFGH	GIVEN NAMES IJKLMNO	GIVEN NAMES PQRSTUVWXYZ	GRANTORS	BOOK	PAGE	No. of Acres	BRIEF DESCRIPTION, LOCATION, ETC. (Not Warranted)
10199 Sept. 25, 1979	Shaw		Larry G.	Bldr. Inc.	James Lake Elgin ^{et al}	1112	218		St. Stone Ests. Lots 4, 5 & 6 Blk. F. Shuid
11728 Oct. 8, 1979	"	Elizabeth +	James H.		W. D. Yarborough	1113	157		Lot 40 Fanneden Woods Sec. VII Mauldin "Buncombe Park"
14177 Oct. 26, 1979	"	Daniel E.		+ Wilma A.	Greenville County	1114	350		Quit-claim Lot N. Haven Dr. Forest Ests."
14022 Oct. 26, 1979	"			Robert E.	Nancy R. Shaw	1114	313		Lot 38 E. Belvedere Rd. "South "Belle Meade"
14933 Nov. 1, 1979	"			at al Larry H.	Homer J. Neill	1114	783		Lot 37 Brook Forest Drive "Sherwood Forest"
16194 Nov. 13, 1979	"			Trusted Margaret E.	Leonard E. Williams et al	1115	519		Pl. Lot 198 Nottingham Rd. Hills"
19225 Dec. 11, 1979	"		Larry H.	Builder, Inc.	George A. Brown Insurance Agency, Inc.	1117	163		Lot 15 Collinson Rd. "Sylvan
19556 Dec. 14, 1979	"			W. E.	Grain Real Estate + Insurance Agency, Inc.	1117	391		Lot 76 "Belmont Hgts." Sec. II
19557 Dec. 14, 1979	"			W. E.	Grain Real Estate +	1117	392		Lot 81 "Belmont Hgts." Sec. II Park"
19558 Dec. 14, 1979	"		Larry H.	Bldr. Inc.	William J. Hautsch, et al	1117	393		Lot 189 Maple Dr. "Paramount Blvd."
22412 Jan. 18, 1980	"			W. E.	Donald J. Waggoner	1119	278		Lot. Tract U. S. Hwy. 29 Wade Hampton Sec. I
23971 Feb. 5, 1980	"		Larry G.	Bldr. Inc.	Charles G. Davis	1120	184		Lots 135 + 133 Melvin Dr. "Belmont Hgts." Dts.
24163 Feb. 8, 1980	"		Larry H.	Bldr. Inc.	Mildred S. Maxwell	1120	280		Pl. Lot 6 Co. Geland + Vinnelle Mfg Co. "Sec. I D'ville Sp.
24594 Feb. 13, 1980	"		Larry G.	Bldr. Inc.	Elizabeth H. Parker	1120	502		Lot 168 Fifth St Village of "720 Pce "Memorial Medical Park"
27837 Mar. 19, 1980	"	Harold E. Jr.			Mico Corporation	1122	388		Lot 14 Memorial Medical Pcs. Cleveland Sp.
28715 Mar. 28, 1980	"			et al Joann Hollars	Memory L. Holland	1122	948		Lot 189- 1 acre Map 2 "Pioneer Park"

INDIRECT or GRANTEE Index to Deeds — Greenville County, S. C.

KEYS PRINTING CO., GREENVILLE, S. C.

Open at Proper Tab according to First Letter or Letters of Name and refer to Buff Sub-Index sheet for page reference.

FILE NUMBER DATE OF RECORD	GRANTEES FAMILY NAMES	GIVEN NAMES ABCDEFGHIJ	GIVEN NAMES KLMNO	GIVEN NAMES PQRSTUWXYZ	GRANTORS	BOOK	PAGE	No. of Acres	BRIEF DESCRIPTION, LOCATION, ETC. (Not Warranted)
31571 Apr. 28, 1980	Shaw	Betty S. et al			Claudette W. Nelson	1124	696		Bellingham, Sec. 1 Sville Lot 19 Abbotsford Dr. & Stokes Rd.
34574 May 30, 1980	"	Willie, Jr. Harold	et al	Joseph E. Jr.	Ernie Louise Shaw	1126	795	}	Lots
" "	"		et al	Jack B.	" " "	1126	795		
" "	"		et al	Janet W.	" " "	1126	795		
36155 June 19, 1980	"				Wanda W. Builders & Developers, Inc.	1127	767		Sville Lot 196 Westwood South, Sec. 1
895 July 11, 1980	"			Minor Michel, et al	Carolyn L. Thomas et al	1129	35		modification of Restriction
1396 July 16, 1980	"			Jack E.	Wheeler M. Shackleton	1129	331	62	acc. Old Buxcomb Rd.
3776 Aug. 8, 1980	"			Norma J. & Robert S.	Elaine T. McCurley a Gen. Pwr.	1130	727		Sec. 4 Lots 1 & 2 Stone Lake Hgts. of House
4031 Aug. 11, 1980	"			Larry S. Bldg. Inc	Belham Associates	1130	852		Agreement for Purchase & Sale
4229 Aug. 13, 1980	"				W. E. John S. Joiner	1131	48	31	acres Reid School Rd.
6499 Aug. 29, 1980	"			Michel et al Minor H.	Wesley Davis	1132	342		Int. lot Lowndes Hill Rd.
6331 Aug. 29, 1980	"	David L. et al			Keith Randal Bowers et al	1132	250	}	Lot 92 Crofton Dr. "Jellewild"
" "	"	Annie M. et al			" " "	1132	250		
6733 Sept. 2, 1980	"	Genevieve &		Ray S.	Ronald E. Weathers	1132	419		Lot 8 Prestbury Dr. Jellewild
6741 Sept. 2, 1980	"	Betty S.			John E. Samuels	1132	442		Bellingham, Sec. 1 Sville Int. Lot 19 Cr. Abbotsford Dr. & Stokes Rd.
9353 Sep. 24, 1980	"	Beatrice E.			Elizabeth Brindine	1134	111		Gen. Durable Power of attorney

INDIRECT or GRANTEE Index to Deeds — Greenville County, S. C.

(F)

KEYS PRINTING CO., GREENVILLE, S. C.

Open at Proper Tab according to First Letter or Letters of Name and refer to Buff Sub-Index sheet for page reference.

FILE NUMBER DATE OF RECORD	GRANTEES FAMILY NAMES	GIVEN NAMES ABCDEFGHIJ	GIVEN NAMES JKLMNO	GIVEN NAMES PQRSTUVWXYZ	GRANTORS	BOOK	PAGE	No. of Acres	BRIEF DESCRIPTION, LOCATION, ETC. (Not Warranted)
12727 Oct. 23, 1980	Shaw			W. E.	W. E. Shaw, Inc.	1135	994		Pt. lot 52 Homestead Acres Co. Sec. A
13226 Oct. 28, 1980	"		Jack B.		Elvie Louise Shaw <i>et al</i>	1136	284		Pt. lots 4 + 26 Rutherford Rd. Stone Land
13480 Oct 29, 1980	"	<i>et al</i> David S.			Blanche V. Wyatt <i>et al</i>	1136	379		Lot 20
"	"	<i>et al</i> Frankie C.			" " " "	1136	379		
17012 Dec. 5, 1980	"	<i>et al</i> Alan P.			B. J. Fuller	1138	503		
18916 Dec. 30, 1980	"			<i>Inc.</i> Larry G. Bldn,	William K. Young <i>et al</i>	1139	756		Lot 138 Pinefield Dr. S. Forest Estab.
18915 Dec. 30, 1980	"			<i>Inc.</i> Larry G. Bldn,	Tom L. Sizemore	1139	757		Sec. A Lot 118 Woodside Ave. Woodside
20550 Jan. 16, 1981	"			Trustee Jack E.	W. N. Leslie	1141	69		Lot Pleasantburg Dr. (S.C. Hwy 291)
22259 + 1, 17, 1981	"			<i>et al</i> Charles Stewart	Charles L. Howard, Sr. <i>et al</i>	1142	849		Tract 11 Hwy 414 Howard Acres Saluda Tp!
"	"			<i>et al</i> Frances Billie	" " " "	1142	849		
23426 Feb. 19, 1981	"			<i>Inc.</i> Larry G. Bldn,	James Norman Keeler, Jr. <i>et al</i>	1142	917		Lot Mulberry St. G'ville Tp.
23428 Feb. 13, 1981	"			<i>Inc.</i> Larry G. Bldn,	Doris Keeler Taylor	1142	925		Lot Mulberry St. G'ville Tp.
25456 Mar. 18, 1981	"			J. C.	Dylina Sammons	1144	134		Sunset Hills Lot 110 + Pt. lot 109 Waccamaw Cir.
28636 Apr. 13, 1981	"			Maudie W.	Claude Melvin Shaw, Jr.	1146	115		2 lots West Blvd.
1954 July 22, 1981	"	Cornelia H.	+	Steven R.	Foothills Delta P. Inc.	1152	217		Lot 187 Canbrake II
4589 Aug. 19, 1981	"	Gloria			Joseph E. Shaw, Jr.	1153	787		Sec. 1 Lot 33 Lakecrest Dr. Stone Lake Hgts.

INDIRECT or GRANTEE Index to Deeds — Greenville County, S. C.

()

KEYS PRINTING CO., GREENVILLE, S. C.

Open at Proper Tab according to First Letter or Letters of Name and refer to Buff Sub-Index sheet for page reference.

FILE NUMBER DATE OF RECORD	GRANTEES FAMILY NAMES	GIVEN NAMES ABCDEFGH	GIVEN NAMES IJKLMNO	GIVEN NAMES PQRSTUVWXYZ	GRANTORS	BOOK	PAGE	No. of Acres	BRIEF DESCRIPTION, LOCATION, ETC. (Not Warranted)
2044 July 27, 1982	Shaw	David B.	et al		Michael G. Stafford, et al	1170	727		Lot Bennett St.
" "	"	Annie L.	et al		" " " " " "	1170	727		
2725 Aug 3, 1982	"	Glenn	as custodian Jack E.		Columbus C. Durham, et al	1171	333		Sec. I Brandon Plant Lot 74 Bennett St. Abney Mills
3889 Aug 16, 1982	"		Jack E.		Ben H. Reunion	1172	276		Tract Warehouse Ct.
8994 Oct 12, 1982	"			Henry G. Childs, Inc.	David R. Killikand, et al	1175	637		Village Sec. 4 Lot 52 Seventh St. Judson Mill
8993 Oct 12, 1982	"			Henry G. Childs, Inc.	Mary Bedding, et al	1175	608		Village Sec. 4 Lot 53 Seventh St. Judson Mill
10066 Oct 26, 1982	"	Donnie			W. N. Leslie, Inc.	1176	168		Lot 202 Heritage Lakes Rivi.
10064 Oct 26, 1982	"			Ronnie	W. N. Leslie, Inc.	1176	169		Lot 207 Heritage Lakes Rivi.
10065 Oct 26, 1982	"			Ronnie	W. N. Leslie, Inc.	1176	170		Lot 205 Heritage Lakes Rivi.
10067 Oct 26, 1982	"	Donnie			W. N. Leslie, Inc.	1176	171		Lot 190 Heritage Lakes Rivi.
13276 Nov 1, 1982	"		Jack E.		Arthur H. Blackwell, et al	1178	236	0.53	Acc. Eastlan Dr.
13269 Nov 1, 1982	"			Wade H. Jr., et al	Wade H. Shaw, Jr., et al	1178	252	1.59	Ac. Spring Forest Dr. Spring Forest Estates
" "	"			Susan Y., et al	" " " " "	1178	252		
13277 Nov 1, 1982	"		Jack E.		W. Lewis Blackwell, et al	1178	235		(Monte Vista Ave) "Carolina Court" Lake Lawrence Rd. & Eastlan St.
13868 Dec 8, 1982	"		Larry G.		Mary Bedding, et al	1178	553		Village Sec. 4 Lot 50 Seventh St. Judson Mill
15175 Dec 22, 1982	"	David L.	Larry G.		A. Wayne Watkins, et al	1179	368		Lane Gardens Lot 20 Edgemont Ave. Estn. "Ledar"

INDIRECT or GRANTEE Index to Deeds — Greenville County, S. C.

KEYS PRINTING CO., GREENVILLE, S. C.

Open at Proper Tab according to First Letter or Letters of Name and refer to Buff Sub-Index sheet for page reference.

(H)

FILE NUMBER DATE OF RECORD	GRANTEES FAMILY NAMES	GIVEN NAMES ABCDEFGHIJ	GIVEN NAMES JKLMNO	GIVEN NAMES PQRSTUVWXYZ	GRANTORS	BOOK	PAGE	No. of Acres	BRIEF DESCRIPTION, LOCATION, ETC. (Not Warranted)
20023 Feb. 14, 1983 21965	Shaw			<i>etal</i>	William F. Leineweber, <i>etal</i>	1182	483		Int. Lot Lownden Hill Rd.
Mar. 4, 1983 24092	"			Jack E.	James B. Snoddy, <i>etal</i>	1183	670	3.21	Ac. Wade Hampton Blvd. (Hwy 29) Edgewild
Mar 23, 1983 26571	"	Genevieve	&	Ray S.	Greenville County Associating Inc.	1184	927		Quit Claim Parcel Proshury Dr. Covenants
Apr 13, 1983 29356	"			Jack E.	Northwood Hills Homes	1186	314		Agreement - Protective Village Houses 7 W. Poe Hwy. Co.
May 6, 1983 26013	"			Larry L. Alden, Inc.	Wayne A. Redding <i>etal</i>	1187	821		Lot 51 Cr. First Ave. + D St.
May 13, 1983 1158	"	Gleason			Gary L. Matthews, <i>etal</i>	1188	127		See III-B Lot 215 "Entebbe Way" Watledge
July 12, 1983 6653	"			Thelma H.	Carl Hammond, <i>etal</i>	1192	137	3.82	acs. Brushy Creek Rd. + Mash Creek Rd. + 200 ft.
Aug 25, 1983 7359	"			Dorah Cof	Mildred C. Cof	1195	99		1.67 ac = Tract 1 Old Burnsville Rd
Aug 31, 1983 7548	Shaw			Jack E. <i>Trustee</i>	Glaude E. Raby <i>etal</i>	1195	515		Lot 47 Woodland Hills
Sept. 1, 1983 7545	Shaw			Jack E. <i>Trustee</i>	Richard Furman, <i>etal</i>	1195	630		Quit Agreement <i>29)</i>
Sept 1, 1983 11558	"			Jack E.	Denville Associates	1195	628		Lot Wade Hampton Blvd. (U.S. Hwy Village Sec 5
Oct 7, 1983 11766	"			Joyce M.	John E. Howard	1198	04		Lot 69 Eleventh St. Judson Mill Regime
Oct 10, 1983 12540	"	Estelle H.			U.S. Shelter A Mass. Business <i>Trust</i>	1198	138		Unit 239 Riverside Hwy. Property Pt. Lot 45
Oct 17, 1983 12970	"			Jack E.	C. S. Cathcart	1198	610		Pt. Lot 46 Yorkshire Ar. Also Hills
Oct 20, 1983 12967	"			Jack E.	Sam C. Jones Jr.	1198	898		Lot 41 Wildwood Rd. Woodland Botany Woods
Oct 20, 1983	"			Jane L.	Jack E. Shaw	1198	939		Pt. Lot 367, Add. to Sec. VI

INDIRECT or GRANTEE Index to Deeds — Greenville County, S. C.


KEYS PRINTING CO., GREENVILLE, S. C.

Open at Proper Tab according to First Letter or Letters of Name and refer to Buff Sub-Index sheet for page reference.

FILE NUMBER DATE OF RECORD	GRANTEES FAMILY NAMES	GIVEN NAMES ABCDEFGH	GIVEN NAMES IJKLMNO	GIVEN NAMES PQRSTUWXYZ	GRANTORS	BOOK	PAGE	No. of Acres	BRIEF DESCRIPTION, LOCATION, ETC. (Not Warranted)
12968 Oct 20, 1983 15880	Shaw		Jane L.		Jack E. Shaw Builders	1198	940		Woods Lot 368, Add. to Sec VI Botany
Nov 15, 1983 15881	"		Larry S. Builders, Inc.		James W. Lewis <small>formerly Celestine H. Lewis</small>	1200	544		Int lot 2 mark Drine Estates
Nov 15, 1983 17316	"		Larry S. Builders, Inc.		Celestine H. Rickelto Co.	1200	545		Int lot 2 mark Dr. Riley S'ville Sw II
Nov 30, 1983 21187	"	Betty S.			Bill Chapman Construction	1201	472		Lot 88, Westwood South, II mills, Brandon Plant" Sec 1
Jan 6, 1984 30571	"		Larry S. Builders, Inc.		Vicki Inester Anderson eta	1203	948		Lot 69 (21) Bennett St. Abney
Mar 30, 1984 30812	"		J. Larry		Thelma H. Shaw	1209	378		Power of Attorney Mfg Co. Sec A
Apr 3, 1984 33113	"		Susie		Katherine Shaw Colbert Sen. Pts.	1209	788		Int lot 157 Main St. Piedmont reserves, easement
Apr 24, 1984 39109	"		Jack E.		Hampton Forest Inc.	1211	53	1.13	Sec. H. A. Hwy 29, Granton Brentwood Sec 4
June 11, 1984 40354	"		James Willie		James Leary Builders etal	1214	666		Lot 195 Brentwood way Sec C Woodside, miles
June 21, 1984 40355	"		Larry S. Builders Inc.		John Wayne Lewis etal	1215	440		Int lot 96 (58E. Eighth St.) Woodside, miles
June 21, 1984 40657	"		Larry S. Builders Inc.		James B. Lewis James	1215	441		Int lot 96 (58E. Eighth St) Sec C. Sec 4 parking parcel Rk 1214 pg 666
June 25, 1984 5378	"		James Willie		James Leary Bldrs Inc. R. Record aka Sue C. Mann	1215	646		Lot 195 Brentwood way Brentwood
Aug 20, 1984 20496	"		Jack E. Bldrs. Inc.		Sue C. Freeman W	1219	651		Lot Spruce St. Also Lot Sale
Jan 10, 1985 20497	"		Jack E.		W. N. Leslie, Inc.	1230	728		Lot 26 Pine Gate Ct. Pine Gate
Jan 10, 1985 20498	"		Ronnie		W. N. Leslie, Inc.	1230	729		Lot 18+19 Pine Gate Ct. Pine Gate
Jan 10, 1985	"	Ronnie			W. N. Leslie, Inc.	1230	730		Lot 12 Also lot 27 Pine Gate Dr.

INDIRECT or GRANTEE Index to Deeds — Greenville County, S. C.

REG. U. S. PAT. OFFICE *Chas. M. Catt* County Indexes Since 1888 An Identifying Trade Mark

 Open at Proper Tab according to First Letter or Letters of Name and refer to Buff Sub-Index sheet for page reference.

COTT FAMILY NAME INDEX No. 75 © 1949
MADE BY THE COTT INDEX COMPANY, COLUMBUS, OHIO
SOLD BY WALKER, EVANS & COGSWELL CO., CHARLESTON, S.C. ()

FILE NUMBER DATE OF RECORD	GRANTEES FAMILY NAMES	GIVEN NAMES ABCDEFGHIJ	GIVEN NAMES JKLMNOPQ	GIVEN NAMES RSTUVWXYZ	GRANTORS	BOOK	PAGE	No. of Acres	BRIEF DESCRIPTION, LOCATION, ETC. (Not Warranted)
23475 Feb 8, 1985	Shaw			Jack E. Bldw. Inc.	Robert W. Owens ^{etal}	1232	575		Lot 68 Lola St. Nonwood
23738 Feb 14, 1985	"	Donnie	+	Ronnie	W. N. Leslie, Inc.	1232	872		Lot 23 Windsor Oaks, Sect
25280 Feb 27, 1985	"			W. E.	for John J. Stubblefield Sr. ^{etal} Master W. Daniel Zerkarough Jr.	1233	794		Lot Bushy Creek Rd. Essex Ct.
26304 Mar 7, 1985	"	Ann H + Joel E.			Kellie Shaw Ashley	1234	445		Int Lot 44 Alpine way Essex Ct.
26301 Mar 7, 1985	"	Ann H + Joel E.			Jack B. Shaw	1234	447		Int Lot 44 Alpine way Essex Ct.
26300 Mar 7, 1985	"	Ann H + Joel E.			Joseph E. Shaw Jr.	1234	449		Int Lot 44 Alpine way Essex Ct.
26303 Mar 7, 1985	"	Ann H + Joel E.			Harold Ellis Shaw Jr.	1234	450		Int Lot 44 Alpine way Essex Ct.
26302 Mar 7, 1985	"	Ann H + Joel E.			Janet W. Shaw	1234	452		Int Lot 44 Alpine way Essex Ct.
27496 Mar 19, 1985	"			Larry B. Builder, Inc.	Joe W. Hiller	1235	116		Lot 2 Rangerview Circle Rd.
31684 Apr 22, 1985	"			W. E.	for John J. Stubblefield Sr. Master W. Daniel Zerkarough Jr.	1237	741	5.73	Acres Bushy Creek + Jones
37736 June 11, 1985	"	Donnie	+	Ronnie	Willie S. Burns Sr.	1241	529		Lot Stall St.
37881 June 12, 1985	"			Larry B. Builder, Inc.	Junius S. Turner ^{etal}	1241	669		Plant Sec 1 Lot 74 Abney Mills, Brandon Bristol Ards.
37880 June 12, 1985	"			W. E. Inc.	W. E. Shaw	1241	671		Int Lots 18, 19, 20 + Pt Lot 21
37882 June 12, 1985	"			Partnership	W. E. Shaw a & c. Ben Pts.	1241	673	31	Acres Reid School Rd. Sec 2
769 July 5, 1985	"			Joan P + Robert L.	Severns Pointe Co.	1243	537		Lot 32 Severns Pointe
1182 July 10, 1985	"			Ronnie	W. N. Leslie, Inc.	1243	857		Lot 20 Adwick

INDIRECT or GRANTEE Index to Deeds — Greenville County, S. C.

Open at Proper Tab according to First Letter or Letters of Name and refer to Buff Sub-Index sheet for page reference.

FILE NUMBER DATE OF RECORD	GRANTEES FAMILY NAMES	GIVEN NAMES ABCDEFGHIJ	GIVEN NAMES JKLMNO	GIVEN NAMES PQRSTUVWXYZ	GRANTORS	BOOK	PAGE	No. of Acres	BRIEF DESCRIPTION, LOCATION, ETC. (Not Warranted)
30578 Mar 19, 1986	Shaw			etal W. E. Inc.	Donald J. Wrayner	1262	296		Int Lot 2, S. 29. Wade Hampton Blvd. for orig see Deed Bk 1119 pg 278
" " 30946 Mar 24, 1986	"			Indis W. E. etal	" " "	1262	296		See pg. 278
31246 Mar 25, 1986	"	Donnie	+	Ronnie	Walter C. Terrell Jr.	1262	588		Lot 10 Dolphin Dr. Chick Westview Ave.
32317 Apr 2, 1986	"			Robert G.	William R. Eidson	1262	646		Lot 3 Root Valley Sec 1
32353 Apr 2, 1986	"	Dennis	+	Rita y. <small>JKAR Rita y. 3rd</small>	Jean Claude Girard	1263	291		Lot 46 Eastgate Village
32354 Apr 2, 1986	"	Ronnie		Ronnie	W. N. Leslie Inc.	1263	343		Orig see Deed Bk 1260 pg 671
32354 Apr 2, 1986	"	Ronnie			W. N. Leslie Inc.	1263	344		Lot 20 Pebble Creek Ph 12 Sec 1 for The Oaks for orig see Deed Bk 1254 pg 99
32353 Apr 2, 1986	"	Ronnie			W. N. Leslie Inc.	1263	345		Lots 20 + 23 Pebble Creek PUD Ph. K Sec 2
33485 Apr 2, 1986	"			Ronnie	W. N. Leslie Inc.	1263	346		Orig see Deed Bk 1260 pg 669
33484 Apr 11, 1986	"			W. E. Inc.	Larry G. Shaw Builder	1264	2		Lot 21 Pebble Creek Ph 12 Sec 1 for The Oaks for orig see Deed Bk 1254 pg 101
33513 Apr 11, 1986	"			W. E.	W. E. Shaw, Inc.	1264	29		Lots 16 + 14 Pebble Creek PUD Ph. K Sec 2
33912 Apr 16, 1986	"			W. E. Inc.	W. E. Shaw	1264	271		Seven Oaks
33911 Apr 16, 1986	"			Partnership	W. E. Shaw	1264	272		Lot 67 E. Indian Trail
36932 Apr 16, 1986	"			Partnership	W. E. Shaw	1264	273		Also Lot 67 Indian Trail, Seven Oaks
31618 May 8, 1986	"			W. E.	Gertrude Judy Davis	1265	971		Int Lot 2, S. 29 - Wade Hampton Blvd.
May 14, 1986	"	Donnie	+	Ronnie	Sec. of Housing + Urban <small>Dept</small>	1266	339		Lot 17 Bristol Dr.
									Lots 18, 19, 20 + Pt 21 (Apts 11 + 12)
									Lots 18, 19, 20 + Pt 21 (Apts 7 through 10)
									Lot 6 Hamell Ct.
									Part Lot 29 N. Main St. Buncome

INDIRECT or GRANTEE Index to Deeds — Greenville County, S. C.

Open at Proper Tab according to First Letter or Letters of Name and refer to Buff Sub-Index sheet for page reference.

FILE NUMBER DATE OF RECORD	GRANTEES FAMILY NAMES	GIVEN NAMES ABCDEFGHIJ	GIVEN NAMES JKLMNO	GIVEN NAMES PQRSTUVWXYZ	GRANTORS	BOOK	PAGE	No. of Acres	BRIEF DESCRIPTION, LOCATION, ETC. (Not Warranted)
27818 May 15, 1986 39991	Shaw			Jack E.	Caroline B. Moulton III et al	1266	394		part Hwy 291 + Legend Rd.
June 2, 1986 1971	"			Jack E.	James C. Bubbs	1267	576		Lot 2 with Ar Ring see Deed Bk 1263 pg 343
July 15, 1986 1970	"	Donnie			Ronnie Shaw	1271	78		Lot 20 Pebble Creek Ph 12 Sec 1 for Ring see Deed Bk 1263 pg 345
July 15, 1986 4182	"			Ronnie Inc.	Donnie Shaw	1271	79		Lot 21 Pebble Creek Ph 12 Sec 1 for Village Sec 5
July 30, 1986 4962	"			Larry B. Builder	Jerry M. Richardson	1272	162		Lot 63 Ebereth St. Judson Heathwood
Aug 4, 1986 5565	"			Larry James Alexander	David R. Greene etal	1272	668		Lot 88 Heathwood Dr. Pebble Creek PUD Ph. X
Aug 7, 1986 8184	"			John Inc.	First Fed Bk & Assoc of S.C.	1272	955		Lot 10 Crook Brook Way + Split Oak Rd. Brookwood Forest Sec 1
Aug 27, 1986 9866	"			Larry B. Builder	Miles E. Martin etal	1274	408		Lot 13 + Pt Lot 12 Charing Cross Village
Sept 8, 1986 1236	"	Donnie		+ Ronnie	W. H. Leslie, Inc.	1275	312		Lot 22 Sec 1 J.W. Poe Mfg Co.
Sept 17, 1986 12323	"			Jack E.	Creditors of Julian Hessop	1276	70		Release of Option on Lane Burlington Industries Sec 2
Sept 25, 1986 113340	"	David L.			Sec of Housing + Urban Development	1276	626		Lot 76 Hill St. Taylors Bridge Rd. Mauldin
Oct 1, 1986 22688	"			John W. etal	William C. Thompson etal	1277	151		Lot 1 Cro Bishop Dr. Westmore Indemnification Agreement Affidavit of Authority
Dec 5, 1986 24268	"			Jack E. 3KA Rita y. Ford	—	1282	396		
Dec 9, 1986 4976	"			Rita y etal	Dennis J. Shaw	1282	717		Lot 46 Eastgate Village
Dec 15, 1986	"	Donald		+ Ronald	W. N. Leslie	1283	310		Out pt Int c Lander Hill Rd.
"	"	Wabrock		etal	"	1283	310		

REVERSE or GRANTEE Index to Deeds — Greenville County, S. C.

REG. U. S. PAT. OFFICE *Chas McCott* County Indexes Since 1888 An Identifying Trade Mark

Open at Proper Tab according to First Letter or Letters of Name and refer to Buff Sub-Index sheet for page reference.

COTT FAMILY NAME INDEX No. 75 © 1949
MADE BY THE COTT INDEX COMPANY, COLUMBUS, OHIO
SOLD BY PHOTO COPY SUPPLY, MAULDIN, S. C.

()

FILE NUMBER	DATE OF RECORD	GRANTEES FAMILY NAMES	GIVEN NAMES ABCDEFGH	GIVEN NAMES IJKLMNO	GIVEN NAMES PQRSTUVWXYZ	GRANTORS	BOOK	PAGE	No. of Acres	BRIEF DESCRIPTION, LOCATION, ETC. (Not Warranted)
27113	Dec 30, 1986	Shaw	Alan E.			Balentine Brothers ^{Inc.}	1284	649		Lot 16 Pebble Valley
27911	Jan 2, 1987	"	Ronald	+	Ronald	W. N. Leslie	1285	494	}	Pt Tract C Lowndes Hill Rd.
"	"	"	Beharak	etal		" " "	1285	494		
29996	Jan 19, 1987	"	Larry B.			Sec 9 Housing & Urban ^{Devs}	1286	530		
43814	Apr 15, 1987	"	Jack E.			Bob Jones University ^{Inc.}	1292	736		Assignment & Leases
43813	Apr 15, 1987	"	Jack E.			Bob Jones University ^{Inc.}	1292	740		Purchase option memorandum of Real Estate
43815	Apr 15, 1987	"	Jack E.			Bob Jones University ^{Inc.}	1292	733		Lot Wade Hampton Blvd
44676	Apr 16, 1987	"	Louise			Robert J. Gray	1292	826		Power of Attorney
47421	May 5, 1987	"	Carolyn	W.	John A.	Builders & Developers ^{Inc.}	1294	134		Sec 2 Rd 1 Sville, Lots 283 & 284 Hunters Woods
49551	May 15, 1987	"	Larry B.			J. C. Smith ^{Inc.}	1294	991		mill village Lot 45 Gentl St Sec 5 Judson
52436	May 29, 1987	"	Glenn			Michael Lane ^{etal}	1296	118		Lot 41 Idlerwild
53526	June 3, 1987	"	Jack E.			James H. Jones	1296	634		Lot 2 W. Pleasantburg Dr. Sec 1
184	July 1, 1987	"			Ronnie	W. N. Leslie ^{Inc.}	1298	854		Lot 33 Sharon Place
7859	July 1, 1987	"	David	etal		Sec of Housing & Urban ^{Devs}	1298	734		Lot 3 Judson miles
7904	Aug 13, 1987	"	Louise			Lee Hudson	1302	394		Pt Lot 27 Lowndes Ave.
	Aug 13, 1987	"	L. Glenn jr.			Erias J. Bennett ^{etal}	1302	414		Lot 27 Taylor St.

REVERSE or GRANTEE Index to Deeds — Greenville County, S. C.

REG. U. S. PAT. OFFICE *Chas McCott* County Indexes Since 1888 An Identifying Trade Mark

Open at Proper Tab according to First Letter or Letters of Name and refer to Buff Sub-Index sheet for page reference.

COTT FAMILY NAME INDEX No. 75 © 1949
MADE BY THE COTT INDEX COMPANY, COLUMBUS, OHIO
SOLD BY PHOTO COPY SUPPLY, MAULDIN, S. C.

FILE NUMBER	GRANTEES FAMILY NAMES	GIVEN NAMES ABCDEFGH	GIVEN NAMES IJKLMNO	GIVEN NAMES PQRSTUVWXYZ	GRANTORS	BOOK	PAGE	No. of Acres	BRIEF DESCRIPTION, LOCATION, ETC. (Not Warranted)
DATE OF RECORD									
9075 Aug 20, 1987	Shaw	Donnie			W. N. Leslie, Inc.	1303	05		Lot 12 Sharon Place Sec 1
9008 Aug 20, 1987	"	Glenn			Pauline B. Barton	1302	971		Lot 132 Alderwick
9916 Aug 25, 1987	"		John E.	etal	Nancy Jean Hill	1303	334		Lot 33 Skyland Av. + front Driv
10557 Aug 28, 1987	"	Donnie		Ronnie	W. N. Leslie Inc	1303	788		PT Lot 155 Cr Marlow Lane
15723 Sept 30, 1987	"		Jack E.	etal	Richard Furman	1306	399		Trust Agreement
15616 Sept 30, 1987	"		Larry G.	etal	Larry G. Shaw Builders Inc.	1306	348		Lot 21 Ikes Rd. Broadmoor
" "	"		Joyce M.	etal	" " "	1306	348		
15617 Sept 30, 1987	"		Larry Glenn	etal	Larry G. Shaw	1306	349		
" "	"		Laurel T.	etal	" " "	1306	349		Lot 21 Broadmoor
15618 Sept 30, 1987	"		Larry G. Builder,	Inc	Larry G. Shaw	1306	350		Super Hwy Home Sites Lot 162 Bone Lane Also Lot 164
22206 Nov 12, 1987	"		Larry G. Builder,	Inc	Lillie C. Pierce Personal Representative	1310	330		Judson Mills Village Lots 56 + 57 Tenth St. Sec 5
25304 Nov 27, 1987	"	Helen B			Helen B. Shaw	1311	437		Oaklawn Sp. 4.91 acs, 0.86 acs + 0.91 acres
25679 Dec 1, 1987	"		Kenneth	B.	Helen B. Shaw	1311	611		also easement + also easement 0.86 acs + 0.91 acs Oaklawn Sp.
28652 Dec 21, 1987	"		John E.		Valentine Brothers Inc.	1313	336		Lot 14 Pebble Valley
29411 Dec 29, 1987	"	W. III Emery		Mary L.	Elizabeth Papini	1313	910		Lot 110 + PT Lot 109 Woodfield Bathurst Square, Eastgate Village
30681 Jan 5, 1988	"	Glenn			Jesse L. Hartley, Jr.	1314	690		Lot 35 Beaufort Circle +

REVERSE or GRANTEE Index to Deeds — Greenville County, S. C.

REG. U. S. PAT OFFICE *Chas McCotts* County Indexes Since 1888 An Identifying Trade Mark

Open at Proper Tab according to First Letter or Letters of Name and refer to Buff Sub-Index sheet for page reference.

COTT FAMILY NAME INDEX No. 75 © 1949
MADE BY THE COTT INDEX COMPANY, COLUMBUS, OHIO
SOLD BY PHOTO COPY SUPPLY, MAULDIN, S. C.

()

FILE NUMBER DATE OF RECORD	GRANTEES FAMILY NAMES	GIVEN NAMES ABCDEFGHIJ	GIVEN NAMES KLMNO	GIVEN NAMES PQRSTUVWXYZ	GRANTORS	BOOK	PAGE	No. of Acres	BRIEF DESCRIPTION, LOCATION, ETC. (Not Warranted)
33608 Feb 1, 1988	Shaw	Donald	+	Ronald <i>etal</i>	W. N. Leslie	1316	262	}	Int Pt Tract C, Lowndes Hill Rd.
" "	"	Deborah		<i>etal</i>	" "	1316	262		
36806 Feb 25, 1988	"	Jurman		Partnership	Jack E. Shaw	B17	956	}	Brd Hampton Harbor Apartments Easement - Strip Wade Hampton
36805 Feb 25, 1988	"	Jurman		Partnership	Jack E. Shaw	1317	958		Hampton Harbor Apartments Lot Wade Hampton Blvd.
39608 Mar 15, 1988	"	Betty S.			Robert L. Shaw	1319	419	}	Lakerwood Int Lot 35 Balcome Blvd.
43740 Apr 11, 1988	"	Norma J.			Robert L. Shaw	1321	721		Int Sub Sec 4 Int Lots 1+2 Stone Lake
46713 Apr 29, 1988	"	David <i>St.</i>		<i>etal</i>	Russell A. Ghent	1323	515	}	Lot 76 Northwood Sec 1
46832 Apr 29, 1988	"	D. Mitchell		<i>etal</i>	Sunbelt Properties Inc	1323	584		Tract B (1.88 acc) SCL#50
" "	"	Karen A.		<i>etal</i>	" " "	1323	584		
47480 May 3, 1988	"	L. Glenn			Ernestine Chiles Latham	1323	952	}	Village, Sec 6 Lot 48 " St. Judson Mill
49437 May 13, 1988	"	Linda M. + Walter J.			Henry B. Mower	1325	206		University Park Lot 99 Bradley Blvd
53579 June 2, 1988	"	David <i>L.</i>			Sec of Housing + Urban <i>Devep.</i>	1327	99	}	Devep Lot 30 Oakhill Dr. Shady
53518 June 2, 1988	"	David <i>L.</i>			Sec of Housing + Urban <i>Devep.</i>	1327	101		2 1/2 Lot 5 Saad Lane Belmont
56926 June 22, 1988	"	Alvin <i>W.</i>	+	Rose T.	First Fed St. Assoc <i>SC</i>	1329	32	}	Wyn Peppertree Sub Sec 2 Lot 1504 Pt Lot 151 Winding
8337 Aug 15, 1988	"	John E.			William D. Thompson <i>etal</i>	1334	993		Limited power of Attorney Lake Forest <i>St.</i>
8443 Aug 15, 1988	"	Jack B.			J. Neely Alexander <i>etal</i>	1335	80	Lot 48 Sweetbrier Rd. Sec 2	

REVERSE or GRANTEE Index to Deeds — Greenville County, S. C.

REG. U. S. PAT. OFFICE *Chas. McCott* County Indexes Since 1888 An Identifying Trade Mark

Open at Proper Tab according to First Letter or Letters of Name and refer to Buff Sub-Index sheet for page reference.

COTT FAMILY NAME INDEX No. 75 © 1949
MADE BY THE COTT INDEX COMPANY, COLUMBUS, OHIO
SOLD BY PHOTO COPY SUPPLY, MAULDIN, S. C.

FILE NUMBER DATE OF RECORD	GRANTEES FAMILY NAMES	GIVEN NAMES ABCDEFGHIJ	GIVEN NAMES JKLMNO	GIVEN NAMES PQRSTUVWXYZ	GRANTORS	BOOK	PAGE	No. of Acres	BRIEF DESCRIPTION, LOCATION, ETC. (Not Warranted)
14710 Sept 21, 1988	Shaw	L. David			son Estate of Beulah S. Coker master w. Daniel Garbarough Jr.	1338	756		Bryant St. Lot 16 8 Sec 1 Ahney Mills
18396 Oct 12, 1988	"		L. Glenn Jr.		First Fed St & Assoc of	1340	938		Sec 2 Lot 16 0 Bellwood Estates
21347 Oct 21, 1988	"		Jack E.		Bank of Green	1342	739		Hamacee Rd. Quit Claim 1.750 acres Haywood
21522 Nov 1, 1988	"			Randy M. et al	Bobby L. Browning et al	1342	799		Sec 1, S'ville Lot 2 55 Westwood South
24546 Nov 18, 1988	"	Alan E.			Rice Properties, Inc.	1344	681		Lot 35 Kicelan Creek Sub.
24592 Nov 18, 1988	"		Jack E.		DBA S+J Development R. Brent Sanders	1344	724	26.9	acres Duncan Chapel Rd.
24753 Nov. 21, 1988	"			W. E. Inc.	W. E. Shaw	1344	882		Sec II Lot 76 Belmont Hts.
24754 Nov. 21, 1988	"			W. E.	W. E. Shaw Inc.	1344	883		Lot 17, Bristol Dr. Nalton Rd. Happy Valley Farms
24850 Nov. 21, 1988	"		Jack E.		Eagle Ltd. Pts., A.S.C.	1344	933		Pt Lots 8+9 Webb Rd. f
26882 Dec 5, 1988	"		John Carl		James Marion Davis	1346	56		Lot 8 + Strip of lot 9 U.S. Hwy
130870 Dec 30, 1988	"		Larry Glenn		for Clarence Aiken Jr. Greenville County Tax Collector	1348	650		Pendleton St. Lot 8 + Pt Lots 17+18
599 Jan 5, 1989	"	Donald		Ronald et al	Dr. N. Leske	1349	239		Lot 4 of Tract C Lowndes Hill Rd.
" " " "	"	Deborah			" " "	1349	239		
1021 Jan 9, 1989	"	Glenn			for Jessie L. Brumhles (Life Est) Greenville County Tax Collector	1349	534		Lot 45 + Strip Leewood Pktn.
1685 Jan 12, 1989	"		Larry S. Builder, Inc.		Arto Johnson et al	1349	894		Lot 76 Orlando Ave. Judson Mill Village
2401 Jan 18, 1989	"		Larry S. Builder, Inc.		Marion L. Masters	1350	396		Lot 33, Sec 5 South St.

REVERSE or GRANTEE Index to Deeds — Greenville County, S. C.

REG. U. S. PAT OFFICE *Chas McCott* County Indexes Since 1888 An Identifying Trade Mark

Open at Proper Tab according to First Letter or Letters of Name and refer to Buff Sub-Index sheet for page reference.


COTT FAMILY NAME INDEX No. 75 © 1949
MADE BY THE COTT INDEX COMPANY, COLUMBUS, OHIO
SOLD BY PHOTO COPY SUPPLY, MAULDIN, S. C.

()

FILE NUMBER	DATE OF RECORD	GRANTEES FAMILY NAMES	GIVEN NAMES ABCDEFGH	GIVEN NAMES IJKLMNO	GIVEN NAMES PQRSTUWXYZ	GRANTORS	BOOK	PAGE	No. of Acres	BRIEF DESCRIPTION, LOCATION, ETC. (Not Warranted)
5029	Feb 2, 1989	Shaw			JACK E. JR.	W. N. Leslie, Inc	1357	937		Lot 3 Spring Forest at Butler
11752	Mar 17, 1989	"			LARRY	Helma W. Baykin	1356	357		Lot 7 Logan + Marion Sts
13155	Mar 28, 1989	"			JANE L.	JCW Bank	1357	190		Assignment & Assumption Agreement
16421	Apr 17, 1989	"			MAUDE + ROBERT V. JR.	SA Cora Lee Shaw Cora Lou Shaw	1359	126		Int Pt Lot 92 White Horse Rd. = 2.82 acres
	"	"			W. J. JR.	" " "	1359	126		
17184	Apr 21, 1989	"	Donnie		RONNIE	W. N. Leslie, Inc.	1359	635		Park Lot 123 + Pt Lot 56 Aron
19827	May 8, 1989	"	Alan E.			Thomas A. Barkoczy	1361	125	5.6	ac = Lot 8 Bent Tree Ranchettes
21290	May 16, 1989	"			RONNIE	W. N. Leslie	1361	913		Power of attorney
21799	May 19, 1989	"			L. Glenn, Inc.	Stephen J. Gant	1362	298		Lot Frank St.
20818	June 20, 1989	"	Alan			Valentine Brothers Builders Inc.	1365	199		Lot 15 Pebble Valley Providence
27312	June 23, 1989	"			Jate	George E. Jate	1365	466		Lots 5 + 6 Pendleton St.
28589	June 30, 1989	"			D. Mitchell	Tomasee Land Co.	1366	246		Lot 18 Oak Crest
	"	"				" " "	1366	246		
29727	July 10, 1989	"			John E.	James Randall Henderson	1366	969		Lot 24 Lake Robinson Pointe
29726	July 10, 1989	"	Alan E.			James Randall Henderson	1366	971		Lot 25 Lake Robinson Pointe
30763	July 17, 1989	"			Ronald William	Belethia E. Bryant	1367	485		Abney Mills Lot 379 Perrin St. Sec 2

REVERSE or GRANTEE Index to Deeds — Greenville County, S. C.

REG. U. S. PAT. OFFICE *Chas McCorkle* County Indexes Since 1888 An Identifying Trade Mark

 Open at Proper Tab according to First Letter or Letters of Name and refer to Buff Sub-Index sheet for page reference.

COTT FAMILY NAME INDEX No. 75 © 1949
MADE BY THE COTT INDEX COMPANY, COLUMBUS, OHIO
SOLD BY PHOTO COPY SUPPLY, MAULDIN, S. C.

FILE NUMBER DATE OF RECORD	GRANTEES FAMILY NAMES	GIVEN NAMES ABCDEFGHIJ	GIVEN NAMES JKLMNO	GIVEN NAMES PQRSTUVWXYZ	GRANTORS	BOOK	PAGE	No. of Acres	BRIEF DESCRIPTION, LOCATION, ETC. (Not Warranted)
34953 Aug 8 1989	Shaw	Graham		Thomas J.	Nerothy J. Shaw	1369	618		Power of attorney
39358 Sept 11 1989	"			W. J. W. Richard	Lolore B. Cisson	1372	21	3.627	acres Oil Camp Rd.
40691 Sept 8 1989	"	Alan E.			Thad Coleman jr.	1372	689		Durable power of attorney
44572 Sept 14 1989	"			Builder, Inc. Larry S.	David L. Shaw	1373	273		Trills Lot 16 8 Bryant St. Abney
442481 Sept 20 1989	"	David L.			William A. Hinton	1373	768		Woodside Mills Lot 50 First St. Sec A.
42813 Sept 22 1989	"			L. Glenn	Timothy J. Shelton et al	1373	953		Del Norte Estates Lot 157 Broadford Rd. Sec 4
45742 Oct 6 1989	"			L. Glenn, Inc.	Edward Scott et al	1375	312		Pinefield Dr. Lot 13 8 South Forest Estates
45431 Oct 9 1989	"			Resources Inc.	Benjamin Furman Watkins et al	1375	470	39.29	Acres Duncan Chapel & Scalypark
46555 Oct 16 1989	"			Larry S.	For Kirk R. Williams et al Master Charles B. Simmons Jr.	1376	249		Lot Christ Rock Camp Rd.
47313 Oct 19 1989	"	Ronnie			Ev. N. Leslie Inc.	1376	724		Lot 77 Sharon Place Sec 3
43714 Oct 19 1989	"			Sandra	Ev. N. Leslie Inc	1376	725		Lot 71 Sharon Place Sec 3
47311 Oct 19 1989	"			Ronnie	W. N. Leslie Inc	1376	726		Lot 81 Sharon Place Sec 3
47312 Oct 19 1989	"	By J. W. Deborah		as J. W. Jack E.	W. N. Leslie Inc.	1376	730		Lot 72 Sharon Place Sec 3
48045 Oct 24 1989	"	Alan P.			Home Investments	1377	107	1.66	Sec 1 Butler Tr. Acres = Lot 22 Deerfield
49012 Oct 30 1989	"			L. Glenn, Inc.	Steven D. Marks et al By Greenville County Tax Collector	1377	669		Lot 41 Pine Brook Servp.
49598 Nov 2 1989	"			Larry Glenn Jr.	Earlie Evans	1377	980		Lot A, 2 Hampton Ave Eftn.

REVERSE or GRANTEE Index to Deeds — Greenville County, S. C.

REG. U. S. PAT. OFFICE *Chas McCott* County Indexes Since 1888 An Identifying Trade Mark

 Open at Proper Tab according to First Letter or Letters of Name and refer to Buff Sub-Index sheet for page reference.

COTT FAMILY NAME INDEX No. 75 © 1949
MADE BY THE COTT INDEX COMPANY, COLUMBUS, OHIO
SOLD BY PHOTO COPY SUPPLY, MAULDIN, S. C.

()

FILE NUMBER DATE OF RECORD	GRANTEES FAMILY NAMES	GIVEN NAMES ABCDEFGHIJ	GIVEN NAMES JKLMNO	GIVEN NAMES PQRSTUVWXYZ	GRANTORS	BOOK	PAGE	No. of Acres	BRIEF DESCRIPTION, LOCATION, ETC. (Not Warranted)
49599 Nov 2, 1989	Shaw			Larry ^{jr.} Gless	For Bobbie H. Brown et al Greenville County Tax Collector	1377	998		Lot Green Ave.
49157 Nov 2, 1989	"	Alvin W		+ Rose J.	George Edward Stahlbeck et al	1378	042		Lot 53 Clearview Acres Sec Abney Mills
56829 Nov 9, 1989	"	David L.		et al	Theodore V. Harvie	1378	984		Lot 356 Woodward St. Brandon Plant
51698 Nov 15, 1989	"			Larry ^{jr.} Gless	For Hardbank Equity Corp. Greenville County Tax Collector	1379	543		Lot 334 Sec 2 Abney Mills
51699 Nov 15, 1989	"			Larry ^{jr.} Gless	For Marion S. Base Greenville County Tax Collector	1379	545		Paris Sp. Lot 73 Sec 2 Bellwood Estates
51700 Nov 15, 1989	"			Larry ^{jr.} Gless	For Administrator of Veterans' Affairs Greenville County Tax Collector	1379	573		Pt Lots 30 + 31 Ladson St
54136 Dec 1, 1989	"	C. Curtis		+ Paula A.	John Edward Glasscock et al	1380	135		Lot 7 Wood Creek, Mauldin
54871 Dec 5, 1989	"	By court order Gless			For Keith Rumsey et al Greenville County Tax Collector	1381	633		Lot Carey Ave.
55149 Dec 7, 1989	"	Charles S		+ Lee S	Robert V. Shaw	1381	802		Power of attorney
55148 Dec 7, 1989	"	Charles S		+ Robert V.	Lee S. Shaw	1381	805		Power of attorney

