

INDIRECT or GRANTEE Index to Deeds — Greenville County, S. C.

REG. U. S. PAT. OFFICE *Chas McCott* County Indexes Since 1888 An Identifying Trade Mark

Open at Proper Tab according to First Letter or Letters of Name and refer to Buff Sub-Index sheet for page reference.

COTT FAMILY NAME INDEX No. 75 © 1949
MADE BY THE COTT INDEX COMPANY, COLUMBUS, OHIO
SOLD BY WALKER, EVANS & COGSWELL CO., CHARLESTON, S.C.

(A)

FILE NUMBER	GRANTEES FAMILY NAMES	GIVEN NAMES ABCDEFGH	GIVEN NAMES IJKLMNO	GIVEN NAMES PQRSTUWXYZ	GRANTORS	BOOK	PAGE	No. of Acres	BRIEF DESCRIPTION, LOCATION, ETC. (Not Warranted)
116059 Jan 6, 1975	Smith	L. Betty	+	Leroy Samuel	Williams J. Green	1012	674		Eastdale Dev., Mauldin Lot 62 Hickory Lane, RD. "Super Hwy Home Sites"
116040 Jan 6, 1975	"			James O.	Clarence L. Smith, Jr.	1012	705		Lot 19 Con. Downer Rd. + Lee St. 12 h. + 1/2 x 1/2 by 1/2 by 1/2 by 1/2 Lot 15 to 2, 3 + 13 in 1/2 by 1/2 by 1/2 by 1/2
116160 Jan 7, 1975	"			Dora G.	Loyall H. Smith	1012	721		"Shenwood Ave."
116465 Jan 10, 1975	"			Kenneth	Kathryn C. Smith Master	1013	43		1/2 Acre Lot 59 Longwood Dr. "Golden Grove Etc." (Winifred P. Cross)
116716 Jan 14, 1975	"			Vivian H.	Frank P. McLowen, Jr. 253, a gas. 253. pt	1013	135		Lot 14 Golden Grove Circle of Limited Partnership
116804 Jan 15, 1975	"	J. J. Patterson Ed. Terrell +		R. M. E. H. L.	12ville Office Associates Inc.	1013	163		Memorandum of Certificate
116891 Jan 16, 1975	"			William	Pruders Unlimited,	1013	245		Lot 120 ...
116982 Jan 17, 1975	"			Myrtle	Mildred Poole, et al. Master	1013	267		Springdale Ave. near Chick Spgs. Tp. Lot 79 all of Lot 80 which was tract 7-673 Acre on branch, Chick Pt. Tract 6-172 Acre near Jubilee school
117099 Jan 20, 1975	"			Ernest King	Frank P. McLowen, Jr.	1013	324		
117128 Jan 20, 1975	"	III, et al. Felton T. etc.			Ward S. Stone	1013	346		Lot 44 Dunlap Dr. Leno Lane, Granite Tp.
"	"	Edna A. etal.			"	1013	346		
117190 Jan 21, 1975	"			Eva Green	George H. Green, et al.	1013	365		Rd. near Green Chick Spgs. Tp. Lot 47 Acre. Old Burncomb
117195 Jan 21, 1975	"			George + Lois G.	James E. Smith	1013	369		to be used for title see deed of 951 pg. 416 Release of all statements and for title
117194 Jan 21, 1975	"			Eva Green	Hubert S. Green etc.	1013	372		near Green Chick Spgs. Tp. Lot 47 Acre. Old Burncomb Rd.
117451 Jan 23, 1975	"			A. et al. Woodrow et al. Sheresa J.	Cothran + Darby Bldrs., "	1013	598		Lot 153 Glenhurst Dr. "Merrifield Park"
"	"				"	1013	598		
117221 Jan 21, 1975	Smythe	W. Percy	+	William J.	Margelle W. Sizemore	1013	499		"Country Club Etc." Lot 47 Sylvania Dr.,

INDIRECT or GRANTEE Index to Deeds — Greenville County, S. C.

(A)

REG. U. S. PAT. OFFICE *Chas McCott* County Indexes Since 1888 An Identifying Trade Mark


Open at Proper Tab according to First Letter or Letters of Name and refer to Buff Sub-Index sheet for page reference.

COTT FAMILY NAME INDEX No. 75 © 1949 MADE BY THE COTT INDEX COMPANY, COLUMBUS, OHIO SOLD BY WALKER, EVANS & COGSWELL CO., CHARLESTON, S.C.

FILE NUMBER DATE OF RECORD	GRANTEES FAMILY NAMES	GIVEN NAMES ABCDEFGHIJ	GIVEN NAMES JKLMNO	GIVEN NAMES PQRSTUVWXYZ	GRANTORS	BOOK	PAGE	No. of Acres	BRIEF DESCRIPTION, LOCATION, ETC. (Not Warranted)
17549 Jan. 24, 1975	Smith	E. Benson	etal.		Bob Maxwell	1013	619		Lot 414 Bransfield RD. Sec. 5 "Del Norte Est."
"	"	Agnes	etal.		"	1013	619		
17504 Jan. 24, 1975	"			Edward William	Ward S. Stone	1013	633		Part lots 9 + 10 Alice St.
11101	"					1014			
1117	"					1014			
13251	"					1014			
13257, 141	"					1014			
13258, 141	"					1014			
13259, 141	"					1014			
13260, 141	"					1014			
18594 Feb. 7, 1975	"			Sandra L.	Leslie R. Green	1014	396		"Woodland Hgts." Chick Springs Sp. Lots 2 & 3 Bessie Ave. State Hwy. 14
19171 Feb. 18, 1975	"		Oscar E.		James Ernest Smith	1014	711		Power of Attorney
19172 Feb. 18, 1975	"		" "		Dusie B. Smith	1014	712		Power of Attorney
19235 Feb. 18, 1975	"	Ben W.,	etal		Joe D. Langley	1014	716		J. W. Poe Mfg. Co. Lot 201 Fifth Ave. Sec. 1
"	"	Betty H.,	etal		" " "	1014	716		
19241 Feb. 18, 1975	"			Robert E.	W. S. Benson	1014	723		Forestdale Hgts. Lot 5 Pine Ridge Dr.
"	"					1014			

INDIRECT or GRANTEE Index to Deeds — Greenville County, S. C.

REG. U. S. PAT. OFFICE *Chas. McCall* County Indexes Since 1888 An Identifying Trade Mark

 Open at Proper Tab according to First Letter or Letters of Name and refer to Buff Sub-Index sheet for page reference.

COTT FAMILY NAME INDEX No. 75 © 1949
MADE BY THE COTT INDEX COMPANY, COLUMBUS, OHIO
SOLD BY WALKER, EVANS & COGSWELL CO., CHARLESTON, S.C.

(B)

FILE NUMBER DATE OF RECORD	GRANTEES FAMILY NAMES	GIVEN NAMES ABCDEFGHIJ	GIVEN NAMES JKLMNO	GIVEN NAMES PQRSTUVWXYZ	GRANTORS	BOOK	PAGE	No. of Acres	BRIEF DESCRIPTION, LOCATION, ETC. (Not Warranted)
20083 Feb. 28, 1975	Smith	Nancy R.			Auto, Incorporated	1015	85		"Lutaw Ridge" 2 Tp. 1st & 2nd to the N. Springs Sp.
20282 Mar. 3, 1975	"	"		Ralph Lee	William Marshall Johnson	1015	186	1.5	Acres Dills & Rooks Rd, Chick Anchorage Dr.
20332 Mar. 3, 1975	"	"		Willbert	Dolaris C. Smith	1015	202		Int. pt. lot 12 part lot 13 "East Lynne Addition"
21259 Mar. 14, 1975	"	Dee, Co., Inc.			Edna Anderson, et al.	1015	618		Lot 207 Ridgeway Dr. Sec. 2 Abney Mills, Brandon Plat
21266 Mar. 14, 1975	"	Dee, Co., Inc. formerly Imperial Properties, Inc.			Dee A. Smith	1015	621		Lot 461 Easley Bridge Rd
21354 Mar. 17, 1975	"	Dee, Co., Inc.			Secretary of State	1015	674		Articles of Amendment - was Imperial Prop. Inc. name changed to Dee Smith Co. Inc.
" Mar. 17, 1975	"	"		"	"	1015	674		3 "Edwards Court" Lot 43 Wood Creek Dr. Sec
21376 Mar. 17, 1975	"	Allen W. + Mary H.			Bob Maxwell Bldg. Co.	1015	663		"Heritage Hills" Int. Lot 42 Calvin Rd.
21532 Mar. 18, 1975	"	Bobbie A.			John B. Smith	1015	726		"Bunton" Paris mt. Tp. Lots 99, 100, 101, 102 + 103
21583 Mar. 19, 1975	"	Douglas			Bunton Development Corp.	1015	769		Hiville Tp. Int. Lot Waccamaw Ave., "Pleasant Court"
21649 Mar. 20, 1975	"	H. C.		Ruth W. + Gionnie W. Jones	Hattie R. Lumpkin	1015	393		Lot 6 Margaret Ave. Court St. Sec.
21737 Mar. 20, 1975	"	"			Edw W. Kasper	1016	93		Lot 16 H. and Dr. "Kings"
22346 Mar. 31, 1975	"	Dee, Co.							
" Mar. 31, 1975	"	"							
" Mar. 31, 1975	"	"							
" Mar. 31, 1975	"	"							
" Mar. 31, 1975	"	"							

INDIRECT or GRANTEE Index to Deeds - Greenville County, S. C.

(B)

REG. U. S. PAT. OFFICE *Chas McCott* County Indexes Since 1888 An Identifying Trade Mark

Open at Proper Tab according to First Letter or Letters of Name and refer to Buff Sub-Index sheet for page reference.

COTT FAMILY NAME INDEX No. 75 © 1949 MADE BY THE COTT INDEX COMPANY, COLUMBUS, OHIO SOLD BY WALKER, EVANS & COGSWELL CO., CHARLESTON, S.C.

FILE NUMBER DATE OF RECORD	GRANTEES FAMILY NAMES	GIVEN NAMES ABCDEFGHIJ	GIVEN NAMES JKLMNO	GIVEN NAMES PQRSTUVWXYZ	GRANTORS	BOOK	PAGE	No. of Acres	BRIEF DESCRIPTION, LOCATION, ETC. (Not Warranted)
23702 Apr. 14, 1915	Smith	J. Sr., et al. Clarence et al.			Leroy G. Shaw et al. Bldg.	1016	723		2 "Cantabury Hills" Lot 3 Queensberry Dr. Sec
"	"	Hazel C.			" "	1016	723		
24228 Apr. 18, 1915	"			R. Sterling	Charles H. Smith et al.	1016	484		Lot 1 "Botany Woods" Lot 48 Edwards Rd.
24539 Apr. 23, 1915	"	Wan R.			Sandra K. Dean	1017	196		"Serrance Gardens" Lot 72 Barry Dr.
24101 Apr. 21, 1915	"					1011	21	33	
25021 Apr. 24, 1915	"			et al. James H.	James G. Tucker et al.	1017	411		near Hwy. 171 Lot 25 Blackwell Dr.
25346 Apr. 24, 1915	"			et al. Leroy E. L. Jr.	Leroy Smith, et al.	1017	722		Lot 205 Sec. 10 DeLoach, Pine, Sec 2
23763 May 7, 1915	"			William	Preserve Unlimited	1011	371		Lot 100 Lot 100 Hampton Dr.
23859 May 11, 1915	"	Bobby Lee			Katherine Burkholder	1017	714	1.73	Lot 100 Lot 100 Smith Dr.
23713 May 11, 1915	"			Phillip G.	Herbert Otto Smith	1017	949	2.1	Lot 100 Lot 100 Smith Dr.
23550 May 12, 1915	"			et al. Ruthen	Paul C. Lightsey Jr.	1018	230		Lot 11 Robin Dr.
"	"			et al. Margaret	" "	1018	230		"Robin Hill" etc.
21143 May 11, 1915	"			et al. Oliver B. William	Montgomery, et al.	1018	611		"Place" Lot 103 "Newman"
21308 May 22, 1915	"	C. Olson M. et al.			Charles A. Smith, et al. Dr. Church, Jr. et al.	1018	257		Lot 100 Lot 100 Smith Dr.
21364 May 23, 1915	"	Gettys P. et al.			Wesleyan Methodist	1018	726		Lot 100 Second St. Dr.
"	"	Carolyn			" "	1018	726		
23917 Apr. 16, 1915	"	Dee et al.			Deerwood Land Co.	1016	851		Partnership Agreement

INDIRECT or GRANTEE Index to Deeds — Greenville County, S. C.

REG. U. S. PAT. OFFICE *Chas. McCorkle* County Indexes Since 1888 An Identifying Trade Mark

Open at Proper Tab according to First Letter or Letters of Name and refer to Buff Sub-Index sheet for page reference.

COTT FAMILY NAME INDEX No. 75 © 1949
MADE BY THE COTT INDEX COMPANY, COLUMBUS, OHIO
SOLD BY WALKER, EVANS & COGSWELL CO., CHARLESTON, S.C.

(C)

FILE NUMBER DATE OF RECORD	GRANTEES FAMILY NAMES	GIVEN NAMES ABCDEFGHIJ	GIVEN NAMES JKLMNO	GIVEN NAMES PQRSTUVWXYZ	GRANTORS	BOOK	PAGE	No. of Acres	BRIEF DESCRIPTION, LOCATION, ETC. (Not Warranted)
27520 May 26, 1915 127903	Smith	Wm, Co, Inc			Sec. of State	1018	775		McCarthy + Smith, Inc + Imperial Coast Co. Articles of Merger formerly
May 21, 1915 28358	"	Brown P.	+	Romaine	Morris J. Smith	1019	36		Lot 2 Orange St. "Shukwood H. Co."
Jun 3, 1915 28374	"	Calvin W.	Judy B.		Bobby G. Sutton	1019	226		Lot 37 Edgewood Hill Etc."
Jun 3, 1915 28940	"	Cotchy	+	Van East	James E. White et al.	1019	240		Lot 428 "Old Note" "Cambridge Park"
Jun 9, 1915 29701	"	Wm, Co, Inc			J. Ramachandra Reddy et al.	1019	504		Lot 35 Murchant Rd. Ac. II Sills
Jun 11, 1915 30216	"	Chas. + Jack			Chas. + Jack	1019	727		Lot 45 ... + Brentwood
Jun 20, 1915 30820	"				Robert M. Graham Knappitt et al.	1020	140		Lot 157 Middle Bridge Rd. Also lots 34 + 35
Jun 27, 1915 30813	"	Alvin E.			Forest Hills, a pts	1020	422		Lot 5, 16 + 17 Forest Hills (Mastella Rd.) near Open
Jun 27, 1915 36	"	B. J. Powell	Judy W. + Marie	H. Jr.	Evelyn B. Rowland et al.	1020	480		Lot 16 + 17 Old Hwy. 14 + County Rd. Nunklin Tp.
July 1, 1915 137	"				William John Garrison McAlbee et al.	1020	600	2.37	Ice Co. State Hwy 5-67 J.W. Poe Mbx. Co.
July 4, 1915 169	"		James D.		Nugh C. Brown et al.	1020	663		Lot 103 Shind Ave. Sec. I St. Neam Mills Village Sec 6 Gille Tp
July 2, 1915 166	"	Edward			Curtis E. Smith	1020	676		Lot 47 Cor. Nemyrt + Nutchins
July 2, 1915 469	"		Johnny		David J. Herowitz	1020	679		Lot 14 Carven Rd.
July 7, 1915 930	"	Horace P.	Lunda D.		Janice Edna H. Thomson et al.	1020	831		Lot 46 "Oakwood Ave."
July 11, 1915 127	"	Bob			Jabouille Brown	1021	107		Lot
July 11, 1915	"				William + James N. House et al.	1021	222		Lot 2 + ...

INDIRECT or GRANTEE Index to Deeds — Greenville County, S. C.

(C) REG. U. S. PAT. OFFICE *Chas McCott* County Indexes Since 1888 An Identifying Trade Mark

Open at Proper Tab according to First Letter or Letters of Name and refer to Buff Sub-Index sheet for page reference.

COTT FAMILY NAME INDEX No. 75 © 1949
MADE BY THE COTT INDEX COMPANY, COLUMBUS, OHIO
SOLD BY WALKER, EVANS & COGSWELL CO., CHARLESTON, S.C.

FILE NUMBER DATE OF RECORD	GRANTEES FAMILY NAMES	GIVEN NAMES ABCDEFGHIJ	GIVEN NAMES JKLMNO	GIVEN NAMES PQRSTUVWXYZ	GRANTORS	BOOK	PAGE	No. of Acres	BRIEF DESCRIPTION, LOCATION, ETC. (Not Warranted)
1385 July 16, 1915	Smith	Charles	H. + Lottie		E. M. Apperson	1021	309		"Buckhills" Lot 11 Rockingham Rd
1462 July 17, 1915	"	Harold C.			Jane M. Smith	1021	438		Seven Oaks Dr. Sec 1 "Charleston" 1/2 Sect. Lot 77 pt. Lot 78 W.
1624 July 18, 1915	"	Walter	Marie M.		Walter - Marie M.	1021	222		"
1886 July 22, 1915	"	Joseph H.			Rosie J. Smith	1021	632	1.08	Sec. 2, 2. N. 418 First Methodist Church
2269 July 23, 1915	"	J. Harold			Bud Campbell	1021	829	.21	Sec. 2, 2. N. 419 Sec 12
2474 July 24, 1915	"	Marion	+ Rita J.		Clyde Austin Cannon	1021	922		Lot 11 "Richmond Hills"
2517 July 25, 1915	"	Ben W.	et al.		James T. Black	1021	917		Lot 53 N. St. Sec. Le Hudson
"	"	Betty H.			"	1021	977		
2543 July 26, 1915	"			Wm. E. + H. + Harry et al.	Wilmington Land Co.	1021	761		"Wilmington Place" Sec. 2 Lot 121 Spartanburg St.
2729 July 26, 1915	"		J. Kenneth, William	et al.	Betty Jean Jimmed	1022	74		Lot 21.59 Sec. Raucombe Rd. Spartanburg + globe
"	"		Johnny V. Williams	et al.	"	1022	74		
"	"		Marion	et al.	"	1022	74		
3072 Aug. 4, 1915	"	W. Hote			Pineknob Burns, Jr.	1022	237		Spinnie Burns Prop. Lot 7 Tenth St. N.
3073 Aug. 7, 1915	"	W. Hote			Ernie B. Bandy	1022	238		Burns Prop. Lot 7 County Rd. Spinnie
3075 Aug. 4, 1915	"	W. Hote			James B. Bandy	1022	243		Burns Prop. Lot 6 County Rd. Spinnie
3078 Aug. 4, 1915	"	W. Hote			Max B. McWhorter	1022	242		Burns Prop. Lot 5 County Rd. Spinnie

INDIRECT or GRANTEE Index to Deeds — Greenville County, S. C.

REG. U. S. PAT. OFFICE *Chas. M. Cotts* County Indexes Since 1888 An Identifying Trade Mark

 Open at Proper Tab according to First Letter or Letters of Name and refer to Buff Sub-Index sheet for page reference.

COTT FAMILY NAME INDEX No. 75 © 1949
MADE BY THE COTT INDEX COMPANY, COLUMBUS, OHIO
SOLD BY WALKER, EVANS & COGSWELL CO., CHARLESTON, S. C.

(D)

FILE NUMBER DATE OF RECORD	GRANTEES FAMILY NAMES	GIVEN NAMES ABCDEFGHIJ	GIVEN NAMES JKLMNO	GIVEN NAMES PQRSTUVWXYZ	GRANTORS	BOOK	PAGE	No. of Acres	BRIEF DESCRIPTION, LOCATION, ETC. (Not Warranted)
3079 Aug. 4, 1915	Smith	H. Note			Christine B. Johnson	1022	243		Bearne Prop. Lot 8 Trawl Oak Dr. Fannie
3080 Aug. 4, 1915	"	H. Note			Bessie B. Knight	1022	244		Fannie Burns Prop. Lots 171-A Trawl Oak Dr.
3081 Aug. 4, 1915	"	H. Note			Mae B. McElhenny	1022	245		Burns Prop. Lot 4 Country Rd. Fannie
3071 Aug. 4, 1915	"	H. Note			M. A. Burns	1022	246		Burns Prop. Lot 2 Trawl Oak Dr. Fannie
3070 Aug. 4, 1915	"	H. Note			Rosa Lee B. Fleming	1022	247		Burns Prop. Lot 3 Country Rd. Fannie
3540 Aug. 8, 1915	"			E. 240. William	Newenwood Land Co., a pts.	1022	456		"Newenwood Place" Dec. I Lot 31 Newenwood Place
3817 Aug. 11, 1915	"	m. et al. Nerace			James W. Moore et al.	1022	569	.30	Acc. River Rd. Fairview Tp.
"	"	Estelle et al.			" "	1022	569		
4037 Aug. 13, 1915	"			Arthur, Jr. + A. James	A. J. Prince Builders, Inc.	1022	664		"Sherman Park" Dec. II Lot 14 Uneda Dr.
4268 Aug. 15, 1915	"			Rosa	Rosa D. Johnson et al.	1022	738	3.11	Acc. Cobb Rd. Cobb Rd.
4268 Aug. 15, 1915	"			Rosa	Rosa D. Johnson et al.	1022	739	1.28	Acc. Chapman Rd. + St.
4266 Aug. 15, 1915	"			Rosa	Rosa D. Johnson et al.	1022	740		Lot 7 = 13.35 Acc. Stewart St.
4546 Aug. 15, 1915	"			Rosa	Rosa D. Johnson et al.	1022	741		Lot 4B = 5.21 Acc. Stewart St.
Aug. 19, 1915	"			Stephan, et al. James	Joseph E. Cameron	1022	867	}	Lot 6 Rainbow Dr. "Monaview"
"	"			Judy W. et al.	" "	1022	867		
4569 Aug. 20, 1915	"			Jannette E.	Charles B. Smith	1022	885		Lot 6 Copeland Dale

INDIRECT or GRANTEE Index to Deeds — Greenville County, S. C.

(D) REC. U. S. PAT. OFFICE *Chas. McCalls* County Indexes Since 1888 An Identifying Trade Mark

Open at Proper Tab according to First Letter or Letters of Name and refer to Buff Sub-Index sheet for page reference.

COTT FAMILY NAME INDEX No. 75 © 1949
MADE BY THE COTT INDEX COMPANY, COLUMBUS, OHIO
SOLD BY WALKER, EVANS & COGSWELL CO., CHARLESTON, S.C.

FILE NUMBER DATE OF RECORD	GRANTEES FAMILY NAMES	GIVEN NAMES ABCDEFGHIJ	GIVEN NAMES JKLMNOPQ	GIVEN NAMES RSTUVWXYZ	GRANTORS	BOOK	PAGE	No. of Acres	BRIEF DESCRIPTION, LOCATION, ETC. (Not Warranted)
4667 Aug 20, 1915	Smith			G. <i>Judith</i>	Curtis E. Smith	1022	911		Dr. "Paris Hts." Blk 2 Sect. Lot 37 Plogah
4800 Aug 22, 1915	"	<i>Lee, et al.</i>			<i>Chantelise Real Est. Co.</i>	1022	970	}	Lot 143 <i>Lawson Lane</i> "Chantelise" Sec III
"	"	<i>Alfred J. Ashmore, et al.</i>			"	1022	970		
4914 Aug 23, 1915	"			<i>Mattie + Toy V. et al.</i>	<i>Thruatt-Maxwell Enter.</i>	1023	101		"Ned Wade est." Sec III pt. Lot 351 <i>Sharbore Rd.</i>
4418 Aug 25, 1915	"			<i>Mattie + Toy V. et al.</i>	<i>Bob Maxwell Builders, et al.</i>	1023	103		"Ned Wade est." Lot 483 <i>Old Sec. III</i>
2300 Aug 28, 1915	"			<i>Judy + Benny T. et al.</i>	<i>Wm P. Barber, et al.</i>	1023	323		<i>Cherokee N. W. Georgia 1915.</i> Lot 25 + pt. lot 49
6321 Sept 3, 1915	"			<i>Pearl S.</i>	<i>E. C. Howard, et al.</i>	1026	307	6	<i>Acc. Also Dr. O'Neal Tp.</i> <i>Chick Sipp Tp.</i>
6734 Sept 11, 1915	"	<i>Franciana + Jack W.</i>			<i>Wilbur A. Martin</i>	1024	65	1	<i>Acres Hwy. 253</i> <i>Sec. I</i>
6942 Sept 12, 1915	"	<i>Dee Co., et al.</i>			<i>Deerwood Land Co.</i>	1024	174		Lot 21 <i>Deerwood Place</i>
7458 Sept 18, 1915	"	<i>Neuman</i>			<i>Betty D. Campbell, et al.</i>	1024	733		<i>Sep. Tp. "Pleasantburg Hts."</i> <i>and Lot 51 + 52 Chick</i>
7578 Sept 19, 1915	"			<i>Joe H. + Patricia & Jean A. Bailey</i>		1024	496		<i>Wells Chick Sipp Tp. Green</i> <i>Lot 5 Peachtree Dr. near Burgess</i>
7430 Sept 11, 1915	"	<i>Hessie E.</i>			<i>Glen H. Smith</i>	1024	455		<i>Bridge Rd. + West Ave.</i> <i>top cor. S. Hwy 123 (Earley</i>
7044 Sept 22, 1915	"			<i>Wayne + Veronica</i>	<i>James P. Nancy, Jr.</i>	1024	554		<i>"Mud Run" Right of Way</i> <i>lots 18 thru 20 Sec. 10</i>
7162 Sept 22, 1915	"				<i>Ermy + et al.</i>	1024	721		<i>"H. H. H."</i> <i>1/2 Sec. 10, 11, 12, 13</i>
8114 Sept 26, 1915	"	<i>Barbara</i>			<i>Neuman Smith</i>	1024	717		<i>Princeton Ave</i> <i>1/2 Sect. pt. lot 10</i>
8114 Sept 26, 1915	"	<i>Barbara</i>			<i>Neuman Smith</i>	1024	717		<i>Hollen prop. 5th side Tp.</i> <i>1/2 Sect. lot 10-H, 11, 11-H E.W.</i>

INDIRECT or GRANTEE Index to Deeds — Greenville County, S. C.

REG. U. S. PAT. OFFICE *Chas. M. Cotts* County Indexes Since 1888 An Identifying Trade Mark

Open at Proper Tab according to First Letter or Letters of Name and refer to Buff Sub-Index sheet for page reference.

COTT FAMILY NAME INDEX No. 75 © 1949
MADE BY THE COTT INDEX COMPANY, COLUMBUS, OHIO
SOLD BY WALKER, EVANS & COGSWELL CO., CHARLESTON, S.C.

(E)

FILE NUMBER DATE OF RECORD	GRANTEES FAMILY NAMES	GIVEN NAMES ABCDEFGHIJ	GIVEN NAMES JKLMNOPQ	GIVEN NAMES RSTUVWXYZ	GRANTORS	BOOK	PAGE	No. of Acres	BRIEF DESCRIPTION, LOCATION, ETC. (Not Warranted)
8119 Sept. 26, 1975	Smith	D. Barbara			Hoseman Smith	1024	319		prop. Also strip 1/2 Int. pt. Lot 9 E.W. Holden Edwards Rd. "Wildvine Eats"
8458 Sept 30, 1975	"	Gloria C. + Jerry C.			W. N. Lawson, Jr. et al.	1024	987		Lot 31 Ridgeway Dr. +
8527 Sept 30, 1975	"	C. J. + Marion			Bankers Trust of D.C.	1023	18		Lot 11 Cherry Lane, St. Ann Rd. Upper Saddle
8735 Oct 1, 1975	"	Arvid E. + Arona J.			Kenneth R. Godwin et al.	1025	114	3.7	Dec. County sd. (Jones Mill)
8958 Oct 3, 1975	"			Ronnie R.	Blanch Ellec Newberry	1025	303		Power of Atty. "Woodfields"
9433 Oct 9, 1975	"	Carolyn + Garry			Noise Ann Stockwell	1025	498		Lot 29 Ridgeway Dr.
9984 Oct. 14, 1975	"	Cleveland			Cecil A. Deatt, et al.	1025	758		Lot 14 Thurman Rd. "Ebenzer Hops"
"	"	Earne N			" "	1025	758		
10040 Oct. 15, 1975	"	Nolan B. + Lee E.			Joseph J. Ward, et al.	1025	836		(White Horse Rd) Edge sub. Gillet pt. Lot 14 Washington Ave
10912 Oct. 20, 1975	"	Lee, J., et al.			W. N. Lawson, Jr. et al.	1026	212		Lot 107 W. 1st St. +
10926 Oct. 21, 1975	"			William J.	et al. M. Brooks	1026	212		Lot 2 W. 1st St. +
10999 Oct 24, 1975	"	Bonnie H. +		Robert H.	Ruby J. Bonner, et al.	1026	300		Lot 104 Cupwood Rd. "Wendwood" Lot 105 "Wendwood"
11262 Oct 29, 1975	"	William J. + Mary E.			W. N. Lawson, Jr. et al.	1026	412		Lot 104 N. 1st St. + "Mary E."
11392 Oct. 29, 1975	"	Betty B.			C. Alvin Smith, Jr.	1026	484		2p. near Brun Int. Lat. Jug. Factory Rd. Highland
11523 Oct. 30, 1975	"		Loyall H.		James M. Johnson	1026	538		"Piedmont East" Lots 186C, 186D, 187 thru 196, 183 + pt. Lot 182 Lot 183 + 200 Co. Sylvania Co. (Churchill Ave) + Dandero Lane
"	"		"		" "	1026	538		

INDIRECT or GRANTEE Index to Deeds — Greenville County, S. C.

REG. U. S. PAT. OFFICE *Chas. McCulloch* County Indexes Since 1888 An Identifying Trade Mark

Open at Proper Tab according to First Letter or Letters of Name and refer to Buff Sub-Index sheet for page reference.

COTT FAMILY NAME INDEX No. 75 © 1949
MADE BY THE COTT INDEX COMPANY, COLUMBUS, OHIO
SOLD BY WALKER, EVANS & COGSWELL CO., CHARLESTON, S.C.

FILE NUMBER DATE OF RECORD	GRANTEES FAMILY NAMES	GIVEN NAMES ABCDEFGH	GIVEN NAMES IJKLMNO	GIVEN NAMES PQRSTUWXYZ	GRANTORS	BOOK	PAGE	No. of Acres	BRIEF DESCRIPTION, LOCATION, ETC. (Not Warranted)
11846 Nov. 3, 1975	Smith	A. + Dorothy Blanche	Dorothy Spton		Robert M. Chapman et al	1026	101		prop. view + view of hill top at lots 41 + 50 Sugar Hill
12076 Nov. 5, 1975	"			Shelma E.	David G. Smith, et al	1026	846		J. D. Lewis Int. lot 2 Jarvis Rd. Prop
12100 Nov. 12, 1975	"							2	
13097 Nov. 17, 1975	"	Powell Aussie		Robert S.	James Murray Williams et al	1021	420		1100 sq. ft. view near Piedmont lot 122 Hillside St. Pied.
13331 Nov. 19, 1975	"			Smith Enterprises Kerneth G.	Walter J. Lewis	1028	413		lot 24 Dellbrook Ints.
14087 Nov. 28, 1975	"			James H. et al	Westminster Company	1027	852		Lot 94 "Oakview Sec. II"
"	"			Janice P. et al	" "	1027	852		
14086 Nov. 28, 1975	"			Jerry J. et al	Ballard Concrete Co., Inc.	1027	853		Tract 2 - 5 Acres near Mauldin Park - Mauldin
14111 Nov. 28, 1975	"	Nelson, Jr. Grever		Judy G.	Allen J. McConnell, et al	1027	861		Lot 33 Woodridge Cir. Windsor County Rd. 9 near sp.
14313 Dec. 2, 1975	"	Cecil S.			Chalmer N. Greene et al	1027	965	3.25	acc. Ing Factory Rd. + Caldwell Harper
14555 Dec. 4, 1975	"			James J. + Zeretha	Doronic G. Clowery	1028	101	1.16	acc. D. H. Hwy. 41 prop "Dixie Square"
14954 Dec. 9, 1975	"			Seay + Ruth R.	James W. Skelton	1028	369		lot 21 Stevenson Lane, Prop. Tp. Jones
15220 Dec. 12, 1975	"			Louis M. + Vickie B.	Formerly Hazel Smith Kissel Hazel G. Smith	1028	997	1	acc. Mulliken Dr. Chick "South Joint Gate"
15221 Dec. 12, 1975	"			James W.	Law-D Builders Corp.	1028	847		Bound for title - lots 106 + 107 "Sunset" - 1.41
16659 Dec. 30, 1975	Smythe			M. + D.	Equitable Life Assn. Inc.	1029	466		lot 57 White Dr. "Sunset Hwy" Sec. II

INDIRECT or GRANTEE Index to Deeds — Greenville County, S. C.

REG. U. S. PAT. OFFICE *Chas. M. Cotts* County Indexes Since 1888 An Identifying Trade Mark

Open at Proper Tab according to First Letter or Letters of Name and refer to Buff Sub-Index sheet for page reference.

COTT FAMILY NAME INDEX No. 75 © 1949
MADE BY THE COTT INDEX COMPANY, COLUMBUS, OHIO
SOLD BY WALKER, EVANS & COGSWELL CO., CHARLESTON, S.C.

2
(7)

FILE NUMBER DATE OF RECORD	GRANTEES FAMILY NAMES	GIVEN NAMES ABCDEFGH	GIVEN NAMES IJKLMNO	GIVEN NAMES PQRSTUWXYZ	GRANTORS	BOOK	PAGE	No. of Acres	BRIEF DESCRIPTION, LOCATION, ETC. (Not Warranted)
16363 Dec. 24, 1912	Smith			r. tal. James	Rest J. Miller, et al.	1029	260	}	Lot 114, Newport on Savannah Park
"	"			tal. Jimmie	" "	1029	260		
16364 Dec. 24, 1912	"	H. Holtz			Lucie [unclear]	1029	266	4.34	Dec.
16522 Dec. 29, 1915	"	David			James Allen McWhorter Court for S'ville Coun.	1029	410		Dunsmuir Mill Village Lot 9 Madlem Ave. Sec. VI Hpts "G'ville Sp.
16639 Dec. 30, 1915	"	Gladys B.			Rachel W. Jolly, Clerk	1029	482		Lot 1 Edwards St. Elizabeth Sec. I
16832 Dec. 21, 1915	"			Mary J. + Richard H.	Westminster Co.	1029	589		Lot 26 Chesterfield Estate.
16869 Dec. 31, 1915	"			Frank Walter	Community Properties, Inc.	1029	623		"Hillsborough" Sec. II Maudlin Lot 74 Daneway Dr.
17042 Jan. 5, 1916	"			now Linda T. Linda T.	James E. Drmith	1029	736		"Westwood" Sec. II, Whitin Tp. near S'ville cont. lot 123 Sheronsdale Lane
17099 Jan. 5, 1916	"				Walter H. Gladys B. Givens	1029	751		Lot Queen Ave. St. Ann Greenville
17226 Jan. 6, 1916	"	G. Harold			Maurice G. Parker	1029	806	3.5	Dec. = tract 9 near "Northside Hpts."
17448 Jan. 8, 1916	"			Paul W.	Julia Rosetta Gilstrap	1029	929		Lot 7 Northside Cir. Village "Sec. I
17605 Jan. 9, 1916	"			James J.	Gordon C. Stewart, et al.	1030	08		Lot 70 "Caville Place" Sec + Ashmore Building Kildens Mill
17902 Jan. 14, 1916	"	Dec, [unclear]			J. Ramachandra Reddy	1030	154		Lot 1 Col. Whitestone Ave. RD. near Col. Ave Rd, + State Hwy. 11
17926 Jan. 14, 1916	"	G. Harold			Raymond Sanderson, et al.	1030	167		Tract 3 = 5.3 Dec. un-urmed Dunsmuir Pinesmont
17931 Jan. 14, 1916	"			King William	Joe M. Johnson	1030	173		Lot 6 County Rd. East. V. 8
17938 Jan. 14, 1916	"				Robert D. [unclear], et al.	1030	187	}	Lot 91 Newgate Dr. "Bellingham" Sec. III S'ville
"	"				Ronda M.	1030	187		

INDIRECT or GRANTEE Index to Deeds — Greenville County, S. C.

(7)

REG. U. S. PAT. OFFICE *Chas. McCott* County Indexes Since 1888 An Identifying Trade Mark

Open at Proper Tab according to First Letter or Letters of Name and refer to Buff Sub-Index sheet for page reference.

COTT FAMILY NAME INDEX No. 75 © 1949
MADE BY THE COTT INDEX COMPANY, COLUMBUS, OHIO
SOLD BY WALKER, EVANS & COGSWELL CO., CHARLESTON, S.C.

FILE NUMBER DATE OF RECORD	GRANTEES FAMILY NAMES	GIVEN NAMES ABCDEFGHIJ	GIVEN NAMES KLMNO	GIVEN NAMES PQRSTUVWXYZ	GRANTORS	BOOK	PAGE	No. of Acres	BRIEF DESCRIPTION, LOCATION, ETC. (Not Warranted)
17985 Jan. 14, 1916	Smith			John S. + Whitley S.	Mike W. Ramsey et al.	1030	222		Logement
18025 Jan. 15, 1916	"	Clarence	W. et al.		Charles E. Quimms et al.	1030	238		Life Est. pt. lot 41 + 42 Russell Ave. "North Hills"
"	"	Helen S.	et al.		" "	1030	238		
18311 Jan. 2, 1916	"	J. Miller			George S. ...	1030	202		... et al. + ...
19429 Jan. 30, 1916	"			Kern R. + Timothy K.	Joseph R. Porter, Dr. et al.	1030	936		"Country Club Efts." lot 6 Douglas Dr.
19491 Feb. 2, 1916	"	Cary H. + Marilyn	W.		Colburn + Darby ...	1030	969		"Sugar Creek" sec. I lot 244 Sugar Creek Ct.
19481 Feb. 2, 1916	"		Stis, et al.		Horner S. Buswell et al.	1030	973		lot 210 Spencer Ave "Pleasant Valley"
"	"		Eric S. et al.		" "	1030	973		
19640 Feb. 2, 1916	"	Edna D.			Cleveland D. Smith	1030	991		"Sugar Creek 14.75" lot M at ... Rd.
19688 Feb. 2, 1916	"	Donald C.	et al.		E. N. Russell, Jr. et al.	1031	57		lot 22 Sleepy Hollow Dr. "Holloman" ... "Sleepy Hollow" ... "Holloman"
"	"	Brenda	et al.		" "	1031	57		
19717 Feb. 2, 1916	"			Jimmie G. et al.	Mariane Judgen Mathis et al.	1031	80		lot 2111 Sec. Underwood Rd ... "Holloman"
19716 Feb. 2, 1916	"			Jimmie G. et al.	Elle Mae Mathis Miller	1031	81		lot 2111 Sec. Underwood Rd ... "Holloman"
"	"			Jimmie G. et al.	Ruby Edith Mathis Green	1031	92		lot 2111 Sec. Underwood Rd ... "Holloman"
19122 Feb. 2, 1916	"			Samuel R.	R. E. Fincher	1031	101		... Dr. lot 20 + lot 21
19144 Feb. 7, 1916	"	Dee Co., Inc.			Thomas B. Jone, et al.	1031	305		lot 170 "North"

INDIRECT or GRANTEE Index to Deeds — Greenville County, S. C.

REG. U. S. PAT. OFFICE *Chas. McCall* County Indexes Since 1888 An Identifying Trade Mark

Open at Proper Tab according to First Letter or Letters of Name and refer to Buff Sub-Index sheet for page reference.


COTT FAMILY NAME INDEX No. 75 © 1949
MADE BY THE COTT INDEX COMPANY, COLUMBUS, OHIO
SOLD BY WALKER, EVANS & COGSWELL CO., CHARLESTON, S.C.

FILE NUMBER DATE OF RECORD	GRANTEES FAMILY NAMES	GIVEN NAMES ABCDEFGHIJ	GIVEN NAMES JKLMNO	GIVEN NAMES PQRSTUVWXYZ	GRANTORS	BOOK	PAGE	No. of Acres	BRIEF DESCRIPTION, LOCATION, ETC. (Not Warranted)
20158 Feb. 9, 1976	Smith			Ma ^e , et al. Lillie	Clarence E. Atkins	1031	371		J. W. Moon Nickeland Tr. cont. tract 5 = 19.10 Acs. East.
20501 Feb. 12, 1976	"			Louise C.	Richard G. Coker	1031	561		Strip Pelham Road "Devernysen Place"
20830 Feb. 17, 1976	"	Dee A.			Devernysen Land Co., et al.	1031	687		8 lots Dec I; 4 lots Dec II Mauldin Austin Ia.
20967 Feb. 18, 1976	"			R. Franklin	Elmer E. Neff, et al.	1031	766	1.68	Dec 8 lot 10 Jellman Ct. near
21804 Feb. 27, 1976	"	Dee, Co, et al.			Devernysen Road Land Co., et al.	1032	211		lot 292 Devernysen Place "Washington Open"
21801 Feb. 27, 1976	"			Yena H.	Jack E. Shaw et al.	1032	214		lot 4 Kenilworth Dr. Dec II
21852 Feb. 27, 1976	"			Michael J. et al.	Charles D. Brock, Jr.	1032	247		lot 27 Whitestone Ave. "Adamo Mill Est."
"	"			Kathy K. et al.	" "	1032	247		
21868 Feb. 27, 1976	"	Dee A.			Dee Smith Co., et al.	1032	256		"Cambridge Park" lot 50 Marchant W.
21880 Mar. 1, 1976	"			Ted D. et al.	H. S. Lottis, et al.	1032	284		lot 21 Deadyfield Dr. "Lumberlake" Dec. III
"	"			Wanda H. et al.	" "	1032	284		
21954 Mar. 1, 1976	"			John L. + Shirley	Mike W. Ramsey, et al.	1032	303		Yale" lot 28 Varner Dr. "Jolan"
22023 Mar. 1, 1976	"	Carole H. +	Walton C.		J. Will Shaver	1032	322		Justin Tr. Herdale II lot 82 Parkside Ave. Mauldin
22225 Mar. 3, 1976	"	Charles T. + Elizabeth W.	Mary		Roy D. Graham	1032	447		"Shannon Forest" lot 186 Nottingham Rd.
22328 Mar. 4, 1976	"	Daniel M. + Joyce L.			Elizabeth C. Faur, et al.	1032	522	6.254	Stinking sp. Acres No. 147 Bridge Road.
22336 Mar. 4, 1976	"			Keith S. et al.	Olea W. Smith	1032	519		Lot = 1.97 Acs. Jug Factory Road near Washington Church
"	"			Juanita C. et al.	" " "	1032	519		

INDIRECT or GRANTEE Index to Deeds — Greenville County, S. C.

2
(H)

REG. U. S. PAT. OFFICE *Chas. M. Cotts* County Indexes Since 1888 An Identifying Trade Mark


 Open at Proper Tab according to First Letter or Letters of Name and refer to Buff Sub-Index sheet for page reference.

COTT FAMILY NAME INDEX No. 75 © 1949
MADE BY THE COTT INDEX COMPANY, COLUMBUS, OHIO
SOLD BY WALKER, EVANS & COGSWELL CO., CHARLESTON, S.C.

FILE NUMBER DATE OF RECORD	GRANTEES FAMILY NAMES	GIVEN NAMES ABCDEFGHIJ	GIVEN NAMES JKLMNOPQ	GIVEN NAMES RSTUVWXYZ	GRANTORS	BOOK	PAGE	No. of Acres	BRIEF DESCRIPTION, LOCATION, ETC. (Not Warranted)
22396 Mar. 4, 1976	Smith	Ellen S.			Millidge R. Matthews	1032	572		easement for water Right of Way & Drainage
22470 Mar. 5, 1976	"	Bates, Jr. et al. Eugene			Robert W. Bond, et al.	1032	600		Lot 4 Cleveland St
22823 Mar. 9, 1976	"	Betty Childs M. + et al.			" "	1032	600		Mauldin Lot 17 Pleasant St.
23030 Mar. 11, 1976	"	Iredellie Perry E.			Julia M. Jacobs	1032	783		O'Leary Tp Cav. Perminution Rd
23104 Mar. 12, 1976	"			Robert S. Harry D. Yarrick Gary Raymond	Raymond Ratterree - James Sma.	1032	871	46.8	Justick St. Spawndown Sub Div II Lot 33 Co. Williamsburg St
23340 Mar. 15, 1976	"	Clemie E. et al.			James R. Cooper	1033	6	1	Clare Highland Tp.
23590 Mar. 17, 1976	"	Donald R. et al.			E. D. Howell, Jr. et al.	Re-surveyed 1033	201		Lot 22 Sleepy Hollow Ln. "Mullins" to Auburn Street Sleepy Hollow Moundville & Northway Ave. for original rec'd 1031 pg 67
24027 Mar. 22, 1976	"	Branda C. et al.			" "	Re-surveyed 1033	201		
23703 Mar. 22, 1976	"	Dee Co, same.		Ray B. et al.	Q. P. Haynes et al.	1033	479		Order Restrictions Summeridge Park Lot 35 Marchant Rd.
24943 Mar. 31, 1976	"	Helen S. +		H. William	Dee A. Smith	1033	437		Ed. Mauldin Clare Riv Old Laurens near Woodville
25145 Apr. 1, 1976	"	Jannie Lee			William Mauldin Properties, a pts. Cecil B. Caryer	1033	814	1	Lot County Rd. Darlawn Sp.
25111 Apr. 2, 1976	"			William	" "	27	1		Lot - "Mullins" Ave "Mullins"
25112 Apr. 2, 1976	"			Lucie W.	" "	27	1		
25113 Apr. 2, 1976	"				William Mauldin et al.	1033	151		Lot 1 - 11 Spawndown "College Hgts"
25114 Apr. 2, 1976	Smythe	Brian H. +		Suzanne	John W. George Kembel	1033	195		Lot 75 Craline St.

INDIRECT or GRANTEE Index to Deeds — Greenville County, S. C.

REG. U. S. PAT. OFFICE *Chas. McCall* County Indexes Since 1888 An Identifying Trade Mark

 Open at Proper Tab according to First Letter or Letters of Name and refer to Buff Sub-Index sheet for page reference.

COTT FAMILY NAME INDEX No. 75 © 1949
MADE BY THE COTT INDEX COMPANY, COLUMBUS, OHIO
SOLD BY WALKER, EVANS & COGSWELL CO., CHARLESTON, S.C.

2
(H)

FILE NUMBER DATE OF RECORD	GRANTEES FAMILY NAMES	GIVEN NAMES ABCDEFGHIJ	GIVEN NAMES JKLMNO	GIVEN NAMES PQRSTUVWXYZ	GRANTORS	BOOK	PAGE	No. of Acres	BRIEF DESCRIPTION, LOCATION, ETC. (Not Warranted)
26263 Apr. 13, 1976	Smith			Dr. D. Arthur	Mabel Rhodes, et al.	1034	588		Underwood Ave. Glenn Grove Park Lot 55 Laurens Rd. +
26462 Apr. 14, 1976	"	Beverly +	+	Ray E.	National Residence	1034	735		Dec. II " Mauldin Lot 32 Archdale Dr. "Montclair"
26509 Apr. 15, 1976	"			Ed. + D. William	Ralph Edward Wimmer	1034	748		"Bishop Hogs" Mauldin Lot 74 Garrett St.
26112 Apr. 15, 1976	"				Don L. Smith	1034	341		Lot 11 " Laurel Hill "
26112 Apr. 15, 1976	"				Don L. Smith	1034	341		
26112 Apr. 15, 1976	"				Don L. Smith	1034	341		
27101 Apr. 21, 1976	"	Alma + Lester	+	Margaret Raymond	Sumner Parker Inc.	1035	50	2.0	to ... + Lot 32 Druce Lane + Bon
27337 Apr. 23, 1976	"	Nattie		Marshall	Davidson Enterprises,	1035	191		Dec. II Lot 84 Deuenger Place
27357 Apr. 23, 1976	"	Dee Co., Inc.			Dee A. Smith	1035	197		Lot 84 Deuenger Place
27357 Apr. 23, 1976	"				Dee A. Smith	1035	197		Lot 84 Deuenger Place
27357 Apr. 23, 1976	"				Dee A. Smith	1035	197		Lot 84 Deuenger Place
27357 Apr. 23, 1976	"				Dee A. Smith	1035	197		Lot 84 Deuenger Place
27957 Apr. 29, 1976	"			U., et al Michael	Franklin Enterprises, Inc.	1035	488		Lot 284 Deuenger Rd. "Deuenger Place" Dec. VII
" "	"			D., et al Karen	" "	1035	488		"Deuenger Place" Dec. VII
28591 May 6, 1976	"				Ralph W. Drake, Probate	1035	501		Lot 11 - 117 Deuenger Ave. Dec. VII Pine Hill St 144 ... Lot 144 ...
28611 May 6, 1976	"			Royce D.	Walter H. Smith	1035	501		Lot 11 - 117 Deuenger Ave. Dec. VII Pine Hill St 144 ... Lot 144 ...

INDIRECT or GRANTEE Index to Deeds — Greenville County, S. C.

2
(H)

REG. U. S. PAT. OFFICE *Chas McCott* County Indexes Since 1888
An Identifying Trade Mark

Open at Proper Tab according to First Letter or Letters of Name and refer to Buff Sub-Index sheet for page reference.

COTT FAMILY NAME INDEX No. 75 © 1949
MADE BY THE COTT INDEX COMPANY, COLUMBUS, OHIO
SOLD BY WALKER, EVANS & COGSWELL CO., CHARLESTON, S.C.

FILE NUMBER DATE OF RECORD	GRANTEES FAMILY NAMES	GIVEN NAMES ABCDEFGH	GIVEN NAMES IJKLMNO	GIVEN NAMES PQRSTUVWXYZ	GRANTORS	BOOK	PAGE	No. of Acres	BRIEF DESCRIPTION, LOCATION, ETC. (Not Warranted)
1914 29086 May 11, 1916	"	Bessie S. Gindar			L.C. Gindar	1036	86		Paris Mt. Sp. lot 20 Beland Co.,
1914 30068 May 20, 1916	"	Betty N.			C. J. T. Financial	1036	904		at 211 Miles Benjamin Plant lot 211 Miles Smith Mt. Sp.
1914 30091 May 21, 1916	"				W. M. Clark, Jr	1036	201		contract 1011 contract at 1011 pg. 257 Assignment - design to Betty N.
1914 30246 May 21, 1916	"				W. M. Clark, Jr	1036	201		contract 1011 contract at 1011 pg. 257 Assignment - design to Betty N.
1916 31118 May 24, 1916	"	Grace R. Williams			John D. Huff	1036	746		2 acres R/W May 25 Church at 4th Stone dam 10 see I
1916 31140 May 24, 1916	"	David, Builders, Inc.			Eugene E. Stone, Jr	1036	904		lot 33 Co. Stone Ave. Bay. Perce White Mt. Mt. III lot 210 Pine Creek Dr
1916	"				Larry D. Kelly, Jr	1037	10		
1916	"					1037	212		

INDIRECT or GRANTEE Index to Deeds — Greenville County, S. C.

REG. U. S. PAT. OFFICE *Chas. M. Calk* County Indexes Since 1888 An Identifying Trade Mark

Open at Proper Tab according to First Letter or Letters of Name and refer to Buff Sub-Index sheet for page reference.

COTT FAMILY NAME INDEX No. 75 © 1949
MADE BY THE COTT INDEX COMPANY, COLUMBUS, OHIO
SOLD BY WALKER, EVANS & COGSWELL CO., CHARLESTON, S.C.

(9)

FILE NUMBER DATE OF RECORD	GRANTEES FAMILY NAMES	GIVEN NAMES ABCDEFGHIJ	GIVEN NAMES JKLMNOPQ	GIVEN NAMES RSTUVWXYZ	GRANTORS	BOOK	PAGE	No. of Acres	BRIEF DESCRIPTION, LOCATION, ETC. (Not Warranted)
31170 June 1, 1976	Smith	Jenny Lee	Shirley A.	Marion L.	Shirley A. Marion L.	1031	228	5.3	also account Acres pt. of N. 1/2 Sec. 4 - 1/2 - 1/2 - 1/2 - 1/2
31180 June 1, 1976	"	Carol Co. & J. Talaga			Bruce A. Singler, et al	1031	222		Lot 212 & 213 of 214-215
31193 June 1, 1976	"	Lee Willie, et al			Shirley A. Marion L.	1031	222		Lot 212 & 213 of 214-215
"	"	Marie B. et al			"	1031	222		"
31584 June 7, 1976	"	J. Ann + Phillip J.			Robert J. Caricola, et al	1031	421		Lot 48 Marion Rd. East
31590 June 7, 1976	"				R. Jonathan R. W. Whitney, et al	1031	437		Lot 81 Marion Rd. East
"	"				James T.	1031	424		"
32042 June 9, 1976	"	DeBordier B., et al			Stone H. Reeves, et al	1037	658		Parent Est. - Add. #1 Lot 213 Pinefield Dr. South
32361 June 11, 1976	"	Lee, Company Inc.			Lee A. Smith	1037	866		Lot 99 Drexler Place West
32363 June 11, 1976	"				Willie J. David E. Reynolds, et al	1037	868		Lot 43 Valleyview Dr. Sylvan Hills
"	"				Patricia J.	1037	868		"
32994 June 18, 1976	"	Blazener Elizabeth			Elizabeth B. Smith	1038	199	2.5	Paris mt. 2p. Acres - pt. Tract 3 Layton Dr.
33119 June 18, 1976	"	Dorothy J. + Marion	Wallace		Matley & Dillard, Bldrs	1038	232		Lot 5 Sunrise Drive
33221 June 18, 1976	"	Marion + Myrtle			Marion + Myrtle	1038	211		Lot 11 of 12 of 13 of 14 of 15
33222 June 18, 1976	"				Marion + Myrtle	1038	211		"
33616 June 24, 1976	"	Charles + George	James C.	George	John Casland Co.	1038	520		Lot 99 of 100 of 101 of 102 of 103 of 104 of 105 of 106 of 107 of 108 of 109 of 110 of 111 of 112 of 113 of 114 of 115 of 116 of 117 of 118 of 119 of 120 of 121 of 122 of 123 of 124 of 125 of 126 of 127 of 128 of 129 of 130 of 131 of 132 of 133 of 134 of 135 of 136 of 137 of 138 of 139 of 140 of 141 of 142 of 143 of 144 of 145 of 146 of 147 of 148 of 149 of 150 of 151 of 152 of 153 of 154 of 155 of 156 of 157 of 158 of 159 of 160 of 161 of 162 of 163 of 164 of 165 of 166 of 167 of 168 of 169 of 170 of 171 of 172 of 173 of 174 of 175 of 176 of 177 of 178 of 179 of 180 of 181 of 182 of 183 of 184 of 185 of 186 of 187 of 188 of 189 of 190 of 191 of 192 of 193 of 194 of 195 of 196 of 197 of 198 of 199 of 200 of 201 of 202 of 203 of 204 of 205 of 206 of 207 of 208 of 209 of 210 of 211 of 212 of 213 of 214 of 215 of 216 of 217 of 218 of 219 of 220 of 221 of 222 of 223 of 224 of 225 of 226 of 227 of 228 of 229 of 230 of 231 of 232 of 233 of 234 of 235 of 236 of 237 of 238 of 239 of 240 of 241 of 242 of 243 of 244 of 245 of 246 of 247 of 248 of 249 of 250 of 251 of 252 of 253 of 254 of 255 of 256 of 257 of 258 of 259 of 260 of 261 of 262 of 263 of 264 of 265 of 266 of 267 of 268 of 269 of 270 of 271 of 272 of 273 of 274 of 275 of 276 of 277 of 278 of 279 of 280 of 281 of 282 of 283 of 284 of 285 of 286 of 287 of 288 of 289 of 290 of 291 of 292 of 293 of 294 of 295 of 296 of 297 of 298 of 299 of 300 of 301 of 302 of 303 of 304 of 305 of 306 of 307 of 308 of 309 of 310 of 311 of 312 of 313 of 314 of 315 of 316 of 317 of 318 of 319 of 320 of 321 of 322 of 323 of 324 of 325 of 326 of 327 of 328 of 329 of 330 of 331 of 332 of 333 of 334 of 335 of 336 of 337 of 338 of 339 of 340 of 341 of 342 of 343 of 344 of 345 of 346 of 347 of 348 of 349 of 350 of 351 of 352 of 353 of 354 of 355 of 356 of 357 of 358 of 359 of 360 of 361 of 362 of 363 of 364 of 365 of 366 of 367 of 368 of 369 of 370 of 371 of 372 of 373 of 374 of 375 of 376 of 377 of 378 of 379 of 380 of 381 of 382 of 383 of 384 of 385 of 386 of 387 of 388 of 389 of 390 of 391 of 392 of 393 of 394 of 395 of 396 of 397 of 398 of 399 of 400 of 401 of 402 of 403 of 404 of 405 of 406 of 407 of 408 of 409 of 410 of 411 of 412 of 413 of 414 of 415 of 416 of 417 of 418 of 419 of 420 of 421 of 422 of 423 of 424 of 425 of 426 of 427 of 428 of 429 of 430 of 431 of 432 of 433 of 434 of 435 of 436 of 437 of 438 of 439 of 440 of 441 of 442 of 443 of 444 of 445 of 446 of 447 of 448 of 449 of 450 of 451 of 452 of 453 of 454 of 455 of 456 of 457 of 458 of 459 of 460 of 461 of 462 of 463 of 464 of 465 of 466 of 467 of 468 of 469 of 470 of 471 of 472 of 473 of 474 of 475 of 476 of 477 of 478 of 479 of 480 of 481 of 482 of 483 of 484 of 485 of 486 of 487 of 488 of 489 of 490 of 491 of 492 of 493 of 494 of 495 of 496 of 497 of 498 of 499 of 500 of 501 of 502 of 503 of 504 of 505 of 506 of 507 of 508 of 509 of 510 of 511 of 512 of 513 of 514 of 515 of 516 of 517 of 518 of 519 of 520 of 521 of 522 of 523 of 524 of 525 of 526 of 527 of 528 of 529 of 530 of 531 of 532 of 533 of 534 of 535 of 536 of 537 of 538 of 539 of 540 of 541 of 542 of 543 of 544 of 545 of 546 of 547 of 548 of 549 of 550 of 551 of 552 of 553 of 554 of 555 of 556 of 557 of 558 of 559 of 560 of 561 of 562 of 563 of 564 of 565 of 566 of 567 of 568 of 569 of 570 of 571 of 572 of 573 of 574 of 575 of 576 of 577 of 578 of 579 of 580 of 581 of 582 of 583 of 584 of 585 of 586 of 587 of 588 of 589 of 590 of 591 of 592 of 593 of 594 of 595 of 596 of 597 of 598 of 599 of 600 of 601 of 602 of 603 of 604 of 605 of 606 of 607 of 608 of 609 of 610 of 611 of 612 of 613 of 614 of 615 of 616 of 617 of 618 of 619 of 620 of 621 of 622 of 623 of 624 of 625 of 626 of 627 of 628 of 629 of 630 of 631 of 632 of 633 of 634 of 635 of 636 of 637 of 638 of 639 of 640 of 641 of 642 of 643 of 644 of 645 of 646 of 647 of 648 of 649 of 650 of 651 of 652 of 653 of 654 of 655 of 656 of 657 of 658 of 659 of 660 of 661 of 662 of 663 of 664 of 665 of 666 of 667 of 668 of 669 of 670 of 671 of 672 of 673 of 674 of 675 of 676 of 677 of 678 of 679 of 680 of 681 of 682 of 683 of 684 of 685 of 686 of 687 of 688 of 689 of 690 of 691 of 692 of 693 of 694 of 695 of 696 of 697 of 698 of 699 of 700 of 701 of 702 of 703 of 704 of 705 of 706 of 707 of 708 of 709 of 710 of 711 of 712 of 713 of 714 of 715 of 716 of 717 of 718 of 719 of 720 of 721 of 722 of 723 of 724 of 725 of 726 of 727 of 728 of 729 of 730 of 731 of 732 of 733 of 734 of 735 of 736 of 737 of 738 of 739 of 740 of 741 of 742 of 743 of 744 of 745 of 746 of 747 of 748 of 749 of 750 of 751 of 752 of 753 of 754 of 755 of 756 of 757 of 758 of 759 of 760 of 761 of 762 of 763 of 764 of 765 of 766 of 767 of 768 of 769 of 770 of 771 of 772 of 773 of 774 of 775 of 776 of 777 of 778 of 779 of 780 of 781 of 782 of 783 of 784 of 785 of 786 of 787 of 788 of 789 of 790 of 791 of 792 of 793 of 794 of 795 of 796 of 797 of 798 of 799 of 800 of 801 of 802 of 803 of 804 of 805 of 806 of 807 of 808 of 809 of 810 of 811 of 812 of 813 of 814 of 815 of 816 of 817 of 818 of 819 of 820 of 821 of 822 of 823 of 824 of 825 of 826 of 827 of 828 of 829 of 830 of 831 of 832 of 833 of 834 of 835 of 836 of 837 of 838 of 839 of 840 of 841 of 842 of 843 of 844 of 845 of 846 of 847 of 848 of 849 of 850 of 851 of 852 of 853 of 854 of 855 of 856 of 857 of 858 of 859 of 860 of 861 of 862 of 863 of 864 of 865 of 866 of 867 of 868 of 869 of 870 of 871 of 872 of 873 of 874 of 875 of 876 of 877 of 878 of 879 of 880 of 881 of 882 of 883 of 884 of 885 of 886 of 887 of 888 of 889 of 890 of 891 of 892 of 893 of 894 of 895 of 896 of 897 of 898 of 899 of 900 of 901 of 902 of 903 of 904 of 905 of 906 of 907 of 908 of 909 of 910 of 911 of 912 of 913 of 914 of 915 of 916 of 917 of 918 of 919 of 920 of 921 of 922 of 923 of 924 of 925 of 926 of 927 of 928 of 929 of 930 of 931 of 932 of 933 of 934 of 935 of 936 of 937 of 938 of 939 of 940 of 941 of 942 of 943 of 944 of 945 of 946 of 947 of 948 of 949 of 950 of 951 of 952 of 953 of 954 of 955 of 956 of 957 of 958 of 959 of 960 of 961 of 962 of 963 of 964 of 965 of 966 of 967 of 968 of 969 of 970 of 971 of 972 of 973 of 974 of 975 of 976 of 977 of 978 of 979 of 980 of 981 of 982 of 983 of 984 of 985 of 986 of 987 of 988 of 989 of 990 of 991 of 992 of 993 of 994 of 995 of 996 of 997 of 998 of 999 of 1000

INDIRECT or GRANTEE Index to Deeds — Greenville County, S. C.

(S) REG. U. S. PAT OFFICE *Chas McCott* County Indexes Since 1888 An Identifying Trade Mark

Open at Proper Tab according to First Letter or Letters of Name and refer to Buff Sub-Index sheet for page reference.

COTT FAMILY NAME INDEX No. 75 © 1949
MADE BY THE COTT INDEX COMPANY, COLUMBUS, OHIO
SOLD BY WALKER, EVANS & COGSWELL CO., CHARLESTON, S.C.

FILE NUMBER DATE OF RECORD	GRANTEES FAMILY NAMES	GIVEN NAMES ABCDEFGHIJ	GIVEN NAMES JKLMNO	GIVEN NAMES PQRSTUVWXYZ	GRANTORS	BOOK	PAGE	No. of Acres	BRIEF DESCRIPTION, LOCATION, ETC. (Not Warranted)			
33798 June 25, 1976	Smith	N. Barbara J.	Elsma		Walter D. McMillan ^{etal}	1038	613		See. II Mountain lot 61, Holly Spg.			
352 July 2, 1976	"	Ronald J.	Ketha		Arthur Dean Chase	1009	157		See. I "Lick Creek" lot 41, complexed by "Lick Creek" tract			
July 11, 1976	"	Connie C.	George H.		David S. Jimmie ^{etal}	1009	159		lot 29, "Lick Creek" tract			
July 4, 1976	"		Michael		Frederick Investment Co. ^{etal}	1009	157		lot 16, Mountain tract			
"	"		Michael		"	1009	157		"			
July 8, 1976	"	David A.			Sec. of Housing & Urban ^{etal}	1039	270		lot County Rd. Prop. Wm. J. Smith.			
"	"	Arab S.			"	1039	270		"			
1000 July 12, 1976	"	Nelen E.			Clarence W. Smith Country Club, Inc. ^{etal}	1039	420		Russell Ave. "North Hills" cont. pt. lots 40 & 41			
July 12, 1976	"	Brenda P.		Wesley D.	Carolina Springs Golf ^{etal}	1039	443		lot 2, U.S. Ass. Carolina Way Pharm. Carolina Spg. also lot 25, 27, 29, 31, 33, 35, 37, 39, 41, 43, 45, 47, 49, 51, 53, 55, 57, 59, 61, 63, 65, 67, 69, 71, 73, 75, 77, 79, 81, 83, 85, 87, 89, 91, 93, 95, 97, 99, 101, 103, 105, 107, 109, 111, 113, 115, 117, 119, 121, 123, 125, 127, 129, 131, 133, 135, 137, 139, 141, 143, 145, 147, 149, 151, 153, 155, 157, 159, 161, 163, 165, 167, 169, 171, 173, 175, 177, 179, 181, 183, 185, 187, 189, 191, 193, 195, 197, 199, 201, 203, 205, 207, 209, 211, 213, 215, 217, 219, 221, 223, 225, 227, 229, 231, 233, 235, 237, 239, 241, 243, 245, 247, 249, 251, 253, 255, 257, 259, 261, 263, 265, 267, 269, 271, 273, 275, 277, 279, 281, 283, 285, 287, 289, 291, 293, 295, 297, 299, 301, 303, 305, 307, 309, 311, 313, 315, 317, 319, 321, 323, 325, 327, 329, 331, 333, 335, 337, 339, 341, 343, 345, 347, 349, 351, 353, 355, 357, 359, 361, 363, 365, 367, 369, 371, 373, 375, 377, 379, 381, 383, 385, 387, 389, 391, 393, 395, 397, 399, 401, 403, 405, 407, 409, 411, 413, 415, 417, 419, 421, 423, 425, 427, 429, 431, 433, 435, 437, 439, 441, 443, 445, 447, 449, 451, 453, 455, 457, 459, 461, 463, 465, 467, 469, 471, 473, 475, 477, 479, 481, 483, 485, 487, 489, 491, 493, 495, 497, 499, 501, 503, 505, 507, 509, 511, 513, 515, 517, 519, 521, 523, 525, 527, 529, 531, 533, 535, 537, 539, 541, 543, 545, 547, 549, 551, 553, 555, 557, 559, 561, 563, 565, 567, 569, 571, 573, 575, 577, 579, 581, 583, 585, 587, 589, 591, 593, 595, 597, 599, 601, 603, 605, 607, 609, 611, 613, 615, 617, 619, 621, 623, 625, 627, 629, 631, 633, 635, 637, 639, 641, 643, 645, 647, 649, 651, 653, 655, 657, 659, 661, 663, 665, 667, 669, 671, 673, 675, 677, 679, 681, 683, 685, 687, 689, 691, 693, 695, 697, 699, 701, 703, 705, 707, 709, 711, 713, 715, 717, 719, 721, 723, 725, 727, 729, 731, 733, 735, 737, 739, 741, 743, 745, 747, 749, 751, 753, 755, 757, 759, 761, 763, 765, 767, 769, 771, 773, 775, 777, 779, 781, 783, 785, 787, 789, 791, 793, 795, 797, 799, 801, 803, 805, 807, 809, 811, 813, 815, 817, 819, 821, 823, 825, 827, 829, 831, 833, 835, 837, 839, 841, 843, 845, 847, 849, 851, 853, 855, 857, 859, 861, 863, 865, 867, 869, 871, 873, 875, 877, 879, 881, 883, 885, 887, 889, 891, 893, 895, 897, 899, 901, 903, 905, 907, 909, 911, 913, 915, 917, 919, 921, 923, 925, 927, 929, 931, 933, 935, 937, 939, 941, 943, 945, 947, 949, 951, 953, 955, 957, 959, 961, 963, 965, 967, 969, 971, 973, 975, 977, 979, 981, 983, 985, 987, 989, 991, 993, 995, 997, 999		lot 2, U.S. Ass. Carolina Way Pharm. Carolina Spg. also lot 25, 27, 29, 31, 33, 35, 37, 39, 41, 43, 45, 47, 49, 51, 53, 55, 57, 59, 61, 63, 65, 67, 69, 71, 73, 75, 77, 79, 81, 83, 85, 87, 89, 91, 93, 95, 97, 99, 101, 103, 105, 107, 109, 111, 113, 115, 117, 119, 121, 123, 125, 127, 129, 131, 133, 135, 137, 139, 141, 143, 145, 147, 149, 151, 153, 155, 157, 159, 161, 163, 165, 167, 169, 171, 173, 175, 177, 179, 181, 183, 185, 187, 189, 191, 193, 195, 197, 199, 201, 203, 205, 207, 209, 211, 213, 215, 217, 219, 221, 223, 225, 227, 229, 231, 233, 235, 237, 239, 241, 243, 245, 247, 249, 251, 253, 255, 257, 259, 261, 263, 265, 267, 269, 271, 273, 275, 277, 279, 281, 283, 285, 287, 289, 291, 293, 295, 297, 299, 301, 303, 305, 307, 309, 311, 313, 315, 317, 319, 321, 323, 325, 327, 329, 331, 333, 335, 337, 339, 341, 343, 345, 347, 349, 351, 353, 355, 357, 359, 361, 363, 365, 367, 369, 371, 373, 375, 377, 379, 381, 383, 385, 387, 389, 391, 393, 395, 397, 399, 401, 403, 405, 407, 409, 411, 413, 415, 417, 419, 421, 423, 425, 427, 429, 431, 433, 435, 437, 439, 441, 443, 445, 447, 449, 451, 453, 455, 457, 459, 461, 463, 465, 467, 469, 471, 473, 475, 477, 479, 481, 483, 485, 487, 489, 491, 493, 495, 497, 499, 501, 503, 505, 507, 509, 511, 513, 515, 517, 519, 521, 523, 525, 527, 529, 531, 533, 535, 537, 539, 541, 543, 545, 547, 549, 551, 553, 555, 557, 559, 561, 563, 565, 567, 569, 571, 573, 575, 577, 579, 581, 583, 585, 587, 589, 591, 593, 595, 597, 599, 601, 603, 605, 607, 609, 611, 613, 615, 617, 619, 621, 623, 625, 627, 629, 631, 633, 635, 637, 639, 641, 643, 645, 647, 649, 651, 653, 655, 657, 659, 661, 663, 665, 667, 669, 671, 673, 675, 677, 679, 681, 683, 685, 687, 689, 691, 693, 695, 697, 699, 701, 703, 705, 707, 709, 711, 713, 715, 717, 719, 721, 723, 725, 727, 729, 731, 733, 735, 737, 739, 741, 743, 745, 747, 749, 751, 753, 755, 757, 759, 761, 763, 765, 767, 769, 771, 773, 775, 777, 779, 781, 783, 785, 787, 789, 791, 793, 795, 797, 799, 801, 803, 805, 807, 809, 811, 813, 815, 817, 819, 821, 823, 825, 827, 829, 831, 833, 835, 837, 839, 841, 843, 845, 847, 849, 851, 853, 855, 857, 859, 861, 863, 865, 867, 869, 871, 873, 875, 877, 879, 881, 883, 885, 887, 889, 891, 893, 895, 897, 899, 901, 903, 905, 907, 909, 911, 913, 915, 917, 919, 921, 923, 925, 927, 929, 931, 933, 935, 937, 939, 941, 943, 945, 947, 949, 951, 953, 955, 957, 959, 961, 963, 965, 967, 969, 971, 973, 975, 977, 979, 981, 983, 985, 987, 989, 991, 993, 995, 997, 999	
1454 July 16, 1976	"	James M. & Paula B.			David W. Robertson a pts. ^{etal}	1031	600		lot 14, 15, 16, 17, 18, 19, 20, 21, 22, 23, 24, 25, 26, 27, 28, 29, 30, 31, 32, 33, 34, 35, 36, 37, 38, 39, 40, 41, 42, 43, 44, 45, 46, 47, 48, 49, 50, 51, 52, 53, 54, 55, 56, 57, 58, 59, 60, 61, 62, 63, 64, 65, 66, 67, 68, 69, 70, 71, 72, 73, 74, 75, 76, 77, 78, 79, 80, 81, 82, 83, 84, 85, 86, 87, 88, 89, 90, 91, 92, 93, 94, 95, 96, 97, 98, 99, 100, 101, 102, 103, 104, 105, 106, 107, 108, 109, 110, 111, 112, 113, 114, 115, 116, 117, 118, 119, 120, 121, 122, 123, 124, 125, 126, 127, 128, 129, 130, 131, 132, 133, 134, 135, 136, 137, 138, 139, 140, 141, 142, 143, 144, 145, 146, 147, 148, 149, 150, 151, 152, 153, 154, 155, 156, 157, 158, 159, 160, 161, 162, 163, 164, 165, 166, 167, 168, 169, 170, 171, 172, 173, 174, 175, 176, 177, 178, 179, 180, 181, 182, 183, 184, 185, 186, 187, 188, 189, 190, 191, 192, 193, 194, 195, 196, 197, 198, 199, 200, 201, 202, 203, 204, 205, 206, 207, 208, 209, 210, 211, 212, 213, 214, 215, 216, 217, 218, 219, 220, 221, 222, 223, 224, 225, 226, 227, 228, 229, 230, 231, 232, 233, 234, 235, 236, 237, 238, 239, 240, 241, 242, 243, 244, 245, 246, 247, 248, 249, 250, 251, 252, 253, 254, 255, 256, 257, 258, 259, 260, 261, 262, 263, 264, 265, 266, 267, 268, 269, 270, 271, 272, 273, 274, 275, 276, 277, 278, 279, 280, 281, 282, 283, 284, 285, 286, 287, 288, 289, 290, 291, 292, 293, 294, 295, 296, 297, 298, 299, 300, 301, 302, 303, 304, 305, 306, 307, 308, 309, 310, 311, 312, 313, 314, 315, 316, 317, 318, 319, 320, 321, 322, 323, 324, 325, 326, 327, 328, 329, 330, 331, 332, 333, 334, 335, 336, 337, 338, 339, 340, 341, 342, 343, 344, 345, 346, 347, 348, 349, 350, 351, 352, 353, 354, 355, 356, 357, 358, 359, 360, 361, 362, 363, 364, 365, 366, 367, 368, 369, 370, 371, 372, 373, 374, 375, 376, 377, 378, 379, 380, 381, 382, 383, 384, 385, 386, 387, 388, 389, 390, 391, 392, 393, 394, 395, 396, 397, 398, 399, 400, 401, 402, 403, 404, 405, 406, 407, 408, 409, 410, 411, 412, 413, 414, 415, 416, 417, 418, 419, 420, 421, 422, 423, 424, 425, 426, 427, 428, 429, 430, 431, 432, 433, 434, 435, 436, 437, 438, 439, 440, 441, 442, 443, 444, 445, 446, 447, 448, 449, 450, 451, 452, 453, 454, 455, 456, 457, 458, 459, 460, 461, 462, 463, 464, 465, 466, 467, 468, 469, 470, 471, 472, 473, 474, 475, 476, 477, 478, 479, 480, 481, 482, 483, 484, 485, 486, 487, 488, 489, 490, 491, 492, 493, 494, 495, 496, 497, 498, 499, 500, 501, 502, 503, 504, 505, 506, 507, 508, 509, 510, 511, 512, 513, 514, 515, 516, 517, 518, 519, 520, 521, 522, 523, 524, 525, 526, 527, 528, 529, 530, 531, 532, 533, 534, 535, 536, 537, 538, 539, 540, 541, 542, 543, 544, 545, 546, 547, 548, 549, 550, 551, 552, 553, 554, 555, 556, 557, 558, 559, 560, 561, 562, 563, 564, 565, 566, 567, 568, 569, 570, 571, 572, 573, 574, 575, 576, 577, 578, 579, 580, 581, 582, 583, 584, 585, 586, 587, 588, 589, 590, 591, 592, 593, 594, 595, 596, 597, 598, 599, 600, 601, 602, 603, 604, 605, 606, 607, 608, 609, 610, 611, 612, 613, 614, 615, 616, 617, 618, 619, 620, 621, 622, 623, 624, 625, 626, 627, 628, 629, 630, 631, 632, 633, 634, 635, 636, 637, 638, 639, 640, 641, 642, 643, 644, 645, 646, 647, 648, 649, 650, 651, 652, 653, 654, 655, 656, 657, 658, 659, 660, 661, 662, 663, 664, 665, 666, 667, 668, 669, 670, 671, 672, 673, 674, 675, 676, 677, 678, 679, 680, 681, 682, 683, 684, 685, 686, 687, 688, 689, 690, 691, 692, 693, 694, 695, 696, 697, 698, 699, 700, 701, 702, 703, 704, 705, 706, 707, 708, 709, 710, 711, 712, 713, 714, 715, 716, 717, 718, 719, 720, 721, 722, 723, 724, 725, 726, 727, 728, 729, 730, 731, 732, 733, 734, 735, 736, 737, 738, 739, 740, 741, 742, 743, 744, 745, 746, 747, 748, 749, 750, 751, 752, 753, 754, 755, 756, 757, 758, 759, 760, 761, 762, 763, 764, 765, 766, 767, 768, 769, 770, 771, 772, 773, 774, 775, 776, 777, 778, 779, 780, 781, 782, 783, 784, 785, 786, 787, 788, 789, 790, 791, 792, 793, 794, 795, 796, 797, 798, 799, 800, 801, 802, 803, 804, 805, 806, 807, 808, 809, 810, 811, 812, 813, 814, 815, 816, 817, 818, 819, 820, 821, 822, 823, 824, 825, 826, 827, 828, 829, 830, 831, 832, 833, 834, 835, 836, 837, 838, 839, 840, 841, 842, 843, 844, 845, 846, 847, 848, 849, 850, 851, 852, 853, 854, 855, 856, 857, 858, 859, 860, 861, 862, 863, 864, 865, 866, 867, 868, 869, 870, 871, 872, 873, 874, 875, 876, 877, 878, 879, 880, 881, 882, 883, 884, 885, 886, 887, 888, 889, 890, 891, 892, 893, 894, 895, 896, 897, 898, 899, 900, 901, 902, 903, 904, 905, 906, 907, 908, 909, 910, 911, 912, 913, 914, 915, 916, 917, 918, 919, 920, 921, 922, 923, 924, 925, 926, 927, 928, 929, 930, 931, 932, 933, 934, 935, 936, 937, 938, 939, 940, 941, 942, 943, 944, 945, 946, 947, 948, 949, 950, 951, 952, 953, 954, 955, 956, 957, 958, 959, 960, 961, 962, 963, 964, 965, 966, 967, 968, 969, 970, 971, 972, 973, 974, 975, 976, 977, 978, 979, 980, 981, 982, 983, 984, 985, 986, 987, 988, 989, 990, 991, 992, 993, 994, 995, 996, 997, 998, 999			
1604 July 16, 1976	"		Wm. E.		Deverger Rd. Land Co. ^{etal}	1031	120		lot 109, Deverger Place			
1605 July 16, 1976	"	Dee, Co. Inc.			Deverger Rd. Land Co. ^{etal}	1031	121		lot 22, Deverger Place			
1570 July 16, 1976	"				Harry J. Shaw ^{etal}	1039	743		lot 12 & pt. lot 11 Blk C Pinehurst Dr. "Pinehurst"			
"	"				"	1039	743		"			
1657 July 16, 1976	"	Debra Smith Entrep. Kenneth J.			C. L. Williamson ^{etal}	1039	784		Deverger Rd. "Walden" lot 4, Walden Rd. &			

INDIRECT or GRANTEE Index to Deeds — Greenville County, S. C.

REG. U. S. PAT. OFFICE *Chas. McCall* County Indexes Since 1888 An Identifying Trade Mark

Open at Proper Tab according to First Letter or Letters of Name and refer to Buff Sub-Index sheet for page reference.

COTT FAMILY NAME INDEX No. 75 © 1949
MADE BY THE COTT INDEX COMPANY, COLUMBUS, OHIO
SOLD BY WALKER, EVANS & COGSWELL CO., CHARLESTON, S.C.

3
(5)

FILE NUMBER DATE OF RECORD	GRANTEES FAMILY NAMES	GIVEN NAMES ABCDEFGHIJ	GIVEN NAMES JKLMNO	GIVEN NAMES PQRSTUVWXYZ	GRANTORS	BOOK	PAGE	No. of Acres	BRIEF DESCRIPTION, LOCATION, ETC. (Not Warranted)
File # August 11, 1976	Smith	Paul			Paul Smith Co., Inc	1021	844		"Paul Smith Co. Inc."
File # August 11, 1976	"		Mitt		Paul Smith Co., Inc	1021	814		not 23, 1/2 mile S.W. 1/4 Sec. 11, T. 12 N., R. 10 W., S. C.
File # August 11, 1976	"				Paul Smith Co., Inc	1021	811		1/2 mile S.W. 1/4 Sec. 11, T. 12 N., R. 10 W., S. C.
File # August 11, 1976	"				Paul Smith Co., Inc	1021	811		1/2 mile S.W. 1/4 Sec. 11, T. 12 N., R. 10 W., S. C.
File # August 11, 1976	"				Paul Smith Co., Inc	1021	811		1/2 mile S.W. 1/4 Sec. 11, T. 12 N., R. 10 W., S. C.
File # August 11, 1976	"				Paul Smith Co., Inc	1021	811		1/2 mile S.W. 1/4 Sec. 11, T. 12 N., R. 10 W., S. C.
2393 August 16, 1976	"		Kerry	Ruth R.	Alvin Thomas Dallas	1040	163		"Pelle Mable" Sec. III not 227 Pine Creek Ch.
File # August 16, 1976	"				Alvin Thomas Dallas	1040	163		not 227 Pine Creek Ch.
3306 Aug. 2, 1976	"		Joe M.		Kenneth L. VandemBerghe	1040	640		not a carrying lane "Bridges" Sec. II
"	"		Jucille M.		"	1040	640		"Bridges" Sec. II
3574 Aug. 5, 1976	"		Fredrick		Paul B. Strange	1040	783		Lot 20 Vista Dr. Sanday Vol. II
"	"		Delva D.		"	1040	783		"
3749 Aug. 9, 1976	"		Carole B.	Robert R.	John Crossland Co.	1040	905		"Pappertown" Sec. II not 116 Kings Oak Way N.W. 1/4 Sec. 10
3754 Aug. 9, 1976	"		Dorothy		Forest Mowers	1040	706		1/2 mile + 50 ft. S.W. 1/4 Sec. 10
3985 Aug. 10, 1976	"		Barbara		Charitable Real Ests. Co.	1041	42		"Charitable"
4152 Aug. 12, 1976	"		Betty		Annie Mae Henderson	1041	100		not 162 N. 1/2 Sec. 10, T. 12 N., R. 10 W., S. C.
4229 Aug. 12, 1976	"		Ruth Matti		Banham Trust of S.C.	1041	132		Spring 2p. Green not Prohawk St. Chick "Elizabeth 1976" Lots 134 14 M. - Cray St.

INDIRECT or GRANTEE Index to Deeds — Greenville County, S. C.

2

(8)

REG. U. S. PAT. OFFICE *Chas. M. Cotts* County Indexes Since 1888 An Identifying Trade Mark

Open at Proper Tab according to First Letter or Letters of Name and refer to Buff Sub-Index sheet for page reference.

COTT FAMILY NAME INDEX No. 75 © 1949
MADE BY THE COTT INDEX COMPANY, COLUMBUS, OHIO
SOLD BY WALKER, EVANS & COGSWELL CO., CHARLESTON, S.C.

FILE NUMBER DATE OF RECORD	GRANTEES FAMILY NAMES	GIVEN NAMES ABCDEFGH	GIVEN NAMES IJKLMNO	GIVEN NAMES PQRSTUWXYZ	GRANTORS	BOOK	PAGE	No. of Acres	BRIEF DESCRIPTION, LOCATION, ETC. (Not Warranted)
4299 Aug. 13, 1976	Smith	Eddie D.	&	Ruth C.	David S. Anderson et al	1041	178		Lot 77 "Pittswood" Ft. Linn
4385 Aug. 13, 1976	"		Mary	& Willie James	James Walter Swanner	1041	217		"Magnolia Area" Page 29 Lot 45 Fleethood Dr.
4535 Aug. 16, 1976	"	Gayle W.	&	Robert Anthony	Elizabeth S. Carper	1041	282		Alta Vista Lot 30 Crescent Ave.
4635 Aug. 17, 1976	"		Joseph D.	et al.	James G. Sparrow	1041	351	}	Lot 1 Co. Linda Ave. + Nash St.
"	"		Kinda D.	et al.	"	1041	351		
4731 Aug. 18, 1976	"	E. + Camargo Joan			Kenneth W. Loehridge et al	1041	424		D'Ville 50. Lot 17 Nancy Dr.
5334 Aug. 23, 1976	"	Chrystal R.	+ Roger D.		J. H. G. Corp.	1041	755		see II Lot 80 "Pine Forest"
5543 Aug. 24, 1976	"	Beatrice C.			Josh Carter	1041	869		General Power of Atty.
5763 Aug. 30, 1976	"	Noothy A.	et al.		Carolina Land Co. Inc. Carolina Land Company Inc.	1042	33		"Knollwood Hgt." Sec. B Lot 13 Buchanan Dr.
5768 Aug. 30, 1976	"	J. Vasene			et al. Seabed Paxton Cunningham	1042	92		propose + expense Lot 2-2 Green also Waltham Sec. J. D'ville
6178 Sept. 1, 1976	"			Wilton Ray	Sandra B. Smith	1042	302		Lot lot 430 Agewood Dr.
6298 Sept. 2, 1976	"		Mario	et al.	Isid P. Lemay et al.	1042	373	}	Real Est. Agreement
"	"		Jessie B.	et al.	"	1042	373		
6617 Sept. 7, 1976	Smith & Hill Company, Inc.				Charles D. Saxon	1042	527		Pleasant Valley Lot 1454 pt. Lot 144
7042 Sept. 10, 1976	"		Margaret R.	Robert D.	Project 20, Inc.	1042	620		Unit 45 "Bridgeway" Paxton West
7042 Sept. 12, 1976	"		Maswin		Rufus M. Campbell et al.	1042	748		Lot 14 Williams St.

INDIRECT or GRANTEE Index to Deeds — Greenville County, S. C.

REG. U. S. PAT. OFFICE *Chas. M. Cott* County Indexes Since 1888 An Identifying Trade Mark

Open at Proper Tab according to First Letter or Letters of Name and refer to Buff Sub-Index sheet for page reference.

COTT FAMILY NAME INDEX No. 75 © 1949
MADE BY THE COTT INDEX COMPANY, COLUMBUS, OHIO
SOLD BY WALKER, EVANS & COGSWELL CO., CHARLESTON, S.C.

2
(K)

FILE NUMBER DATE OF RECORD	GRANTEES FAMILY NAMES	GIVEN NAMES ABCDEF GH	GIVEN NAMES IJKLMNO	GIVEN NAMES PQRSTU VWXYZ	GRANTORS	BOOK	PAGE	No. of Acres	BRIEF DESCRIPTION, LOCATION, ETC. (Not Warranted)
7254 Sept. 14, 1976	Smith	Don C.	et al.		Paul E. Proffitt	1042	865		lot 6 Sleepy Hollow Dr.
"	"	Queen A.	et al.		" "	1042	865		
7374 Sept. 19, 1976	"	David	A. et al.		formerly Berrie Mae Smith Berrie Mae S. Morgan	1042	931		
"	"	Arab	d et al.		" "	1042	931		
7408 Sept. 16, 1976	"			J. Verne Gleming	as Exec. et al. Jefferson Verne Smith	1042	948	lot 2 lots Open also per-prop.	lot 13 Florida Ave.
7730 Sept. 29, 1976	"			Lissie & Robert Lee	Secretary of Housing & Urban Dev.	1043	112		
7716 Sept. 20, 1976	"	Angela Wade			D. Harold Smith	1043	101	5.90	Ac. County 120
8080 Sept. 22, 1976	"	Carl L.	et al.		Ladellia Moore Smith	1043	299		
"	"	Betty J.	et al.		" "	1043	299	Set (Ally) "Queen's Nite" cont. lot 7 & pt. lot 8 Park Hwy. See II	lot 27 Vista Dr. Verby
8267 Sept. 24, 1976	"	Ann Noborah			Eugene Smith et al.	1043	411		
8438 Sept. 27, 1976	"	Catherine	J. et al.		James H. Whitted et al.	1043	542	lot 187 Helen Dr. "Rockwall" See II Grant Tp.	
8608 Sept. 28, 1976	"			Richy Watson et al.	Sec. of Housing & Urban Dev.	1043	604		
"	"			Robin G.	" "	1043	604	247 lot 3 = 4.15 Ac. S.C. Hwy.	
8580 Sept. 28, 1976	"	Frank Lilly & Philip D.		M. J. et al.	Isabelle B. Allenson	1043	614		
8633 Sept. 29, 1976	"			Immie Lee et al.	+ surviving Director + Hig. IR. Rudy Martino, et al.	1043	662	lot 66 Wm. Leeby St. Chick Spgs. Dr.	
"	"			Patricia	" "	1043	662		

INDIRECT or GRANTEE Index to Deeds — Greenville County, S. C.

2
(K)

REG. U. S. PAT. OFFICE *Chas. M. Cott* County Indexes Since 1888
An Identifying Trade Mark

Open at Proper Tab according to First Letter or Letters of Name and refer to Buff Sub-Index sheet for page reference.

COTT FAMILY NAME INDEX No. 75 © 1949
MADE BY THE COTT INDEX COMPANY, COLUMBUS, OHIO
SOLD BY WALKER, EVANS & COGSWELL CO., CHARLESTON, S.C.

FILE NUMBER DATE OF RECORD	GRANTEES FAMILY NAMES	GIVEN NAMES ABCDEFGHIJ	GIVEN NAMES JKLMNO	GIVEN NAMES PQRSTUVWXYZ	GRANTORS	BOOK	PAGE	No. of Acres	BRIEF DESCRIPTION, LOCATION, ETC. (Not Warranted)
8944 Sept. 30, 1976	Smith		M. Martha	E. Jr. Richard	T. Wayne Croolley <i>Ind. & Executor</i>	1043	807		"Beechwood" Section 5, Twp. 33 S. R. 1 E. S. 33 E. Lot 22 Westwood Dr.
9086 Oct. 4, 1976	"	Alice Chaplin			George M. Chaplin <i>Ind. & Executor</i>	1043	954		"Dixie Farms" Grant of Int. lot 41 Stevenson Lane,
9086 Oct. 4, 1976	"	Alice Chaplin			George M. Chaplin <i>Ind. & Executor</i>	1043	955		Int. lot J.C. May, 31 Stevenson Lane, Grant of.
9086 Oct. 4, 1976	"	Alice Chaplin			George M. Chaplin	1043	956		Int. Part 41 = 2.65 Acre
9110 Oct. 4, 1976	"		Jane D.	Wimbury L.	J. M. Adair	1043	972		Pt. lots 2 & 3 Ballulah Dr. "Measurers"
9403 Oct. 5, 1976	"		Jack Leroy		Clary R. Ninton <i>Corp.</i>	1044	103		Lot 5 Willow Spgs. Dr.
9373 Oct. 5, 1976	"	Barney D.			TranSouth Financial <i>Kind. + as in</i>	1044	131		Deed Agreement Hcs. Dunklin Tp.
9552 Oct. 7, 1976	"	Alda + Doris	Wilbur W.		Grace Farrell Earle	1044	184		Quit claim deed dtd 6-5-612
9531 Oct. 7, 1976	"	Alda + Doris	Wilbur		John K. Earle <i>done.</i>	1044	182	65.6/2	Hcs. Dunklin Tp.
9712 Oct. 8, 1976	"		Phillip E.		Builders + Developers	1044	247		Lot 213 Pinnetta Sec. V S. 33 E.
"	"		Rebecca S.		"	1044	247		"
9940 Oct. 11, 1976	"		J. W.		Frank W. Wimer <i>Co. done.</i>	1044	393		Lot 24 Queen St. "Kings Ct."
"	"		Odesa D.		"	1044	393		"
10512 Oct. 10, 1976	"	Glenn E. + Judith			Cothran + Ruby <i>done.</i>	1044	681		"Sugar Creek" Sec. 5 Lot 283 Silver Creek RD
"	"				Jack H. ...	1044	770		"
10732 Oct. 19, 1976	"	Ellison D. + Louise C.			Caper ... Inc.	1044	770		Datesville Rd. 8 Acre In State Hwy. 14 +

INDIRECT or GRANTEE Index to Deeds — Greenville County, S. C.

REG. U. S. PAT. OFFICE *Chemical* County Indexes Since 1888 An Identifying Trade Mark

Open at Proper Tab according to First Letter or Letters of Name and refer to Buff Sub-Index sheet for page reference.

COTT FAMILY NAME INDEX No. 75 © 1949
MADE BY THE COTT INDEX COMPANY, COLUMBUS, OHIO
SOLD BY WALKER, EVANS & COGSWELL CO., CHARLESTON, S.C.

(L)

FILE NUMBER DATE OF RECORD	GRANTEES FAMILY NAMES	GIVEN NAMES ABCDEFGHIJ	GIVEN NAMES KLMNNO	GIVEN NAMES PQRSTUWXYZ	GRANTORS	BOOK	PAGE	No. of Acres	BRIEF DESCRIPTION, LOCATION, ETC. (Not Warranted)
11129 Oct. 22, 1976	Smith	C. Brenda	+	Lee, Jr. William	A. J. Prince Inc. Bldeo,	1044	966		"Sherman Park" Dec. II, Part II Part 11 Uneeded Dg. near 5' Valle Grove Sp.
11154 Oct. 22, 1976	"	Fred, Jr.			Arnie Mae B. Drummond	1044	971	2.57	Acc. Charlie Black Rd. less strip
11340 Oct. 25, 1976	"			Morris H.	City of Open	1045	92	9/16	Acc. Carters St Open Rd, for original see Deed BK. 1044 Pg 976
11473 Oct. 26, 1976	"	D. III Edison	+	C. Louise	General Properties, Inc.	1045	146	8	Acc. Low State Hwy 14 + Oatwell Terrament Cr. Terra Pine East Lot 1-B Car. Fisher Dr. + Plainview Hpts
11508 Oct. 27, 1976	"			James O, Jr	Evelyn E. Smith	1045	180		Lot. 9 lots, Plainview Dr. Rd. Open To
11564 Oct. 27, 1976	"			Louise Kenneth, et al	Cecile T. Smith Helen S. Blackwell	1045	197		cont. 1.50 Acc. Old Grove "Willewild"
11937 Nov. 1, 1976	"			Jesse A.	Helen S. Smith, Janely Deb.	1045	426		Lot 52 Antioch Church Rd 1.45 Acc. W Georgia Rd also 15.7 Acc. Parker Rd
12421 Nov. 4, 1976	"	Eddie	+	Sharon D.	Sec. of Housing + Urban etal	1045	656		Acc. W Georgia Rd. In apt also lot 92 W. 1st Ave. W. 1st E. also
12554 Nov. 5, 1976	"	George David			James O'grady Smith etal	1045	711	1.5	Acc. Georgia Rd. Plainview Tp. also
12553 Nov. 5, 1976	"			Marilyn etal.	James O'grady Smith etal	1045	714	7.80	Acc. Georgia Rd. Plainview Tp. also
12550 Nov. 5, 1976	"			James O'grady	George D. Smith etal	1045	736	7.5	Acc. West Georgia Rd
12809 Nov. 9, 1976	"	W. Hill, et al			James R. Williams etal	1045	845		Lot 8 Mills "See II"
12886 Nov. 10, 1976	"	Edward + Chris J.			James J. Quinn	1045	907		lot 24 Seventh St. Judson
13382 Nov. 15, 1976	"			W. et al Sterling O. et al Patricia	N. Heyward Clarkson " " "	1046	135		Lot 43-A Longview Terrace Front Hpts.
13432 Nov. 15, 1976	"	Elaine C.			James H. Smith	1046	165		(Yorkshire Dr.) Chick Springs sp Part. lot 85 Maple Ave.

INDIRECT or GRANTEE Index to Deeds — Greenville County, S. C.

2
(L)

REG. U. S. PAT. OFFICE *Chas McCott* County Indexes Since 1888
An Identifying Trade Mark

Open at Proper Tab according to First Letter or Letters of Name and refer to Buff Sub-Index sheet for page reference.

COTT FAMILY NAME INDEX No. 75 © 1949
MADE BY THE COTT INDEX COMPANY, COLUMBUS, OHIO
SOLD BY WALKER, EVANS & COGSWELL CO., CHARLESTON, S.C.

FILE NUMBER DATE OF RECORD	GRANTEES FAMILY NAMES	GIVEN NAMES ABCDEFGHIJ	GIVEN NAMES JKLMNO	GIVEN NAMES PQRSTUVWXYZ	GRANTORS	BOOK	PAGE	No. of Acres	BRIEF DESCRIPTION, LOCATION, ETC. (Not Warranted)
13614 Nov. 11, 1976	Smith	Carol M.	+	Willie C.	Nelson H. Turner ^{et al}	1046	265		Dr. Oak Crest Lot 21 Sec I Templewood Hazy Prop. Regime
14128 Nov 23, 1976	"	Aileen M M.			Yoggin Properties ^{et al}	1046	620		Unit 2-B Briarbrook Cond. Rd. Number 7
14118 Nov. 23, 1976	"	Daniel + Joyce L.			John S. Darr, Jr ^{et al}	1046	662	6.254	Dec. Holiday Bridge Dr. Holloman Hts. etc.
14805 Dec. 1, 1976	"	Bonnie C. Smith Enterprises			Donald L. Smith	1047	113		Lot 22 Sleepy Hollow "Wolfe Dec."
15045 Dec. 3, 1976	"	Kenneth G.			C.S. Williamson ^{et al}	1047	206		Lot 2 Wolfe Rd. Sec. II Phase A
15170 Dec. 3, 1976	"			William E.	Reverger Rd. Land Co. ^{et al}	1047	267		Lot 7 Reverger Place Sec. 9 Phase A
15112 Dec. 3, 1976	"	Dec, Co., Inc.			Reverger Rd. Land Co. ^{et al}	1047	268		Lot 8 Reverger Place View Dr. O'Neal Tp
15261 Dec. 6, 1976	"	Dec, Co., Inc.			Edgar C. Green, Jr ^{et al}	1047	323		Lot ca. Manly St. + Paris
15426 Dec. 8, 1976	"	Bonnie G., Property			Perry J. M. Carter ^{et al}	1047	506		Building Restriction & Protection Covenants for Bonnie St. Smith. Prop.
15851 Dec. 13, 1976	"	Eddie O.			Lula Mae Taylor Smith	1047	793		
15928 Dec. 13, 1976	"	J. Harold			Myrtice R. Smith	1047	842		Lots 131 + 132 Meridian Av. "Super Highway Home Site" Chick Springs Sp.
16001 Dec. 16, 1976	"	James + Sarah			Joyce A. Baker	1047	984		Int. lot Laurens Rd. "Bixie Jayne"
16430 Dec. 17, 1976	"	Dec, Co., Inc.			William G. Morgan ^{et al}	1048	32		pt. lot 3 Hamont Lane Sec. 2 lot 43 Colonial Hills
16523 Dec. 19, 1976	"	Katherine			U.E.T.S., Inc.	1048	110		Duckland Dr. O'Neil Tp pt. lot 43 + pt. lot 42

INDIRECT or GRANTEE Index to Deeds — Greenville County, S. C.

REG. U. S. PAT. OFFICE *Chas. McCall* County Indexes Since 1888 An Identifying Trade Mark

Open at Proper Tab according to First Letter or Letters of Name and refer to Buff Sub-Index sheet for page reference.

COTT FAMILY NAME INDEX No. 75 © 1949
MADE BY THE COTT INDEX COMPANY, COLUMBUS, OHIO
SOLD BY WALKER, EVANS & COGSWELL CO., CHARLESTON, S.C.

FILE NUMBER DATE OF RECORD	GRANTEES FAMILY NAMES	GIVEN NAMES ABCDEFGHIJ	GIVEN NAMES JKLMNOPQ	GIVEN NAMES RSTUVWXYZ	GRANTORS	BOOK	PAGE	No. of Acres	BRIEF DESCRIPTION, LOCATION, ETC. (Not Warranted)
16725 Dec. 21, 1976	Smith	Dec. Co.	Done		Devergen Rd. Land Co. ^{a pts.}	1048	234		Sec. III lot 56 Devergen Place
16726 Dec. 21, 1976	"			Wm. E. ^{2nd}	Devergen Rd. Land Co. ^{a pts.}	1048	235		Sec. III lot 46 Devergen Place
16744 Dec. 31, 1976	"			Joe D. ^{etal}	Joseph Daniel Seay ^{h. etal}	1048	257	}	lot 60 Shadecrest Dr. "Parkwood" Sec. I + II Mauldin Dr. Opville Tp. pt. lots 63 + 64 Heatherly
"	"			Wanda H. ^{etal}	"	1048	257		
16661 Dec. 21, 1976	"	Arthur Clayton			Barbara S. Broadbent ^{etal}	1048	260		
16800 Dec. 22, 1976	"			Paul V. ^{etal}	William M. Dickson ^{etal}	1048	294	} 0.222	Ac. Keith Dr.
"	"			Sandra P. ^{etal}	"	1048	294		
17231 Dec. 29, 1976	"	Joylee, ^{etal} Belton			Dec. of Housing & Urban ^{Dev.}	1048	587	}	lot 27 Carolina St. Oxford Ests. Santa Sp.
"	"	Edna M. ^{etal}			"	1048	587		
17226 Dec. 29, 1976	"			Karen P. & Thomas Peter ^{etal}	James M. Coster ^{etal}	1048	593	}	"Hillandale Hgts" Sec A lot 20 Crestline Rd. Spp. Sp. Strip Regentree Dr. Chick (Godwin Rd) (Austin) Tp. cont. 122.5 Ac. Howard Rd.
17292 Dec. 29, 1976	"			Joe E. & Patricia ^{etal}	James S. Hayes ^{etal}	1048	605		
17338 Dec. 29, 1976	"			Keitt Hans ^{h. etal}	Keitt H. Smith ^{etal}	1048	618	}	cont. 108.92 Ac. on E. Georgia Rd. (S-23-143) & Clean Sp. Rd. (State Hwy 47) *Suffolk Rd (S-23-571) (Austin) Tp. Sille "Westwood" Sec. II Sille lot 574 Yellow-wood Dr. Sec. II lot 3 Vista Dr. "Pinehurst"
17338 Dec. 29, 1976	"			Keitt Hans ^{h. etal}	Keitt H. Smith ^{etal}	1048	681		
"	"			"	"	1048	681		
17914 Jan. 5, 1977	"			Kenneth Louis, ^{etal}	Charles A. Kestner ^{etal}	1049	130	}	
18059 Jan. 6, 1977	"	Elton J.			Horace S. Cason ^{etal}	1049	194		

INDIRECT or GRANTEE Index to Deeds — Greenville County, S. C.

(M) REC. U. S. PAT. OFFICE *Chas. McClellan* County Indexes Since 1888 An Identifying Trade Mark

Open at Proper Tab according to First Letter or Letters of Name and refer to Buff Sub-Index sheet for page reference.

COTT FAMILY NAME INDEX No. 75 © 1949
MADE BY THE COTT INDEX COMPANY, COLUMBUS, OHIO
SOLD BY WALKER, EVANS & COGSWELL CO., CHARLESTON, S.C.

FILE NUMBER DATE OF RECORD	GRANTEES FAMILY NAMES	GIVEN NAMES ABCDEFGHIJ	GIVEN NAMES JKLMNOPQ	GIVEN NAMES RSTUVWXYZ	GRANTORS	BOOK	PAGE	No. of Acres	BRIEF DESCRIPTION, LOCATION, ETC. (Not Warranted)
18170 Jan 7, 1977 18350	Smith	Elvin N. & Martha A.			(for Charles E. Adams. et al) United States of America	1049	278		Ct. Meadow Spring Sec. II Quit Claim - Lot 20 Kennel
Jan. 10, 1977 18355	"	Donald A. et al.			Mildred O. McCorkle	1049	365		Lot 288 Botany Rd "Botany Woods" Sec
"	"	Gloria M. et al.			" "	1049	365		"
Jan. 10, 1977 18449	"	Debra M. & Earl James			Franko Realty & Invest Corp.	1049	367		Franklin Rd. Lot 9 & pt. Lots 8 & 10
Jan. 10, 1977 18570	"	Donald E.			Billy Brooks as TR.	1049	430		pt. "Woodside Mills" S. 1/2 Bond for title - Lot 104 Second Life Est.
Jan. 11, 1977 19194	"	Frances M.			J. H. Mauldin	1049	525		Lot Charming Cross Rd. B. Smith Est.
Jan. 11, 1977 19195	"	Marie Reaves			Kathleen Smith Lewis	1049	850		Quitclaim deed. Int. 80 B. Smith Est.
Jan. 19, 1977 19142	"	Marie Reaves			James Reaves Smith	1049	851		Quitclaim deed. Int. 80 (Pelham Rd.) Chick Spg. Tp.
Jan. 19, 1977 19196	"	B. Ravelle			Robert W. Bell et al.	1049	854		Lot 14 = 1 Acre State Hwy 14 Smith Est.
Jan. 19, 1977 19501	"	Marie Reaves Custom Sims			Edward Gerald Smith	1049	883		Quitclaim deed. Int. 80 B. L. & E. Est.
Jan. 20, 1977 19511	"	Reynold A.			Josephine B. Edger	1050	7		Lot 4 1/2 Blk. B on Brentwood "Morgan Hill" Sec. I
Jan. 20, 1977 19845	"	Marion N.			1915A Properties, Inc.	1050	10		Lot 4 1/2 Blk. B on Brentwood Sky View Dr. Butler sq. pt. lot 50 & pt. lot 50
Jan. 27, 1977 19844	Smith's			Co. Inc. Plastering	A. J. Smith. et al	1050	158		
Jan. 27, 1977 20055	Smith	A. J.			Smith's Plastering Company Inc	1050	166		Part lot 50 Sky View Dr. Ave. "Morgan Hill" S. 1/2 Bond for title, pt. lot 82 Parkers
Jan. 31, 1977 20191	Smith	Ada W. &		Robert E.	W. Richard James, et al	1050	356		pt. "Orchard Ave" Lot 151 pt. Lot 152 pt. Sec
Feb. 1, 1977	"	Candice & Michael			George W. Marsh, Sr.	1050	367		

INDIRECT or GRANTEE Index to Deeds — Greenville County, S. C.

2
(N)

REG. U. S. PAT. OFFICE *Chas. McClellan* County Indexes Since 1888 An Identifying Trade Mark

Open at Proper Tab according to First Letter or Letters of Name and refer to Buff Sub-Index sheet for page reference.

COTT FAMILY NAME INDEX No. 75 © 1949
MADE BY THE COTT INDEX COMPANY, COLUMBUS, OHIO
SOLD BY WALKER, EVANS & COGSWELL CO., CHARLESTON, S.C.

FILE NUMBER DATE OF RECORD	GRANTEES FAMILY NAMES	GIVEN NAMES ABCDEFGHIJ	GIVEN NAMES JKLMNO	GIVEN NAMES PQRSTUVWXYZ	GRANTORS	BOOK	PAGE	No. of Acres	BRIEF DESCRIPTION, LOCATION, ETC. (Not Warranted)
21361 Feb. 14, 1977	Smith	Betty W.			James Frank Smith	1050	963		Chick Spgs. Tp. West. lot 26 Mullinax Rd. Mauldin Meadows
21424 Feb. 14, 1977	"	Norma S. Weldon	+	Thomas D.	James D. Barbary	1050	989		lot 9 Mauldin Cr. Chick Spgs. Tp.
21492 Feb. 15, 1977	"	David	+	Robin G.	Paul W. Smith	1051	37		lot 2 Belton St. Greens, 277 Highland Tp.
21777 Feb. 17, 1977	"			James + Patricia M. Jr. et al	Joseph M. Shelmutt et al.	1051	186		lot 4 = 2.7 Acs. S.C. Hwy
21978 Feb. 18, 1977	"			Julian	Itae Enterprises, Inc.	1051	309		Pt. Parcel "G" Winterberry Ct. also Rly to use driveway + parking
" "	"			J. David	" " "	1051	309		
22027 Feb. 21, 1977	"	C. Dayton		et al.	Dames, Inc.	1051	351		lot 37 "Forester Woods" see. VII Mauldin
" "	"	Barbara S.		et al.	" " "	1051	351		
22090 Feb. 22, 1977	"	Dee Company, Inc.			Deverger Road Land Co. a pt.	1051	384		Lot 16 Deverger Place Reulii
22232 Feb. 23, 1977	"	Theodore Billie Ann			Ida B. Theodore	1051	482		life estate. Lot "B" Parkwood Ave. Hillcrest sec. of North Mills. 5ville Sp.
" "	"	"			" " "	1051	482		
22385 Feb. 24, 1977	"	W. + Linda			Robert Weston, III	1051	573		photo: Bates Tp. near J. Rest lot 50 West Dr. "Coleman" Blindens Park
22619 Feb. 25, 1977	"				Jerry Mack Rollings et al.	1051	698		lot 49 Jacoby Cr.
22668 Feb. 28, 1977	"	Edward		Robert, Jr.	Sarah Lou Smith	1051	748		lot 10 Hellamo Crossing see. VII
22938 Mar. 1, 1977	"			Wm. E.	Deverger Road Land Co. a pt.	1051	874		lot 21 "Deverger Place" see. I + II "Ball Made"
22941 Mar. 4, 1977	"	Dee, Co., Inc.			Jack K. Hughes, Jr.	1051	875		lot 135 Camden Lane

INDIRECT or GRANTEE Index to Deeds — Greenville County, S. C.

2

(N)

REG. U. S. PAT. OFFICE *Chas. McCott* County Indexes Since 1888 An Identifying Trade Mark

Open at Proper Tab according to First Letter or Letters of Name and refer to Buff Sub-Index sheet for page reference.

COTT FAMILY NAME INDEX No. 75 © 1949
MADE BY THE COTT INDEX COMPANY, COLUMBUS, OHIO
SOLD BY WALKER, EVANS & COGSWELL CO., CHARLESTON, S.C.

FILE NUMBER DATE OF RECORD	GRANTEES FAMILY NAMES	GIVEN NAMES ABCDEFGHIJ	GIVEN NAMES JKLMNO	GIVEN NAMES PQRSTUVWXYZ	GRANTORS	BOOK	PAGE	No. of Acres	BRIEF DESCRIPTION, LOCATION, ETC. (Not Warranted)
23094 Mar. 2, 1977	Smith			Sandra	s/a N. D. Lopus Nathaniel J. Lopus	1051	976		2 ^d "Laurie Forest" Lot 4 near Renfrew, Bath
23092 Mar. 2, 1977	"		Jean M.	etal.	Mary Alice Myers Hardie Ansie + Ezer. etal	1051	986		Real Est. Agreement near Dille
23089 Mar. 2, 1977	"		Jean M.	etal.	Marvin R. Myers	1051	969	20.53	Dec. Fairview Rd
23334 Dec. 4, 1977	"	Ben W.	etal		Carrie B. Batee	1052	121		Lot 238 (16) Seventh Ave See I "Village Houses", Pae Mfg. Co. Sec. I
"	"	Betty H.	etal		" " "	1052	121		
23552 Mar 8, 1977	"	Dee Company, Inc.			Dee A. Smith	1052	286		Lot 16 Devinger Place
24180 Mar. 14, 1977	"	Candace B. + Michael S.			George W. Marsh, Jr.	Re-Rund 1052	599		Lot 151 + pt. lot 152 Part Sec. II "Richard Area" for Div. see deed bk. 1050 pg. 367
"	"				" " "	Re-Rund 1052	599		
24557 Mar. 17, 1977	"	Edward W. etal			William F. Wise	1052	936		Lot 7 Terramont Cir. Sec. I "Terra Pine Ests."
"	"	Barbara A. etal			" " "	1052	936		
24636 Mar. 18, 1977	"	Charles H.			Benjial Army Grace B. White	1052	997	0.48	Chilawn Tp. ACS. S.C. Hwy 8
24758 Mar. 21, 1977	"	C. S.			Francis M. Davenport for Sherril Lynn Dooling, etal	1053	54		West. 2.61 Dec. S.C. Hwy "Woodside Mills" Sec. D
25211 Mar. 27, 1977	"	Barbara + James H. Mrs.			Frank P. McQueen, Jr. etal	1053	295		Lot 28 (#18) North St. Butler Tp.
25368 Mar. 30, 1977	"		Leon M.		Don C. Shepard etal	1053	378	5	Dec. 17 Alley Rd.
25513 Mar. 31, 1977	"	Rich Forest		Sharon G.	Samantha J. Corvity	1053	477		Williamsburg Dr. "Hillside" Sec. II Lot 2 + 1804 "Forest Dr. 4

INDIRECT or GRANTEE Index to Deeds — Greenville County, S. C.

REG. U. S. PAT. OFFICE *Chas. McCath* County Indexes Since 1888 An Identifying Trade Mark

Open at Proper Tab according to First Letter or Letters of Name and refer to Buff Sub-Index sheet for page reference.

COTT FAMILY NAME INDEX No. 75 © 1949
MADE BY THE COTT INDEX COMPANY, COLUMBUS, OHIO
SOLD BY WALKER, EVANS & COGSWELL CO., CHARLESTON, S.C.

(0)

FILE NUMBER	DATE OF RECORD	GRANTEES FAMILY NAMES	GIVEN NAMES ABCDEFGH	GIVEN NAMES IJKLMNO	GIVEN NAMES PQRSTUWXYZ	GRANTORS	BOOK	PAGE	No. of Acres	BRIEF DESCRIPTION, LOCATION, ETC. (Not Warranted)
25704	Mar. 1, 1977	Smith		Barry A. et al.		Demario C. Waldrop et al.	1053	544		Lot 42 "Magnificent Area"
"	"	"		Marcia M. et al.		" "	1053	544		
25896	Mar. 31, 1977	"		Nola Jean et al.		William R. Alexander et al.	1053	732		"Clut View Hgt." Lot 13 Clut View Dr.
26156	Apr. 1, 1977	"		William et al.		Bessie Mae Smith Morgan	1053	874		Lot Chick Spop. TP. Life Est. Reserved. And. Holly Tree Plantation Phoenia Ave.
26244	April, 1977	"	Hannah B. & Joe M.			Holly Tree Plantation	1053	910		Lot 61 Holly Leaf Court. Elizabeth Hgt.
26683	April 6, 1977	"		Lloyd A. et al.		Admin. of Veterans Affairs	1054	211		Lot 37 Carolina St. (Green St.)
26884	Apr. 7, 1977	"		Sarah et al.		Rex E. Hawkins	1054	292	0.95	Unplanned & unrecorded Dec. 1960 to 1962
26895	Apr. 7, 1977	"		Joe Lee et al.		Statewide Investments	1054	298		Lot 52 Bluff Dr. "Mammoth, Tenn." 1960-1962
"	"	"		Joyce Marie et al.		" "	1054	298		
27124	Apr. 11, 1977	"	Lee Company, Inc.			Sevenson Road Land Co. apt.	1054	432		Lot 17 Sevenson Pl. Sec. VII Bluff Ca road
27188	Apr. 11, 1977	"	Allen J.			Wilson Farms, Inc.	1054	449	4.77	Acres cont. de. par. of Jugals + Monteth Cir. Monteth Hgt. Pt. Lots 8 + 9 con. Morris Ct.
27067	Apr. 11, 1977	"		Minnie et al.		James H. Garrett et al.	1054	427		
27451	Apr. 14, 1977	"		Robert J. et al.		S. C. Nat'l Bk. et al.	1054	595		Unplanned & unrecorded (Sevenson Rd) Lake Forest Hgt. Lot 5 Sevenson Rd. 1962
27734	Apr. 18, 1977	"		William C. et al.		Builders & Developers, Inc.	1054	763		Lot 722 Sec. VI Westwood D'ville
"	"	"		Rose Marie et al.		" "	1054	763		

INDIRECT or GRANTEE Index to Deeds — Greenville County, S. C.

2
(0)

REG. U. S. PAT OFFICE *Chas McCott* County Indexes Since 1888 An Identifying Trade Mark

Open at Proper Tab according to First Letter or Letters of Name and refer to Buff Sub-Index sheet for page reference.

COTT FAMILY NAME INDEX No. 75 © 1949
MADE BY THE COTT INDEX COMPANY, COLUMBUS, OHIO
SOLD BY WALKER, EVANS & COGSWELL CO., CHARLESTON, S.C.

FILE NUMBER DATE OF RECORD	GRANTEES FAMILY NAMES	GIVEN NAMES ABCDEFGHIJ	GIVEN NAMES JKLMNO	GIVEN NAMES PQRSTUVWXYZ	GRANTORS	BOOK	PAGE	No. of Acres	BRIEF DESCRIPTION, LOCATION, ETC. (Not Warranted)
27833 Apr. 18, 1977	Smith	Ernest, Jr. et al			Edward Nelson Green ^{et al}	1054	794		Lot 66 Millcrest Way. Adams Mill Est. Mauldin
"	"	Ewendolyn R. et al			" - "	1054	794		
28065 Apr. 20, 1977	"			Ltd. Wm. E.	Avenger Road Land Company ^{a ptn.}	1054	924		Lot 20 "Avenger Place" Av. ^{VI}
28220 Apr. 21, 1977	"			Mendal A. et al	Walter L. Bunnells ^{et al}	1055	34		Lot 218 Sellowood Cir. Westwood Sec. III Austin Sp. Sville Shil Rd. Highland Sp. Leapt. Pt. Tract 5-11.10 near Pink Hill Sville Int. lot Church St., "Denton"
"	"			Karen A. et al	" " "	1055	34		
28481 Apr. 22, 1977	"			Lillie Mae	Frank P. McNewen, Jr. ^{et al}	1055	166		
28766 Apr. 26, 1977	Smith	Annie Louise			Nelle R. Smith	1055	343		
28885 Apr. 27, 1977	"	Barbara		Thomas	C. Richard Conway ^{et al}	1055	410		Lot 88 Branfield Ct.
29164 Apr. 28, 1977	"			Morris Ray	Randall D. Campbell, ^{et al}	1055	540		Lot 10 Dempsing Apts. "Squette" etc.
29215 Apr. 29, 1977	"			Margyann	Matthew S. Holt ^{et al}	1055	600		Lot 92 Winston Ave "Dorridge Middle"
29240 Apr. 30, 1977	"	Billy Ray			Peter J. Jellie	1055	640		Box 123 "15" St. Sec. 13 "Mendlin" Sec. III Mauldin Lot 141 Mendlin Rd.
29261 Apr. 31, 1977	"			James James Wynona	Donald E. Isley, ^{et al}	1055	710		Friendship Hgts. Feb. 15, 44. Jan Lot 10 Nelson St. Ept.
29136 May 3, 1977	"			Don Bell	Doye R. Peace	1055	910		
29825 May 4, 1977	"			Lessie B.	Wm. D. Richardson ^{et al}	1055	943		Lot Green Ave
30156 May 6, 1977	"	George E. et al			Naturelle Villa Associates ^{a joint venture}	1056	182		Lot 58 Wellesley Way. Huntington
"	"	Dretchen D. et al			" " "	1056	182		

INDIRECT or GRANTEE Index to Deeds — Greenville County, S. C.

REG. U. S. PAT OFFICE *Chas. M. Cotts* County Indexes Since 1888 An Identifying Trade Mark

☞ Open at Proper Tab according to First Letter or Letters of Name and refer to Buff Sub-Index sheet for page reference.

COTT FAMILY NAME INDEX No. 75 © 1949
MADE BY THE COTT INDEX COMPANY, COLUMBUS, OHIO
SOLD BY WALKER, EVANS & COGSWELL CO., CHARLESTON, S.C.

FILE NUMBER	DATE OF RECORD	GRANTEES FAMILY NAMES	GIVEN NAMES ABCDEFGH	GIVEN NAMES IJKLMNO	GIVEN NAMES PQRSTUWXYZ	GRANTORS	BOOK	PAGE	No. of Acres	BRIEF DESCRIPTION, LOCATION, ETC. (Not Warranted)
30381	May 10, 1977	Smith	Lewis Anthony	&	Diene Thamer Sharon	Thomas Michael Thamer	1056	287		'Shorewood Acc.' Lot 108 Merrywood Dr. Dartmouth, Sp.
30669	May 12, 1977	"	David	Bledsoe, Inc.		Jerry W. Almond, et al	1056	452		Lot Pine Crest Dr. See III Austin Sp. 5' Ville
30688	May 12, 1977	Smythe	Brian	&	Suzanne H.	Jerry D. Varnes	1056	459		Lot 186 Cheyenne Dr. "Westwood"
30800	May 13, 1977	Smith	Charles	&	Virginia	Jack E. Shaw Bledsoe et al	1056	516		"Holly Hill Plantations" Lot 391 Old Town Way
31715	May 20, 1977	"		Loyall H.		Hubert E. Dolin	1056	999		Lot "Piedmont East" Chick Sp. Tp. Lots 156 + 157 Hedge St. (Nalae)
31714	May 20, 1977	"		Loyall H.		Homer Styles	1057	5		"Piedmont East"
31789	May 23, 1977	"	David	Bledsoe, Inc.		Jerry S. Hawkins et al	1057	38		Lot 155 Hedge St. (Nalae) "Stone East" sec. A
31923	May 23, 1977	"	Barney	&	Rita W.	James R. Reed et al	1057	73		Lot 19 & 20 Druid St. Dr. "Pepperline" sec. II
32333	May 23, 1977	"			Suzie	Jefferson V. Smith	1057	119		Lot 127 Blue Charter Oak Neal Tp.
32701	May 26, 1977	"	David	Builders et al		Sharon W. Spant et al	1057	312		Cont. 20.41 Acc. State Hwy 14 Lot McLean Ave.
32769	May 30, 1977	"	David	Builders Inc.		Ronald K. Watt	1057	516		"Janglewood" Lot 63 Janglewood Dr.
	May 31, 1977	"		James David, et al		Michael W. Durham et al	1057	557		Lot 85 Kardenia Dr. "Westwood Terrace" (formerly Cedar Lane Kardenia)
	"	"		Judy P. et al		" " "	1057	557		
32958	May 31, 1977	"			Walter H. Jr.	William F. Coleman et al	1057	609	42.88	Acres Mc Carters Rd. (S.-240)
32999	June 1, 1977	"	Alvin P.	et al		John A. Grayson, et al	1057	726		Trust Agreement Soluda Tp.
34016	June 9, 1977	"	Georgia Mae			Rosa Lee G. Allen	1058	218	3.6	Acc. S.W. Green prop.

INDIRECT or GRANTEE Index to Deeds - Greenville County, S. C.

(P)

REG. U. S. PAT. OFFICE *Chas. McCatt* County Indexes Since 1888 An Identifying Trade Mark

Open at Proper Tab according to First Letter or Letters of Name and refer to Buff Sub-Index sheet for page reference.

COTT FAMILY NAME INDEX No. 75 © 1949 MADE BY THE COTT INDEX COMPANY, COLUMBUS, OHIO SOLD BY WALKER, EVANS & COGSWELL CO., CHARLESTON, S.C.

FILE NUMBER DATE OF RECORD	GRANTEES FAMILY NAMES	GIVEN NAMES ABCDEFGH	GIVEN NAMES IJKLMNO	GIVEN NAMES PQRSTUVWXYZ	GRANTORS	BOOK	PAGE	No. of Acres	BRIEF DESCRIPTION, LOCATION, ETC. (Not Warranted)
34519 June 9, 1977	Smith	Georgia Mae			Minnie Lee G. Brown	1058	221	3.6	Saluda Tp. Acres of W. Green Prop.
34523 June 9, 1977	"	Georgia Mae			Robert S. Green, et al	1058	223	3.6	Saluda Tp. Acres of W. Green Prop.
34524 June 9, 1977	"	Georgia Mae			Joseph W. Green	1058	226	3.6	Saluda Tp. Acres of W. Green Prop.
34775 June 16, 1977	"	Betty W.			578 Rudolph L. Murray et al Rudolph L. Murray	1058	642		Lot 171 West Dr. "Green Park" Cochran of West Park
34783 June 16, 1977	"	Bernard J. +		Sylvia	Wm J. Spinell et al	1058	650		Lot 27 Barber on H. (Palmer Rd) also lot 2 = 2 Hwy. Acres off
34823 June 16, 1977	"			Robert B.	Frank P. McFarland, Jr.	1058	676		Lot 1 = 1.25 Acres R/W on S. Dr. Dr. "Lake Forest" Sec I Pt date 12/11 Lake Fairfield
35226 June 20, 1977	"	Hildegard C. + James E.			Mary B. Foster	1058	901		"Guernsey Dale" Pt date 12/14 Allendale Ln.
35247 June 20, 1977	"			Daniel A.	Hattie C. Smith	1058	922		"Guernsey Dale" Pt date 12/15 Allendale Ln.
35246 June 20, 1977	"	Hattie C.			Daniel A. Smith 2nd., Exe. Ad.	1058	923		
35274 June 20, 1977	"			Ralph	Dana Curran Cleveland	1058	934		Quitclaim deed - Int. Inact
35741 June 24, 1977	"			James D.	Williams Leathers	1059	200	3.95	Des. Jenkins Bridge R/W. near H. Green
"	"			Muriel P.	"	1059	200		
35741 June 24, 1977	"				Vivian M.	Cynthia L. Manning	1059	200	R/W. Des. Near Gap Creek
35996 June 27, 1977	"	Anna L. K. +		Samuel W.	Carney W. Bolding	1059	366		61 Sewer R/W Lots 50 thru + 45. 25 Gille p.
36224 June 29, 1977	"	Charles B. + Norma			Sammy Ray Leslie et al.	1059	501	5	Acres. co. S.C. Hwy. 263 "Cambridge Park" Lot 21 Government Cont
36367 June 30, 1977	"	Anna L. +		Sam W.	Joseph L. Lesque, Jr.	1059	598		

INDIRECT or GRANTEE Index to Deeds — Greenville County, S. C.

2
(P)

REG. U. S. PAT. OFFICE *Chas. McCott* County Indexes Since 1888
An Identifying Trade Mark

Open at Proper Tab according to First Letter or Letters of
Name and refer to Buff Sub-Index sheet for page reference.

COTT FAMILY NAME INDEX No. 75 © 1949
MADE BY THE COTT INDEX COMPANY, COLUMBUS, OHIO
SOLD BY WALKER, EVANS & COGSWELL CO., CHARLESTON, S.C.

FILE NUMBER	DATE OF RECORD	GRANTEES FAMILY NAMES	GIVEN NAMES ABCDEFGHIJ	GIVEN NAMES KLMNOPQ	GIVEN NAMES RSTUVWXYZ	GRANTORS	BOOK	PAGE	No. of Acres	BRIEF DESCRIPTION, LOCATION, ETC. (Not Warranted)
153	July 1, 1977	Smith	Clatie	Lorenzo		Ronald S. Purpora ^{etal}	1059	770		Ngto. Mauldin Lat 6 Bishop Dr. "Bishop
626	July 7, 1977	"				Ronnie E. Leonard & J. Ponder	1060	48	2	Acres.
1223	July 12, 1977	"	Sturman			Joseph Butler Sturman	1060	424	}	Bond for title Lat on Vermont St.
1223	July 12, 1977	"	"			" " "	1060	424		
134	July 13, 1977	"				" " "	1060	424		
	"	"		Linda, etal		Lucy Berger	1060	459	}	Lat 3 Wallace St. - Sec. III Duncan Mill Village
	"	"		Jerry L. etal		" "	1060	459		
1680	July 15, 1977	"	Alex. Company, Inc.			Dewinger Road Land Co. ^{a pty}	1060	656		Lat 36 "Dewinger Place" Sec. VII
2111	July 20, 1977	"			Rothell, etal	Harold E. Case, etal	1060	881	}	Lat 94 Decatur St. "San Sauci" Birle Tp.
	"	"			William A. etal	" " "	1060	881		
	"	"			Theresa	" " "	1060	881		
2465	July 22, 1977	"	Dee, Company, Inc.			Dewinger Road Land Co. ^{a pty.}	1061	19		Sec. VII Lat 34 Dewinger Place
2885	July 27, 1977	"	Charlie G., etal			William H. Wilbanks, etal	1061	301		Lat Hillcrest Dr.
2934	July 27, 1977	"	Dee Co. Inc.			P. E. Gregory & Co. Ltd.	1061	323		Lots "Garter's Grove" Sec. I + II Int. Lots 4, 6, 7 + 10 Also 12
3015	July 28, 1977	"	Dee Co. Inc.			Governors Square Assn. etal	1061	373		17 Lots "Governors Square"
3373	Aug. 1, 1977	"		Carlton James		Keith H. Shelton	1061	617		Lot D. C. Hwy. 20 Grove Tp
3389	Aug. 1, 1977	"				Sec. of Housing & Urban Dev.	1061	637	}	Lot 264 Fog Hall Rd. "Woodfield" Sec. B, Lantz Tp.
	"	"		Lelia E. etal		" " "	1061	637		
	"	"		Linda P. etal		" " "	1061	637		

INDIRECT or GRANTEE Index to Deeds — Greenville County, S. C.

(Q)

REG. U. S. PAT. OFFICE *Chas. McCatt* County Indexes Since 1888 An Identifying Trade Mark

Open at Proper Tab according to First Letter or Letters of Name and refer to Buff Sub-Index sheet for page reference.

COTT FAMILY NAME INDEX No. 75 © 1949 MADE BY THE COTT INDEX COMPANY, COLUMBUS, OHIO SOLD BY WALKER, EVANS & COGSWELL CO., CHARLESTON, S.C.

FILE NUMBER DATE OF RECORD	GRANTEES FAMILY NAMES	GIVEN NAMES ABCDEFGHIJ	GIVEN NAMES KLMNO	GIVEN NAMES PQRSTUVWXYZ	GRANTORS	BOOK	PAGE	No. of Acres	BRIEF DESCRIPTION, LOCATION, ETC. (Not Warranted)
4158 Aug 8, 1977	Smiths		Judy D.	Richard A. Jr.	James C. Seary	1062	81		Brentwood, Sec. III D'ville Lot 109 Sandhurst Dr.
4697 Aug 11, 1977	"	Henry J.	Norma S.		Cothran & Darby Bldrs. shs.	1062	366		"Sugar Creek" Sec I Lot 329 Silver Creek Rd.
4875 Aug 12, 1977	"			Walter C. et al	* Urban Development Secretary of Housing	1062	430		Lot 33 "Oakview" Sec. 3
"	"			etal	" "				
"	"			Vernette M.	" "	1062	430		
5237 Aug 16, 1977	"	Frank D.			(for Robert J. Davis, et al) Frank P. McHowan, Jr. Master	1062	692		(now E. Butler Ave) Near Mauldin Parcel B = 3.4 acres County Rd.
5320 Aug 17, 1977	"		Wayne Kenneth	Veronica H.	Robert D. Ungaricht, et al	1062	752		Lot 12 Berkeley Ave. Sec. III
5274 Aug 17, 1977	"			Thomas Jay	Richard J. Bosman	1062	733		Lot 35 Bethel Rd. "Montclair"
5666 Aug 19, 1977	"	Charles C. et al			Melvin S. Bridges	1063	140		Lot 7 Pine Mount E. Paris Mt. cip.
"	"	Diane F. et al			" "	1063	140		
5728 Aug 22, 1977	"				a Ptns. Wm. C. Ltd. Devenger Rd. Sand Co.	1063	170		Sec. 7 Lot 35 Devenger Place
6111 Aug 24, 1977	"	Hail J.	Melvin C.		William S. Byrum, et al	1063	368		Wentliffe, Sec. III Lot 145 Zuluda Dr.
6153 Aug 25, 1977	"	Earl B.	Janice B.		Richard C. Pettit, et al	1063	390		Abundant Ln. "Kinggate" Lot 89 Kenilworth Dr.
6363 Aug 26, 1977	"	Gordon Lee & Linda B.			Rob Maxwell Builders Inc.	1063	551		Joy Run Lot 111 Bray Jay Square "Bray"
6594 Aug 29, 1977	"	Dee A.			a Ptn. Devenger Rd. Sand Co.	1063	665		Lot 14 "Sec. III Devenger Place" Lot. Triangles to be added to "Pine Brook"
6560 Aug 29, 1977	"			Perry D., et al	Jon W. Moss, et al	1063	646		Lot 15 Bidwell Dr.
"	"			Richard S., et al	" "	1063	646		

INDIRECT or GRANTEE Index to Deeds — Greenville County, S. C.

REG. U. S. PAT. OFFICE *Chas McCott* County Indexes Since 1888 An Identifying Trade Mark

☞ Open at Proper Tab according to First Letter or Letters of Name and refer to Buff Sub-Index sheet for page reference.

COTT FAMILY NAME INDEX No. 75 © 1949
MADE BY THE COTT INDEX COMPANY, COLUMBUS, OHIO
SOLD BY WALKER, EVANS & COGSWELL CO., CHARLESTON, S.C.

(R)

FILE NUMBER DATE OF RECORD	GRANTEES FAMILY NAMES	GIVEN NAMES ABCDEFGHIJ	GIVEN NAMES KLMNO	GIVEN NAMES PQRSTUVWXYZ	GRANTORS	BOOK	PAGE	No. of Acres	BRIEF DESCRIPTION, LOCATION, ETC. (Not Warranted)
6926 Aug. 31, 1977	Smith	Ford	a	Liney H.	Joyce B. Burgess	1063	910	0.67	Tr. Also R/W for water Ac. Douthitt Rd. Cleveland
7332 Sept. 2, 1977	"			Rett H.	Ray R. Patterson	1064	104		Tr. Oakland Dr.
7375 Sept. 2, 1977	"			Jessie H.	Polina N. Jordan	1064	131	1.03	Tr. express + express aco. Oaklawn P. also easement
7364 Sept. 2, 1977	"	Frank H. Jr.	etal		Carolyn G. Hodge	1064	147		Tr. 32 "Pinnacle" See I, S'ville
"	"	Elaine H.			" " "	1064	147		
7408 Sept. 2, 1977	"	Bennie L.	etal		Donald Sims	1064	150		
8173 Sept. 12, 1977	"			M. A.	W. Brady Nicholson	1064	663		Tr. 16, 17 & 18 Pinnacle Lake Rd.
"	"			Jennie H.	" "	1064	663		
8102 Sept. 12, 1977	"	Hill, Inc.			Linda E. Dentry Indiv. & Adminis.	1064	582		
8305 Sept. 13, 1977	"	Bennie L.			Marion W. Fore, Jr. etal	1064	729		Tr. 10, "Oxford Cuts"
8304 Sept. 13, 1977	"			Thelma E.	Judy Ann Lister Ind. & as Exe.	1064	737		Tr. Tr. 2, Jarvis Rd. Valley
8644 Sept. 16, 1977	"	Henry Leroy			Juanita W. Shness	1064	938		Tr. 304 Peaces Ave. "Pleasant H. Rest
8819 Sept. 19, 1977	"	Donna H. & Michael			Bruce Nease etal	1065	17	40 ac.	S. C. Hwy. #11 near Red White Dr. "Super Hwy. Homecity"
9166 Sept. 21, 1977	"	Barbara		Russell N.	Myrtle U. Glenn	1065	226		Tr. Tr. 15 cov. Downman Rd. & Dano "Super Hwy. Homecity"
9167 Sept. 21, 1977	"	Barbara		Russell N.	Myrtle U. Glenn	1065	227		Quit Claim - Tr. Tr. 15 Red White Mill "Brandon Plant"
9982 Sept. 28, 1977	"	Henry A.		Rita R.	Willie H. Reese, etal	1065	720		Tr. 267 Hill St. Abney

INDIRECT or GRANTEE Index to Deeds — Greenville County, S. C.

2
 (R) REG. U. S. PAT. OFFICE *Chas McCott* County Indexes Since 1888
 An Identifying Trade Mark

Open at Proper Tab according to First Letter or Letters of Name and refer to Buff Sub-Index sheet for page reference.

COTT FAMILY NAME INDEX No. 75 © 1949
 MADE BY THE COTT INDEX COMPANY, COLUMBUS, OHIO
 SOLD BY WALKER, EVANS & COGSWELL CO., CHARLESTON, S.C.

FILE NUMBER DATE OF RECORD	GRANTEES FAMILY NAMES	GIVEN NAMES ABCDEFGHIJ	GIVEN NAMES JKLMNO	GIVEN NAMES PQRSTUVWXYZ	GRANTORS	BOOK	PAGE	No. of Acres	BRIEF DESCRIPTION, LOCATION, ETC. (Not Warranted)
9878 Sept. 28, 1977	Smith	See, Company, Inc.		et al	of a Carteri Home Associates, a joint venture College Properties, Inc. et al	1065	698		Lot 39 Carteri Home Sec II
9938 Sept. 28, 1977	"			William C.	Katherine C. Roberson	1065	727	}	Lot 15 Lake Fairfield Dr. Lake Forest Sec. I
"	"			Priscilla A.	" " "	1065	727		
10135 Sept. 29, 1977	"	Glenn E. Sr. & Judith D.		et al	Engene Kemp Hart	1065	849	0.127	Acres Butler Sp.
10204 Sept. 30, 1977	"	Wallace Marian & Preston		William	Wesley L. Smith et al	1065	908		Lot 23 "Woodcliff" Hill
10362 Sept. 31, 1977	"	Jennie A. & Judy B.		et al	Brown Enterprises of S.C., Inc. 51A Sainsboro Park Rd. Columbia	1065	973		Lot 8 Cannon Rd. Cannon
10436 Oct. 3, 1977	"			Richard E.	Randolph J. Turner, et al	1066	36	}	Lot 2 Spring Valley
"	"			et al	" "	1066	36		
10582 Oct. 4, 1977	"	Franklin Inc. Sr. & Coleman, et al		Ruby J. Sandra	C. H. Cely, Jr.	1066	193		"Duncan's Mills" Sec. III Plot 91, Wallace St.
10803 Oct. 5, 1977	"	Brooks, Maryje		et al	William J. Coleman	1066	298		Trust Deed. Creston Sp. Less Pls.
11213 Oct. 10, 1977	"	Maude		et al	Ganie Watson, et al For David H. Dintell, Jr. et al	1066	467	22 3/4	acs. Anderson Bl. 700. "Harcourt Realty" Lot 15 Durham St.
11666 Oct. 13, 1977	"	Beatrice P.		et al	Frank P. McHowan, Jr. Master G. as to WA Trust Agreement	1066	712		"Harcourt" Lots 12, 13 & 14 Harcourt Dr.
11710 Oct. 13, 1977	"	Earle C. et al		et al	First-Citizens Bank & Trust	1066	711	}	
"	"	Elaine K. et al		et al	" "	1066	711		
11774 Oct. 14, 1977	"	Lucile H. Paul W.		et al	Harry D. Butler	1066	756		"Bruce Nyto" Lot 6 Flora Dr. Duncan Sec. III
12133 Oct. 18, 1977	"			Villa S.	George C. Shedd	1066	942		Int. Lot 5. (#20) Wallace St.

INDIRECT or GRANTEE Index to Deeds — Greenville County, S. C.

REG. U. S. PAT. OFFICE *Chas McCott* County Indexes Since 1888 An Identifying Trade Mark

Open at Proper Tab according to First Letter or Letters of Name and refer to Buff Sub-Index sheet for page reference.

COTT FAMILY NAME INDEX No. 75 © 1949
MADE BY THE COTT INDEX COMPANY, COLUMBUS, OHIO
SOLD BY WALKER, EVANS & COGSWELL CO., CHARLESTON, S.C.

(5)

FILE NUMBER DATE OF RECORD	GRANTEES FAMILY NAMES	GIVEN NAMES ABCDEFGHIJ	GIVEN NAMES KLMNO	GIVEN NAMES PQRSTUVWXYZ	GRANTORS	BOOK	PAGE	No. of Acres	BRIEF DESCRIPTION, LOCATION, ETC. (Not Warranted)
12218 Oct. 19, 1977	Smith			J. T. et al	Roland H. Motzinger, et al	1066	985		Lot 14 8th Ave. Judson Mill Blk D
" "	"			et al Lillie G.	" "	1066	985		
12350 Oct. 20, 1977	"			Leonard A. et al	Patsy D. Mills	1067	68		shut. lot
" "	"			Margaret D.	" "	1067	68		
12491 Oct. 21, 1977	"	Dea. Co. Inc.			3/4 Garter's Grove Assoc. a joint venture Dea. Smith Co. Inc., et al	1067	133		Lot 36 Garter's Grove, Sec II
12545 Oct. 21, 1977	"			Jean Kirby	Herbert Sindy Smith	1067	134		"Cherokee Forest" Lot 25 Vicki Cir.
12696 Oct. 24, 1977	"	Annie R. + Lawrence C.			George O' Shields Builder, Inc.	1067	239		Lot 1 Meremont Ave.
13061 Oct. 27, 1977	"	Douglas D. +		Susan M.	Virginia Ruby James, et al	1067	416		Lot 3 W. Poinsett St. less pt.
13022 Oct. 27, 1977	"			Nannie B.	Robert W. Smith, et al	1067	396	1.0	Acc. E. Georgia Rd.
13030 Oct. 27, 1977	"	Dorothy D. +		Robert E.	Jimmy B. Minyard	1067	403		Lots 2+3 cor. Buncombe Rd. + Mockingbird Ln. Green, Chick Springs Tp. "Teton Forest" Sec I "Woodside Mill" D'ville
" "	"	"		"	" "	1067	403		
13673 Nov. 1, 1977	"	Donald G. + J. Carolyn			Billy Brooks	1067	739		Lot 109 Second St. (Walden St.)
13798 Nov. 2, 1977	"	See, Co. Inc.			B. David Hughes	1067	766		Lot Kellott Dr.
13759 Nov. 2, 1977	"	H. Harold			Betty H. Parker	1067	756	5.5	will. For orig. see Deed Bk. 1029 pg 866 Acc. near D. C. Hwy. 112 Lawrence
14180 Nov. 4, 1977	"	Frances M.			Howard W. Pawthor	1067	979		+ lots 16 thru 21. Walden St. Lots 9+10 Fair St. Also lot 72 Bent St.
14795 Nov. 14, 1977	"	Brenda G. + Marion B.			Lato, Inc.	1068	296		Lot 7 Danhart St. "Cutler Ridge"

INDIRECT or GRANTEE Index to Deeds — Greenville County, S. C.

(S)

REG. U. S. PAT OFFICE *Chas McCott* County Indexes Since 1888 An Identifying Trade Mark

Open at Proper Tab according to First Letter or Letters of Name and refer to Buff Sub-Index sheet for page reference.

COTT FAMILY NAME INDEX No. 75 © 1949
MADE BY THE COTT INDEX COMPANY, COLUMBUS, OHIO
SOLD BY WALKER, EVANS & COGSWELL CO., CHARLESTON, S.C.

FILE NUMBER DATE OF RECORD	GRANTEES FAMILY NAMES	GIVEN NAMES ABCDEFGHIJ	GIVEN NAMES JKLMNO	GIVEN NAMES PQRSTUVWXYZ	GRANTORS	BOOK	PAGE	No. of Acres	BRIEF DESCRIPTION, LOCATION, ETC. (Not Warranted)
15286 Nov. 16, 1977	Smith			Std. William E.	a Pts. Devinger Rd. Land Co.	1068	523		"Devinger Place" Sec. VII Lot 33 Richfield Terrace
15376 Nov. 17, 1977	"			Jack B. + Winona H.	Robert A. Darr	1068	589		abt. lot 40 Tar Ace.
15374 Nov. 17, 1977	"			Jack B. + Winona H.	Melvin P. Bull, et al	1068	590		abt. lot 40 Tar Ace.
15609 Nov. 18, 1977	"			J. Wallace	David Eldeman	1068	692		Ghiok Springs Tp. Lot 14 + pt. lot 15 Edwin Drive
15653 Nov. 18, 1977	"				Steven M. Ealford Campbell, et al	1068	719		Tract 10=5.2 Acs.
16088 Nov. 23, 1977	"	Jr. Barney O.	+	Rita W.	Furman Cooper	1068	952		"Goach Hills" Pt. lot 141 Goach Hills Dr.
16175 Nov. 23, 1977	"			Loris D.	Robert W. Taylor	1068	999		"Merrifield Park" Lot 56 Hillborough Dr.
16497 Nov. 29, 1977	"			Milton J.	R. Hendricks Waters	1069	269		abt. 1.67 Acs. D. G. Hwy. 14
16493 Nov. 29, 1977	"			Milton J.	Wade Thomas Gathey, Jr.	1069	274		Estate D. G. Hwy. 14 abt. 1.67 Acs. Ben W. Waters
16492 Nov. 29, 1977	"			Milton J.	Benjamin Theodore Gathey	1069	275		Estate, D. G. Hwy. 14 abt. 1.67 Acs. Ben W. Waters
16779 Nov. 29, 1977	"	Jr. Clarence F.	+	Jimmie J.	Bob Maxwell Bldg. Inc. t/s Carter's Grove Assoc. a joint venture	1069	399		"Oak Norte" Sec. II Pt. lot 325 Scottwood Dr
16779 Nov. 30, 1977	"			Dec. Co. Inc.	Dec. Smith Co. Inc., et al	1069	390		Sec. II Lot 37 "Carter's Grove"
17076 Dec. 2, 1977	"	Edna R.	+	Kenneth D.	Artistic Bldg. Inc. etal	1069	546		"Westwood" Sec. VI Austin Tp. Lot 743 Sarchwoods Dr
17103 Dec. 2, 1977	"			Lillian M.	Doris Emily Smith Rominger etal	1069	528		Faris Rd. "Park Hill" abt. Lot 1 Cor. Brookwood Dr +
17267 Dec. 5, 1977	"	B Alberta			Vernon M. Enloe etal	1069	652		Judson Mill Village, O'Vill 9P Lot 24, 9th St., Sec II
17262 Dec. 5, 1977	"			Ltd. William E.	Michael Elwood Barnes etal	1069	649		"Pappertree" Sec III Lot 137, Navelock Dr.

INDIRECT or GRANTEE Index to Deeds — Greenville County, S. C.

REG. U. S. PAT. OFFICE *Case McCott* County Indexes Since 1888 An Identifying Trade Mark

Open at Proper Tab according to First Letter or Letters of Name and refer to Buff Sub-Index sheet for page reference.

COTT FAMILY NAME INDEX No. 75 © 1949
MADE BY THE COTT INDEX COMPANY, COLUMBUS, OHIO
SOLD BY WALKER, EVANS & COGSWELL CO., CHARLESTON, S.C.

FILE NUMBER DATE OF RECORD	GRANTEES FAMILY NAMES	GIVEN NAMES ABCDEFGH	GIVEN NAMES IJKLMNO	GIVEN NAMES PQRSTUVWXYZ	GRANTORS	BOOK	PAGE	No. of Acres	BRIEF DESCRIPTION, LOCATION, ETC. (Not Warranted)
17469 Dec. 7, 1977	Smith	Alvin J.	Nancy H.		W. N. Leslie, Inc.	1069	787		"Woodmere" Lot 7 Brandywine Ct.
17898 Dec. 12, 1977	"	Dee, Co., Inc.			Venture Assoc., Ltd.	1070	19		"Acres" Lot 14, Nicka Rd. "Cole"
17902 Dec. 12, 1977	"	Dee, Co., Inc.			Venture Assoc., Ltd.	1070	25	5.46	Acc. Circle Rd.
17810 Dec. 12, 1977	"	M. Sr. + Hartwell Jane	M.		Joint Ventures, Inc.	1069	975		"Cunningham Acres" Sec 5 Lot 4, Kimbrell Rd.
18071 Dec. 14, 1977	"	Glaude			Otis Davis	1070	135		Lot A Sherman Lane
18278 Dec. 15, 1977	"		James E.		Structurers, Ltd.	1070	245		Int. Inact 3-A "Peppertree" Sec. III
18593 Dec. 19, 1977	"	Franklin R.		Dandra H.	R. David Kennerly	1070	427		Lot 154 Havelock Dr.
19063 Dec. 22, 1977	"	Henry J.			J. C. Black	1070	681	.48	Acres Charlie Black Rd.
19368 Dec. 28, 1977	"		S. et al Milledge		J. Harlan M ^{rs} Lees	1070	850		Lot. 22 Acc. Lipp Rd. "Creek" Sec. I Butler Tp.
19477 Dec. 29, 1977	"	Glenn E. Sr. + Judith D.			Eugene Kemp Hart	1070	949	1.15	Acres Sugar Creek Rd. "Sugar Ridge Ct. "Sugar Creek" Sec. I Pt. Lot 211 + pt. lot 210 Stone Saluda Tp.
20613 Jan. 10, 1978	"		Marcena H.	Thomas M.	Gathran + Darby Bldg. Co.	1071	636		Lot 139 Kensington Sec. II
20677 Jan. 10, 1978	"		Stamey Linda		Steven Venell Stamey	1071	667		Lot 10.70 Acres County Rd.
21216 Jan. 16, 1978	"		J. David		Jack E. Shaw Bldg. Co.	1072	9		
21403 Jan. 18, 1978	"			Ted D. et al	M. Abraham Proffitt, III	1072	111		Lot 335 Rivian Creek Rd. Sec. I "Sugar Creek" Map 3
"	"			Wanda H.	"	1072	111		
21514 Jan. 19, 1978	"		E. Thoman		David Pauluk, et al	1072	145		Rd. Tr. Rent Bondville - 1.75 Ac. Pinicant

INDIRECT or GRANTEE Index to Deeds — Greenville County, S. C.

2



REG. U. S. PAT. OFFICE *Chas McCott* County Indexes Since 1888 An Identifying Trade Mark

Open at Proper Tab according to First Letter or Letters of Name and refer to Buff Sub-Index sheet for page reference.

COTT FAMILY NAME INDEX No. 75 © 1949
MADE BY THE COTT INDEX COMPANY, COLUMBUS, OHIO
SOLD BY WALKER, EVANS & COGSWELL CO., CHARLESTON, S.C.

FILE NUMBER DATE OF RECORD	GRANTEES FAMILY NAMES	GIVEN NAMES ABCDEFGHIJ	GIVEN NAMES JKLMNOPQ	GIVEN NAMES RSTUVWXYZ	GRANTORS	BOOK	PAGE	No. of Acres	BRIEF DESCRIPTION, LOCATION, ETC. (Not Warranted)
21464 Jan. 19, 1978	Smith	George M.			Oaks Realty Corp.	1072	258		Right of Way to Ingram & Egan "Montclair" Dec. III. Mauldin Lot 151 Montclair Rd.
21790 Jan. 23, 1978	"		Norman D. +	Yerna P.	Stevenson, K. Hubbard, et al Exec. of will of William B. Hartwell	1072	375		
21865 Jan. 23, 1978	"	Earle			Bankers Trust of S. C.	1072	392		* 319 Sullivan St.
23376 Feb. 8, 1978	"	Horace	+	Thelma T.	Eva A. Gheros	1073	375		"Belle Meade" Dec. III Lot 244 + Lot Pine Creek Dr. Bates Tp.
23390 Feb. 8, 1978	"			Marion S.	Larry G. Masters	1073	373	.44	Ac. S. C. Hwy. 25
23375 Feb. 8, 1978	"	Dee Co. Inc.			College Properties Inc.	1073	389		Int. 12 lots "Carter's Grove"
23387 Feb. 8, 1978	"	Gandee B. et al			Michael S. Smith	1073	383		Power of atty.
23721 Feb. 13, 1978	"	Eloise B.			Marion W. Beck	1073	595		Power of atty.
23770 Feb. 13, 1978	"		et al Mar. H.		Daniel M. Rivera, et al	1073	565		Lot 44 S. Warwick Rd. "Stratford Forest" Paris Mt. Tp.
"	"		et al Jayce G.		" " "	1073	565		
23842 Feb. 13, 1978	"	B. + Glenda J. Reynolds			Thelma W. Harrett	1073	586		School Rd. + Sharon Dr. O'Neal Tp. Pt. tract 2 = 1.96 Ac. Assel Dec. III
23914 Feb. 14, 1978	"	Dee Co. Inc.			Dee A. Smith	1073	626		Lot 14 "Dwinger Place"
24337 Feb. 17, 1978	"	Dee Co. Inc.			John S. Chero, et al	1073	819		Lot 1 Annissa Acres
24889 Feb. 23, 1978	"	Sory Lee et al			Lewis R. Davis	1074	101	1.4	acc. Dunklin Tp.
"	"	Angela Davis			"	1074	101	"	" " "
25083 Feb. 27, 1978	"	Anna M. + Michael B.			Charles F. Hipkins et al	1074	327		Wentwood "Dec. II" S'ville Austin Tp. Lot 156 Anglenwood Dr

INDIRECT or GRANTEE Index to Deeds — Greenville County, S. C.

2
(U)

REG. U. S. PAT. OFFICE *Chas. McCott* County Indexes Since 1888 An Identifying Trade Mark

Open at Proper Tab according to First Letter or Letters of Name and refer to Buff Sub-Index sheet for page reference.

COTT FAMILY NAME INDEX No. 75 © 1949
MADE BY THE COTT INDEX COMPANY, COLUMBUS, OHIO
SOLD BY WALKER, EVANS & COGSWELL CO., CHARLESTON, S.C.

FILE NUMBER DATE OF RECORD	GRANTEES FAMILY NAMES	GIVEN NAMES ABCDEFGHIJ	GIVEN NAMES JKLMNO	GIVEN NAMES PQRSTUVWXYZ	GRANTORS	BOOK	PAGE	No. of Acres	BRIEF DESCRIPTION, LOCATION, ETC. (Not Warranted)
25256 Feb. 28, 1978	Smith		Larry R.		<i>et al</i> Faye S. Lazor	1074	381		(aka lot 7 Lexter St. (acc) Int. lot 4 Union Bleachery
25270 Feb. 28, 1978	"	Alan R.		+ R. Louella M.	<i>et al</i> George Anthony King	1074	371		"Peppertree" Sec 2 lot 220 Charter Oak Dr.
25257 Feb. 28, 1978	"	Conestine J.			Yeager Properties, Inc.	1074	403		Horizontal Property Regis. Vn P 14-C Briercrest Co.
25255 Feb. 28, 1978	"		Larry R.		Michael J. Lazor	1074	433		St. (acc) Union Bleachery Village
25254 Feb. 28, 1978	"		Larry R.		Virginia Lazor James	1074	434		Int. lot 4 (AKA lot 1 Lexter (acc) Union Bleachery Village
25485 Mar. 1, 1978	"	<i>et al</i> Bobby Joseph			James H. Faulk, <i>et al</i>	1074	525		lot 76 Deerpark Dr. 2 nd Harwood acc: Sec. 11
"	"	Cynthia R.			" " "	1074	525		
26597 Mar. 10, 1978	"	G. Michael	Nancy O.		Ind. + Exec. <i>et al</i> James T. Crawford, Jr.	1075	153		Ave. "Traylor Park" Middle Tp. lot 262 + pt. lot 261 Wooddale
26733 Mar. 13, 1978	"			Phillip J.	Shreath Enterprises	1075	204	1.16	acc. Shady Lane Strip Dr.
26730 Mar. 13, 1978	"	Harold J.		+ R. Luette	Charles Seth Smith	1075	210		lot 1, pt. lot 2 West Balden
26996 Mar. 15, 1978	"	Dea. Co. Inc.			<i>a Pto.</i> Dewinger Rd. Land Co.	1075	309		lot 34 Sec VII
27028 Mar. 15, 1978	"			William E.	<i>a Pto.</i> Dewinger Rd. Land Co.	1075	329		lot 25 "Dewinger Place"
27360 Mar. 17, 1978	"			Wayne B.	William Sloan Smith	1075	532		Int. lot Riley Smith Rd.
27359 Mar. 17, 1978	"			William	Wayne B. Smith	1075	533		lot Pelham Rd.
27497 Mar. 20, 1978	"		Jerry D.		Alfred W. Gash	1075	615		lot 13
27552 Mar. 20, 1978	"			William E.	<i>Std.</i> <i>a Pto.</i> Dewinger Rd. Land Co.	1075	633		lot 25 Dewinger Place Sec VII

INDIRECT or GRANTEE Index to Deeds — Greenville County, S. C.

2

(U) REG. U. S. PAT OFFICE *Chas McCotts* County Indexes Since 1888 An Identifying Trade Mark


Open at Proper Tab according to First Letter or Letters of Name and refer to Buff Sub-Index sheet for page reference.

COTT FAMILY NAME INDEX No. 75 © 1949
MADE BY THE COTT INDEX COMPANY, COLUMBUS, OHIO
SOLD BY WALKER, EVANS & COGSWELL CO., CHARLESTON, S.C.

FILE NUMBER DATE OF RECORD	GRANTEES FAMILY NAMES	GIVEN NAMES ABCDEFGHIJ	GIVEN NAMES JKLMNO	GIVEN NAMES PQRSTUVWXYZ	GRANTORS	BOOK	PAGE	No. of Acres	BRIEF DESCRIPTION, LOCATION, ETC. (Not Warranted)
27409 Mar. 20, 1978	Smith				<i>JM</i> Susan M. <i>JM</i> Howard W. Steadman	1075	564		<i>Park</i> Lot 49 Cardinal Dr. Cardinal Dr. "Augusta Acres"
27652 Mar. 21, 1978	"	Dan R.			Hubert Ray Pruitt <i>Formerly Hazel R. Smith</i>	1075	696		Lot 101 Ashchurch Cir. + Halrey Tp. Man. In orig. see Deed Ch. 1022, pg. 797
27578 Mar. 21, 1978	"			Louie M. + Vickie B.	<i>Formerly Hazel R. Smith Riddle</i> Hazel R. Smith Burr	1075	671	1	Acres Mullins Dr. Chick Springs
27584 Mar. 21, 1978	"	Alvin E.			W. H. Alford	1075	674	90.7	Acres D'Neal Tp.
27851 Mar. 23, 1978	"	Jessie T.			Adolph R. Smith	1075	784		Rd. "Brenbrier" Sec 1 + 2 Lot 1 Brenbrier Dr. + Frontage
28151 Mar. 24, 1978	"	See Co, Inc.			Demenger Road Land Co, a Pto.	1075	927		Lot 27, Demenger Pl. Sec. VII
28152 Mar. 24, 1978	"	See Co, Inc.			See A. Smith Westminster Co, a N.C. Corp.)	1075	926		Lot 6, Demenger Pl. Sec I
28044 Mar. 24, 1978	"			Martha M. + Ronald E, Jr.	Westminster Co, Inc. (S/A)	1075	884		Lot 13, "Chesterfield Eto" Sec III
28576 Apr. 29, 1978	"			W. Dennis	Rayne Druse	<i>Dedication Book</i> 1	269		<i>County</i> Dedication of Road + Street to D'neil
28451 Mar. 28, 1978	"	Dennis A.			Judy B. Smith	1076	114		Int Lot 8 Cannon Rd "Cannon Hill"
28387 Mar. 28, 1978	"			Leard S.	Sharon C. Blackburn	1076	68		Lot O'Neal Tp. also in give + legacy
28558 Mar. 29, 1978	"			Kay S.	<i>Mrs.</i> Bonnie S. Smith	1076	130		Pt. Lot Roper Mt. Rd. Also water rights, etc.
28665 Mar. 30, 1978	"			Ola K.	Due Smith	1076	218		Power of Attorney
29010 Apr. 3, 1978	"			Kay S. et al.	Bonnie S. Smith	1076	429	2.25	Acres Roper Mtn Rd. Reserved life estate
29460 Apr. 5, 1978	"	Avery L. et al.			Herman E. Le Couter, et al.	1076	598		Lot 26, "Golden Grove Estates"
" "	"	Cathy A. et al.			" " " "	1076	598		

INDIRECT or GRANTEE Index to Deeds — Greenville County, S. C.

REG. U. S. PAT. OFFICE *Chas McCath* County Indexes Since 1888 An Identifying Trade Mark

 Open at Proper Tab according to First Letter or Letters of Name and refer to Buff Sub-Index sheet for page reference.

COTT FAMILY NAME INDEX No. 75 © 1949
MADE BY THE COTT INDEX COMPANY, COLUMBUS, OHIO
SOLD BY WALKER, EVANS & COGSWELL CO., CHARLESTON, S.C.


(2)
V

FILE NUMBER DATE OF RECORD	GRANTEES FAMILY NAMES	GIVEN NAMES ABCDEFGHIJ	GIVEN NAMES JKLMNO	GIVEN NAMES PQRSTUVWXYZ	GRANTORS	BOOK	PAGE	No. of Acres	BRIEF DESCRIPTION, LOCATION, ETC. (Not Warranted)
29551 Apr. 6, 1978	Smith	Dee A. et al.			Thelma C. Leopard	1076	668		Lot 61, Brentwood Cir. "Lynndale"
29561 Apr. 6, 1978	Smith	+ Brooks, Inc.			_____	1076	695		Greenpond Rd. + Touching McCablen Rd. Restrictive Covenants prop. both sides of
29699 Apr. 7, 1978	Smith			Wayne B.	William Sloan Smith	1076	748		Int Tract 1 Riley Smith Rd.
29700 Apr. 7, 1978	Smith			William Sloan	Wayne B. Smith	1076	749		Int Tract 2 Riley Smith Rd.
29925 Apr. 10, 1978	Smith			Wm. E. Dewinger	Ed. Sand Co. et al.	1076	841		Lot 26 Dewinger Place Sec III
30228 Apr. 13, 1978	Smith		John et al	John et al	Thomas Alfred Johnson	1077	20		Lot 259 + pt. lot 258 Foxhall Rd. Sec. B "Woodfields"
" "	"		Jack et al	Jack et al	" " "	1077	20		
30471 Apr. 14, 1978	"	Bennie et al			Edgar E. Owens	1077	153		
" "	"	Bertha et al			" "	1077	153		Lot 7 Charlotte St.
30695 Apr. 17, 1978	"		John L.		W. Palmer Dillard	1077	279		Chick Springs Tp. Lot Pickett Rd. near Taylor
31011 Apr. 20, 1978	Smith	Henry A. +		Perry M.	Henry J. Smith	1077	438		Int. 10 Acres Austin Tp.
31005 Apr. 20, 1978	Smith			Priscilla et al	C. K. Cook, et al	1077	488		Lot 8 Providence Square, Sec II Belham Ets. "
" "	Smith			William C. et al	" " "	1077	488		
31291 Apr. 21, 1978	Smith	Alvina E. et al			Charles Robinson et al	1077	552		Trust Agreement
31287 Apr. 21, 1978	Smith	Carole K. + Melvin Robert			Nancy T. Benjamin	1077	539	25.31	Acres Jerry Rd. Cemetery Tract
31511 Apr. 24, 1978	"	Alvina E.			Gene C. Belcher, Jr. et al	1077	677	56.3	Acres Purple Rd. et al 0.5 Ac.

INDIRECT or GRANTEE Index to Deeds — Greenville County, S. C.

(2)
V

REG. U. S. PAT. OFFICE *Chas McCott* County Indexes Since 1888 An Identifying Trade Mark

 Open at Proper Tab according to First Letter or Letters of Name and refer to Buff Sub-Index sheet for page reference.

COTT FAMILY NAME INDEX No. 75 © 1949
MADE BY THE COTT INDEX COMPANY, COLUMBUS, OHIO
SOLD BY WALKER, EVANS & COGSWELL CO., CHARLESTON, S.C.

FILE NUMBER DATE OF RECORD	GRANTEES FAMILY NAMES	GIVEN NAMES ABCDEFGHIJ	GIVEN NAMES JKLMNO	GIVEN NAMES PQRSTUVWXYZ	GRANTORS	BOOK	PAGE	No. of Acres	BRIEF DESCRIPTION, LOCATION, ETC. (Not Warranted)
31400 Apr. 24, 1978	Smith	Dee A.			Dee Smith Co. et al.	1077	612		"Cambridge Park" Lots 39 & 40 Devenwood Ct.
31393 Apr. 24, 1978	"	Dwight J.			Harbor Town Ptd. Pts. Lots 1 & 2 of E. 1/2 of H. Hoke Smith	1077	606		Unit 15 Stanley Dr. "Harbor Town" Also 4.32 Ac. Butler Tp.
31456 Apr. 24, 1978	"	Mildred J.			Bankers Trust of S. C.	1077	633		Tract 4 = 26.90 Ac. Poplar Mt. Rd. Regime
31857 Apr. 27, 1978	"	Joan M.			Gordon Sydney W. Miles By Atty-in-l. East Jaymon J. Echols, Martha E. Mitchell Jr.	1077	976		Unit 2-R Town Park Horiz. Prop
32162 Apr. 28, 1978	"	Harold G.			"	1078	150		Contract of Sale
"	"	Elizabeth Glary			"	1078	150		
32166 Apr. 28, 1978	"	Frank S.			John D. Hunter, et al	1078	140		Lot Hyde Cr. Butler Tp.
32471 May 2, 1978	"	Allen Ray et al			Morris J. Smith	1078	289		Lot
"	"	Carol Goble et al			"	1078	289		
32432 May 2, 1978	"	Allen Ray et al			Morris J. Smith	1078	383		Easement Bowling Springs Rd.
"	"	Carol Goble			"	1078	383		
32821 May 4, 1978	"	Jerry Hayden et al			Loyall H. Smith	1078	575		Lot 5 Buckhorn Dr. "Parkside Acres"
"	"	Kathryn Mosley et al			"	1078	575		
33284 May 9, 1978	-	Dee A. et al			Wayne B. Smith	1078	857		39.628 Ac. less pt.
33290 May 9, 1978	-	Dee A. et al			William Sloan Smith	1078	868		3 Tracts, less pts. Pelham Rd. Spone
33544 May 10, 1978	-	James E.			Larry E. Cleveland	1078	946		Lot 50 Camden Dr. "Marion"

INDIRECT or GRANTEE Index to Deeds — Greenville County, S. C.

REG. U. S. PAT OFFICE *Chas McCott* County Indexes Since 1888
An Identifying Trade Mark

☞ Open at Proper Tab according to First Letter or Letters of
Name and refer to Buff Sub-Index sheet for page reference.

COTT FAMILY NAME INDEX No. 75 © 1949
MADE BY THE COTT INDEX COMPANY, COLUMBUS, OHIO
SOLD BY WALKER, EVANS & COGSWELL CO., CHARLESTON, S.C.

(W)


FILE NUMBER DATE OF RECORD	GRANTEES FAMILY NAMES	GIVEN NAMES ABCDEFGH	GIVEN NAMES IJKLMNO	GIVEN NAMES PQRSTUVWXYZ	GRANTORS	BOOK	PAGE	No. of Acres	BRIEF DESCRIPTION, LOCATION, ETC. (Not Warranted)
33455 May 10, 1978	Smith				by Trustees Church of God of Prophecy	1078	902		Lot 19 Pittman Cir.
33618 May 11, 1978	Smith			Mary E +	Sampson Property of W. Dennis "	1079	38		Smith " Protective Covenants for " Prop. of W. Dennis Peeves "
33723 May 12, 1978	"	David	Bledsoe, Inc.		Henry E. Reese et al	1079	55		Lot " Prop. of Henry E. + Cathy R. Ed. " Lakeside Terr. Sec II Piles lot
33680 May 12, 1978	Smith	Hettys M.			F. S. Seake, Jr.	1079	41		Lot 17 Bethlehem Church Rd. (Harrison Bridge)
34063 May 16, 1978	Smith			Ed. William E.	Deminger Road Land Co., G. Pto.	1079	252		Lot 24 Deminger Pl. Sec VII
34796 May 22, 1978	Smith	Arthur W.			et al Guy Arthur Ciampa, Jr.	1079	634		Green "Hay Top Run" Sec. I Lot 125 Turnaround Newington
34888 May 23, 1978	"	Jannie Bell			Van H. Smith, et al	1079	695		Paris Mt. Tp. Lot. 40 Acker Huntz Bridge Rd.
34953 May 23, 1978	"	Franklin Kenneth + Wakanda as nominee for Marie Dec Smith			John D. Huff	1079	714	1.75	Acres. Bray Rd.
34952 May 23, 1978	"	Marie Franklin			John D. Huff	1079	720	1.81	Acres Bray Rd.
35310 May 26, 1978	"	Dee Co. Inc.			R. E. Gregory + Co. Ltd.	Re-Record 1079	855		shut. lots 4, 6, 7 + 10 Also 12 lots "Garden Grove Sec. I + II For orig. see Deed Bb. 1061 Pg. 323
" " "	"	"			" " "	Re-Record 1079	855		
35588 May 30, 1978	"				Lroy Mamie Jordan	1080	15		Lot
35586 May 30, 1978	"				Lroy John W. Jackson	1080	29	1	Acres Coaling Br. Rd.
35809 May 31, 1978	"		Lue E.		Premier Investment Co. Inc.	1080	130		Lot 20 Henderson Forest
36276 Jun 2, 1978	"				Robert L. Wyatt Enterprises, Inc.	1080	336		Shane Saint Mt. Vernon Estate Lot 2 Cor. Mt. Vernon Rd. +
36350 June 5, 1978	"	Hellon L.			R. E. Luder	1080	435		Int. lot Trade St. Green

INDIRECT or GRANTEE Index to Deeds — Greenville County, S. C.

2

(W)

REG. U. S. PAT. OFFICE *Chas. McCott* County Indexes Since 1888 An Identifying Trade Mark

 Open at Proper Tab according to First Letter or Letters of Name and refer to Buff Sub-Index sheet for page reference.

COTT FAMILY NAME INDEX No. 75 © 1949
MADE BY THE COTT INDEX COMPANY, COLUMBUS, OHIO
SOLD BY WALKER, EVANS & COGSWELL CO., CHARLESTON, S.C.

FILE NUMBER DATE OF RECORD	GRANTEES FAMILY NAMES	GIVEN NAMES ABCDEFGHIJ	GIVEN NAMES KLMNO	GIVEN NAMES PQRSTUVWXYZ	GRANTORS	BOOK	PAGE	No. of Acres	BRIEF DESCRIPTION, LOCATION, ETC. (Not Warranted)
36382 June 5, 1978	Smith	Gale H. + Larry Clark			David W. Cornish, et al	1080	463		Prine Lot 36 "Wade Hampton Terrace", Sisa
36484 June 5, 1978	"	Bonnie L. + John Charles			Robert E. Dodson, et al	1080	484	3.912	Ac. Hart Cutt Rd.
37032 June 9, 1978	"	Joe F.			Angela Elaine Belt	1080	816		Int. Lot 128 "Riverdale"
37335 June 13, 1978	"	David Bldrs. Inc.			Arnold Lee Wyatt, Jr.	1081	37		Lot 3 "Monaview"
37446 June 14, 1978	"	Brenda K. +	Robert K.	Dettye M. Smith.		1081	157		Lots 45-A + 46 Cor. Second St & Woodside Ave. (Church St)
	"				"	1081	157		St. Inn
37587 June 14, 1978	"	J. Roderick et al			A. L. Martin, et al	1081	222		Vicinity - Monaghan milk Lot 95 M ^c Beth St. Sec. III
37460 June 14, 1978	"	Linda L. + Sammy	W.		Susan B. Patterson	1081	177		"Crystalline Acun" Lot 9 Broughton Dr. Sec 15
37660 June 15, 1978	"	Harold C. III	et al		Now Martha P. Echols Mitchell By attys. in. Scott Gayman J. Echols Martha P. Echols	1081	284		Lots 150, 151 + pt. lot 149 Beyond Blvd. "Second River Traylor Park"
"	"	Elizabeth G.	et al		"	1081	284		
37795 June 16, 1978	"			Patricia E.	a Pto. Devenger Rd. Land Co.	1081	371		Lot 14 "Oxford" Sec. II "Merrifield Park" Sec. I
38246 June 20, 1978	"	Hayward O.			Charles Di Pietro, et al	1081	558		Pt. lots 161 + 162 Hudson Rd. Shille Tp.
38728 June 22, 1978	"	Leraldine M.	et al		Robert McMill By Chairman of Deacon Bd.	1081	865		Lot 20 Herbert St. Elizabeth Hgts
38666 June 23, 1978	"	Horace O.			Tanglewood Baptist Church	1081	871	7.5	Ac. Hwy 25 + Old Georgia Rd Westcliff "Sec II"
38783 June 23, 1978	"			Sallye	R. Marshall Smith, Jr.	1081	852		Int. Lot 6 Saluda Lake Rd. "Cadd"
39227 June 29, 1978	"	Allen W.	et al		Premier Investment Co. Inc.	1082	136		Lot 141 "Heritage Lakes"
"	"	Barbara B.	et al		"	1082	136		

INDIRECT or GRANTEE Index to Real Estate Deeds -- Greenville County, S. C.

☛ Open at Proper Tab according to First Letter or Letters of Name and refer to Buff Sub-Index sheet for page reference.

1978 PRINTING CO., GREENVILLE, S. C.

FILE NUMBER DATE OF RECORD	GRANTEES FAMILY NAMES	GIVEN NAMES ABCDEFGHIJ	GIVEN NAMES JKLMNO	GIVEN NAMES PQRSTUVWXYZ	GRANTORS	BOOK	PAGE	No. OF ACRES	BRIEF DESCRIPTION, LOCATION, ETC. (NOT WARRANTED)
39251 June 29, 1978	Smith			The M. G. Lellan et al Pearle H.	Helen R. Smith	1082	161		"Forest" Lot 28 Landrum Blvd. "Shenwood" "Brentwood" See II D'ville Lot 45 Pt. lot 46 Delmar Dr. Dr.
5 July 3, 1978	"	Garrall E.	+	Veronica G.	Willard W. Banks, et al Successor Jr.	1082	362		
184 July 3, 1978	"	Eugene, et al			Dora H. Smith Gato	1082	386	22.39	Acs. Cor. Poplar Mt. Rd. + Riley Smith
190 July 3, 1978	"			et al Marcus Eugene	A/K/A Vicki Susan Smith Dean Vicki S. Dean	1082	387	6.97	Acs. Blacko Dr.
" " 190	"			et al Linda Jane Allen	" " A/K/A Vicki Susan Smith Dean	1082	387		
July 3, 1978	"			et al Marcus Eugene	Vicki S. Dean	1082	388	4.82	Acs. Riley Smith Dr.
" " 186	"			et al Linda Jane Allen	" " Mildred S. Smith	1082	388		Riley Smith Dr. Pt. 22.39 Acs. Cor. Poplar Mt. Rd. + Riley Smith Dr.
July 3, 1978	"			et al Marcus Eugene	Edec. + Jr. Bankers Trust of S. C.	1082	392		Pt. 22.39 Acs. Cor. Poplar Mt. Rd. + Smith Dr.
187 July 3, 1978	"			et al Marcus Eugene	Annie Lou Smith Smart	1082	393		Pt. 22.39 Acs. Cor. Poplar Mt. Rd. + Riley Smith Dr.
185 July 3, 1978	"			et al Marcus Eugene	Emily Lorene Smith	1082	394		Pt. 22.39 Acs. Cor. Poplar Mt. Rd. + Riley Hqts."
188 July 3, 1978	"			et al Marcus Eugene	William H. Smith	1082	579		Pt. Lot 26 Bunt Ave. Oakland
406 July 6, 1978	"	Ann N.			W. Dennis Smith	1082	783		Lot 22 Payne Dr.
781 July 10, 1978	"			Harry Raymond	Marc Albert Raschleboom a Pto.	1082	806		Lot 4 Wilshire Dr. (Breakwood Dr.)
843 July 10, 1978	"	Heraldine H.	+	Paul E.	Devinger Rd. Land Co.	1082	882		Lot 35 Carter's Grove
930 July 11, 1978	"	Dee, Co. Inc				1082	882		
1514 July 17, 1978	"	Edith B.			Harold E. Smith, et al	1083	247		Lot No. 19 - West North Circle

INDIRECT or GRANTEE Index to Real Estate Deeds -- Greenville County, S. C.

(X)

Open at Proper Tab according to First Letter or Letters of Name and refer to Buff Sub-Index sheet for page reference.

KEYS PRINTING CO., GREENVILLE, S. C.

FILE NUMBER	GRANTEES FAMILY NAMES	GIVEN NAMES ABCDEFGH	GIVEN NAMES IJKLMNO	GIVEN NAMES PQRSTUWXYZ	GRANTORS	BOOK	PAGE	NO. OF ACRES	BRIEF DESCRIPTION, LOCATION, ETC. (NOT WARRANTED)
1515 July 17, 1978 2934	Smith	Edith B.			Harold E. Smith, et al	1083	248		"Caroline Ct." Lot 87 Manchester Ave. Sec. I
July 27, 1978 3179	"			Edward Thomas	W. Dennis Smith	1083	980		Lots 24 + 25 Rayne Dr.
July 31, 1978 3333	Smith	Carolyn P.		Cancelled - Court Order - 8-31-78 Doris S. Jenkins Henry D. J. #5243	Paul E. Proffitt, Jr.	1084	236		Land Sales Contract
July 31, 1978	Smith			et al James E.	Karl Emerson	1084	367	}	Part lot 274 Foxhall Rd. Sec B "Woodfields"
" "	"			et al Lucille	" "	1084	367		
3486 Aug. 1, 1978 3504	"			Laura D.	John J. McKay, Jr. et al	1084	449		Sec. II Pt. 2 Lot 139 Chapman Rd. "Chanticleer" Highlands Ests. Blk. M Sec. VI Lot 7 Willow Springs Dr. "East"
Aug. 1, 1978 3484	"	Frankie H.		et al	Donald C. Norris, et al	1084	456		
Aug. 1, 1978	Smith			et al Jimmie D.	Sylvia S. Smith	1084	453	} 2.39	Ac. = Pt. Tract 2 Wilson - Mt. Airy Pond Rd. O'Neal Tp.
" "	"			Nell et al	" "	1084	453		
3671 Aug. 3, 1978 4474	"	Diane E.		James P. Jr.	Daniel W. Conn, et al Now Willie Mae Smith	1084	562		Dr. "Merrifield Park" Lot 52 Hillsborough Dr. + Merrifield Sec. I Hamt. Tp.
Aug. 10, 1978 4908	"			Willie Mae	Willie Mae Dentee	1085	49		Lots 53 + 54 Sandra St. "Rockwall"
Aug. 15, 1978 5279	Smith	Dee A. +		V. Harlow	Dee Smith Co., Inc.	1085	254		Lot Kellett Dr. Road Ranches
Aug. 17, 1978 5288	Smith			Lena	Hattie L. Balder	1085	513		Lot 242 Hatling Ave. "Augusta Forest Est."
Aug. 17, 1978 5298	Smith			Thomas	Charles H. Knight, Inc. et al	1085	525		Lot 175 W. Belvedere Rd. "South"
Aug. 17, 1978 5629	Smith			John William	William B. Rasor, Jr.	1085	534		Lot 5 Holly Hill Ests. Houses" Sec. I
Aug. 21, 1978	Smith	Betty H.			Carolyn J. Fries	1085	786		Int. Lot 172 (211) Hammit St. "Village"

INDIRECT or GRANTEE Index to Real Estate Deeds -- Greenville County, S. C.

Open at Proper Tab according to First Letter or Letters of Name and refer to Buff Sub-Index sheet for page reference.

1978 PRINTING CO., GREENVILLE, S. C.

FILE NUMBER	GRANTEES FAMILY NAMES	GIVEN NAMES ABCDEFGH	GIVEN NAMES IJKLMNO	GIVEN NAMES PQRSTUWXYZ	GRANTORS	BOOK	PAGE	No. of ACRES	BRIEF DESCRIPTION, LOCATION, ETC. (NOT WARRANTED)
5628 Aug. 21, 1978	Smith	Betty H.			Edward E. Jewell	1085	787		"Village Houses" Dec. I Plat. Lot 172 (211) Hammett St.
5627 Aug. 21, 1978	"	Betty H.			Kathleen J. Forrest	1085	788		"Village Houses" Dec. I Plat. Lot 172 (211) Hammett St.
5626 Aug. 21, 1978	"	Betty H.			James A. Jewell, et al	1085	789		"Village Houses" Dec. I Plat. Lot 172 (211) Hammett St.
6608 Aug. 29, 1978	Smith			Ruby C.	Arthur A. Smith, Jr a Hen. Pto.	1086	343		Moulder Lot 116 Liberty Lane "Hillsborough" Sub II
7161 Sept. 1, 1978	"	et al Dore A.			Sand Investments	1086	658	51.28	Ac. "Pt. of Prop. of Land adjacent "Grantor grants + reserves easement for ingress & egress to tap onto sewer line. (see) + Sunset Dr. "East Highland Estate" Sub III Lot 11 Blk B. Vintage Ave. (W. View)
"	"	"			"	1086	658		
7596 Sept. 7, 1978	Smith			Rebecca D.	Hyzires Lee Smith	1086	917	46.68	Pt. lot 12 Cor. Flora + Daniel Aves. "Camille Park"
7762 Sept. 8, 1978	Smith	Franklin W. et al			Evelyn M. Bates	1087	4		
"	"	Brenda L. et al			"	1087	4		
7850 Sept. 8, 1978	Smith			James Larry et al	Roy Gramling, et al	1087	52		Acres Saluda Tp.
7940 Sept. 11, 1978	Smith			Roy L. et al	Claude Dunn	1087	128	46.68	Easement for Sewer Line
"	"			Patricia D.	"	1087	128		
8183 Sept. 13, 1978	"			Kenneth Lee	James Reynolds Smith	1087	225		Plat. 2.5 Acres Forest
8270 Sept. 13, 1978	"			Mrs. M. S. Glellan et al	Helen R. Smith	1087	274		Lot 28 Le Grand Blvd. "Sherwood" Tp.
9238 Sept. 21, 1978	"			Jr. et al Norman W.	Vera A. Smith, et al	1088	299		Plat. 95.0 Ac. Terry Rd. Fairview Tp.
9201 Sept. 21, 1978	"			Hr. et al Norman W.	Freida Mae Brown	1088	323		Plat. 95 Ac. Terry Rd. Fairview Tp.

INDIRECT or GRANTEE Index to Real Estate Deeds -- Greenville County, S. C.

(Y)

Open at Proper Tab according to First Letter or Letters of Name and refer to Buff Sub-Index sheet for page reference.

LEYS PRINTING CO., GREENVILLE, S. C.

FILE NUMBER DATE OF RECORD	GRANTEES FAMILY NAMES	GIVEN NAMES ABCDEFGHIJ	GIVEN NAMES KLMNO	GIVEN NAMES PQRSTUVWXYZ	GRANTORS	BOOK	PAGE	NO. OF ACRES	BRIEF DESCRIPTION, LOCATION, ETC. (NOT WARRANTED)
9341 Sept 22, 1978	Smith	Bobby Joe, Jr.	+ Susan L.		Josephine B. Hood et al	1088	392	8.03	Acc Hoode Rd. "Kenmore Terrace"
9864 Sept 27, 1978	"		Mrs. B. + Wilma D.		Charles B. Pearson A/K/A Irene Heller	1088	718		Lot 15 Citadel St. "River Pt."
9926 Sept 27, 1978	"		Jack Penwood, Jr.		Irene M. Heller	1088	730		Lot 302 Piedmont Park Rd. (Rutherford Rd.) "Piedmont East"
"	"			Polly Ann	"	1088	730		
9987 Sept 28, 1978	"			Paul J., Jr.	Peggy P. Smith	1088	809		Int. lot 20
10460 Oct. 2, 1978	"			Kenneth Louis	Jenki's, Inc.	1089	71	4.62	Acc. Berdeaux Dr.
"	"			Linda Darlene J.	"	1089	71		
10457 Oct. 2, 1978	"	Bobby Dee			W. Shell Thackston	1089	74	25	Acc. Speedway Dr. + 13.5 Acc. St. Spring Forest 10" Butler Tp
10614 Oct. 3, 1978	"	Honey Dennis			Harland D. Helms	1089	154		Lot 15 Cor. Old Dept. Rd. + Reaunford Co."
10537 Oct. 3, 1978	"	Dee A. Co. Inc.			James H. Gherow	1089	103		Int. 85.88 Acc "Woodfields Land 22.306 Acc. less pt."
10536 Oct. 3, 1978	"	Dee A. et al			John H. Gherow	1089	105		Int. 39.628 Acc. Also 18.96 Acc. Also
10540 Oct. 3, 1978	"	Dee A. Co. Inc.			Dee A. Smith	1089	109		Int. 85.88 Acc "Woodfields Land Co." Re-Record
10802 Oct. 6, 1978	"			Norman W.	Vera A. Smith, et al	1089	347		For orig. see Deed Bk. 1088, Pg. 299 Int. 95.0 Acc. Terry Rd. Fairview Tp. I
11143 Oct. 6, 1978	"	Dennis H. Lorraine			Westminster Co. Inc.	1089	471		Lot 6 "Westminster Village" Sec.
11415 Oct. 10, 1978	"	Dorothy V.			Joe M. Watts, et al	1089	691		Lot 71 Fairmont Ave. "Brookforest"
11467 Oct. 11, 1978	"			liden Patricia	Kelley P. Smith, III	1089	706		Lot 52 Jamestown Dr. "Belham Est"

INDIRECT or GRANTEE Index to Deeds — Greenville County, S. C.

KEYS PRINTING CO., GREENVILLE, S. C.

Open at Proper Tab according to First Letter or Letters of Name and refer to Buff Sub-Index sheet for page reference.

(3)

FILE NUMBER DATE OF RECORD	GRANTEES FAMILY NAMES	GIVEN NAMES ABCDEFGHIJ	GIVEN NAMES JKLMNO	GIVEN NAMES PQRSTUVWXYZ	GRANTORS	BOOK	PAGE	No. of Acres	BRIEF DESCRIPTION, LOCATION, ETC. (Not Warranted)
12266 Oct. 18, 1978	Smith		Jones Marian		Mallie J. Jones	1090	180		Power of Attorney
12423 Oct. 19, 1978	"	Gurran	Alan +	Ruth R.	Donald B. Tucker, et al	1090	246		Lot 47 Patton St. "Sunset Hgts."
12701 Oct. 23, 1978	"	Deborah H.	J. R.		Charles Douglas Rice, III	1090	405		Lot 38 Paris View Dr. "Gaston Hgts."
12721 Oct. 23, 1978	"		Lissie F. +	Robert S.	Billy Gene Harless, et al	1090	411		"Vandry Vale" Sec A Lot 62 New Dunham Bridge Rd.
13282 Oct. 30, 1978	"		et al Johnny E.		Fred W. Knebusch, et al	1090	722		Add. I of 2 Forest Crsts. Pt. lot 225 Plainfield Cir.
14298 Nov. 7, 1978	"	Lus +	Janice		Lonita Boggs	1091	408	.30	Also Int. R/W to ingress + egress Gene (part 2.21 tract); 1.55 acre tract
14368 Nov. 7, 1978	"		Kathleen M. +	Stephen M.	Harney and Collins, Inc.	1091	426		Lot 6 Highland Dr.
14932 Nov. 13, 1978	"		Oel Bruce +	Wilma J.	Robert S. Hester, III	1091	757		Lot 19 Tubbs Mt. Rd.
15021 Nov. 14, 1978	"	Bobby J.	+	Patricia Ann Ltd.	Murray H. Scriptures, et al a Pts.	1091	895		Deed Bl 969 - pg. 8 Renunciation of Dower - for orig see Sec. III
15239 Nov. 15, 1978	"			William E.	Devinger Rd. Land Co.	1091	962		Lots 101 + 110 Devinger Place
15245 Nov. 15, 1978	"	Charles S.	Jocelyn		L. A. Hickman, et al D. G. Inc.	1091	970		Lots 2, 3 + Pt. 1 + 25 Stokes Rd. View "Sec. I"
16145 Nov. 24, 1978	"	Caroline P.	Kelvin P.		Brown Enterprises of	1092	523		Lot 41 Paris View Dr. "Paris"
16188 Nov. 27, 1978	"	Harold J.	+	Rhennett	G. J. Prince Builders, Inc.	1092	546		Lot 7 Holden Hgts.
16442 Nov. 28, 1978	"		Lettie V.		Heyward Smith Inc.	1092	670		Int. 16.3 Acres County Rd. Butler Tp. Greens
16496 Nov. 29, 1978	"	Aloria G.	Jerry G.		Cathran + Darby Bldg.	1092	696		Lot 65 Sugar Creek Rd. "Sugar Dungan Mills"
16624 Nov. 30, 1978	"			Vellan S.	Hail S. Horton	1092	777		Int. Lot 5 (#20) Wallace St. Sec III

INDIRECT or GRANTEE Index to Deeds — Greenville County, S. C.

2

(3)

KEYS PRINTING CO., GREENVILLE, S. C.

Open at Proper Tab according to First Letter or Letters of Name and refer to Buff Sub-Index sheet for page reference.

FILE NUMBER DATE OF RECORD	GRANTEES FAMILY NAMES	GIVEN NAMES ABCDEFGHIJ	GIVEN NAMES JKLMNO	GIVEN NAMES PQRSTUVWXYZ	GRANTORS	BOOK	PAGE	No. of Acres	BRIEF DESCRIPTION, LOCATION, ETC. (Not Warranted)
17050 Dec. 4, 1978	Smith		et al Joel S.		Carolyn S. Northway	1093	142		Contract of Sale
" "	"		et al Ollie M.		" "	1093	142		
17404 Dec. 7, 1978	"		John Douglas, et al		Stewart F. Barr, et al	1093	380	.75	Acres. Cr. White Oak Lane + Clark Rd. Glassy Mt. Tp.
" "	"		Maurine, et al		" "	1093	380		
17627 Dec. 11, 1978	"	Furman			Joseph Butler Stevens	1093	497		St. Shille Tp. Lot 8 Cor. Vermont St. + Unnamed
17634 Dec. 11, 1978	"	H. Harold			Margie W. Owens	1093	498		Int. Lots O'Neal Tp.
17711 Dec. 11, 1978	"	et al Beryl G.			Curtiss S. Sheldon et al	1093	518		Lots 5+6 Cooper Dr. Austin Tp.
" "	"	et al Charlotte			" "	1093	518		
18258 Dec. 15, 1978	"			Sue G.	Mary Elizabeth Briggs	1093	830		Lot 110 Twin Oaks Ct. "Coach Hills"
18246 Dec. 15, 1978	"	Kent L. +		Susan B.	William E. Smith, Ltd.	1093	843		Lot 25 Deminger Place Sec VII Kings Dr. "Kings Court" Int. Ann Quit-claim Int. Lot 80 North
18319 Dec. 18, 1978	"	Barbara S.			U. S. of America	1093	873		
18563 Dec. 19, 1978	"	Eugene Bates, Jr.			Betty Childs Smith a Pts.	1094	26		Int. Lot 4 Cleveland St. Sec. II
18770 Dec. 21, 1978	"			William E.	Deminger Rd. Land Co.	1094	150		Lot 95 + lot 121 "Deminger Place" Forest
18911 Dec. 22, 1978	"		Martha Ann	William G.	Robert C. Stratton, Jr. et al	1094	219		Lot 257 Robin Hood Rd. "Shawwood"
18951 Dec. 22, 1978	"	Dorothy Ann B. +		Robert W.	Nannie B. Smith	1094	258	1.0	Acres. E. Georgia Rd.
19282 Dec. 28, 1978	"		James S.		James A. Smith, et al	1094	445		Lot #2, Lamont Lane "Dejeu Farms"

INDIRECT or GRANTEE Index to Deeds — Greenville County, S. C.

REG. U. S. PAT. OFFICE *Chas. M. Coker* County Indexes Since 1888 An Identifying Trade Mark

Open at Proper Tab according to First Letter or Letters of Name and refer to Buff Sub-Index sheet for page reference.

COTT FAMILY NAME INDEX No. 75 © 1949
MADE BY THE COTT INDEX COMPANY, COLUMBUS, OHIO
SOLD BY WALKER, EVANS & COGSWELL CO., CHARLESTON, S.C.

FILE NUMBER DATE OF RECORD	GRANTEES FAMILY NAMES	GIVEN NAMES ABCDEFGHIJ	GIVEN NAMES KLMNO	GIVEN NAMES PQRSTUVWXYZ	GRANTORS	BOOK	PAGE	No. of Acres	BRIEF DESCRIPTION, LOCATION, ETC. (Not Warranted)
19193 Dec. 28, 1978	Smith		Taylor Madelyn		Vinian B. Taylor S/a Katie Fowler Pruitt Kate Pruitt	1094	381		Ests. Sec. B Hunt Tp. Int. Lot 74 Buffalo Dr. "Englewood"
19364 Dec. 29, 1978	Smith		Suther, et al et al Margaret D.		" "	1094	504		Lot 69 N. Pliny Circle Dixie "League" Ests.
" "	"					1094	504		
19636 Jan. 2, 1979	"		Kathy M. et al		Hazel Miller	1094	683		Lot 1 Perry Rd. "Dana Souci"
20484 Jan. 10, 1979	"		J. Roderick		Mary P. Willimon	1095	146		Pt. Lot 72 Palmetto Ave. City Hills Tp.
20460 Jan. 10, 1979	"		Joyce		James F. Jump	1095	133		Lot 15 Bryson St. "Highland"
20538 Jan. 11, 1979	Smith	Homerzella	Childs		Robert S. Waldrop, Jr.	1095	170		(Copy St. Dec. 7) For orig. see Deed Bk. 271-74 Quit-claim chit. Lot 25 E. Craft St. Rd. also int. remainder Lot 19
20663 Jan. 12, 1979	"	George M.			John C. Fowler, et al	1095	275		Sets 20, 21 pt. Lot 19 Turentine
21123 Jan. 17, 1979	"	Alvin E. et al			Ralph Hughes, et al	1095	548		Agreement for Closing of Road Tp.
21322 Jan. 18, 1979	"	E. O. et al			E. O. Smith	1095	616		Lot Pelham St. Chick Springs
21321 Jan. 18, 1979	"			Perry A.	Maydee Smith, et al	1095	613	.87 ac.	
21327 Jan. 18, 1979	"			Paul W.	Fred Plenge	1095	622		Pt. Lot 5 Angie Dr. Paris Mt. Tp.
21394 Jan. 19, 1979	"			Ruth G.	Carl Baker, et al	1095	687		Lot 108 Crestwood Dr. "Buston"
21793 Jan. 24, 1979	"		Lloyd H.		Dorothy F. Lutens Smith a Pts.	1095	905		Int. 3.8 Acs. Dunklin Tp. For orig. see Deed Bk. 1091 Pg. 962
21842 Jan. 25, 1979	"			William E.	Devenger Rd. Land Co.	1095	967		Sets 181 + 110 "Devenger Place" Sec 10
22041 Jan. 26, 1979	"	Christie Lee	+	Theresa B.	Heyward Smith, et al	1096	70		Lot Black Rd.

INDIRECT or GRANTEE Index to Deeds — Greenville County, S. C.

REG. U. S. PAT. OFFICE *Chas McCott* County Indexes Since 1888 An Identifying Trade Mark

Open at Proper Tab according to First Letter or Letters of Name and refer to Buff Sub-Index sheet for page reference.

COTT FAMILY NAME INDEX No. 75 © 1949
MADE BY THE COTT INDEX COMPANY, COLUMBUS, OHIO
SOLD BY WALKER, EVANS & COGSWELL CO., CHARLESTON, S.C.

FILE NUMBER DATE OF RECORD	GRANTEES FAMILY NAMES	GIVEN NAMES ABCDEFGHIJ	GIVEN NAMES JKLMNO	GIVEN NAMES PQRSTUVWXYZ	GRANTORS	BOOK	PAGE	No. of Acres	BRIEF DESCRIPTION, LOCATION, ETC. (Not Warranted)
22083 Jan. 26, 1979	Smith	Donna O.	Keith R.		G. D. Willingham	1096	75		Lot 8 Wilson Rd. "Wolfe Acres"
22306 Jan. 30, 1979	Smith		Marion Doring	et al	Mallie J. Jones	1096	231		sh. Lot 3 Thashton St. Ft. Sum.
22560 Feb. 1, 1979	Smith	Hene Allen			Eugene Wood	1096	365	1	Acres Butler Tp.
22783 Feb. 2, 1979	Smith	Donald Ray		et al	B. Theron Mc Gants, et al	1096	483	0.99	Ac. S.C. Hwy. 290 O'Neal Tp.
" "	"	Evelyn Jeanette S.		et al	" "	1096	483		
22986 Feb. 6, 1979	"	Fred D.		et al	George W. Vaughn	1096	605	0.49	Ac. (Lot 2-A) Pelham St. (Hwy. 14)
" "	"	Bethenea B.			" "	1096	605		Green (Chick Springs) Tp.
23318 Feb. 9, 1979	"			et al	Mrs. Esther H. Duncan	1096	756		Tract Congaree Road
23207 Feb. 9, 1979	"			et al	William D. Billy R. Wood, et al	1096	705		Lot 30 Sunset Dr. + pt. Lot 31
" "	"			et al	Patricia G.	1096	705		+ pt. of "Camelot Corp. Prop."
23229 Feb. 9, 1979	"	Hettie Dye			Jerald P. Dragger	1096	716		"Camelot" Regime
23269 Feb. 9, 1979	"	Harold N.			Ray D. Datterfield, et al	1096	728		Unit 20 Bridgeway Horiz. Prop.
" "	"	Geo, et al			" "	1096	728		Lot 12 Welch St. "Duncan Mills" Sec. I
23330 Feb. 12, 1979	"	David E.			Lawrence William Orr, Jr.	1096	773		Lot Lot 152 Brookmire Rd.
" "	"	Donna R.			" "	1096	773		"Bellingham" Sec. II Sville
23879 Feb. 16, 1979	"	Christine J.			United States of America	1097	102		St. "Village" Sec. I Quit-Claims Lot 28 Canterbury

INDIRECT or GRANTEE Index to Deeds — Greenville County, S. C.

Open at Proper Tab according to First Letter or Letters of Name and refer to Buff Sub-Index sheet for page reference.

KEYS PRINTING CO., GREENVILLE, S. C.

FILE NUMBER DATE OF RECORD	GRANTEES FAMILY NAMES	GIVEN NAMES ABCDEFGH	GIVEN NAMES IJKLMNO	GIVEN NAMES PQRSTUVWXYZ	GRANTORS	BOOK	PAGE	No. of Acres	BRIEF DESCRIPTION, LOCATION, ETC. (Not Warranted)
23942 Feb 20, 1979	Smith	Elton J.	Lula B.		John L. Smith, et al	1097	123		Pt. lot 21 Woodland Dr
23943 Feb 20, 1979	"	John Larry	Ann Shirley		Robert Lee Goodlett	1097	124		Lot 74 Overton Ave. Cedar Vale
24094 Feb 21, 1979	"	Madelyn Taylor			Vivian Bishop Taylor	1097	234		Power of Attorney Sec. II
24084 Feb 21, 1979	"	Madelyn Taylor			Vivian Bishop Taylor	1097	189		Int. Lot 158 Grassland Cemetery Acres "Bates Tp.
24395 Feb 23, 1979	"	Harvey Virgil, Jr.			Herbert H. Harris, et al	1097	331		Lot 17 Paris View Ave. "Sunny Brew
24830 Feb 28, 1979	"	Clinton L.	Hillie Mae		Shell Homes, Inc. of Cayce	1097	566		Pt. Lot 3 Palmer St. + Madison Ave. Ave. + Sauran Rd. "East Lynne" 18 Lots (2.765 Acs.) Cor. Lindsay Tp.
24968 Mar 4, 1979	"	Doc A.			Robert F. Ridgeway, et al	1097	620		Int. 95.0 Acres Jerry Rd. Fairview
25457 Mar 6, 1979	"	Norman W., et al			Charlton Darrell Hendrix	1097	856		Trust Agreement
25620 Mar 8, 1979	"	Robert G., et al			Patrick H. Brockman, et al	1097	968		1 Acre Butler Tp.
25806 Mar 9, 1979	"	Gene Allen			Albert Wood	1098	79		Chick Springs Tp.
26068 Mar 13, 1978	"	Mattie J. + Joy V., et al			Morris F. Holcombe, Jr. et al	1098	251		Lot 58 Bessie Pk. Woodland Hgts.
26192 Mar 14, 1979	"	Dee Co., Inc.			Deminger Road Land Co.	1098	322		Lot 130 Deminger Place Sec. V
26489 Mar 16, 1979	"	Lary J., et al			Joe M. Johnson	1098	582		Bond for Title - 8.7 Acs. Hwy. 414 Saluda Tp.
"	"	Dorothy S.			" "	1098	582		Hgts. "Hille Tp.
26774 Mar 19, 1979	"	Cora Y.			James C. Smith	1098	733		Int. Lot 40 "Herbert St." Elizabeth
26919 Mar 21, 1979	"			Raymond Lee	W. Dennis Smith	1098	948		Lot 7 Rayna Dr. O'Neal Tp.

INDIRECT or GRANTEE Index to Deeds — Greenville County, S. C.

KEYS PRINTING CO., GREENVILLE, S. C.

Open at Proper Tab according to First Letter or Letters of Name and refer to Buff Sub-Index sheet for page reference.

FILE NUMBER DATE OF RECORD	GRANTEES FAMILY NAMES	GIVEN NAMES ABCDEFGH	GIVEN NAMES IJKLMNO	GIVEN NAMES PQRSTUVWXYZ	GRANTORS	BOOK	PAGE	No. of Acres	BRIEF DESCRIPTION, LOCATION, ETC. (Not Warranted)
26936 Mar 21, 1979	Smith	Eduard N.	Iris H.		formerly Hortess Dempsey Hortess Dempsey Lewis	1098	955		Lot 65 Sixth St. Judson Mills Sec. IV
27099 Mar 22, 1979	Smith			Winona H.	Kenneth R. Quinn	1099	23		Lot Hillside Rd.
27395 Mar 23, 1979	Smith			Rudolph et al	Earl J. Ralburn, et al	1099	161		Lot
27805 Mar 28, 1979	Smith			Perry D. et al	Thomas E. Luke, Jr. et al	1099	405		Lot 247 Ellersmere Dr. Del Norte Estate. See
" "	"			Polina S.	" " "	1099	405		
28438 Apr 2, 1979	Smith	Lee Carmellar	+	William H., Jr.	A. Frank Childress (by Daniel N. Janzen, et al as trustees)	1099	743		Hilburn Ave. West View Hpts. Conditional Sales Contract - Lot 14
28582 Apr 3, 1979	Smith	Odell Frances	+	Ralph Vernon,	Guy B. Foster Trust a Pto.	1099	837		deed Bl. 842 - pg 165 Satisfaction - Bond for title for orig see
28616 Apr 4, 1979	Smith	Dee Co. Inc.			Deuenger Rd. Land Company	1099	843		Lot 102 "Deuenger Place" Sec. IV
29131 Apr 9, 1979	Smith	Darrell E.			Frederick Lee Decker	1100	88		Bates Tp. Lot 6 Echo Ln. "Montevideo" Sec. II
29130 Apr 9, 1979	Smith	Diane H.	+	Dale Robert	John M. Flynn	1100	90		Lot 223 "Peppertree" Sec. II
29232 Apr 9, 1979	Smith			Ida H.	Russell H. Brown, et al	1100	121		Sec. II Lot 35 Engel Dr. "Oakland Terrace"
29322 Apr 10, 1979	Smith	Brenda B.	+	Steven K. Std.	Mattos + Dillard Bldrs.	1100	186		Lot 14 "Lee East" Place" Sec. II
29582 Apr 12, 1979	Smith			William E.	Deuenger Rd. Land Co.	1100	373		Lot 134 Rosalud Ln. "Deuenger
29897 Apr 16, 1979	Smith			S. Bruce et al	William J. Elmore, Jr. et al	1100	557		Lot W. Poinsett St. Green
" "	"			Miss D.	" " "	1100	557		

Next Pg.

INDIRECT or GRANTEE Index to Deeds — Greenville County, S. C.

KEYS PRINTING CO., GREENVILLE, S. C.

Open at Proper Tab according to First Letter or Letters of Name and refer to Buff Sub-Index sheet for page reference.

()

FILE NUMBER DATE OF RECORD	GRANTEES FAMILY NAMES	GIVEN NAMES ABCDEFGH	GIVEN NAMES IJKLMNO	GIVEN NAMES PQRSTUVWXYZ	GRANTORS	BOOK	PAGE	No. of Acres	BRIEF DESCRIPTION, LOCATION, ETC. (Not Warranted)
30488 Apr. 19, 1979	Smith			JAMES E. etal	J. E. Childress, etal	1100	851		Lot 74 Hutchins St. "Duncan" Sec. 4
"	"			MARLA J. etal	" " "	1100	851		
31321 Apr. 27, 1979	"	Alvin R. etal			Alpha J. Morgan	1101	341		Lot 35 South Estates Dr. Crestwood, Inc.
"	"	Jeanne J. etal			" " "	1101	341		
31498 Apr. 30, 1979	"	Craig A. + Janice C.			Dak, Inc.	1101	445		Lot 35 "Pine Brook Forest"
31504 Apr. 30, 1979	"			William S.	C. T. Wylke, Jr.	1101	428		Lot 10 Reedy Acres
31529 Apr. 30, 1979	"	Donald B. etal			W. Melvin Barnett, etal	1101	452		Lot Manley Drive
"	"	Edith Jane, etal			" "	1101	452		
32094 May 3, 1979	"			Stanley B. etal	Cone Mills Corporation	1101	738		Lot (formerly Lot 123+124) Latimer Cue "Union Bleachery"
"	"			Rudye G. etal	" "	1101	738		
32177 May 4, 1979	"	Chevallette J.			2/15/12 Carlos Smith William Carlos Smith	1101	785		Wald "Chick Spgs. Sp. Lot lots 39+40 Taylors Rd. Belmont Place Sec III
32173 May 4, 1979	"			Wid. William E.	Denenger Road Land Co. a Pto.	1101	788		Lot 167 Hindward Way "Denenger
32328 May 7, 1979	"	See Co., Inc.			Denenger Road Land Co. a Pto.	1101	868		Lot 133 Denenger Place, Sec. V
32327 May 7, 1979	"			Wid. William E.	Denenger Road Land Co. a Pto.	1101	869		Lot 117 Denenger Place, Sec. IV Mill Village, Mills
32306 May 7, 1979	"	Erly			Charles Willis, etal	1101	912		Lots 15 (11) A St + 15A, Woodside Houses 7th Pce Mfg. Sec. I
32454 May 7, 1979	"	Betty H.			Broadus A. Burnett	1101	917		Lot 222 Sixth St. (anc.) Village

INDIRECT or GRANTEE Index to Deeds — Greenville County, S. C.

KEYS PRINTING CO., GREENVILLE, S. C.

Open at Proper Tab according to First Letter or Letters of Name and refer to Buff Sub-Index sheet for page reference.

FILE NUMBER DATE OF RECORD	GRANTEES FAMILY NAMES	GIVEN NAMES ABCDEFGH	GIVEN NAMES IJKLMNO	GIVEN NAMES PQRSTUVWXYZ	GRANTORS	BOOK	PAGE	No. of Acres	BRIEF DESCRIPTION, LOCATION, ETC. (Not Warranted)
32453 May 7, 1979	Smith	Betty H.			B.A. Bennett	1101	918		Houses 71/2 Poe Mfg. Co. Sec. I Lot 65 (12) Second Cne. Village
32492 May 8, 1979	"	"		St. William E.	a Pto. Denenges Road Land Co.	1101	954		Sec. V Lot 131 Rosebud Lane Denenges Place
32755 May 9, 1979	"	Donna M.	+	Steven D.	by Theresa H. Kraft, Executrix Estate of Rena C. Kraft	1102	65		Lot 275 Foxhall Rd "Woodfields Inc."
33525 May 16, 1979	"	Delores B.			Paul G. Arntz, et al	1102	568		Lot 71 "Sunny Acres"
33960 May 21, 1979	"			Jr. Kenneth Lee, et al	Gary D. O'Sullivan, et al	1102	944		Lot 160 Overbrook Dr. Green Chick Spgs Tp.
" "	"			Marcy B., et al	" "	1102	944		
34132 May 21, 1979	"			St. William E.	a Pto. Denenges Road Land Co.	1102	976		Sec. IX Lots 142 + 143 "Denenges Place"
34337 May 23, 1979	"	C. Alvin, Jr.			Betty B. Smith	1103	111		Int. Lot Jug Factory Rd. Highland Tp
34423 May 23, 1979	"	Alvin E.			Clark Manor, Inc.	1103	136		Lots 20 + 21 Clark Manor Forest Est."
34531 May 24, 1979	"			James W.	(Four) 4-D Builders Corp. formerly Joe Sentelle Kondurda	1103	207		Lots 166 + 167 W. Belvedere Rd. South
34735 May 25, 1979	"			Joe Sentelle	Joe Sentelle Smith	1103	327		Lot 5 Alford Court, Butler Tp
35065 May 29, 1979	"			John T.	Danny E. Taylor	1103	518		Rezone Unit D-4 McPherson Park Housg Prop
35377 May 31, 1979	"			Lucy, et al	_____	1103	720		Affidavit
35298 May 31, 1979	"	Donna O.			Keith R. Smith	1103	707		Int. lot 8 Wilson Rd. "Wolfe Acres"
35346 May 31, 1979	"	Frank E.	+	Patricia H.	Hullie Prince, Jr.	1103	718		Lot 34 "Oxford Estates"
35636 June 1, 1979	"	Alvin E.			George H. Lindsey	1103	904		Int. 22.2 Acres Tigersville Rd.

INDIRECT or GRANTEE Index to Deeds — Greenville County, S. C.

KEYS PRINTING CO., GREENVILLE, S. C.

☞ Open at Proper Tab according to First Letter or Letters of Name and refer to Buff Sub-Index sheet for page reference.

FILE NUMBER DATE OF RECORD	GRANTEES FAMILY NAMES	GIVEN NAMES ABCDEFGH	GIVEN NAMES IJKLMNO	GIVEN NAMES PQRSTUVWXYZ	GRANTORS	BOOK	PAGE	No. of Acres	BRIEF DESCRIPTION, LOCATION, ETC. (Not Warranted)
36267 June 7, 1979	Smith	Fannie L.			Doyle R. Peace	1104	302		Sec. II Lot 6 Vista Dr. "Hardy Vale"
36331 June 8, 1979	"	Herbert A., Jr.	+	Patricia L.	Evelyn H. Breazeale	1104	327		Lot 4
36335 June 8, 1979	"	Betty M.			W. H. Alford	1104	330		Pt. Lots 27+28 Bramwood Ave Hwy Home Sites
36729 June 12, 1979	"	Herbert E.			Charles D. Bell, et al	1104	587		Lot 40, Bob White Lane, Super
37017 June 13, 1979	"			Mark B.	Curtis R. Smith, et al	1104	709		Sec. C Lot 24 Pinnacle Dr. "Greenforest"
37177 June 14, 1979	"			Lais, et al	Bobly Dee Smith	1104	798	1.23	Acres. Smith Cir.
37314 June 15, 1979	"			Julian M., Jr., et al	Caro W. Hlofford	1104	884		Lot Augusta St. + Prentiss Ave.
"	"			J. David, et al	" "	1104	884		
37805 June 21, 1979	"	Ellison D.			Nelson + Putman Bldrs. <i>a Gen. Pto.</i>	1105	194		Regime Unit 58. Trentwood Hoing. Prop.
37881 June 21, 1979	"			William S.	Betty B. Laster	1105	231	2	Acres Benny Rd.
38328 June 26, 1979	"	Glarence D., Jr.	+	Dylvia A.	John W. Kent, et al	1105	470		Acres "Sec. II Lot 231 Fairhaven Dr. "Orchard"
38626 June 27, 1979	"			Orris	Alda Smith, et al	1105	538		Lot. 21.87 Acres. Dublin Tp.
38627 June 27, 1979	"	Alda			Wilbur W. Smith, et al	1105	568		Ip. Also 2.46 Acres. Lot. 19.41 Acres. Flat Rock Rd. Dublin Tp. Also 11.83 Acres.
38625 June 27, 1979	"				Wilbur W. Alda Smith, et al	1105	570		Lot. 10.24 Acres. Flat Rock Rd. Dublin Tp. Also 11.83 Acres.
39015 June 29, 1979	"	Charles H.	II +	Lottie L. et al	Joseph D. Bagan, et al <i>of S.C.</i>	1105	784		Sec. III S'ville Austin Tp. Lot 274 Chyenne Dr. "Wheatwood"
25 July 2, 1979	"			Phillip R. R. et al	American Service Corp	1105	868		Lot 83 Yorktown Powderhorn
"	"			Rosillon	" " "	1105	868		Sec. II

INDIRECT or GRANTEE Index to Deeds — Greenville County, S. C.

KEYS PRINTING CO., GREENVILLE, S. C.

Open at Proper Tab according to First Letter or Letters of Name and refer to Buff Sub-Index sheet for page reference.

FILE NUMBER DATE OF RECORD	GRANTEES FAMILY NAMES	GIVEN NAMES ABCDEFGHIJ	GIVEN NAMES KLMNO	GIVEN NAMES PQRSTUVWXYZ	GRANTORS	BOOK	PAGE	No. of Acres	BRIEF DESCRIPTION, LOCATION, ETC. (Not Warranted)
36 July 2, 1979	Smith	et al Charles W.			Bidrs. Inc. Edward H. Hembree	1105	869		Pat 41 "Holly Tree Plantation"
"	"	et al Ann P.			"	1105	869		
290 July 3, 1979	"			Std. William E.	a Pts Deminger Road Land Co.	1106	28		Lot 151 Sec IX Deminger Place
294 July 3, 1979	"			Std. William E.	a Pts. Deminger Road Land Co.	1106	30		Lot 147 Deminger Place Sec IX
293 July 3, 1979	"	Billy M.			Estell D. Smith	1106	33	.30	Ac. also 2 acs. Kerner Rd. Fairview View Hqts.
531 July 5, 1979	"		Nola Jean		Iva Leo Schimpf	1106	144		sh. Lot 13 Club View Dr. "Club"
918 July 9, 1979	"			et al Piggie G.	et al Clayton G. Smith	1106	388		et Pt. Lot 41 Rolling Green Circle
1262 July 12, 1979	"	et al Dan L. Jr.			Willis R. Johns	1106	553	3.526	acs. Thompson Rd. (D.G. Hwy. 93)
"	"	et al Cynthia B.			"	1106	553		O'Neal Tp.
1451 July 13, 1979	"	et al Doe, Co. Inc			Leresa L. Harrell	1106	663		Acres Lot 29 Westover Place "Carter's Cleveland Tp.
1463 July 13, 1979	"		Larry Glenn		Ford Smith, et al	1106	670	0.67	acs. Douthett Rd. also water rights
1775 July 17, 1979	"		Nancy J		Lettie Greenway	1106	822		Lot 39 (7) Ymca St. (Ave) Monaghan Mills, Sec II also Lot 49 (48) Allied St. Duncan Mills Sec II
"	"		"		"	1106	822		
2159 July 19, 1979	"	et al Arnice M.			S/a Ada B. Miller Elaine B. Miller	1107	41		Lot 12 Park" Sec. II
2380 July 20, 1979	"			+ Shirley H.	et al Claude L. Hinson, Jr.	1107	146		Lot 26 Parliament Rd. "Merrifield Sec. III Austin Tp. S.ville
2592 July 24, 1979	"	II Charles H.	+ Lottie S.	et al	et al John W. Williams, Jr.	1107	532		Lot 279 Cheyenne Dr. "Westwood"

INDIRECT or GRANTEE Index to Deeds — Greenville County, S. C.

KEYS PRINTING CO., GREENVILLE, S. C.

Open at Proper Tab according to First Letter or Letters of Name and refer to Buff Sub-Index sheet for page reference.

FILE NUMBER DATE OF RECORD	GRANTEES FAMILY NAMES	GIVEN NAMES ABCDEFGH	GIVEN NAMES IJKLMNO	GIVEN NAMES PQRSTUVWXYZ	GRANTORS	BOOK	PAGE	No. of Acres	BRIEF DESCRIPTION, LOCATION, ETC. (Not Warranted)
2865 July 25, 1979	Smith	Charles W. et al			City of Mauldin et al	1107	524		Sewer Service Agreement
" " "	"	Ann P. et al			" " "	1107	524		
2896 July 26, 1979	"		Marilyn		William D. Lanier	1107	798		Lease Contract
2899 July 26, 1979	"			Phillip E. et al	Jeff R. Richardson	1107	815		Lot 33 = 4.2 Acs. Shellstone Dr. "Shellstone Park"
" " "	"			Rebecca D. et al	" "	1107	815		
2941 July 26, 1979	"		Loyall H.		Homer Styles	1107	866		"Piedmont Estates" Lot 158 Hedge St. (3/4 acre) Abney Mills. Brandon Plant
3286 July 30, 1979	"		Madelyn J. et al		Virian B. Taylor	1108	77		Lot 152 (# 16) Bryant St. Sec. I
3388 July 30, 1979	"			Walter B. et al	The a. n. c. Corp. Fortis Corporation	1108	140		Lot 11 "Palmetto Downs" Park
" " "	"			Steve S. et al	" "	1108	140		
3758 Aug 1, 1979	"		Joann W. & Phillip J.		Laura E. Walker	1108	317		Lot 8 Collinwood Ln. Collinwood
4078 Aug 2, 1979	"		Nelson L. et al		Lona Brumble	1108	503		Lot 117 Carolina Court Sec. II
" " "	"		Linda J. et al		" "	1108	503		
4603 Aug 7, 1979	"		Nelson S. et al		J. Hoyt Yearwood et al	1108	874		Lot 100 Manchester Ave. "Caroline Court" Sec. I
" " "	"		Linda D. et al		" "	1108	874		
4629 Aug 8, 1979	"	Edna R.			Kenneth D. Smith	1108	906		Sec. VI. Quater Tp. Sniffles. Lot 743 Larchwood Dr. "Westwood"
4859 Aug 9, 1979	"			Randy	Larry G. Shaw Builder, Inc.	1108	999		Lot 8 Glenmore Dr. "Glynhanen Court"

INDIRECT or GRANTEE Index to Deeds — Greenville County, S. C.

()

KEYS PRINTING CO., GREENVILLE, S. C.

Open at Proper Tab according to First Letter or Letters of Name and refer to Buff Sub-Index sheet for page reference.

FILE NUMBER DATE OF RECORD	GRANTEES FAMILY NAMES	GIVEN NAMES ABCDEFGH	GIVEN NAMES IJKLMNO	GIVEN NAMES PQRSTUWXYZ	GRANTORS	BOOK	PAGE	No. of Acres	BRIEF DESCRIPTION, LOCATION, ETC. (Not Warranted)
4991 Aug. 10, 1979	Smith	Nelson, Jr. Groner	Judy L		Jerry B. Goering, et al	1109	101		Mauldin Lot 22 Oak Park Dr. "Burdett Ests."
5017 Aug. 10, 1979	"			et al W. Lynn	Lela G. Penneaker	1109	142		Pt. Lot 8+9 Cr. Fairview + Victory Ave
5096 Aug. 13, 1979	"	Loyall H.			Hubert E. Nolin, Jr.	1109	183		Lot 159 Halsey Dr. Piedmont Estates
5170 Aug. 13, 1979	"	See Co., Inc.			Derenger Road Land Co., et al.	1109	194		Lot 11 Derenger Place Oxford Sec II
5379 Aug. 14, 1979	"		et al Kenneth H.		Erving J. Urch, et al	1109	352	} 21.27	Pt. 5.47 Acs. Grove Meadow Rd (Mays Bridge Rd.) + Tiger Bridge Rd. Oneal Tp.
"	"		et al Katherine L.		" "	1109	352		
5830 Aug. 17, 1979	"		et al Ted D.		By J. A. Balen, Power of Attorney Ruth M. Balen	1109	574		
"	"		et al Wanda H.		" "	1109	574		Acs. White Horse Rd. Paris Mt. Tp.
5839 Aug. 17, 1979	"		Mickey L	Sharon B.	Jeanette Owens Harris	1109	618		Dakleun Tp. Pt. Tract 1-4 Acs. Bolton Hwy.
5855 Aug. 17, 1979	"		et al Julian M. Jr.		Charlotte Wood Beauvais	1109	627	} 2.86	Lot also lot Augusta St. H'ville Tp.
"	"		et al J. David		" "	1109	627		
5895 Aug. 20, 1979	"	Addie L.	Isaac L.		Leon S. Lemon, et al	1109	688		North onto. Lot 22 Hiest Hill Rd. "Del
6502 Aug. 23, 1979	"	Edward L.			Edith M. Bee Smith	1100	30		Gen. Power of attorney
6972 Aug. 28, 1979	"	David A.			Arak L. Smith	1110	264		Lot
7130 Aug. 29, 1979	"			W. Dennis	Thomas D. Hine, et al	1110	335	2.86	Acs. M ^c Callhany Rd. O'Neal Tp.
7070 Aug. 29, 1979	"			Scott Hale	Mark L. Walker	1110	306		Power of atty

INDIRECT or GRANTEE Index to Deeds — Greenville County, S. C.

REG. U. S. PAT OFFICE *Chas McCatt* County Indexes Since 1888 An Identifying Trade Mark

Open at Proper Tab according to First Letter or Letters of Name and refer to Buff Sub-Index sheet for page reference.

COTT FAMILY NAME INDEX No. 75 © 1949
MADE BY THE COTT INDEX COMPANY, COLUMBUS, OHIO
SOLD BY WALKER, EVANS & COGSWELL CO., CHARLESTON, S.C.

FILE NUMBER DATE OF RECORD	GRANTEES FAMILY NAMES	GIVEN NAMES ABCDEFGHIJ	GIVEN NAMES KLMNOPQ	GIVEN NAMES RSTUVWXYZ	GRANTORS	BOOK	PAGE	No. of Acres	BRIEF DESCRIPTION, LOCATION, ETC. (Not Warranted)
7600 Aug 31, 1979	Smith	David C. et al			Edward N. Nembler ^{Inc.} et al	1110	618		Pt. lot 30 Oak Fern Dr. Oak Fern "Sec II"
"	"	Betty C. et al			" " " "	1110	618		
8030 Sept. 6, 1979	"	Frankie Ann et al			By atty-in fact D. Stanley Alma S. Barton ^{Barton}	1110	884		Green Mill Village Lot 59 (410) Robinson St. (Ave.) Cromwell Ave.
8361 Sept. 10, 1979	"	Cameron E. + Joan B.		Rothell Williams	Carol Erskine, et al	1111	42		shot. Pt. Lots 16 thru 19 Sausi Dev. Co.
8358 Sept. 10, 1979	"	Earl F. + Mary E.			Theresa A. Smith	1111	51		shot. Lot 94 Decatur St. "Dawn" "Belle Meade" Sec. III
8494 Sept. 10, 1979	"	Earl F. + Mary E.			Sec. of Housing + Ur. Dev.	1111	99		Lot 227 Pine Creek Drive
8533 Sept. 11, 1979	"	Cameron E. + Joan B.			Richard B. Fuller et al	1111	118		Lot, Lawton Ave.
8776 Sept. 12, 1979	"	"		Kenneth D. et al	Irving S. Ueck, et al	1111	278		Pt. 5.47 Acs. Grove Meadow Rd. (Mays Bridge Rd.) O'Neal Tp. For orig. see Deed Bk. 1109-352
"	"	"		Kathryn S. et al	" " "	1111	278		
8707 Sept. 12, 1979	"	Lucius Lee, Jr. + Patricia Ann			Lucius S. Smith, Jr. et al	1111	249	2.0	Acs. Miller Rd. For Orig. see deed Bk. 1035 pg. 744 Agreement for Determination of Lease
8909 Sept. 13, 1979	"	Jeremy D. et al			Elms Incorporated et al a/k/a Jeremy D. Smith	1111	471		
8910 Sept. 13, 1979	"	Ellison D. et al			Jeremy D. Smith, et al	1111	474	0.777	Acs. Anderson Rd. (S.E. Hwy. 81) Sp.
9127 Sept. 17, 1979	"	Leone Minnie + Samuel B.			James W. Hellams, et al	1111	667		Lot 11 Dan Street Church Sp. Hill "Sec. I"
9559 Sept. 19, 1979	"	"		Dallie C.	A. J. Prince Builders et al	1111	844		Lots 48, 49 + 50 "White Oaks"
9833 Sept. 21, 1979	"	Rev. Floyd W. B.		Jack A. et al	See A. Smith, Inc et al	1112	14		Lot 65 Brookfield West, Sec. 1 Forest "Sec. I"
10134 Sept. 25, 1979	"	"		Rea D.	Johnny R. Clark, et al	1112	156		Lot 2 Watkin Rd. Berea

INDIRECT or GRANTEE Index to Deeds — Greenville County, S. C.

REG. U. S. PAT. OFFICE *Chas McCatt* County Indexes Since 1888 An Identifying Trade Mark

Open at Proper Tab according to First Letter or Letters of Name and refer to Buff Sub-Index sheet for page reference.

COTT FAMILY NAME INDEX No. 75 © 1949
MADE BY THE COTT INDEX COMPANY, COLUMBUS, OHIO
SOLD BY WALKER, EVANS & COGSWELL CO., CHARLESTON, S.C.

FILE NUMBER DATE OF RECORD	GRANTEES FAMILY NAMES	GIVEN NAMES ABCDEFGHIJ	GIVEN NAMES KLMNO	GIVEN NAMES PQRSTUWXYZ	GRANTORS	BOOK	PAGE	No. of Acres	BRIEF DESCRIPTION, LOCATION, ETC. (Not Warranted)
10314 Sept. 26, 1979	Smith	David D., et al			Marcelle J. Wagner, et al	1112	254		Lot 86 Belding Circle "Verdin Est."
"	"	Carole K. et al			" " "	1112	254		"
10424 Sept. 26, 1979	"	Cameron E.			Edward R. Lake, et al	1112	283		"Quadrants" Pt. Lot 38 Spruce St.
11451 Sept. 26, 1979	"	Dee Co. Inc.			Deminger Rd. Land Co.	1112	289		Sec. X Lot 187 "Deminger Place"
10902 Oct. 1, 1979	"	Charles H. + Lottie L., et al			Patrick M. Grant	1112	684		Lot 63 Westminster Village Sec. I
10939 Oct. 1, 1979	"	Charles H. + Lottie, et al			Robert A. Adler, et al	1112	700		Sec. II Lot 229 Winterfield Place "Peppertree"
11120 Oct. 2, 1979	"	David D. et al			Henderson Company, Inc.	1112	806		Int. Lot 86 Verdin Est.
"	"	Carole K. et al			" "	1112	806		"
11135 Oct. 2, 1979	"	Julian M., et al			Robert E. Wall, et al	1112	828		Lot 1 Mills Cms. + Augusta St.
"	"	J. David, et al			" "	1112	828		"
11239 Oct. 2, 1979	"	C. J. Jr. + Marian J.			Louise C. Bell	1112	865		Pt. Lot 2 Mt. Zion
11768 Oct. 8, 1979	"	James L., et al			Ben E. Lynn, et al	1113	168	0.71	Ac. Hwy 290 Green
11779 Oct. 8, 1979	"			William E. Ltd	Deminger Road Land Co.	1113	184		Lot 181 Deminger Place Sec. X
11780 Oct. 8, 1979	"	Dee Co. Inc.			Deminger Road Land Co.	1113	185		Lot 156 Deminger Place Sec. X
12095 Oct. 10, 1979	"	Dee Co. Inc.			Deminger Rd. Land Co. a Pto.	1113	380		Lot 150 Deminger Place Sec. 10
12315 Oct. 12, 1979	"	Cleo			Blue Ridge Production	1113	455		Parcel Speedway Drive

INDIRECT or GRANTEE Index to Deeds — Greenville County, S. C.

KEYS PRINTING CO., GREENVILLE, S. C.

Open at Proper Tab according to First Letter or Letters of Name and refer to Buff Sub-Index sheet for page reference.

(1)

FILE NUMBER DATE OF RECORD	GRANTEES FAMILY NAMES	GIVEN NAMES ABCDEFGH	GIVEN NAMES IJKLMNO	GIVEN NAMES PQRSTUVWXYZ	GRANTORS	BOOK	PAGE	No. of Acres	BRIEF DESCRIPTION, LOCATION, ETC. (Not Warranted)
12769 Oct. 16, 1979	Smith	Clyde S.	& Mary G.		Builders + Developers, Inc	1113	680		D'ville Lot 276 "Westwood South" Sec. I Estr. "Sunbriar Solar Heated Homes"
12964 Oct. 17, 1979	"	Fae	James Leslie		Gronell P. Strickland	1113	771		Lot 2 + pt. Lot 3 Glenwood Ln.
12967 Oct. 17, 1979	"	et al Billy M.			S. Alfred Vaughn	1113	780	}	Lot 93 Wumberly Lane + Wumberly Dr. "Wumberly Way" D'ville
"	"	et al Beverly M			" " "	1113	780		
12988 Oct. 18, 1979	"	Engene	+	Sarah E. Wayne D. Mann, et al	a Pto.	1113	800		Aeres" Lots 15 + 16 Pine St "Bryson Regime
13205 Oct. 19, 1979	"			William M. Nelson + Putman Bldrs		1113	895		Unit 38 Brentwood Horiz. Prop. "Belle Meadi" sec III
13800 Oct. 24, 1979	"		James Allen		King E. Whitner et al	1114	173		Lot 220 Pine Creek Dr.
14193 Oct. 26, 1979	"			Stewart L. W. N. Leslie, Inc.		1114	367		Lot 173 "Heritage Lakes"
14024 Oct. 26, 1979	"		Michael E. + Shirley H.	et al Jarvis Louis Daniel		1114	302		Lot 44 "Pine Tree" D'ville
14256 Oct. 29, 1979	"	Hazel Z. Jr.	et al Jerry J.		Cecil J. Whitit, Jr.	1114	456		Short Form Memo. of Lease
14235 Oct. 29, 1979	"	Alvin E.			Alvin E. Smith, et al	1114	502	90.7	Acc. O'Neal Tp.
14250 Oct. 29, 1979	"			William E. Devinger P.D. Land Co.		1114	524		Lot 164 "Devinger Place" Sec. II
14504 Oct. 30, 1979	"	W. Brenda	James E.		et al Jerry Joseph Jackson	1114	580		Lot 13 Patti Dr. "Stamton Hgts"
14712 Oct. 31, 1979	"		Laron J. + Timothy J.		et al The D. G. Corp Fortis Corporation	1114	696		Lot 90 "Palmetto Downs" Sec. II
14709 Oct. 31, 1979	"		et al J. Rodney		Westminster Company, Inc.	1114	698	}	Lot 77 "Oak Forest" Sec. II
"	"		et al Myra B.		" " "	1114	698		

INDIRECT or GRANTEE Index to Deeds — Greenville County, S. C.

()

KEYS PRINTING CO., GREENVILLE, S. C.

Open at Proper Tab according to First Letter or Letters of Name and refer to Buff Sub-Index sheet for page reference.

FILE NUMBER DATE OF RECORD	GRANTEES FAMILY NAMES	GIVEN NAMES ABCDEFGH	GIVEN NAMES IJKLMNO	GIVEN NAMES PQRSTUVWXYZ	GRANTORS	BOOK	PAGE	No. of Acres	BRIEF DESCRIPTION, LOCATION, ETC. (Not Warranted)
14766 Oct. 31, 1979	Smith			Thomas W.	Westminster Company, Inc	1114	681		Lot 26 "Oak Forest" Sec. II Prop. Regime
14717 Oct. 31, 1979	"	H. Rager			John W. Lewis	1114	684		Unit 40-A Dover Townhouse Horiz.
14608 Oct. 31, 1979	"			W. Dennis	Thomas D. Johnson	1114	653		Lot Woods
14934 Nov. 1, 1979	"		Laura John	Patricia J.	Edwin C. Thomason, Jr.	1114	769		Lot 21 Bismarck Ct. "Bismarck"
15186 Nov. 2, 1979	"		Linda Kelly		Pichy D. Kelly	1114	901		"Oakvale Farms" Grant Trp. Int. Pt. tract 49 County Rd.
15191 Nov. 2, 1979	"			et al Ray W.	Billy Joe Lark, et al	1114	899		Lot 45 E. Lee Rd. "Colonial Hills"
" "	"			et al Teresa M.	" " "	1114	899		
15581 Nov. 7, 1979	"	H. Harold			Carolyn H. Norris	1115	120		M ^c Gall Mfg. Co. Lot 11 (#219) Franklin St (Ave.)
16014 Nov. 9, 1979	"	Byrdie K.		K. Smith	as Co. Trustee w/m of Sumner Citizens & Sav. Nat. Bank & Byrdie	1115	329		2nd. Lot I Cr. Mallard & Munroe St.
16020 Nov. 9, 1979	"			et al William H.	David C. Lee et al	1115	391		St. lot 27 Lindal Ave. Cagle Park: Blk B
" "	"			et al Susan Day	" " " "	1115	391		
16197 Nov. 13, 1979	"	Charles Emmett, et al			Nash Gray, et al	1115	561		Bond for Little House & Lot 7. Main St., Ft. Inn
" "	"	Donna M. et al			" " "	1115	561		
16038 Nov. 13, 1979	"		Judy J. & Perry J.		Alvin E. Smith	1115	405		"Clark Mann" Lot 20 Janet Ct. & Gerald Dr.
16718 Nov. 16, 1979	"	Charlotte B.			Formerly Judy J. Norton Marilyn J. Banks & Pts.	1115	770		Lot 3-A Gluk Circle
16904 Nov. 17, 1979	"			Std. William E.	Devinger Rd Land Co.	1115	997		Lot 196 "Devinger Place" Sec. II

INDIRECT or GRANTEE Index to Deeds — Greenville County, S. C.

Open at Proper Tab according to First Letter or Letters of Name and refer to Buff Sub-Index sheet for page reference.

KEYS PRINTING CO., GREENVILLE, S. C.

()

FILE NUMBER DATE OF RECORD	GRANTEES FAMILY NAMES	GIVEN NAMES ABCDEFGHIJ	GIVEN NAMES JKLMNOPQ	GIVEN NAMES RSTUVWXYZ	GRANTORS	BOOK	PAGE	No. of Acres	BRIEF DESCRIPTION, LOCATION, ETC. (Not Warranted)
16886 Nov. 19, 1979	Smith	Cameron E.			J. R. Cole a Pto.	1115	959		Mills "Sec. 6 Lot 33 E. Seventh St. "Woodside" Also Lot 163
16903 Nov. 19, 1979	"			Ltd. William E.	Deminger Rd. Land Co.	1115	999		Lot 157 "Deminger Place" Sec. X Cutler Ridge bndt Sp.
17330 Nov 23, 1979	"	Brenda G & Marion B.			Eugene Gilstrap et al	1116	223		Lot 52 Bonhart St.
17471 Nov 26, 1979	"			Nelson L. et al	Frank C. Lewis et al	1116	300		Lot 119 Manchester ave. "Carolina Court" Sec. II
" "	"			Linda W. et al	" " " "	1116	300		
17470 Nov. 26, 1979	"			Nelson L. et al	Guard M. Blount et al	1116	301		
" "	"			Linda D. et al	" " " " "	1116	301		
17489 Nov. 26, 1979	"			Joan B.	Cameron E. Smith	1116	309		"Woodside Mills" Sec C. Int Lot 33 E. Seventh St. Sec. I
17541 Nov 26, 1979	"	Dee Co. Inc.			The Vista Co, Inc.	1116	321		Int lot 29 "Brookfield West"
17538 Nov. 26, 1979	"			Ltd. William E. et al	Dee A. Smith Co. Inc. et al	1116	322		Lot 136 "Brookfield East" Sec. I
17615 Nov 26, 1979	"			W. Lyon	Frances S. Smith	1116	340		Pl. lot 7 Fairview ave. "Sugar Creek" Map 7
17617 Nov. 26, 1979	"	Donna N. & Mark J.			Cathron & Darby Builders Inc. et al	1116	358		Lot 32 Berrywood Ct. Life Estate
17497 Nov. 26, 1979	"			Hampton, Sr. William	Mary Kathleen Williams	1116	367		Int. Lot 5 Arnold St. Sville Sp.
17881 Nov 28, 1979	"			Raymond Gary	W. Dennis Smith	1116	538		Lot 11 Rayna Dr.
18562 Dec. 4, 1979	Smythe	Harry C. Jr.			Maudeline H. Smythe	1116	804		Power of Attorney Sec. III Sville
18558 Dec. 4, 1979	Smith	Harold L.			Sharon D. Michael J. Langone	1116	800		Lot 111 Sparwood St. "Westwood"

INDIRECT or GRANTEE Index to Deeds — Greenville County, S. C.

()

KEYS PRINTING CO., GREENVILLE, S. C.

Open at Proper Tab according to First Letter or Letters of Name and refer to Buff Sub-Index sheet for page reference.

FILE NUMBER DATE OF RECORD	GRANTEES FAMILY NAMES	GIVEN NAMES ABCDEFGHIJ	GIVEN NAMES JKLMNO	GIVEN NAMES PQRSTUVWXYZ	GRANTORS	BOOK	PAGE	No. of Acres	BRIEF DESCRIPTION, LOCATION, ETC. (Not Warranted)
19113 Dec. 10, 1979	Smith	C. Ben et al			John A. McNeely	1117	114		Lot 11 across White Horse Rd. (U.S. Hwy 25 By-Pass)
" "	"	Ann H. et al			" " "	1117	114		
19269 Dec. 12, 1979	"		Eliakett et al Melvin		Willie James Brown et al	1117	243		Lot 7 Briggs ave.
19267 Dec. 12, 1979	"	Wee Co. Inc.			The Vista Co., Inc.	1117	235		Sec. I Int. lot 14 "Brookfield West"
19772 Dec. 17, 1979	"			Ruth Lacy	Gerald E. Smith	1117	494		Lot 3 Selwyn Dr. "Timberlake"
19962 Dec. 19, 1979	"	Alvin			Alberta Griffin	1117	596		Lot Brockman St. D'ville Tp.
20076 Dec. 19, 1979	"		Nannie B.	Robert W.	Fred F. Garnell	1117	648	35.3	Ac. S. 6 Hwy. 417 Austin Tp.
20308 Dec. 21, 1979	"		Jerome		Norris Ham	1117	793		Part "Sec. II" Grant Tp. Lot 20 Nevada Dr. "Sherman
20589 Dec. 28, 1979	"		Pearson	Nancy + Tommy Lee	Charles M. Durham et al	1118	64		"Norwood Hgts." Lots 1 & 2 Cr. Main + Norwood St.
20769 Dec. 31, 1979	"	Barbara Ruth			Gladya Ray Jirigan	1118	161		"Forest" Lot 15 Cinderella Ln. "Enchanted
20876 Dec. 31, 1979	"		Michael G.	Dara Jean	Westminster Company, Inc.	1118	221		Sec. I Lot 69 Westminster Village
21173 Jan. 7, 1980	"		Marvin G.		Margaret C. Smith	1118	435		Lot 1 Hudson Rd. Butler Tp.
21255 Jan. 7, 1980	"	Hammell M.			Barbara E. Watkins	1118	456		Int. Lot 4 Fisher Dr.
21271 Jan. 7, 1980	"	Hammell M.			Martha Ann Luliana	1118	457		Int. Lot 4 Fisher Dr.
21419 Jan. 8, 1980	"	Earline H. et al			Middie O. Hawkins	1118	552		Green Chick Sq. 2p. Pt. lot 98 Cr. Lancaster ave & Brockman St.
21814 Jan. 11, 1980	"			Dara Jane	David J. Willis	1118	791		Rd. Marietta Lot Bates Tp. Also lot Chestnut Ridge

INDIRECT or GRANTEE Index to Deeds — Greenville County, S. C.

Open at Proper Tab according to First Letter or Letters of Name and refer to Buff Sub-Index sheet for page reference.

KEYS PRINTING CO., GREENVILLE, S. C.

()

FILE NUMBER DATE OF RECORD	GRANTEES FAMILY NAMES	GIVEN NAMES ABCDEFGHIJ	GIVEN NAMES JKLMNOPQ	GIVEN NAMES RSTUVWXYZ	GRANTORS	BOOK	PAGE	No. of Acres	BRIEF DESCRIPTION, LOCATION, ETC. (Not Warranted)
22311 Jan. 18, 1980	Smith		J. W., Sr., et al		Jed D. Smith, et al	1119	307	2.98	Acs.
"	"		Martha H., et al		" " "	1119	307		
22350 Jan. 18, 1980	Smith	Ada W.		Robert E.	Philip K. Trammell et al	1119	314	2.98	Hills "H'ville Tp. Pt. Lot 82 Parker Ave. "Morgan
22746 Jan. 23, 1980	Smith		Lillian M.		Annie Mae Hill	1119	479		
23151 Jan. 28, 1980	Smith	Dee, Co. Inc.		William E. et al	Rice Corporation	1119	642	2.69	Lots 4+5 Chick Springs Tp. Forest "Sec. I Lot 36 Forest Dr. "Look-Up Hwy. Prop. "Regime" Units 1-D + 1-E "Lewin Village Sec. A-F"
23463 Jan. 30, 1980	Smith			Roger W.	Hazel H. Roberts	1119	876		
24353 Feb. 11, 1980	"	Carol A.		J. Randy	Michael J. Sizemore et al	1120	330	2.69	acres Smith Hines Rd.
24497 Feb. 12, 1980	Smith	Alma C. et al			Nannie Baling Smith et al	1120	422		
"	"				" " "	1120	422		
24467 Feb. 12, 1980	Smith	Fannie B.			C. M. Justice et al	1120	439	Parcel Hurts Bldg. Rd.	
24557 Feb. 13, 1980	Smith		John Charles		Lula Collins et al	1120	491	25	acres O'Neal Tp.
24637 Feb. 14, 1980	Smith		Kenneth L. et al		James Leary Builders et al	1120	538	2.69	Lot 185 Mont St. Brentwood Sec. IV
"	"		Linda D. et al		" " " "	1120	538		
25148 Feb. 20, 1980	Smith		Jane D.		Hugh M. Smith, et al	1120	814	Lot. Lot State Hwy 20	
25147 Feb. 20, 1980	Smith	Hugh M.	Mildred W.		Jane D. Smith	1120	813	Lot. Lot State Hwy 20	
25257 Feb. 21, 1980	Smith		Judy C.		R. A. Strong	1120	861	East Lynne Pt. Lots 63+64 Sycamore Dr.	

INDIRECT or GRANTEE Index to Deeds — Greenville County, S. C.

()

KEYS PRINTING CO., GREENVILLE, S. C.

Open at Proper Tab according to First Letter or Letters of Name and refer to Buff Sub-Index sheet for page reference.

FILE NUMBER DATE OF RECORD	GRANTEES FAMILY NAMES	GIVEN NAMES ABCDEFGH	GIVEN NAMES IJKLMNO	GIVEN NAMES PQRSTUVWXYZ	GRANTORS	BOOK	PAGE	No. of Acres	BRIEF DESCRIPTION, LOCATION, ETC. (Not Warranted)
25258 Feb. 21, 1980	Smith		Judy C.		Montez S. Bright et al	1120	864		"East Lynne" Mt. lots 63+64 Sycamore Dr.
25259 Feb. 21, 1980	Smith		Judy C.		Della Gage Strong Dummrall	1120	867		"East Lynne" Mt. lots 63+64 Sycamore Dr.
25260 Feb. 21, 1980	Smith		Judy C.		Darrell Thomas Strong	1120	869		"East Lynne" Mt. lots 63+64 Sycamore Dr.
25261 Feb. 21, 1980	Smith		Judy C.		Lavinia H. Strong, et al	1120	871		"East Lynne" Mt. lots 63+64 Sycamore Dr.
25262 Feb. 21, 1980	Smith		Judy C.		Carolyn S. Garvin	1120	873		"East Lynne" Mt. lots 63+64 Sycamore Dr.
25263 Feb. 21, 1980	Smith		Judy C.		Gertrude Calvert	1120	875		"East Lynne" Mt. lots 63+64 Sycamore Dr.
25393 Feb. 22, 1980	Smith		J. W.		Idessa D. Smith a Ben Pts	1120	954		Mt. Lot 24 Queen St. "Kings Court" North Horiz Prop. Regime
25400 Feb. 22, 1980	Smith		Mary Jane P.		McDaniel Associates	1120	991		Downhome 4 A-3 "McDaniel Green"
25459 Feb. 22, 1980	Smith	Bessie S et al			Bessie S. Smith	1120	993		Lot 3 (#1) Fifth St. "Woodside Mill's St. Inn
" "	"	Sumner C. et al			" " "	1120	993		
25452 Feb. 22, 1980	Smith		Melree A Mettie		Peggy Marlene Lawe et al at l (w/ Sam Medlin) et al	1121	9		Mt. lot 7 Franklin St. 3rd Bn.
25058 Feb. 24, 1980	Smith		Michael R. + Ray B.		Samuel Willis Medlin	1121	93		Lot 1 + pt. lot 2 King 276
" "	"		Spal J. et al		" " "	1121	93		
25699 Feb. 26, 1980	Smith	Azilee + Jake D.			Sarco Builders a Pts.	1121	99		Lot 5 Perry ave. Greenville 2p.
25875 Feb. 27, 1980	Smith	Dec, Co. Inc.	+	Std., et al William E.	Kathleen Center	1121	191		Lot 55 Bishop St.
25876 Feb. 27, 1980	Smith	Dec, Co. Inc.	+	Std. et al William E.	Joel Theron Centers, et al	1121	192		Lot 58 Pindleton Rd. "Downwood"

INDIRECT or GRANTEE Index to Deeds — Greenville County, S. C.

Open at Proper Tab according to First Letter or Letters of Name and refer to Buff Sub-Index sheet for page reference.

KEYS PRINTING CO., GREENVILLE, S. C.

2
()

FILE NUMBER	DATE OF RECORD	GRANTEES FAMILY NAMES	GIVEN NAMES ABCDEFGH	GIVEN NAMES IJKLMNO	GIVEN NAMES PQRSTUVWXYZ	GRANTORS	BOOK	PAGE	No. of Acres	BRIEF DESCRIPTION, LOCATION, ETC. (Not Warranted)
25906	Feb. 28, 1980	Smith	Hayward & Lee Willie			Bobby Dee Smith	1121	239		also: 13.5 acres 25 acres Speedway In 7th. mn
26370	Mar. 4, 1980	"	Conrad ^{Deed} Deed		DK 1173 9-10-80	Robert C. Burnside et al	1121	544		Woodruff Industrial Drive Bond for Little 2.018 Acs.
26622	Mar. 6, 1980	"				Fred Painter	1121	740		manow Hgts. "Green Check Spgs. Sp. Pt. lot 4 Memorial Dr. (Piedmont Ave.)
26835	Mar. 10, 1980	"	Anna Mae &			Ralph S. Merrill Lynch Relocation a Pts.	1121	842		Park Sec II Lot 24 Parliament Rd. "Merrifield"
27208	Mar. 13, 1980	"	Dee, Co. Inc.			Devergen Rd. Land Co.	1122	32		Lot 122 "Devergen Place" Sec. IV
27651	Mar. 18, 1980	"				William E. Devergen Rd. Land Co a Pts.	1122	278		Lot 218 Devergen Place Sec 11
27650	Mar. 18, 1980	"	Dee, Co. Inc.			Devergen Rd. Land Co. a Pts.	1122	279		Lot 217 Devergen Place Sec 11
27649	Mar. 18, 1980	"				William E. Devergen Rd. Land Co. a Pts.	1122	280		Lot 219 Devergen Place Sec 11
27832	Mar. 19, 1980	"	Carl L.			Morris J. Smith	1122	378		Lot Bailing Springs Rd.
"	"	"	Denise M.			" " "	1122	378		
27964	Mar. 20, 1980	"				Robert Earl Rosie L. Smith	1122	575		Washington Hgts. 5th Sp. Lot 16 Anderson St. & Lafayette St.
28075	Mar. 21, 1980	"				Nancy J. James R. Lindsay	1122	616		"Fairfield Acres" 2nd. Th. Dantz Sp. Lot 8 & 10 Lermann Dr.
28197	Mar. 24, 1980	"				Mickey J. & Sharon W. Marshall Holtzclaw	1122	671		1 acre Halliday Wm Rd. Dublin Sp. Bren
29136	Apr. 1, 1980	"				Thomas B. E. R. Taylor	1123	168		Lot 7-0. 621 Ave. Jalen Rd.
29256	Apr. 2, 1980	"				Joan B. James Howard Bailey	1123	272		"Jefferson Hgts." D'ville Sp. Lots 07 & 8 First Ave. (Rebecca Ave.)
29342	Apr. 3, 1980	"				James M. et al Pat W. Thompson Patricia W. McPherson	1123	346		Lot 148 Berea Forest. Sec. 2

INDIRECT or GRANTEE Index to Deeds — Greenville County, S. C.

()

KEYS PRINTING CO., GREENVILLE, S. C.

Open at Proper Tab according to First Letter or Letters of Name and refer to Buff Sub-Index sheet for page reference.

FILE NUMBER DATE OF RECORD	GRANTEES FAMILY NAMES	GIVEN NAMES ABCDEFGH	GIVEN NAMES IJKLMNO	GIVEN NAMES PQRSTUWXYZ	GRANTORS	BOOK	PAGE	No. of Acres	BRIEF DESCRIPTION, LOCATION, ETC. (Not Warranted)
29466 Apr. 4, 1980	Smith	Henry M. ^{III}	etal		Notes Receivable, Inc. ^{etal}	1123	429		Agreement for agreement See Deed Bk. 1137 pg 360
" "	"	Ellison D.	etal		" " "	1123	429		
" "	"	C. S. Farley	etal		" " "	1123	429		
30259 Apr. 14, 1980	"	Herbert L.			Harold E. Thomason, Jr. Ind. + Exec.	1123	860		Butler Sq. Lot 18 Greenfield Dr. Greenfield
30288 Apr. 14, 1980	"	Harry Beed		Lucie C.	Minnie Ann S. Crain	1123	865		Lot 29 Cutler Ridge, Dent Sq.
30434 Apr. 15, 1980	"		Jerry T.		Herman E. Cox	1123	993		Agreement
30433 Apr. 15, 1980	"			Randall Lee ^{etal}	John M. Sawyer	1123	940		Lot 39 "Old Mill Est."
" "	"			Patricia J. ^{etal}	" "	1123	940		
30635 Apr. 17, 1980	"			Rosa G.	Harriett E. G. Johnson	1124	65	17.7	Acres = Tract 2 Allen Rd
30634 Apr. 17, 1980	"			Rosa G.	Laura G. Lyons	1124	66	17.7	Acres = Tract 2 Allen Rd.
30661 Apr. 17, 1980	"			Rosa G.	Annie L. Oliphant ^{etal}	1124	69	17.9	Acres = Tract 2 Allen Rd.
30656 Apr. 14, 1980	"			Rosa G.	Wilhelmina G. Duck ^{etal}	1124	234	17.7	Acres = Tract 2 Allen Rd.
31060 Apr. 21, 1980	"		Laura		Greenville County Redevelopment ^{Authority}	1124	397		Lot Alice Ave. Greentown Dr.ville Sq
31181 Apr. 22, 1980	"	Cameron E. & Joan B.			Charles H. Cely, as Tr.	1124	453		Lot 23 Ladson St.
31596 Apr. 28, 1980	"	Ruth Connie ^{etal}			Samuel A. Smith ^{etal}	1124	738		Lot 11 Don St. Chick Spg. Sq.
" "	"	Franklin A. ^{etal}			" " " "	1124	738		

INDIRECT or GRANTEE Index to Deeds — Greenville County, S. C.

Open at Proper Tab according to First Letter or Letters of
Name and refer to Buff Sub-Index sheet for page reference.

KEYS PRINTING CO., GREENVILLE, S. C.

(2)

FILE NUMBER DATE OF RECORD	GRANTEES FAMILY NAMES	GIVEN NAMES ABCDEFGHIJ	GIVEN NAMES JKLMNO	GIVEN NAMES PQRSTUVWXYZ	GRANTORS	BOOK	PAGE	No. of Acres	BRIEF DESCRIPTION, LOCATION, ETC. (Not Warranted)
32060 May 1, 1980	Smith		etal Linda H.		Steven L. Griffith	1124	984		Pt. lot 119 Hwy 253 Victor Monaghan Mills
" "	"		etal Nelson Larry		" " "	1124	984		
32059 May 1, 1980	"			Robert K.	Brenda K. Smith	1125	8		ave. Mt. ... Cor. Decord St + Woodside
32211 May 2, 1980	"	Helen B +	Lee E.		Mary Frances Mahaffey	1125	89		lots 1-A, 2-A + 3-A Temple St. "Hayward Smith"
32229 May 2, 1980	"	Hayward			Marydee Smith etal	1125	108	1.4	acres, Smith Cir. Prop. of
32486 May 7, 1980	"		Mattie		Jr. Master for Virgil Smith Frank P. McLowery	1125	258		lot Lot 90 King St. "Hilandale Hqts." Also Lot 8 = 1.2 acs. "Musk Creek Rd.
" "	"		"		" "	1125	258		(Aug. 101) O'Neal St. Int. Lots 1-5 Dues - O'Neal Rd. Denace
32591 May 7, 1980	"		Mary Ann etal		Ruth P. Forrester	1125	203		Denace
33756 May 21, 1980	"			Wilma J	Ira B. Smith	1126	162		Lot 15 Citadel St. "Kenmore
34086 May 26, 1980	"	David K			Ernest H. Smith etal	1126	337		Sp. Int. lot Edwards Rd. Chick Spgs.
34084 May 26, 1980	"			Susan B.	David K Smith	1126	339		Sp. Int. lot Edwards Rd. Chick Spgs.
34116 May 26, 1980	"	Charles Beaman +	Margaret S.		Marvin L. Smith etal	1126	343		Lot Devinger Rd. (Ridge Rd.) "Lakeview Acres"
34331 May 28, 1980	"		L. Kenneth jr.		Lakeview Acres Inc.	1126	574		Prop. for title 5.0 acres "Lakeview"
34579 May 30, 1980	"	Gletus S, Jr.			Gayle Grimes Schroeder Co. Exec. + Jr.	1126	703		lots 25 + 26 Muddy Ford Rd.
34534 May 30, 1980	"	Chester A.	Margaret E.		Margaret B. Hammell etal	1126	695	9.57	acs. Old Grove Rd.
34739 June 2, 1980	"	Charles Thomas			Charles Selbe Smith	1126	849		General Power of attorney

INDIRECT or GRANTEE Index to Deeds — Greenville County, S. C.

KEYS PRINTING CO., GREENVILLE, S. C.

Open at Proper Tab according to First Letter or Letters of Name and refer to Buff Sub-Index sheet for page reference.

FILE NUMBER DATE OF RECORD	GRANTEES FAMILY NAMES	GIVEN NAMES ABCDEFGH	GIVEN NAMES IJKLMNO	GIVEN NAMES PQRSTUWXYZ	GRANTORS	BOOK	PAGE	No. of Acres	BRIEF DESCRIPTION, LOCATION, ETC. (Not Warranted)
34874 June 4, 1980	Smith	Cecilia Jean			Linda S. Smith	1126	982		Int. Lot 120 West Dr. "Coleman Hgts." Bates Tp.
34915 June 4, 1980	"	Cecilia Jean			Furman W. Smith	1126	999		Int. Lot 50 West Dr. "Coleman Hgts."
35034 June 6, 1980	"	Howard F. & Julia F.	Rozsa		William C. Mitchell et al	1127	57		Lot 11 Seabrook Ct. Sec. 2
35338 June 10, 1980	"	Judy A.	Jerry R.	Fentress H. Davis	et al	1127	211	3.2	Acres Augusta Rd. Grove Tp. Estate
35439 June 11, 1980	"	Francis V. & J. Leonard	W. Arnold	Ruth C. Smith		1127	319		Release of Interest in Real Cr. Lynchdale
35839 June 16, 1980	"	Cornie & Larry			L. & P. Enterprises Inc.	1127	521		Lot 78 Cr. Fork Shoals Rd. & Brentwood
36023 June 18, 1980	"			Ronnie G. et al	Douglas W. Lupo	1127	669		Lot 5 Idlewild Ave. "Idlewild"
" "	"			Sulvia D. et al	" " "	1127	669		
36348 June 23, 1980	"			William E. Ltd.	See Smith Co. Inc. et al	1127	888		Lot 137 Brookfield East Sec I Rever Ridge
36464 June 23, 1980	"			Wendy B.	James D. Costeel, et al	1127	925	10.76	Acres = lot 21 Ridge Rd.
36760 June 26, 1980	"			W. Thomas	Robert Carter Henry	1128	195		Lots 16 + 18 N. Main St.
36841 June 27, 1980	"	Cameron E. & Joan B.			Admin. of Veterans Affairs	1128	249		Lot 72 Arden St. East one
37038 June 30, 1980	"			Sandra D.	Mar, Inc.	1128	396	2	Acres Watham Rd
311 July 3, 1980	"	Craig Villard &		Patricia Diane	Albert A. Crocker, Jr.	1128	646		Lot 3 Henderson Ave Mar. Prof. Reg. III
828 July 10, 1980	"	Charles D.			Wildane - Merry Oak Pts	1128	908		Unit 1 - B Wildane - Merry Oak
1237 July 15, 1980	"			Phillip B. et al	Lloyd W. Luch	1129	196		Pt. Lots 10 + 11 County Rd. 6 Chick Springa Tp.
" "	"			Heri H. et al	" "	1129	196		

INDIRECT or GRANTEE Index to Deeds — Greenville County, S. C.

()

KEYS PRINTING CO., GREENVILLE, S. C.

Open at Proper Tab according to First Letter or Letters of Name and refer to Buff Sub-Index sheet for page reference.

FILE NUMBER DATE OF RECORD	GRANTEES FAMILY NAMES	GIVEN NAMES ABCDEFGHIJ	GIVEN NAMES JKLMNO	GIVEN NAMES PQRSTUVWXYZ	GRANTORS	BOOK	PAGE	No. of Acres	BRIEF DESCRIPTION, LOCATION, ETC. (Not Warranted)
5486 Aug. 22, 1980	Smith	Dee Co. Inc. et al			Warry O. Ellington et al	1131	768		Lot 5 Oxford Sec. 1
" "	"			Ltd., et al William E.	" " " "	1131	768		
5637 Aug. 25, 1980	"	G. Michael + Linda B.			George W. Green, et al	1131	891	4.74	Acres Hwy. 296. Ridge Lane "Mountainbrooke"
5926 Aug. 27, 1980	"			Robert M.	Norma Jaze H. Wiggin	1132	13		Lot 8 Bridle Path Lane + Eagle
6058 Aug. 27, 1980	"	Charles Perry			P. S. Butler	1132	68	3	acres Keeler Br. Rd. also Easement
6347 Aug. 27, 1980	"	Surman L.			Shirley A. Rosch Redevelopment Authority Greenville County	1132	287		Lot 75 Beakay St. Greenville Sp. Brandon Plant, Sec. 1
6928 Sept. 3, 1980	"		Mae Bell + Wash			1132	540		Lot 201 Osteen St Abney Mills
7778 Sept. 10, 1980	"			Thomas E.	David Pauluk, et al	1132	969	1.75	acres Pinecrest Drive
7780 Sept. 10, 1980	"			Stanley E.	Samuel Zelia H. Broid Zelia H. Bullard	1132	960		Lot 29 Blue Ridge Dr. "Woodfield Hgt." Sec. 2
" "	"			Rhonda G.	" " "	1132	960		
7936 Sept. 11, 1980	"			a Gen Pto. + Steele Bldg.	Services Inc. United Development	1133	149		Pebble Creek" Phase I Lot 11 Kinellin Way "Fox Ridge at Pebble Creek" Phase I
7936 Sept. 11, 1980	"			a Gen Pto. + Steele Bldg.	Services, Inc. United Development	1133	150		Lot 12 Kindlin Way "Fox Ridge at
7970 Sept. 12, 1980	"	David E. et al			Lynda D. Hamer	1133	172		Lot 3 Washington Ave.
" "	"	Alma Yvonne et al			" " "	1133	172		
8133 Sept. 15, 1980	"		Joan B.		William Larry Marshall et al	1133	305		Hgts" Lot 22 Waters ave. "Pickwick
8960 Sept. 19, 1980	"	Dee Co. Inc.			The Vista Co. Inc.	1133	873		Lot 17 Brookfield West Sec. 1

INDIRECT or GRANTEE Index to Deeds — Greenville County, S. C.

()

KEYS PRINTING CO., GREENVILLE, S. C.


Open at Proper Tab according to First Letter or Letters of Name and refer to Buff Sub-Index sheet for page reference.

FILE NUMBER DATE OF RECORD	GRANTEES FAMILY NAMES	GIVEN NAMES ABCDEFGH	GIVEN NAMES IJKLMNO	GIVEN NAMES PQRSTUVWXYZ	GRANTORS	BOOK	PAGE	No. of Acres	BRIEF DESCRIPTION, LOCATION, ETC. (Not Warranted)
12094 Oct. 17, 1980	Smith	<i>et al</i> Dee Co. Inc.			Dee ^{A.} Smith <i>et al</i>	1135	602		Lot 4 Brookfield West Ph. III
12064 Oct. 17, 1980	"		<i>et al</i> James R.		Artistic Builders, Inc.	1135	643	}	Lot 205 Ashdown Dr. Westwood South Sec. 1 Austin Tp. Sville
"	"		<i>et al</i> Mary Jean		" " "	1135	643		
12725 Oct. 23, 1980	"	Donna R.			David E. Smith <small>AKA Otawne Benson</small>	1135	993		"Billingham Sec. 2 11" Sville Int lot 152 Brookmure Rd.
13146 Oct. 27, 1980	"		<i>et al</i> Laurie W.		Althea O. Benson	1136	198	}	Lot 10 Country Rd.
"	"		<i>et al</i> Karen B.		" " "	1136	198		
13233 Oct. 28, 1980	"	Delores V. &		Paul A.	<i>et al</i> Richard P. Weller	1136	268		Sville Lot 6 Fallgate Rd. "The Cedars"
13414 Oct. 29, 1980	"	Chit Pontiac, Inc.			Ernos O. Bishop	1136	355	4.13	acres Lawrence Road
13592 Oct. 30, 1980	"	<i>et al</i> Fletcher L.			Mary E. Bruce	1136	444	}	Lot 3 Brookwood Dr. Stone Estates
"	"	<i>et al</i> Cindy R.			" " "	1136	444		
14000 Nov. 3, 1980	"		<i>et al</i> Jefferson V., Jr.		<i>et al</i> Theron O. Walker, Jr.	1136	647		Lot Cr. N. Main St. & Jason St. Greer
14362 Nov. 7, 1980	"			William E.	<i>et al</i> Devergen Road Land Co.	1136	933		Lot 240 Devergen Place Sec. 11
15104 Nov. 14, 1980	"	C. S. Farley			_____	1137	360		Agreement
15042 Nov. 14, 1980	"		Nancy C.		<i>n.b.c.</i> American Service Corp.	1137	302		Unit 8-E Yorktown Horiz Prop. Reg.
15043 Nov. 14, 1980	"	Cameron E.	Joan B.		Hilda G. Cordell	1137	319		Lot 1 & lot 2 White Horse Rd.

over

INDIRECT or GRANTEE Index to Deeds — Greenville County, S. C.

KEYS PRINTING CO., GREENVILLE, S. C.


 Open at Proper Tab according to First Letter or Letters of Name and refer to Buff Sub-Index sheet for page reference.

FILE NUMBER DATE OF RECORD	GRANTEES FAMILY NAMES	GIVEN NAMES ABCDEFGHIJ	GIVEN NAMES JKLMNOPQ	GIVEN NAMES RSTUVWXYZ	GRANTORS	BOOK	PAGE	No. of Acres	BRIEF DESCRIPTION, LOCATION, ETC. (Not Warranted)
15120 Nov. 17, 1980	Smith		et al		James E. Ward	1137	365	}	Lot 35 Cherokee Forest
"	"		James K. et al Lillian K.		" " "	1137	365		
15397 Nov. 18, 1980	"	Everett Charles et al			Louie J. Smith	1137	507	} 1.0	acre Lenoxyton Rd.
"	"	Donna M. et al			" " "	1137	507		
15863 Nov. 24, 1980	"	Billie R.			Hallie Williams	1137	870		Power of Attorney
15893 Nov. 24, 1980	"		Otis B. +	Sharon B.	Dwight A. Newton et al	1137	829		Sec. 4, Grant Tp. I Lot 403 Pine Creek Ct. Belle Meade
16116 Nov. 26, 1980	"			+ Steele Bldg.	Thomas H. Wells et al	1137	991		Lot 24 Pebble Creek Phase II Lakes
16538 Dec. 2, 1980	"	Charles W. Jr.	+ Mary E.		Jim Williams, Inc.	1138	172		Lot 44 Paddock Place "Heritage St. North Hills"
16871 Dec. 4, 1980	"	Gary W.	Katherine H.	A. Ben Pts.	Katherine C. Kribs	1138	369		Lot 28 Russell Ave. + Mrs. Donald at Pebble Creek Ph. I
17635 Dec. 12, 1980	"			Steele Bldg.	United Development Ser. Inc.	1138	817		Lot 10 Kindlin Way Fox Ridge
18037 Dec. 16, 1980	"	Jeter Dorothy J.			David M. McClure et al	1138	980	1.0	acre Dunklin Sp.
18166 Dec. 17, 1980	"		James M. + Patricia G.		Robert F. Von Briesen	1139	5		Lot 65 + part lot 66 Hilltop Dr. Plant Sec. I
18293 Dec. 17, 1980	"			Sara	James Van Smith	1139	128		Lot 48 Ebney Mills Brandon Sec. I Grant Sp.
18643 Dec. 19, 1980	"	Donna J.			Thomas H. Porterfield	1139	260		Int. Lots 8 + 9 Rockvale Dr. "Rockvale" (Order Family Court)
18643 Dec. 24, 1980	"	Donna J.			_____	1139	458		Surety + Compliance Bond + Guaranty

page

INDIRECT or GRANTEE Index to Real Estate Deeds -- Greenville County, S. C.

Open at Proper Tab according to First Letter or Letters of
Name and refer to Buff Sub-Index sheet for page reference.

1978 PRINTING CO., GREENVILLE, S. C.

FILE NUMBER DATE OF RECORD	GRANTEES FAMILY NAMES	GIVEN NAMES ABCDEFGHIJ	GIVEN NAMES JKLMNO	GIVEN NAMES PQRSTUVWXYZ	GRANTORS	BOOK	PAGE	NO. OF ACRES	BRIEF DESCRIPTION, LOCATION, ETC. (NOT WARRANTED)
18803 Dec. 29, 1980	Smith	E. Lee, et al			C. Curtis Clinkscales III	1139	700		Lot 19 Blue Mtn. Estate, Sec. II Cleveland Tp.
" "	"	Brenda Joyce, et al			" " " "	1139	700		
19229 Dec. 31, 1980	"	Edward Scott			Edward J. White, Jr. et al	1139	881		Lot 15 N. Main St. Highland Ter. Sec. 7
" "	"	Christine			" " " " " "	1139	881		
19355 Jan. 2, 1981	"			Willie Mae P.	H. M. Smith	1140	75		Forest Hgts. Sec. II, Butler Tp. Int lot 25 Sweetbrier Rd. Lake Pty. Reg.
19424 Jan. 5, 1981	"			Robert W.	Cothran & Darby Bldg. Inc. a Pts.	1140	141		Unit 4-D Sugar Creek Villas Horg.
19456 Jan. 5, 1981	"	Dee Co. Inc.			Devenger Road Land Co.	1140	148		Lot 251 Devenger Place Sec. 12
19581 Jan. 6, 1981	"	Bernice & Lucraticia E.			Benny E. Gilliard et al	1140	273		Lot 6 Dillbrook Dr. "Dillbrook Estate"
19652 Jan. 7, 1981	"	Dee Co. Inc.			Dee Smith Co. Inc. et al	1140	330		Lot 28 Brookfield West Sec. I
19650 Jan. 7, 1981	"			William E. et al	Dee Smith Co. Inc. et al	1140	333		Lot 10 & 11 Brookfield West Sec. I
20272 Jan. 14, 1981	"		Leola F. et al		Douglas Lee Smith	1140	765		Limited Power of Attorney made Sec. 4
20266 Jan. 14, 1981	"		Lucy W.		Robert Lee Hudson, Jr. et al	1140	730		Lot 420 Pine Creek Court Belle
20598 Jan. 16, 1981	"			William E. et al	Devenger Rd. Land Co. a Pts.	1140	940		Lot 271 Devenger Place Sec. 12
20599 Jan. 16, 1981	"			William E. et al	Devenger Rd. Land Co. a Pts.	1140	939		Lot 242 Devenger Place Sec. 12 "Pebble Creek" Ph. I
20993 Jan. 21, 1981	"			Steel Bldg. a gen. Pts.	United Development Service, Inc.	1141	317		Lot 17 Kindlin Way Fox Ridge
21,510 Jan. 28, 1981	"			William E.	Bertha P. Smith	1141	599	5.00	Acc. Smith Rd. Oaklawn Tp.

INDIRECT or GRANTEE Index to Real Estate Deeds -- Greenville County, S. C.


Open at Proper Tab according to First Letter or Letters of Name and refer to Buff Sub-Index sheet for page reference.

LEYS PRINTING CO., GREENVILLE, S. C.

FILE NUMBER	GRANTEES FAMILY NAMES	GIVEN NAMES ABCDEFGH	GIVEN NAMES IJKLMNO	GIVEN NAMES PQRSTUWXYZ	GRANTORS	BOOK	PAGE	NO. OF ACRES	BRIEF DESCRIPTION, LOCATION, ETC. (NOT WARRANTED)
21640 Jan. 29, 1981	Smith	David D. ^{et al}			Fred W. Noblitt	1141	689		Lot 85-A Baldwin Cir. Verdin Estate
"	"	Carole K. ^{et al}			" " "	1141	689		Reserved easement
21834 Jan. 30, 1981	"	Anita		Ronnie D.	Clara Evelyn T. Smith	1141	792	1.0	Glassy Mt. Tp. Acres Dill Rd. (old Concord Rd.)
22094 Feb. 3, 1981	"	Eugene ^{et al}	+	Sarah E.	W. H. Alford	1142	12		Lot 19 Bryson Acres
22390 Feb. 6, 1981	"	Allister H.			A. J. Smith	1142	320		Int pt lot 50 Sky View Dr.
22392 Feb. 6, 1981	"	Hyziser ^{et al}	Cancelled - by Court order Marie S. Lanckenley # 24425		E. L. Lynch by Donald F. Barr, Jr.	1142	323	2	Acres Bates Dr. + Linda Lane
22472 Feb. 6, 1981	"			Robert L. ^{et al}	Cestui Que Trust, et al	1142	412		Trust Agreement
22637 Feb. 10, 1981	"			Steven R. ^{et al}	Ricky H. Barrentine, et al	1142	499		Int Lot 47 W. Sta. Hqts. Fairview Tp.
22662 Feb. 10, 1981	"	Grace V. ⁺		J. Kenneth	Jack W. Jones et al	1142	528		Lot 2 Table Rock Rd. Cleveland Tp.
23207 Feb. 17, 1981	"	Edgar			God of Prophecy by In.	1142	792	6.4	Acres also strip also Easement
23206 Feb. 17, 1981	"	Edgar			West Greenville Church of God of Prophecy by In.	1142	797		Pendleton Rd. Dille Tp. 8 Lots Lindell Ave + Lola St. +
23193 Feb. 17, 1981	"			James + Vicki	Ricky N. Passmore et al	1142	806		Lot 3 + Pt. lot 2 Line St.
23258 Feb. 17, 1981	"	Harold C. ^{III et al}			Layman L. Echols, Jr. et al	1142	832		Lot 152 + 153 Byrd Blvd. Ingle Park
"	"	Elizabeth C. ^{et al}			" " " "	1142	832		
23471 Feb. 19, 1981	"			James Larry	Billy R. Benfield	1142	969		Int 46.68 Acres Saluda Tp.
23552 Feb. 19, 1981	"			Jerry Lee	Robert H. Smith	1142	977		Hill Int lot 15 Brookdale Ave Knob

INDIRECT or GRANTEE Index to Deeds — Greenville County, S. C.

KEYS PRINTING CO., GREENVILLE, S. C.


 Open at Proper Tab according to First Letter or Letters of Name and refer to Buff Sub-Index sheet for page reference.

(2)

FILE NUMBER DATE OF RECORD	GRANTEES FAMILY NAMES	GIVEN NAMES ABCDEFGH	GIVEN NAMES IJKLMNO	GIVEN NAMES PQRSTUVWXYZ	GRANTORS	BOOK	PAGE	No. of Acres	BRIEF DESCRIPTION, LOCATION, ETC. (Not Warranted)
23698 Feb. 20, 1981	Smith	Cameron E.	Joan B.		P. Randall Bentley et al	1143	96		Co. Sec. 1 Lot 213 (#13) Sixth Ave. F.W. Poe Trg.
23699 Feb. 20, 1981	"	Cameron E.			Roger D. Miller et al	1143	95		Lot 20 Cr. Dykeson Ave + Perry Rd. D.S. Belle Meade Sec. II
23955 Feb. 25, 1981	"			Tommy R.	Robert A. Griffith, et al	1143	215		Lot 34 Brook Forest Dr. + Williamsburg
24106 Feb. 26, 1981	"			Carol et al Susan	Ray Berry	1143	283		Spge. Sp. Bond for Title Lot 40 Chick
24142 Feb. 26, 1981	"			Preston, Jr.	Westminster Co. Inc.	1143	288		Lot 44 Riverwoods Sec. III
24260 Feb. 27, 1981	"			William E.	Dee Smith Co. Inc. et al	1143	370		Lot 117 Brookfield East Sec. 1
24439 Mar. 2, 1981	"	Cameron E.	Joan B.		P. Randall Bentley, et al	1143	487		Sec. I Lot 202 Sixth Ave. F.W. Poe Trg. Co.
24893 Mar. 5, 1981	"			Wm. E. Ltd.	Lester T. Hodge	1143	736		Lot 30 Huntersrest Ct. Ferncreek + 77 1/2 Carter Rd. Fairview Tp.
25046 Mar. 6, 1981	"	as Custodian for	Bonnie Marie	Pegdan Morgan	Allie Mack Haywood Pegdan Affairs	1143	835		Int. 50.59 Acres Cor. Andrews Rd.
25204 Mar. 9, 1981	"			Louise W.	Administrator of Veterans	1143	936		Lot 23 Sitka Ave. Parkview Tp.
25613 Mar. 12, 1981	"			Patsy B.	Julia D. Bowen et al	1144	230		Lot 23 Long Trust Dr. Paris Mt. well Chick Spge. Sp. Green
25933 Mar. 17, 1981	"		J. Verne		Annie M. Turner Kendrick	1144	467		Lot E. Penwell St. (Hill St) also mt. Rd.
26024 Mar. 18, 1981	"		Joan B.		Cameron E. Smith	1144	538		Int lot 20 Dykeson Ave + Perry
26046 Mar. 18, 1981	"	Cameron E.	Joan B.		J. R. Fowler	1144	549		Lot Hyde St.
26565 Mar. 23, 1981	"			Ralph E.	Del. Bruce Smith, et al	1144	890		Bk 930 - pg. 233 Renunciation of Power see Deed
26501 Mar. 23, 1981	"	B. J., et al			Partners Four	1144	845		Partnership Agreement

INDIRECT or GRANTEE Index to Deeds — Greenville County, S. C.

(2)

KEYS PRINTING CO., GREENVILLE, S. C.

Open at Proper Tab according to First Letter or Letters of Name and refer to Buff Sub-Index sheet for page reference.

FILE NUMBER DATE OF RECORD	GRANTEES FAMILY NAMES	GIVEN NAMES ABCDEFGH	GIVEN NAMES IJKLMNO	GIVEN NAMES PQRSTUVWXYZ	GRANTORS	BOOK	PAGE	No. of Acres	BRIEF DESCRIPTION, LOCATION, ETC. (Not Warranted)
26376 Mar. 23, 1981	Smith		JAMES M.		B. William Dorcey	1144	786		Unit 55 Harbor Tower
26734 Mar. 25, 1981	"	Dee Co. Inc.			a Pts. Devinger Rd. Land Co.	1144	978		Lot 269 Devinger Place No. 12 Green
27365 Mar. 31, 1981	"		MILDRED K.		Don N. Smith	1145	386		Lot Church St. + North Miller St. Green
27366 Mar. 31, 1981	"	D. N.			David L. Reveal, et al	1145	387		Lot Church St. + North Miller St. Green
27367 Mar. 31, 1981	"			Steele Bldg. Inc.	Pebblepart, Ltd. a S.C. Ltd.	1145	388		Lot 20 Pebble Creek Ch. IV Sec. II
27593 Apr. 1, 1981	"	Dee Co. Inc. et al			Brookfield West Ph. II FK/A Robert Martin Bell	1	381		Greenville County Education of Streets & Roads to
27633 Apr. 2, 1981	"			Thomas A.	Robert H. Holler	1145	534		Int lot 34
27652 Apr. 2, 1981	"	Dee Co. Inc.			a S.C. Pts. Devinger Road Land Co.	1145	541		Lot 222 Devinger Place Sec. 11
27651 Apr. 2, 1981	"			Ltd. William E.	a S.C. Pts. Devinger Road Land Co.	1145	550		Lot 223 Devinger Place Sec. 11
27622 Apr. 2, 1981	"			Thomas A.	Ronald Conrad Bell	1145	555		Int lot 34
27621 Apr. 2, 1981	"			Thomas A.	FK/A Millwee Bell	1145	556		Int lot 34
27998 Apr. 6, 1981	"			Steele Bldg. Inc.	a former Del. Corp. successor by merger to Tansarco Corp. Gulf Oil Corp. a Tenn Corp.	1145	734		Lot Cr. Laurens Rd + Jersey Ave. Austin Tp.
28136 Apr. 7, 1981	"		Kenneth D.		FK/A Sylvia M. Smith Sylvia M. Ward	1145	844		Int. Lot 312 Westwood Sec. II, D'ville
28279 Apr. 8, 1981	"			Van H.	Fannie B. Smith	1145	894		Lot Hunts Bridge Rd.
28321 Apr. 9, 1981	"	David K.		+ Susan B.	Kent B. Chadwick, et al	1145	990		Ar. Montclair Bond for title - Lot 25 Archdale Chick Springs Tp.
28435 Apr. 10, 1981	"	Nayel Wood			Clyde Lee Smith	1146	36		Lot 43 + Pt. 42 New Pelham Rd.

INDIRECT or GRANTEE Index to Deeds — Greenville County, S. C.

Open at Proper Tab according to First Letter or Letters of Name and refer to Buff Sub-Index sheet for page reference.

KEYS PRINTING CO., GREENVILLE, S. C.

()

FILE NUMBER DATE OF RECORD	GRANTEES FAMILY NAMES	GIVEN NAMES ABCDEFGH	GIVEN NAMES IJKLMNO	GIVEN NAMES PQRSTUVWXYZ	GRANTORS	BOOK	PAGE	No. of Acres	BRIEF DESCRIPTION, LOCATION, ETC. (Not Warranted)
28693 Apr. 13, 1981	Smith	Dee Co. Inc.			William M. Hitchins	1146	127		Lot 83 Sherwood Forest F. W. Poe Mfg. Co. Sec. 1
28641 Apr. 13, 1981	"	Betty H.			Wilma Joyce Greene	1146	128		Lot 223 (#21) Sixth Ave. Village Homes TP.
28763 Apr. 14, 1981	"			Susan B.	Richard Michael Smith etal	1146	177		Int lot 20 Forest Hills Chick App Grove Tp.
29172 Apr. 17, 1981	"	Ernest, Jr.			Alexander Smith, Jr. mo.	1146	534	3/100	acre Oil Mill Tract 5/D Sec. 2
29270 Apr. 17, 1981	"	Harold M. & Mildred R.			James R. Kelly	1146	553		Lot 21 Judeon Mill Village
29320 Apr. 20, 1981	"	Carol Steve etal			F. D. Moon, et al	1146	604		Tract Glassy Mt. Rd.
" "	"	Ann etal			" " " " "	1146	604		
29437 Apr. 20, 1981	"	George W.			David B. Mann	1146	620		TP. Lot 7 Bethel Rd. Forest Trail Austin
29459 Apr. 21, 1981	"	Franklin R.	+	Sandra G. & John A. Bolen Inc. Carroll, et al Phillips	John A. Bolen Inc. ' of S.C.	1146	665		Lot 176 Pebble Creek Ph. I Reg.
29665 Apr. 22, 1981	"				American Service Corp. Jr. et al	1146	753		Unit 10-D Yorktown Horiz. Prop. Forest Estates
29725 Apr. 23, 1981	"	Ethel Louise			Lucius Lee Smith	1146	818		Lot 70 Brantford Lane South
29724 Apr. 23, 1981	"			Lucius Lee, Jr.	Patricia Ann Smith by atty in fact Cecil H. Nelson, Jr.	1146	821		Int. 2 Acre Miller Rd.
29949 Apr. 27, 1981	"	C. Bruce	+	Sarah W.	Peter S. Jason, et al	1146	953		Lot 139 Brookfield East Sec. I
30083 Apr. 28, 1981	"			Kenneth L. etal	James C. Leary	1147	20		Lot 184, Mount Dr. Brentwood Sec II
" "	"			Linda D.	" " "	1147	20		
31336 May 11, 1981	"			Stude Bldgs Inc.	Pebblepart, Ltd. A S.C. Ltd. Pte.	1147	766		Lot 19 Pebble Creek Ph. II Sec. II

INDIRECT or GRANTEE Index to Deeds — Greenville County, S. C.

()

KEYS PRINTING CO., GREENVILLE, S. C.

Open at Proper Tab according to First Letter or Letters of Name and refer to Buff Sub-Index sheet for page reference.

FILE NUMBER DATE OF RECORD	GRANTEES FAMILY NAMES	GIVEN NAMES ABCDEFGHIJ	GIVEN NAMES JKLMNO	GIVEN NAMES PQRSTUVWXYZ	GRANTORS	BOOK	PAGE	No. of Acres	BRIEF DESCRIPTION, LOCATION, ETC. (Not Warranted)
31407 May 11, 1981	Smith	Dee Co. Inc.			a Pts. Devenge Road Land Co.	1147	793		Sec. 9 Lots 189, 190 + 196 Devenge Place
31406 May 11, 1981	"			Ad. William E.	a Pts. Devenge Road Land Co.	1147	794		Devenge Place Sec. 9 Lot 3 Oxford Sec. 3 also lot 198 Greenville County
31855 May 14, 1981	"	Dee, G. Inc. et al			Brookfield East, Ph. II	1	392		Dedication of Street & Road to
31741 May 14, 1981	"			Elizabeth Sandra	Idella Mitchell	1148	49	2.31	Acres Beattie Rd. Grove Sp.
31953 May 15, 1981	"		Jessie, et al		Larry Carper	1148	162		Lot 36 Cherry Mills "Pineville Plant"
32082 May 18, 1981	"		Milton B.		Ernest B. Kellogg, et al	1148	254	5.17	acres = Tr. 3 Hwy 11 "Kellogg Acres"
32079 May 18, 1981	"			Philip S.	Ernest B. Kellogg, et al	1148	260	5.26	acres = Tr. 7 "Kellogg Acres"
32237 May 19, 1981	"	C. Bruce	&	Sarah W.	Byatty - in front Cecil W. Nelson Jr. Peter S. Jason, et al	1148	339		Re-Record orig see Deed Bk. 9146 Pg 753 Lot 139 Brookfield East Sec. I 200 Rd)
32565 May 22, 1981	"	Donald L.			Piedmont Egg, Inc.	1148	668		Lot 21 Scenic Dr. (Formerly Church
32895 May 27, 1981	"		Jean S.		J. Charles Smith	1148	865		Trt. 2.4 acres Prop. Reg.
32903 May 27, 1981	"		Jean K.		American Service Corp of S.C.	1148	866		Unit 14-B ME Daniel Park Horiz Biville Sp.
32936 May 28, 1981	"	Frederick & Mary	Louise B.		Annie Mae Austin, et al	1148	883		Int. lot 5 Penickney St. Cott. Mustang Viehe
33013 May 28, 1981	"		Lillie A.		Margaret P. Massay	1148	904		Lot 118 Co. Farrell Dr. & Sp.
33264 Jun 1, 1981	"		James A.		Rebecca M. Bishop	1149	88		Trt 12.10 acres = Tract 5 Highland
33589 June 2, 1981	"	Alvin E. et al			J. Ralph Ellis	1149	179		Int. 344.5 Acres Bees Hwy. (Hwy. 270) also lot 25 also 13.40 acres Cleveland Sp.
"	"				" "	1149	179		

INDIRECT or GRANTEE Index to Deeds — Greenville County, S. C.

KEYS PRINTING CO., GREENVILLE, S. C.

Open at Proper Tab according to First Letter or Letters of Name and refer to Buff Sub-Index sheet for page reference.

()

FILE NUMBER DATE OF RECORD	GRANTEES FAMILY NAMES	GIVEN NAMES ABCDEFGH	GIVEN NAMES IJKLMNO	GIVEN NAMES PQRSTUVWXYZ	GRANTORS	BOOK	PAGE	No. of Acres	BRIEF DESCRIPTION, LOCATION, ETC. (Not Warranted)
33587 June 3, 1981	Smith		<i>etal</i> Michael H.		Lakeview Acres Co. Inc.	1149	224		Acres Bond for title 4.71 acres Lakeview
33610 June 3, 1981	"	Ellison D.	<i>II</i>		Enore Farms, a Pts.	1149	236		Appt County recorded bk 1134 pg 663 8 Acres Kiteville Rd + Hwy 14, Kiteville
33813 June 4, 1981	"		Mary Ellen	Robert M.	Omer D. Erdmann, <i>etal</i>	1149	414		Lot 21 Dove Tree
34171 June 9, 1981	"		Margaret H.		Walter A. Smith	1149	600		Int lot 34 A Cardinal Drive
34244 June 10, 1981	"	Curtis R.	<i>etal</i>		<i>Ph. Penayon Place + front of St. and Gardner's property</i> Ronald L. Lyner <i>Indiv. + Farms, Inc.</i>	1149	729		Certificate of Authority
34239 June 10, 1981	"	David Allen	<i>+</i>	Roselyn M.	East Greenville County	1149	646	2.64	Acres Woodforest
34310 June 10, 1981	"		Jeffery Bryson		Milton B. Smith	1149	707	5.17	Acres = In. 3 Hwy 11
34416 June 11, 1981	<i>2he</i>		Co's, a S. C. Ben. Pts.		Dee Smith Co. Inc. <i>etal</i>	1149	771		Certificate of Authority
34420 June 11, 1981	"	Dee, Company, Inc.			<i>a Pts.</i> Devenge Rd Land Co.	1149	765		<i>Corrective Deed</i> By Dly. as deid bk. 1147 pg. 723 Lots 189, 190 + 196 Devenge Rd. Sec 9
34419 June 11, 1981	<i>2he</i>		Co's, a Pts.		Dee Smith Co. Inc.	1149	766		Lots 189 + 190 Devenge Rd. Sec 9
34417 June 11, 1981	<i>2he</i>		Co's, a Pts.		The Vester Co. Inc. <i>etal</i>	1149	767		Lots 19 + 20 Brookfield West Sec 9
34418 June 11, 1981	"	Dee, Co, Inc.			The Vester Co. Inc.	1149	770		Int. lot 9 Brookfield West Sec 9
34423 June 11, 1981	"	Ethel C. + Isaac J.			<i>Formerly Joan Marion's Stewart</i> Joan Marion S. Lopez	1149	782		Augusta Rd / East of Jf. Pt lot / on Base Dr. Cold
34463 June 12, 1981	"	Cameron E. + Joan B.			Brenda B. Hinton, <i>etal</i>	1149	812		Dr. "Farmington Acres" Bond for title Lot 31 Clayton
34458 June 12, 1981	"			<i>2nd.</i> William C.	<i>a Pts.</i> Devenge Road Land Co.	1149	807		<i>Corrective Deed</i> see Deid BK 1147 pg. 794 Lot 198 Devenge Place, Sec. 9 for orig
34446 June 17, 1981	"	Anna M.			Michael H. Smith	1150	134		Whitwood Dec. II Austin Tp. Int lot 156 Anglemood Dr.

INDIRECT or GRANTEE Index to Deeds — Greenville County, S. C.

()

KEYS PRINTING CO., GREENVILLE, S. C.

Open at Proper Tab according to First Letter or Letters of Name and refer to Buff Sub-Index sheet for page reference.

FILE NUMBER DATE OF RECORD	GRANTEES FAMILY NAMES	GIVEN NAMES ABCDEFGHIJ	GIVEN NAMES JKLMNO	GIVEN NAMES PQRSTUVWXYZ	GRANTORS	BOOK	PAGE	No. of Acres	BRIEF DESCRIPTION, LOCATION, ETC. (Not Warranted)
35119 June 18, 1981	Smith		Mendal A.		NKA Karen M. Stewart Karen S. Smith	1150	246		Sec. III Sully Austin Tp. Int Lot 218 Willow Cr. Westwood
35263 June 19, 1981	"		Nancy J.		Laura A. Joseph	1150	324		Lot 10 Elm St. Parcel Hampton Ave. Extn. City View
35300 June 22, 1981	"		Michael F. Rachel H.		Jacob S. Gamble, et al	1150	349		Trs. Rest Lot 19 Paris View Ave. "Sunny Area"
35323 June 22, 1981	"		Marshall Lester		Hattie Alma Smith	1150	359		Blendale Lot 32 Dancy Lane & Bon Air St.
35907 June 26, 1981	"			Patricia O.	Sterling W. Smith	1150	693		Hgts. Int Lot 43 A Longview Tr. Forest
35905 June 26, 1981	"	Francis B.	J. Allen		Althea B. Hood et al through L. Atty in fact N. F. Partee	1150	695		Homestead Acrid Title to Real Estate Lot 2 Ikea Rd.
35995 June 29, 1981	"			Sybil E.	Genevieve F. Partee By & et al	1150	733		Pl. Lot 14 Oakland Hgts. Pl. lots 54 & 55 Augusta Cent Blvd.
34 July 1, 1981	"		Mary Lee		Jenkins L. Richardson Jr	1151	20		Memorandum of Real Estate Contract Ests
475 July 6, 1981	"		Loyall H.		Goodlet W. Whitlock Exec. Est. of H. Hoke Smith	1151	241		Lot 180 Green Ave "Piedmont"
562 July 7, 1981	"		Mildred L.		Bankers Trust of S.C. a/k/a Marion Harold Smith, Jr	1151	307		Quit Claim Lot
655 July 8, 1981	"			Sara W.	Marion H. Smith	1151	388		Power of attorney
965 July 13, 1981	"			Patricia T.	Frances H. Turner	1151	542		River Falls Cleveland Tp. Int Lot 12 River Dr. Cool River Hgts
1907 July 22, 1981	"		Lynda W.	Robert E.	William A. Thompson, et al	1152	186		Maudin Lot 82 Holly Springs S. 2nd II
2452 July 28, 1981	"	David Allen	et al		E. L. Green SA Mildred Kelly Berry	1152	516		Will. Lot 132 S. C. Woodside Mills
2499 July 29, 1981	"			W. Carl	Mildred K. Berry	1152	544		Spring Tp. Green Pl. lots 6, 7, 8, 9 Hwy 29 Chick
2635 July 30, 1981	"		Rev John Nemy		Melvin Austin, et al	1152	617		Lot 35 Vance St. Woodside Mills

INDIRECT or GRANTEE Index to Deeds — Greenville County, S. C.

KEYS PRINTING CO., GREENVILLE, S. C.


Open at Proper Tab according to First Letter or Letters of Name and refer to Buff Sub-Index sheet for page reference.

()

FILE NUMBER DATE OF RECORD	GRANTEES FAMILY NAMES	GIVEN NAMES ABCDEFGH	GIVEN NAMES IJKLMNO	GIVEN NAMES PQRSTUVWXYZ	GRANTORS	BOOK	PAGE	No. of Acres	BRIEF DESCRIPTION, LOCATION, ETC. (Not Warranted)
2892 July 31, 1981	Smith	Clayton	et al		Anthony Cassandra ^{et al}	1152	776		Sec II Bantt Tr Lot 189 Helen Dr. Rockvale
3136 Aug. 3, 1981	"		Jerry N.		Star Enterprises, Inc. S.C. Ltd. Pts.	1152	928	2.44	Acc. US Hwy 29 + Watson Rd.
4185 Aug. 14, 1981	"			Roger W.	Sarrax Associates, a	1153	569		Reg. Unit 4 Northgate Trace Horiz Prop
4303 Aug. 17, 1981	"	Dillie G.			Gatewood Builders, Inc.	1153	631		Horiz Prop. Reg. Unit 13-D of Villas on the Greene
4363 Aug. 17, 1981	"	David K.		Susan B.	Kent B. Chadwick, et al	1153	670		Lot 25 Archdale Dr. "Montclair"
4508 Aug. 19, 1981	"		Larry E.	Sharon C.	Thomas W. Jarkington, ^{et al} an Ill. Corp	1153	749		Sec. 4 Simpsonville Austin Tp. Lot 391 Willowtree Dr. Westwood
4586 Aug. 19, 1981	"	Anne A.			Employee Transfer Corp.	1153	782		Acres" Sec. I. Lot 60 Hampshire Dr. "Homestead"
4707 Aug 20, 1981	"			Eugene ^{et al} Russell	Perry Alton Fowler, Jr.	1153	861		Less Pt. Also Pt. 4 date Lot 7 Bradley St. (Monaghan Ave)
4670 Aug 20, 1981	"			Ralph D.	Alda Smith	1153	837		Mt. 1.00 acres Dunblain Sp.
4867 Aug. 24, 1981	"			William E.	Dee Smith Co. Inc. et al	1154	10		Lot 42 Brookfield West Sec. II
4843 Aug. 24, 1981	"		Mildred K.		Samuel A. Skey	1154	13	5.12	Acres
5524 Aug. 31, 1981	"		Nancy J.		Roosevelt M. Cullough	1154	334		Lot Cor. Ware + Lower Sta. Sec. 2 Sugar Creek
5926 Sept. 3, 1981	"		Lois G.	Robert W.	M. H. Proffitt, Inc.	1154	563		Lot 487 Shady Creek Court Map 2
6249 Sept 8, 1981	"			Samuel L. Burnett	E. E. Stone Jr. et al	1154	728		Lot Sumler Dr. Nishletown acc. O'Neal Sp.
6446 Sept 10, 1981	"			Susan a	Mattie L. Burnett	1154	824		Mt. Lot 1 = 0.50 ac., Lot 2 = 0.50
7120 Sept. 17, 1981	"		Melvin C.	Phyllis D.	Employee Transfer Corp.	1155	242		Lot 61 Canebroke I

INDIRECT or GRANTEE Index to Deeds — Greenville County, S. C.

KEYS PRINTING CO., GREENVILLE, S. C.

 Open at Proper Tab according to First Letter or Letters of Name and refer to Buff Sub-Index sheet for page reference.

FILE NUMBER DATE OF RECORD	GRANTEES FAMILY NAMES	GIVEN NAMES ABCDEFGH	GIVEN NAMES IJKLMNO	GIVEN NAMES PQRSTUVWXYZ	GRANTORS	BOOK	PAGE	No. of Acres	BRIEF DESCRIPTION, LOCATION, ETC. (Not Warranted)
7132 Sept. 17, 1981	Smith	Dee Co. Inc.			Ind. & Exp. Louise V. Banks, et al	1155	245	34.920	Acc. Boiling Springs Rd.
7179 Sept. 18, 1981	"		M. Wallace		Betty Lou S. Miller	1155	295		Pt. Lot 14 Hillendale Cr.
7605 Sept. 24, 1981	"	Evelyn C.			J. Wallace Smith	1155	674		Lake Forest S/D Lot 68, Fairfield Dr. Sec. I
7995 Sep. 29, 1981	"	C. A. II			Marguerite L. Smith	1155	928		General Power of attorney
8291 Oct. 1, 1981	"			Patricia M.	By Guardian Minnie Moses Samuel S. Moses	1156	92		Tract D R/W Resound Cleveland
8390 Oct. 2, 1981	"			Robert L.	as Co-Exec. of Est of Arthur Brown Southern Bank & Trust Co. et al	1156	188	44.76	see deed Bk. 1027 p. 258 Acc. 071 Fate Deal Rd. for Orig
8503 Oct. 5, 1981	"	D. Keith & Kathy J.			Foothills Delta P. Inc.	1156	224		Canebrake II Lot 230 Hancock Lane
8517 Oct. 5, 1981	"	Bobby Joseph			Cynthia R. Smith	1156	233		Acres" Sec. II Int lot 96 Leafwood Dr. Thornwood
8777 Oct. 7, 1981	"			William W.	Elizabeth E. Voyles	1156	450		General Power of attorney
8772 Oct. 7, 1981	"		Judy K.		C. Alvin Smith, Jr.	1156	391		Tr Lot Jug Factory Rd. Highland
8858 Oct. 7, 1981	"		Judij & Steve		David L. Mims for Charles E. Bennett, et al	1156	414		Lot Tan Acres
8838 Oct. 7, 1981	"			Regina H.	Master Frank P. McHowan, Jr.	1156	424		Lot 11 Standing Springs Rd.
8887 Oct. 8, 1981	"		Mattie J.	Toy V.	Donald E. Balty	1156	487		Lot 115 Brookside Sec. II
9611 Oct. 16, 1981	"	Annie R.			Lawrence C. Smith	1156	874		Int Lot 1 Mooremont Ave.
9718 Oct. 16, 1981	"	N. Wayne, Jr.			Smith & Steele Bldg, Inc.	1156	936		Pl. I Lot 17 Top Ridge Pebbleruck
9618 Oct. 16, 1981	"	Gary Austin & Lillie Josephine			Paula H. Vaughn	1156	888		Village Sec. 4 Lot 67 Fifth St Judson Mills

INDIRECT or GRANTEE Index to Deeds — Greenville County, S. C.

REG. U. S. PAT. OFFICE *Chas McCalls* County Indexes Since 1888 An Identifying Trade Mark

☞ Open at Proper Tab according to First Letter or Letters of Name and refer to Buff Sub-Index sheet for page reference.

COTT FAMILY NAME INDEX No. 75 © 1949
MADE BY THE COTT INDEX COMPANY, COLUMBUS, OHIO
SOLD BY WALKER, EVANS & COGSWELL CO., CHARLESTON, S.C.

FILE NUMBER DATE OF RECORD	GRANTEES FAMILY NAMES	GIVEN NAMES ABCDEFGHIJ	GIVEN NAMES JKLMNO	GIVEN NAMES PQRSTUVWXYZ	GRANTORS	BOOK	PAGE	No. of Acres	BRIEF DESCRIPTION, LOCATION, ETC. (Not Warranted)
9775 Oct. 19, 1981	Smith	Dwight J. <i>et al</i>			Frank P. Hammond	1156	982	}	Lot 249 Canabake II
" "	"	Candice S. <i>et al</i>			" " "	1156	982		
9872 Oct. 20, 1981	"			Arthur Randolph	Dan L. Collier	1157	36	1.00	Easement Acq. Alexander Dr. Reserved
10176 Oct. 22, 1981	"		Hawkins + Linda	Arthur Randolph	Ashwood, Inc.	1157	188		Chick Springs Lot 35 Darby Ct. Sec. 3
11397 Nov. 6, 1981	"			Levie Regina	Mary Ashley	1157	884		Blk O "Highlands" Pt Lots 14 + 15 Washington Ave.
11803 Nov. 12, 1981	"	Judy K.			Charles A. Smith, <i>et al</i>	1158	197	3/4	Highland Tp. Acres Jug Factory Road
11838 Nov. 12, 1981	"	Hadley			Lakemont Colony, Inc.	1158	220		Colonial Shc. Tract 5 Hagood Rd. Lakemont
12299 Nov. 18, 1981	"			Thelma J.	David B. Smith	1158	531		Power of attorney
12561 Nov. 23, 1981	"	E Cameron + Joan B.			Lloyd D. Hinton <i>et al</i>	1158	679		Acres Lot 31 Clayton Dr. Farmington
13030 Dec. 1, 1981	"	Kristiansen + Barbara Ann John Peter, Jr.			John C. Whitten	1158	920		Lot 7 Stratham St.
13052 Dec. 1, 1981	"	Hettie Sue <i>et al</i>			American Service Corp. of S. C.	1158	925		Horiz Prop. Reg. Unit 18 Twelve Oaks Terrace
13124 Dec. 1, 1981	"			John C. a S.C. corp.	Lula Collins, <i>et al</i>	1158	988		Pt. Tract 3
13266 Dec. 3, 1981	"	David Builders, Inc.			David Smith	1159	65		Sec. 6 Lot 9 Dunean Mills Village
13649 Dec. 9, 1981	"	Harold B. Jr. <i>et al</i>			Velta J. Smith	1159	288	}	Lot 2 Talley Bridge Rd. Blk K "Slater Mfg. Co."
13649 Dec. 9, 1981	"	Elizabeth A. <i>et al</i>			" " "	1159	288		

over

INDIRECT or GRANTEE Index to Deeds — Greenville County, S. C.

REG. U. S. PAT. OFFICE *Chas McCott* County Indexes Since 1888 An Identifying Trade Mark

Open at Proper Tab according to First Letter or Letters of Name and refer to Buff Sub-Index sheet for page reference.

COTT FAMILY NAME INDEX No. 75 © 1949
MADE BY THE COTT INDEX COMPANY, COLUMBUS, OHIO
SOLD BY WALKER, EVANS & COGSWELL CO., CHARLESTON, S.C.

FILE NUMBER DATE OF RECORD	GRANTEES FAMILY NAMES	GIVEN NAMES ABCDEFGHIJ	GIVEN NAMES JKLMNO	GIVEN NAMES PQRSTUVWXYZ	GRANTORS	BOOK	PAGE	No. of Acres	BRIEF DESCRIPTION, LOCATION, ETC. (Not Warranted)
13648 Dec. 9, 1981	Smith	Harold B. Jr. et al			Veltra T. Smith	1159	291		Lot County Rd. Bates Tp.
" "	"	Elizabeth A. et al			" " "	1159	291		
13650 Dec. 9, 1981	"	Harold B. Jr. et al			Veltra J. Smith	1159	294		Lot 10 Whitney St. Slaton & Sons Blk C
" "	"	Elizabeth A. et al			" " "	1159	294		
14269 Dec. 17, 1981	"		Kay L.		Bonnie G. Smith	1159	589		Lot 21 Cor. Patterson & Lee Sts.
14537 Dec. 23, 1981	"	Doris S.			Lee Stone	1159	765	18/10	Acres Life Estate Reserved
14997 Dec. 29, 1981	"		Lattie D.		Carole Cooley, et al	1160	118		Tract 2 Fairview Sp.
15139 Dec. 31, 1981	"	Alan M. et al			Joseph F. O'Neill, et al	1160	314		Lot 127 Rosebud Lane Sec. 5 "Devenger Place"
" "	"	Carole A. et al			" " " " "	1160	314		
15357 Jan. 4, 1982	"	Carroll J. & Jeanette B.			Amy B. Quinn <small>a Ben Pts.</small>	1160	443		Dr. Enchanted Forest Int Lot 28 Prince Charming
15360 Jan. 4, 1982	"	B. J. & Associates, a Pts.			Bonaventure Partnership, <small>Inc.</small>	1160	445	6.49	Acres Smith Rd. Also R/W Estate Also: Easement
15542 Jan. 6, 1982	"	&		Steele Builders	Doris Brannock Jennings <small>et al</small>	1160	673		Lots 9 & 15 Henderson Rd. Dover 20.284 acres = Tract 5
15816 Jan. 11, 1982	"	Daisy M. James <small>& Leonard</small>			Frances Virginia Smith,	1160	921		Int Tract 4, 7.891 acres Also:
15815 Jan. 11, 1982	"	Francis <small>Virginia</small>			James Leonard Smith, et al	1160	923		Int. 5.053 Acres, Also: 11.461 Acres
15814 Jan. 11, 1982	"	Betty J. &		Arnold William	Frances Virginia Smith, et al	1160	925		Int. 14.265 Acres
16240 Jan. 19, 1982	"		Kay L.		Georgia S. Hudson, et al	1161	187		Lot 21 Cor. Patterson St. & Lee St.

INDIRECT or GRANTEE Index to Deeds — Greenville County, S. C.

2
()

KEYS PRINTING CO., GREENVILLE, S. C.

☞ Open at Proper Tab according to First Letter or Letters of Name and refer to Buff Sub-Index sheet for page reference.

FILE NUMBER DATE OF RECORD	GRANTEES FAMILY NAMES	GIVEN NAMES ABCDEFGH	GIVEN NAMES IJKLMNO	GIVEN NAMES PQRSTUVWXYZ	GRANTORS	BOOK	PAGE	No. of Acres	BRIEF DESCRIPTION, LOCATION, ETC. (Not Warranted)
16345 Jan. 20, 1982	Smith			Joseph M. & Willie J. 2nd.	Tommy M. Small	1161	250		Mustang Village Lot 55 Bethelmore Dr.
16630 Jan. 25, 1982	"			William E. Wayne	L & P Enterprises, Inc.	1161	409		Lot 52 Brentwood Circle "Lyndale"
16878 Jan. 27, 1982	"			Nancy & Richard	George W. McAdams, Jr.	1161	537		Lot 12 Paris Mt. Tp.
16944 Jan. 28, 1982	"			& Steel Bldg. Inc.	Shanon D. Phillips	1161	566		Lot 12 Mt. View Area Reim
17219 Feb. 2, 1982	"			R. W. et al	John E. Preston et al	1161	745		Whit 144 Inglewood 1st. Prop.
17288 Feb. 2, 1982	"	Curtis Charles &		Ramsay D. Charles	Lizzie N. Smith	1161	881		Lot 211 Miller Mill #1
17216 Feb. 2, 1982	"			Stephen	John S. Joiner	1161	744		Small 2P. Lots 1, 2, 3, & 4 North Lake Hills
17448 Feb. 3, 1982	"			Regina G.	Lewis L. Gilstrap	1161	952		Lot 2 Essex Court
17518 Feb. 4, 1982	"	Edward Leon			Edith Bryant Smith	1162	20		Int Lot 13 Mt. View Ave & Townes Dr
17572 Feb. 5, 1982	"			Jean B. Reid	Cameron E. Smith	1162	80		Power of attorney
17606 Feb. 5, 1982	4			Willie Mae	Pearl W. King	1162	84		W. Westminister St. Wemyerly Way "S Hill" Lids Est. Reserved - Lot 79 Wemyerly Forest"
17672 Feb. 5, 1982	"	Elaine G. & Michael S.			Harold L. Steele of S.C.	1162	112		Lot 30 Fernwood Lane "Cleveland"
18067 Feb. 11, 1982	"	Dee A.			Blue Cross & Blue Shield	1162	357		Lot Run"
18260 Feb. 15, 1982	"			Linda B.	Gordon Lee Smith	1162	434		Lot 111 Gray Fox Sq. "Gray Fox"
18345 Feb. 16, 1982	"	Donald L.			Gerald Lee Dill	1162	530		Pl. Lot 4 U.S. Hwy 276 "Hill Place"
18446 Feb. 17, 1982	"			Keith H.	Vivian Hoke Smith	1162	606		Power of attorney

INDIRECT or GRANTEE Index to Deeds — Greenville County, S. C.

KEYS PRINTING CO., GREENVILLE, S. C.

Open at Proper Tab according to First Letter or Letters of Name and refer to Buff Sub-Index sheet for page reference.

FILE NUMBER DATE OF RECORD	GRANTEES FAMILY NAMES	GIVEN NAMES ABCDEFGHIJ	GIVEN NAMES JKLMNOPQ	GIVEN NAMES RSTUVWXYZ	GRANTORS	BOOK	PAGE	No. of Acres	BRIEF DESCRIPTION, LOCATION, ETC. (Not Warranted)
18445 Feb. 17, 1982	Smith			Hoke Vivian	Keith H. Smith	1162	612		Power of Attorney
18455 Feb. 17, 1982	"			W. Dennis	Jimmie C. Barnett, et al	1162	566		Strip A O'Neal Tp.
18454 Feb. 17, 1982	"			Raymond B.	W. Dennis Smith	1162	569		Strip B O'Neal Tp.
18524 Feb. 18, 1982	"	Iuten Dorothy J.	Lloyd H.		Fredrick Donald Crosby	1162	635	5.0	Acres Sweetwater Rd, Dunklin Rd., Glassey Mt. Tp
18584 Feb. 18, 1982	"			Ronnie D.	Anita Smith	1162	653		Mt. 1.0 acres Dill Rd. (old Concord main St. Green
18586 Feb. 18, 1982	"		J. Verne		City of Green	1162	658		Quit Claim Mt. in valley north
18773 Feb. 22, 1982	"		Michael J.		Luther N. Garrison, et al	1162	741	4.9	Acres Godfrey Rd.
18819 Feb. 22, 1982	"	Furman W.			Linda A. Stamey Smith	1162	753		Bates Tp. Int. Lot 50 West Dr. "Coleman Hgts"
18955 Feb. 24, 1982	"	George Moxie & Jane C.			East Greenville County Farms	1162	833	2.88	Acres = Lot 21 Woodforest
19353 Mar. 1, 1982	"	Derrill A. + Martha R.			W. L. Reid, et al	1163	69		Lot 1 Gordon Rd.
19733 Mar. 4, 1982	"	Cancelled Dannie S. Lunkersley			Robert W. Richard E. Carver Jr. et al	1163	443		Bond for Title - Lot 22 Lumpkin St. (Lumpkin)
"	"	Cancelled Dannie S. Lunkersley			Sharon K.	1163	443		
19729 Mar. 4, 1982	"		K. Michael		S/A Hubert Ballenger S/A B. Hubert Ballenger B.H. Ballenger	1163	374	8.18	Acres, Also R/W
19762 Mar. 4, 1982	"		Nelson L. et al		Clyde S. Martin, et al	1163	426		Lot 121 Manchester Ave. Sec. 2 Carolina Court
"	"		Linda D. et al		" " " " "	1163	426		
19752 Mar. 4, 1982	"			W.H. William E.	David C. Ash, et al	1163	437		Lot 28 Canebroke I

INDIRECT or GRANTEE Index to Deeds — Greenville County, S. C.

KEYS PRINTING CO., GREENVILLE, S. C.

Open at Proper Tab according to First Letter or Letters of Name and refer to Buff Sub-Index sheet for page reference.

()

FILE NUMBER DATE OF RECORD	GRANTEES FAMILY NAMES	GIVEN NAMES ABCDEFGHIJ	GIVEN NAMES JKLMNO	GIVEN NAMES PQRSTUVWXYZ	GRANTORS	BOOK	PAGE	No. of Acres	BRIEF DESCRIPTION, LOCATION, ETC. (Not Warranted)
20343 Mar 11, 1982	Smith		Martha H.		J. W. Smith	1163	738		General Durable Power of attorney
20344 Mar 11, 1982	"		J. W.		Martha H.	1163	744		General Durable Power of attorney
20347 Mar 11, 1982	"		Mary Louise		Robert W. Smith	1163	761		Lake Forest Sec. 2 Int. Lot 106 Hermitage Rd.
20431 Mar 12, 1982	"	Gail P. & Milton H.			W. N. Leslie, Inc.	1163	828		Taylor Chick Spgs. Tp. Lot Cor. Hill St. & Mill St. Sec. I
20531 Mar 15, 1982	"			Robert L.	Lee J. Jayal	1163	844	52.97	acres Gate Will Rd.
20801 Mar 17, 1982	"	Betty Ann			William Z. Smith, et al	1164	13		Lot 18 San Souci Lot 17 Green St. also pt.
20861 Mar 18, 1982	"	Duy Reid		Knight & Rene'	Kenneth Wayne Pressley	1164	45		Lot 6 Windtree Ct. "Windtree"
20993 Mar 19, 1982	"		Lesterwelt, et al		Ernest Jones	1164	138		Lot 22 Gin Rd. "Shady Acres"
21176 Mar 23, 1982	"			Winona G.	Mattoy & Willard Bldrs	1164	254		Lot 41 Jar Blvd. "Jar Acres"
21683 Mar 30, 1982	"		J. B. & Stella		Mary Breedin McClain	1164	585		Road Lot 11 & pt. Lot 12 Chestnut Ridge
21868 Mar 31, 1982	"		Ruth D.		James W. Skelton, Jr.	1164	723		Lot Old Hunham Bridge Rd.
22055 Apr 1, 1982	"	Charles R. et al			Tamah G. Jackson	1164	810		Lot 71 Bridgewood Ave. Edwards Forest Sec. III Chick Spgs. Tp.
"	"	Betsy A. et al			" " "	1164	810		
22077 Apr 1, 1982	"	C. Bruce		Sarah W.	Hills' Enterprises, a Gen Pts.	1164	824		Brandon Plant" Sec I Lot 121 (#1) Draper St. Abney Mills
22088 Apr 2, 1982	"		John D. et al		Dale C. Michaels, et al	1164	850		Lot 75 (#5) Hill St. - Sec 2
"	"		Nell Ross, et al		"	1164	850		Burlington Ind. Taylor

INDIRECT or GRANTEE Index to Deeds — Greenville County, S. C.

KEYS PRINTING CO., GREENVILLE, S. C.

Open at Proper Tab according to First Letter or Letters of Name and refer to Buff Sub-Index sheet for page reference.

FILE NUMBER DATE OF RECORD	GRANTEES FAMILY NAMES	GIVEN NAMES ABCDEFGHIJ	GIVEN NAMES KLMNO	GIVEN NAMES PQRSTUVWXYZ	GRANTORS	BOOK	PAGE	No. of Acres	BRIEF DESCRIPTION, LOCATION, ETC. (Not Warranted)
22221 Apr. 5, 1982 22458	Smith	♀		Builders Inc. Steele	Wallace C. Steele	1164	935		Lot 8 Clayton Dr.
Apr. 7, 1982 22748	"	Cameron E.	Joan B.		Greenville County	1165	62		Quit Claim Deed Int. Lot
Apr. 12, 1982	"	David F.	etal		Alain G. LaBelle, etal	1165	204		Pt. Lot 28 Skelland Way "River Downs"
"	"	Barbara,	etal		" " " "	1165	204		"Plainview Hgts"
22845 Apr. 13, 1982 23050	"		etal	Sue D.	Robert E. Connor Co.	1165	271		Lot 20 Old Eastly Bridge Rd.
Apr. 15, 1982 23141	"	D. N. Sr.			Greer Gas + Appliance	1165	400	1.15	Acres. U.S. Hwy 29
Apr. 16, 1982 23294	"	Eloise H.			Lewis Keith Smith	1165	473		Int. Lot 8. Main St. Chick Spgs Rd.
Apr. 19, 1982 23254	"	Emmalen M.	Leod		George J. M. Leod	1165	538		Int. Tract Bethel Church Bridge "Plainview Hgts"
Apr. 19, 1982 23354	"			Sue D.	Glenn William Bull,	1165	526		Lot 21 Old Eastly Bridge Road
Apr. 20, 1982 23633	"	Ella Mae			C. L. Calvert	1165	566	1.77	Acres Peden Road "Hills" Sec. 5
Apr. 22, 1982 23988	"		Judy J.		Howard C. Smith	1165	765		Int. lot 81 Fairford Circle "Colonial
Apr. 28, 1982 24109	"	David Builders, Inc.			Steve M. Austin	1166	42		Lot Dale"
Apr. 29, 1982 24802	"	Fletcher N. Jr.	♀	Wilhelmina B.	Thomas L. Sherman	1166	111		Lot 2 Allendale Lane "Greenacre Rd.
May 6, 1982 24808	"		Juliet Wood		Carlos J. Wood,	1166	540		Tract B = 19.53 Acres R/w M. McKinney
May 7, 1982 24721	"		Martha L.		Valentino Lopez, etal -Kla Margaret J. Langley	1166	574	4.80	Acres Tiger Bridge Rd. (near Budget Rd.) Rd. Highway 27.
May 7, 1982	"			Raymond C.	Margaret J. Smith	1166	622	2	Acres Mt. Lebanon Baptist Church

INDIRECT or GRANTEE Index to Deeds — Greenville County, S. C.

KEYS PRINTING CO., GREENVILLE, S. C.

☞ Open at Proper Tab according to First Letter or Letters of Name and refer to Buff Sub-Index sheet for page reference.

()

FILE NUMBER DATE OF RECORD	GRANTEES FAMILY NAMES	GIVEN NAMES ABCDEFGH	GIVEN NAMES IJKLMNO	GIVEN NAMES PQRSTUVWXYZ	GRANTORS	BOOK	PAGE	No. of Acres	BRIEF DESCRIPTION, LOCATION, ETC. (Not Warranted)
24971 May 10, 1982	Smith	Phillip Fred	Martha E.		Larry N. Lesley	1166	628		Hills, Sec. 5 Lot 6 Konnarock Cir Richmond Springs Tp.
24962 May 10, 1982	"			Rance, Jr.	Charles B. Brier etal	1166	651		Ht. 2 Lots (0.72 Acres) Chick Road Hgts.
25218 May 12, 1982	"		Leola F.		Thomas A. Bouchillon,	1166	768		Lot 7 Angie Lane Woodruff Kuta St.
25473 May 17, 1982	"	Bened Edward	James	Reaver, et al	Marie Keane Smith	1166	966		Int. Tract 2 = 5.76 Acres
26150 May 25, 1982	"			Timmons	A/R/A Irene Frances Golley Timmons	1167	452		General Durable Power of Attorney
26149 May 25, 1982	"			Sandy M. Timmons	Irene J. Timmons A/R/A Ralph Thomas Timmons	1167	454		General Durable Power of Attorney C + S Road
26287 May 25, 1982	"	Alton R.			Ralph T. Timmons	1167	485		Bond for Title to Real Estate 9.4 acs.
26247 May 25, 1982	"		James E.		Edward J. Evans	1167	490		Lot 13 Patti Dr. Staunton Hgts. Pineyforest
26263 May 25, 1982	"			Inc. Stule Bldrs.	Brenda W. Smith	1167	495		Lot 93 Mapleton Drive
26439 May 27, 1982	"		Mark S.	Paula H.	Thomas F. Barton etal	1167	594	1.7	acs. Green Chick Spgs. Tp.
26501 May 27, 1982	"			Willie Mae	Linda S. Dancy, etal	1167	609		Lot Burgiss St. + Brockman St. Timberlake Sub
26520 May 28, 1982	"		nancy C.		Henry B. Armstrong, etal	1167	661		Lot 45 Timberlake Drive
26614 May 28, 1982	"		Maydie		Robert J. Durham, "	1167	716		Lot Ft. Inn Dr.
"	"		Odessa		" " " " "	1167	716		
26791 June 1, 1982	"		Annette	Barland Rachel	Eva S. Mathis of S.C.	1167	827	2.00	Acres Page 357
26951 June 2, 1982	"	Dee A.			Blue Cross + Blue Shield	1167	913		RECORD Lot for orig see Deed BK 1162,

INDIRECT or GRANTEE Index to Deeds — Greenville County, S. C.

KEYS PRINTING CO., GREENVILLE, S. C.

Open at Proper Tab according to First Letter or Letters of Name and refer to Buff Sub-Index sheet for page reference.

FILE NUMBER DATE OF RECORD	GRANTEES FAMILY NAMES	GIVEN NAMES ABCDEFGHIJ	GIVEN NAMES JKLMNO	GIVEN NAMES PQRSTUVWXYZ	GRANTORS	BOOK	PAGE	No. of Acres	BRIEF DESCRIPTION, LOCATION, ETC. (Not Warranted)
27083 June 3, 1982	Smith	D. N. Sr.	etal		Greer Gas & Appliance Co.	1167	999		Deed Bk. 1165 Page 400 Int. 1.15 Acres Hwy 29 for Drig see
27202 June 4, 1982	"			Steve L. etal	John H. Greer	1168	83		Lot 1 Oak Forest Dr.
" "	"			Wanda W. etal	" " "	1168	83		
27236 June 4, 1982	"	Noah			For Brian C. Coker, a minor Master Frank P. Mc Bowman Jr.	1168	94		Easley Rd. Mt. lots 79 + 80 Devon St. + Rd.
27235 June 4, 1982	"	Noah			James M. Coker etal	1168	96		lots 79 + 80 Devon St. + Easley Rd.
27233 June 4, 1982	"	Noah			Cynthia Coker Alexander etal	1168	97		lots 79 + 80 Devon St + Easley Hwy to Chick Spop. Sp.
27257 June 4, 1982	"	Marlene C.			Albert L. Smith	1168	110		Mt. lot 38 Grove St. Pleasant Easley Rd.
27232 June 4, 1982	"	Noah			Glen M. Coker	1168	125		lots 79 + 80 Devon St. + Hampton Ave
27602 June 9, 1982	"	Don L. + Joyce B.			Sue F. Jones	1168	345		Lot 30 Millbrook Cir. North
27753 June 11, 1982	"	David K. + Mary P.			John S. Biner etal	1168	449		Lot 137 Sallowood Dr. St. Lynn
27755 June 11, 1982	"			Yvonne C.	Lea B. Durien etal Development corp.	1168	459		Lot Green St. + Weston St. Glancy Mt. Tp.
28079 June 15, 1982	"	Louise H.			Lake James Investment and	1168	621		Lot 15 E. Lake Shore Drive "City View"
28148 June 22, 1982	"	Marnie Leck + Walter		Edward	Charles J. Spillene	1167	61		Lot 72 Henderson St. Pk 63 Ans. "Highland"
28966 June 25, 1982	"			Regina G.	Levin L. Bilstrap Jr.	1169	213		Pt. lots 10 + 11 East Washington Granville Rent
29037 June 25, 1982	"	Billy Blum Jr. etal			Kathryn B. Cook etal	1169	246		Pt. lots 3 + 2 Parishes Dr. Roads to Greenville County - Release Lien
29158 June 28, 1982	"	by atty. in part John M. Dillard			Asheton, Sub'd	1	424		Consent by mortgagee Dedication Street

INDIRECT or GRANTEE Index to Deeds — Greenville County, S. C.

KEYS PRINTING CO., GREENVILLE, S. C.

Open at Proper Tab according to First Letter or Letters of Name and refer to Buff Sub-Index sheet for page reference.

FILE NUMBER DATE OF RECORD	GRANTEES FAMILY NAMES	GIVEN NAMES ABCDEFGHIJ	GIVEN NAMES JKLMNO	GIVEN NAMES PQRSTUVWXYZ	GRANTORS	BOOK	PAGE	No. of Acres	BRIEF DESCRIPTION, LOCATION, ETC. (Not Warranted)
29158 June 28, 1982	Smith	by atty. in fact	John M. Dillard	John M. Dillard et al	Asheton, David	Dedication Book	1 425	}	Consent by mortgage Dedication Street & R.R. DeCherich County — Relian of Lin
"	"	by atty. in fact	John M. Dillard	John M. Dillard et al	" "	Dedication Book	1 425		
"	"	by atty. in fact	John M. Dillard	John M. Dillard et al	" "	Dedication Book	1 425		
29079 June 28, 1982	"		Thiram P. Jr. et al		Elijah Smith, et al	1169	268		Lot 24 Oakview Sec III
29169 June 28, 1982	"		Janice P. & William M.		Gerald W. Armentrout	1169	315		Sec. III Austin Tp. Lot 73 Clingman Ct. "Holly Tree" Forest Add
29342 June 30, 1982	"		Mari Kay & Thomas C. Jr.		Employee Transfer Corp.	1169	464		Lot 8 Confederate Ave. "Sheffield Westwood" Sec. II Austin Tp.
103 July 1, 1982	"				Roger A. John E. Jobe, et al	1169	542		Lot 125 Sherondale Lane
294 July 2, 1982	"				Wayman G. Hannie Elizabeth Haywood	1169	667		Easement & Right of way Tree Plantation Phase III Sec. 2
271 July 2, 1982	"		Janice B.	Reginald S. R. S. Rucker Builder, Inc.		1169	656		Lot 121 Chestnut Oaks Cir. "Holly"
750 July 9, 1982	"			Steele Bldg. Wallace C. Steele		1169	901		Lot 9
1682 July 22, 1982	"			William E. College Properties Inc.		1170	531		Lot 373 Devergen Place Sec. 15
1683 July 22, 1982	"		Cynthia R. & J. Raymond	Western States Co. Inc.		1170	532		Lot 90 Chestnutfield Est. Sec. 14
1855 July 23, 1982	"		George E. Opal A.		Harold D. Cannon	1170	639		Lot Pearl Ave.
1961 July 26, 1982	"		George H. Sr.		Milford D. Kelly	1170	677	1.00	acre Kay Dr.
2152 July 27, 1982	"		Carl H.		Milton Smith	1170	781		Power of attorney Lake
2319 July 29, 1982	"			See Patricia	Lommie M. J. Smith	1170	909	20.4	acres = Lot 2 also: Right to use

INDIRECT or GRANTEE Index to Deeds — Greenville County, S. C.

KEYS PRINTING CO., GREENVILLE, S. C.

Open at Proper Tab according to First Letter or Letters of Name and refer to Buff Sub-Index sheet for page reference.

FILE NUMBER DATE OF RECORD	GRANTEES FAMILY NAMES	GIVEN NAMES ABCDEFGHIJ	GIVEN NAMES KLMNOP	GIVEN NAMES QRSTUVWXYZ	GRANTORS	BOOK	PAGE	No. of Acres	BRIEF DESCRIPTION, LOCATION, ETC. (Not Warranted)
2318 July 29, 1982	Smith			J. Tomnie M.	Patricia Lee Smith	1170	910	8	acc. = Lot 1 Also Right to use Lake
2458 July 30, 1982	"		Lee Willie		Hayward Smith	1171	19		Int. 1.4 ac. Smith Cir. Prop. Reg.
2560 Aug 2, 1982	"			R. W.	Linda L. Anderson	1171	87		Sub. Unit 144 Inglewood Horiz
2979 Aug 5, 1982	"		Leith A.	Jr.	Thomas L. Smith	1171	515		Power of attorney
3059 Aug 5, 1982	"	Exec.		Steel Bldg.	College Properties, Inc.	1171	562		Lot 202 Lanabrook II Gardens Butler Tp.
3283 Aug 9, 1982	"	Earl J.			Earl J. Smith, et al	1171	717		Lot 32 Astor St. M. Swain
3334 Aug 10, 1982	"	Fabiola + Michael D.			H.E. Freeman Construction	1171	745		Bond for Title, Lot Miller Rd. Land Co. Sec. 3
3435 Aug 10, 1982	"		Leith A.	Thomas L.	Mark A. Sachs, et al	1171	826		Pt. Lot 6 W. Earle St. Stone (Eg of King St.) Anderson St. Highland
3804 Aug 16, 1982	"	Deborah H.	+	Randall K.	Thomas S. Clem, et al	1172	213		Lots 91, 92 + 93 E. Somerset Ave.
4121 Aug 19, 1982	"			Sybil E.	Barbara G. Haley	1172	402		Mt. Pt. Lot 14 "Oakland Hgts."
5243 Aug 31, 1982	"	Carolyn P. + Larry D.			Paul E. Proffitt, Jr.	1173	143		Cancellation of Land Sales Contract by Court Order # 82- 5805 for Orig. rec'd Bd 1084 pg 234
5205 Aug 31, 1982	"			et al Ronnie	George W. Vaughn	1173	143		
5246 Aug 31, 1982	"	Anita		et al	Peggy V. Jackson	1173	139		Lot 20 Cunningham Dr. Village Sec. I
5321 Sep 1, 1982	"			Sylvia A.	Kenneth W. Van Stone	1173	176		Lot 74 LaSalle Place, The Egts.
5792 Sept. 7, 1982	"	Carlos G.	+	Sora S.	E. C. Burry	1173	448		Lot 4 Richbourg Rd. "Morningside Mills Village Lot 2 Wallace St. Dunean

9-8-2011 #59834 CANCELLED DEED BK 2393-4417

T. H. H. H.
REGISTER OF DEEDS

INDIRECT or GRANTEE Index to Deeds — Greenville County, S. C.

()

KEYS PRINTING CO., GREENVILLE, S. C.

☞ Open at Proper Tab according to First Letter or Letters of Name and refer to Buff Sub-Index sheet for page reference.

FILE NUMBER DATE OF RECORD	GRANTEES FAMILY NAMES	GIVEN NAMES ABCDEFGH	GIVEN NAMES IJKLMNO	GIVEN NAMES PQRSTUVWXYZ	GRANTORS	BOOK	PAGE	No. of Acres	BRIEF DESCRIPTION, LOCATION, ETC. (Not Warranted)
6107 Sept. 10, 1982	Smith				<i>et al</i> Robert C. Burnside	1173	544		For Orig. See deed bk. 1121 pg. 544 Satisfaction of Bond for Little Industrial Bk.
6094 Sept. 10, 1982	"				Wimberly A. Robert Cleveland Burnside	1173	609	2.018	Acres (Tract #) Woodruff
6368 Sept. 14, 1982	"	George W.			Dorothy M. Smith	1173	807		Power of attorney
6367 Sept. 14, 1982	"	Dorothy M.			George W. Smith	1173	813		Power of attorney
6390 Sept. 14, 1982	"				<i>et al</i> Rance S. Smith, Jr.	1173	787		2 Tracts Chick. Spgs. Tp.
6439 Sept. 15, 1982	"	Gertrude M. Leonard W.			College Properties, Inc.	1173	834		Lot 388 Devenger Place Sec. 15 "Beattie Hgts" Sec. 3
6648 Sept. 16, 1982	"	Bobbie Ann			Edward Surett, <i>et al</i>	1174	8		Lots 50 & 51 unnamed Road
6676 Sept. 16, 1982	"	Helen B.			Jimmie Dan Smith	1174	10		Int. Pt. Lot 3 Lowndes Hill Rd.
6688 Sept. 16, 1982	"	Donald R.			Juanita Davis	1174	18		Lot 15 Sec. A Washington Hgts. D "Augusta Court"
6697 Sept. 16, 1982	"		Mary Lee		<i>et al</i> Jenkins L. Richardson, Jr.	1174	20		Pt. Lot 54 & 55 Augusta Court Blk Tp.
6855 Sept. 20, 1982	"			Wayne D.	Olea Attie W. Smith	1174	223	2.48	Acres Jug Factory Rd. Highland
7046 Sept. 21, 1982	"		Linda F.		Myles E. Brooks Wilmington	1174	338		Power of Attorney
7277 Sept. 23, 1982	"			& Steele	Wooten Corporation of	1174	472		Lot 129 Pineforest
7539 Sept. 27, 1982	"				<i>et al</i> Phillip B. Jones	1174	643		Agreement
" " 7772	"				<i>et al</i> Jeri N. "	1174	643		
7772 Sept. 29, 1982	"	Frances M.			Ruth B. Mauldin	1174	787		Lots Weldon St. Int. Lots 9 & 10 Fair St. Also 7

INDIRECT or GRANTEE Index to Deeds — Greenville County, S. C.

()

KEYS PRINTING CO., GREENVILLE, S. C.

Open at Proper Tab according to First Letter or Letters of Name and refer to Buff Sub-Index sheet for page reference.

FILE NUMBER DATE OF RECORD	GRANTEES FAMILY NAMES	GIVEN NAMES ABCDEFGHIJ	GIVEN NAMES IJKLMNO	GIVEN NAMES PQRSTUVWXYZ	GRANTORS	BOOK	PAGE	No. of Acres	BRIEF DESCRIPTION, LOCATION, ETC. (Not Warranted)
7924 Sept. 30, 1982	Smith			et al Ronald Steven	et al Ted C. Davis	1174	864		Lot 61 (#6) River St. (ave) Piedmont Mfg. Co. Village Sec. 3
"	"			et al Sammy C.	" " " " "	1174	864		
8348 Oct. 5, 1982	"	Dorothy Ann			Hannie B. Smith	1175	157		Justin Sp. Int. 35.3 River S.C. Hwy 417
8736 Oct. 8, 1982	"			Wendy A.	College Properties, Inc.	1175	455		Lot B Park Row
8931 Oct. 12, 1982	"	C. N.			Warren H. Van Riper	1175	570		option to purchase Real Property
8932 Oct. 12, 1982	"	C. N.			Warren H. Van Riper	1175	573		option to purchase Real Property
9348 Oct. 18, 1982	"	Leota, Jr. Cloten		Diane Racheal	Joyce Pollard, et al	1175	807		Lot 24 "Sheffield Street"
9839 Oct. 22, 1982	"	Beverly Kay			B. Robert Coker, Jr. et al a Mass Business Trust	1176	69		Lot 3 Elleston Dr.
10132 Oct. 26, 1982	"			Winona G.	U. S. Shelter	1176	196		Reg. Unit 14 Riverbend Horiz. Prop. General mill
10135 Oct 27, 1982	"	Edward S.			Curtis E. Smith, et al	1176	207		Int. lot 4 (79) Wallen St. Sub I Ests" Sec. A
10405 Oct. 29, 1982	"		Irma M.		George Denning Hilderbrand Contractors, Inc.	1176	318		Pl. Lot 37 Carolina Ave "Lower
10636 Nov. 1, 1982	"	Darla J.		Fritz William	Davis Mechanical	1176	408		Lot 2 Parkstone
10757 Nov. 2, 1982	"			Sarah W.	Mitchell H. Smith	1176	508		General Power of attorney "Stone Ests"
10758 Nov. 2, 1982	"	Fletcher L.			Cindy R. Smith	1176	510		Int. Lot 3 Brookwood Dr. Heights
10920 Nov. 4, 1982	"		John D.	Patricia Ann	Lloyd D. Smith	1176	658		Lot 71 Pinecrest Dr. Coleman
11415 Nov. 10, 1982	"			Ruth W.	James A. Smith	1177	79		Int. Lot 14 Alameda St.

INDIRECT or GRANTEE Index to Deeds — Greenville County, S. C.

KEYS PRINTING CO., GREENVILLE, S. C.

Open at Proper Tab according to First Letter or Letters of Name and refer to Buff Sub-Index sheet for page reference.

()

FILE NUMBER DATE OF RECORD	GRANTEES FAMILY NAMES	GIVEN NAMES ABCDEFGHIJ	GIVEN NAMES JKLMNO	GIVEN NAMES PQRSTUVWXYZ	GRANTORS	BOOK	PAGE	No. of Acres	BRIEF DESCRIPTION, LOCATION, ETC. (Not Warranted)
11414 Nov. 10, 1982	Smith			Ruth W.	James A. Smith Retirement Community	1177	80		"Englewood Ests" Int. Lot 66 Englewood Dr. Sec. A
11989 Nov. 16, 1982	"		Mildred L.		The Greenville Baptist	1177	348		Lot Marlinton Rd.
11994 Nov. 16, 1982	"	Floyd	etal		Horace L. Mauldin	1177	349		Lot 10 Seventh Ave. Judson Mills #2
"	"	Delores	etal		" " "	1177	349		
12440 Nov. 22, 1982	"			Ine. & Steele Bldrs.	as Ine. Robert W. Stephens,	1177	609		
12441 Nov. 23, 1982	"			Ine. & Steele Bldrs.	as Ine. Robert W. Stephens,	1177	610		Lot 7 Canecreek
12786 Nov. 26, 1982	"			Ine. & Steele Bldrs.	as Ine. Robert W. Stephens	1177	874		Lot 6 Canecreek
13272 Dec. 1, 1982	"	Emily J.		etal	Anderson J. Smith	1178	247		Rd. Gower Estates Sec. P Lot 445 Cr. Wembley & Pindico
13406 Dec. 2, 1982	"			William C.	etal Stephen L. Naman,	1178	330		Lot 480 Shady Creek, Ct. "Map 2 Sugar Creek"
"	"			Susan A.	" " as C. Gen. Pts.	1178	330		
13636 Dec. 6, 1982	"	See A.		William E.	Julian Road Developer	1178	468		Certificate of Authority for
13836 Dec. 8, 1982	"			Buyers Inc. Steele	Robert W. Stephens, Jr.	1178	539		Lot 5 Lane Creek
13975 Dec. 9, 1982	"			Thomas E.	William Builders Inc.	1178	659		In. Sec. II "Hampshire Hills" Bond for Title Lot 35 + 36 Lacombe "Carver Park"
14380 Dec. 14, 1982	"	Bertha	etal		Moses D. Watts	1178	879		Int. Lot 5D Juskeger Ave.
14793 Dec. 17, 1982	"			Ine. & Steele Bldrs.	Trustee Robert W. Stephens	1179	139		Lot 4 Canecreek
14949 Dec. 20, 1982	"			Troy	Mamie Jordan	1179	231	2.61	Ac. Cooley Cr. Rd.

INDIRECT or GRANTEE Index to Deeds — Greenville County, S. C.

()

KEYS PRINTING CO., GREENVILLE, S. C.

Open at Proper Tab according to First Letter or Letters of Name and refer to Buff Sub-Index sheet for page reference.

FILE NUMBER DATE OF RECORD	GRANTEES FAMILY NAMES	GIVEN NAMES ABCDEFGH	GIVEN NAMES IJKLMNO	GIVEN NAMES PQRSTUWXYZ	GRANTORS	BOOK	PAGE	No. of Acres	BRIEF DESCRIPTION, LOCATION, ETC. (Not Warranted)
15162 Dec. 22, 1982	Smith			Ltd. William E.	a s.c. Pts. Julian Road Developers,	1179	347		Lot 383 Devenger Place Sec. 15 Water Line
15774 Dec. 29, 1982	"			William R. Lee et al	Mary B. Smith	1179	785		2 Lots Circle Dr. Also Int.
15987 Dec. 30, 1982	"			Wilbur	Irene S. Smith att'y in fact for Irene S. Smith	1180	12		General Power of attorney
15955 Dec. 30, 1982	"			Wilbur Lee	Charles J. Davis	1180	53		5 Lots Camilla Park Highland Tp.
15900 Dec. 30, 1982	"			Wilton A.	Alea Attie W. Smith	1180	65		Int 50 Acres Gowansville Rd.
16625 Jan. 7, 1983	"		Key W.		Bernice W. Ball et al	1180	511		Lease agreement
16671 Jan. 7, 1983	"			Stanford Y.	Emily Normont Smith	1180	545		General Power of attorney
16670 Jan. 7, 1983	"	Emily Normont			Stanford Y. Smith	1180	549		General Power of attorney Cleveland Forest Also Lot
17391 Jan. 17, 1983	"	Hildegard	James L.	James et al	Alice G. Weber	1180	938		Lots 15, 16 & 17 Fernwood Lane
17535 Jan. 18, 1983	"			Timothy	Estley H. Shaver	1181	30	1.36	Acres Austin Tp. Highland Tp.
17560 Jan. 18, 1983	"	Elaine H.	Larry J.		Maurice B. Henson	1181	34	0.99	Acres Mt. Lebanon Church Rd. Ave) Fair Heights
17683 Jan. 19, 1983	"	Companies			Jack R. Whitted as trustee	1181	87		Lot 15 Fairview Ave. (Landwood)
17721 Jan. 19, 1983	"			Steele Bldrs.	Robert W. Stephens	1181	107		Lot 9 Canecreek Forest Hgts.
17982 Jan. 24, 1983	"	David B.	Mary E.		Charles S. Mc Cuen et al	1181	268		Lot 43 Oakleaf Dr. Edwards
18754 Feb. 1, 1983	"	Dorothy F.	Tuten		Phyllis Crosby Smallwood	1181	673	5	Acres Dunklin Tp.

over

INDIRECT or GRANTEE Index to Deeds — Greenville County, S. C.

KEYS PRINTING CO., GREENVILLE, S. C.

Open at Proper Tab according to First Letter or Letters of Name and refer to Buff Sub-Index sheet for page reference.

()

FILE NUMBER DATE OF RECORD	GRANTEES FAMILY NAMES	GIVEN NAMES ABCDEFGHIJ	GIVEN NAMES KLMNO	GIVEN NAMES PQRSTUVWXYZ	GRANTORS	BOOK	PAGE	No. of Acres	BRIEF DESCRIPTION, LOCATION, ETC. (Not Warranted)
18932 Feb. 1, 1983	Smith			<i>ital</i> Kenneth L. Jr.	Clifton L. Lister	1181	731		Lot 4 Colony Rd. "Colony Sub" Phase II S'heal Tp.
"	"			<i>ital</i> Nancy B.	" " "	1181	731		
18937 Feb. 1, 1983	"			<i>ital</i> Kathryn L. Robert L.	Warren C. Stone,	1181	742		Horiz. Pty. Reg. Unit 18-A Willaire Mury Saka
19076 Feb. 2, 1983	<i>cancelled</i> <i>Domine & Kimberly</i> <i>enc</i>	6-20-94 142956		<i>ital</i> Irene S.	Wilbur Lee Smith	1181	981		General Power of Attorney
19161 Feb. 3, 1983	"			<i>ital</i> Mamie Lee	Wayne L. Bennifield	1181	987		Pt. Lot 11 Chick Spg. Tp.
19205 Feb. 3, 1983	"			<i>ital</i> Ray J.	<i>ital</i> Kenneth R. Prewitt,	1182	12		Reg. Unit 53 The Highlands Horiz. Prop. Alley, Green
19479 Feb. 7, 1983	"	<i>ital</i> Andera P.			McClimon & Hill, Inc.	1182	201		Lots 7, 8 + pt. lot 9 Mc Kissick Reg.
19713 Feb. 9, 1983	"	Anderson Jones, Jr.			<i>A Mass Business Trust</i> U. L. Shultz	1182	299		Unit 105 Riverbend Horiz. Prop.
19896 Feb. 11, 1983	"	<i>+</i>		<i>Inc</i> Steele Bldrs	Gulf Oil Corporation	1182	422		3 Tracts Sweetbriar Rd.
19895 Feb. 11, 1983	"	<i>+</i>		<i>a.s.c. Corp. Inc.</i> Steele Bldrs.	Gulf Oil Corporation	1182	425		Lot Pleasantburg Dr. North +
19902 Feb. 11, 1983	"	<i>+</i>		<i>Inc.</i> Steele Bldrs.	Robert W. Stephens, as Tr.	1182	427		Lot 1 Canecreek Subd
20657 Feb. 21, 1983	"	<i>ital</i> Eus A. Joe K.			Birdie Jones Keller	1182	848		Int. Lot Chick Spg. Tp.
"	"	<i>ital</i> Dortcha F. Jr.			" " "	1182	848		
"	"	<i>ital</i> Dan L.			" " "	1182	848		
20848 Feb. 23, 1983	"	<i>+</i> Carroll J. Jeanette B.			Amy B. Quinn	1182	978		4973" Lot 8 Glenhaven Court "Barbary
20928 Feb. 23, 1983	"	<i>+</i> Donna N. Mark J.			<i>ital</i> Mae Belle Esco Fant,	1182	984		Sec. I Lot 25 Old Salem Ave. Deerfield

INDIRECT or GRANTEE Index to Deeds — Greenville County, S. C.

KEYS PRINTING CO., GREENVILLE, S. C.

Open at Proper Tab according to First Letter or Letters of Name and refer to Buff Sub-Index sheet for page reference.

FILE NUMBER DATE OF RECORD	GRANTEES FAMILY NAMES	GIVEN NAMES ABCDEFGHIJ	GIVEN NAMES IJKLMNOP	GIVEN NAMES QRSTUVWXYZ	GRANTORS	BOOK	PAGE	No. of Acres	BRIEF DESCRIPTION, LOCATION, ETC. (Not Warranted)
21082 Feb. 24, 1983	Smith	Dee Co. Inc.			The Vista Co. Inc.	1183	162		Also: Int. Lot 56 Brookfield West Sec. II Int. Lot 18 Brookfield West Sec. I
21181 Jul. 25, 1983	"				Lytle J. R. Franklin Smith	1183	214	4.7	Acres Anderson Ridge Rd
21223 Jul 25, 1983	"				Nancy A. et al Sandra F. Turner	1183	228		Lot 61 Westminster Valley Sec II
21354 Feb. 28, 1983	"				Wilma W. Herbert E. Rudd	1183	296		Int. Lot 9 + Pt. Lot 8
21770 Mar. 2, 1983	"				William C. Donald F. Waggoner	1183	505	3.00	Acres Batesville Rd. Butler Tp.
21857 Mar. 3, 1983	"				Stule Bldrs, Robert W. Stephens Jr. Church	1183	584		Lot 10 Cane Creek
22066 Mar. 4, 1983	"				John Mark et al Bethel United Methodist	1183	794		Right of Way
22067 Mar. 4, 1983	"				John Mark et al James Herbert Fonsille	1183	799		Right of Way
21939 Mar. 4, 1983	"	Calvin L.			Seleatene H. Denny	1183	658		Lot 23 Weehawken Cr. Weehawken Mill
"	"	Alzine H.			" " "	1183	658		
22279 Mar. 7, 1983	"				Janice P. et Michael William Sandra J. Turner	1183	864		Dr. Dalgern Sec. 2 Lot 47 Cr. Holland Rd. + Dalgern Philly
22432 Mar. 8, 1983	"	Dee A.			Loyd G. Boyer	1184	15		Int. Lot 5 Brookfield West Brookfield West Sec. I
22429 Mar. 8, 1983	"	Dee Co. Inc.			The Vista Co. Inc. A.S.C. Pen PB.	1184	16		Int. Lots 22, 24, 25, 26 + 68 Place Sec. 15
22947 Mar. 14, 1983	"	Dee Co. Inc.			Julian Road Developers,	1184	291		Lot 360 Rosebud Ct. Devenger Mt. Dr. Canabrake Ph. 3
22912 Mar. 14, 1983	"				Melvin H. Paula J. Gatewood Builders, Inc.	1184	339		Lot 296 Cr. Swamp Fox Tr. + Kings
23281 Mar 16, 1983	"	Nanny A.			Lisa Ann Watson	1184	459		Land Contract . 86 Acres

INDIRECT or GRANTEE Index to Deeds — Greenville County, S. C.

KEYS PRINTING CO., GREENVILLE, S. C.

Open at Proper Tab according to First Letter or Letters of Name and refer to Buff Sub-Index sheet for page reference.

FILE NUMBER DATE OF RECORD	GRANTEES FAMILY NAMES	GIVEN NAMES ABCDEFGHIJ	GIVEN NAMES KLMNO	GIVEN NAMES PQRSTUVWXYZ	GRANTORS	BOOK	PAGE	No. of Acres	BRIEF DESCRIPTION, LOCATION, ETC. (Not Warranted)
23266 Mar. 16, 1983	Smith			Alders, Inc. Steele	Dak Trust	1184	489		Lot 7 Pine Brook Forest
23313 Mar. 16, 1983	"			Steven et al William	Janie Bell Fields	1184	515	2	Acres. Also Int in Easement
"	"			a. Fields, et al Shearlyn	" " "	1184	515		
23461 Mar. 17, 1983	"	George	Jo Anne		Thomas W. Miller, Jr.	1184	590		Pleasant Valley Lot 25 Pleasant Ridge Ave West. See Deed Bk 1145 Pg. 567
24061 Mar. 23, 1983	"	Dee Co. Inc.				1184	944		Waiver of Restrictions Lot 31 Brookfield
24425 Mar. 28, 1983	"	Hyzzier Lee,			B. Nicholas Judge Court of Common Pleas. & Will Co. S.C. E. L. Lynch, By Judge Francis	1185	113		Cancellation of Deed by Court order # 81-CP-23-3173. For any Deed see Deed Bk 1142 Pg. 323
"	"	"	"	"	" " " " a s.c. Pts.	1185	113		
24822 Mar. 30, 1983	"	Dee A.			Creative Investors	1185	260		Assignment of Contract
24811 Mar. 30, 1983	"	Dee A.			Creative Investors, a Pts.	1185	268		8 Parcels
24992 Mar. 31, 1983	"			Sandra G.	Nathaniel D. Looper	1185	370		Pt. Lot 39 Sec. 5 Mauldin
25189 Apr. 1, 1983	"	Brenda P.		Wesley L.	Danco Inc.	1185	487		Lot 11 Hamby Rd. Forrester Woods
25205 Apr. 1, 1983	"		Opal J.	Ray B	W. H. Wigginton et al a B.C. Pts.	1185	506		Strip of Lot 2 Sulphur Springs Rd. Estate Sec. 2
25308 Apr. 4, 1983	"	Dee A.			Creative Investors, as Tr.	1185	595		Lot 196 Wolseley Rd. Del Norte
25460 Apr. 5, 1983	"	Dee Co., Inc.			Ward D. Stone, et al	1185	681		Lots Craftstone Acres, Reserved Easement
25465 Apr. 6, 1983	"	Diane Land			Edgar E. Land, et al	1185	806		Lot #
26134 Apr. 8, 1983	"	Hildegard L.			James L. Smith	1186	110		Durable Power of Attorney

INDIRECT or GRANTEE Index to Deeds — Greenville County, S. C.

KEYS PRINTING CO., GREENVILLE, S. C.

Open at Proper Tab according to First Letter or Letters of Name and refer to Buff Sub-Index sheet for page reference.

FILE NUMBER DATE OF RECORD	GRANTEES FAMILY NAMES	GIVEN NAMES ABCDEFGHIJ	GIVEN NAMES JKLMNO	GIVEN NAMES PQRSTUVWXYZ	GRANTORS	BOOK	PAGE	No. of Acres	BRIEF DESCRIPTION, LOCATION, ETC. (Not Warranted)
26185 Apr. 11, 1983	Smith		John M.		Asheton, a Gen Pts.	1186	151		Sheet 1 + 2 Lot 52 Asheton Butler Tp.
26516 Apr. 13, 1983	"			Patricia Ann Ine.	Lucius Lee Smith, Jr.	1186	304		Int. 2.0 Acres Miller Rd.
26588 Apr. 13, 1983	"			Steele Bldrs,	Oak Trust	1186	328		Forest Lots 23, 24 + 146 Pine Brook Hills Chick Spg. Tp.
26705 Apr. 14, 1983	"		Mildred K.		Donald N. Smith	1186	389		Lot 23 Blue Ridge Dr. Burgess
26827 Apr. 15, 1983	"	Fred			Melvin Coker	1186	448	2	Acc. Benny Rd.
28220 Apr. 28, 1983	"		Letha K.	Jerry William Ine.	Robert S. Jones, et al	1187	215		Hills" Lots 38 + 39 Laurel Dr. "Laurel"
29390 May 6, 1983	"			Steele Bldrs,	Robert W. Stephens, Jr.	1187	858		Lot 11 Cane Creek
29476 May 9, 1983	"	Genevieve Phillips			Joint Venture, Ine et al	1187	893		lot 53 Edwards Joint Sec V
29655 May 10, 1983	"	Carolyn		Wade Douda	Thomas Jack Morton et al	1187	975	5.3	Acres Lee Road
29801 May 11, 1983	"		Nancy J.		Laura A. Joseph	1188	40		G'ville Tp. for Div. see sub ch. 1150 pp. 324 Lot 14 Hampton Ave. Extra City View.
30086 May 12, 1983	"	Bernie O. et al		Darland, et al	James Riddle, et al	1188	181		Lot 74 Dampwood Dr. Oakrest Sec
31080 May 23, 1983	"			Rachel Annette	Oran M. Howard, et al	1188	665		pt 30.95 ac ^{front} Mt. Lebanon Rd.
31229 May 24, 1983	"		James Robert		Zell Alexander Ellison or Jr.	1188	748		Lot 12
31673 May 26, 1983	"			Steele	Robert W. Stephens Jr	1188	958		Lot 2 Cane Creek
31777 May 27, 1983	"			Yvette W.	James Andrew Zeyl	1189	6		Forest Lot 203 Nottingham Rd. "Sherwood"
32080 May 30, 1983	"	Clemmon N.			Better R. O'Neill, Jr.	1189	136		Lot Augusta Rd.

INDIRECT or GRANTEE Index to Deeds — Greenville County, S. C.

KEYS PRINTING CO., GREENVILLE, S. C.

Open at Proper Tab according to First Letter or Letters of Name and refer to Buff Sub-Index sheet for page reference.

()

FILE NUMBER DATE OF RECORD	GRANTEES FAMILY NAMES	GIVEN NAMES ABCDEFGHIJ	GIVEN NAMES JKLMNOPQ	GIVEN NAMES RSTUVWXYZ	GRANTORS	BOOK	PAGE	No. of Acres	BRIEF DESCRIPTION, LOCATION, ETC. (Not Warranted)
32247 May 31, 1983 32326	Smith		John Loun	(Mrs) Patricia J.		1189	266		Agreement Holly Springs Mauldin
June 1, 1983 32519	"	Helen C. +	Joseph D.	etc	Dwight A. Pyne et al	1189	291		Lot 74 Holly Lane Sec. 2
June 2, 1983 32702	"			Dorothy Jones	Estley et. Shaver	1189	437		Lot Sceptatown Rd. Austin Tp
June 3, 1983 32911	"		Mary L.		Julian Cruz Gonzalez et al	1189	592		Lot 29 Palmetto Downs Sec II
June 6, 1983 33063	"	Ben Marvin Jr.			Deborah Denise Smith	1189	746		Lot 4 Babb St Ft. Jno Fairview
June 7, 1983 33062	"	Frank H. Jr.			Louie J. Smith	1189	813	2.00	Acres Hwy 418 Fairview
June 7, 1983 33060	"	Frank H. Jr.			Louie J. Smith	1189	814	1.854	Ac. Dempsters Rd Fair-
June 7, 1983 33260	"	C. Wade			Louie J. Smith	1189	816	1.144	Ac. Fairview Tp.
June 8, 1983 33330	"	Donnie S. Henderson et al	Ward J.	#5594 / Wood Bl 14 / 8 P 5 4 9 7 / 11-20-90	Clinton Jones Smith	1189	893		Power of attorney
June 9, 1983 33673	"	Clara C +	Loyal H		Oliver Thomas King, et al	1189	923		Lot 170 Piedmont Estates
June 13, 1983 33612	"			Steele Builders Inc.	Robert W. Stephens, et al	1190	86		Lot 3 Camerach
June 13, 1983 34046	"			Steele Builders, Inc.	F. N. Dilligian et al	1190	85	1	Park Place BIK K
June 15, 1983 34236	"	Alice B. +		Robert W.	Lenard C. Sorenson et al	1190	303		Lots 6 + 8 Conyers St (Third Cor)
June 16, 1983 34087	"		Joe K., Jr.		John Smith Bailey et al	1190	597		Lot 4 S. Highway 29 Drive Chick Sp. Tp.
June 16, 1983	"	Dary R. et al			Thomas L. Smith et al	1190	332		Lot 74 Unsettled Sec. 2 Sville also
"	"	Dwendolyn C. et al			" "	1190	332		Lot 88 Dronfield Ct. Buxton

INDIRECT or GRANTEE Index to Deeds — Greenville County, S. C.

KEYS PRINTING CO., GREENVILLE, S. C.

Open at Proper Tab according to First Letter or Letters of Name and refer to Buff Sub-Index sheet for page reference.

FILE NUMBER DATE OF RECORD	GRANTEES FAMILY NAMES	GIVEN NAMES ABCDEFGHIJ	GIVEN NAMES KLMNO	GIVEN NAMES PQRSTUVWXYZ	GRANTORS	BOOK	PAGE	No. of Acres	BRIEF DESCRIPTION, LOCATION, ETC. (Not Warranted)
34083 June 16, 1983	Smith	Barbara B.		Thomas L.	Colman & Darby Builders, Inc.	1190	333		Noviz Prop. Reg. Unit 8-C Sugar Creek Villas
34237 June 16, 1983	"	et al	Joe K. Jr.		John Smith Bailey	1190	595	81	Acres Fairview Tp.
34144 June 16, 1983	"	Hubert M.			Ruth C. Bryson	1190	555	1.57	Acre Darby Rd. O'Neal Tp.
"	"	Betty et al			" "	1190	555		
34514 June 20, 1983	"		John L.		Billy C. Hawkins	1190	758		Acres Bates Tp. Int Lot 1 Lake Rd (Loop Rd) Linda
34657 June 21, 1983	He	Companies & Pts.			Julian Road Developers et al	1190	857		Lot 338 Deverux Place, Sec 13
34958 June 23, 1983	"		Martha B. Robert L. New Sloan Cornes et al		Jackson W. Burnett	1191	17		Sec A Lot 27 Pimlico Rd. Gower Estates
35176 June 24, 1983	"		Susan Carol Inc.		Ray Berry as Trustee	1191	87		pt Lot 40 Davis St.
35164 June 24, 1983	"			Steele Builders	Robert W. Stephens	1191	93		Lot 12 Canecreek Paris Intn. Tp.
35343 June 27, 1983	"			Van H.	Fannie Bell Smith et al	1191	196		Int. 40 Acres Hunts Bridge Rd. Souci Heights
35342 June 27, 1983	"			Van H.	Myra Hawkins Phillips	1191	194		Lot 107 Merrilat Ave. Sans
35469 June 27, 1983	"		Millage L.		General Painting Company, Inc.	1191	247		Int. 22 Acres Tripp Rd. Montclair Sec. 3 Maudin
35737 June 29, 1983	"	et al Dennis W.			L. H. Brock et al	1191	360		Lot 155 Bethel Drive
1445 July 14, 1983	"		Douglas et al		Viola Daniel	1192	314	}	Lot 9 Beechcroft way Windsor Lake Sec 2
"	"		Michael Soull		" "	1192	314		
1552 July 14, 1983	"		Janet, et al Joyce W + S. Arthur		Mathie Lou W. Kellett	1192	352		Parcel Pleasantburg Dr.

INDIRECT or GRANTEE Index to Deeds — Greenville County, S. C.

KEYS PRINTING CO., GREENVILLE, S. C.

☞ Open at Proper Tab according to First Letter or Letters of Name and refer to Buff Sub-Index sheet for page reference.

()

FILE NUMBER DATE OF RECORD	GRANTEES FAMILY NAMES	GIVEN NAMES ABCDEFGHIJ	GIVEN NAMES KLMNO	GIVEN NAMES PQRSTUVWXYZ	GRANTORS	BOOK	PAGE	No. of Acres	BRIEF DESCRIPTION, LOCATION, ETC. (Not Warranted)
1449 July 14, 1983	Smith	Hollis E. et al			James G. Austin et al	1192	311	}	Lot 120 Berea Forest Circle Berea Forest Sec II
" " 1594 July 15, 1983	"	Carolyn A. et al			" "	1192	311		
2301 July 21, 1983	"	Donna R.			Daniel Hugh Smith	1192	464		General & Durable Power of attorney
2770 July 25, 1983	"	Charles Wade + Irene	W.		Charles Everett Smith, et al	1192	759	}	1.0 Acres, Semperton Road
" " 2803 July 26, 1983	"	Marion A. et al			Madge Smith,	1193	35		
" " 3079 July 28, 1983	"	Jean E. et al			" "	1193	35	}	0.33 ac. Belham Rd
" " 3300 July 29, 1983	"			Philip H.	Aussell P. Lindsey	1193	57		
" " 3335 July 29, 1983	"			Roy A.	Debbie Dolley	1193	189	2.0	Acres Shipman Rd Bates Sp.
" " 3740 Aug 1, 1983	"			Reggie C. et al	Danco, Inc. Contractors, Inc.	1193	297		Lot 113 Forester Woods, Sec. 5
" " 3633 Aug 1, 1983	"	Deborah H.		Susan E.	Davis Mechanical	1193	348		Lot 30 "Mt Creek Pt 2" Springs Sec. I
" " 3977 Aug 3, 1983	"			Randy H. Inc.	Robert E. Poole, et al	1193	550		Lot 33 Brookbend Ct. Holly
" " 4005 Aug 3, 1983	"	Swright H. +		Steele Builders	J. H. Gillespie	1193	532	1	Acres
" " 4118 Aug 4, 1983	"	Donna W. + Joe J.		Rita H.	Robert R. Brickeridge, et al	1193	696		Lot 8 Isbell Ct., Isbell Hgts. Sp.
" " 4566 Aug 8, 1983	"	Lester B.		Builders Inc. Steele	Ernestine H. Sparks	1193	725	1.426	Acres Buckhorn Road Fair Mtn. for orig. see deed Book 670 pg. 333
					William R. Johnson, et al	1193	781		Lot 14, 15 Norwood St. Norwood Hgts.
					Gertrude Newman	1193	982		Lot B & C

INDIRECT or GRANTEE Index to Deeds — Greenville County, S. C.

KEYS PRINTING CO., GREENVILLE, S. C.

Open at Proper Tab according to First Letter or Letters of Name and refer to Buff Sub-Index sheet for page reference.

FILE NUMBER DATE OF RECORD	GRANTEES FAMILY NAMES	GIVEN NAMES ABCDEFGHIJ	GIVEN NAMES JKLMNOPQ	GIVEN NAMES RSTUVWXYZ	GRANTORS	BOOK	PAGE	No. of Acres	BRIEF DESCRIPTION, LOCATION, ETC. (Not Warranted)
4565 Aug. 8, 1983	Smith			<i>Bldg. Inc.</i> <i>Steele</i>	Walter J. Jam.	1193	995		Lot A
4898 Aug. 10, 1983	"	Glorida B	J. Reynolds		Shelma W. Garrett	1194	202	3.05	Ac. Sharon Dr. O'Neal Sp.
5293 Aug 15, 1983	"		Michael J. et al		The Justice Corp	1194	454		lot no 1 - W woodwind down house
"	"		Kathy K. et al		" "	1194	454		Phase II
5600 Aug 17, 1983	"	Allen D	Mary A		Robert E. Hines <i>Devap.</i>	1194	554		lot 18, Stone Lake Heights, Sec 4
5607 Aug 17, 1983	"		Margaret A.		Sec of Housing + Urban	1194	556		lot 22 Elizabeth Heights (Ave) Augusta Road Ranches near Porters
6013 Aug 19, 1983	"	pts Co. a Gen			C. Deloyd Saly et al	1194	730		lot 94 Rice St (Formerly Augusta)
6028 Aug 19, 1983	"	C. M.			Richard D. Pinckney	1194	795		Tracts 2+3 Jones Mill Rd Mill Estates
6347 Aug 23, 1983	"			<i>Bldg. Inc.</i> <i>Steele</i>	Phyllis P. Hudson <i>et al</i>	1194	908		lot 18 Quail Hills Dr. Quail
6909 Aug 29, 1983	Smith	Darrell E.	+ Rebecca E.		Clifford C. Jones, Jr.	1195	206		Lot 3 N. Franklin Rd. maple St Westview Heights
6994 Aug 29, 1983	Smith	Carmella Lee	+ William H.		Alford Frank Childress <i>et al</i>	1195	277		Lot 73 Wilburn Ave. (Formerly)
8976 Aug 29, 1983	Smith		Lewis J. et al		Ronald E. Collins	1195	285		Lot 273 Ellesmere Dr. Del Norte Ests. Sec. II
"	"		Laura M. et al		" " "	1195	285		
6966 Aug 29, 1983	Smith	Alvin E. Jr.			Patrick A. Brockman	1195	254	1.67	Acres Hwy. 253 O'Neal Sp Just up miles lot 104 Hickory Lane
7538 Aug 31, 1983	"			<i>Eugene</i> <i>Samuel</i>	Betty L. Smith	1195	507		Int lot 61 N. Golden Strip. Eastside
7680 Sept 2, 1983	Smith			<i>Paul L.</i>	Lillie Mae Smith	1195	604		Lot 33 Reeves Dr. Austin Sp.

INDIRECT or GRANTEE Index to Deeds — Greenville County, S. C.

KEYS PRINTING CO., GREENVILLE, S. C.

Open at Proper Tab according to First Letter or Letters of Name and refer to Buff Sub-Index sheet for page reference.

()

FILE NUMBER DATE OF RECORD	GRANTEES FAMILY NAMES	GIVEN NAMES ABCDEFGHIJ	GIVEN NAMES KLMNO	GIVEN NAMES PQRSTUVWXYZ	GRANTORS	BOOK	PAGE	No. of Acres	BRIEF DESCRIPTION, LOCATION, ETC. (Not Warranted)
7646 Sept 2, 1983	Smith		Mary M.	Dimotkyl	David E. Robinson ^{etc}	1195	724		Gardens Sec 3 Lot 122 Wabury Dr. Wade Hampton
7775 Sept. 6, 1983	"			Paul Vernon ^{etal}	N. J. Morgan. ^{etal}	1195	810		Lot 70 Wynette Estate
"	"			Sandy Sue	"	1195	810		
7774 Sept 6, 1983	"	Brenda C.			William Lee Smith, Jr.	1195	811		
8118 Sept 8, 1983	"			Robert W. ^{etc}	Richard E. Carson ^{Dr.}	1195	966		Sec II Grant 2p. Int. lot 11 Uncler Dr. Sherman Park Cancellation of Bond for Title, Lot 22, Sumner St. "Riverdale", In orig See Map Bk 1163 pg 443 Also R/W Also Int. W/ff pt Lot 142 Lake Lanier Classy Mt. 2p. Attorney Revocation + Cancellation of Power
"	"			Sharon K.	"	1195	966		
8271 Sept 9, 1983	"		John M.		Nona Arledge Mills	1196	42		
8480 Sept 12, 1983	"	Bernie Elizabeth			Thomas A. Smith	1195	911		
8440 Sept 12, 1983	"			Steel Bldg	W. R. Martin Corp	1196	108		Lot 19 Oak Crest Ct. "Oak Crest"
8498 Sept 12, 1983	"		Michael G.	etc	Ralph Bailey etc	1196	169	2.63	ac. Lot 3+4 Line
8618 Sept 13, 1983	"		Dee Co. ^{Inc.}	Brookfield	Brookfield East Sec I a S.C. Pts	1196	226		Warning of Violation of Side Setback
8516 Sept 13, 1983	"	Companies			Julian Road Developers	1196	181		Lot 342 Weaver Place Sec 13 Sec. III Simpsonville
8982 Sept 16, 1983	"		Joe K. Sr.		Helen E. Hendershot	1196	389		Lot 130 Poinsettia Dr. Poinsettia Gardens Circle"
9006 Sept 16, 1983	"	Eloise Beeks			Michael David Smith	1196	403		Lot 24 N. Garden Cr. "Narch
9022 Sept 16, 1983	"			Builders Inc. + Steele	Julius D. Green Jr.	1196	424		Lot Scuffletown Rd Butler Jr.
9308 Sept 19, 1983	"		Surman L.		Clara Smith	1196	606		Lot 76

INDIRECT or GRANTEE Index to Deeds — Greenville County, S. C.

KEYS PRINTING CO., GREENVILLE, S. C.

Open at Proper Tab according to First Letter or Letters of Name and refer to Buff Sub-Index sheet for page reference.

FILE NUMBER DATE OF RECORD	GRANTEES FAMILY NAMES	GIVEN NAMES ABCDEFGH	GIVEN NAMES IJKLMNO	GIVEN NAMES PQRSTUVWXYZ	GRANTORS	BOOK	PAGE	No. of Acres	BRIEF DESCRIPTION, LOCATION, ETC. (Not Warranted)
10168 Sept 27, 1983	Smith			etal Timothy D.	etal Lowell E. Holt	1197	167	} 9 acs also: R/W	
" "	"			etal Teresa A.	" " "	1197	167		
10204 Sept 27, 1983	"			etal Robert A.	etal John B. McKelvey	1197	168	} Lot 380 Deverger Place Sec 15	
" "	"			etal N. Theresa	" " "	1197	168		
10438 Sept 29, 1983	"		Jr. Lester Leigh	etal Katherine Louise Smith	etal Katherine Louise Smith	1197	317	} Durable power attorney	
110109 Oct 3, 1983	"		etal James M.	etal James Dale Turner	etal James Dale Turner	1197	586		} Lot 8 Bethel Rd. Forest Trail, Mauldin
" "	"		etal James C.	" " "	" " "	1197	586		
11657 Oct 7, 1983	"	Bobbie Ray			Jack R. Smith	1198	92	1.25 ac. River Rd also R/W	
11546 Oct 7, 1983	"			etal Mattie Wilcox Bell	C. J. Bull	1198	74	Lot Hampton Ave. also: Lot	
11797 Oct 10, 1983	"	Dee A.			Harley Moore etal	1198	156	Lot 3	
11828 Oct 10, 1983	"	Erby T. etal			Jerry L. Jenkins etal	1198	175	} Lot #94 Poinsettia Sec III Simpsonville	
" "	"	Ann C. etal			" " " "	1198	175		
11847 Oct 11, 1983	"	Michelle Anna			State Capital Ins. Co.	1198	220	Lot	
12298 Oct 13, 1983	"			etal Steele Builders Inc.	Summerplace Ltd. Pts.	1198	495	Lot 35 Summerplace	
12300 Oct 13, 1983	"			etal Steele Builders Inc.	Ronald Jordan Inc.	1198	496	"Quincy Acres" Sec 1 Lot 1 Quincy Dr. Brushy Creek Rd.	
12907 Oct 19, 1983	"	Deborah B.	+	Robert C.	Louise T. Brown	1198	832	acs. Sec. 31 Lot 195 Hartsville St. Orchard	

INDIRECT or GRANTEE Index to Deeds — Greenville County, S. C.

KEYS PRINTING CO., GREENVILLE, S. C.

Open at Proper Tab according to First Letter or Letters of Name and refer to Buff Sub-Index sheet for page reference.

()

FILE NUMBER DATE OF RECORD	GRANTEES FAMILY NAMES	GIVEN NAMES ABCDEFGH	GIVEN NAMES IJKLMNO	GIVEN NAMES PQRSTUVWXYZ	GRANTORS	BOOK	PAGE	No. of Acres	BRIEF DESCRIPTION, LOCATION, ETC. (Not Warranted)
13123 Oct 21, 1983	Smith			Regina D.	Lewis L. Gilstrap	1198	989		Pt. Lot 31, Boyfs Drive
13523 Oct 25, 1983	"	Edwin E.			Walter M. Smith Sr.	1199	212		Int. 0.928 acres Co + Hwy 291
14668 Oct 31, 1983	"		Juanita		Robin Smith Highly	1199	571		Int. Pt. lot 53 Cr 11. Garden
14734 Nov 3, 1983	"	Donald Edward	James	Peales et al	Marie Beavers Smith Rphertson	1199	894		Int 5.76 Ac (Tract 2) Keith Dr, North Parker Road
14902 Nov 4, 1983	"		Kinda Jean	Hudson et al	Venice Hudson	1200	33		Tract 3 = 3.03 acres, also 2 lots
14972 Nov 7, 1983	"	See A.		William E. Builders, Inc.	Devergen Pointe Co. Brunville Inc.	1200	37		Certificate of Authority
15188 Nov 8, 1983	"			+ Steele	Palmetto Builders of a s.c. pta	1200	169		Lot 25 Quincy Acres Sec 2
15475 Nov 11, 1983	"		Kenneth L.	et al Builders Inc.	Devergen Pointe Co.	1200	311		Lot 77 Devergen Pointe Sec 1 Drive
15661 Nov 14, 1983	"			+ Steele	Thelma H. Shaw et al	1200	395	10.952	Acres, Brushy Creek Rd + Angie
16205 Nov 17, 1983	"		Joyce R.		Kristy S. Patterson et al S.C. pta	1200	764		Int lot Poor House Rd.
16509 Nov 21, 1983	"			William E.	Devergen Pointe Co. AKA Ellen Mae Oliver	1200	934		Lot 79 Devergen Pointe Sec I
16990 Nov 28, 1983	"		James D.	et al	Ellen Mae Oliver	1201	357		Lot Laurens Rd.
" "	"		Marian J.	et al	" " "	1201	357		
17020 Nov 28, 1983	"			Regina D.	Lewis L. Gilstrap	1201	319		also easement Pt. Tract 31 also lot Edgemont Rd.
17396 Nov 30, 1983	"		J. D.		Frank W. Pruitt	1201	515		J.W. Poe mfg. Co. Sec 1 Lot 17 "D" St. Village Houses,

INDIRECT or GRANTEE Index to Deeds — Greenville County, S. C.

KEYS PRINTING CO., GREENVILLE, S. C.

☞ Open at Proper Tab according to First Letter or Letters of Name and refer to Buff Sub-Index sheet for page reference.

FILE NUMBER DATE OF RECORD	GRANTEES FAMILY NAMES	GIVEN NAMES ABCDEFGHIJ	GIVEN NAMES JKLMNO	GIVEN NAMES PQRSTUVWXYZ	GRANTORS	BOOK	PAGE	No. of Acres	BRIEF DESCRIPTION, LOCATION, ETC. (Not Warranted)
17748 Dec 2, 1983	Smith	David A.	etal		Hugh S. Bratcher	1201	852	}	Agreement
" "	"	Arak S.	etal		" " "	1201	852		
17774 Dec 2, 1983	"			Builders, Inc. + Steele	J. A. Davis	1201	777	6.47	gway ingress & egress Acres. Angie Dr. also int in right rd. Chick Lays, Jr
18178 Dec 7, 1983	"		Marilyn B.		William Hensel Smith	1202	46		Int. Lots 7 & 8 Wayman Smith
18379 Dec 8, 1983	"	Barbara S.	+	Thomas W.	American Fed. Bank SSB.	1202	140		Lot 36, Oak Hollow Sec II
18735 Dec 12, 1983	"	Carl L.			Lucille New Ritter etal	1202	331		Acres Lot 1 Perry Rd Sans Souci
19186 Dec 15, 1983	"			Builders, Inc. + Steele	Edward T. Cunningham	1202	572	16.33	Acres. Woodharbor
19362 Dec 19, 1983	"	Charles H.			Rice Corp.	1202	674		Sec I Lot 66, Look-up Forest
19725 Dec 21, 1983	"	↓ Banks Jr.			Beatrice C. Coleman etal	1203	50		Trust Agreement Pt II Sec I
20000 Dec 23, 1983	"			Owens Patricia Ltd.	Westminster Co. Inc. a & c. Pts.	1203	167		Unit 10 - E Wendwood Towne Sec. 15
20742 Jan 3, 1984	"			William E.	Julian Road Developers,	1203	641		Lot 359, Devenger Place
21011 Jan 5, 1984	She	a ben Pts. Companies			The Vista Co. Inc. etal	1203	823		Lot 129 Brookfield East, Sec 1
21010 Jan 5, 1984	She	a & c. Pts. Companies			a & c. Pts. Devenger Pointe Co	1203	824		Lot 76 Devenger Pointe, Sec 1
21297 Jan 6, 1984	"			Stute Pts	Russaton Place	1	480		Greenville County Dedication of Road + Street to
21217 Jan 6, 1984	"	Clemmon N.			Warren A. Van Riper	1203	914		Lot Pendleton St.
21270 Jan 6, 1984	"	Clemmon N.			Warren A. Van Riper	1203	936		Parcel "A" Paris Mt. Rd.

INDIRECT or GRANTEE Index to Deeds — Greenville County, S. C.

() Open at Proper Tab according to First Letter or Letters of Name and refer to Buff Sub-Index sheet for page reference. ()

FILE NUMBER DATE OF RECORD	GRANTEES FAMILY NAMES	GIVEN NAMES ABCDEFGHIJ	GIVEN NAMES KLMNO	GIVEN NAMES PQRSTUVWXYZ	GRANTORS	BOOK	PAGE	No. of Acres	BRIEF DESCRIPTION, LOCATION, ETC. (Not Warranted)
21330 Jan 9 1984	Smith				3KA Curtis C. Evans Sterling W. Curtis C. Smith	1203	976		Chanticleer Sec 11 Int lot 112 Bartram, Brone
213121 Jan 9 1984	"	Gale C. + Larry	Clark		John C. Kifer et al	1203	981		Green sec 2 Lot 83 Abingdon Way Wellington
22042 Jan 16 1984	The				et al The Vista Co. Inc.	1204	458		Lot 167 Brookfield East Sec 1
223109 Jan 18 1984	"	Charles L. + Linda K.			D. Harold Smith	1204	628	5.93	acres
22557 Jan 20 1984	"			Joseph H. et al	Janice Lynn Bowers	1204	811	.80	acres State Park Rd.
" "	"			Janet L. et al	" " "	1204	811		
22677 Jan 20 1984	"			Donnie Mae	Loretta Smith et al	1204	892		Chick Spg. Sp. Int. Lot Lincoln School Cr.
22764 Jan 23 1984	"			et al Stephen M.	Ralph W. Pope et al	1204	950		Partnership Agreement Furman Berhase
22858 Jan 24 1984	"	Lure Lee	Williams		Jerome T. Jay, Jr.	1204	969		Lot 7 Furman Hall Rd.
23126 Jan 26 1984	"			Gordon Robert	Gordon L. Smith	1205	208		Sp. Sp. and also lot Lots 5, 6, 14 + 50, 3 + 4 lot Chick
23127 Jan 26 1984	"			Gordon Robert	Gordon L. Smith	1205	209	7	Maple St. Chick Spg. Sp. Acc. Mitchell Dr. also lot 1
23311 Jan 27 1984	"			Regina G.	Levin L. Bilstrap	1205	317		Lot 3 Maco Terrace
23425 Jan 30 1984	"	Charles	Oliver Jr.		Judy K. Smith	1205	363		Asp. lot 3/4 ac. Highland Sp. Int. Lot Guy Factory Rd. Highland Sp.
23875 Feb 2 1984	"	Helen B. + Lee E.			W.W. Wilkins	1205	606		Parti Lot 20 Washington Ave. Sea
24042 Feb 3 1984	"			Marie Weisner Terri et al	Estley H. Shaner	1205	792	0.58	ac. also 0.14 acre, Austin Sp.
" "	"			James et al Timothy	" " "	1205	792		

INDIRECT or GRANTEE Index to Deeds — Greenville County, S. C.

() Open at Proper Tab according to First Letter or Letters of Name and refer to Buff Sub-Index sheet for page reference. ()

FILE NUMBER DATE OF RECORD	GRANTEES FAMILY NAMES	GIVEN NAMES ABCDEFGHIJ	GIVEN NAMES KLMNOPQ	GIVEN NAMES RSTUVWXYZ	GRANTORS	BOOK	PAGE	No. of Acres	BRIEF DESCRIPTION, LOCATION, ETC. (Not Warranted)
24239 Feb. 6, 1984	Smith	Charles B.	+	Vera B.	Cheney B. Rankin ^{etal}	1205	861		Collins Creek" Sec 1 Lot 3 R/W E. Perkins Mill Rd.
24482 Feb 8, 1984	"	Brian L.	+	Lynda J.	Richard J. Browne ^{etal}	1206	40		Trts. Sec V Lot 63, Brockman Dr Knollwood
24752 Feb 10, 1984	"				Builders, Inc. ^{a &c. dtd pts.} + Steele's Summerplace Ltd.	1206	108		Lot 24 Summerplace
24996 Feb 14, 1984	"	Ann J.	+	Richard C.	Management Inc. Merrill Lynch Relocation	1206	252		Sec 2 Lot 28, Pine Brook Forest
25421 Feb 17, 1984	"	Frances M.			J. N. Mauldin	1206	430	1.22	acres
25840 Feb 22, 1984	"	Ethel Julia Maryan			David J. Smith, Sr.	1206	714		Western Hills Int. lot 45 Alice Farr Dr.
26002 Feb 24, 1984	"	Laura E.			Emilie B. Powers ^{etal}	1206	789		power of attorney "Augusta acres"
26098 Feb 24, 1984	"	Charles J.		Molly Jean	Clarence O. Pittman	1206	845		Lot 54 Meadors Ave.
26258 Feb 27, 1984	"	Andrea P.		Petes	McClimmon + Hill ^{Jr.}	1206	965		Lots 10, 11 + pt 9 McKinnick St
26487 Feb 28, 1984	"	Carl H.			By his atty in fact Carl H. Smith Milton S. Smith	1207	92		Mills, Sec 4 Int. Lot 105 - Seyle St. Duncan
26971 Mar 2, 1984	"			Robina L.	now Debra Ann Pridmore Debra Ann Brazie	1207	417		2, Simpsonville Lot 166 Westwood South Sec
27198 Mar 5, 1984	"	Charles B.			Charles E. Young	1207	510		Nichols St. Int. Lot 4 Dunbar St. (SKA
27197 Mar 5, 1984	"	Charles B.			Griffin Young, Jr.	1207	513		Nichols St. Int. Lot 4 Dunbar St. (SKA
27196 Mar 5, 1984	"	Charles B.			Cecile Y. Epps	1207	516		Nichols St. Int. Lot 4 Dunbar St. (SKA
27463 Mar 7, 1984	"	Barney O. Jr.			Ronald J. Barbare ^{etal}	1207	649		Oakcrest Sec 1 Int. Lot 74 Templewood Dr.
27589 Mar 8, 1984	"	Addie Labone			William Labone	1207	711		Jud Bk 467 pg 314 Correction of Probate for orig Dec.

INDIRECT or GRANTEE Index to Deeds — Greenville County, S. C.

☞ Open at Proper Tab according to First Letter or Letters of Name and refer to Buff Sub-Index sheet for page reference.

FILE NUMBER DATE OF RECORD	GRANTEES FAMILY NAMES	GIVEN NAMES ABCDEFGHIJ	GIVEN NAMES KLMNO	GIVEN NAMES PQRSTUVWXYZ	GRANTORS	BOOK	PAGE	No. of Acres	BRIEF DESCRIPTION, LOCATION, ETC. (Not Warranted)
27504 Mar 8, 1984	Smith	Douglas A.			a Ltd Pts Old Property Associates	1207	677		Lot College St.
27509 Mar 8, 1984	"		James St.		Joyce S. Barum	1207	683	1.20	Acres
28593 Mar 16, 1984	"		Jerry N. + Roxie W.		W. N. Leslie, Inc.	1208	401		Lot 81, Stratton place
28749 Mar 19, 1984	"		Judy Irene Ingram		Charlotte Ingram	1208	414		Power of Attorney Highland Estab. Sec 2.
28703 Mar 19, 1984	"		Jerry R. + Roxanne J.		David B. Mill etal	1208	452		Lot 17, Vintage Ave. East
28790 Mar 20, 1984	"	Allen Dale		Robert	Bill Compton	1208	510		Lot 18 "marrow Ests. Beechwood Rd.
"	"	Brently etal			"	1208	510		"
"	"	Herman			"	1208	510		"
28791 Mar 20, 1984	"	Dale Allen			Robert Anthony Smith etal	1208	511		marrow Ests Int Lot 18 Beechwood Rd
28797 Mar 20, 1984	"	Cora Y + James C.			James C. Smith etal	1208	552		Elizabeth Hgts Int Lot 40 Herbert St.
28796 Mar 20, 1984	"	Cora Y + James C.			James C. Smith etal	1208	555		Elizabeth Hgts Int Lot 40 Herbert St.
29425 Mar 23, 1984	"	Edward E. Jr.			Harry Richard Sipe etal	1208	837		Hgts Lot 83 Griffin Dr. College
29553 Mar 26, 1984	"				Theron etal Robert B. Jewell etal	1208	898		Lot 18 + 19 Belmont Hgts Sec Chick Spg Sp.
"	"				Rosalind	1208	898		"
30046 Mar 29, 1984	"				Robert B. Leonard Ray Smith a Prop. Co. Associates	1209	196		Power of Attorney Rd.
30120 Mar 29, 1984	"				Green Property Pts etal Weems +	1209	236	6.35	Ac. on Woodruff Rd + Halton
30303 Mar 30, 1984	"	Andrew R.			Sandra S. Cathran + Derby etal Inc.	1209	362		Lot 628 Sugar Creek, Sec 3

INDIRECT or GRANTEE Index to Deeds — Greenville County, S. C.


 Open at Proper Tab according to First Letter or Letters of Name and refer to Buff Sub-Index sheet for page reference.

FILE NUMBER DATE OF RECORD	GRANTEES FAMILY NAMES	GIVEN NAMES ABCDEFGHIJ	GIVEN NAMES KLMNOP	GIVEN NAMES QRSTUVWXYZ	GRANTORS	BOOK	PAGE	No. of Acres	BRIEF DESCRIPTION, LOCATION, ETC. (Not Warranted)
30393 Mar 30, 1984	Smith	C.			The Farris Corp	1209	385		Jaw-houses Pt III Lot 3-b Woodwind
30609 Apr 2, 1984	"				Grace Steele Prewest	1209	622		Lot Pendleton St.
30446 Apr 2, 1984	"				a s.c. ben Pts Pioneer Properties	1209	544		Lot 124 Brookfield East Sec 1
30805 Apr 3, 1984	"			Lawrence	Cleo Smith	1209	779	5	acres St. Ann Dr.
30804 Apr 3, 1984	"				Seary J. Hall ^{etal}	1209	780	3.5	acres Fairfield Rd.
30806 Apr 3, 1984	"			Lester Lee Sr.	Cleo Smith	1209	782	1.09	acres St. Ann Dr.
30882 Apr 4, 1984	"				Beth R. Randall ^{etal}	1209	819		Lot 24 + Pt Lot 23, Finley Ave
31235 Apr 6, 1984	"			Roger D.	Crystal R. Smith	1210	60		Sec 2 Int Lot 80 Brea Forest
31521 Apr 10, 1984	The			a s.c. Pts.	Julian Road Developers	1210	187		Sec 13 Lot 325 Denenger Place
31520 Apr 10, 1984	The			a s.c. Pts.	Denenger Pointe Co.	1210	188		Lot 81 Denenger Pointe Sec 1
31866 Apr 12, 1984	"			Michael James + Sharon H.	Donald M. Mastella ^{etal}	1210	341		Mountain Shadows Lot 27 Broomfield Dr.
32024 Apr 13, 1984	"			Marquies A.	Lee D. Long Jr. ^{etal}	1210	456		Trail Health Rules Lot 107 Cr. Belle Hill Harness
32472 Apr 18, 1984	The			a s.c. ben Pts	Julian Road Developers	1210	658		Sec 13 Lot 324 Denenger Place
32967 Apr 23, 1984	"			Judy P.	James D. Smith	1210	979		Power of Attorney
33058 Apr 23, 1984	Smith			Marion ^{etc}	John W. Boster Ella Mae Boster	1211	31		Lot 75 Parrettia Villa Sub Wedgewood Ave.
33458 Apr 26, 1984	"			See, Co. Inc.	B. C. Turner	1211	221	3.31	Acres Cr. Rutherford Rd +

INDIRECT or GRANTEE Index to Deeds — Greenville County, S. C.

Open at Proper Tab according to First Letter or Letters of Name and refer to Buff Sub-Index sheet for page reference.

FILE NUMBER DATE OF RECORD	GRANTEES FAMILY NAMES	GIVEN NAMES ABCDEFGHIJ	GIVEN NAMES KLMNO	GIVEN NAMES PQRSTUVWXYZ	GRANTORS	BOOK	PAGE	No. of Acres	BRIEF DESCRIPTION, LOCATION, ETC. (Not Warranted)
33848 Apr 30, 1984	Smith	George W. Jr.			Lessie B. Smith	1211	474		General power of Attorney
33852 Apr 30, 1984	"	Jerry H. et al			American Federal Bank	1211	469	}	Lot 6 Oak Hollow Sec 1
"	"	Kathryn M. et al			" " "	1211	469		
33997 Apr 30, 1984	She	G.S.C. Gen Pts Companies			College Properties Inc.	1211	533		
34058 May 1, 1984	"	Jeff S. et al			Richard C. King	1211	588	} 2	acres Augusta Rd.
"	"	Judith J. et al			" " "	1211	588		
34057 May 1, 1984	"	Jeff S. et al			Ansel A. King	1211	589	} 2.19	acres
"	"	Judith J. et al			" " "	1211	589		
34286 May 2, 1984	"	Steven D. et al			Bonitz Insulation Co	1211	691	} 0.76	acres Halliday Dr (AKA Partridge Dr)
"	"	Wanda W. et al			" " "	1211	691		
34387 May 2, 1984	"	Cathy Wojcik			Mary Jean Taylor	1211	778		Obney Mills Kenfrew Plant Tract 31 Kenfrew Ave.
34648 May 4, 1984	"			Ronnie et al	Ron N. Elmore	1211	945		Spring St. Chick Lot 4 1/2 pt 5
34641 May 4, 1984	"	Hiram P. Jr. et al			Arisa Sherman et al	1211	897		Lot 24 Oakview Sec III
34863 May 7, 1984	"	C.A. II			Hugh P. Smith Jr.	1212	40		Springwood Cemetery Sec 2A Cemetery Deed Int Lot 170
34864 May 7, 1984	"	C.A. II			Joseph Lawton Smith	1212	41		Springwood Cemetery Sec 2A Cemetery Deed Int Lot 170

(over)

INDIRECT or GRANTEE Index to Deeds — Greenville County, S. C.

Open at Proper Tab according to First Letter or Letters of Name and refer to Buff Sub-Index sheet for page reference.

FILE NUMBER DATE OF RECORD	GRANTEES FAMILY NAMES	GIVEN NAMES ABCDEFGH	GIVEN NAMES IJKLMNO	GIVEN NAMES PQRSTUVWXYZ	GRANTORS	BOOK	PAGE	No. of Acres	BRIEF DESCRIPTION, LOCATION, ETC. (Not Warranted)
35249 May 9, 1984	Smith	Don R.	etal		P. Gordon Belcher ^{etal}	1212	262	23.73	Acres. Scuffletown Rd. Austin Sp.
" " "	"	Cynthia A.	etal		"	1212	262		
35417 May 10, 1984	"	S. Frank	+ S. W.		Jacqueline O. Kemble	1212	366		Lake Forest Hts. Pt. Lot 34 Orfel Ave. Ph 3 Sec 2
35485 May 11, 1984	"	S. Rish			Donald E. Franklin	1212	396		Lot 43 Holly Tree Plantation
35125 May 14, 1984	"			Robert L.	Anderson College ^{as M.}	1212	561	15.43	11 acres White Horse Rd. Acres White Horse Rd. Also O'Neal Sp.
30268 May 17, 1984	"	Charlie C.			Rebecca E. Clark	1212	822	2.00	Acres Gap Creek Rd. Belle Meade
30448 May 18, 1984	"	Nancy A.			Millburn D. Smith	1212	900		Int Lot 108 Dorchester Blvd.
30816 May 22, 1984	"	Donna Marie	etal		Mary L. Smith	1213	134		Power of attorney
36709 May 22, 1984	"	Buddy L. & Mary C.	etal		U. S. Shelter Corp.	1213	143		Unit No. 9 B. Yarktown Fairly property regime
" " "	"	Dana R.	etal		" " "	1213	143		
36996 May 24, 1984	She	a s.c. Pts.			Julian Road Developers	1213	265		Sec 13 Lot 323 Devenger Place
37225 May 25, 1984	"			Ronnie J.	James Carroll Hendrix	1213	384		Lot 1 Jamieson Ave. Chick. Sp.
37871 May 31, 1984	"	Mandie E.			Dore Evelyn Green	1213	993		Durable Power of attorney
37786 May 31, 1984	"	Bernice			Lucretia E. Smith	1213	909		Bellbrook Estd Int Lot 6 Bellbrook Sp. (now Perkins Mill Rd)
37957 May 31, 1984	"			Builders, Inc. & Steele	Marie Pike Morrow ^{etal}	1214	16		Int Lots 11 & 12 Dakota Ave. Strange Rd. Gray Jay Run
38284 June 4, 1984	She	a s.c. Pts.			William M. Hunter ^{etal}	1214	287		Lot 60 Gray Jay Square +

INDIRECT or GRANTEE Index to Deeds — Greenville County, S. C.

Open at Proper Tab according to First Letter or Letters of Name and refer to Buff Sub-Index sheet for page reference.

FILE NUMBER DATE OF RECORD	GRANTEES FAMILY NAMES	GIVEN NAMES ABCDEFGHIH	GIVEN NAMES IJKLMNO	GIVEN NAMES PQRSTUVWXYZ	GRANTORS	BOOK	PAGE	No. of Acres	BRIEF DESCRIPTION, LOCATION, ETC. (Not Warranted)
38605 June 6, 1984	Smith	Beverly H.	etal		a & c ben Pto RWA Properties	1214	420		Lot 4 Timber Creek
38601 June 6, 1984	Ste	Companies			Julian R. Newkum P.C. - P.S.	1214	412		Lot 352 Devenny Place Sec 15 Quit Claim Int R/W.
38905 June 8, 1984	"	Clemmon N.			Edison B. Webster Jr	1214	572		Lot Pendleton St Int West Rights also Lot 92 Wynette Estd
39227 June 12, 1984	"	Evelyn Coker			Betty C. Mingard	1214	723		lots 904-91 Winton Ave. Wynette Estd.
39325 June 13, 1984	"	Annette Garland Rachel			Oren M. Howard etal	1214	816		Tract "A"
39479 June 14, 1984	"	Arthur B. Jr.			sa Grad E. Fred Emelia Rubin	1214	900		Property Regime Unit No 220, Angleside. Harv.
39533 June 14, 1984	"	Montgomery Frank		etal	Walter J. Smith	1215	9		Austin Jp. Reserved Life Estate 2 Lots Westwood, S'ville
39663 June 15, 1984	"	C. Ronald Kay W.			Joseph R. Wood Jr. etal	1215	84		Lot 647 Sheet 2, Sec VI Place
39771 June 18, 1984	"	Bradley Nancy L.			The Vista Co. Inc.	1215	97		Lot 10 Ford Sec 3 Devenny Rd, less piece
39810 June 18, 1984	"			Wanda H. Builders Inc.	Jed D. Smith	1215	207		Int 21.27 acs White Horse Pellam Rd Cemetery Rd Austin Jp.
40357 June 21, 1984	"			+ Steele	L. Berry Woods Jr. etal	1215	450		Lot 14 + Ptd. #15 C. Conestee
40461 June 22, 1984	"			Phillip B.	Harvey Pittman	1215	495	14.65	acs. Pittman Rd.
40498 June 22, 1984	"			Patricia A. etal	Westminster Co. Inc.	1215	524		Lot 61 Rinerwoods Sec 4
"	"			Robbie W. etal	"	1215	524		
40459 June 22, 1984	"	Ellen McQueen	etal		Ellen P. McQueen	1215	496		Lot 1 Walnut St.

over

INDIRECT or GRANTEE Index to Deeds — Greenville County, S. C.

Open at Proper Tab according to First Letter or Letters of Name and refer to Buff Sub-Index sheet for page reference.

FILE NUMBER DATE OF RECORD	GRANTEES FAMILY NAMES	GIVEN NAMES ABCDEFGHIJ	GIVEN NAMES JKLMNO	GIVEN NAMES PQRSTUVWXYZ	GRANTORS	BOOK	PAGE	No. of Acres	BRIEF DESCRIPTION, LOCATION, ETC. (Not Warranted)
40597 June 25, 1984	Smith		etal		Properties etc Daywood - Rogan	1215	583		Water Drainage Easement
40753 June 26, 1984	"	Carlton T. & Odena			etal Robert Q. L. Hagood, Jr.	1215	659		meade bank sp Lot 431 Pine Creek St. Sec 4 Belle
40892 June 26, 1984	"	Donna W.	etal		Myrtle B. Williams	1215	734		Mills Bryndon Sec 7 Lot 400 McArthur St. Abney
40759 June 26, 1984	"	Herbert L.	etal		etal Gerald R. Wicker	1215	750		Sec 1 Sugar Creek Lot 302 Middle Brook Rd. Map 1
41065 June 28, 1984	"		Luther B. Jr.		Furman University	1215	844	.25	lot in party walls Ac. South Laurens Rd. Also
41198 June 29, 1984	"		Regina B.		Alice W. Dilstrap	1216	07		Forestview Pt Lots 13 & 14 Dilstrap Dr.
41380 June 29, 1984	"	Douglas A.			etal Edward M. Brown Jr.	1216	42		Lot 16 Palmetto Downs Sec III
1717 July 2, 1984	"		Shirley R.	etal	etal Vera Bethel Stensell	1216	62		Mill Village Int Lot 47 Sec 1 Judson
1716 July 2, 1984	"		Shirley R.	etal	etal Wadie Abner Stensell	1216	66		Mill Village Int Lot 47 Sec 1 Judson
175 July 2, 1984	"		Shirley R.	etal	etal Vera Oline S. Surratt	1216	69		Mill Village Int Lot 47 Sec 1 Judson
174 July 2, 1984	"		Shirley R.	etal	etal Vera Bethel Stensell	1216	71		Mill Village Int Lot 47 Sec 1 Judson
165 July 2, 1984	"		Shirley R.	etal	etal Laura Ellen S. Spenser	1216	74		Mill Village Int Lot 47 Sec 1 Judson
1652 July 2, 1984	"		Shirley R.	etal	etal Charles E. Reese	1216	78		Mill Village Int Lot 47 Sec 1 Judson
1791 July 6, 1984	"	Carroll W.	etal		etal Palmer A. McKinney	1216	426	3.44	across E. Haney Rd. Travelers Rest
1791 July 17, 1984	"	Catherine M.	etal		" " "	1216	426		
		#22513		Kathleen Dyglia	127-86 John R. Smith	1217	240		Power of Attorney

INDIRECT or GRANTEE Index to Deeds — Greenville County, S. C.

()
 Open at Proper Tab according to First Letter or Letters of Name and refer to Buff Sub-Index sheet for page reference.

FILE NUMBER DATE OF RECORD	GRANTEES FAMILY NAMES	GIVEN NAMES ABCDEFGHIJ	GIVEN NAMES JKLMNO	GIVEN NAMES PQRSTUVWXYZ	GRANTORS	BOOK	PAGE	No. of Acres	BRIEF DESCRIPTION, LOCATION, ETC. (Not Warranted)
1918 July 18, 1984 2209	Smith	Alvin E. ^{etal}			Greenville County ^{etal}	1217	358		Drainage assistance Agreement
July 20, 1984 2845	"	Carroll W. ^{etal}			A. E. Smith ^{etal}	1217	495		Power of attorney
July 26, 1984 2995	"			Roy A. ^{etal}	John W. McCloud ^{etal}	1217	960	0.6	acs, Saw mill Rd.
July 27, 1984 2994	"			Yvonne C. ^{etal}	A. C. Crant	1218	37		Power of attorney
July 27, 1984 3183	"			Yvonne C. ^{etal}	Beth L. Crant	1218	39		Power of attorney
July 30, 1984 3863	"		Marty D. ^{a se, pts.}		American Service Corp. ^{a pts}	1218	196		Prop. Regime Unit 21 Twelve Oaks Staring
July 31, 1984 3431	"	Companies			Woodfield Land Co. ^{etal}	1218	296		Lot 185 Brookfield West Sect Property Regime
July 31, 1984 13889	"	Ellen L. + Samuel David		Taylor C. ^{etal} + Susan	James W. Campbell ^{etal} George Edward Dyke, Jr. ^{etal}	1218	344		Unit 16 Trentwood Staring Chad Spr. 29. Lot 16 Woodman Dr. Pine Mt.
Aug 7, 1984 4286	"		Lee V.		Christine S. Taylor	1218	889		General power of attorney
Aug 8, 1984 4471	"		L. Kenneth Jr.		Lakeview Acres Co, Inc	1218	913		Lot 21 = 5.0 acs Lakeview Ac. Vernon Ests.
Aug 9, 1984 5803	"			Robert L. ^{etal} Annette ^{By his attorney in fact through study}	Threat Enterprises ^{etal}	1219	25		Lot 1 Mt. Vernon Rd. Mt. Property Regime
Aug 15, 1984 5325	"	Charles M. + Eugene L.		Ruby	Clarence J. Evans	1219	411		Unit 11 - D Ridgeway Staring
Aug 17, 1984 5281	"				Aelen V. Smith	1219	619		Specific Power of attorney
Aug 17, 1984 5829	"			Steele Bldg. ^{Inc.}	Elizabeth Parnell	1219	629		Lot 14 Sylvania Ave. Sea wood
Aug 17, 1984 "	"	Eugene L. ^{etal}			Cornise Lee Riddle	1219	635		Lot 1 Shadecrest Dr. Hillsborough
"	"	Aelen V. ^{etal}			" " "	1219	635		Sec 2

INDIRECT or GRANTEE Index to Deeds - Greenville County, S. C.

Open at Proper Tab according to First Letter or Letters of Name and refer to Buff Sub-Index sheet for page reference.

FILE NUMBER DATE OF RECORD	GRANTEES FAMILY NAMES	GIVEN NAMES ABCDEFGHIJ	GIVEN NAMES JKLMNO	GIVEN NAMES PQRSTUVWXYZ	GRANTORS	BOOK	PAGE	No. of Acres	BRIEF DESCRIPTION, LOCATION, ETC. (Not Warranted)
5453 Aug 20, 1984	Smith	Hollis			Haywood-Rogers Properties	1219	694		Water Drainage Easement
5453 Aug 20, 1984	"	Dennis a S.C. Pts.			Haywood-Rogers Properties a S.C. Pts.	1219	696		Water Drainage Easement Sec 14
5468 Aug 20, 1984	She	Companies			Julian Road Developers	1219	738		Lot 3/6 Benenger Place
5475 Aug 20, 1984	Smith		Michael J. etal		C. Darrell Floyd etal	1219	769		pt Lots 3A, 4 + 4A Old Airport Rd + Airport Rd.
"	"		Kathy J. etal		" " "	1219	769		Land Co. Sec 24
5470 Aug 20, 1984	"		Kimberly E. etal		Charles B. Stone	1219	740		Lot 33 Vannoy St. Stone
5729 Aug 22, 1984	"		Lee V.		Doye Ward Smith	1219	922		Power of Attorney Ch. L. L. L. L. L.
5858 Aug 23, 1984	"		Chester A. Margaret E.		Robert V. Olson etal	1220	30		Lot 7 Cameron Det Palham
6475 Aug 29, 1984	"		Kay J.		R. Franklin Smith aka Stephanie P. Johnson	1220	476	2.94	acs. Anderson Ridge Rd. Mauldin
6864 Aug 31, 1984	"		Arma M.		Stephanie J. King etal	1220	778		Lot 42 Montclair Sec 3 Palham Chilly Sp. Sp.
7642 Sept 7, 1984	"			Romy J. etal	Carl Cooper	1221	268		Lot 4, Benmore Rd, also pt 5
7803 Sept 10, 1984	"			+ Steele Blen	Summerplace Ltd.	1221	396		Lot 25 Summerplace
8167 Sept 13, 1984	"		Doris A.		W. N. Leslie, Inc.	1221	648		Lot 5 Ashwicke Marta Ests
8487 Sept 17, 1984	"		Deborah W. Michael J.		Bilmar P. Hudson etal	1221	889		Lot 44 Great Glen Rd. Del Camfield Rd.
8495 Sept 17, 1984	"		Jay C + Leon Durrell		Administrator of Veterans Affairs	1221	920		Lot 7 Cr Woodmont Ln +
8489 Sept 17, 1984	"		J. Bradley etal		The Tertis Corp.	1221	963		Lot 166 Sutton Place
"	"		Jane Sanford etal		" " "	1221	963		

INDIRECT or GRANTEE Index to Deeds — Greenville County, S. C.

Open at Proper Tab according to First Letter or Letters of Name and refer to Buff Sub-Index sheet for page reference.

FILE NUMBER DATE OF RECORD	GRANTEES FAMILY NAMES	GIVEN NAMES ABCDEFGHIJ	GIVEN NAMES KLMNO	GIVEN NAMES PQRSTUWXYZ	GRANTORS	BOOK	PAGE	No. of Acres	BRIEF DESCRIPTION, LOCATION, ETC. (Not Warranted)
8964 Sept 20, 1984	Smith				<i>a Sa. Ben. Pts.</i> W. Carl Court Ridge Associates	1222	295		Prop. Regime Unit C-102 Court Ridge Hwy
9131 Sept 24, 1984	"				Starling. Anne Silver Boyd Smith	1222	459		Power of Attorney
9143 Sept 24, 1984	"				Thomas E. Williams Old Inc.	1222	466		Deeds Sec. II Lots 35+36 Sevinia Dr. Memphis
9180 Sept 24, 1984	"	Fannie C.			James R. Smith	1222	478		Lot 12
9300 Sept 25, 1984	"				W. Donni Anne Insurance Person <i>etal</i>	1222	683		7 Summer St
10156 Oct 2, 1984	"				Paula Sue Daniel R. McGee <i>etal</i>	1223	121		Lot 43 Forest Sts
10310 Oct 3, 1984	"	Eleanor ^{A.} + J. Orson			<i>a Sa. Ben. Pts.</i> W. J. Court Ridge Associates	1223	350		Prop Regime Unit E-301 Court Ridge Hwy
10526 Oct 5, 1984	"				Ronnie J. Jerry Dobson <i>etal</i>	1223	508		7.0 ac. Remington Rd + Ridge Rd
10688 Oct 8, 1984	"	Keyward			Marydee Smith <i>etal</i>	1223	638	.634	Acres Rd. Paris Mtn Sp
11558 Oct 17, 1984	"				Rosie Jean Mary Jane B. Wynn	1224	250		Life Estate Int 1 ac. Finley Bridge Sugar Creek Sec 1
11758 Oct 18, 1984	"	Carolyn P.			Carolyn P. Harvey	1224	421		Lot 302 Middle Brook Rd map
11887 Oct 19, 1984	"		Leonard E.		Emanuel Jackson Jr.	1224	539		Power of Attorney
12585 Oct 26, 1984	"				Carl William Bank of Green <i>etal</i>	1224	917		7 Lots Green
12721 Oct 29, 1984	"				Jay Rhonda Spurgeon S. Smith <i>etal</i>	1225	22		Lot 3 Maryland Ave
12925 Oct 30, 1984	"				Ted D. S. Square	1225	199		Notice of partnership Part of Prop. Regime III
12935 Oct 30, 1984	"				Builders, Inc. Linda B. Eastie + Steele	1225	196		Unit 39 B. Willaure-Merrydale

INDIRECT or GRANTEE Index to Deeds — Greenville County, S. C.

Open at Proper Tab according to First Letter or Letters of Name and refer to Buff Sub-Index sheet for page reference.

FILE NUMBER DATE OF RECORD	GRANTEES FAMILY NAMES	GIVEN NAMES ABCDEFGHIJ	GIVEN NAMES JKLMNO	GIVEN NAMES PQRSTUVWXYZ	GRANTORS	BOOK	PAGE	No. of Acres	BRIEF DESCRIPTION, LOCATION, ETC. (Not Warranted)
13091 Oct 31 1984	Smith	Barney D. Jr.			Bruce C. Cable	1225	274		General power of attorney
13044 Oct 31 1984	"			Blkw. et al Rome J.	Byron K. Rudge	1225	227		Deed Lot in Church St + Miller St.
13465 Nov 2 1984	"	Carolyn A. Milburn			James A. Gillespie	1225	493		Roma Ests. Lot 61 Courtney Cir. Casa
14127 Nov 8 1984	She	a.s.c. Pts Companies			Julian Road Developers	1225	964		Place Sec 13 Lot 327 + 334 Newenger
14392 Nov 12 1984	Smith	Clinton		cancelled #55969 Deed 6-18-88	Gordon E. Mann et al	1226	193		4.30 acs Walton Woods Amended Bond for title Lot 18-A =
15811 Nov 16 1984	"	Herbert Otto			John D. Petty III et al	1226	625		Lot 2 C = 1.0 acs.
15613 Nov 16 1984	"	Herbert Otto			John D. Petty III et al	1226	627		11 Tracts Hwy 11
15122 Nov 19 1984	"			etal Roger H.	Mary S. Bennington	1226	661		Lot 35 willow Spg Dr. Pleasant View
" " "	"			etal Paula R.	" " "	1226	661		
15406 Nov 20 1984	"	Chester C. Jr.			Linda Jean Hudson ^{Smith}	1226	869		Int Tract 3A = 1.51 acs
15407 Nov 20 1984	"	Chester C. Jr.			Linda Jean Hudson ^{Smith}	1226	870		Int Tract 3B = 1.51 acs
15594 Nov 21 1984	"			Devery Thomas	Patricia L. Armstrong	1227	28	25	acres
15695 Nov 23 1984	"				Sarah A. Administrator of Veterans Affairs	1227	87		Lot 7 Bent Swig Dr. Biltmore Garvester Farms
16371 Nov 30 1984	"	Daris, Inc.			a.s.c. by Pts Garvester Farms	1227	573		Lot 11 Burning Bush northward of Sec 3
16487 Nov 30 1984	"	Betty H.			William E. Colene J. Perry	1227	692		Lot 136 Covington Rd.
16563 Nov 30 1984	"			William H.	Dale Turner et al	1227	708		Lot 37 Asheton Lane II

INDIRECT or GRANTEE Index to Deeds — Greenville County, S. C.

Open at Proper Tab according to First Letter or Letters of Name and refer to Buff Sub-Index sheet for page reference.

FILE NUMBER DATE OF RECORD	GRANTEES FAMILY NAMES	GIVEN NAMES ABCDEFGHIJ	GIVEN NAMES KLMNOP	GIVEN NAMES QRSTUVWXYZ	GRANTORS	BOOK	PAGE	No. of Acres	BRIEF DESCRIPTION, LOCATION, ETC. (Not Warranted)
16661 Dec 3 1984	Smith		Loyall H.		Ray Cash etal	1227	792		Lot 123 Piedmont Ests.
16823 Dec 4 1984	She		a s.c. ptd.		Bary L. Elliott etal	1227	882		Lot 14 Farmington Sec IV
16905 Dec 4 1984	"	Companies			First Fed St Assoc. g.s.c.	1227	901		Prop. Regine Paris men sp. Unit A-3 Centre West Hairy
16970 Dec 4 1984	Smith		Deloris Mt James E.		Joyce Wade	1227	947		lot 82 Crofton Dr. Allendale Pk VII
17237 Dec 5 1984	"		Deasaleen S. + Patrick		The Artia Corp.	1228	95		Unit 5 Woodwind Townhouse
17631 Dec 7 1984	"		Frances V.		Sandra L. Smith	1228	311		Special power of attorney Sec 5 S.ville
17632 Dec 11 1984	"		Daniel S.		John O. Hawkins etal	1228	313		lot 345 Helpline Dr. Pinetide J. P. E. 34
17678 Dec 11 1984	"		Daniel S +	Sandra L. Blow	Sheld V. Durham etal	1228	441		Lot 40-B, 0.73 ac. Laurel Ln
17705 Dec 12 1984	"		Arnice M. etal	Ronnie J.	Shirley Ann Gilbert	1228	448		Lot 12 Snow St. Green
17710 Dec 12 1984	"			Robert H.	J. R. Winchester etal	1228	346		Lot 25.41 ac.
17732 Dec 13 1984	"		Harv		Alfred E. Lampert etal	1228	452	1.54 ac.	Stenhouse Rd.
17777 Dec 13 1984	"		Lowm + Ralph		Ernest W. Jayne a s.c. ptd.	1228	604	ret.	Lot 6 Westford Ave Cuy reserved basement
17961 Dec 14 1984	"		Mary Kathryn		The Smith Companies a s.c.	1228	767		lot 28, Stone Glen, Granton
18031 Dec 14 1984	She		Companies		Woodfield Land Co.	1228	822		9 Lots Pelham Oaks
18321 Dec 14 1984	"				Madge Edwards Smith	1229	80	9.14	acs Hwy 14
18321 Dec 18 1984	Smith		marion A. etal		" " "	1229	80		
" " "	"		Jean E. etal		" " "	"	"		

INDIRECT or GRANTEE Index to Deeds — Greenville County, S. C.

()
 Open at Proper Tab according to First Letter or Letters of Name and refer to Buff Sub-Index sheet for page reference.

FILE NUMBER DATE OF RECORD	GRANTEES FAMILY NAMES	GIVEN NAMES ABCDEFGH	GIVEN NAMES IJKLMNO	GIVEN NAMES PQRSTUVWXYZ	GRANTORS	BOOK	PAGE	No. of Acres	BRIEF DESCRIPTION, LOCATION, ETC. (Not Warranted)
18797 Dec 21, 1984	Smith			William W. et al	Mary Elizabeth Smith	1229	572		General power of attorney one Butler Jr Carolina St
18795 Dec 21, 1984	"			William W. et al	Mary Elizabeth Smith	1229	577		lots 9+10 Eastern Mt. Pleasant Mt. Park
18731 Dec 21, 1984	Smith			Jessie et al	James J. Maynard et al	1229	439		lot 12 Piney Mt. Rd. Piney
19521 Dec 31, 1984	Smith			Ronnie J.	Frank C. Dickson et al	1230	106	17.60	Acad Southern Rd. 21 & Hwy 29
19607 Dec 31, 1984	"			Jerry N.	Albert E. Fitzgerald	1230	132		lot Wash Hampton Blvd. City View
19700 Jan 2, 1985	"	Alan J. + Michelle A.		Blair Jr	Billy C. Hill	1230	235		lot 20 1/2 mca St Blk B.
20521 Jan 8, 1985	"			Ronnie J.	Joe D. Kinard et al	1230	586		lot 40 Highway 29 Brookwood
20532 Jan 10, 1985	"	Jimmy D.			Edgar L. Winchester Jr	1230	747		lot 12 Theodore Dr. Carolina
Jan 10, 1985	"	Frederick S. Jr.			B. L. DeBard	1230	757		4 tracts Glassy Mt. Sp
" "	"	Cornelia C.			" " "	1230	757		
20710 Jan 11, 1985	"			Robert S.	John Carlos Lewis Jr	1230	877	20	Mtn. Sp. Less parcels ac Hunts Bridge Rd. Paris
20799 Jan 14, 1985	"			Mattie et al	Clara Gaines et al	1230	936		Washington St lot 47 Lincoln St.
21135 Jan 16, 1985	"			Lillian K.	James K. Smith	1231	174		lot lot 35 Cherokee Forest
21667 Jan 22, 1985	"	Aubrey Phillip			S. H. Popton Jr et al	1231	562		lot Old Georgia Rd. Mills Sec B.
21935 Jan 23, 1985	"	A. Hugh			Preston C. Blackstock	1231	601		lot 86 West Main St. Woodside
21898 Jan 24, 1985	"			Robert E Jr.	Sarahy S. Smith	1231	685		Chick Sp lot lots 2+3 Isten Forest Sec

INDIRECT or GRANTEE Index to Deeds — Greenville County, S. C.

Open at Proper Tab according to First Letter or Letters of Name and refer to Buff Sub-Index sheet for page reference.

FILE NUMBER DATE OF RECORD	GRANTEES FAMILY NAMES	GIVEN NAMES ABCDEFGHIJ	GIVEN NAMES KLMNO	GIVEN NAMES PQRSTUVWXYZ	GRANTORS	BOOK	PAGE	No. of Acres	BRIEF DESCRIPTION, LOCATION, ETC. (Not Warranted)
22004 Jun 25, 1985	Smith		Judy B.		Ruby C. Brock	1231	798		<i>Correction deed</i> Int. Lot 155, Bethel Dr. Montclair, Sec. 3 Mauldin, for original see deed book 1191 pg. 360
"	"		"		" "	1231	798		
"	"		"		" "	1231	798		
22268 Jan 29, 1985	"	Deniel H. <i>etal</i>			Christopher A. Snipes <i>etal</i>	1231	883		Lot 13/Allen St. Duncan Mills
"	"	Donna R. <i>etal</i>			" " "	1231	883		
22655 Jan 31, 1985	"	Surrender			Deniel H. Duncan	1232	139		Pt Lot 16 Summit Cove.
22714	"	Deniel W.			Deniel W. Smith	1232	152		Pt Lot 50, Anderson Park, S.C.
22870	"	Henry Franklin			Deniel W. Smith	1232	220		Pt Lot 50, Anderson Park, S.C.
22911	"				Deniel W. Smith	1232	221		Pt Lot 50, Anderson Park, S.C.
23321 Jan 27, 1985	"	R. Bruce			Deniel W. Smith	1232	511		Power of Attorney
23380 Jan 27, 1985	"	R. Bruce			Deniel W. Smith	1232	524		Power of Attorney
23501 Feb 8, 1985	"	C. Bruce		+ Sarah W.	Billy C. Hill	1232	602		Abney Mills, Brandon Plant Sec 2 Lot 46 & Easley Bridge Rd. (Aug 123)
23677 Feb 11, 1985	"				S. Frank Smith	1232	702		General power of Attorney
23678 Feb 11, 1985	"	S. Frank			Sarah W. Smith	1232	706		General power of Attorney
24126 Feb 15, 1985	"		James O. Jr.		SA J.O. Smith	1232	957		Durable power of Attorney
24125 Feb 15, 1985	"		James O. Jr.		Camilla J. Smith	1232	962		Durable power of Attorney


INDIRECT or GRANTEE Index to Deeds — Greenville County, S. C.

Open at Proper Tab according to First Letter or Letters of Name and refer to Buff Sub-Index sheet for page reference.

FILE NUMBER DATE OF RECORD	GRANTEES FAMILY NAMES	GIVEN NAMES ABCDEFGH	GIVEN NAMES IJKLMNO	GIVEN NAMES PQRSTUWXYZ	GRANTORS	BOOK	PAGE	No. of Acres	BRIEF DESCRIPTION, LOCATION, ETC. (Not Warranted)
24204 Feb 18, 1985	Smith		Jack R.		Bobby Ray Smith	1233	07	1.25	Acres Riper Rd Also R/W Bush Rd. Jarrester Farms
24257 Feb 18, 1985	"	Daris, Inc.			Jr & Ben Pts. Jarrester Farms	1233	32		Lot 10 = 0.29 acres Burning 8 th 2 nd
24816 Feb 22, 1985	"	Eloise H + L. Keith			Carrie R. Henderson Cheryl B. Higgs	1233	522	8	Acres Brushy Creek Rd. Chick Farmcreek
24901 Feb 25, 1985	"		John C.		Cheryl B. Smith New. Jackie Hagan	1233	550		Int Lot 18 Jarrester Ct. See I
25486 Mar 1, 1985	"	Darry			Jackie W. Tucker	1234	58		Lot 20 Abbottford Dr. Bellingham
25609 Mar 1, 1985	"		Jimmy Ray		Edna N. Tuttle	1234	5		Lot 219 Inshell rd. Woodfield
25861 Mar 4, 1985	she	a.s.c. pts Companies			Julian R. Hump a	1234	183		Lot 319 Devergen Place Sec 14
25950 Mar 5, 1985	she	a.s.c. pts Companies			William E. Smith Ltd.	1234	284		Lot 198 Devergen Place Sec 9 Acres
26381 Mar 8, 1985	"		Lister Welt		W. Bayne Brown	1234	471		Lot 30 Oakhill Dr. Shady
26565 Mar 11, 1985	"			etal Ted D.	S & B a ben Pts. as jr.	1234	561		Notice of Partnership
26544 Mar 11, 1985	"	Clemmon N.			Patrick H. Grayson jr.	1234	548		Parcel Haywood Rd.
26543 Mar 11, 1985	"	Clemmon N.			Frances W. Graham	1234	549	0.313	Acres Haywood Rd.
27395 Mar 18, 1985	"	Hildredge			Nellie Alberta Hendricks	1235	71		Power of Attorney Exp 2/6
27460 Mar 19, 1985	"			etal Rita W.	S. M. Ward	1235	81		Lot 18 Artillery Rd. Chick
27585 Mar 20, 1985	"	Furman L.			Vinette A. Bowen	1235	242		Lot 5 Bishop St. Enoree St. Pts.
28030 Mar 22, 1985	"		Lara White		Calvin P. Smith	1235	480		Int Lot 35 Enoree Ct.

INDIRECT or GRANTEE Index to Deeds — Greenville County, S. C.

REG. U. S. PAT. OFFICE *Chas. McClellan* County Indexes Since 1888 An Identifying Trade Mark


 Open at Proper Tab according to First Letter or Letters of Name and refer to Buff Sub-Index sheet for page reference.

COTT FAMILY NAME INDEX No. 75 © 1949
MADE BY THE COTT INDEX COMPANY, COLUMBUS, OHIO
SOLD BY WALKER, EVANS & COGSWELL CO., CHARLESTON, S.C.

FILE NUMBER DATE OF RECORD	GRANTEES FAMILY NAMES	GIVEN NAMES ABCDEFGHIJ	GIVEN NAMES JKLMNO	GIVEN NAMES PQRSTUVWXYZ	GRANTORS	BOOK	PAGE	No. of Acres	BRIEF DESCRIPTION, LOCATION, ETC. (Not Warranted)
28028 Mar 22, 1985	Smith			Lora White	Eloise Smith ^{etal} Petty	1235	481		Entire Lots Int Lot 35 Enoree Ct.
28027 Mar 22, 1985	"			Janice Pickett	Frances L. Pickett	1235	482		Int Lot 94 Oakview Sec IV Haven Sec 1 Chick spy Sp.
28029 Mar 22, 1985	"			Janice P.	James H. Smith	1235	483		Lot 91 Pine Dr. Place
28020 Mar 22, 1985	Smythe	Frank	Julie M.		Peter M. Arsenault ^{etal}	1235	464		Lot 89 Verdun Ests. Mauldin
28243 Mar 26, 1985	Smith	Charles Beaman			Mervin L. Smith	1235	646		Power of Attorney Park Rd. Chick spy Sp.
28269 Mar 26, 1985	"				Patsy Ann J. C. J. Smith	1235	594		Int 3.08 Acs Hwy 253 State Greenfields
28336 Mar 26, 1985	"			Olean H.	Jeffrey S. Leonard ^{etal}	1235	661		Lot 12 Greenfields, Court Harry Prop. Regime
28669 Mar 28, 1985	"	Barney O. Jr.			M. S. Proffitt, Inc.	1235	788		35-C Sugar Creek Villas,
28615 Mar 28, 1985	"	Ben A.			Van H. Smith	1235	766	3.93	Acs Hunts Bridge Rd. 7 1/2 tr.
28546 Mar 28, 1985	"			Louise B.	James E. Smith	1235	809		Int Lot McKee Rd. Piney 7 1/2 tr.
28547 Mar 28, 1985	"			Louise B.	J. A. Smith Jr.	1235	807		Int Lot McKee Rd. Piney 7 1/2 tr.
28790 Mar 29, 1985	"			Jacqueline J.	Julius C. Thomas	1235	913		General Power of attorney
24791 Mar 29, 1985	"			Jacqueline J.	Mattie P. Thomas	1235	915		General Power of Attorney
28727 Mar 29, 1985	"				Robert L. Perry S. Wooten ^{etal}	1235	865	56.6 acres	Sugar Creek Sec 2 Lot 463 Sweetwater Rd.
28855 Mar 29, 1985	"	Donna O.			Soffire Properties, Inc.	1235	943		#20 Lot 20-A Dover townhouses
28931 Apr 1, 1985	"			Mattie J. ^{etal} Joy V.	S. C. Fed. Savings Bk.	1236	25		

INDIRECT or GRANTEE Index to Deeds — Greenville County, S. C.

REG. U. S. PAT OFFICE *Chas McCott* County Indexes Since 1888
An Identifying Trade Mark

 Open at Proper Tab according to First Letter or Letters of Name and refer to Buff Sub-Index sheet for page reference.

COTT FAMILY NAME INDEX No. 75 © 1949
MADE BY THE COTT INDEX COMPANY, COLUMBUS, OHIO
SOLD BY WALKER, EVANS & COGSWELL CO., CHARLESTON, S.C.

FILE NUMBER DATE OF RECORD	GRANTEES FAMILY NAMES	GIVEN NAMES ABCDEFGHIJ	GIVEN NAMES JKLMNO	GIVEN NAMES PQRSTUVWXYZ	GRANTORS	BOOK	PAGE	No. of Acres	BRIEF DESCRIPTION, LOCATION, ETC. (Not Warranted)
29352 Apr 2 1985	Smith			Kevin A. Sherry L.	Francis J. Nowling ^{etal}	1236	247		Lot Cambridge Ave.
29934 Apr 5 1985	She	Companies			William Heyward Johnston ^{etal}	1236	655		Lanney Dr 2 Highlands Lot 51 Lanney Dr.
36313 Apr 9 1985	"			Opwell V + Jommiel ^{M.G.}	Palmetto Properties ^{Leasing Ltd.}	1236	833		Pine Brook Lots 57 + 59 Brewster Dr.
30946 Apr 16 1985	"	Frances G.			Ralph S. Porter ^{etal}	1237	269		Land Co. Inc. Pt Lot 6 Craft St. Stone
31183 Apr 17 1985	"			May G.	Joyce M. Smith	1237	417		Struffed Pine & Elm Mtn Sp. Int lot 44 S. Cambridge Rd.
51681 Apr 23 1985	"			Raymond Ludra Inc.	Raymond L. Hawkins	1237	752		Arundel Hill & Neal Sp. Lot 57, Sherman Dr.
32676 May 1 1985	"			+ Steele	Charles R. Stepp ^{etal}	1238	408		Maple at Baker Sp. Int lot 1 S. Appleton Rd.
32802 May 1 1985	"	Candice A +		Robert B. Randolph	J. Sapon ^{etal}	1238	392		Maple Lot 16 S. Mountain Terena
32871 May 1 1985	"			+ Steele	Pill J. Tricoff	1238	406		Pi Street 1 Int lot 1 S. Appleton Rd. Also
33346 May 3 1985	"			Robert E. jr	Robert E. Smith	1238	735		Sec 1 Chick Sp Sp Int lots 24 + 3 S. Union Street
33458 May 6 1985	"			M. J. Stee Mabel W.	Joan Ann Cassiter	1238	796		Partnership Agreement
33474 May 6 1985	"	An + Yvelin E.			Eldon W. Coy ^{etal}	1238	806		Maple Sp Int S. Union St. Yd.
33689 May 7 1985	She	Companies	a.s.c. ben fto.		Julian Road Developers ^{a.s.c. pto.}	1238	127		Grass Sec 17 Lots 318, 321 + 325 Diverger
33683 May 7 1985	She	Companies	a.s.c. ben fto.		Kensington Place Pto	1238	137		West Sec 1 Lots 24 + 5 Brookfield
34494 May 14 1985	"			Richard Lynn	Rhondu Jay Smith	1239	412		Int lot 3 Maryland Ave. also lot 154 Hamlock Dr. Peppertree Sec III
34710 May 14 1985	"			Sandra C.	Franklin R. Smith	1239	572		Int. lot 176 Pebble Creek Ph. T.

INDIRECT or GRANTEE Index to Deeds — Greenville County, S. C.

REG. U. S. PAT. OFFICE *Chas. M. Cott* County Indexes Since 1888 An Identifying Trade Mark

 Open at Proper Tab according to First Letter or Letters of Name and refer to Buff Sub-Index sheet for page reference.

COTT FAMILY NAME INDEX No. 75 © 1949
MADE BY THE COTT INDEX COMPANY, COLUMBUS, OHIO
SOLD BY WALKER, EVANS & COGSWELL CO., CHARLESTON, S.C.

()

FILE NUMBER DATE OF RECORD	GRANTEES FAMILY NAMES	GIVEN NAMES ABCDEFGHIJ	GIVEN NAMES KLMNO	GIVEN NAMES PQRSTUVWXYZ	GRANTORS	BOOK	PAGE	No. of Acres	BRIEF DESCRIPTION, LOCATION, ETC. (Not Warranted)
34738 May 16, 1985	Smith	Cynthia R + J. Raymond			R. Daniel Buddin et al Bldg. Inc. + Steele Citizens + Southern Nat'l Bldg. Inc. + Steele	1239	592		Lot 6 Iben Rd. Homestead Acun E. Butler Ave. Maulden
34741 May 17, 1985	"				Phan I + II Russton Place Sec. II	1239	714		Pt Lot 13 Cr Hyde Circle + Greenville County Dedication of Roads + Streets to
35612 May 23, 1985	"				Ronald Jordan, Inc Hazel Adams et al	1240	105		Lot 30 Pine Gate Mills Sec 2 AKA Lot 49
35621 May 23, 1985	"	Charles D.			Martin Lee Smith	1240	186		Int Lot 43 Blake St. Dunson for orig see Nead Bk 1235 pg 6 & 6 Revocation of power of attorney Montclair
35728 May 24, 1985	"	Lillian P.			Sandra R. Stevens	1240	262		Lot 50 Archdale Ave. Tree Plantation Ph III Sec II
35855 May 28, 1985	"	Deamon Charles			Franklin Enterprises Inc.	1240	768		Lot 102 Briarwood Dr. Holly
36540 May 31, 1985	"	Cynthia A. Merice George + Jane C.			W. N. Leslie, Inc.	1241	858		Lot 205 Aron Park of Ingress + Egress Lot 15 Int in Road + Right
36674 June 3, 1985	"	Donna			Milton C. Antonakas Jr Frank B. Montgomery	1241	377		pt. Tract 5 = 3.5 acs. Sap Creek Rd.
37559 June 10, 1985	"	Gail Peters + Steven Ray			" " "	1241	525		
37691 June 11, 1985	"	Jaymond H.			" " "	1241	550		
37744 June 11, 1985	"	Mary L. et al			" " "	1241	550		
37861 June 12, 1985	"	Alvin Jackson			R. C. Galloway, Inc	1241	595		Lot 17 Ashwicke
37853 June 12, 1985	"	Geraldine Davis			" " "	1241	595		
" "	"	Harry Reid et al			William E. Bomar Jr	1241	715		Lot 36 Harvard Dr. Brookwood
" "	"	Sana Ackerman et al			" " "	1241	715		

INDIRECT or GRANTEE Index to Deeds — Greenville County, S. C.

() REG. U. S. PAT OFFICE *Chas. McCott* County Indexes Since 1888 An Identifying Trade Mark

☞ Open at Proper Tab according to First Letter or Letters of Name and refer to Buff Sub-Index sheet for page reference.

COTT FAMILY NAME INDEX No. 75 © 1949
MADE BY THE COTT INDEX COMPANY, COLUMBUS, OHIO
SOLD BY WALKER, EVANS & COGSWELL CO., CHARLESTON, S.C.

FILE NUMBER DATE OF RECORD	GRANTEES FAMILY NAMES	GIVEN NAMES ABCDEFGHIJ	GIVEN NAMES JKLMNOPQ	GIVEN NAMES RSTUVWXYZ	GRANTORS	BOOK	PAGE	No. of Acres	BRIEF DESCRIPTION, LOCATION, ETC. (Not Warranted)
38023 June 13, 1985	Smith			^{etal} Susan L.	^{etal} Wesley E. Bondurant	1241	770		Lot 0.67 acs Phillips Ln.
38079 June 13, 1985	"	See A.			V. Harlean Smith	1241	804		Lot 29.45 acs Sugar Rd. Sugar Creek Sec 2
38590 June 18, 1985	"		Marilyn C. + Richard M.		John C. Cochran	1242	79		Lot 552 Cherrywood Trail
38797 June 20, 1985	"		David G. + Kay C.		U.S. Shelter Corp	1242	314		Lot 54 Walkers Crossing
38793 June 20, 1985	"		Lynn Powers ^{Jr.}		Edwin E. McCallum ^{etal}	1242	318		Lot Camp Rd (Rutherford)
39031 June 21, 1985	"	Alan R.	+ Rhonda ^{M.}		Valley Oaks ^{a Ben Pts.}	1242	499		Lot 52 Valley Oaks
39071 June 21, 1985	"		L. Randolph ^{Jr.}		Barry Malcolm Martin ^{etal}	1242	508	}	Lot 15 Stivershurst Dr. Hamstead Acres Sec II
" "	"		Joanne N. ^{etal}		" " "	1242	508		
" "	"		Limar R. Sr. ^{etal}		" " "	1242	508		
39449 June 26, 1985	"		Ellison D. ^{III}		George Steven Eshleman ^{etal}	1242	727		Lots 7 + 8 Old Spartanbury Rd.
39742 June 28, 1985	"		Deborah D. + Stephen A.		Ralph N. Bomers ^{etal}	1242	878		Lot 64 Lone Dr. Lone Ests - Sugar Creek Sec 2
39853 June 28, 1985	"		James C. + Sondra L.		G. Howard Clark ^{etal}	1242	961		Lot 455, Sweetwater Rd.
39914 June 28, 1985	"		David L. ^{Jr.}		^{AKA} Nianne U. Shepherd	1242	980	}	Lot 5 Abbotsford Dr. Bellingham, Sec 1, 8' Hill
" "	"		Clara M. ^{etal}		" " "	1242	980		
893 July 8, 1985	"	Beaman Charles			Martin Lee Smith	1243	618		Durable power of attorney
July 9, 1985	"		Judy H.		Charles Alvin Smith	1243	650		15 lot Jeffrey No. 11/12 + 13

INDIRECT or GRANTEE Index to Deeds — Greenville County, S. C.

REG. U. S. PAT. OFFICE *Chas. McClatchy* County Indexes Since 1888 An Identifying Trade Mark

Open at Proper Tab according to First Letter or Letters of Name and refer to Buff Sub-Index sheet for page reference.

COTT FAMILY NAME INDEX No. 75 © 1949
MADE BY THE COTT INDEX COMPANY, COLUMBUS, OHIO
SOLD BY WALKER, EVANS & COGSWELL CO., CHARLESTON, S.C. ()

FILE NUMBER DATE OF RECORD	GRANTEES FAMILY NAMES	GIVEN NAMES ABCDEFGHIJ	GIVEN NAMES KLMNNO	GIVEN NAMES PQRSTUWXYZ	GRANTORS	BOOK	PAGE	No. of Acres	BRIEF DESCRIPTION, LOCATION, ETC. (Not Warranted)
July 9, 1985 1069 1317	Smith	Baban J.		William R.	Carl J. Campbell Jr.	1243	768		Tract 1 = 5.5 ac. Kellogg ac.
July 11, 1985 1368	"		James C.		Walter Lee Whiteside	1243	897		2nd lot
July 12, 1985 1446	"		Nancy J.		Jenny May McDonald Clerk of Court - Bulle Cty.	1243	959		Power of Attorney
July 12, 1985 1559	"			Robert Dale	Caroline W. Mattes	1244	19		Lot 223, Peppertree, Sec. 2
July 15, 1985 1579	"	Beverly N.			Sarah Harmon	1244	126		Lot 5, Timber Creek Hqts.
July 15, 1985 1609	"	Eula Mae			Franklin J. Leckie	1244	127		Pt. Lot 55, Calhoun St., Parker
July 14, 1985 1696	"	Andrew J.		Shirley R.	John W. Barnard Sr.	1244	202		Lot 151 Decatur St.
July 16, 1985 1692	"			Philip M.	Annie Lou Crawling	1244	220	11.79 ac. Cr. Hwy 14 + Hwy 11	Calhounville
July 16, 1985 1695	"		Matthew	Stephen M.	The State Co. Inc. etc	1244	232		Lot 201 Brookfield W. Sec. IV
July 16, 1985 2291	"		James M.	Debbalds	Benjamin W. Miller	1244	286		Lot 93, University Hqts. Bldg. C
July 22, 1985 2335	"	Harold D.			Willie W. Smith J. Nathan Morgan for Heir's Rights et al	1244	614		General Durable Power of Attorney
Jul 22, 1985	"	Ben W. et al			Bulle County Tax Collector	1244	690		Lot 212 "A" St. Village Houses, Sec 1
" "	"	Betty H. et al			" " " "	1244	690		
Jul 25, 1985 3298	"			Pauline	John H. Greene etal	1244	895		Woodside Mills Lot 136 (12) Spring St. Sec B Norte Rd. Del White Edts
Jul 30, 1985 3862	"		Joyce M.		Carl R. Mason etal	1245	127		Lot 122 Car. Wetherill Rd + Del
Aug 1, 1985	"	Cherelotte J.		W. Carl etal	—	1245	528		Encroachment Agreement

INDIRECT or GRANTEE Index to Deeds — Greenville County, S. C.

() REG. U. S. PAT OFFICE *Chas McCalls* County Indexes Since 1888 An Identifying Trade Mark

Open at Proper Tab according to First Letter or Letters of Name and refer to Buff Sub-Index sheet for page reference.

COTT FAMILY NAME INDEX No. 75 © 1949
MADE BY THE COTT INDEX COMPANY, COLUMBUS, OHIO
SOLD BY WALKER, EVANS & COGSWELL CO., CHARLESTON, S.C.

FILE NUMBER DATE OF RECORD	GRANTEES FAMILY NAMES	GIVEN NAMES ABCDEFGHIJ	GIVEN NAMES JKLMNOPQ	GIVEN NAMES RSTUVWXYZ	GRANTORS	BOOK	PAGE	No. of Acres	BRIEF DESCRIPTION, LOCATION, ETC. (Not Warranted)
3676 Aug 1, 1985	Smith			Thomas W.	Frances P. Halcomb	1245	730		One Int 1/4 Lots 124 14 N. Glordia
4907 Aug 12, 1985	"	David Builders, Inc.			Harold A. Rhodes ^{etal}	1246	310		Lot
5428 Aug 15, 1985	She	Companies			S&S Investments	1246	526		Quit Claim Lot 1 Pelham Oaks Butler Sp.
5642 Aug 16, 1985	Smith	Ellison + Louise C. D. III			John H. Tripp III ^{att, inf, for, mort, E, cons}	1246	705		Lot Old Spartanburg Rd. Butler Sp.
5654 Aug 16, 1985	"	Ellison + Louise C. D. III			Oliver Francis Neal	1246	707		Lot Old Spartanburg Rd.
58714 Aug 17, 1985	"	Startwell + Jane M.			James Lewis Gutchell ^{etal}	1246	720		Lot 35 Solomon Ctys.
6042 Aug 21, 1985	"		Lena F.		Lila E. Hendrix	1246	927		Power of attorney Beaverly Pointe
6088 Aug 21, 1985	She	Companies			Beaverly Pointe Co.	1246	904		Lot 31 Atherton Way, Sec 2 Dr. Pine Brook
6090 Aug 21, 1985	Smith		Jewell V.		Jimmie M. G. Smith	1246	923		Int Lots 57 + 59 Brewster Oaks
6121 Aug 21, 1985	She	Companies			S&S Investments	1246	957	7.510	see Kelly Smith Rd. Pelham
6199 Aug 22, 1985	Smith			^{etal} William E.	Prestige Beds of Greenville Ltd.	1246	972		Lot 3 Prestige Place
"	"			^{etal} Theresa D.	" " " "	1246	972		
7010 Aug 28, 1985	"	Brylford Charles + Nancy M + William F.			Court Ridge Associates	1247	473		Pro. Regime, Dis Personal Property Unit 3-201 Court Ridge, Ariz. Kennedy Parks
7027 Aug 28, 1985	"	Joyce Marie			^{etal} Bernita L. Smith	1247	475		Int. Lot 52 Bluff Dr. Ridge Hunt Sp.
7154 Aug 29, 1985	"	Brenda S.			Dannie L. Filstrup AKA Sandra S. Chydol	1247	582		Lot 71 Newport S. Cutler Lanewood Dr.
7446 Aug 30, 1985	"	Donna G.			Sandra S. Smith	1247	772		PT Lot 39 on Front St. + S.

INDIRECT or GRANTEE Index to Deeds — Greenville County, S. C.

REG. U. S. PAT OFFICE *Chas McCate* County Indexes Since 1888
An Identifying Trade Mark

Open at Proper Tab according to First Letter or Letters of Name and refer to Buff Sub-Index sheet for page reference.

COTT FAMILY NAME INDEX No. 75 © 1949
MADE BY THE COTT INDEX COMPANY, COLUMBUS, OHIO
SOLD BY WALKER, EVANS & COGSWELL CO., CHARLESTON, S.C.

FILE NUMBER DATE OF RECORD	GRANTEES FAMILY NAMES	GIVEN NAMES ABCDEFGHIJ	GIVEN NAMES JKLMNO	GIVEN NAMES PQRSTUVWXYZ	GRANTORS	BOOK	PAGE	No. of Acres	BRIEF DESCRIPTION, LOCATION, ETC. (Not Warranted)
7436 Aug 30, 1985	Smith			^{etal} Phillip C.	Westminster Co. Inc.	1247	729		Lot 67, Glen Baran, Sec 1
" "	"			^{etal} Susan J.	" "	1247	729		
7625 Sept 3, 1985	"			^{etal} Steele Bldg	In favor of David B. Austin & wife Assignment document in front of agreement Citizens & Southern Nat'l Bank of SC	1247	905		Map of original see Bk 123 pg 714 Pt Lot 13 Cr Hyde Cir + E. Butler Dr
7837 Sept 4, 1985	"	Gordon	yan		Vernon A. Testerman	1247	985		Pugetto Terrace Lot 104 Pt Lot 11 Rison Rd.
7928 Sept 5, 1985	She	Companies			John W. Wright	1248	83		Walden Pond Lot 26 Walden Cr
8249 Sept 9, 1985	"			Wilton Ray	Barbara B. Duncan	1248	357		Westwood Sec VI Austin Sp. 48'ville Lot 730 yellowwood Dr
8609 Sept 11, 1985	"			John L. Charities, Inc.	Sec of State of S.C.	1248	565		Certificate of Incorporation
9141 Sept 16, 1985	"	Doris	Arrie		Ralph Smith	1248	857	1.98	Acres Grove Sp.
9820 Sept 20, 1985	"	B. Harold			John T. McCull	1249	231		Lot 4 + Pt Lot 2 Hurry 14 Sec 11
10848 Sept 27, 1985	She	Companies			Woodfield Land Co.	1249	746		Lot 197 Brookfield West
10992 Sept 30, 1985	"	Freida C.			Catherine M. Labbe	1249	822		Lot 29 Chestnut Hills Agreement
11186 Oct 1, 1985	"	Dee A.		^{etal} William E.	S + S Investments	1250	35		Memorandum Partnership Brook Extn.
11602 Oct 2, 1985	"	UBA E + M Enterprises		Bryson G + Mary Jane	Michael R. Jones	1250	257		Lot 15 Runion Dr. Pine
11961 Oct 4, 1985	"	J. Charles			Bertha P. Smith	1250	278	6	Acres. Oaklawn Sp. Lake Lander
11966 Oct 7, 1985	"	Marguerite		^{gn.} Walter K.	Edna S. Nill	1250	412	.73	Acres E. Lake Shore Dr.
12293 Oct 9, 1985	"			^{eta} Pearl Dunn	Mamie W. Meddow	1250	547		Power of attorney

INDIRECT or GRANTEE Index to Deeds — Greenville County, S. C.


REG. U. S. PAT. OFFICE *Chas McCath* County Indexes Since 1888 An Identifying Trade Mark

Open at Proper Tab according to First Letter or Letters of Name and refer to Buff Sub-Index sheet for page reference.

COTT FAMILY NAME INDEX No. 75 © 1949
MADE BY THE COTT INDEX COMPANY, COLUMBUS, OHIO
SOLD BY WALKER, EVANS & COGSWELL CO., CHARLESTON, S.C.

FILE NUMBER DATE OF RECORD	GRANTEES FAMILY NAMES	GIVEN NAMES ABCDEFGHIJ	GIVEN NAMES JKLMNO	GIVEN NAMES PQRSTUVWXYZ	GRANTORS	BOOK	PAGE	No. of Acres	BRIEF DESCRIPTION, LOCATION, ETC. (Not Warranted)
12574 Oct 10, 1985	Smith			^{stal} Susan D.	Worth D. Kiger	1250	657		Heritage Lake Dist 6 3 Cornerman Place
12572 Oct 11, 1985	"		X. Kenneth		^{stal} Jack Devane Tucker Jr.	1250	704		Lot 3 Green St.
12755 Oct 14, 1985	She	Companies			Vince J. Perone Jr.	1250	809		Sec 1 Lot 94 Palmetto Downs
12757 Oct 14, 1985	Smith			^{stal} Robert S.	^{stal} Craig A. O'Neal	1250	814	}	Lot 176 Pleasant Trail Gerriter Woods Sec 4 Tranclike
" "	"			^{Mc stal} Rhonda	" " "	1250	814		
12843 Oct 14, 1985	"		Michael L.		Hertness International Inc.	1250	847	3.20	acres, Darlington Rd.
12771 Oct 14, 1985	"	Grady & Jennie			^{stal} James A. St. Clair	1250	870		Lot 51 Oakview Rd. Trilhard
12467 Oct 15, 1985	"			Regina	Alvin W. Silstrap	1250	957		Lot 1 & 4 & 11 Washington
13058 Oct 15, 1985	"			Sharon	J. David Smith	1250	982		Lot 127, Kingsgate Sec II Map 3 Sec 3, Sugar Creek
13116 Oct 16, 1985	"	Barney O. Jr.			M. S. Proffitt, Inc.	1250	999		Lot 669 Sugar Valley Ct. Extraneous St.
13770 Oct 21, 1985	"	Carylyn & Jacqueline			^{stal} Joyce Butler Tiller	1251	718		Lot 61 Bone Tree Rd &
12945 Oct 22, 1985	"	Donald W.			^{stal} The South Companies	1251	784	}	Lot 24 Brookfield W. Sec. I
"	"	Reid C. Inc.			"	1251	784		
14171 Oct 24, 1985	"			Barry L.	^{stal} Wampler Smith	1251	720		Lot
14363 Oct 25, 1985	"		Joanne Runkel		Margaret Elmore Black	1251	984		General power of Attorney Silver Bay
14637 Oct 28, 1985	She	Companies			American Service Corp.	1252	156		Lot 125 Chipping Ct. Sec 3

INDIRECT or GRANTEE Index to Deeds — Greenville County, S. C.


 Open at Proper Tab according to First Letter or Letters of Name and refer to Buff Sub-Index sheet for page reference.

FILE NUMBER	DATE OF RECORD	GRANTEES FAMILY NAMES	GIVEN NAMES ABCDEFGHIJ	GIVEN NAMES KLMNO	GIVEN NAMES PQRSTUVWXYZ	GRANTORS	BOOK	PAGE	No. of Acres	BRIEF DESCRIPTION, LOCATION, ETC. (Not Warranted)
	14953 Oct 30, 1985	The Smith	Companies			Lyndon Burr Stovall ^{etal}	1252	296		Lot 13 Ferncrest Ct. - Ferncrest 2 acres
	15126 Oct 31, 1985	Smith			William W. ^{etal}	Betty Lane C. Paulson	1252	364		Lot 2 Holmes Dr. - Holmes Brew
	15413 Nov 1, 1985	"			Paul W. Jr. ^{etal}	Tom Duncan	1252	547		Lot Trade St. Child Dr. Sp. Regime, Swanycote Rd. 2
	15993 Nov 7, 1985	"	Eva B. ^{etal}			U.S. Retirement Corp. ^{etal}	1252	995		Unit A-1 Creekside Hariz. Prop.
	16380 Nov 11, 1985	"			Wimberly ^{etal}	Calvin J. Brumbaugh	1253	125	23.71	acs Bennetts Bridge Rd. (Hwy 26)
	16935 Nov 15, 1985	The " "	Companies			Deverger Paints Co. ^{etal}	1253	420		Lot 42 Deverger Paints Sec. 2
	17035 Nov 18, 1985	Smith	Frances M. ^{etal}			Both Distributing Inc. ^{etal}	1253	472		Restrictive Covenants
	17090 Nov 18, 1985	"		Jane + Wimberly ^A		South East Kitchen + ^{etal}	1253	547		Lot 6 Oak Crest Ct. Oak Crest
	17180 Nov 19, 1985	"	Francis P. ^{etal}			Evelyn S. Seaver	1253	663		Lot 1 = 2.13 acs Paris Mt. Sp
	17416 Nov 20, 1985	"		Margie + Perry A. ^{etal}		Odessa Smith ^{etal}	1253	747		Fence Agreement
	" "	"		Odessa ^{etal}		Perry A. Smith ^{etal}	1253	747		
	17596 Nov 22, 1985	"	Fred Jr. ^{etal}			William Francis Halladay ^{etal}	1253	835	5.0	acs Charlie Black Rd.
	17962 Nov 26, 1985	"	3KA Dece Smith Co. Inc. Co. of Greenville Inc. ^{etal}			Sec of State of S. C. ^{etal}	1254	62		merging Wm. E. Smith Ltd. into Dece Smith Co. Inc. Now name changed to The Smith Co. of Greenville, Inc.
	" "	"	"	"	"	"	1254	62		and No. Co. Sec. 2 Lot 27 old Parley & Ad. Carter
	18113 Nov 27, 1985	1)	Carol Anne + Randy ^{etal}			Lydie P. Armstrong ^{etal}	1254	153		Sec. AA Lot 64 Virginia Ave, Highland
	18168 Nov 27, 1985	2)	Nancy + Joanne L. ^{etal}			J. Randy Smith ^{etal}	1254	151		

INDIRECT or GRANTEE Index to Deeds — Greenville County, S. C.

Open at Proper Tab according to First Letter or Letters of Name and refer to Buff Sub-Index sheet for page reference.

FILE NUMBER DATE OF RECORD	GRANTEES FAMILY NAMES	GIVEN NAMES ABCDEFGHIJ	GIVEN NAMES JKLMNO	GIVEN NAMES PQRSTUVWXYZ	GRANTORS	BOOK	PAGE	No. of Acres	BRIEF DESCRIPTION, LOCATION, ETC. (Not Warranted)
18579 Dec 2, 1985	Smith				Patricia T. ^{etal} Eugene D. Smith Jr.	1254	456		River Falls - Cleveland Sp. Int lot 12 River Dr. Cool River Hgts
18550 Dec 2, 1985	"				Patricia T. James Arthur Smith	1254	460		River Falls - Cleveland Sp. Int lot 12 River Dr. Cool River Hgts
18758 Dec 3, 1985	"	Companies			Harry M. ^{etal} Moody	1254	548		Lot 8 Franklin Rd. Sans
19202 Dec 6, 1985	"				Dale P. ^{etal} Sprone	1254	786		Victory Queen Rd. Large Estate, Revised, 41.3 ac
19293 Dec 9, 1985	"	Donna			W. N. Leslie, Inc.	1254	944		Lot 182 Aron Park
19401 Dec 10, 1985	"	Betty H.			Nina C. Hanvey	1254	976		Village House SW. Pae. Hgts. Co. Lot 239 Seventh St. Sec 1
19757 Dec 12, 1985	"				now Nancy Gayne Watson Marilyn Payne James Roger Smith ^{etal}	1255	170	11.0	ac Vaughn Rd.
20042 Dec 16, 1985	"	Allen Bruce & Lisa			Thomas E. ^{etal} Erwin	1255	372		Sec 1 Lot 46 Summer Slopes St also Lot 41 King of Aves Anderson St.
20594 Dec 19, 1985	"	Donald &		Shirley H.	Brian T. Lawrence	1255	815		Lots 5 & 6 also Lot Pendleton
21067 Dec 23, 1985	"	Erby T. ^{etal}			Cynthia Ann Pitt	1256	50		pt lots 63 & 64 Heatherly Dr.
" "	"	Ann C. ^{etal}			" " "	1256	50		
21495 Dec 30, 1985	"	Flora H.			Lester Lee ^{sr} Smith	1256	268		Int 1.09 acs 3rd Ann Dr.
21428 Dec 30, 1985	"	Brad Bt Lyle, H.			James Albert P. Pugh	1256	311		
22056 Jan 2, 1985	"	Scott ^{etal} Edward			City of Greenville	1256	739		Right of way easement
" "	"	Christine ^{etal}			" " "	1256	739		
22058 Jan 2, 1986	"	Scott ^{etal} Edward			William H. B. ^{etal} Simpson	1256	737		Int claim pt Alleyway Highland Terrace
" "	"	Christine			" " "	1256	737		

REVERSE or GRANTEE Index to Deeds — Greenville County, S. C.

REG. U. S. PAT. OFFICE *Chas. M. Cotts* County Indexes Since 1888 An Identifying Trade Mark

 Open at Proper Tab according to First Letter or Letters of Name and refer to Buff Sub-Index sheet for page reference.

COTT FAMILY NAME INDEX No. 75 © 1949
MADE BY THE COTT INDEX COMPANY, COLUMBUS, OHIO
SOLD BY PHOTO COPY SUPPLY, MAULDIN, S. C.

()

FILE NUMBER DATE OF RECORD	GRANTEES FAMILY NAMES	GIVEN NAMES ABCDEFGHIJ	GIVEN NAMES JKLMNOPQ	GIVEN NAMES RSTUVWXYZ	GRANTORS	BOOK	PAGE	No. of Acres	BRIEF DESCRIPTION, LOCATION, ETC. (Not Warranted)
22059 Jan 2, 1986	Smith	Scott Edward			Douglas A. ^{et al} Christ	1256	738		pt. alleyway, Lot 4A 2+4, N. Main St. Highland Terrace Sec.
"	"	Christine			"	1256	738		
22362 Jan 6, 1986	"	Effie J.			Quantita J. ^{et al} Edwards	1256	961		Lot 4
22573 Jan 7, 1986	"			Kathleen Sylvia	John R. Smith	1257	134		for orig see Deed Bk 1217 pg 240 Termination of Power of Attorney Etc.
22894 Jan 10, 1986	"		Joseph		Leonard R. ^{et al} Simpson	1257	435		Lot 6 Christie Dr. Pinewood Mustang Village
23178 Jan 13, 1986	"	Doris			Sharon Doris Pennell	1257	523		Lot 73 Appaloosa Dr.
23186 Jan 13, 1986	"		Jerry H.	^{et al}	Southern U.S. ^{Corp.} Realty	1257	535		Lot 13 Forest Lake Ph 1 Sec 1
"	"		Lola P.	^{et al}	" " "	1257	535		
23620 Jan 16, 1986	"	Bruce Y		Dymer B.	Carolyn H. ^{et al} Piedville	1257	950		Lot 11 Navajo Rd.
23703 Jan 17, 1986	"		Marlyne	Richard M.	Melby ^{et al} Dore ^{et al} Joint	1257	995		Part 28 Melby Dore ^{et al} Joint
23982 Jan 20, 1986	"			Susan L.	Oksana ^{et al} Prystay	1257	995		pt Lot C Ackley St.
"	"			Jerry L.	" " "	1257	995		
24038 Jan 21, 1986	"		Nancy		Lloyd D. Smith	1258	46		Int Lot
24156 Jan 22, 1986	"	Donald A		Shirley H.	Brian T. Lawrence	1258	102		pt Lot 2 Fisher St.
24313 Jan 23, 1986	"			Ivy ^{et al} L.	First Church of the Nazarene	1258	170		Lot 34 Williams Dr. Berkrest Park
"	"			Willie Mae	" " "	1258	170		

REVERSE or GRANTEE Index to Deeds — Greenville County, S. C.

REG. U. S. PAT. OFFICE *Chas McCott* County Indexes Since 1888
An Identifying Trade Mark

Open at Proper Tab according to First Letter or Letters of Name and refer to Buff Sub-Index sheet for page reference.

COTT FAMILY NAME INDEX No. 75 © 1949
MADE BY THE COTT INDEX COMPANY, COLUMBUS, OHIO
SOLD BY PHOTO COPY SUPPLY, MAULDIN, S. C.

FILE NUMBER DATE OF RECORD	GRANTEES FAMILY NAMES	GIVEN NAMES ABCDEFGHIJ	GIVEN NAMES JKLMNO	GIVEN NAMES PQRSTUVWXYZ	GRANTORS	BOOK	PAGE	No. of Acres	BRIEF DESCRIPTION, LOCATION, ETC. (Not Warranted)
24320 Jan 23/1986	Smith			Sarah W.	William Sarah W. Smith	1258	180		Int Lot Edisto St (Manos St)
24342 Jan 23/1986	"		go Anne S.		Rufus Smith	1258	226	3	acc Fairview Sp.
25127 Jan 30/1986	"		Jeanette		AKA Donald Ray Smith Donald R. Smith	1258	706		Sp. Lynwood Hills also 0.99 acc Int Pt Lot 12 Hwy 290, O'Neal
25151 Jan 30/1986	"	Catherine J.			et al Aule J. Huffman	1258	712		Lots 6 + 7 Chamberlain Ct.
25192 Jan 30/1986	"	C. Michael	Nancy O.		Chanticleer Real Estate Inc.	1258	745		Lot 238 Chanticleer, Sec VIII
25381 Jan 31/1986	"		Adeline Linda		Thomas Richard Davis	1258	968		former attorney Hampton Blvd. Greer
25512 Feb 3/1986	"			Carl William	P. B. Minyard	1259	73		Lot 48 Hwy 29, Wade
25732 Feb 3/1986	"	Ann + Marvin			Hugh Hampton Hilyer	1259	90		Lot 1 Cleveland Sp.
25560 Feb 3/1986	"	Brian D + Linda J.		et al	Shoemaker, Lawler, Smith Inc	1259	101		Lot 1 Chandler Ridge
25839 Feb 4/1986	"	Gary L.			—	1259	276		Adverse Possession Agreement Not to Claim
25766 Feb 4/1986	"	Carlton + Adena		et al	Carlton Smith et al	1259	217		Belle Meade, Part II Sp Lot 431 Pine Creek Ct. Sec 4
25837 Feb 4/1986	"	Gary Lee			Douglas S. Durham et al	1259	250		Greenwood Lot 16 Wesley Oaks Dr. Sec 2
26130 Feb 7/1986	"	AKA Willie Yvonne P. Billie P.			Cathryn B. Crouch	1259	460		Prop. Regime Unit 206 Ingleside Hwy
26095 Feb 12/1986	"			APRhea et al Sheila	Ray C. Lister et al	1259	163		Lot 28 Dunley Hts Phant
26798 Feb 13/1986	"			Rufus	Joyanne S. Smith	1259	837	3	acc. Fairview Sp.
26714 Feb 13/1986	"	Frances B.			Harry J. Smith	1259	844		Sp. New Chick Sp Int Lot 144 Pt Lot 135 Sandwenter

REVERSE or GRANTEE Index to Deeds — Greenville County, S. C.

REG. U. S. PAT. OFFICE *Chas. McCott* County Indexes Since 1888 An Identifying Trade Mark

Open at Proper Tab according to First Letter or Letters of Name and refer to Buff Sub-Index sheet for page reference.

COTT FAMILY NAME INDEX No. 75 © 1949 MADE BY THE COTT INDEX COMPANY, COLUMBUS, OHIO SOLD BY PHOTO COPY SUPPLY, MAULDIN, S. C.

()

FILE NUMBER DATE OF RECORD	GRANTEES FAMILY NAMES	GIVEN NAMES ABCDEFGHIJ	GIVEN NAMES JKLMNO	GIVEN NAMES PQRSTUVWXYZ	GRANTORS	BOOK	PAGE	No. of Acres	BRIEF DESCRIPTION, LOCATION, ETC. (Not Warranted)
27366 Feb 19, 1986	Smith				a s.c. pts. St S Investments	1260	146		Sec 16 Lot 35 Nevers Place
27365 Feb 19, 1986	"				a s.c. pts. Nevers Pointe Co.	1260	149		Pointe Sec 2 Lot 4 Oldenridge Ct. Nevers
27622 Feb 21, 1986	"				a s.c. ban pts The Smith Companies	1260	267		Stone Glen Lot 2 + Pt Lots 15 + 16
27739 Feb 24, 1986	"			Lee Roy Pamela J.	et al Larry A. McMakin	1260	388	1.53	Acres Circle Rd. Butler Sp
27811 Feb 25, 1986	"			James J. + Sandra	et al Phenix East Dump Corp	1260	427		Sec. I Village House Fw Pce map to Bond for title, Lot 12 Sec 2
27810 Feb 25, 1986	"			Robert L	et al James C. Batchelor	1260	426	1	Acres
28685 Mar 3, 1986	"			David	et al Richard E. Thomas II	1260	988		Lot 185 Sec 2 Oak Crest
28671 Mar 3, 1986	"			Marothy + Malcolm J.	et al Ronald D. Borgee	1260	999		Lot 1 Buxton
28740 Mar 4, 1986	"			Clarence A. Jr.	et al Rosa B. Smith	1261	208		General Power of Attorney Heritage Lakes
28797 Mar 4, 1986	"			Helen B + Lee E.	et al Samuel M. Harton	1261	80		Lot 37 Andalusian Trail
29103 Mar 6, 1986	"			Companies of Greenville Inc.	American Service Corp.	1261	339		Lot 100 Silverleaf Sec 1-B
29415 Mar 10, 1986	"			Aimee Muriel	U. S. Retirement Corp.	1261	494		Pk IV Sec 1 Lot 23 Quail Run, Swangate
29772 Mar 12, 1986	"			Frank Jr.	Nelle R. Smith	1261	658		General power of Attorney
29771 Mar 12, 1986	"			Frank Jr.	Annie Louise Smith	1261	662		General power of Attorney
29847 Mar 12, 1986	"				Polly P. Mary Pepper Stroud	1261	752		Paramount Park, South Sp. U Lot 90 + Pt Lot 91 Crasby Circle
30539 Mar 19, 1986	"			Steele Bldrs	C L C of Greenville, Inc.	1262	248	1	Acres

CONNERSLEY 3-6-89 REM. 1992 PS 105
E. M. C. # 9665

REVERSE or GRANTEE Index to Deeds — Greenville County, S. C.

REG. U. S. PAT. OFFICE *Chas McCorkle* County Indexes Since 1888 An Identifying Trade Mark

Open at Proper Tab according to First Letter or Letters of Name and refer to Buff Sub-Index sheet for page reference.

COTT FAMILY NAME INDEX No. 75 © 1949
MADE BY THE COTT INDEX COMPANY, COLUMBUS, OHIO
SOLD BY PHOTO COPY SUPPLY, MAULDIN, S. C.

FILE NUMBER DATE OF RECORD	GRANTEES FAMILY NAMES	GIVEN NAMES ABCDEFGH	GIVEN NAMES IJKLMNO	GIVEN NAMES PQRSTUVWXYZ	GRANTORS	BOOK	PAGE	No. of Acres	BRIEF DESCRIPTION, LOCATION, ETC. (Not Warranted)
30626 Mar 17 1986 21245	Smith			R. ^{et al} <i>Mary E. Langone</i> Roginald	<i>Mary E. Langone</i> <i>Mary E. Langone</i>	1262	305		<i>Dellvista Hts.</i> <i>Life Estate Int Lot 22</i>
Mar 25 1986 "	"	<i>Charles R. et al</i>			<i>Johnson (Dora)</i> ..	1262	647		<i>Contract</i>
32088 Apr 1 1986 22462	"	<i>Helen C + Joseph A.</i>			<i>et al</i> <i>James R. Henderson Jr.</i>	1263	135		<i>Verdin Ests</i> <i>Lot 97 Baldwin Circle</i>
Apr 3 1986 22518	"	<i>Companies of Greenville, Inc.</i> <i>Swiss (Edna)</i>			<i>American Service Corp</i>	1263	384		<i>Lot 105 Silverleaf Sec 1-B</i>
Apr 4 1986 22586	"			<i>Regina</i>	<i>Alice W. Gilstrap</i>	1263	451		<i>Rosemont</i> <i>Sec 1</i>
Apr 4 1986 22822	"	<i>Companies of Sville, Inc.</i> <i>A.</i>			<i>The Smith Companies</i>	1263	445		<i>Lot 127 Brookfield East</i> <i>Personal property O'Neal Ests.</i>
Apr 7 1986 23347	"	<i>Mershale Nancy</i>			<i>Azilee W. Phillips</i>	1263	607		<i>Lot 1 also Int R.L. also</i>
Apr 8 1986 23345	" She	<i>Eugene et al</i>			<i>Robert W. Forrest</i>	1263	677		<i>Lots 2 + 3</i> <i>Sec II</i>
Apr 11 1986 23362	"	<i>Co. of Greenville Inc.</i>			<i>Francis E. Beal</i>	1263	877		<i>Lot 89 Palmetto Downs</i> <i>Fellet Park Sec 5</i>
Apr 11 1986 23356	"	<i>Charles T. Jr.</i>			<i>Fellet Park, Inc.</i>	1263	904		<i>Lot 39 Fellet Park Dr.</i>
Apr 14 1986 23396	"	<i>Bobbie + Merchant R.</i>			<i>Lucy Coley</i>	1264	83	1.20	<i>acc Chick Springs Sp.</i> <i>Rockvale Sec 1</i>
Apr 17 1986 23459	Smith		<i>Karen R. et al</i>		<i>S + D. Investments</i>	1264	295		<i>Lot 126 Kenmore Dr.</i> <i>St. Green Pond Rd.</i>
Apr 18 1986 23477	"	<i>DBA Smith Quality Builders</i> <i>Mendel A.</i>			<i>Smith + Brooks, Inc.</i>	1264	384		<i>Lot 27 = 2.00 acc Cr William</i>
Apr 18 1986 24177	"	<i>Co. of Sville, Inc.</i>			<i>American Service Corp</i>	1264	401		<i>Lot 235 Silverleaf Sec 5</i>
Apr 18 1986	"	<i>Co of Sville, Inc.</i>			<i>American Service Corp</i>	1264	402		<i>Lot 236 Silverleaf Sec 5</i>

INDIRECT or GRANTEE Index to Deeds — Greenville County, S. C.

()
 Open at Proper Tab according to First Letter or Letters of Name and refer to Buff Sub-Index sheet for page reference.

FILE NUMBER DATE OF RECORD	GRANTEES FAMILY NAMES	GIVEN NAMES ABCDEFGHIJ	GIVEN NAMES KLMNO	GIVEN NAMES PQRSTUVWXYZ	GRANTORS	BOOK	PAGE	No. of Acres	BRIEF DESCRIPTION, LOCATION, ETC. (Not Warranted)
34177 Apr 18, 1986	Smith				American Service Corp g & c.	1264	403		Lot 243 Silverleaf, Sec 5
34177 Apr 18, 1986	"	"	"	"	American Service Corp g & c.	1264	404		Lot 193 Silverleaf Sec 5
34177 Apr 18, 1986	"	"	"	"	American Service Corp g & c.	1264	405		Lot 195 Silverleaf Sec 5
34177 Apr 18, 1986	"	"	"	"	American Service Corp g & c.	1264	406		Lot 196 Silverleaf Sec 5
34177 Apr 18, 1986	"	"	"	"	American Service Corp g & c.	1264	407		Lot 201 Silverleaf Sec 5
34177 Apr 18, 1986	"	"	"	"	American Service Corp g & c.	1264	408		Lot 205 Silverleaf Sec 5
34177 Apr 18, 1986	"	"	"	"	American Service Corp g & c.	1264	409		Lot 218 Silverleaf Sec 5
34177 Apr 18, 1986	"	"	"	"	American Service Corp g & c.	1264	410		Lot 212 Silverleaf Sec 5
34177 Apr 18, 1986	"	"	"	"	American Service Corp g & c.	1264	411		Lot 214 Silverleaf Sec 5
34177 Apr 18, 1986	"	"	"	"	American Service Corp g & c.	1264	412		Lot 231 Silverleaf Sec 5
34177 Apr 18, 1986	"	"	"	"	American Service Corp g & c.	1264	413		Lot 209 Silverleaf Sec 5
34177 Apr 18, 1986	"	"	"	"	American Service Corp g & c.	1264	414		Lot 234 Silverleaf Sec 5
34337 Apr 21, 1986	"			Joseph C.	Francis L. Kinsey Services Co. g. & c. Inc.	1264	517		Prop. Regime Unit 8-A Yorktown Staring S.ville
34971 Apr 24, 1986	"			Aiane W.	Associates Financial	1264	869		Lot 26 Bellingham Sec 1
348140 Apr 24, 1986	"			Co. g. Greenville Inc.	American Service Corp g & c. Inc.	1264	879		Lot 111 Silverleaf Sec 1-B Silverleaf Sec 1A
35247 Apr 28, 1986	"			Eleanor W +	Steve P. Boy Maxwell Builders	1265	12		Lot 21 W. Silverleaf St.


INDIRECT or GRANTEE Index to Deeds — Greenville County, S. C.

Open at Proper Tab according to First Letter or Letters of Name and refer to Buff Sub-Index sheet for page reference.

FILE NUMBER DATE OF RECORD	GRANTEES FAMILY NAMES	GIVEN NAMES ABCDEFGHIJ	GIVEN NAMES KLMNO	GIVEN NAMES PQRSTUWXYZ	GRANTORS	BOOK	PAGE	No. of Acres	BRIEF DESCRIPTION, LOCATION, ETC. (Not Warranted)	
35676 Apr 3, 1986 B6273	Smith				The Smith Companies	1265	222		Sec 1 Lot 25 Brookfield West	
May 5, 1986 36273	"				S + P Investments	1265	568		Lot 26 Deverger Place, Sec 16	
May 5, 1986 30298	"	"	"	"	S + P Investments	1265	576		Lot 25 Deverger Place Sec 16	
May 5, 1986 36884	"	"	"	"	Deverger Pointe Co.	1265	580		Deverger Pointe, Sec 2 Lot 41 Deverridge Ct.	
May 5, 1986 36386	"			Jerry P. Robert Douglas Woods	1265	636	.82	acs		
May 5, 1986 21225	"			Leroy Samuel Michael A. Denderkarkhore	1265	655	1.3	acs	McKinney Rd. Austin	
May 12, 1986 38007	"			W. Limbery S. Stewart Spinks	1266	170			Deedable Power of Attorney orig see deed Bl 1194 pg 202	
May 16, 1986 38762	"	Glenda B + J. Reynolds			Helma W. Garrett	1266	512	2.99	acs	Sharon Dr. O'Neal sp. far
May 22, 1986 34138	"	Harold B. DeYoung			Rufus Smith	1266	920	3	acs	Fairview Sp.
May 27, 1986 37774	"	Kimberly			Rachel Annette Garland	1267	98	2.0	acs	+ egress also easement for ingress
May 30, 1986 39766	"	Beatrice Bryson			Holley Johnson	1267	429			Power of Attorney Kellogg Acres
May 30, 1986 39760	"	Jeffrey			Milton B. Smith	1267	396	5.17	acs	Tract 3 Hwy 11
May 30, 1986 40032	"	Dee A. Marsh			Sus P. Stathos	1267	412	4.07	acs	
June 2, 1986 40249	"	Rebecca Lee			Franklin Don Smith	1267	656			Power of Attorney (Gates St. Etn) Sans Ducie Highland
June 3, 1986 40735	"	Lavon			Aerman E. McDonald	1267	667			Lot 19 Car Club + Furman Rd.
June 5, 1986	"	Jason L. et al			C. Werty Burnett	1267	880			Lot 26 Coral Ridge
"	"	Ilda L. et al			" " "	1267	880			

REVERSE or GRANTEE Index to Deeds — Greenville County, S. C.

REG. U. S. PAT OFFICE *Chas McCott* County Indexes Since 1888 An Identifying Trade Mark

 Open at Proper Tab according to First Letter or Letters of Name and refer to Buff Sub-Index sheet for page reference.


COTT FAMILY NAME INDEX No. 75 © 1949
MADE BY THE COTT INDEX COMPANY, COLUMBUS, OHIO
SOLD BY PHOTO COPY SUPPLY, MAULDIN, S. C.

()

FILE NUMBER DATE OF RECORD	GRANTEES FAMILY NAMES	GIVEN NAMES ABCDEFGHIJ	GIVEN NAMES KLMNO	GIVEN NAMES PQRSTUVWXYZ	GRANTORS	BOOK	PAGE	No. of Acres	BRIEF DESCRIPTION, LOCATION, ETC. (Not Warranted)
40907 June 6, 1986	Smith				Sarah Jan BUCHT Fifty-Fifth ^{Inc.} St.	1267	997		Mar. Prop. Regime also R/W apt 68 Williamsburg at Botany Woods
41245 June 10, 1986	"	Beverly Mann		etal	Harold Thomas Mann	1268	299		Attorney Durable General Power of
41351 June 10, 1986	"			etal	Kenneth Arnell John Paul Hedden	1268	310		Lot 246 Conecrake II
" " "	"		Judy W	etal	" " "	1268	310		
41424 June 11, 1986	"	Gary R.			M. L. Lanford, Jr.	1268	366		Angusta Terrace Lots 14+15 Patomac One
41625 June 12, 1986	"				Steven D. W. Garland Green Jr.	1268	476		Sec II Lot 232 Deveney Place
41769 June 13, 1986	Smythe	Dennis J.		etal	Terrill S. Knight	1268	573		Lot 354 Willowtree Dr. Westwood Sec 4, S'ville
" " "	"	Carol Marie		etal	" " "	1268	573		
41897 June 13, 1986	Smith	Edward B.			Larna Lee S. Parrish	1268	698		Lot 4 Lots Hwy 415
41898 June 13, 1986	"	Edward B.			Edwina Kaye S. Cantrell	1268	699		Lot 4 Lots Hwy 415
42118 June 16, 1986	"	David A.			Carole F. Smith	1268	731		Lot 20 Camelot Dr. Camelot St. Green also Int Alley
42405 June 18, 1986	"			Jr. etal	Paul W. Thomas E. Duncan	1268	939		Lots A, B, C, D, E also Int F. Dinnott
42737 June 20, 1986	"			etal	Robert H. R. A. Jolley Jr.	1269	113		Lot 38 Asheton, Butler, Sp.
" " "	"			etal	Sue H. " " "	1269	113		
42789 June 20, 1986	"	Lisa K.			Now Lisa J. Smith Lisa Lynne Knight	1269	176		Dr. Travelers Rest Int Pt Lots 243 Parisview
42856 June 20, 1986	"	Margaret C		etal	Belle Wilson Curston	1269	219		Shannon Terrace Lots 23, 244 Pt 25 Edisto St

REVERSE or GRANTEE Index to Deeds — Greenville County, S. C.

REG. U. S. PAT OFFICE *Chas McCott* County Indexes Since 1888 An Identifying Trade Mark

 Open at Proper Tab according to First Letter or Letters of Name and refer to Buff Sub-Index sheet for page reference.

COTT FAMILY NAME INDEX No. 75 © 1949
MADE BY THE COTT INDEX COMPANY, COLUMBUS, OHIO
SOLD BY PHOTO COPY SUPPLY, MAULDIN, S. C.

FILE NUMBER DATE OF RECORD	GRANTEES FAMILY NAMES	GIVEN NAMES ABCDEFGHIJ	GIVEN NAMES KLMNO	GIVEN NAMES PQRSTUVWXYZ	GRANTORS	BOOK	PAGE	No. of Acres	BRIEF DESCRIPTION, LOCATION, ETC. (Not Warranted)
43216 June 24, 1986	Smith			Linda Hawkins	Randolph Arthur Smith	1269	400		Chick Spps. Int Lot 35 Darby Ct. Sec 3
43217 June 24, 1986	"			Linda Hawkins	Randolph Arthur Smith	1269	401	1.00	ac Alexander Dr.
43217 June 24, 1986	"			Linda Hawkins	Randolph Arthur Smith	1269	402		Lot Chick Spps Sp. Sec 5 Colonial Hills
43395 June 25, 1986	"			Howard C.	Judy G. Smith	1269	506		Int Lot 81 Fairford Circle Green, Chick Spps Sp.
43389 June 25, 1986	"			Elizabeth V.	Paul W. Smith Jr.	1269	537		Int Lot 10 Pine St. Extn. Green, Chick Spps Sp.
43388 June 25, 1986	"			Elizabeth V.	Paul W. Smith Jr.	1269	538		Int Lot 11 Pine St. Extn. Mustang Village
43548 June 26, 1986	"			Carlo T. + Renee R.	W. G. McBurt ^{etal}	1269	571		Lot 69 Appaloosa Dr. Pineforest
43590 June 26, 1986	"			Co. of Greenville, Inc.	William E. Poay III	1269	697		Lot 14 Lanewood Dr. Graceland Cemetery Welcome Sp.
43791 June 27, 1986	"			Grace + Otis	Patricia Burden Briffin	1269	722		Lot 74 8 Sec 8-A Brdwe Space 1 + 2
44120 June 30, 1986	"			David	Grace A. Johnson	1269	889		Lot 3
44121 June 30, 1986	"			Ken ^{etal}	Russell E. Nelson ^{etal}	1269	890		Lot Lake Lanier Also rights
" "	"			Synette ^{etal}	" " "	1269	890		
762 Jul 7, 1986	"			Carole T.	David D. Smith	1270	444		Verdin Ests. Int Lot 86 Baldwin Circle
762 Jul 7, 1986	"			Carole T.	David D. Smith	1270	445		Verdin Ests. Day reserves R/W Int Lot 85 Baldwin Circle
1631 Jul 8, 1986	"			Dorothy F.	Marion Ray Freeman	1270	537		Genace South Sp. Lot 3 Mayflower Ave. Pecan
1358 Jul 10, 1986	"			Bonnie T. + William W.	Marion B. Syner ^{etal}	1270	724		Lot 4 Olive St.

REVERSE or GRANTEE Index to Deeds — Greenville County, S. C.

REG. U. S. PAT. OFFICE *Chas McCorkle* County Indexes Since 1888 An Identifying Trade Mark

 Open at Proper Tab according to First Letter or Letters of Name and refer to Buff Sub-Index sheet for page reference.

COTT FAMILY NAME INDEX No. 75 © 1949
MADE BY THE COTT INDEX COMPANY, COLUMBUS, OHIO
SOLD BY PHOTO COPY SUPPLY, MAULDIN, S. C.

()

FILE NUMBER DATE OF RECORD	GRANTEES FAMILY NAMES	GIVEN NAMES ABCDEFGH	GIVEN NAMES IJKLMNO	GIVEN NAMES PQRSTUVWXYZ	GRANTORS	BOOK	PAGE	No. of Acres	BRIEF DESCRIPTION, LOCATION, ETC. (Not Warranted)
1361 Jul 10, 1986	Smith	George Randall	etal		W. N. Leslie Inc.	1270	717		Pl 12 Lot 12 Pebble Creek Sec 1
2116 Jul 15, 1986	"			Paul Jr.	D. Denby Navenport Jr.	1271	164		Randall, St. Green Lot 14 Trade St. also Lot 7
1963 Jul 15, 1986	"	Ann McDaniel			Charles T. Smith Jr.	1271	50		Kellett Park Sec 5 Lot 39 Kellett Park Dr.
2140 Jul 16, 1986	"	Doris M.			Kenneth E. Hamilton	1271	185		Woodmont Ests. Lot 7 Snow Rd. Sec 1
2462 Jul 17, 1986	"	Co of Greenville, Inc.			American Service Corp S.C.	1271	322		Lot 19 Silverleaf Sec 1A
2961 Jul 22, 1986	"	Elizabeth Sudduth			Mary T. Sudduth	1271	595		Int 11.43 acs John Sudduth Rd.
3080 Jul 22, 1986	"	Sudduth	Margaret P	Paul E.	Meredith W. Appleton	1271	683		Lot 30 Andrea Lane Liberty Park John Sudduth Rd.
2959 Jul 23, 1986	"	Elizabeth	etal		Mary T. Sudduth	1271	597		Reserved Life Estate Int 5.00 acs
3385 Jul 24, 1986	"	Everett	etal		Ethel B. Greene	1271	791	0.156	acs w. Curtis St
" "	"	Donna M.	etal		" " "	1271	791		
3497 Jul 24, 1986	"			Ester Queen	C. J. Sullivan	1271	856	1	acre
3575 Jul 25, 1986	"	Brenda	Joyce		Sam B. Giardina	1271	871		General Power of Attorney
4551 Aug 1, 1986	"	Chairman E.			Charles Boyd Tompkins	1272	357		Power of Attorney
4543 Aug 1, 1986	"	Chairman E.			Karen A. Edelman	1272	356		Power of Attorney
4700 Aug 1, 1986	"	Brent A & Margaret W.			BWCT Fifty-Fifth St. Inc	1272	436		Hair. Prop. Regime also R/W Apt 54 Williamsburg at Botanywood

(over)

REVERSE or GRANTEE Index to Deeds — Greenville County, S. C.

REG. U. S. PAT. OFFICE *Chester McCott* County Indexes Since 1888 An Identifying Trade Mark

Open at Proper Tab according to First Letter or Letters of Name and refer to Buff Sub-Index sheet for page reference.

COTT FAMILY NAME INDEX No. 75 © 1949
MADE BY THE COTT INDEX COMPANY, COLUMBUS, OHIO
SOLD BY PHOTO COPY SUPPLY, MAULDIN, S. C.

FILE NUMBER DATE OF RECORD	GRANTEES FAMILY NAMES	GIVEN NAMES ABCDEFGHIJ	GIVEN NAMES JKLMNO	GIVEN NAMES PQRSTUVWXYZ	GRANTORS	BOOK	PAGE	No. of Acres	BRIEF DESCRIPTION, LOCATION, ETC. (Not Warranted)
4620 Aug 19 1986	Smith			^{etal} Linda B.	Elizabeth Blazener Smith	1272	525	.86	Acres = Tract B. Dayton Dr. Paris Mt Sp.
" "	"			^{etal} Louise W.	" " "	1272	525		
4691 Aug 1 1986	"	Charmian E.			^{AKA} John M. Jones John M. Jones Builder	1272	442		Lot 96 Northwood Sec IV Paris Mt. Sp.
4621 Aug 1 1986	"			^{M.} Rebecca	Elizabeth Blazener Smith	1272	506	.84	Acres = Tract A Dayton Dr.
4822 Aug 4 1986	"	Stetcher L.		^{etal}	Marilyn B. Mitalch	1272	534		Lot 38 McCarter Ave. Lake Forest Hgts.
" "	"	Heather L.		^{etal}	" " "	1272	534		
5054 Aug 4 1986	"	Co. of Greenville Inc.			Berenger Pointe Co	1272	651		Sec 2 Lot 50 Berenger Pointe
5055 Aug 4 1986	"	Co. of Greenville Inc.			St. S. Investments	1272	654		Sec 16 Lot 36 Berenger Place
5334 Aug 6 1986	"	Herman J.	Nancy E.		Robert J. Dufala ^{etal}	1272	821		Lot Pineview Terrace Sequoia Pl. (Chestnut Hills) Reserved Life Estate Lot 116 Place, Heritage Lake
5630 Aug 8 1986	"		Mary C.	^{etal}	Kitty Emerson Cowan	1272	997		Lot 63 Cornemara
5869 Aug 11 1986	"		Susan L.		Elizabeth A. Wessel	1273	170		Sec 7 on original Deed Bl 1185 pg 268 Lot 11 E. Highland Ests.
5948 Aug 11 1986	"	See A.			^{DBA Creative Investors} Douglas M. Wilson ^{et al}	1273	191		Sp. 6 acres Brown Creek, Paris
6272 Aug 13 1986	"	Cleo			Reuben Brown	1273	397		Parcel Speedway Dr.
6284 Aug 13 1986	"		Lester L.	^{II}	Cleo Smith	1273	398		Lot 11 Fairview Ave. Mt. view Hgts Chick Spg. Sp.
6753 Aug 18 1986	"			^{III et al} Paul W.	Annie Laurie George	1273	679		
" "	"			^{etal} Stephanie H.	" " "	1273	679		

REVERSE or GRANTEE Index to Deeds — Greenville County, S. C.

REG. U. S. PAT. OFFICE *Chas McCorkle* County Indexes Since 1888 An Identifying Trade Mark

 Open at Proper Tab according to First Letter or Letters of Name and refer to Buff Sub-Index sheet for page reference.

COTT FAMILY NAME INDEX No. 75 © 1949
MADE BY THE COTT INDEX COMPANY, COLUMBUS, OHIO
SOLD BY PHOTO COPY SUPPLY, MAULDIN, S. C.

()

FILE NUMBER DATE OF RECORD	GRANTEES FAMILY NAMES	GIVEN NAMES ABCDEFGHIJ	GIVEN NAMES KLMNO	GIVEN NAMES PQRSTUVWXYZ	GRANTORS	BOOK	PAGE	No. of Acres	BRIEF DESCRIPTION, LOCATION, ETC. (Not Warranted)
7149 Aug 19, 1986	Smith	Wm A		E. et al William	Home Lumber Co. Inc.	1273	844		Lot 17 Club Front
7536 Aug 21, 1986	"		Lee	Jeffrey et al	Antey Properties, Inc.	1274	116	}	Lot 8-2 Woodwind Downhouse Ph VIII Mauldin
" "	"		Lisa J	et al	" " "	1274	116		
7582 Aug 22, 1986	"		Lewis E	Rebecca C. et al	Buy W. Campbell	1274	143		
7997 Aug 25, 1986	"		J. Mack	et al	Joseph R. Brown	1274	202	}	Lot 86 Old Mill Esta Sec 2
" "	"		Joyce C	et al	" "	1274	202		
7833 Aug 25, 1986	"		Lee Mattie		Harold B. Smith	1274	223	2	acs Chandler Rd. Oaklaw
8052 Aug 26, 1986	"		Nancy L.		Randolph Smith	1274	354		Pomeroy attorney
8053 Aug 26, 1986	"			Randolph et al	Nancy R. Smith	1274	357		Pomeroy attorney
7976 Aug 26, 1986	"			Robert J. et al	Carlos J. Guillen	1274	325	}	Lot 74 Sec 1 + 2 western hills
" "	"			Sharon N. et al	" " "	1274	325		
8060 Aug 26, 1986	"	Reed Harry			Dana Ackerman Smith	1274	370		Brookwood Lot Lot 36 Harvard Dr.
8249 Aug 27, 1986	"	Erby T. et al			Sec 9 Housing + Urban	1274	464	}	Lot 112 City View
" "	"	Ann C. et al			" " "	1274	464		
8249 Aug 27, 1986	"	Erby T. et al			Sec 9 Housing + Urban	1274	466	}	Lot A Bramlett Rd.
" "	"	Ann C. et al			" " "	1274	466		

REVERSE or GRANTEE Index to Deeds — Greenville County, S. C.

REG. U. S. PAT. OFFICE *Chas McCott* County Indexes Since 1888
An Identifying Trade Mark

Open at Proper Tab according to First Letter or Letters of Name and refer to Buff Sub-Index sheet for page reference.

COTT FAMILY NAME INDEX No. 75 © 1949
MADE BY THE COTT INDEX COMPANY, COLUMBUS, OHIO
SOLD BY PHOTO COPY SUPPLY, MAULDIN, S. C.

FILE NUMBER DATE OF RECORD	GRANTEES FAMILY NAMES	GIVEN NAMES ABCDEFGH	GIVEN NAMES IJKLMNO	GIVEN NAMES PQRSTUVWXYZ	GRANTORS	BOOK	PAGE	No. of Acres	BRIEF DESCRIPTION, LOCATION, ETC. (Not Warranted)
8530 Aug 28, 1986	Smith			H. etal William	Lee Koch etal	1274	602		Joint Drive Eway easement Agreement
" "	"			etal Susan D.	" "	1274	602		
8417 Aug 28, 1986	"			Michael Paul	Norman A. Hindman	1274	508		(Green Ave) Lots 3+4 National Hwy
8499 Aug 28, 1986	"			Tom L.	Thomas Smith	1274	583		Lot 175 South Forest Ests
8500 Aug 28, 1986	"	Carl			Pearle M. Smith	1274	610		dw. Holly Vista Int lots 23+3 & Arrowhead
8581 Aug 28, 1986	"	Carl			Eleanor Pearl Smith	1274	611		Green Meadow Farms Lot 144 Miracle Dr. Sec 1
9275 Sept 3, 1986	"			etal M. Wallace	Melvin S. Younts etal	1274	962		add: Pt lot 2 E. North St. Boyce
9370 Sept 4, 1986	"	Cheryl B. Cheryl A.		Smith	John C. Smith	1275	128		Senecreek Int lot 18 Senecreek Ct.
9673 Sept 5, 1986	"			Robert L.	W. H. Alford	1275	192		6 Lots + Strip
9685 Sept 5, 1986	"	Companies of Greenville		In.	D + D Investments a	1275	199		Lot 11 Revenge Place Sec. 16 (S-23-920)
10104 Sept 9, 1986	"	Aeron B. David			Annie Suber Harbin	1275	374	1.19	acs Rutherford Rd.
11045 Sept 11, 1986	"	Homer			Catherine A. Langley etal	1275	582		Lots 43+44 Lone Ests.
11100 Sept 16, 1986	"		Wallace James	Douglas Samuel Edward etal	Viola A. Smith	1276	20		Lot 24 + Pt Lot 25 Darlington Ave.
" "	"			Jerman etal	" " "	1276	20		
" "	"			Robert M. etal	" " "	1276	20		
" "	"			Raymond D. etal	" " "	1276	20		

REVERSE or GRANTEE Index to Deeds — Greenville County, S. C.

REG. U. S. PAT OFFICE *Chas McCott* County Indexes Since 1888 An Identifying Trade Mark

 Open at Proper Tab according to First Letter or Letters of Name and refer to Buff Sub-Index sheet for page reference.


COTT FAMILY NAME INDEX No. 75 © 1949
MADE BY THE COTT INDEX COMPANY, COLUMBUS, OHIO
SOLD BY PHOTO COPY SUPPLY, MAULDIN, S. C.

()

FILE NUMBER DATE OF RECORD	GRANTEES FAMILY NAMES	GIVEN NAMES ABCDEFGHIJ	GIVEN NAMES KLMNO	GIVEN NAMES PQRSTUVWXYZ	GRANTORS	BOOK	PAGE	No. of Acres	BRIEF DESCRIPTION, LOCATION, ETC. (Not Warranted)
11175 Sept 17, 1986	Smith	Denise Deborah			Len Marvin Smith Jr. for Marnie H. Cutler et al	1276	56		Hts. Fairview Sp. Ft. Jun Lot Bab. St. Drummond
11290 Sept 17, 1986	"	D. Sr. Barney et al			Master W. Daniel Zerkow et al	1276	105		Lot 5 Burgundy Dr. Wildaire Estd.
"	"	Delores et al			" " "	1276	105		
11544 Sept 19, 1986	"		R. Johnnie	L. William	Joseph C. Shaler et al	1276	239		Brentwood Sec IV Sville Lot 152 Brentwood Way
11494 Sept 19, 1986	"		Martin dynn		Narothy T. Stanek	1276	251		Lot 28 Mt. View Circle
12264 Sept 25, 1986	"		James L. + Phyllis J.		Barbara J. Sumner for Frank W. Pruitt et al	1276	609		Lot 17 3.2m Pae mfg Co.
13661 Oct 3, 1986	"		James D.		Master W. Daniel Zerkow et al	1277	450		7 Parcels Village Houses Are. Augusta Terrace
14015 Oct 6, 1986	"		C. Lynendalyn		Bary L. Smith	1277	669		Int Lots 14 + 15 Potomac Alford Court
13896 Oct 6, 1986	"		Keith		Bob L. James	1277	681		Int Lots 6, 7 + 8 Alford Ct
14565 Oct 9, 1986	"		Nell Uehorn		James Felder Uehorn	1277	971		Powers g Attorney Sville
14797 Oct 10, 1986	"		Co. of Greenville Inc.		Robert W. Johnson et al	1278	95		Lot 224 Westwood Sec III Ridge with facing see Book 86 2 pp 518
14648 Oct 10, 1986	"		J. B. + Stella	et al	Master F. Baker et al	1278	123		Int Claim at 2 lots + at 2 lots. Vestment gmet ct + Sec 2 Dr.
14967 Oct 13, 1986	"			Perry T.	Clark Mandy Inc.	1278	212		Bond for Title 1.31 Acs = Lot 36 Deverger Pointe Sec 2
14922 Oct 13, 1986	"		Co. of Greenville Inc.		Deverger Pointe Co.	1278	185		Lot 38 VP + Lot 37 Atherton Way
15009 Oct 14, 1986	"		Erby T. et al		Sec of Housing + Urban Deverp.	1278	254		Lot B. Bramlett Rd.
"	"		Ann C. et al		" " "	1278	254		

REVERSE or GRANTEE Index to Deeds — Greenville County, S. C.

REG. U. S. PAT. OFFICE *Chas. M. Cotts* County Indexes Since 1888 An Identifying Trade Mark

 Open at Proper Tab according to First Letter or Letters of Name and refer to Buff Sub-Index sheet for page reference.

COTT FAMILY NAME INDEX No. 75 © 1949
MADE BY THE COTT INDEX COMPANY, COLUMBUS, OHIO
SOLD BY PHOTO COPY SUPPLY, MAULDIN, S. C.

FILE NUMBER DATE OF RECORD	GRANTEES FAMILY NAMES	GIVEN NAMES ABCDEFGHIJ	GIVEN NAMES JKLMNO	GIVEN NAMES PQRSTUVWXYZ	GRANTORS	BOOK	PAGE	No. of Acres	BRIEF DESCRIPTION, LOCATION, ETC. (Not Warranted)
15333 Oct 15, 1986	She Smith				American Service Corp	1278	468		Lot 137 Silverleaf Sec 3
15485 Oct 16, 1986	"				Herbert Otto Smith	1278	492		Pt Lot 3 Hwy 11
15682 Oct 17, 1986	Smith				W. Dennis Smith ^{etal}	1278	614		Lot 20 Rayna Dr. O'neal
15681 Oct 17, 1986	"				W. Dennis Smith ^{etal}	1278	615		Lot 19 Rayna Dr. O'neal sp.
16327 Oct 22, 1986	"				College Properties Inc	1278	919		Lot 144 Canebrake Pl 1
16424 Oct 23, 1986	"				Gerry N. & Rosie W. Prestige Builders of Greenville ^{Ltd.}	1278	998		Lot 6 Janiere Ridge
16814 Oct 27, 1986	"				Michael B. ^{etal} Lakeview Acres Co. Inc.	1279	211	4.71	Acc Cody Lane
16837 Oct 27, 1986	"				Jerry Edith J. Montgomery Baywell	1279	222		Lot 135 Aron Park
17146 Oct 28, 1986	"				Derothy N. William R. Smith	1279	421		Int Lot Circle Dr. Travelers Rest
17979 Nov 3, 1986	"				Alvin E. George H. Lindsey	1279	878		Int Lots 1 & 8 Bates Sp.
18063 Nov 3, 1986	"				Carol C & Jack M. William R. McCoy ^{etal}	1279	938		Lot Transit Dr. Pl 1
18118 Nov 3, 1986	"				Laura E. Antey Properties, Inc.	1279	963		Lot 115 Woodwind Townhouses
18263 Nov 4, 1986	"				Richard ^{D. etal} Robert F. Helms	1279	998		Lot 7 Konarock Circle
"	"				Rhonda ^{A. etal} " " "	1279	998		Richmonds Hills Sec 5
18815 Nov 7, 1986	"				Irvin Martha Steven L. Smith	1280	219		Pt Lot 2 Deas Pt Lot 2 Pt Lot 2 Westbrook Dr. Also
19297 Nov 11, 1986	"				Sue A. Carl W. Floyd	1280	521		Lot 35 West Ave.

REVERSE or GRANTEE Index to Deeds — Greenville County, S. C.

REG. U. S. PAT OFFICE *ChumCott* County Indexes Since 1888 An Identifying Trade Mark

Open at Proper Tab according to First Letter or Letters of Name and refer to Buff Sub-Index sheet for page reference.

COTT FAMILY NAME INDEX No. 75 © 1949
MADE BY THE COTT INDEX COMPANY, COLUMBUS, OHIO
SOLD BY PHOTO COPY SUPPLY, MAULDIN, S. C.

()

FILE NUMBER	GRANTEES FAMILY NAMES	GIVEN NAMES ABCDEFGHIJ	GIVEN NAMES JKLMNOPQ	GIVEN NAMES RSTUVWXYZ	GRANTORS	BOOK	PAGE	No. of Acres	BRIEF DESCRIPTION, LOCATION, ETC. (Not Warranted)
19651	The Smith				a S.C. ben Pts. The Smith Co.	1280	664	7.510	27, Pelham Oaks Ac. Riley Smith Rd Less Unit
Nov 13, 1986 19872	"				<i>By action filed in court at Greenville S.C. Nov 13, 1986</i> Lucile Diken Burdette	1280	790		Lot 8 Garner Estates Sec A
Nov 14, 1986 20000	"			L. Teresa	William W. Giles	1280	844		Lot Cannon St. (are) Chick Esp 20.
Nov 14, 1986 20012	"			etal Wayne	Little Bald Rock Co. Corp g S.C.	1280	850		Reserves Easement Also Easement Lot 29 Little Bald Rock Club
Nov 17, 1986 20087	"				American Service Corp g S.C.	1280	949		Lot 171 Silverleaf Sec 4
Nov 17, 1986 20087	"				American Service Corp g S.C.	1280	950		Lot 173 Silverleaf Sec 4
Nov 17, 1986 20087	"				American Service Corp g S.C.	1280	951		Lot 169 Silverleaf Sec 4
Nov 17, 1986 20165	"			W. William	Bonnie T. Smith etal	1280	961		Int Lot 4
Nov 21, 1986 20997	"			etal B. J. + Mary Jane	E + M. Enterprises etal	1281	457		Memorandum of Partnership Agreement
Nov 21, 1986 20840	"				S + S Investments	1281	323		Lot 14 Revenge Place Sec 16
Nov 24, 1986 21066	"				Serathy M. Smith	1281	490		Power of attorney
Nov 24, 1986 21065	"				George W. Smith	1281	496		Power of Attorney
Nov 24, 1986 21058	"				Robert L. W. Ralph Stone etal	1281	479	31.69	acs Gems Bridge Rd.
Nov 24, 1986 21431	"			Mark A. etal	Roger D. Smith etal	1281	682		Lot 80 Beesa Forest Sec 2
" "	"			Lisa S etal	" " "	1281	682		
Nov 26, 1986 21437	"			W. Thomas	Milton M. Shockley Jr.	1281	691		Lot 19 Hartzclaw Estates

REVERSE or GRANTEE Index to Deeds — Greenville County, S. C.

REG. U. S. PAT OFFICE *Chas McCott* County Indexes Since 1888 An Identifying Trade Mark

Open at Proper Tab according to First Letter or Letters of Name and refer to Buff Sub-Index sheet for page reference.

COTT FAMILY NAME INDEX No. 75 © 1949
MADE BY THE COTT INDEX COMPANY, COLUMBUS, OHIO
SOLD BY PHOTO COPY SUPPLY, MAULDIN, S. C.

FILE NUMBER DATE OF RECORD	GRANTEES FAMILY NAMES	GIVEN NAMES ABCDEFGH	GIVEN NAMES IJKLMNO	GIVEN NAMES PQRSTUVWXYZ	GRANTORS	BOOK	PAGE	No. of Acres	BRIEF DESCRIPTION, LOCATION, ETC. (Not Warranted)
21770 Nov 28, 1986	Smith		Katherine Mary		<i>Inc</i> The Smith Co of Greenville	1281	867		Easement
21762 Nov 28, 1986	she				Judy L. Walden	1281	839		Basin Prop. Regime Unit 23 The Woodlands
21763 Nov 28, 1986	she				The Smith Companies	1281	842		Glen 18 Lots & Pt 2 lots Stone
21758 Nov 28, 1986	Smith		Charles II et al		J. Scott Brown et al	1281	836		Cavalier Woods Sec 1 Lot 10 Painter Lane
22599 Dec 4, 1986	"			Paul W. Jr. et al	Trade Street Development	1282	303		Partnership Agreement
22631 Dec 4, 1986	"		Dee A.		Administrator of Veterans Affairs	1282	364		Country Club Epts Lot 12 80 Arcadia Circle
22846 Dec 5, 1986	"		Lillie Jean A.		Phillip D. Smith	1282	516		Int Lot 3 = 4.5 acres Hwy 247
24291 Dec 10, 1986	"		DBA Poinsett Project Paul W. Jr. et al		N. Allen West et al	1282	749		H. Free Abscondt Alley Lots A, B, C, D & E West Poinsett
24535 Dec 11, 1986	"		John I. Charities Inc.		Sec of State of SC	1282	920		Resolution
24672 Dec 12, 1986	"			Rosie W. et al Bliss Star	Alvin J. Wynn et al	1283	36		Pl. Paris Mt Sp. Int 17 Lot 12 = 12 ac Finley Bridge
25498 Dec 17, 1986	"			Ronnie J.	Frank McChath et al	1283	495		Lot 3 North Hills Ph I
26269 Dec 23, 1986	"		Edward W. et al		Anthony A. Juppard	1284	157		Agreement
"	"		Barbara A.		"	1284	157		
26501 Dec 23, 1986	"			Thomas W.	Milton M. Shockey Jr. et al	1284	150		Ests. Lots 85, 86, 87 & 88 Holtzclaw
27055 Dec 30, 1986	"		Mary Ellen & Wilson D.		Douglas E. Sprahery	1284	601		Park Lot 34 Williams Dr. Ordereat
27057 Dec 30, 1986	"		Mary Ellen & Wilson D.		Richard L. Hallyburton et al	1284	604		Lot 97 Chesterfield Ests. Sec 17

REVERSE or GRANTEE Index to Deeds — Greenville County, S. C.

REG. U. S. PAT OFFICE *ChamCott* County Indexes Since 1888 An Identifying Trade Mark

Open at Proper Tab according to First Letter or Letters of Name and refer to Buff Sub-Index sheet for page reference.

COTT FAMILY NAME INDEX No. 75 © 1949
MADE BY THE COTT INDEX COMPANY, COLUMBUS, OHIO
SOLD BY PHOTO COPY SUPPLY, MAULDIN, S. C.

()

FILE NUMBER	DATE OF RECORD	GRANTEES FAMILY NAMES	GIVEN NAMES ABCDEFGHIJ	GIVEN NAMES KLMNO	GIVEN NAMES PQRSTUVWXYZ	GRANTORS	BOOK	PAGE	No. of Acres	BRIEF DESCRIPTION, LOCATION, ETC. (Not Warranted)
27419	Dec 31, 1986	Smith			Stal et al	Wayne McKinney et al	1285	45		Lot 30 + pt lot 22 Lake View Hqs
27507	Dec 31, 1986	"	Carolyn E	Larry B		Stal Daniel E. Benham	1285	39		Deerfield Av. Sec 11 Lot 19 on Cape Ann Ave +
28030	Jan 2, 1987	"	Raphaella			United States of America	1285	519		Lot 5 Blue Ridge Hqs Hwy 101
28019	Jan 2, 1987	"	Raphaella			Prestige Builders of Greenville	1285	514		Sec 5 Lot 26 Knollwood Hqs
28179	Jan 5, 1987	"	Dennis	Judy B.		Kasper J. Fulghum Jr.	1285	565		Lot 15 Grove Rd.
28579	Jan 7, 1987	"	Carroll			Gloria Watson	1285	817		Power of Attorney
28728	Jan 8, 1987	"	She			American Service Corp	1285	892		Lot 89 Silverleaf Sec 1-B
28728	Jan 8, 1987	"	"	"	"	American Service Corp	1285	893		Lot 155 Silverleaf Sec 4
28728	Jan 8, 1987	"	"	"	"	American Service Corp	1285	894		Lot 157 Silverleaf Sec 4
28728	Jan 8, 1987	"	"	"	"	American Service Corp	1285	895		Lot 186 Silverleaf Sec 4
28728	Jan 8, 1987	"	"	"	"	American Service Corp	1285	896		Lot 158 Silverleaf Sec 4
28728	Jan 8, 1987	"	"	"	"	American Service Corp	1285	897		Lot 174 Silverleaf Sec 4
28728	Jan 8, 1987	"	"	"	"	American Service Corp	1285	898		Lot 177 Silverleaf Sec 4
28786	Jan 8, 1987	Smith	Elijah	Mary Jane		Clyde Putman Jr.	1285	952		Lot 71 Village Houses 2 W Pae
29485	Jan 14, 1987	"			et al	Paul V. Marie Ducker Chapman	1286	279	2.69	acres also .68 acres Grove Sp.
"	"	"			et al	Sandra S.	1286	279		

REVERSE or GRANTEE Index to Deeds — Greenville County, S. C.

REG. U. S. PAT. OFFICE *Chas McCorkle* County Indexes Since 1888 An Identifying Trade Mark

Open at Proper Tab according to First Letter or Letters of Name and refer to Buff Sub-Index sheet for page reference.

COTT FAMILY NAME INDEX No. 75 © 1949
MADE BY THE COTT INDEX COMPANY, COLUMBUS, OHIO
SOLD BY PHOTO COPY SUPPLY, MAULDIN, S. C.

FILE NUMBER	GRANTEES FAMILY NAMES	GIVEN NAMES ABCDEFGH	GIVEN NAMES IJKLMNO	GIVEN NAMES PQRSTUVWXYZ	GRANTORS	BOOK	PAGE	No. of Acres	BRIEF DESCRIPTION, LOCATION, ETC. (Not Warranted)
DATE OF RECORD									
30665 Jan 26/1987	Smith	Cleo			Plumer Cooley ^{etal}	1286	841		a 50 ft Easement + R/W Dunklin Tp.
30970 Jan 28/1987	"	Jay L			Wilbur W. Smith	1287	298		Int 10.04 acs also 11.83 acs
31143 Jan 29/1987	"	Co. of Greenville Inc.			American Service Corp ^{gsc}	1287	329		Lot 149 Silverleaf Sec 4
31143 Jan 29/1987	"	"	"	"	American Service Corp ^{gsc}	1287	330		Lot 187 Silverleaf Sec 4 Acres
31568 Feb 2/1987	Smith	Alyn Adrian			Carl D. Neal ^{etal}	1287	652		Bond for title Lot 7 Rebecca
31625 Feb 2/1987	"	DBA Smith Quality Builders Mendal A.			Smith & Brooks, Inc ^{gsc}	1287	571	2.00	acs = Lot 27 Green Pond Rd.
"	"	"			" " " " ^{gsc}	1287	571		
32144 Feb 4/1987	"	"		Quality Builders Inc & Steele Bldg	AKA James W. Knox gsc James W. Knox ^{etal}	1287	819		Quail Hill Ests. Butler Tp. Quit Claim Lot 18 Quail Hill Dr.
32358 Feb 6/1987	"	Brooks Inc.			Agnes Coleman New ^{etal}	1287	958		Trust Agreement Brandon Plant
32351 Feb 6/1987	"	Nonna W.			Carley S. Welborn jr. ^{etal}	1287	937		Int Lot 400 Sec 2 Abney Mills Green
32386 Feb 6/1987	"	"		W. Carl	Reuben Wright jr. ^{etal}	1287	954		Lot 17 Mountain View Ave.
33280 Feb 13/1987	"	Donald B. ^{etal}			Sunny Sutton	1288	381		Lot
"	"	Edith Jane ^{etal}			" " " "	1288	381		
33499 Feb 17/1987	"	"		Builders Inc & Steele	Home Owners Assoc Inc ^{etal} Russton Place Attached -	1288	494		Int parcel Russton Place Sec 2 Ph 2 for Orig see Deed Bk 1274 pg 241 488 1283 pg 763
"	"	"		"	" " " "	1288	494		
33469 Feb 17/1987	"	"		Regina G.	Levis L. Gilstrap jr. ^{etal}	1288	479		55 + 56 Pt Lot 73 Valley St. Also Lots

REVERSE or GRANTEE Index to Deeds — Greenville County, S. C.

REG. U. S. PAT OFFICE *Chas McCotts* County Indexes Since 1888 An Identifying Trade Mark


Open at Proper Tab according to First Letter or Letters of Name and refer to Buff Sub-Index sheet for page reference.

COTT FAMILY NAME INDEX No. 75 © 1949 MADE BY THE COTT INDEX COMPANY, COLUMBUS, OHIO SOLD BY PHOTO COPY SUPPLY, MAULDIN, S. C. ()

FILE NUMBER	GRANTEES FAMILY NAMES	GIVEN NAMES ABCDEFGH	GIVEN NAMES IJKLMNO	GIVEN NAMES PQRSTUWXYZ	GRANTORS	BOOK	PAGE	No. of Acres	BRIEF DESCRIPTION, LOCATION, ETC. (Not Warranted)
DATE OF RECORD									
33468 Feb 17, 1987	Smith			Regina	Lewis S. Kilstrap etal	1288	480		Lots 10 + 11
33496 Feb 17, 1987	"			Wanda H.	J. W. Smith Sr.	1288	497	2.98	Acres
33832 Feb 19, 1987	"			Mary Ellen Wilson D.	Adminstrator of Veterans Affairs	1288	640		Lane Gardens Lot 61 Gardenia Dr. Cedar
34092 Feb 20, 1987	She			Co. of Greenville Inc.	Severger Pointe Co.	1288	751		Severger Pointe Lot 47 Deverridge Dr. Sec 2
34092 Feb 20, 1987	"			Co. of Greenville Inc.	Severger Pointe Co. etal	1288	754		Severger Pointe Lot 46 Deverridge Dr. Sec 2
34199 Feb 23, 1987	"	"	"	"	Thomas J. Neesler Jr.	1288	780		Blaney Dr. Sec 11 Botany Woods Lot 330 Bridgewater Dr. +
34640 Feb 25, 1987	"			Robert L.	Blue Ridge Dairy Inc	1289	53	25.4	acs = Lot 1 Jews Chapel Rd
34864 Feb 26, 1987	Smifhe			Frank S	Halls Wilson etal	1289	121		Lot 14 Patti Dr. Staunton
34873 Feb 26, 1987	Smith			Carl H.	Jo Anne S. Ford	1289	122		Mills Sec 4 Int Lot 105 Seife St. Duncan
34872 Feb 26, 1987	"			Carl H.	Gloria Jean S. McDonald	1289	123		Mills Sec 4 Int Lot 105 Seife St. Duncan
34874 Feb 26, 1987	"			Carl H.	Linda Dianne S. Watson	1289	124		Mills Sec 4 Int Lot 105 Seife St. Duncan
34967 Feb 27, 1987	"			Kimberly A. + Ronald E. Jr.	Donald W. Allen etal	1289	154		Lot 17 Neal Circle, North Acres
35108 Feb 27, 1987	"			Mary Jane etal	Partners Four	1289	229		Prop Regime Unit 126 Englerwood Ariz.
35068 Feb 27, 1987	"			Joann etal	Anthony C. York etal	1289	209		Lot 97 Ridgeway Dr. Gantt
35380 Mar 2, 1987	"			Cloon J.	Sallie Pittman Everett	1289	381		General Power of Attorney Ariz. Prop. Regime (also L/W)
35377 Mar 2, 1987	"			Bruce T. + Jana	Bv. 17 Fifty-Fifth St	1289	358		apt # Williamsburg at Botany Woods

REVERSE or GRANTEE Index to Deeds — Greenville County, S. C.

REG. U. S. PAT. OFFICE *Chas McCott* County Indexes Since 1888 An Identifying Trade Mark

 Open at Proper Tab according to First Letter or Letters of Name and refer to Buff Sub-Index sheet for page reference.

COTT FAMILY NAME INDEX No. 75 © 1949
MADE BY THE COTT INDEX COMPANY, COLUMBUS, OHIO
SOLD BY PHOTO COPY SUPPLY, MAULDIN, S. C.

FILE NUMBER DATE OF RECORD	GRANTEES FAMILY NAMES	GIVEN NAMES ABCDEFGHIH	GIVEN NAMES IJKLMNO	GIVEN NAMES PQRSTUVWXYZ	GRANTORS	BOOK	PAGE	No. of Acres	BRIEF DESCRIPTION, LOCATION, ETC. (Not Warranted)
35949 Mar 5, 1987	Smith			Regina B.	Charles Kelly Howard ^{etal}	1289	631		Lot 35 Essex Ct. Estate, Highland Sp.
36461 Mar 9, 1987	"		Judgy Kay		Evelyn A. Forester	1289	858		Lot 4 Rolling Meadows Sp. Sp.
36462 Mar 9, 1987	"	David Builders Inc.			M. J. Humphries ^{etal}	1289	860	1.03	Acres Rutherford Rd. Chick
36654 Mar 10, 1987	She	Co. of Greenville Inc.			American Service Corp & C	1289	909		Lot 232 Silverleaf Sec 5
36661 Mar 10, 1987	"	Co. of Greenville Inc.			American Service Corp & C	1289	910		Lot 216 Silverleaf Sec 5
36660 Mar 10, 1987	"	Co. of Greenville Inc.			American Service Corp & C	1289	911		Lot 215 Silverleaf Sec 5
36659 Mar 10, 1987	"	Co. of Greenville Inc.			American Service Corp & C	1289	912		Lot 192 Silverleaf Sec 5
36658 Mar 10, 1987	"	Co. of Greenville Inc.			American Service Corp & C	1289	913		Lot 162 Silverleaf Sec 4
36657 Mar 10, 1987	"	Co. of Greenville Inc.			American Service Corp & C	1289	914		Lot 146 Silverleaf Sec 4
36656 Mar 10, 1987	"	Co. of Greenville Inc.			American Service Corp & C	1289	915		Lot 145 Silverleaf Sec 4
36655 Mar 10, 1987	"	Co. of Greenville Inc.			American Service Corp & C	1289	916		Lot 27 Silverleaf Sec 1A
37822 Mar 13, 1987	"	Co. of Greenville Inc.			S & S Investments	1290	400		Devenger Place Lot 10 Inwood Ct. Sec 16
39121 Mar 20, 1987	"			Perry T.	Clark Manor, Inc	1290	995		Lot 22 Clark Manor
39638 Mar 25, 1987	"	Co. of Greenville Inc.			American Service Corp & C	1291	170		Lot 228 Silverleaf Sec 5
39798 Mar 25, 1987	"	"	"	"	Devenger Pointe Co.	1291	231		Devenger Pointe Lot 39 Devenridge Ct. Sec 2
40357 Mar 30, 1987	"	"	"	"	Thomas W. Batson ^{etal}	1291	427		Lot 9 & 7 Lot 10 Wood Circle

REVERSE or GRANTEE Index to Deeds — Greenville County, S. C.

REG. U. S. PAT OFFICE *Chas McCott* County Indexes Since 1888 An Identifying Trade Mark

Open at Proper Tab according to First Letter or Letters of Name and refer to Buff Sub-Index sheet for page reference.

COTT FAMILY NAME INDEX No. 75 © 1949 MADE BY THE COTT INDEX COMPANY, COLUMBUS, OHIO SOLD BY PHOTO COPY SUPPLY, MAULDIN, S. C.

()

FILE NUMBER	GRANTEES FAMILY NAMES	GIVEN NAMES ABCDEFGH	GIVEN NAMES IJKLMNO	GIVEN NAMES PQRSTUWXYZ	GRANTORS	BOOK	PAGE	No. of Acres	BRIEF DESCRIPTION, LOCATION, ETC. (Not Warranted)
40610 Mar 3, 1987	the Smith				St Investments	1291	528		Sec 16 Avenge Place Lot 34 Windward Way Mills
40912 Apr 1, 1987	Smith			Stene L.	Ronnie E. Phillips	1291	643		Lot 44 Blake St. Sec 2 Duncan
41594 Apr 3, 1987	"		For ASmt see Deed BK 11658 PG 928	Michael Paul	Robert M. Head	1291	881		L. Woodside Ave Bond for Title Lot Cr Bramlett Rd
42023 Apr 6, 1987	"			Diane Susan	L. T. Cason	1292	26		Lot 29 Chicara Ave.
42021 Apr 6, 1987	"			Diane Susan	Margaret L. Cason	1292	28		Club Rd. Sans Souci Highlands Lots 1 + 2 Cr Sunshine Ave
42022 Apr 6, 1987	"			Diane Susan	L. T. Cason	1292	29		Lot 30 Chicara Ave.
42403 Apr 8, 1987	"	W. B. Floyd		Rea D.	Willie H. Eastman	1292	157		Lot 131 Sec 2 Brea Forest
42544 Apr 8, 1987	"		DBA Smith Quality Builders	Mendel A.	Johnson Homes Inc	1292	192		Lot 16 Knollcreek
" "	"			Quality Builders	" " "	1292	192		
42788 Apr 9, 1987	"			Michael	Olivia W. Smith	1292	299		Osteen St Lot 213 Sec 1 Abney Mills
42999 Apr 10, 1987	"		For the Project + Sharey plan + Dumb of the Smith Clinic for women P. A	J. David		1292	384		Second Amendment to Agreement, for sig See deed BK 913 pg 328
" "	"		For the Project + Sharey plan + Dumb of the Smith Clinic for women P. A	Julian M		1292	384		
42947 Apr 10, 1987	"			Janice H + Richard A.	Lewis M. Walker III	1292	340		Lot 92 Sunset Hills
43347 Apr 14, 1987	"			Co. of Greenville Inc.	American Service Corp	1292	568		Lot 189 Silverleaf Sec 9
43345 Apr 14, 1987	"			Co. of Greenville Inc.	American Service Corp	1292	570		Lot 66 Silverleaf Sec 1A
43888 Apr 16, 1987	"			Charles K. et al	Johnson Homes Inc.	1292	795		Lot 67 Hunters woods Sec 2 Pk 1
" "	"			Charlene H. et al	" "	1292	795		

REVERSE or GRANTEE Index to Deeds — Greenville County, S. C.

REG. U. S. PAT. OFFICE *Chas McCorkle* County Indexes Since 1888 An Identifying Trade Mark

Open at Proper Tab according to First Letter or Letters of Name and refer to Buff Sub-Index sheet for page reference.

COTT FAMILY NAME INDEX No. 75 © 1949
MADE BY THE COTT INDEX COMPANY, COLUMBUS, OHIO
SOLD BY PHOTO COPY SUPPLY, MAULDIN, S. C.

FILE NUMBER DATE OF RECORD	GRANTEES FAMILY NAMES	GIVEN NAMES ABCDEFGHIJ	GIVEN NAMES JKLMNO	GIVEN NAMES PQRSTUVWXYZ	GRANTORS	BOOK	PAGE	No. of Acres	BRIEF DESCRIPTION, LOCATION, ETC. (Not Warranted)
45199 Apr 23, 1987	Smith			Vera M. <i>et al</i>	Katherine S. Monk	1293	300		Power of attorney violation
45390 Apr 24, 1987	"			William	_____	1293	356		revised of setback line
45518 Apr 24, 1987	"	G. <i>et al</i>			Raymond A. Ring <i>et al</i>	1293	390		Lot 3
45751 Apr 27, 1987	"	Bernadette		Sammy N. <i>et al</i>	Gloria W. Taylor	1293	462		Lot 77 Carrine Dr University Hgts
" "	"			Pamela M. <i>et al</i>	" " "	1293	462		
45820 Apr 27, 1987	"		Mary B. <i>et al</i>		Carlos B. Smith	1293	487		Mills Lot 2 Wallace St. Duncan
45821 Apr 27, 1987	"		Mary B. <i>et al</i>		Carlos B. Smith <i>et al</i>	1293	488		Mills Lot 1 Wallace St. Duncan
46282 Apr 29, 1987	"		Linda D. <i>et al</i>	Sammy W.	Mary Sue Smith	1293	623	.37	acs Oakland Dr.
46285 Apr 29, 1987	"		Lila D. <i>et al</i>		Rep. Randy Gray <i>et al</i>	1293	624		Lot 129 Mills Mill
46388 Apr 29, 1987	Smythe	Dennis J.			Caroline W. Mattan <i>et al</i> Clerk of County of Greenville Ejec & W of Lonita Boggs	1293	670		Westwood Sec 4 Sville Int Lot 354 Willowtree Dr.
48190 May 8, 1987	Smith	Gus			SC Natl Bank <i>et al</i>	1294	438		Int 2.91 acs Holly Lane
48347 May 8, 1987	"	Gary W. <i>et al</i>			Jerry D. Johnson <i>et al</i>	1294	526		Lot 30 Mt. Vernon Ests Sec 2
" "	"	Gayle M. <i>et al</i>			" " "	1294	526		
49698 May 15, 1987	"			Robert M.	Raymond P. Stewart <i>et al</i>	1295	29		Rep Unit 2 - E Yorktown Harry Prop
49756 May 15, 1987	She				St S Investors	1295	72		Lot 21 Revenge Place Sec 16
50186 May 19, 1987	Smith	Co. of Greenville Inc. <i>et al</i>		Jed. II	Richard Michael Reid <i>et al</i>	1295	225		Riverdale Lot 95 Inglewood Dr.

REVERSE or GRANTEE Index to Deeds — Greenville County, S. C.

REG. U. S. PAT. OFFICE *ChumCott* County Indexes Since 1888 An Identifying Trade Mark

 Open at Proper Tab according to First Letter or Letters of Name and refer to Buff Sub-Index sheet for page reference.

COTT FAMILY NAME INDEX No. 75 © 1949
MADE BY THE COTT INDEX COMPANY, COLUMBUS, OHIO
SOLD BY PHOTO COPY SUPPLY, MAULDIN, S. C.

()

FILE NUMBER DATE OF RECORD	GRANTEES FAMILY NAMES	GIVEN NAMES ABCDEFGHIJ	GIVEN NAMES KLMNO	GIVEN NAMES PQRSTUVWXYZ	GRANTORS	BOOK	PAGE	No. of Acres	BRIEF DESCRIPTION, LOCATION, ETC. (Not Warranted)
50544 May 20, 1987	Smith		Mendell		<i>etal</i> Ronnie L. Leopard	1295	358	2.21	ac. Austin Sp.
50539 May 20, 1987	"	Hill, Georgia			J. P. Stevens & Co. Inc	1295	361		Quit Claim Lot Mellon St.
50764 May 21, 1987	"		Larry Nelson J. D. Linder	<i>etal</i> <i>etal</i>	W. C. Pulliam	1295	444		Lot 129 Manchester Ave Sec. II Carolina court
50848 May 21, 1987	"	Dee A.			Jose H. Tate	1295	471		Lot 47 Honey Hen Dr. Austin Sp. Holy Tree Plantation
51093 May 22, 1987	"	Betty C		Bldg Inc.	Lillian W. Hayes	1295	601	0.83	ac. Black Rd.
51223 May 22, 1987	"		Stanley Walker Mary	Steele <i>etal</i>	Daniel W. Walker	1295	688		Lot 27 Highland
52083 May 28, 1987	"	Dee A.			V. Harkan Smith	1295	960		Int Parcel Kellett Dr.
52136 May 28, 1987	She	Co of Greenville, Inc.			Billy E. Durham <i>etal</i>	1295	971		Lot 12 Satterfield Place
52418 May 29, 1987	Smith		Larry G.	Builders Inc.	Joseph W. Jelka III	1296	94		Lot 104 Collins Ridge Dr.
52514 May 29, 1987	"			Steele Ann	S. Square	1296	140		Lot 1 Ashley Oaks
52543 June 1, 1987	"		John L. & Shirley		George W. Sullivan <i>etal</i>	1296	174		Lot 69 Cedar Vale Sec 2
52857 June 1, 1987	She	Co of Greenville Inc.			The Smith Co. a.s.c. <i>etal</i>	1296	294		Lot 28 Pelham Oaks Townhouses Ests
53093 June 2, 1987	Smith	Cynthia & Jeffrey A			Paul W. Ogle <i>etal</i>	1296	366		Lot 8 Dameron Ave. Home

REVERSE or GRANTEE Index to Deeds — Greenville County, S. C.

REG. U. S. PAT OFFICE *Chas McCott* County Indexes Since 1888 An Identifying Trade Mark

 Open at Proper Tab according to First Letter or Letters of Name and refer to Buff Sub-Index sheet for page reference.

COTT FAMILY NAME INDEX No. 75 © 1949
MADE BY THE COTT INDEX COMPANY, COLUMBUS, OHIO
SOLD BY PHOTO COPY SUPPLY, MAULDIN, S. C.

FILE NUMBER	GRANTEES	GIVEN NAMES	GIVEN NAMES	GIVEN NAMES	GRANTORS	BOOK	PAGE	No. of Acres	BRIEF DESCRIPTION, LOCATION, ETC. (Not Warranted)
DATE OF RECORD	FAMILY NAMES	ABCDEF GH	IJKLMNO	PQRSTU VWXYZ					
53084 June 1, 1987	Smith	W Carroll	etal		John M. King	1296	378		Lot 70 Kensington Rd.
"	"	M Catherine	etal		" " "	1296	378		
54227 June 8, 1987	"			John E. & Rebecca	Wade H. Barber	1296	886		Manekin Lot 140 Crepe myrtle Ct.
54305 June 8, 1987	"			John	Jerry Bill Hendrick	1296	904		Lot 153 Libby Lane
"	"			Neil Rose	" " "	1296	904		
54358 June 8, 1987	"	Dale A.			Annie Ross Beach	1296	923		30 Lot Beechwood Dr. O'Neal
54762 June 10, 1987	"	Cheryl E.	+	Peter S.	Frank Stroud Copeland	1297	86		Lot 4 Copeland Estates
55456 June 15, 1987	"	A. L.	etal		George E. Smith	1297	364		Lot Pearl Ave.
"	"	Nelvis J.	etal		" " "	1297	364		
55648 June 15, 1987	"			William	Prestige Bldg & B'ville. Ltd	1297	429		At Lot 2 Prestige Ct. Prestige Place
"	"			Therese L.	" " "	1297	429		
56411 June 18, 1987	"			Lillian M.	David W. Parter	1297	704		meade Lot 141 Pine Creek Dr. Belle
56443 June 18, 1987	"	Carl J.	+	Sudie W.	Life Estate Maggie Williams	1297	723		Beattie Hgts Lot 55 Long Shoals Rd.
56679 June 19, 1987	"	Lee Hyzyser			Walter Henry Russell	1297	804		Highland Edts Lot 17 Vintage Ave. East
56770 June 19, 1987	"	Arlis L. +		John R.	John B. Long Jr.	1297	858		Lot 2 Washington Ave.
57269 June 23, 1987	"			Josephine	Leverly C. Kelly	1298	83		Lot 41 Paris Hgts

REVERSE or GRANTEE Index to Deeds — Greenville County, S. C.

REG. U. S. PAT. OFFICE *Chas. McCott* County Indexes Since 1888 An Identifying Trade Mark

Open at Proper Tab according to First Letter or Letters of Name and refer to Buff Sub-Index sheet for page reference.

COTT FAMILY NAME INDEX No. 75 © 1949
MADE BY THE COTT INDEX COMPANY, COLUMBUS, OHIO
SOLD BY PHOTO COPY SUPPLY, MAULDIN, S. C.

()

FILE NUMBER DATE OF RECORD	GRANTEES FAMILY NAMES	GIVEN NAMES ABCDEFGH	GIVEN NAMES IJKLMNO	GIVEN NAMES PQRSTUVWXYZ	GRANTORS	BOOK	PAGE	No. of Acres	BRIEF DESCRIPTION, LOCATION, ETC. (Not Warranted)
57712 June 25, 1987	Smith	A. S.			Eddie C. Halcombe	1298	284		Int Pt Lot 9 Greenacre Rd. Pebble Creek
57781 June 25, 1987	"			+ ^{Jac} Steele Bldrs	J. Jowers Rice	1298	316		Lot 56 Fox Ridge Pointe
57843 June 26, 1987	"		Open		Vincent E. Booker	1298	349		Lot 97 Ridgeway Dr. Gentle Sp. + Strip
58323 June 28, 1987	"			+ ^{Jac} Steele Bldrs	S. Square a Gen	1298	547		Lot 18 Ashley Oaks
58725 June 30, 1987	"	Benjamin m. III	W.	+ Mary Jane	John Jones Jr.	1298	697		Lot 44 Winter Walk Place
486 July 2, 1987	"			Julie + Richard	Wright A. Vietzke gr. et al	1298	964		Lot 12 3 Palo Dr. Sutton Woods
11077 July 7, 1987	"			Lillis B + Thomas S.	Elizabeth Mabel B. Davis	1299	172		Bond for title Lot 5 Jessa
1290 July 8, 1987	"			Susan	Louis Tennell Jr.	1299	225		Lot 88 Colonial Hills
1499 July 9, 1987	"			Stan	Quanta Sam Smith	1299	322		+ Finance Real Estate Special Power of attorney J. Puckner
1497 July 9, 1987	"		Sams	Juanita + Stan	E. Gregg Cash	1299	326		Pt Lots 100 + Pt Lot 99
1805 July 10, 1987	"	Edith B.		Builders Inc	Harriet P. Bryant	1299	476		Durable power of attorney
1964 July 10, 1987	"			+ Steele	S. Square a Gen Pts.	1299	537		Lot 56 Ashley Oaks
3037 July 17, 1987	"	Carlynn G. et al			Allen S. Gilstrap Allen S. Harrison	1299	988		Lot 13 Ridgeway Ave
3614 July 21, 1987	"			William C.	C. J. Smith Sr.	1300	195		Lot Weston St. Ft. Ann
4702 July 27, 1987	"			Linda Newton	Bertrude Newton Smith	1300	822		Power of attorney Smith Rds.
4956 July 28, 1987	"	See A.			Woodfield Land Co.	1300	924	2.3343	Acres Pelham + Riley

REVERSE or GRANTEE Index to Deeds — Greenville County, S. C.

REG. U. S. PAT OFFICE *Chas McCott* County Indexes Since 1888 An Identifying Trade Mark

Open at Proper Tab according to First Letter or Letters of Name and refer to Buff Sub-Index sheet for page reference.

COTT FAMILY NAME INDEX No. 75 © 1949
MADE BY THE COTT INDEX COMPANY, COLUMBUS, OHIO
SOLD BY PHOTO COPY SUPPLY, MAULDIN, S. C.

FILE NUMBER	GRANTEES FAMILY NAMES	GIVEN NAMES ABCDEFGH	GIVEN NAMES IJKLMNO	GIVEN NAMES PQRSTUWXYZ	GRANTORS	BOOK	PAGE	No. of Acres	BRIEF DESCRIPTION, LOCATION, ETC. (Not Warranted)
DATE OF RECORD									
4955 July 28, 1987 5062	Smith	See A.			<i>etal</i> The Vista Co. Inc	1300	925		East 5 Lots Also Lot 128 Brookfield
July 29, 1987 5208	"	Schlen J.			M. S. Smith	1301	43		Lot 8 W. Parker Rd. Huger Hts
July 29, 1987	"	"		<i>etal</i> William	W. H. Alfred	1301	49		Lot 169 + pt lot 170 Kuler Dr.
"	"	"		<i>etal</i> Shirley J.	"	1301	49		
5495 July 30, 1987	"	"		<i>etal</i> Iyone L.	Johnson Homes Inc	1301	214		Lot 279 Belle Meade Sec 3
"	"	"		<i>etal</i> Willie Mae	"	1301	214		
5594 July 31, 1987 5875	"	See A	x	<i>etal</i> William E.	<i>etal</i> S & Investments	1301	327		Partnership Agreement Amendment to memorandum Holly Tree
July 31, 1987 5660	"	Judy A +		<i>etal</i> Tommy D. Bullers Inc	<i>etal</i> Larry C. Langley	1301	328		Lot 79 Sagramore Ct.
July 31, 1987 5839	"	"		x Steele Bullers Inc	S. Square	1301	350		Lot 5 Ashley Oaks
July 31, 1987 5744	"	"		x Steele	S. Square	1301	351		Lot 14 Ashley Oaks
July 31, 1987	"	Erby T.	<i>etal</i>		Martha K. Hunter	1301	389		Lot also Lot W. Georgia Rd.
"	"	Ann C.	<i>etal</i>		" " "	1301	389		
5800 July 31, 1987 5854	"	"		Patrick M.	<i>etal</i> Melvin O. Smith	1301	415		Pretty Place Int Lot Hwy 11, The Dr.
July 31, 1987 5989	"	Julie S +		W. Lindsay	<i>etal</i> Sam R. Zimmerman III	1301	451		+ Lots + Pt Lot 30 Riverside Sp. Sp. Green
Aug 3, 1987 6198	"	Bruce			<i>Indy + Elec etal</i> Reginald Eugene Cherson	1301	535		Lot 8 Wood St Chick
Aug 3, 1987	"	David			<i>etal</i> Michael Scott Tatum	1301	619		Lot 80 Shamrock Acres

REVERSE or GRANTEE Index to Deeds — Greenville County, S. C.

REG. U. S. PAT. OFFICE *Chas McCorkle* County Indexes Since 1888
An Identifying Trade Mark

 Open at Proper Tab according to First Letter or Letters of Name and refer to Buff Sub-Index sheet for page reference.

COTT FAMILY NAME INDEX No. 75 © 1949
MADE BY THE COTT INDEX COMPANY, COLUMBUS, OHIO
SOLD BY PHOTO COPY SUPPLY, MAULDIN, S. C.

()

FILE NUMBER DATE OF RECORD	GRANTEES FAMILY NAMES	GIVEN NAMES ABCDEFGH	GIVEN NAMES IJKLMNO	GIVEN NAMES PQRSTUVWXYZ	GRANTORS	BOOK	PAGE	No. of Acres	BRIEF DESCRIPTION, LOCATION, ETC. (Not Warranted)
6484 Aug 4, 1987	Smith		C. David		Southern S.S. Realty Corp. Southern S.S. Realty	1301	710		Sec 1 Lot 98 Forest Lake Ph II
6557 Aug 5, 1987	"		B Michael	T. Susan	Walter H. Castle et al	1301	764		Rd 4 Merrydale Lane Lot 18 & 17 New Perry
7053 Aug 7, 1987	"			Sybil S.	Lloyd A. Smith	1302	51		Saluda Sp. Tract 2 Hart Cut Rd.
7697 Aug 7, 1987	"		Co of Greenville, Inc		S & S Investments	1302	68		Deverger Place Sec 16 Lot 1 Windward Way
7453 Aug 11, 1987	"			E. Carl	Frances Bishop	1302	207		Lot 576, Greer
8174 Aug 14, 1987	"			Jed D. et al	S. Square et al	1302	520		Agreement Amendment to Partnership
8170 Aug 14, 1987	"			Steele Bldrs	S. Square	1302	523		Lot 38 Ashley Oaks
8519 Aug 19, 1987	"		E. et al Marvin		Elyse J. Davis et al	1302	807		Lot Cleveland Sp.
8928 Aug 19, 1987	"		Co of Greenville		Charles Craig Zende	1302	924		Est Lot 71 Wilshire Rd. Del Norte
9433 Aug 24, 1987	"		J. Charles		Bertha P. Smith	1303	205		Power of attorney
9432 Aug 24, 1987	"		J. Charles & Raymond	D. Raymond	Bertha P. Smith	1303	206	25	Acres Oaklawn Sp.
97811 Aug 25, 1987	"		Julian M. Jr.	et al	B. Lewis Lushing	1303	352		Plot 2 Augusta St.
" 9859 Aug 26, 1987	"		Faye F		Two Weldon Ford Home Wcm Greenville County Court Judge	1303	413		Conservatorship
10360 Aug 28, 1987	"			W. Ronald	Ann C. Smith	1303	670		Power of attorney
10361 Aug 28, 1987	"		Ann C.		W. Ronald Smith	1303	676		Power of attorney

REVERSE or GRANTEE Index to Deeds — Greenville County, S. C.

REG. U. S. PAT. OFFICE *ChumCott* County Indexes Since 1888 An Identifying Trade Mark

Open at Proper Tab according to First Letter or Letters of Name and refer to Buff Sub-Index sheet for page reference.

COTT FAMILY NAME INDEX No. 75 © 1949
MADE BY THE COTT INDEX COMPANY, COLUMBUS, OHIO
SOLD BY PHOTO COPY SUPPLY, MAULDIN, S. C.

FILE NUMBER DATE OF RECORD	GRANTEES FAMILY NAMES	GIVEN NAMES ABCDEFGHIJ	GIVEN NAMES JKLMNOPQ	GIVEN NAMES RSTUVWXYZ	GRANTORS	BOOK	PAGE	No. of Acres	BRIEF DESCRIPTION, LOCATION, ETC. (Not Warranted)
10595 Aug 28 1987	Smith			^{etal} Mendel D. Jr.	Antey Properties, Inc.	1303	812		Lot 133 Woodwind Townhouses
10479 Aug 28 1987	"	Danese S	+	Richard L	Paul H. Bentley ^{etal}	1303	754		Lot
10507 Aug 28 1987	"			Norma	Johnny V. Smith	1303	774		Chick Spz 2p. Int Lot 27 Lake View ^{Stg}
10744 Aug 31 1987	"	David Builders, Inc.			Ricky S. Elliott ^{etal}	1303	884		Acres Etn. Lot 79 Carl Dr. Shamrock
11105 Sept 1 1987	"	Don C.			Mavis Clare Curry Smith	1304	68		power of attorney Sec 1
11024 Sept 1 1987	"	Anne R	+	Pierce M	James D. Byrd	1304	34		Lot 36 Pelham woods
11027 Sept 1 1987	"	Dennis		^{etal}	Francis M. Hart	1304	40		} Lot 655 Westwood Sec II S'ville
" "	"	Euperancia		^{etal}	" " "	1304	40		
11108 Sept 1 1987	"			^{III etal} Theron C.	Robert S. Jewell	1304	74		Lot W. Poinsett St. Beer
11350 Sept 2 1987	"			^{Jr.} Ronald E.	Kathaleen B. Wilson	1304	201		Lots 14 + 15 Cammer Ave
11470 Sept 3 1987	"			Nancy J	John A. Burton	1304	274		Lot 1 S. Leach St.
11479 Sept 3 1987	"	Marie Eleanor			Kenneth L. Darby	1304	278		Prop Reg Unit 113 Highlands Hary
11545 Sept 3 1987	"	Donavan	Jr	Jr	Howard A. Burnett	1304	304		pt Lots 104 + 103 for Orig see Deed # 1163 pg 374 Amendment of Restrictions
11925 Sept 8 1987	"			J. Michael	L. Hubert Ballenger	1304	526		
13085 Sept 15 1987	"			^{Inc.} + Steele Bldrs	S. Square	1305	66		Lot 4 Ashley Oaks
13093 Sept 15 1987	"			^{Inc.} + Steele Bldrs	S. Square	1305	68		Lot 22 Ashley Oaks

REVERSE or GRANTEE Index to Deeds — Greenville County, S. C.

REG. U. S. PAT OFFICE *Chas McCott* County Indexes Since 1888
An Identifying Trade Mark

 Open at Proper Tab according to First Letter or Letters of Name and refer to Buff Sub-Index sheet for page reference.

COTT FAMILY NAME INDEX No. 75 © 1949
MADE BY THE COTT INDEX COMPANY, COLUMBUS, OHIO
SOLD BY PHOTO COPY SUPPLY, MAULDIN, S. C.

()

FILE NUMBER DATE OF RECORD	GRANTEES FAMILY NAMES	GIVEN NAMES ABCDEFGH	GIVEN NAMES IJKLMNO	GIVEN NAMES PQRSTUVWXYZ	GRANTORS	BOOK	PAGE	No. of Acres	BRIEF DESCRIPTION, LOCATION, ETC. (Not Warranted)
13088 Sept 15, 1987	Smith			Inc. + Steele Eldrs	S-Square	1305	71		Lot 23 Ashley Oaks
13086 Sept 15, 1987	"			Inc. + Steele Eldrs	S-Square	1305	72		Lot 37 Ashley Oaks
13087 Sept 15, 1987	"			Inc. + Steele Eldrs	S-Square	1305	73		Lot 60 Ashley Oaks
13272 Sept 16, 1987	"	Hazel C.			Clarence J. Smith Jr.	1305	168		Power of attorney
13534 Sept 17, 1987	"	Henry S. Jr.	+	Rita L.	AKA Mary H. Barker Mary S. Barker	1305	322		Power of attorney Lot 125 west Dr. Coleman
13635 Sept 17, 1987	"	Benjamin L.	etal		Michael W. Channing	1305	363		Lot 7 Bridley St.
"	"	Catherine L.	etal		" " "	1305	363		
13881 Sept 21, 1987	"	Ethelyn D. & Lynn P.			Windsor Properties Inc.	1305	448		Lot 53 Lakeside Ph II
14768 Sept 25, 1987	"	Co. of Greenville, Inc.			American Service Corp & S.C.	1305	875		Lot 271 Silverleaf Sec 6
14767 Sept 25, 1987	"	"	"	"	American Service Corp & S.C.	1305	876		Lot 269 Silverleaf Sec 6
15431 Sept 30, 1987	"	David A.	etal		John C. Mullen	1306	281		Lot 23 Brushy Creek Rd Enoree Hills
"	"	Beth T.	etal		" " "	1306	281		
16318 Oct 5, 1987	"	Co of Greenville Inc.			Reverger Pointe Co.	1306	787		Sub'd Sec 1 Lot 84 Reverger Pointe
16503 Oct 6, 1987	"			Mary A.	John B. Smith	1306	883		Power of attorney
16513 Oct 6, 1987	"	Edwin T.	etal		Stephens Builders Inc.	1306	890		Lot 32 Spring meadow Way Foxwood
"	"	Elinor B.	etal		" " "	1306	890		

REVERSE or GRANTEE Index to Deeds — Greenville County, S. C.

REG. U. S. PAT. OFFICE *Chas. M. Cotts* County Indexes Since 1888 An Identifying Trade Mark

Open at Proper Tab according to First Letter or Letters of Name and refer to Buff Sub-Index sheet for page reference.

COTT FAMILY NAME INDEX No. 75 © 1949
MADE BY THE COTT INDEX COMPANY, COLUMBUS, OHIO
SOLD BY PHOTO COPY SUPPLY, MAULDIN, S. C.

FILE NUMBER DATE OF RECORD	GRANTEES FAMILY NAMES	GIVEN NAMES ABCDEFGHIJ	GIVEN NAMES JKLMNOPQ	GIVEN NAMES RSTUVWXYZ	GRANTORS	BOOK	PAGE	No. of Acres	BRIEF DESCRIPTION, LOCATION, ETC. (Not Warranted)
16948 Oct 8, 1987	Smith	Charles G.		Robert J. ^{etal}	Co-Execs & Co-Trs B. E. Mauldin ^{etal}	Continued 1307	252	.39	Circle 2 on map Sec 6 of Blk 472 of 126, Pk 540 pg 140 Acs N. Parker Rd & Mauldin
17192 Oct 9, 1987	"			Steele ^{Inc.} Bldrs	S-Square A-ben Pts	1307	448		Lot 19 Ashley Oaks
17191 Oct 9, 1987	"			Steele ^{Inc.} Bldrs	S-Square A-ben Pts	1307	449		Lot 59 Ashley Oaks
17270 Oct 12, 1987	"	Co of Greenville Inc.			American Service Corp ^{SC}	1307	485		Lot 308 Silverleaf Sec 6
17715 Oct 14, 1987	"		J. Laurin	Patricia ^{T.}	C-3 Development, Inc	1307	770		Lot 7 Terra Creek Ct.
18208 Oct 16, 1987	"	Curtis R.	Arma E.		Daniel Lee Kirsop ^{etal}	1308	45		Bronx Village Condo. Horiz. Prop. Reg Unit 33 Kimbell Ct. Oak Apts.
18370 Oct 19, 1987	"			Scott Allen ^{etal}	Steve P. Martin ^{etal}	1308	170		Lot 7 Hwy 414 Clarjea Sans Squalci Highland
18590 Oct 20, 1987	"			William L. ^{etal}	Grady L. Smith ^{etal}	1308	281		Lot 31 Sunshine Ave.
18858 Oct 21, 1987	"			Steele ^{Inc.} Bldrs	Jayless Fire & Sewer District	1308	429		Agreement
18856 Oct 21, 1987	"			Steele ^{Inc.} Bldrs	S-Square A-ben Pts	1308	428		Lot 20 Ashley Oaks
19225 Oct 23, 1987	"	Barbara A.		William W. ^{etal}	Jeffery Len Shope	1308	668		Sville Lot 66 Brentwood Sec 2 Bantt Sp.
19733 Oct 28, 1987	"			Steven A. ^{etal}	John C. Galloway	1308	957		Lot 38 Augusta Acres
20344 Oct 30, 1987	"	Co of Sville, Inc.			Roy E. Knight, ^{etal}	1309	248		Estate Sec A. Lot 90 Pimlico Rd., Gower Horiz Prop. Regime
20588 Nov. 2, 1987	"	Charlotte B. ^{etal}			M. G. Proffitt, Inc.	1309	406		Unit 10-C Sugarbush Villas
21572 Nov 9, 1987	"			Vernon L.	Doris B. Rhoden	1309	929		Lot 32 Blk 1, "Newlands"
21575 Nov 9, 1987	"			Vernon L.	Mildred Dixon	1309	930		Lot 32, Blk 1, "Newlands"

REVERSE or GRANTEE Index to Deeds — Greenville County, S. C.

REG. U. S. PAT OFFICE *Chas. McCall* County Indexes Since 1888 An Identifying Trade Mark

Open at Proper Tab according to First Letter or Letters of Name and refer to Buff Sub-Index sheet for page reference.


COTT FAMILY NAME INDEX No. 75 © 1949 MADE BY THE COTT INDEX COMPANY, COLUMBUS, OHIO SOLD BY PHOTO COPY SUPPLY, MAULDIN, S. C.

()

FILE NUMBER	GRANTEES FAMILY NAMES	GIVEN NAMES ABCDEFGHIJ	GIVEN NAMES JKLMNO	GIVEN NAMES PQRSTUVWXYZ	GRANTORS	BOOK	PAGE	No. of Acres	BRIEF DESCRIPTION, LOCATION, ETC. (Not Warranted)
21650 Nov 9, 1987	Smith	Cecile T.			Thomas M. Coy	1309	968		Lot 22 Blk L. Arthur Ave
23478 Nov 13, 1987	"			Builders Inc. + Steele	J. Square A Ben Fts	1310	577		Lot 45 Ashley Oaks Prop Reg.
23496 Nov 13, 1987	"			Curry Travis	Patrick Stack	1310	535		Unit 145 Riverhead Dring
23767 Nov 17, 1987	"			Co. of Greenville Inc.	American Service Corp	1310	657		Lot 341 Silverleaf Sec 6
23820 Nov 17, 1987	"			Waddill Kim Mary + Russell	Thomas W. Lindsey	1310	661		Del Norte Estds Sec 5 Lot 411 Bransfield Rd.
23869 Nov 17, 1987	"			William R.	Frances Masteller Stewart	1310	676		Decatur St. Paris Mt. Sp. Lot 101 + Pt. lots 118 + 119 west
24391 Nov 20, 1987	"			W. Carl	M. W. Copeland	1310	978		Also lot 117 + 118 + 119 + 120 + 121 + 122 Lots 14, 15, 16 + 17 Chick Spg Sp. Hwy 45 Subd.
24529 Nov 20, 1987	"			Jerry L. etal	William A. McCauley	1311	76		Lot 22 Brookside Forest
24625 Nov 23, 1987	"	Connie C.			Jannie L. Copeland	1311	96		Power of attorney Chick Spg Sp.
24627 Nov 23, 1987	"	Connie C. etal			Jannie M. Copeland	1311	104		Lot 16 Pineridge Dr. Sugar Mill
24745 Nov 23, 1987	"			John P + Jresa L.	M. S. Proffitt Inc	1311	152		Lot 68 Water Mill Rd.
24936 Nov 24, 1987	"			Herbert L. etal	William W. Goodlett	1311	284		Lot 74 Continental Dr. Menfield Park Sec 11
"	"			Carolyn P. etal	" " "	1311	284		
25482 Nov 30, 1987	"			Buddy L.	Pamela M. Smith	1311	504		Special Power of Attorney Sec B. Dantz Sp.
25461 Nov 30, 1987	"			Elizabeth R. etal	George A. Layne	1311	493		Lot 19 Enfield Estates Sugar Mill
25483 Nov 30, 1987	"			Buddy L. +	Pamela M. C. + Builders Inc	1311	507		Lot 64 Water Mill Rd.

REVERSE or GRANTEE Index to Deeds — Greenville County, S. C.

REG. U. S. PAT. OFFICE *Chas. McCott* County Indexes Since 1888 An Identifying Trade Mark

 Open at Proper Tab according to First Letter or Letters of Name and refer to Buff Sub-Index sheet for page reference.

COTT FAMILY NAME INDEX No. 75 © 1949
MADE BY THE COTT INDEX COMPANY, COLUMBUS, OHIO
SOLD BY PHOTO COPY SUPPLY, MAULDIN, S. C.

FILE NUMBER DATE OF RECORD	GRANTEES FAMILY NAMES	GIVEN NAMES ABCDEFGHIJ	GIVEN NAMES JKLMNO	GIVEN NAMES PQRSTUVWXYZ	GRANTORS	BOOK	PAGE	No. of Acres	BRIEF DESCRIPTION, LOCATION, ETC. (Not Warranted)
27022 Dec 10 1987	Smith	Leonard & Maggie			Brady Homes Inc.	1312	531		Shadowood Sub. Sec. One Lot 30 Ambrose Way
27221 Dec 11 1987	"	Ann Wallace Alice & Martha			Windsor Properties Inc. etal	1312	647		Lot 38 Lakeside Ph II Devenly Rd
27585 Dec 14 1987	"		Larry G.		Willem Van Der Zalm a ten pts.	1312	805		Lot 3 Strathmore Dr +
27565 Dec 14 1987	"			Steele Builders Inc.	S-Square a ten pts.	1312	822		Lot 54 Ashley Oaks
27566 Dec 14 1987	"			Steele Builders Inc.	S-Square a ten pts.	1312	824		Lot 57 Ashley Oaks
27567 Dec 14 1987	"			Steele Builders Inc. etal	S-Square a ten pts.	1312	825		Lot 58 Ashley Oaks
27838 Dec 15 1987	"		Mark C.		Robert Anthony Riddle	1312	928		Darkwood Secs 1 & 2 Lot 55 Oak Park Dr. Mauldin
27875 Dec 15 1987	"		N. Mark	Jammy C	Sec 9 Housing & Urban Dev etal	1312	945		Lot 27 Quincy Acres Sec 2
28299 Dec 18 1987	"	Charles T. & Mary E.			Carl T. Spears etal	1313	199		Shannon Forest Lot 26 Shannon Lake Circle
28475 Dec 18 1987	"	Co of Greenville Inc.			James L. Rider etal	1313	238		Unit 12 Green Creek Ph 1 Sec 1, Piedmont
28764 Dec 22 1987	"		Ila Ann		Buddy A. Flood etal	1313	409		Lot 23 Chesterfield Estates Sp 20
28876 Dec 22 1987	"			Gary Raymond	Frank Leon Thom Indiv & Excc. etal	1313	582		Lot 21 Rayna Dr. Chick Mauldin
29345 Dec 28 1987	"	Augusta			Avery S. Smith etal	1313	876	5	acres Mauldin Rd. S-107 Casa Loma Ests.
29824 Dec 30 1987	"			Harold Ray Sumner & Ronnie	Leonard R. Sumner a SE 1/4 Pts	1314	52		Lot 27 Courtney Circle
30315 Dec 31 1987	"	See A.			Shelter Properties III Personal Representative	1314	420		Easement Grange St
30187 Dec 31 1987	"	Floyd J.			Robert A. Clay	1314	356		Lot 48 Or Welter Lane +

REVERSE or GRANTEE Index to Deeds — Greenville County, S. C.

REG. U. S. PAT. OFFICE *Chambers* County Indexes Since 1888 An Identifying Trade Mark

Open at Proper Tab according to First Letter or Letters of Name and refer to Buff Sub-Index sheet for page reference.

COTT FAMILY NAME INDEX No. 75 © 1949
MADE BY THE COTT INDEX COMPANY, COLUMBUS, OHIO
SOLD BY PHOTO COPY SUPPLY, MAULDIN, S. C.

()

FILE NUMBER DATE OF RECORD	GRANTEES FAMILY NAMES	GIVEN NAMES ABCDEFGH	GIVEN NAMES IJKLMNO	GIVEN NAMES PQRSTUVWXYZ	GRANTORS	BOOK	PAGE	No. of Acres	BRIEF DESCRIPTION, LOCATION, ETC. (Not Warranted)
30232 Dec 31, 1987	<i>The</i> Smith				<i>a & c ben pts</i> The Smith Co.	1314	381		lots 1, 2, 3, 4 & 5 Pelham Oaks Sec 16
30314 Dec 31, 1987	"	"	"	"	<i>a & c pts.</i> S & S Investments Indiv + Exec	1314	426		Lot 20 Derenches Place Woodville Hgts.
30618 Jan 5, 1988	"	Gladys			Robert E. Dacus et al	1314	663		Lot 22 McDowell St. Sec 6
30705 Jan 5, 1988	"	Daisy			Robert E. Bruce	1314	705	0.28	Acres Chick Egg Sp. Silverleaf
31310 Jan 13, 1988	"				<i>etal</i> Michael J. Handuk	1315	91		Lot 271 Ansley Ct. Sec 6 Westwood, S'ville, Austing Sp.
31567 Jan 15, 1988	"	Anta H.		Phillip B.	<i>etal</i> Erwin J. Schlagenhauf	1315	229		Lot 771 yellowood Dr. Sec 6
31662 Jan 15, 1988	"			Kenneth L.	<i>etal</i> The Smith Co of Greenville	1315	294		Lot 269 Ansley Ct. Sec 6 Silverleaf Subd.
"	"			Layne B.	<i>etal</i> " " "	1315	294		
31690 Jan 15, 1988	"			Curry Mavis	<i>Personal Representative</i> Mavis Curry Smith	1315	304		Int Lot Vaccaman Ave
31698 Jan 15, 1988	"			<i>Builders Inc</i> + Steele	<i>a & c ben pts.</i> S. Square	1315	311		Lot 42 Ashley Oaks
31697 Jan 15, 1988	"			<i>Builders Inc</i> + Steele	<i>a & c ben pts.</i> S. Square	1315	312		Lot 40 Ashley Oaks
31652 Jan 15, 1988	"			<i>Klosser</i> Karin	<i>etal</i> Michael H. Piper	1315	288		Lot 7 Wood Hats Ave Edward St. Sec 3
32094 Jan 20, 1988	"			<i>Builders Inc</i> + Steele	<i>a & c ben pts</i> S. Square	1315	470		lots 35, 41, 43, 46, 49, 52, 53 & 55 Ashley Oaks lots 2, 7, 8, 9, 11, 34, 35, 26, 27, 28, 32, 33
32636 Jan 25, 1988	"			Rea Nova	Floyd W. B. Smith	1315	778		General power of attorney
32577 Jan 25, 1988	"				<i>o s.c.</i> American Service Cap	1315	758		Lot 262 Silverleaf Sec. 6
32578 Jan 25, 1988	"				<i>o s.c.</i> American Service Cap	1315	759		Lot 263 Silverleaf Sec. 6
32576 Jan 25, 1988	"				<i>o s.c.</i> American Service Cap	1315	757		Lot 259 Silverleaf Sec. 6

REVERSE or GRANTEE Index to Deeds — Greenville County, S. C.

REG. U. S. PAT. OFFICE *Chas McCulloch* County Indexes Since 1888
An Identifying Trade Mark

 Open at Proper Tab according to First Letter or Letters of Name and refer to Buff Sub-Index sheet for page reference.

COTT FAMILY NAME INDEX No. 75 © 1949
MADE BY THE COTT INDEX COMPANY, COLUMBUS, OHIO
SOLD BY PHOTO COPY SUPPLY, MAULDIN, S. C.

FILE NUMBER DATE OF RECORD	GRANTEES FAMILY NAMES	GIVEN NAMES ABCDEFGHIJ	GIVEN NAMES JKLMNOPQ	GIVEN NAMES RSTUVWXYZ	GRANTORS	BOOK	PAGE	No. of Acres	BRIEF DESCRIPTION, LOCATION, ETC. (Not Warranted)
32579 Jan 25, 1988	Smith				American Service Corp 90 S.C.	1315	760		Lot 277 Silverleaf Tr. 6
32580 Jan 25, 1988	"				American Service Corp 90 S.C.	1315	761		Lot 278 Silverleaf Tr. 6
32581 Jan 25, 1988	"				American Service Corp 90 S.C.	1315	762		Lot 279 Silverleaf Tr. 6
32582 Jan 25, 1988	"				American Service Corp 90 S.C.	1315	763		Lot 283 Silverleaf Tr. 6
32583 Jan 25, 1988	"				American Service Corp 90 S.C.	1315	764		Lot 284 Silverleaf Tr. 6
32584 Jan 25, 1988	"				American Service Corp 90 S.C.	1315	765		Lot 307 Silverleaf Tr. 6
32585 Jan 25, 1988	"				American Service Corp 90 S.C.	1315	766		Lot 318 Silverleaf Tr. 6
32586 Jan 25, 1988	"				American Service Corp 90 S.C.	1315	767		Lot 321 Silverleaf Tr. 6
32587 Jan 25, 1988	"				American Service Corp 90 S.C.	1315	768		Lot 322 Silverleaf Tr. 6
32588 Jan 25, 1988	"				American Service Corp 90 S.C.	1315	769		Lot 327 Silverleaf Tr. 6
32589 Jan 25, 1988	"				American Service Corp 90 S.C.	1315	770		Lot 340 Silverleaf Tr. 6
32635 Jan 25, 1988	"	Lloyd, Jr.			Wife in fact Rec. W. Smith Lloyd W. B. Smith by att. _{and} att.	1315	777		Lot 17 Woodville Heights
33344 Jan 29, 1988	"			E. et al	Jeffrey R. Smalley et al	1316	141	8	ac. j. Bond for title
33343 Jan 29, 1988	"			Miriam E. et al	Jeffrey R. Smalley (Married Reserved Life Estate)	1316	143		Lot 4 New Squille plat Bk. 15-C pg 18
33627 Feb 1, 1988	"	Betty L.		Robert S.	Agnes M. Smith	1316	259	9.20	Acres Sugar Rd. Less 7.4 Acres
32780 Feb 2, 1988	"			Steele Bridges	D. Square A Gen pt	1316	379		Season Unit # 6, 715 Woodruff

REVERSE or GRANTEE Index to Deeds — Greenville County, S. C.

(2)

REG. U. S. PAT OFFICE *Chas McCott* County Indexes Since 1888 An Identifying Trade Mark

Open at Proper Tab according to First Letter or Letters of Name and refer to Buff Sub-Index sheet for page reference.

COTT FAMILY NAME INDEX No. 75 © 1949
MADE BY THE COTT INDEX COMPANY, COLUMBUS, OHIO
SOLD BY PHOTO COPY SUPPLY, MAULDIN, S. C.

()

FILE NUMBER	DATE OF RECORD	GRANTEES FAMILY NAMES	GIVEN NAMES ABCDEFGHIJ	GIVEN NAMES KLMNO	GIVEN NAMES PQRSTUVWXYZ	GRANTORS	BOOK	PAGE	No. of Acres	BRIEF DESCRIPTION, LOCATION, ETC. (Not Warranted)
34105	Feb 4, 1988	Smith	See A.			By Ino. Greenville County Library	1316	551	0.822	Old Sptg Rd. Old Hamell Rd +
34438	Feb 5, 1988	"				a Ben Pts. S. Square	1316	705		Lot 36 Ashley Oaks
35206	Feb 12, 1988	"	Fletcher M. Jr.			Phoenix III a Ltd. Pts.	1317	112		Down Lot 14 8 East Park Bayce
35242	Feb 12, 1988	"	McDonald Emily			Ray Dale McDonald	1317	126	2.8	Acres (Tract A) of Finley Bridge Rd.
35951	Feb 18, 1988	"	Charles H.			Administrator of Veterans Affairs	1317	484		Lot 16 Bear Grass Dr. + Kathryn
36280	Feb 22, 1988	"		Junius Reid		Exec Personal Representative Junius R. Smith Sr.	1317	623		Deed of Distribution Probate File # 8628 2301024, Int Lot 69
"	"	"		"		" " "	1317	623		Swanham way Bel Aire Pts. Grant #
36618	Feb 24, 1988	"		Jim (or) etal		John Henry Smith	1317	858		Power of Attorney
37100	Feb 26, 1988	"	Co of Greenville Inc.			Deverger Pointe Co.	1318	123		Lot 45 Deverger Pointe Sec 2
37109	Feb 29, 1988	"	(B-50) Cant			Greenville County Council	1318	155		Smith et. New Range of Oakland Ct to
37295	Feb 29, 1988	"		Nancy M. etal		Wade E. Ballard	1318	224		Schatts + Nancy Marie Smith Pt Lot 34 Property of Larry David
37381	Mar 1, 1988	"		Larry B.		Janice Int Kilmore	1318	244		Lot 2 Deerfield Sub Sec 1
37603	Mar 1, 1988	"			Jerry L.	Donna T. Smith	1318	366		Westwood Sub Sec 5, S'ville Int Lot 521 Agewood Ct.
37585	Mar 1, 1988	"		Margaret E		Jr etal Lucius Lee Smith	1318	369	2.0	Acres Miller Rd.
37739	Mar 2, 1988	"		Guy J		J. Z. Mitchell	1318	436		Burgiss Hills Sub. Lots 900 + 101 Chestnut Blae.
37823	Mar 2, 1988	"		D. K. + Mildred		Cameron Enterprises Inc	1318	487		Lot 10 James St. Green

(2)

REVERSE or GRANTEE Index to Deeds — Greenville County, S. C.

REG. U. S. PAT. OFFICE *Chas McCott* County Indexes Since 1888 An Identifying Trade Mark

Open at Proper Tab according to First Letter or Letters of Name and refer to Buff Sub-Index sheet for page reference.

COTT FAMILY NAME INDEX No. 75 © 1949 MADE BY THE COTT INDEX COMPANY, COLUMBUS, OHIO SOLD BY PHOTO COPY SUPPLY, MAULDIN, S. C.

FILE NUMBER	GRANTEES FAMILY NAMES	GIVEN NAMES ABCDEFGH	GIVEN NAMES IJKLMNO	GIVEN NAMES PQRSTUWXYZ	GRANTORS	BOOK	PAGE	No. of Acres	BRIEF DESCRIPTION, LOCATION, ETC. (Not Warranted)
38373 Mar 7, 1988	Smith		Zackman		John D. Smith	1318	820		Power of attorney
38372 Mar 7, 1988	"		Maurine		Maurine Zackman Smith	1318	828		Power of attorney
38537 Mar 8, 1988	"		John D.		Estate Inc.	1318	895		House Sub Sec 1 Lot 19 Just One Village
38714 Mar 9, 1988	"	Helen S.			Calvin Kelley Real Inc. Inc.	1318	964		Cable Order Restrictions, Property of John
	"	Douglas A.			J. P. Enterprises	1318	964		
39119 Mar 11, 1988	"		Erangeline		Barbara S. King	1319	204		Grant Sp. Pt Lots 1 + 2 Dixie Circle
39279 Mar 14, 1988	Smythe		Mary	E.	Dennis J. Smythe	1319	289		General power of attorney
39294 Mar 14, 1988	Smith			Jed D.	S. Square	1319	307		Assessment Pt tract 1 Woodruff Rd. also
39355 Mar 14, 1988	"		Laura & Thomas R.		William C. McEachern	1319	338		woods Sec 3 Ph 1 Sville Lot 43 Johnson Rd. Hunters
39416 Mar 14, 1988	"	David			Steven Charles Phillips	1319	349		Lot Chestnut Hills Sub. Lot 133 Sequoia Dr also
39590 Mar 15, 1988	"		Michael & Rita J.		James M. Hendershot	1319	400		Estates Sub. Sec. D. Lots 489 + 490 Englerwood
40611 Mar 22, 1988	"	Cleo			Clarence E. Whittenburg	1320	03		Tracts. Pt Inn Pt Lot 20 Woodland Dr. Woodland
40709 Mar 23, 1988	"		Marrin & Velma L.	E. et al	Larry W. Simen	1320	31		Lot 3 Plat survey for Marrin E. Smith et al
" "	"			Robin D.	" " "	1320	31		
41054 Mar 25, 1988	"	Clemmon		+	Rick J. Louise Claffey	1320	252		Park Lot 21 Larena Dr. Larena
41659 Mar 29, 1988	"	Felix		+	Sheila Elaine Boyz Beckham	1320	551		Lot 108 Wedgefield Sub. Sec II

REVERSE or GRANTEE Index to Deeds — Greenville County, S. C.

REG. U. S. PAT. OFFICE *Chas. McCath* County Indexes Since 1888 An Identifying Trade Mark


Open at Proper Tab according to First Letter or Letters of Name and refer to Buff Sub-Index sheet for page reference.

COTT FAMILY NAME INDEX No. 75 © 1949
MADE BY THE COTT INDEX COMPANY, COLUMBUS, OHIO
SOLD BY PHOTO COPY SUPPLY, MAULDIN, S. C. ()

FILE NUMBER DATE OF RECORD	GRANTEES FAMILY NAMES	GIVEN NAMES ABCDEFGHIJ	GIVEN NAMES KLMNNO	GIVEN NAMES PQRSTUWXYZ	GRANTORS	BOOK	PAGE	No. of Acres	BRIEF DESCRIPTION, LOCATION, ETC. (Not Warranted)
42159 Mar 31, 1988	Smith			etal Stanley N.	Bob Jones University	1320	829		Lot 10 Ashford Ave. Stone Lake Hgts Sec 4
" "	"			etal Sharon D.	" " "	1320	829		
42259 Mar 31, 1988	"			Sallye C.	A. J. Prince Builders Inc	1320	893		Oak Hills Sub Sec II Ph 1 Parcel Green Fern Dr. White
42257 Mar 31, 1988	"			Sallye C.	Bobby Joe Jones Builders Inc. etal	1320	894		Oak Hills Sub Sec II Ph 1 Parcel Green Fern Dr. White
42256 Mar 31, 1988	"	Bess P.	+	Robert L.	William B. Freeman etal	1320	900		Jerry Pines Ests Pt Lot 30 Lenoxmont Circle Acres Sec 2, Sauth Sp.
42296 Mar 31, 1988	"			Juanita + Willie Jr. L R. L.	Nancy J. Smith	1320	912		Lot 10 Lerman Dr. Fairfield Village Sub.
42566 Apr 4, 1988	"			Louise + William	C + S Family Credit Services	1321	106		Lot 156 W. Castle Rd. Pine Hill Sec III
42668 Apr 4, 1988	"	Brian S.		Karen E.	Jimmy L. Stephens	1321	159		Lot 389 Del Norte Estates
43088 Apr 6, 1988	"			etal Jerome	Leonard J. Springs	1321	384		Lot Ashbury Ave. Allister D. Smith
43145 Apr 6, 1988	"	Allister D.			James A. Pierce Jr. (Sherman)	1321	402	2	Acres Plat survey for
43267 April, 1988	"	Betty L.			Robert S. Smith	1321	625		Int 9.20 acs Super Rd. Also 1 acre near U.S. Super Hwy 29, Chick Eggs Sp. near Green
" "	"	" "			" " "	1321	625		
43701 April, 1988	"			Rosalyn M. S.	Depter Lambert etal	1321	661		Lot 95 Wedgefield Sec 1
43995 Apr 13, 1988	"			William	Judson B. Jacks etal	1321	861		Lot 1 Arden Ave.
43994 Apr 13, 1988	"			B Imogene + Richard A.	Judson B. Jacks	1321	862		Lot 2 Forest Park Dr.
44289 Apr 14, 1988	"			James S. etal	Robert W. Krause	1322	27		Lot 604 E. Lake Shore Dr. Lake Lanier, Glasco Mtn Sp. Also rights
" "	"			Marguerite A. etal	" " "	1322	27		

REVERSE or GRANTEE Index to Deeds — Greenville County, S. C.

REG. U. S. PAT OFFICE *Chas McCott* County Indexes Since 1888
An Identifying Trade Mark

 Open at Proper Tab according to First Letter or Letters of Name and refer to Buff Sub-Index sheet for page reference.

COTT FAMILY NAME INDEX No. 73 © 1949
MADE BY THE COTT INDEX COMPANY, COLUMBUS, OHIO
SOLD BY PHOTO COPY SUPPLY, MAULDIN, S. C.

FILE NUMBER DATE OF RECORD	GRANTEES FAMILY NAMES	GIVEN NAMES ABCDEFGHIJ	GIVEN NAMES JKLMNO	GIVEN NAMES PQRSTUVWXYZ	GRANTORS	BOOK	PAGE	No. of Acres	BRIEF DESCRIPTION, LOCATION, ETC. (Not Warranted)
444 91 Apr 15, 1988	Smith			A. Wimberly	Distributing, Inc. Southeast Kitchen & Baths	1322	146		Lot 7 Oak Crest Court, Oak Crest
445 1 April 18, 1988	"			Marie Michael & Jenny Jenny K. et al	James Dooley	1322	273		Revised Lipe Estate, Int lot 15 Delano Ave Greenville
456 58 Apr 22, 1988	"	Helen S.			att in fact Ruth R. Kipstrick James W. Strausbaugh	1322	902		Prop Res Unit 289 Riverbend Home South Sub Sec 1 Austin Sp. Sville
462 45 Apr 27, 1988	"			Ronald	Mary Jean Smith	1323	198		Lot 205 Ashdown Dr. Westwood
466 72 Apr 29, 1988	"			Jr. Junius R.	Vera E. Burnette	1323	496		Durable power of attorney
466 73 Apr 29, 1988	"			Jr. Junius R.	Gustavus McCann Smith	1323	503		Durable power of attorney
467 74 Apr 29, 1988	"	Spitler Dorothy			Malcolm Frederick Smith	1323	550		Power of attorney
467 90 Apr 29, 1988	"	David S etal			David E. Lynch	1323	565		Lot 190 Eastcliffe way Westcliffe Sub Sec 3-B
" "	"	Ethel			" " "	1323	565		
468 62 Apr 29, 1988	"			Jerry C.	Gloria C. Smith	1323	603		Sugar Creek Maps Int Lot 65 Sugar Creek Rd.
474 42 May 3, 1988	"			Margorie	Oakhill Airpark, Inc.	1323	929	1.505	acs Aeronca Rd.
475 24 May 3, 1988	"	Co of Greenville, Inc.			W. Melvin Barnett	1324	1		Townhomes Unit 26 Pelham Oaks
479 83 May 5, 1988	"			Rene Shirley	Greenville County Probate Judge	1324	260		Conservatorship #88 SC 2300037
477 95 May 5, 1988	"			Kimberly Gillespie	Mary H. Hursey	1324	140		Sp. Also easement Int Lot 5 (0.47 acs) Chick Spg
48 105 May 6, 1988	"			Steel Builders etal	S. Square A Ben Pts.	1324	355		Lot 61 Ashley Oaks

REVERSE or GRANTEE Index to Deeds — Greenville County, S. C.

REG. U. S. PAT. OFFICE *Chas McCott* County Indexes Since 1888 An Identifying Trade Mark

Open at Proper Tab according to First Letter or Letters of Name and refer to Buff Sub-Index sheet for page reference.


COTT FAMILY NAME INDEX No. 75 © 1949
MADE BY THE COTT INDEX COMPANY, COLUMBUS, OHIO
SOLD BY PHOTO COPY SUPPLY, MAULDIN, S. C.

()

FILE NUMBER DATE OF RECORD	GRANTEES FAMILY NAMES	GIVEN NAMES ABCDEFGH	GIVEN NAMES IJKLMNO	GIVEN NAMES PQRSTUVWXYZ	GRANTORS	BOOK	PAGE	No. of Acres	BRIEF DESCRIPTION, LOCATION, ETC. (Not Warranted)
48350 May 9, 1988	Smith		Awa O		Lola E. Maxwell	1324	459		Durable Power of attorney
48567 May 10, 1988	"		Lillis B. Thomas		Elizabeth Mabel B. Davis	1324	607		Lot 5 Terra Woods Sub.
48879 May 11, 1988	"		Mendel A.		W. W. Lohr Jr.	1324	822		Lot 20 Park Lane Sub
49114 May 12, 1988	"		Marjorie L.		Dakota Airport Inc.	1324	967		Lot 7 1.516 ac. Abasco Rd.
49472 May 13, 1988	"			Builders, Inc. Steele Smith	Abraham Inlay, et al	1325	247		Right Tract, Miller Rd, also into Woodside Mills Village S. E. 1/4 Life Estate Lot 3 Fifth St.
49857 May 17, 1988	"		John L.		Jurman C. Smith (Thomasson)	1325	511		
50011 May 19, 1988	"			ev. Sterling	Dannie Smith Personal Representative	1325	791		Durable power of attorney
50417 May 23, 1988	"		Clarence A. jr.		Clarence A. Smith jr.	1325	972		Reedy River Deed of Distribution Lot near Tract
51697 May 24, 1988	"		Co of Greenville, Inc.		John H. Turner	1326	64		Lot 30 Pinehurst Dr. Cedar
51780 May 24, 1988	"		Illa M. B.		Alma P. Byron Williams	1326	104		Int Lot 3
51968 May 25, 1988	"		Ethel Jannette		Floyd Hogan Martin	1326	218		Power of attorney
52118 May 26, 1988	"				Phillip J. Cleo G. Smith	1326	289		Power of attorney
52196 May 26, 1988	"		Allister G.		James A. Pierce jr. et al	1326	325	2.0	Connecting Road Parcel on Bk. 1321 Pg 421 Assure for Allister G. Smith near Green
52559 May 27, 1988	"			A et al By atty in fact Joyce Thompson McNair	Timothy Hazel M. Thompson	1326	528		Plot 8-A Chick App Sp.
53444 June 2, 1988	"		Glenda B.		Roberta " " "	1326	528		
	"				Thelma W. Garrett	1327	73		Power of attorney

REVERSE or GRANTEE Index to Deeds — Greenville County, S. C.

REG. U. S. PAT. OFFICE *Chas. McClott* County Indexes Since 1888 An Identifying Trade Mark

 Open at Proper Tab according to First Letter or Letters of Name and refer to Buff Sub-Index sheet for page reference.

COTT FAMILY NAME INDEX No. 75 © 1949
MADE BY THE COTT INDEX COMPANY, COLUMBUS, OHIO
SOLD BY PHOTO COPY SUPPLY, MAULDIN, S. C.

FILE NUMBER DATE OF RECORD	GRANTEES FAMILY NAMES	GIVEN NAMES ABCDEFGHIJ	GIVEN NAMES JKLMNOPQ	GIVEN NAMES RSTUVWXYZ	GRANTORS	BOOK	PAGE	No. of Acres	BRIEF DESCRIPTION, LOCATION, ETC. (Not Warranted)
52940 June 1, 1988	Smith			John E. etal	Nancy C. Gooley etal	1326	811		Greer Lots 11 + 12 Hammond Ave Mauldin
53045 June 1, 1988	"	Avery S.		etal	Earl M. Smith etal	1326	858	13.38	aces Mauldin Rd + Plant St. Mauldin
53046 June 1, 1988	"	Avery S.		etal	Earl M. Smith etal	1326	860		Int 39.59 aces Mauldin Rd. Mauldin
53013 June 1, 1988	"	Avery S.		etal	Earl M. Smith etal	1326	862		Int 39.59 aces Mauldin Rd. Mauldin
53199 June 1, 1988	"	B. J. & Associates			Peter J. Elliman	1326	959	.23	acres Smith Rd.
53746 June 3, 1988	"	Spencer Jr. Frederick			Cornelia Cop Smith	1327	246		Durable power of attorney
53745 June 3, 1988	"	Cornelia			Frederick Spencer Smith Jr.	1327	249		Durable power of attorney
53781 June 3, 1988	"	David Sr.		etal	Administrators of Veterans Affairs	1327	253		Lot 65 + Pt Lot 66 Fourth Bay St. Canterbury Sub. Sec II
" " "	"	Sarathyl		etal	" " "	1327	253		See Deed Bk 693 pg 317 Amendment to Trust Agreement Weston St. St. Ann Deed of Distribution Lot
53917 June 6, 1988	"	Alfred T.		etal	Caine Co. Inc. etal	1327	309		Personal Rep. of Edythe C. Newton
53981 June 6, 1988	"			Craut etal yroune	Edythe C. Newton etal	1327	335		Deed of Distribution Lot
54761 June 10, 1988	"	Albert		W. etal	Lois C. Smith	1327	749		Lot 32 Reenes Dr. Austin Jr. Property North Pliny Circle Deed of Distribution Int
54951 June 13, 1988	"	Margaret D.			Margaret D. Smith etal	1327	833		Deed of Distribution Int
55094 June 13, 1988	"	Graham		etal	Pierre L. Mouchel etal	1327	865		Lot 34 of Briar Creek Rd. Sugar Creek
" " "	"	Anne E.		etal	" " "	1327	865		
55508 June 14, 1988	"	Johnie Smith Shadley		etal	William M. Jackson III	1328	76		Agreement

REVERSE or GRANTEE Index to Deeds — Greenville County, S. C.

REG. U. S. PAT OFFICE *Chas. McCall* County Indexes Since 1888 An Identifying Trade Mark


Open at Proper Tab according to First Letter or Letters of Name and refer to Buff Sub-Index sheet for page reference.

COTT FAMILY NAME INDEX No. 75 © 1949 MADE BY THE COTT INDEX COMPANY, COLUMBUS, OHIO SOLD BY PHOTO COPY SUPPLY, MAULDIN, S. C. ()

FILE NUMBER DATE OF RECORD	GRANTEES FAMILY NAMES	GIVEN NAMES ABCDEFGHIJ	GIVEN NAMES JKLMNO	GIVEN NAMES PQRSTUVWXYZ	GRANTORS	BOOK	PAGE	No. of Acres	BRIEF DESCRIPTION, LOCATION, ETC. (Not Warranted)
55437 June 14, 1988	Smith	E. Thomas	Nancy L.		Evelyn A. Doderhoff	1328	18		Eats Sec 1 Lots 29+30 Pine Valley see Deed Bk 1226 pg 193
55969 June 16, 1988	"	Clinton P.			Gordon E. Mann <i>etal</i>	1328	443		Cancellation of Bond for title
56155 June 17, 1988	"	Gary R.			Joni Hale Smith Jinsley Tony Bayle Smith Jinsley	1328	594		Lot 38 prop of Leslie & Shaw Inc.
" "	"	Brendolyn C.			" " " "	1328	594		
57079 June 22, 1988	"			Perry T.	Perry Clark <i>etal</i>	1329	127		
57448 June 24, 1988	"	Coker Ginger			Joseph Franklin Mullinax	1329	349		Clark Manor Sub - Pt Lots 35+36 Janet Court Paris Mtn P.
58185 June 29, 1988	"	Charles A.			Grace E. Lopez	1329	762		Pt of 20.1 acres Duncan Rd Westwood Sec 2, Sville
58216 June 29, 1988	"	Kelley Carson			Paula S. Williams Mason	1329	803		Lot 132 Sherondale Lane Stone Ests
58381 June 29, 1988	"	A. L.			Georgia H. Smith	1329	911		Lots 10+11+ pt Lot 9 Blk A of S. Slater & Sons, Reserved Diff Estate
29 July 1, 1988	"	Diane J.			SCN Mortgage Corp.	1330	141		Lots 3+4 Mellon St Village
176 July 1, 1988	"				SA Shene D. Frank Irene L. Fitzgerald	1330	226		Lot 414 Sec V Westwood Harris Prop Reg.
246 July 1, 1988	"			Ray J.	Marie C. Robinson	1330	227		Unit 33 The Highlands Harris Prop Reg.
523 July 5, 1988	"	Gary R.			Franklin Joseph Leckie	1330	417		Unit 52 The Highlands Lot 5 Sunny Slopes
" "	"	Brendolyn C.			" " " "	1330	417		
660 July 5, 1988	"			Robert B.	Billy B. Massey <i>gr</i>	1330	460		
" "	"			Shelia B.	" " " "	1330	460		Lot 11 Sharon Park

REVERSE or GRANTEE Index to Deeds — Greenville County, S. C.

REG. U. S. PAT. OFFICE *Chas McCatt* County Indexes Since 1888 An Identifying Trade Mark

 Open at Proper Tab according to First Letter or Letters of Name and refer to Buff Sub-Index sheet for page reference.

COTT FAMILY NAME INDEX No. 75 © 1949
MADE BY THE COTT INDEX COMPANY, COLUMBUS, OHIO
SOLD BY PHOTO COPY SUPPLY, MAULDIN, S. C.

FILE NUMBER DATE OF RECORD	GRANTEES FAMILY NAMES	GIVEN NAMES ABCDEFGHIJ	GIVEN NAMES JKLMNO	GIVEN NAMES PQRSTUVWXYZ	GRANTORS	BOOK	PAGE	No. of Acres	BRIEF DESCRIPTION, LOCATION, ETC. (Not Warranted)
1162 July 7, 1988	Smith		Lawrence		J. Jowers Rice	1330	879		Meadowood Lot 42 Lawnfield St.
1331 July 8, 1988	"			Inc. + Steele Builders	S. Square a ben pts	1330	942		Lot 21 Ashley Oaks
1531 July 11, 1988	"		Rozsa Julia J.		Howard J. Smith	1331	100		General power of attorney
1630 July 11, 1988	"	Howard			Julia J. Rozsa Smith	1331	111		General power of attorney
1465 July 11, 1988	"	Donna			David Claude Pierre	1331	82	1.03	acres Hammett Rd.
1794 July 12, 1988	"		By W. Irrevocable Trust	etal	American Enterprises	1331	449		Consent of action by Partners Rd. South Forest Estate
1906 July 12, 1988	"	Goodjoine Deberdie			Sam L. Smith	1331	262		Lot 175 West Belvedere
1826 July 12, 1988	"	Inabinet Helen Davis			Helen Davis Inabinet	1331	302		Graves 1 & 2 Woodlawn Memorial Park Deed of Distribution Lot 4 Sec 13
1824 July 12, 1988	"	Inabinet Helen Davis			Helen Davis Inabinet	1331	304		40 & 41 Russell Ave. North Hills Deed of Distribution Int Pt Lots
1825 July 12, 1988	"	Inabinet Helen Davis			Helen Davis Inabinet	1331	306		& 42 Russell Ave + Bennett St. North Hills Deed of Distribution Pt Lots 41
1988 July 13, 1988	"		W. Julius		Northlan Properties	1331	454		Lot 13 "Sec 1 Gibson Woods"
21291 July 13, 1988	"	Berrish			Robert E. Joy	1331	552		Lake Shore Dr. Lake Lanier Lots 386, 388, 390 + 392 East
2353 July 14, 1988	"	Co of Greenville, Inc.			S & S Investments	1331	594		Denver Place, Sec 16 Lot 17 Windward Way
2961 July 18, 1988	"		(copy) ete John H.		Bernie J. Heib	1332	44		Power of attorney
3288 July 19, 1988	"		McDonald Zyvette		Ripley Station Inc.	1332	117		Lot 10 Ripley Station
July 19, 1988	"	Deborah	B + Robert C		+ Cabinets, Inc. Shoemaker Construction	1332	223		Brown Dr Lot 4 B Heritage Glen Sec 1

REVERSE or GRANTEE Index to Deeds — Greenville County, S. C.

REG. U. S. PAT. OFFICE *Chas. McClure* County Indexes Since 1888 An Identifying Trade Mark

Open at Proper Tab according to First Letter or Letters of Name and refer to Buff Sub-Index sheet for page reference.

COTT FAMILY NAME INDEX No. 75 © 1949 MADE BY THE COTT INDEX COMPANY, COLUMBUS, OHIO SOLD BY PHOTO COPY SUPPLY, MAULDIN, S. C.

FILE NUMBER DATE OF RECORD	GRANTEES FAMILY NAMES	GIVEN NAMES ABCDEFGH	GIVEN NAMES IJKLMNO	GIVEN NAMES PQRSTUVWXYZ	GRANTORS	BOOK	PAGE	No. of Acres	BRIEF DESCRIPTION, LOCATION, ETC. (Not Warranted)
3378 July 20, 1988	Smith	Charles ^{D.}		Jan Sarah	J. C. Roy Co. Inc.	1332	285		Ph 1 Sec 1 Lot 30-B Pelham Falls
4378 July 26, 1988	"	Billie R. M. Sr.			Hallie Williams	1332	839		Durable power of attorney
5682 Aug 1, 1988	"	Hartwell			John C. Keller et al	1333	610		Lot 10 Perrin St.
5684 Aug 1, 1988	"			Wanda H.	Ted D. Smith	1333	614	1.03	easement Acres Woodruff Rd. also Forest
5749 Aug 1, 1988	"			M. Jr. Lamery et al	St. J Realty Aben Pts. AKA Margaret (Dane) Ganett	1333	643		Lot 94 Sec II Arondale
6210 Aug 3, 1988	"	Erby J.			Margaret S. Barrett	1333	870		Lot Fairview Sp.
" "	"	Ann C. II			" " "	1333	870		
6480 Aug 4, 1988	"	Harry C.		Joy W.	Carolina Builders of S.C. Inc.	1334	1		Dr. Pelham Falls Ph 1 Sec 1 Lot 82 Woodruff Art Deepwood
7209 Aug 9, 1988	"			Nancy L + Richard Bo	Dallak A. Farrest	1334	387		Lot 30 Windermere
7584 Aug 10, 1988	"			Randall	A. Rick Parter	1334	362		Special power of attorney Court Road Abandonment
7382 Aug 10, 1988	"	Charles D.		Jacelyn	Greenville County	1334	491		Quit Claim Int Strip Stakes attorney
7833 Aug 11, 1988	"			Fritz William Builders, Inc.	Sharon S. Smith	1334	748		General Durable power of
8137 Aug 12, 1988	"			+ Steele et al	S. Square Aben Pts	1334	960		Lot 39 Ashley Oaks
8374 Aug 15, 1988	"			Vicki M. et al	Pauline C. Morgan	1335	34		General power of attorney
8328 Aug 15, 1988	"			Virgil L. et al	Carol M. Cohen West	1335	03		Lot 8 Cahu Dr.
91 " "	"			Phyllis E	" " "	1335	03		

CANCELLED RW 5-16-01 BK 1952 pg 1610 et al
REGISTER OF DEEDS # 43326

REVERSE or GRANTEE Index to Deeds — Greenville County, S. C.

REG. U. S. PAT. OFFICE *Chas McCott* County Indexes Since 1888
An Identifying Trade Mark

Open at Proper Tab according to First Letter or Letters of Name and refer to Buff Sub-Index sheet for page reference.

COTT FAMILY NAME INDEX No. 75 © 1949
MADE BY THE COTT INDEX COMPANY, COLUMBUS, OHIO
SOLD BY PHOTO COPY SUPPLY, MAULDIN, S. C.

FILE NUMBER DATE OF RECORD	GRANTEES FAMILY NAMES	GIVEN NAMES ABCDEFGHIJ	GIVEN NAMES JKLMNO	GIVEN NAMES PQRSTUVWXYZ	GRANTORS	BOOK	PAGE	No. of Acres	BRIEF DESCRIPTION, LOCATION, ETC (Not Warranted)
8700 Aug 16/1988	Smith	C. Bruce		Sarah W.	a & c Ben Pts St & Investments	1335	227		Deranger Place Sec 16 Lot 38 Windward Way
80741 Aug 17/1988	"			Randall "Bo"	A. Rick Porter	1335	288		Special power of attorney
80779 Aug 17/1988	"			Thelma E	NKA Kathleen P. Meyers Kathleen P. Ayers	1335	319		Lot 2 Earle Dr.
8943 Aug 18/1988	"	J. gr. Clarence	J. Jimmie		Paul B. Black et al	1335	450		Chick Egg 39 Lot 113 Orchard Acres Sec. 2
9223 Aug 19/1988	"	Douglas			More D. Smith	1335	628		Power of attorney
9434 Aug 19/1988	"	Douglas W.			L. Bruce Smith	1335	645		Power of attorney
9707 Aug 23/1988	"	Lula Mae			Lula Mae Smith	1335	764		dry Homesites, Ches Lot 132 Deed of Distribution Lot 131 Super Spring St. Piedmont Mts Co. Village
10811 Aug 30/1988	"	Martha	W. Samuel	Samuel W. Smith		1335	857		Life Estate 1/2 Lot 90 Sec 3 Post Oak Rd.
10810 Aug 30/1988	"	Milton Jacob			Lewis L. Gilstrap	1336	462		Life Estate Pt Lots 1+2 Dr. College Sts.
11079 Aug 31/1988	"			McKever Zachary	Lewis L. Gilstrap	1336	463		Life Estate Lot 41 Griffin
"	"			Stuart S. etal	The Majka Co.	1336	662		Lot 42 Wedgewood Place Sec 2
"	"			Jammyd F. etal	" " "	1336	662		
11162 Aug 31/1988	"	Learn	Warren J		Foothills Delta P, Inc.	1336	691		Lot 17 Spartan Place
19222 Aug 31/1988	"	Alfred B.			Ct & National Bank of C	1336	711		Lot 14 Pt Lot 2 U. S. Hwy 29
91323 Sept 1/1988	"			Builders Inc Steele	Purubap Singh et al	1336	804		Parcel Cunningham Rd.
111850 Sept 2/1988	"		Jane M.		Hartwell M. Smith Jr.	1337	87		Lot 10 Perrin St.

REVERSE or GRANTEE Index to Deeds — Greenville County, S. C.

REG. U. S. PAT. OFFICE *Chas McCott* County Indexes Since 1888 An Identifying Trade Mark

Open at Proper Tab according to First Letter or Letters of Name and refer to Buff Sub-Index sheet for page reference.

COTT FAMILY NAME INDEX No. 75 © 1949
MADE BY THE COTT INDEX COMPANY, COLUMBUS, OHIO
SOLD BY PHOTO COPY SUPPLY, MAULBIN, S. C.

()

FILE NUMBER DATE OF RECORD	GRANTEES FAMILY NAMES	GIVEN NAMES ABCDEFGHIJ	GIVEN NAMES JKLMNO	GIVEN NAMES PQRSTUVWXYZ	GRANTORS	BOOK	PAGE	No. of Acres	BRIEF DESCRIPTION, LOCATION, ETC. (Not Warranted)
12547 Sept 8, 1988	Smith	Wayne et al Carter			Martin & Lindermann	1337	427	75.17	Acres Holiday Dam Rd. Dunklin Tp.
" "	"	D. et al			" " "	1337	427		
13007 Sept 12, 1988	"	Charmaine K/A Lou Anne Smith Hadley et al			William M. Dickson III	1337	674	Quit claim	Int Lot 226 Hagood Rd. Cleveland Tp.
" "	"	K/A Hadley Smith Lou Anne et al			" " "	1337	674		
13004 Sept 12, 1988	"	K/A Lou Anne Smith Hadley et al			Lucille L. Smith	1337	675		Lot 226 Hagood Rd Cleveland Tp.
" "	"	K/A Hadley Smith Lou Anne et al			" " "	1337	675		
13014 Sept 12, 1988	"	Evelyn			Larry W. Smith	1337	680		Int Lot 25 Aron St. Pleasant Valley
113074 Sept 13, 1988	"	(M) Emily McDonald		Shelby R.	R. B. Bauers	1337	725		Lot 99 Pleasant Ridge Ave.
113416 Sept 14, 1988	"	et al				1337	990		Affidavit Lot 34 Pt Lot 4 Pellicore St
113427 Sept 14, 1988	"	Augustus et al			Estate of P. R. Frances Poole Smith	1338	03		Deed of Distribution Life Estate Pg 155
113520 Sept 15, 1988	She	Co. of Greenville, Inc.			S & S Investments	1338	55		Assignment see Deed Book 1145
113519 Sept 15, 1988	"	Co. of Greenville Inc.			S & S Investments	1338	57		Assignment Bk 7505 pg 155
113558 Sept 15, 1988	"	Co. of Greenville Inc.			J. C. Vaughan	1338	71		Amendment to Lease see Deed 40.7346 acres Old Hamell Rd.
113555 Sept 15, 1988	"	Co. of Greenville, Inc.			S & S Investments	1338	58		2.152 aces Colvin Rd. Also 2.6324 aces Harry Prop Ray also R/20
113518 Sept 15, 1988	Smith	Gloria			Charles B. Bowen Jr.	1338	65		pt 84 Williamsburg at Botany Woods
113557 Sept 15, 1988	She	Co. of Greenville, Inc.			J. C. Vaughan	1338	68	1.820	Acres - Parcel 1 also 0.15 acres Parcel 2

REVERSE or GRANTEE Index to Deeds — Greenville County, S. C.

REG. U. S. PAT OFFICE *Chambers* County Indexes Since 1888 An Identifying Trade Mark

Open at Proper Tab according to First Letter or Letters of Name and refer to Buff Sub-Index sheet for page reference.

COTT FAMILY NAME INDEX No. 75 © 1949
MADE BY THE COTT INDEX COMPANY, COLUMBUS, OHIO
SOLD BY PHOTO COPY SUPPLY, MAULDIN, S. C.

FILE NUMBER DATE OF RECORD	GRANTEES FAMILY NAMES	GIVEN NAMES ABCDEFGH	GIVEN NAMES IJKLMNO	GIVEN NAMES PQRSTUVWXYZ	GRANTORS	BOOK	PAGE	No. of Acres	BRIEF DESCRIPTION, LOCATION, ETC. (Not Warranted)
13615 Sept 15, 1988	Smith		Noise etal		Ben H. Dillard	1338	126		Lot 31.11 Acres Dillard Rd.
" "	"		Martha etal		" " "	1338	126		
13936 Sept 16, 1988	"		Regina G.		Lewis L. Silstrap	1338	277		Potomac Ave, Pleasant Valley Subd Reserved Life Estate Lot 167
14193 Sept 19, 1988	"		Charles		Louise C. Smith	1338	445		Power of attorney
14096 Sept 19, 1988	"	Augustus	John		Belle S. Manning	1338	389		Power of attorney
14194 Sept 19, 1988	"	Clara F.			Estate of By P.P. Joseph Smith	1338	457		Chick App. St. Sherwood Forest Deed of Distribution Lot 10 of Elders Houses
14413 Sept 21, 1988	"	Betty H.			W. Rudolph Valentini etal	1338	773		Lot 65 Sec 1 Second Ave
15501 Sept 26, 1988	"	Gloria			Boyd L. Murphy	1339	253		Lot 7 Ardrest Park Chick App. St. Green Pt Lot 44 Palmer St.
15711 Sept 27, 1988	"	Clinton			Mary P. Posey Jones	1339	408		
15712 Sept 27, 1988	"	Clinton			Mary P. Posey Jones	1339	409		Lot 1 prop of J.M. Wood Estate Chick App. St.
15710 Sept 27, 1988	"	Clinton			Mary P. Posey Jones	1339	410		Lot 2 Pelham St. Green Rd. Sec 1 Brookside Subd.
15787 Sept 28, 1988	"		Nancy H.		L. Clayton Smith	1339	441		Int Lot 11 Adams Mill Forest Hts - Butler Sp. Lot 6 Yancey Mr. Lake
16406 Sept 30, 1988	"	Evelyn P.			Gregory P. Fulford	1339	787		
16862 Oct 3, 1988	"		Builders, Inc etal + Steele		Jaylors Fire & Sewer District etal	1340	49		Agreement
16739 Oct 3, 1988	"		Jala J.		Jeremiah C. Wade	1339	990		Lot 52 Hudson Acres
16743 Oct 3, 1988	"		Margaret + William		Franklin C. Skala	1340	02		Meadow Creek Court Sugar Creek map Lot 164 Stone Ridge Rd. + Sec 1

REVERSE or GRANTEE Index to Deeds — Greenville County, S. C.

225

REG. U. S. PAT OFFICE *ChumCott* County Indexes Since 1888 An Identifying Trade Mark

Open at Proper Tab according to First Letter or Letters of Name and refer to Buff Sub-Index sheet for page reference.

COTT FAMILY NAME INDEX No. 75 © 1949
MADE BY THE COTT INDEX COMPANY, COLUMBUS, OHIO
SOLD BY PHOTO COPY SUPPLY, MAULDIN, S. C.

()

FILE NUMBER	GRANTEES	GIVEN NAMES	GIVEN NAMES	GIVEN NAMES	GRANTORS	BOOK	PAGE	No. of Acres	BRIEF DESCRIPTION, LOCATION, ETC. (Not Warranted)
DATE OF RECORD	FAMILY NAMES	ABCDEFGHIJ	IJKLMNO	PQRSTUVWXYZ					
16875 Oct 3, 1988	Smith	David L.		Stephany J.	Kenneth A. Presley et al	1340	76		Belle Meade Sec 1 + 2 Lot 125 West Dorchester Blvd
17073 Oct 4, 1988	"		Mendal A.		W. N. Leslie, Inc.	1340	215		Lot 19 Park Lane
17164 Oct 5, 1988	"	Betty A.			Key Real Estate Investments Inc.	1340	246		Mills Village # 1 Sec 2 Lot 12 Third Ave. Judson
17396 Oct 6, 1988	"	Arnold Harriette		Barry Thomas	Margaret J. Bradley	1346	375		.99 acres + 1.33 acres Lots 1 + 11 Old Hundred Rd
17723 Oct 7, 1988	"		Jackie W.	et al	Southern U.S. Realty Corp. et al	1340	586		Party Wall Agreement
" "	"		Jacquelyn	et al	" "	1340	586		
17722 Oct 7, 1988	"		Jackie W.	et al	Southern U.S. Realty Corp.	1340	585		Lot 62 Forest Lake Sub. Ph 1 Sec 2. C + 2 - D.
" "	"		Jacquelyn	et al	" " "	1340	585		
17794 Oct 10, 1988	"	Gerrish A.		et al	Martha Burgess	1340	618		Lots 386, 388, 390 + 392 E. Lake Shore Dr. Lake Lanier
" "	"	Gerrish J.		et al	" "	1340	618		
18564 Oct 13, 1988	"	Clarette			Randall S. Hiller	1341	54		Sec 2 Lot 75 Duncan Mills Village
19438 Oct 19, 1988	"	Evelyn C.		et al	AKA Mamie Coggins Mamie D. Coggins 24 now Ed B. Smith	1341	546		Nerwood St. Lot 8 Frank St also Lot
19921 Oct 21, 1988	"	E. Donald			Maria Beavers Smith	1341	832		Durable Power of attorney
19937 Oct 21, 1988	"			Blay Inc. et al	Jayla Frie + Jenni Dabiel	1341	854		Agreement
19853 Oct 21, 1988	"	Waskell Harold		Carle William	By P. R. S. Smith Estate of Nellie Ferguson	1341	770		Escrow Court Dec of Distribution, Lot 36
20226 Oct 25, 1988	"	Co of Greenville, Inc.			American Services Corp.	1342	50		Lot 7 Silverleaf Sec 7

REVERSE or GRANTEE Index to Deeds — Greenville County, S. C.

REG. U. S. PAT OFFICE *Chambers* County Indexes Since 1888 An Identifying Trade Mark

Open at Proper Tab according to First Letter or Letters of Name and refer to Buff Sub-Index sheet for page reference.

COTT FAMILY NAME INDEX No. 75 © 1949
MADE BY THE COTT INDEX COMPANY, COLUMBUS, OHIO
SOLD BY PHOTO COPY SUPPLY, MAULDIN, S. C.

FILE NUMBER DATE OF RECORD	GRANTEES FAMILY NAMES	GIVEN NAMES ABCDEFGHIJ	GIVEN NAMES JKLMNO	GIVEN NAMES PQRSTUVWXYZ	GRANTORS	BOOK	PAGE	No. of Acres	BRIEF DESCRIPTION, LOCATION, ETC. (Not Warranted)
20346 Oct 25, 1988	Smith			^{Jr.} William J.	Ben J. Martin ^{etal}	1342	82		Tract Georgia Rd.
20728 Oct 27, 1988	"	D. Scott			^{The} J. C. Ray Co. Inc.	1342	366		Sec Lot 97 Pelham Falls Pl 1
20999 Oct 28, 1988	"			^{etal} Robert M.	The Brookfield Pts.	1342	553		Quail Creek Lot 5 near Riley Smith Rd
21168 Oct 31, 1988	"	Dee A.		William E.	^{Inc.} The Smith Co of Greenville	1342	646	1.7652	Assisted also Agreement acres prop of Howell Ridge
21167 Oct 31, 1988	^{The}				Donald E. Wade	1342	656	0.908	Acres = Lot 15 Woodruff Rd.
21299 Oct 31, 1988	Smith		Nimrod		Donald E. Baltz	1342	714		Sec II Lot 52 Brookfield East
21516 Nov 1, 1988	"			^{a.} Priscilla	William C. Smith	1342	811		Square Pelham Ests Sec 2 Out Lot 8 Providence
21740 Nov 2, 1988	"	Co. of Greenville, Inc.			St I Investments	1342	948		Reverger Place Sec 16 Lot 18 Windward Way
22030 Nov 3, 1988	Smith		Martha ^L	^{etal}	James J. Murphy ^{etal}	1343	101		Driveway Easement for Common
22031 Nov 3, 1988	"		Martha ^L	^{etal}	Sandra L. Skipper	1343	104		Driveway Easement for Common
22167 Nov 3, 1988	"	Edward Arthur			Bette B. Smith	1343	160		of Attorney Durable General power
22029 Nov 3, 1988	"	Robert J.			^{by atty in fact} ^{formal} ^{signature} Cynthia C. Siter	1343	98	7.63	ac Hwy 11 Duluda Sp.
22328 Nov 3, 1988	"		Martha ^L		Roger V. Hunkler	1343	99		Lot 32 Northwood Sub.
22691 Nov 7, 1988	"		James M ^L	^{Jr.} Stanley B.	Stanley B. Smith Sr.	1343	561		Power of attorney
22867 Nov 8, 1988	"		Nelson ^L	^{etal}	Charles E. Land	1343	648		Lot 123 Manchester Ave.
"	"		Linda ^L	^{etal}	" " "	1343	648		Sec 2 Carolina Court

REVERSE or GRANTEE Index to Deeds — Greenville County, S. C.

REG. U. S. PAT. OFFICE *Chas. McKee* County Indexes Since 1888 An Identifying Trade Mark

Open at Proper Tab according to First Letter or Letters of Name and refer to Buff Sub-Index sheet for page reference.

COTT FAMILY NAME INDEX No. 75 © 1949
MADE BY THE COTT INDEX COMPANY, COLUMBUS, OHIO
SOLD BY PHOTO COPY SUPPLY, MAULDIN, S. C.

()

FILE NUMBER DATE OF RECORD	GRANTEES FAMILY NAMES	GIVEN NAMES ABCDEFGHIJ	GIVEN NAMES JKLMNO	GIVEN NAMES PQRSTUVWXYZ	GRANTORS	BOOK	PAGE	No. of Acres	BRIEF DESCRIPTION, LOCATION, ETC. (Not Warranted)
22982 Nov 9 1988	Smith	Carla A		Robin L.	Boyd A. Heath	1343	718		Lot Hilltop Dr. Pt Lot 16 Hilltop Dr. also Dr. Lake Lanier also rights Int Lot 604 E. Lake Shore
23731 Nov 15 1988	"			D. Marguerite	James A. Smith	1344	255		
23985 Nov 16 1988	"	Catherine B			Cecil J. Smith	1344	398		Int Lot Anderson St.
24113 Nov 16 1988	"	Eddie E	etal		C. W. Haynes & Co. Inc.	1344	465		Lot 6 Staunton Bridge Rd.
" "	"	Betty J.	etal		" " "	1344	465		
24210 Nov 17 1988	"			Mary E.	Oliver Benson	1344	514		General power of attorney
24320 Nov 17 1988	"	Claudius E.			Estate of By P.R. Esther Smith Robertson	1344	584		Lot 7 Dean St.
24658 Nov 21 1988	"			etal Thomas E.	Westminster Co. Inc.	1344	770		Sec V Lot 147 Chesterfield Estates
24683 Nov 21 1988	"			etal Thomas E.	Westminster Co. Inc.	1344	771		Lot 113 Chesterfield Estates Sec V
24685 Nov 21 1988	"			etal Thomas E.	Westminster Co. Inc.	1344	772		Lot 116 Chesterfield Estates Sec V
25082 Nov 22 1988	"	Glenn & Jeannie		R.	By atty in fact Barbara Meybaum Elmer Islands Hall Jr.	1345	138		Lane Brook Forest Sub. Lot 84 Pt Lot 7 Westbrook Hunts Bridge Rd.
25117 Nov 22 1988	"	Christopher	(minor)	Shelby D.	Estate of Ben Anthony Smith	1345	153		Deed of Distribution 3.93 acres
25112 Nov 23 1988	"			Discilla	William C. Smith	1345	164	3.00	Acres Batesville Rd. Butler
25678 Nov 29 1988	"			Iris W.	Estate of By P.R. Fred Bennett Smith	1345	449		Acres 18 Sunset Hgts. St. Ann Fairview Deed of Distribution Int Lot 82
25720 Nov 29 1988	"	Co. of Greenville, Inc.			Ray Campbell	1345	462	19.694	Acres Woodruff Rd.
25718 Nov 29 1988	"	"	"	"	Eva O. Bell	1345	465	7.8345	Acres Woodruff Rd.

REVERSE or GRANTEE Index to Deeds — Greenville County, S. C.

REG. U. S. PAT. OFFICE *ChamCott* County Indexes Since 1888 An Identifying Trade Mark

 Open at Proper Tab according to First Letter or Letters of Name and refer to Buff Sub-Index sheet for page reference.

COTT FAMILY NAME INDEX No. 75 © 1949
MADE BY THE COTT INDEX COMPANY, COLUMBUS, OHIO
SOLD BY PHOTO COPY SUPPLY, MAULDIN, S. C.

FILE NUMBER DATE OF RECORD	GRANTEES FAMILY NAMES	GIVEN NAMES ABCDEFGH	GIVEN NAMES IJKLMNO	GIVEN NAMES PQRSTUVWXYZ	GRANTORS	BOOK	PAGE	No. of Acres	BRIEF DESCRIPTION, LOCATION, ETC. (Not Warranted)
25679 Nov 29, 1988	She Smith				Employee Profit Sharing Trust Bay Brokerage Co. Inc	1345	580	9.726	acres Croodriff Rd.
26056 Nov 30, 1988	"	Evelyn			Calvin P. Smith	1345	639		Specific power of attorney
26058 Nov 30, 1988	"	Calvin P etal			Jimmie Tate	1345	637		Lot 161 Windage Ct. Sec 3, Hillsborough
"	"	Evelyn etal			" "	1345	637		
26124 Nov 30, 1988	"		Mary M		Frank R. Macchiavenna	1345	683		Del Norte Ests Sec 7 Lot 426 Branfield Rd.
26397 Dec 1, 1988	"		Jennie H.		Estate of B. P. R. Meritt A. Smith Jr.	1345	798		Grone 3p. Deed of Distribution Int 5 acres
26501 Dec 2, 1988	She "				W. N. Leslie, Inc.	1345	827		Lot 61 Sharon Place Sec 2
26546 Dec 2, 1988	Smith			Roger Dale etal	Billy Dean Harbin	1345	845		Lot 16 Harbin Hgts Chick App 3p.
"	"			Wanda Fern etal	" " "	1345	845		
26763 Dec 5, 1988	"	Champt Allen etal		M. Ann	Catherine McCalla	1345	966		111 Sect Unit 15 - 1 Wenwood Jones Phase
26853 Dec 5, 1988	"	Cris etal			Ronith Wayne Smith	1346	52		Lots 15 - 20 Highland 2p. Luckytown
"	"	Dace C etal			" "	1346	52		
26941 Dec 6, 1988	She "		Randall Kelly	Regina	Sharon M. Dossell	1346	92		Lot 60, Windsor Park Mallin
27013 Dec 6, 1988	"	of Greenville Company			American Service Corp	1346	139		Lot 9 Sibley Sec 7
27113 Dec 6, 1988	"				College Properties Inc.	1346	214		Sub Lot Sibley way Stone Glen
27659 Dec 6, 1988	"	aka Steve Smith Carol Steve			Carol Steven Smith Jr.	1346	163		Int lot 1ae

REVERSE or GRANTEE Index to Deeds — Greenville County, S. C.

REG. U. S. PAT. OFFICE *Chas McColl* County Indexes Since 1888 An Identifying Trade Mark

Open at Proper Tab according to First Letter or Letters of Name and refer to Buff Sub-Index sheet for page reference.

COTT FAMILY NAME INDEX No. 75 © 1949
MADE BY THE COTT INDEX COMPANY, COLUMBUS, OHIO
SOLD BY PHOTO COPY SUPPLY, MAULDIN, S. C.

()

FILE NUMBER DATE OF RECORD	GRANTEES FAMILY NAMES	GIVEN NAMES ABCDEFGH	GIVEN NAMES IJKLMNO	GIVEN NAMES PQRSTUVWXYZ	GRANTORS	BOOK	PAGE	No. of Acres	BRIEF DESCRIPTION, LOCATION, ETC. (Not Warranted)
29431 Dec 8, 1988	Smith			R. Jackie + Randle	J. C. Roy Co. Inc.	1346	386		Lot 15 Half Mile Lake Phase 1A
29780 Dec 9, 1988	"	M. Francis			W. B. Mauldin	1346	602		Lot Charing Cross Rd. Sec. 1
27930 Dec. 12, 1988	"				Elijah Smith et al	1346	690		Lot 71 J. W. Poe Mfg.
28557 Dec. 15, 1988	She				St L Investments	1347	106		Reverger Place Sec 16 Lot 16 Windward way
28760 Dec. 16, 1988	"				Brokers Co. Inc. Profit Sharing + Trust of Bank	1347	227		Easement + Right of way
28755 Dec. 16, 1988	Smith			et al Gerrish A.	Martha Burgess	1347	211	0.98	Corrected Deed Accs = Lots 386, 388, 390 + 392 E. Lake Shore Dr. Lake Lanier see Deed Bk 1340 pg 618
" "	"			et al Gerrish J.	" "	1347	211		Corrected Deed Brookfield East Sec 1 Lot 167 Lynchester Rd.
29050 Dec. 19, 1988	She				The Smith Companies a Gen Pts	1347	431		Trust
29296 Dec. 20, 1988	Smith			Sallye	Larry Duane Campbell	1347	572		Trust
21617 Dec. 21, 1988	"				et al Drewille County Probate Judge	1347	790		Conservatorship # 88 (cc 2300106) Reverger Rd.
29553 Dec. 21, 1988	"	E. Carolyn			Larry D. Smith	1347	724		Lot 3 Strathmore Dr + Brook Estn.
29853 Dec. 22, 1988	"				DBA EDM Enterprises et al Byron J. Smith	1347	953		Lot 15 Union Dr. Pine Pine Brook Estn.
29854 Dec. 22, 1988	"				Byron J. Smith	1347	954		Lot 15 Union Dr.
29880 Dec. 22, 1988	"				Linda Ann Pirkle	1347	961		Valencia Ests Lot 60 Valencia Dr.
30347 Dec. 28, 1988	"			et al Irby J. Jr.	Sound Edition Builders Inc.	1348	239		Lot 240 Powderhorn Sec 4
" "	"			et al Judith A.	" " "	1348	239		

REVERSE or GRANTEE Index to Deeds — Greenville County, S. C.

REG. U. S. PAT. OFFICE *SumCott* County Indexes Since 1888 An Identifying Trade Mark

Open at Proper Tab according to First Letter or Letters of Name and refer to Buff Sub-Index sheet for page reference.

COTT FAMILY NAME INDEX No. 75 © 1949
MADE BY THE COTT INDEX COMPANY, COLUMBUS, OHIO
SOLD BY PHOTO COPY SUPPLY, MAULDIN, S. C.

FILE NUMBER DATE OF RECORD	GRANTEES FAMILY NAMES	GIVEN NAMES ABCDEFGH	GIVEN NAMES IJKLMNO	GIVEN NAMES PQRSTUWXYZ	GRANTORS	BOOK	PAGE	No. of Acres	BRIEF DESCRIPTION, LOCATION, ETC. (Not Warranted)
130681 Dec 29/1988	Smith	O. Jr. Barney			Associates, Inc. Thornblade Venture	1348	449		Lot 94 Thornblade Pk II
118 Jan 3, 1989	"	David S. etal			James E. Oszak etal	1348	863		Lot 69 Terrac Gardens Sub.
" "	"	Debra D. etal			" " "	1348	863		
417 Jan 4, 1989	"		A. Mendal		Richard Bailey etal	1349	147	3	Bridge Lds. 3 Acres Fairview + Jenkins
665 Jan 5, 1989	"			William	W. H. Alfred	1349	271		Lot 173 Cherry Chase
" "	"			Shirley etal	" " "	1349	271		
1359 Jan 10, 1989	"	Bernadette S.			(A) Nazari yacu	1349	713		Int Lot 3 mersmen Inc.
1453 Jan 10, 1989	"			W. B.	Joanne Smith McClure	1349	782		Lot 1 Washington Ave.
2553 Jan 18, 1989	"	Catherine L.			Benjamin R. Smith	1350	458		Int Lot 7 Bridley St. Rae Court.
2549 Jan 18, 1989	"	Elton James			Edith J. By P.R. Lula Allene Smith	1350	460		Deed of Distribution Int Lot 34
2780 Jan 19, 1989	"	Evelyn P.		Alan + Ronald	Orvalia Britt Pearce	1350	551		Pomeroy attorney
2781 Jan 19, 1989	"	Evelyn P.		Alan + Ronald	Robert Battle Pearce	1350	555		Pomeroy attorney
3660 Jan 25, 1989	"	Frances M. etal			Blanche L. Kellett	1351	113		Agreement Held Harmless + Indemnification
3896 Jan 27, 1989	"	Co. of Greenville, Inc.			American Service Corp. S.C.	1351	238		Lot 13 Silverleaf Sec 7
3898 Jan 27, 1989	"	Co. of Greenville, Inc.			American Service Corp. S.C.	1351	239		Lot 14 Silverleaf Sec 7
3899 Jan 27, 1989	"	Co. of Greenville, Inc.			American Service Corp. S.C.	1351	240		Lot 95 Silverleaf Sec 1-B

REVERSE or GRANTEE Index to Deeds — Greenville County, S. C.

REG. U. S. PAT OFFICE *Chas McCott* County Indexes Since 1888 An Identifying Trade Mark

Open at Proper Tab according to First Letter or Letters of Name and refer to Buff Sub-Index sheet for page reference.

COTT FAMILY NAME INDEX No. 75 © 1949
MADE BY THE COTT INDEX COMPANY, COLUMBUS, OHIO
SOLD BY PHOTO COPY SUPPLY, MAULDIN, S. C.

()

FILE NUMBER DATE OF RECORD	GRANTEES FAMILY NAMES	GIVEN NAMES ABCDEFGH	GIVEN NAMES IJKLMNO	GIVEN NAMES PQRSTUVWXYZ	GRANTORS	BOOK	PAGE	No. of Acres	BRIEF DESCRIPTION, LOCATION, ETC. (Not Warranted)
3900 Jan 27, 1989	Smith				American Service Corp ^{S.C.}	1351	241		Lot 179 Silverleaf, Sec 4
3901 Jan 27, 1989	"	"	"	"	American Service Corp ^{S.C.}	1351	242		Lot 224 Silverleaf Sec 5
3902 Jan 27, 1989	"	"	"	"	American Service Corp ^{S.C.}	1351	243		Lot 247 Silverleaf Sec 4
3903 Jan 27, 1989	"	"	"	"	American Service Corp ^{S.C.}	1351	244		Lot 12 Silverleaf Sec 7
4095 Jan 27, 1989	"	Bessie ^{R.}			Marion & Roaden ^{Authority}	1351	369		Lot 102 Bayd Ave. Hunters Place
4370 Jan 31, 1989	"	Herbert & Loretta			Greenville County Redevelopment ^{Authority}	1351	500		Lot 7 Scott St. Jackson
4584 Jan 31, 1989	"	Cleo ^{III et al}			Gurman University	1351	634	50.78	Acres Ft Ann Dr. & Speedway
4806 Feb 1, 1989	"	Chester ^J			Darby Knolls, Inc.	1351	756		Lot 2 Darby Knolls Sect
4937 Feb 2, 1989	"	Companies of Greenville		^{et al}	Floyd B. Conell ^{et al}	1351	844		Agreement
"	"	"		^{et al}	William ^{B et al}	1351	844		
4914 Feb 2, 1989	"		Lea M. & Ronald		William B. Ducker	1351	838		Chick Sogo Jr. Lots 53, 54, & 55 E. Lee Rd.
5220 Feb 3, 1989	"		Martha ^{A.}		Luther B. Smith Jr	1352	69		Int Lot Edwards mill Rd. Hampton Blvd.
5711 Feb 3, 1989	"			Jed N. ^{et al}	Ly m Partnership	1351	988	1.28	Acres Rutherford Rd & Wade
6081 Feb 10, 1989	"	George & Leticia ^{Smith}			George Hake Smith ^{Sr.}	1352	593		Lay Dr. Deed & Distribution 1.00 acres Rd. & Lot 11 + Pt Lot 12 + Pt Lot 12 + Lot 13
6103 Feb 10, 1989	"			W. Carl	H. Gerald Bradley	1352	607		Int Lots 14, 15, 16 & 17 of ^{Hammond}
6417 Feb 13, 1989	"		Loretta		Herbert L. Smith	1352	799		Place Lot 7 Scott St. Jackson

REVERSE or GRANTEE Index to Deeds — Greenville County, S. C.

REG. U. S. PAT. OFFICE *ChemLock* County Indexes Since 1888
An Identifying Trade Mark

 Open at Proper Tab according to First Letter or Letters of Name and refer to Buff Sub-Index sheet for page reference.

COTT FAMILY NAME INDEX No. 75 © 1949
MADE BY THE COTT INDEX COMPANY, COLUMBUS, OHIO
SOLD BY PHOTO COPY SUPPLY, MAULDIN, S. C.

FILE NUMBER DATE OF RECORD	GRANTEES FAMILY NAMES	GIVEN NAMES ABCDEFGH	GIVEN NAMES IJKLMNO	GIVEN NAMES PQRSTUVWXYZ	GRANTORS	BOOK	PAGE	No. of Acres	BRIEF DESCRIPTION, LOCATION, ETC. (Not Warranted)
7148 Feb 17, 1989	Smith		Nancy J.		John H. Davis ^{etal}	1353	208		Lot 6 Maple St. Washington
7886 Feb 22, 1989	"	Diane B +	Lois D.		Blanche V. Marsh	1353	737		Lot 15 Semside Dr. Knollwood
7930 Feb 23, 1989	"	Helen C +	Joseph A.		Randy L. Fireash ^{etal}	1353	767		Camelot Lot 76 Lancelot Dr.
8349 Feb 27, 1989	"		Ronda M.		Alan R. Smith	1354	30		Valley Oaks Partnership Int Lot 52 survey for
8654 Feb 28, 1989	"	Craig A	Patricia R.		George F. Clardy Jr. ^{etal}	1354	234		pk II Lot 104 Brookside Sec IV
8715 Feb 28, 1989	"		Martha E. ^{etal}		Bladys B. Hack	1354	269		lots 41-44 + PT lot 40
"	"		Marinell E. ^{etal}		" " "	1354	269		Stone Estates Sec E
9316 Mar 2, 1989	"	Anna B +	Michael		Timothy Lewis Buchanan	1354	717		Lot 6 Aberdeen Dr.
9492 Mar 3, 1989	"	Clair W. ^{etal}			Darley E. Wood	1354	861		Power of attorney
9473 Mar 3, 1989	"			Scott A. ^{etal}	Paul J. Lee ^{etal}	1354	857		Lot 39 Canebrake I
"	"			Sharon C. ^{etal}	" " "	1354	857		
9530 Mar 3, 1989	"	Diane A +	Leith A.		Jack M. Lazar ^{etal}	1354	875		Oak Hollow Sec 2 Lot 48 Cardinal Dr.
9821 Mar 6, 1989	"		James F. ^{etal}		Douland Century Development ^{corp}	1355	58		Century Deed, Int 553 Spec
"	"		P. ^{etal}		"	1355	58		1, 2 Sec 7.
9682 Mar 6, 1989	"		Regina		Alice W. Gilstrap	1354	982		Gilstrap Dr. Forest View Life Estate Lot 13 + PT Lot 14

REVERSE or GRANTEE Index to Deeds — Greenville County, S. C.

REG. U. S. PAT. OFFICE *Crum-Cott* County Indexes Since 1888 An Identifying Trade Mark

Open at Proper Tab according to First Letter or Letters of Name and refer to Buff Sub-Index sheet for page reference.

COTT FAMILY NAME INDEX No. 75 © 1949
MADE BY THE COTT INDEX COMPANY, COLUMBUS, OHIO
SOLD BY PHOTO COPY SUPPLY, MAULDIN, S. C.

()

FILE NUMBER DATE OF RECORD	GRANTEES FAMILY NAMES	GIVEN NAMES ABCDEFGH	GIVEN NAMES IJKLMNO	GIVEN NAMES PQRSTUVWXYZ	GRANTORS	BOOK	PAGE	No. of Acres	BRIEF DESCRIPTION, LOCATION, ETC. (Not Warranted)
9696 Mar 6, 1989	Smith		Larry et al		Boyd C. Lister et al	987	987		Lot 32 Silver Ridge Sub Ph 1
" "	"		Margaret P. et al		" " "	1354	987		
9665 Mar 6, 1989	"		James, Jr. + Sandra Sue		Phoenix / East Dur. Imp.	REM 1992	105		Release Bond for title from
" "	"		" "	" "	" " " "	REM 1992	105		Judgment Rth 89-116 for title see Deed Bk 1260 pg. 427
10667 Mar 10, 1989	"		Peters Mary Ann + Steven R.		Builders + Developers Inc.	1355	719		Ph 2 Lot 185 Hunters Woods Sec 1
10725 Mar 13, 1989	She		Co. of Greenville, Inc.		Reverger Pointe Co.	1355	748		Lot 10 Reverger Pointe
11048 Mar 14, 1989	Smith		Archie Lee et al		Archie Lee Smith	1355	925		pt Lot 13 East Perry Rd. Paris Mtn Sp.
" "	"		Caroline Patricia et al		" " "	1355	925		
11607 Mar 17, 1989	"		Co. of Greenville, Inc.		American Service Corp g.s.c.	1356	267		Silverleaf Sec 1-A pt Lot 65 Sheppard St Ph 1
12087 Mar 21, 1989	"		Kerwin Builders Inc et al		Angela Palomino + Evangelina et al	1356	561		Lot 14 Mountain Creek
12455 Mar 23, 1989	"		+ Steele		George W. Jarvester et al	1356	782		Settlement Agreement + Release B. Mitchell
12544 Mar 23, 1989	"		Co. of Greenville, Inc.		Estate of M. L. Bell By P.R.	1356	853	0.7522	Acres = Lot 14 prop. Lawrence
13582 Mar 3, 1989	"		May Louise		Estate of J. E. Cleatwood By P.R.	1357	593		Dr. See P. Dante + Indawood Estate Deed of Distribution, St 495 Barnette Also personal effects
" "	"		" "		" "	1357	593		
14987 Apr 7, 1989	"		Co. of Greenville Inc		Eva O. Bell Inc	1358	383	4.0315	Acres Woodruff Rd.
15052 Apr 7, 1989	"			Jed D.	Smith + Steele Builders Inc	1358	420	2.16	Acres Miller Rd.

REVERSE or GRANTEE Index to Deeds — Greenville County, S. C.

REG. U. S. PAT OFFICE *Chas. McCall* County Indexes Since 1888 An Identifying Trade Mark

Open at Proper Tab according to First Letter or Letters of Name and refer to Buff Sub-Index sheet for page reference.

COTT FAMILY NAME INDEX No. 75 © 1949
MADE BY THE COTT INDEX COMPANY, COLUMBUS, OHIO
SOLD BY PHOTO COPY SUPPLY, MAULDIN, S. C.

FILE NUMBER DATE OF RECORD	GRANTEES FAMILY NAMES	GIVEN NAMES ABCDEFGH	GIVEN NAMES IJKLMNO	GIVEN NAMES PQRSTUVWXYZ	GRANTORS	BOOK	PAGE	No. of Acres	BRIEF DESCRIPTION, LOCATION, ETC. (Not Warranted)
15057 Apr 7, 1989	Smith			<i>etal</i> Ted D.	Smith & Steele Builders <i>Inc.</i>	1358	423	1.47	acres Miller Rd.
15667 Apr 12, 1989	"		James S.		Randy J. Martin	1358	716		Carey Dr. Falls Annex Pt Lot 17 White Circle + Pelham woods Sub.
15692 Apr 12, 1989	"		Jayne M.		Charles Everett Smith Jr.	1358	728		Int Lot 63 Raintree Lane
15943 Apr 13, 1989	"			Ted D.	J + M Partnership	1358	859	0.94	acres Rutherford Rd. (S-21)
15945 Apr 13, 1989	"			<i>etal</i> Ted D.	J + M Partnership	1358	863	4.11	acres Rutherford Rd + Wade Hampton Blvd. Less 1.28 acres + Less 0.94 acres
" "	"		" "	" "	" "	1358	863		
" "	"		" "	" "	" "	" "	" "		
15924 Apr 13, 1989	"		Kimberly <i>L. etal</i>		Donald W. Davis	1358	866		Lot 14 D. B. Tripp's Land
16808 Apr 19, 1989	"		Mendall A.		Tanner Road Properties	1359	356		Lot 108 Meadowbrooke Sub. Englewood Estate Sec B, Partl Sp. Unit Claim Lot 28 Chesler Dr.
16897 Apr 19, 1989	"		Jean + John <i>E</i>	Thomas	Patricia P. Daniel	1359	423		
16994 Apr 20, 1989	"	Donald		Rita J.	Eugene H. Watson	1359	487		Lot 18 Clemson Ave
17536 Apr 24, 1989	"	Alvin J. <i>etal</i>			The Smith Co. of Greenville <i>Inc.</i>	1359	859	}	Unit 47 Pelham Oaks Townhomes
" "	"	Geraldine <i>D. etal</i>			" " "	1359	859		
" "	"				" " "	" "	" "		
18587 May 1, 1989	"			Roberta A.	Lambert W. Camfield	1360	418		Lot 5 prop of Homer Styles <i>etal</i> Hillcrest Section 9 North Hill Lot 130 Parkwood Dr.
18653 May 1, 1989	"	Harold Martin			Earle W. Daniel Jr.	1360	454		
19054 May 2, 1989	"		Douglas <i>etal</i>		Steve Abraham <i>etal</i>	1360	681	}	Lot 62 Parkhill Dr. Mt. Vernon Estates Pt Sec 1
" "	"		Michael <i>etal</i>		" "	1360	681		
" "	"		Janet S. <i>etal</i>		" "	" "	" "		

REVERSE or GRANTEE Index to Deeds — Greenville County, S. C.

REG. U. S. PAT. OFFICE *Chambers* County Indexes Since 1888 An Identifying Trade Mark

Open at Proper Tab according to First Letter or Letters of Name and refer to Buff Sub-Index sheet for page reference.

COTT FAMILY NAME INDEX No. 75 © 1949
MADE BY THE COTT INDEX COMPANY, COLUMBUS, OHIO
SOLD BY PHOTO COPY SUPPLY, MAULDIN, S. C.

()

FILE NUMBER DATE OF RECORD	GRANTEES FAMILY NAMES	GIVEN NAMES ABCDEFGH	GIVEN NAMES IJKLMNO	GIVEN NAMES PQRSTUVWXYZ	GRANTORS	BOOK	PAGE	No. of Acres	BRIEF DESCRIPTION, LOCATION, ETC. (Not Warranted)
19146 May 3, 1989 19697	Smith	Barbara L. et al			A. M. Foreman et al	1360	745	0.03	Int in easements also reserved easment acres Lake Lanier Plessy Mtn Sp. Subj. to # 83-5190
May 5, 1989 19580	"	Martha P. Hughes et al			Blazer Financial Services Inc. et al (Edward)	1361	67		Partial Release of judgment Rayna Dr.
May 5, 1989 19652	"	Gary R.			Thomas E. Smith By P.R.	1361	1		Lots 24 + 25 Rayna Ct + celester, Rd.
May 5, 1989 19788	"			Willie Ruth et al	Estate of Merwood Smith	1361	33		Need of Distribution Pt Lots 34 + Croftstone Acres
May 8, 1989 20753	"	Cheryl L. et al		(or) et al W. Thomas	R. Leonard Price Wallace Mansukhland	1361	196		Lot 34 Broughton Drive Durable Power of attorney
May 12, 1989 20692	"	Marie Lange			Jane C. Smith	1361	550		Int lot 102 Briarwood Dr. Daley One Plantation Sub. Phase III Sec II
May 12, 1989 20834	"					1361	550		
May 13, 1989 21015	"	John J. + James L.			Alice Delaney et al Edwin R. Sulbaugh	1361	666		Lot 91 Sec 6 Subd of Duncanson Mills Lot 76 Fargo St. Austin Sp. Mauldin Blendale III
May 15, 1989 20885	"			William et al Shirley J.		1361	749		
May 15, 1989 21709	"		Rew		Viola L. Christy	1361	688		Unit 12 Stanley Pr. Harbor Town Sec 1
May 18, 1989 20682	"			Eric et al Timothy	Southeastern Properties	1362	210		Lot 14 Carrington Greene Timberlake
May 18, 1989 21766	"	Elizabeth A.		William et al	Robert J. Niggers et al Estate of By P.R.	1362	192		Lot 16 Edgefield Dr. Sec 3 4 Butler Sp.
May 19, 1989 21797	"			Ruby Lee	John Belton Smith By P.R.	1362	263		Need of Distribution Int Pt tract Bird Blvd. Napler Park
May 19, 1989	"		Alfred L		Estate of Floyd H. Smith	1362	294		Need of Distribution Pt Lot 132

REVERSE or GRANTEE Index to Deeds — Greenville County, S. C.

REG. U. S. PAT. OFFICE *Chas McCott* County Indexes Since 1888 An Identifying Trade Mark

 Open at Proper Tab according to First Letter or Letters of Name and refer to Buff Sub-Index sheet for page reference.

COTT FAMILY NAME INDEX No. 75 © 1949
MADE BY THE COTT INDEX COMPANY, COLUMBUS, OHIO
SOLD BY PHOTO COPY SUPPLY, MAULDIN, S. C.

FILE NUMBER DATE OF RECORD	GRANTEES FAMILY NAMES	GIVEN NAMES ABCDEFGHIJ	GIVEN NAMES JKLMNO	GIVEN NAMES PQRSTUVWXYZ	GRANTORS	BOOK	PAGE	No. of Acres	BRIEF DESCRIPTION, LOCATION, ETC. (Not Warranted)
21929 May 19 1989	Smythe			yurhi	Dennis J. Smythe	1362	351		As. Westwood Sec 4 Sville Int Lot 354 Willowtree
22193 May 22 1989	Smith	Co. of Greenville,			American Service Corp. Greenville L.T.O.	1362	494		Lot 11 Silverleaf Sec 7
22399 May 23 1989	"			Stephen	Prestige Building Co. By P.R.	1362	581		Lot 231 Pine Forest + 3.94 acs Thompson Rd. Deed of Distribution 6.09 acs
22486 May 24 1989	"		Mary E.		Estate of Athel J. Benson	1362	634		
22483 May 24 1989	"		Jean Jimmie		Wayne L. Johnson	1362	642		Lot 22 Boling Court Sub. also parcel
22512 May 24 1989	"			Paul J. Michael	Bruce Merrick	1362	656		Int 1/2 acre near Piedmont
22376 May 30 1989	"			William	J. Randall Henderson	1363	77		Lot 20 Boling Court Sub.
22547 May 31 1989	"	Edith D. etal		#70776 Deed Bk 1494 pg 853 11-10-92	Marcus C. Bryant	1363	194		Durable power of attorney
23482 May 31 1989	"	Frederick J. etal			Paul J. Bogan	1363	104		Lots 1120 + 1122 Lake Lanier Sub.
" "	"	Cornelia C. etal			" " "	1363	104		
23572 May 31 1989	"	Gary L. +	Ruby M.		James E. Snow etal	1363	208		Lot 15 Chandler Ridge Sec 2
238887 June 1 1989	"	Catherine			Walter A. McFarlin	1363	447		Int Lot 115 Belmont Hgts
23977 June 2 1989	"		J. Charles		Raymond A. Smith (Palma)	1363	496	25 acres	Oaklawn Sp.
23988 June 2 1989	"	Charmaine	Larry M.		James P. Coril etal	1363	550	2.035 acres	Conil plot for James P.
24110 June 2 1989	"	Gary L. etal			Charles A. Wynn etal	1363	614		Lot 18 Oriole St. Wade Hampton Gardens
" "	"	Cathy A. etal			" " "	1363	614		

REVERSE or GRANTEE Index to Deeds — Greenville County, S. C.

REG. U. S. PAT OFFICE *Chas McCott* County Indexes Since 1888 An Identifying Trade Mark

Open at Proper Tab according to First Letter or Letters of Name and refer to Buff Sub-Index sheet for page reference.

COTT FAMILY NAME INDEX No. 75 © 1949
MADE BY THE COTT INDEX COMPANY, COLUMBUS, OHIO
SOLD BY PHOTO COPY SUPPLY, MAULDIN, S. C.

()

FILE NUMBER DATE OF RECORD	GRANTEES FAMILY NAMES	GIVEN NAMES ABCDEFGHIJ	GIVEN NAMES JKLMNO	GIVEN NAMES PQRSTUVWXYZ	GRANTORS	BOOK	PAGE	No. of Acres	BRIEF DESCRIPTION, LOCATION, ETC. (Not Warranted)
24260 June 5, 1989	Smith			Philip G. B. Jr.	Jeffrey Bryson Smith	1363	700	5.17	Kellogg Acres Acs = Tract 3 & C. Hwy 11
24933 June 8, 1989	"	Ann L.		E. Wheeler	James Deary Builders Inc	1364	071		Lot 9 3 Holly Trace Sec 2
25156 June 9, 1989	"		Leonard	Arnold	Estate of By P.R.	1364	180		Deed of Distribution Tract 1 = 5.053 acres Tract 2 = 11.461 acs & Lot 21-5 Woodwind Townhouse # 44
" "	"		"	"	" " "	1364	180		
25506 June 12, 1989	"			Jed D.	J + M Partnership	1364	395		Lot 21 S. Hwy 29 (21 S Hwy 29)
25569 June 13, 1989	"			Jed D.	J + M Partnership	1364	399		Lot Trade Hampton Blvd.
25552 June 13, 1989	"			Jed D.	J + M Partnership	1364	403		Real Property Assignment of Right to Purchase of 2 Houses J W Poe Mfg Co.
26198 June 16, 1989	"	Betty H.			Sec of Housing & Urban Devel.	1364	814		Lot 72 Second Ave Sec 1 Sub
26227 June 16, 1989	"			Thomas L.	Johnson Homes, Inc.	1364	843		Lot 29 Half Mile Lake # 1 B
26583 June 19, 1989	"		Lettie V.		Estate of By P.R. Heyward Riley Smith	1365	75		Deed of Distribution 16.3 acs also 1.49 acs Roper Mtn Rd. Also 1.49 acs Mission Rd. Butler Sp.
" "	"		"	"	" " "	1365	75		Lester St. (Ave) & 3 lots Graceland Cemetery Deed of Distribution Lot 16
27044 June 21, 1989	"			Rosene B.	Estate of By P.R. Charlie Wilkie Smith	1365	277		
27823 June 27, 1989	"	DBA Dennis D. Smith Ltd.			Lewis L. Gilstrap	1365	774		Lease with Option
" "	"	Dennis D. et al			" " "	1365	774		
" "	"	Dennis D. Ltd			" " "	1365	774		
27824 June 29, 1989	"	Dennis D. Ltd.			Lewis L. Gilstrap	1365	782		Business Administration Plan Lessor's Agreement in Small

(over)

REVERSE or GRANTEE Index to Deeds — Greenville County, S. C.

REG. U. S. PAT OFFICE *Chester McCott* County Indexes Since 1888 An Identifying Trade Mark

 Open at Proper Tab according to First Letter or Letters of Name and refer to Buff Sub-Index sheet for page reference.

COTT FAMILY NAME INDEX No. 75 © 1949
MADE BY THE COTT INDEX COMPANY, COLUMBUS, OHIO
SOLD BY PHOTO COPY SUPPLY, MAULDIN, S. C.

FILE NUMBER DATE OF RECORD	GRANTEES FAMILY NAMES	GIVEN NAMES ABCDEFGHIJ	GIVEN NAMES JKLMNO	GIVEN NAMES PQRSTUVWXYZ	GRANTORS	BOOK	PAGE	No. of Acres	BRIEF DESCRIPTION, LOCATION, ETC. (Not Warranted)
27918 June 27, 1989	Smith	Glenn M.	etal		SA David L. Flemming David L. Fleming	1365	841		Lot 6 McLean Ave.
"	"	G. Darlene	etal		" " "	1365	841		
28222 June 29, 1989	"		Maggie		Desmond E. Smith	1366	026		Shadowood Sub. Sec 1 Lot 30 Timberstone Way
28439 June 30, 1989	"	Bobby Lee	etal		DBA Pelham Properties Philip W. Jones	1366	130		Lot 35 Circle Slope Dr. Sec 1 Stally Trace
"	"	Frances M.	etal		" " "	1366	130		
28992 July 5, 1989	"			Glenn Philip	Nan Marrow Reese	1366	498	10.19	acres = Tract 9 Marrow Rd.
29322 July 6, 1989	"	Howard W.	etal		Anita V. Pearson	1366	634		Lots 14 & 15 Glenn St.
"	"	Annie Sue	etal		" " "	1366	634		
29544 July 7, 1989	Smith's			Corp. Transfer	Smithsub, Inc. Services & C. Inc.	1366	791	6.328	Acres Woodruff Rd. Butler St. Inn
29684 July 10, 1989	Smith	Cleo			Landmark Financial	1366	906		Lot 5 Queens St Kings Ct Tract B
30094 July 12, 1989	"		Margie M.		D. Mitchell Shaw	1367	132	1.88	acres S.C. Road # 50 =
30409 July 13, 1989	"		M. Larry	Shirley B.	Stephen C. Crook	1367	312		Lot 5 Woodhedge Sec II
30448 July 14, 1989	"		Mary Anne		Estate of John B. Smith	1367	324		Needy Distribution 22 acres McElhane Rd. O'Neal Sp. Also
"	"		"		" " "	1367	324		2.82 acres = Lot 1 Jones Rd. Chick Eggs
30632 July 14, 1989	"			Jed D.	Leonard M. Ridley	1367	434	1.26	acres Wade Hampton Blvd.
30566 July 14, 1989	"		Marshall	etal	J. Frank William	1367	373		Int Lot 2 Picket Street

REVERSE or GRANTEE Index to Deeds — Greenville County, S. C.

REG. U. S. PAT. OFFICE *Chumlett* County Indexes Since 1888 An Identifying Trade Mark

 Open at Proper Tab according to First Letter or Letters of Name and refer to Buff Sub-Index sheet for page reference.


COTT FAMILY NAME INDEX No. 75 © 1949
MADE BY THE COTT INDEX COMPANY, COLUMBUS, OHIO
SOLD BY PHOTO COPY SUPPLY, MAULDIN, S. C.

()

FILE NUMBER DATE OF RECORD	GRANTEES FAMILY NAMES	GIVEN NAMES ABCDEFGHIJ	GIVEN NAMES KLMNO	GIVEN NAMES PQRSTUVWXYZ	GRANTORS	BOOK	PAGE	No. of Acres	BRIEF DESCRIPTION, LOCATION, ETC. (Not Warranted)
30808 July 17, 1989	Smith	Gerald S.	etal		Robert A. Withey ^{etal}	1367	503		Lot 42 McSwain Dr. Burdett Estates, Mauldin
" "	"	Barbara B.	etal		" " "	1367	503		
31020 July 18, 1989	"		Nell Nelson ^{etal}		Estate of By P.R. Jessie L. Nelson	1367	624		Seattle St. Victor Monaghan Mills Need of Distribution Lot 84
31144 July 18, 1989	"		Co. of Greenville, Inc.		American Service Corp ^{g & c}	1367	671		Lot 291 Silverleaf Sec 6
31364 July 20, 1989	Smith		Transfer Corp		Sec. of State of Virginia ^{g & c}	1367	864		Certificate of Cooperation
32037 July 21, 1989	Smith		Co. of Greenville, Inc.		American Service Corp ^{g & c}	1367	813		Lot 292 Silverleaf Sec 6 Pt 2 Less Unit 19 Greenbrook Pt 2 2.19 + 1.75 Acres Green Creek
32116 July 24, 1989	"		Co. of Greenville, Inc.		Kensington Place Pts.	1368	51		Lot 34 Stone Glen Sub.
32495 July 25, 1989	"		Judy S + Thomas S.		Prestige Builders of Sville ^{Ltd.}	1368	226		Lot 7 Janiere Ridge Mauldin
33038 July 28, 1989	"		Margaret J + Richard A.		Kenneth E. Rizzo ^{etal}	1368	584		Lot 138 Jarrester Woods Sec II
33059 July 28, 1989	"		Neil Francis ^{etal}		Roy Jerry Swinn ^{etal}	1368	586		Lot 186 Royal Oak Court Jarrester Woods Sec II Mauldin
33160 July 28, 1989	"		Mary Elizabeth ^{etal}		" " "	1368	586		
33857 Aug 1, 1989	"	Furman L.			Patricia A. Burton ^{etal}	1368	648	2 acres =	Lot 5 Bishop St St Belmont Ave. McDaniel St 76.
33605 Aug 11, 1989	"	Barbara A		Thomas W.	Ben R. Lever, Jr. ^{etal}	1369	083		Lots 68 + 69 + Pt Lot 67 Newman Dane Dawson Sec 4 Chute Spur 2p.
34266 Aug 3, 1989	"	Betty M.		Rose Ann ^{etal}	Joseph H. Dawkin	1368	952		Need of Distribution, Lot 12 Dyle Drive Park
	"				James D. Smith	1369	301		Lot 138 + Pt Lot 137 Chesapeake

REVERSE or GRANTEE Index to Deeds — Greenville County, S. C.

REG. U. S. PAT. OFFICE *Chas. McCall* County Indexes Since 1888 An Identifying Trade Mark

 Open at Proper Tab according to First Letter or Letters of Name and refer to Buff Sub-Index sheet for page reference.

COTT FAMILY NAME INDEX No. 75 © 1949
MADE BY THE COTT INDEX COMPANY, COLUMBUS, OHIO
SOLD BY PHOTO COPY SUPPLY, MAULDIN, S. C.

FILE NUMBER DATE OF RECORD	GRANTEES FAMILY NAMES	GIVEN NAMES ABCDEFGHIJ	GIVEN NAMES JKLMNOPQ	GIVEN NAMES RSTUVWXYZ	GRANTORS	BOOK	PAGE	No. of Acres	BRIEF DESCRIPTION, LOCATION, ETC. (Not Warranted)
35092 Aug 8, 1989	Smith			etal	a Gen Pt Eller - Craig	1369	696		Pt Lots 54, 55 + 56 Paramount Park
" "	"			etal	" "	1369	696		
35836 Aug 11, 1989	"			etal	Estate of By P.R. Daisy Ann Hall	1370	162		Lauren + Nickletown Rd. Deed of Distribution Lot 9
35930 Aug 14, 1989	"			etal	Brown Properties of S.C. Inc.	1370	234		Strip Barrington Park Sub
35932 Aug 14, 1989	"			etal	Brown Properties of S.C. Inc.	1370	235		Lot 40 Barrington Park Rd.
36291 Aug 15, 1989	"			Angelo Jeanne	Gordon Barnes Wright	1370	282		7.7 acs = tract A Pleasant Hill O'neal Sp.
36688 Aug 17, 1989	"	Blenda B.			Thelma Wood Garrett	1370	630		Lot Ousel School Rd. Lake Shore Dr. Lake Lanier
37528 Aug 22, 1989	"			Wadsworth Larry	Michael Wayne Smith	1371	53		Lot 1405 + Lot 1707 west of Lot 10, Lake Lanier, part of Deed of Distribution Lot 9 & C Aug 20
37786 Aug 24, 1989	"			etal Linda A	Estate of By P.R. Margaret Louise Drake	1371	179		
38509 Aug 28, 1989	"				Lorene A. Atkins	1371	581		3.0 acres Bakh Rd. Av. Sec 1 Rockvale
38689 Aug 29, 1989	"				Jerry E. Thompson	1371	602		Lot 105 + 106 Kenmore
39121 Aug 31, 1989	"			William J. Walter	Lena A. Smith	1371	918		1.729 ac. Ousel Sp. Also Easement
39862 Sept 5, 1989	"	David Christopher	Barkley Miriam		Lewis J. Ray	1372	260		Chipley Lane. Chestnut Hills Sub. Lot 108 Westbrook Dr +
40056 Sept 6, 1989	"			Ralph L.	Randall B. Thomas	1372	341		Breen Harris Prop Reg. Unit 21 - 29 Villas on the Rd. Dunklin Sp.
40243 Sept 6, 1989	"	Davis Angela			Sam Lee Smith	1372	444		Lot 1.4 acres Southern PUD Ph III Sec III Bldg site 3
40418 Sept 7, 1989	"			Ann W. Phillip J.	Lou Ann Hammond	1372	547		Lot 7 Club - Point - Peblecreek

REVERSE or GRANTEE Index to Deeds — Greenville County, S. C.

REG. U. S. PAT. OFFICE *Chas McCott* County Indexes Since 1888 An Identifying Trade Mark

Open at Proper Tab according to First Letter or Letters of Name and refer to Buff Sub-Index sheet for page reference.

COTT FAMILY NAME INDEX No. 75 © 1949
MADE BY THE COTT INDEX COMPANY, COLUMBUS, OHIO
SOLD BY PHOTO COPY SUPPLY, MAULDIN, S. C.

()

FILE NUMBER DATE OF RECORD	GRANTEES FAMILY NAMES	GIVEN NAMES ABCDEFGHIJ	GIVEN NAMES KLMNO	GIVEN NAMES PQRSTUVWXYZ	GRANTORS	BOOK	PAGE	No. of Acres	BRIEF DESCRIPTION, LOCATION, ETC. (Not Warranted)
40672 Sept 8, 1989	Smith	Hugh M.			Estate of By P. R. Mildred W. Smith	1372	682		Sunny Lane, Grove Sp. Also Lot Henry 20 Deed of Distribution Plat 20 & 21
41445 Sept 14, 1989	"	Lee Charles			James L. Brown et al	1373	237		Lot 4 & Plat Lot 2 Henry 14
41977 Sept 18, 1989	"	Franklin R.			James W. Austin Greenville Ltd.	1373	479	1.00	acre Plat Bk 14-V, pg 35 Mtn Estates
41975 Sept 18, 1989	"	Co of Greenville, Inc.			Prestige Builders of By P. R.	1373	493		Parcels, Less Strip Roper Sixth St, Judson Mills Village
42163 Sept 19, 1989	"	Luzenia			Estate of Furman Smith By P. R.	1373	591		Deed of Distribution Int Lot 72 Bettybugg St. part of
42448 Sept 20, 1989	"	Frances M.			Estate of Walter Smith et al	1373	755		Deed of Distribution Lot 14 Pellam Estates
42522 Sept 21, 1989	"	Lee Alison	+	Sheridan	David E. Borenstein Seneq	1373	790		Lot 35 Providence Sec
42600 Sept 21, 1989	"			Thomas E.	Sec of Housing + Urban et al	1373	845		Lot 24 Merris St
42704 Sept 22, 1989	"			John C.	et al	1373	877		Lot 42 Westwood Dr. Sec 1 Westwood
"	"			Janice L.	" " "	1373	877		
43018 Sept 25, 1989	"	B. Jeffrey A.			Bryan G. Smith	1374	87		Pine Brook Etn. Int Lot 15 Reunion Dr.
43196 Sept 26, 1989	"	Mendal			Tanner Road Properties By P. R.	1374	212		Lot 50 Meadowbrook Sub. Arrowhead Lane Holly Vista Club
43539 Sept 28, 1989	"	Merle R.			Estate of Jewell B. Smith	1374	421		Deed of Distribution Int Lot 38
43564 Sept 28, 1989	"	Sail Melissa	+	Todd Randall	San-Del Builders, Inc.	1374	432		Lot 13 Holland Pointe
43697 Sept 29, 1989	"	Betty W.			Inez J. Nalk	1374	503		Power of Attorney
43718 Sept 29, 1989	"	et al Alden			Gleet Finance Inc	1374	515		Lot 29 Magnolia Acres

REVERSE or GRANTEE Index to Deeds — Greenville County, S. C.

REG. U. S. PAT. OFFICE *Chas McCott* County Indexes Since 1888 An Identifying Trade Mark

Open at Proper Tab according to First Letter or Letters of Name and refer to Buff Sub-Index sheet for page reference.

COTT FAMILY NAME INDEX No. 75 © 1949
MADE BY THE COTT INDEX COMPANY, COLUMBUS, OHIO
SOLD BY PHOTO COPY SUPPLY, MAULDIN, S. C.

()

FILE NUMBER DATE OF RECORD	GRANTEES FAMILY NAMES	GIVEN NAMES ABCDEFGHIJ	GIVEN NAMES JKLMNO	GIVEN NAMES PQRSTUWXYZ	GRANTORS	BOOK	PAGE	No. of Acres	BRIEF DESCRIPTION, LOCATION, ETC. (Not Warranted)
45930 Oct 11, 1989	Smith	Dee A.			Betty H. Winegard	1375	851		Trwy 417 + Beer Dr, Hwy 48 Lot 2.0 acres Old Laurens Rd, S.C.
45933 Oct 11, 1989	"	Dee A.			James L. Townsend Jr.	1375	853		Trwy 417 + Beer Dr, Hwy 48 Lot 2.0 acres Old Laurens Rd, S.C.
45937 Oct 11, 1989	"	Dee A.			J. Raymond Minor	1375	855		417 + Beer Dr, Hwy 48 Lot 2.0 acres Old Laurens Rd, S.C.
46096 Oct 12, 1989	"			Rachel A.	Johnny H. Bragg	1375	962		Fresh Meadow Farms Lot 100 High Valley Blvd.
47056 Oct 18, 1989	"	Joel Alvin et al			House Rentals, Inc.	1376	565		Quit Claim Lot Pt Lot 8 prop of Frank Williams
" "	"	Cheryl S. et al			" " "	1376	565		
47057 Oct 18, 1989	"	Alvin Joel et al			Jack R. Miller	1376	567		Lot 8 Nix Circle
" "	"	Cheryl S. et al			" " "	1376	567		
47799 Oct 23, 1989	"	Bonnie S.			Roy M. Smith	1376	980		Lot 25 Brookforest
47800 Oct 23, 1989	"	Bonnie S.			Roy M. Smith	1376	981	2.41	acres White Horse Rd.
47921 Oct 24, 1989	"		Lucille S.		Ada Virginia Starkey	1377	34		General power of attorney Sub. Austin Sp. Sville
48021 Oct 24, 1989	"		Larry J.		Gloria W. Smith	1377	084		Lot 44 Sec I Westwood
48259 Oct 25, 1989	"			(or) et al Willie J.	Ruth L. Tropel	1377	217		Power of attorney Sub Pt II
48298 Oct 26, 1989	"			Richard C.	Windsor/Aughton Co. Inc.	1377	237		Lot 98 Chatham Woods
48959 Oct 30, 1989	"	Carolyn H. et al			Lawyers Surety Corp	1377	589		Power of attorney
48806 Oct 30, 1989	"	Anita H.	+	Phillip B.	Fred C. Pitts et al	1377	570		Lot 26 Harrogate Hills Sub

REVERSE or GRANTEE Index to Deeds — Greenville County, S. C.

REG. U. S. PAT. OFFICE *ChamCott* County Indexes Since 1888
An Identifying Trade Mark

 Open at Proper Tab according to First Letter or Letters of Name and refer to Buff Sub-Index sheet for page reference.

COTT FAMILY NAME INDEX No. 75 © 1949
MADE BY THE COTT INDEX COMPANY, COLUMBUS, OHIO
SOLD BY PHOTO COPY SUPPLY, MAULDIN, S. C.

FILE NUMBER DATE OF RECORD	GRANTEES FAMILY NAMES	GIVEN NAMES ABCDEFGHIJ	GIVEN NAMES JKLMNO	GIVEN NAMES PQRSTUVWXYZ	GRANTORS	BOOK	PAGE	No. of Acres	BRIEF DESCRIPTION, LOCATION, ETC. (Not Warranted)
48897 Oct 30, 1989	Smith				a & c Pts. Devenge Pointe Co.	1377	556		Lot 11 Devenge Pointe Sec 1
49676 Nov 2, 1989	"	Brian & Karen E.		etal	Steven B. Steele	1378	053		Fence Agreement Tracts A, B & C
49677 Nov 2, 1989	"	Gail Ross		etal	Vance Ross	1378	056		Int Life Estate 3.13 Acres =
49967 Nov 3, 1989	"			Sharon M.	A. Foster McKissick III etal for Joyce S. Evans etal	1378	468		Lot 8 Quail Hill II Corp.
50305 Nov 6, 1989	"		Jim		Greenville County Tax Collector	1378	664		Lot 7 Prop of Central Realty Chestnut Hills
50111 Nov 6, 1989	"	Carrie J + James	Anthony		William D. Browning Jr. etal	1378	543		Lot 126 Sequoia Dr. Hts. St. John
50146 Nov 6, 1989	"	Ben Mawen Jr.			Catherine Drummond Smith	1378	588		Lot 3 Bahh St. Drummond
50711 Nov 9, 1989	"	Elizabeth B.	etal		John Harold Baling	1378	918		General Power of Attorney
50907 Nov 10, 1989	"	Charles A. etal			Judy T. Smith	1379	35		Lot Jug Factory Rd. also 3/4 acre Jug Factory Rd.
" "	"	Elizabeth P. etal			" " "	1379	35		Highland Sp. Highland Sp.
50908 Nov 10, 1989	"	Charles A. etal	Judy		Charles A. Smith etal	1379	36	0.67	acres Jug Factory Rd. Bridge Rd.
51122 Nov 13, 1989	"		Martin J.	William	James R. Chapman	1378	996		Bond for Title 1 ac. Debt Estates see Bk 1313 pg 493
51675 Nov 10, 1989	"	Co of Greenville Inc.			Prestige Builders of Greenville Ltd.	1379	134		Correction Made Parcels, Less Strip Roper mtr
51635 Nov 14, 1989	"		James M.	Stanley B.	Ruby S. Smith	1379	504		Power of Attorney One Donwood
51719 Nov 15, 1989	"			Tony Wyatt	for J. A. Hubbard (Life Estate) Greenville County Tax Collector	1379	593		pt Lots 89, 90 & 91 Woodlawn
52495 Nov 21, 1989	"	SA Jan H. Smith etal			Mary Elizabeth Hopkins	1380	102		Summit Fr. Park Vale Deed of Distribution of Lots 4 & 5

REVERSE or GRANTEE Index to Deeds — Greenville County, S. C.

REG. U. S. PAT OFFICE *Chas McCott* County Indexes Since 1888 An Identifying Trade Mark

Open at Proper Tab according to First Letter or Letters of Name and refer to Buff Sub-Index sheet for page reference.


COTT FAMILY NAME INDEX No. 75 © 1949
MADE BY THE COTT INDEX COMPANY, COLUMBUS, OHIO
SOLD BY PHOTO COPY SUPPLY, MAULDIN, S. C.

()

FILE NUMBER DATE OF RECORD	GRANTEES FAMILY NAMES	GIVEN NAMES ABCDEFGHIJ	GIVEN NAMES KLMNO	GIVEN NAMES PQRSTUVWXYZ	GRANTORS	BOOK	PAGE	No. of Acres	BRIEF DESCRIPTION, LOCATION, ETC. (Not Warranted)
53024 Nov 27, 1989	Smith	Cardice H		Robert B.	By Po A Priscilla Gerson Merle J. Swanson	1380	506		Sec IV Lot 1 Del Norte Rd Del Norte
53283 Nov 28, 1989	"			Joel L ^{etal}	Caroleen S. Northway	1380	702		Lot 1 Moore Rd. Abbehart 2 Sec IV Edwards Forest
53252 Nov 28, 1989	"	David		Monica	Howard M. Roychouse and H. S. Mackey (Wife Estate)	1380	610		Lot 55 Elmwood Av.
53536 Nov 29, 1989	"			Sony Eryatt	Greenville County Tax Collector	1380	793		Lot 6 Plat Bk C pg 200 also easement
54001 Nov 30, 1989	"			Richard	Bladys L. Haskins	1381	58		Lot Pine St. Etn. Green
54023 Nov 30, 1989	"			Ted D.	Richard L. Few Jr.	1381	62	0.89	acres Rutherford Rd also easement
54062 Nov 30, 1989	"			Ted D.	James M. Crain	1381	67	0.54	acres Wade Hampton Blvd. Moore St. Mills Mill Challenge Deed Distribution Int lot 40
54767 Dec 5, 1989	"			Raymond McKener	Estate of Lais W. Smith	1381	564		Pleasant Valley Lot 158 Potomac Ave.
55027 Dec 6, 1989	"			Zachary	Lewis L. Gilstrap	1381	740		Pleasant Valley Lot 177 Potomac Ave.
55028 Dec 6, 1989	"			Milton Jacob	Lewis L. Gilstrap	1381	741		Lot 177 Potomac Ave.
55491 Dec 8, 1989	"	Barbara A.			Ripley Station Inc	1382	23		Lot 13 Ripley Station Sugar Mill
55769 Dec 12, 1989	"	Co of Greenville Inc.			M. Graham Proffitt	1382	212		Lot 9 Sugar Mill Court Sville
56341 Dec 15, 1989	"	Brenda L.			Lillian J. McCarthy	1382	616		Lot 158 Sec 2 Westwood South Sec D. Woodside Mills
56699 Dec 18, 1989	"			Josephine	Estate of William David Bayley	1382	800		Deed Distribution Lot 19 Ninth St. 3.73 acres Augusta Rd. Dahlway
56610 Dec 18, 1989	"			Peggy S.	Janet S. Knight	1382	763		Int 1.93 acres + 6.96 acres + Carp. sec Bk 1378 pg 684
56994 Dec 19, 1989	"			Jeff B.	By Joyce E. Evans et al Greenville County Tax Collector	1383	057		Lot 7 prop of Central Realty

REVERSE or GRANTEE Index to Deeds — Greenville County, S. C.

REG. U. S. PAT. OFFICE *Chas. McCall* County Indexes Since 1888 An Identifying Trade Mark

 Open at Proper Tab according to First Letter or Letters of Name and refer to Buff Sub-Index sheet for page reference.

COTT FAMILY NAME INDEX No. 75 © 1949
MADE BY THE COTT INDEX COMPANY, COLUMBUS, OHIO
SOLD BY PHOTO COPY SUPPLY, MAULDIN, S. C.

FILE NUMBER DATE OF RECORD	GRANTEES FAMILY NAMES	GIVEN NAMES ABCDEFGHIJ	GIVEN NAMES JKLMNOPQ	GIVEN NAMES RSTUVWXYZ	GRANTORS	BOOK	PAGE	No. of Acres	BRIEF DESCRIPTION, LOCATION, ETC. (Not Warranted)
57028 Dec 20 1989	Smith			Thomas Jr. William	Cheryl DeConey Inc	1383	080		Power of attorney Half mile Lake Rd. DC.
57026 Dec 20 1989	"			Thomas Jr. et al William	Don Balloway Homes	1383	079		Lot 20 Three Forks Place
57256 Dec 20 1989	"	B. et al Donald			Sunny Sutton	1383	147		1.50 acres less .023 acres Prop of Sunny Sutton
" "	"	Edith Jane et al			" "	1383	147		
58226 Dec 28 1989	"	Simpson et al Cecilia Beth			Estate of By P. R. William Louie Simpson	1383	764		Lane, Casagucena Park Deed of Distribution Lot 145 Lukwood
58250 Dec 28 1989	"			Virginia	Estate of By P. R. James Frank Smith	1383	773		Biltmore Estates Deed of Distribution Lot 6
58355 Dec 28 1989	"	Ethel Gail			Frank Watson	1383	850		Loop Washington Hgts. Int Pt Lots 13 + 14 Washington
58429 Dec 29 1989	"	Bertha +		Lane Tommy	Helen L. Smith	1383	912		St. Judson Mill Village #2 Lot 8 + Pt Lots 7 + 13 South
58665 Dec 29 1989	"	Dwight Jr.			James Er. Schenpp	1384	191		Cavalier Woods Lot 17 Painter Lane Sect II