


INDIRECT or GRANTEE Index to Deeds — Greenville County, S. C.

REG. U. S. PAT. OFFICE *Chas McCott* County Indexes Since 1888
An Identifying Trade Mark

 Open at Proper Tab according to First Letter or Letters of Name and refer to Buff Sub-Index sheet for page reference.

COTT FAMILY NAME INDEX No. 75 © 1949
MADE BY THE COTT INDEX COMPANY, COLUMBUS, OHIO
SOLD BY WALKER, EVANS & COGSWELL CO., CHARLESTON, S.C.

(A)

FILE NUMBER DATE OF RECORD	GRANTEES FAMILY NAMES	GIVEN NAMES ABCDEFGH	GIVEN NAMES IJKLMNO	GIVEN NAMES PQRSTUVWXYZ	GRANTORS	BOOK	PAGE	No. of Acres	BRIEF DESCRIPTION, LOCATION, ETC. (Not Warranted)
19964 Feb 27, 1975	Stewart			Jimmy	Laura D. Johnson ^{etal.}	1015	40	4.70	Ac. Chapman Rd.
19964 Feb 27, 1975	"			Jimmy	Laura D. Johnson ^{etal.}	1015	41	20.06	Ac. "Stewart Est."
20158 Feb 28, 1975	"			Willie	Laura D. Johnson ^{etal.}	1015	118	Lot 2 = 3.66	Ac. Cobb Rd.
20158 Feb 28, 1975	"			Willie	Laura D. Johnson ^{etal.}	1015	119	Lot 6 = 2.10	Ac. unnamed Rd.
20153 Feb 28, 1975	"			Willie	Laura D. Johnson ^{etal.}	1015	120	Lot 4 + 5 = 2.44	Ac. unnamed Rd.
21283 Mar 14, 1975	"	H. W. ^{etal.}			now ager A. Ferguson Agnes C. Hill	1015	592	}	Lots 140, 141 + 142 "Country Club Ests."
"	"	Hope ^{etal.}			" "	1015	592		
30210 Apr 2, 1975	"	Nathaniel			James, wife	1020	137		"James Hill, Mrs" on E of 130 Road on Rd. Club 4th fl.
2286 July 6, 1975	"			Theresa	Elmer D. Wilson ^{etal.}	1021	827		Lot 25 Cannon Ave Green. "Kingswood"
3148 Aug 5, 1975	"			James + Cheryl	A + B Properties ^{etal.}	1022	288		Lot 38 Kingswood Cir. "Stewart Ests"
4375 Aug 16, 1975	"			T. W.	Laura D. Johnson ^{etal.}	1022	816	5.95	Ac. unnamed Rd.
4376 Aug 18, 1975	"			T. W.	Laura D. Johnson ^{etal.}	1022	817	4.67	Ac. Cobb Rd.
4377 Aug 18, 1975	"			T. W.	Laura D. Johnson ^{etal.}	1022	818	8.70	Ac. Cobb Rd.
4726 Aug 21, 1975	"			Montez T.	(formerly Montez T. Sheed) Montez T. Sheed Stewart	1022	940	}	Lot 58 Co Second Ave + "C" St Ac. I. F. W. Poe Mfg. Co. Village for original see deed 19781 pg. 582
"	"			"	" "	1022	940		

- OVER -

INDIRECT or GRANTEE Index to Deeds — Greenville County, S. C.

REG. U. S. PAT. OFFICE *Chas. McCott* County Indexes Since 1888 An Identifying Trade Mark

Open at Proper Tab according to First Letter or Letters of Name and refer to Buff Sub-Index sheet for page reference.

COTT FAMILY NAME INDEX No. 75 © 1949
MADE BY THE COTT INDEX COMPANY, COLUMBUS, OHIO
SOLD BY WALKER, EVANS & COGSWELL CO., CHARLESTON, S.C.

15
(B)

FILE NUMBER	DATE OF RECORD	GRANTEES FAMILY NAMES	GIVEN NAMES ABCDEFGHIJ	GIVEN NAMES KLMNOP	GIVEN NAMES QRSTUVWXYZ	GRANTORS	BOOK	PAGE	No. of Acres	BRIEF DESCRIPTION, LOCATION, ETC. (Not Warranted)
26335	Apr. 13, 1976	Stewart		H. et al. Mildred		Priscilla J. Hunt	1034	622		Bridge Rd. + Stone Way "Hunts Hill" cont. P. Lots White Horse Rd. + Farm
33705	June 24, 1976	"		as Trs. Katie Scott, et al.		Francis Scott Newport	1038	582		cont. trust deed - + tracts
34281	June 30, 1976	"		James M.		Thomas Harold Smith	1038	926		Cancellation of Memorandum of Deed for city Memorandum of Deed see deed bk 937 pg 279
"	"	"		"		"	1038	926		"
3110	June 2, 1976	"		"		William T. H. et al.	1040	218	11.10	Chick spg. 10. lots 3 thru 10 = 8.4 Acs.
3262	Aug. 2, 1976	"		of G. G. Gille, ex- Supply Co.		University of G. G. Gille	1040	611		Corrective deed
4445	Aug. 16, 1976	"		John J. + Susan J.		Walter S. Baker, et al.	1041	256		Lot 61 Coachmen Est. See 11
4949	Aug. 20, 1976	"		Gregory Brudley		Dennis A. Pinner, et al.	1041	592		spg. 10. 1/2. Maritime Hills land no title - cont. 1/2. Butler
7228	Sept. 14, 1976	"	Daniel	Cochran		Harry J. Shepherd	1042	848		"White Horse Hts." Lot 19 Ramo Valley Dr.
7729	Sept. 20, 1976	"		Joseph A. et al.		Lerpini Valentini	1043	114		Lot 28 Millside Dr. "Millside Hts."
"	"	"		Kathy V. et al.		"	1043	114		"
9186	Oct. 4, 1976	"		John R. J. et al.		William D. Reynolds Jr.	1043	984		Lot 171 Cloverdale Lane. "Bellingham" Sec. I
"	"	"		Linda B. et al.		"	1043	984		"
9561	Oct. 7, 1976	"	Don	et al.		Maurice P. Boggs	1044	169		Lot 164 Kirkwood Lane "Magnolia Park"
"	"	"	Dessie C.	et al.		"	1044	169		"


- over -

INDIRECT or GRANTEE Index to Deeds — Greenville County, S. C.

15

(B)

REG. U. S. PAT. OFFICE *Chas. McCott* County Indexes Since 1888 An Identifying Trade Mark

 Open at Proper Tab according to First Letter or Letters of Name and refer to Buff Sub-Index sheet for page reference.

COTT FAMILY NAME INDEX No. 75 © 1949
MADE BY THE COTT INDEX COMPANY, COLUMBUS, OHIO
SOLD BY WALKER, EVANS & COGSWELL CO., CHARLESTON, S.C.

FILE NUMBER DATE OF RECORD	GRANTEES FAMILY NAMES	GIVEN NAMES ABCDEFGHIJ	GIVEN NAMES JKLMNO	GIVEN NAMES PQRSTUVWXYZ	GRANTORS	BOOK	PAGE	No. of Acres	BRIEF DESCRIPTION, LOCATION, ETC. (Not Warranted)
13006 Nov. 10, 1916	Stewart			Robert E. ^{etal.}	Richard C. Blanton	1045	947	}	Lot 200 Buckingham Rd. + Jamaica Rd. "Lower Est." Sec. B.
"	"			Wanda A. ^{etal.}	" "	1045	947		
116605 Dec. 20, 1916 18549	"	Colleen Pinto		as TR., ^{etal.}	Project 20, alone.	1048	174		Prop. Rezone Unit 39 Bridgeview Horiz.
Jan. 11, 1917 18550	"	Katie Scott		as TR., ^{etal.}	Idelen Babbs Campbell ^{etal.}	1049	462		Trust deed - cont. 4 tracts
Jan. 11, 1917 18547	"	Katie Scott		as TR., ^{etal.}	Katherine Carpenter Raso ^{etal.}	1049	471		Trust deed - cont. 4 tracts deed see bk 1038 pg. 582
Jan. 11, 1917 18546	"	Katie Scott		as TR., ^{etal.}	Francis Scott Davenport ^{etal.}	1049	483		Trust deed - cont. 4 tracts for orig
Jan. 11, 1917 18548	"	Katie Scott		as TR., ^{etal.}	J. D. Scott ^{etal.}	1049	497		Trust deed - cont. 4 tracts
Jan. 11, 1917 18955	"	Katie Scott		as TR., ^{etal.}	Mary M. Kitchick Knight ^{etal.}	1049	511		Trust deed - cont. 4 tracts
Jan. 17, 1917 27912	"	Katie Scott		as TR., ^{etal.}	Frank H. Bailey ^{etal.}	1049	751		cont. 4 tracts - Trust deed
Apr. 19, 1917 27311	"	Jimmy, Jr			Willie J. Stewart, ^{etal.}	1054	825	1.14 Acres & 4.46 Acres	
Apr. 21, 1911	"	Conner ^{etal.}			Earl A. McCall ^{etal.}	1055	685	}	Lot 20 Edinboro Rd "Liberty Park"
"	"	Jessie W. ^{etal.}			" "	1055	685		
31190 May 23, 1911 32449	"			Ruba A.	Blanche Eugenia Hudson	1057	21		"Union F. Bldg." cont. 21 Bridgeview Horiz "Caves Co."
May 23, 1911 36342	"	Dorise M.			Dorise B. Henry ^{etal.}	1057	371		cont. Lot 9 Elder St. 450 sq. ft. in
June 22, 1917 761	"	Jerome J.			Andy C. Parkam ^{etal.}	1059	554		lots 5 & 6 Camp Hill "White Maple" cont. 17
July 3, 1911	"	Dorise James K., Jr.			Oscar B. McCall, Jr. ^{etal.}	1067	104		lot 227, Park Hill Dr.

INDIRECT or GRANTEE Index to Deeds — Greenville County, S. C.

REG. U. S. PAT. OFFICE *Chas McCatt* County Indexes Since 1888
An Identifying Trade Mark

Open at Proper Tab according to First Letter or Letters of
Name and refer to Buff Sub-Index sheet for page reference.

COTT FAMILY NAME INDEX No. 75 © 1949
MADE BY THE COTT INDEX COMPANY, COLUMBUS, OHIO
SOLD BY WALKER, EVANS & COGSWELL CO., CHARLESTON, S.C.

(C)


FILE NUMBER	DATE OF RECORD	GRANTEES FAMILY NAMES	GIVEN NAMES ABCDEFGHIJ	GIVEN NAMES KLMNO	GIVEN NAMES PQRSTUVWXYZ	GRANTORS	BOOK	PAGE	No. of Acres	BRIEF DESCRIPTION, LOCATION, ETC. (Not Warranted)
3233	Aug. 1, 1977	Stewart			etal Victoria A	Fidelity Fed. S. & P. Assn	1061	567		"Northside Gardens" Lot 30 Sullwater Rd.
3536	Aug 2, 1977	"			J. W.	Edward Harrison	1061	722	.74	Acres unnamed Rd. Gantt
3652	Aug 3, 1977	"	See, Jr. Edward			John H. Stewart	1061	776	0.85	Acres Gable Rd. Dunklin Tp. 41.8 + Marshall St.
9955	Sept. 28, 1977	"	Daniel & Myrond Kim			Clyde D. Jenkins, Jr. Indev. + Exce.	1065	761		Tract = 7.50 Acres, Cas. S.C. Hwy (S) Paris Mountain
11035	Oct. 7, 1977	"		Margaret C.		Maryann C. Abbott,	1066	393		Lot, Altamont Rd (Thompson)
11209	Oct. 10, 1977	"	Daniel	Kim	Myrond	Clyde D. Jenkins,	1066	472	1.99	Acres Belle St.
11319	Oct. 11, 1977	"	etal Arden W.			Russell G. Ashmore	1066	522		Lot 9 Lakeview Rd. "Wattason Lake Deer" Cleveland Tp.
"	"	"	Ashmore			"	"			
12886	Oct. 26, 1977	"	etal Frances H.			D. Walter Coleman	1067	328	1.17	Acres Near In. Post
12885	Oct. 26, 1977	"	etal Frances H.			Bernice G. Hawkins	1067	329	1.66	Rest Acres. Also int. 0.62 acres near In.
12887	Oct. 26, 1977	"	etal Frances H.			D. Walter Coleman	1067	331		Int. 0.62 acres
13466	Oct. 31, 1977	"			Irma R.	James W. Lockaby	1067	621		"Lindson Park" manded Lot 47 Woodridge Circle
13894	Nov. 3, 1977	"	G. R.		Rosa P.	W. A. Campbell, Jr.	1067	853		"Duncan Mill" Sec. III Lot 71 Hutchins + Smith St.
15657	Nov. 18, 1977	"	Araig H., etal			James H. Bane	1068	709		Lot 126 Sugar Creek Lane "Sugar Creek" Sec. I map II
"	"	"	Helen B., etal			"	"			
19126	Dec. 27, 1977	"		La Verne	Robert S.	Nelms Brothers, Inc.	1070	728		Brook Forest" Lot 4 Cannon Circle "Pine

INDIRECT or GRANTEE Index to Deeds — Greenville County, S. C.

15

(C)

REG. U. S. PAT. OFFICE *Chas. M. Cott* County Indexes Since 1888 An Identifying Trade Mark

 Open at Proper Tab according to First Letter or Letters of Name and refer to Buff Sub-Index sheet for page reference.

COTT FAMILY NAME INDEX No. 75 © 1949
MADE BY THE COTT INDEX COMPANY, COLUMBUS, OHIO
SOLD BY WALKER, EVANS & COGSWELL CO., CHARLESTON, S.C.

FILE NUMBER DATE OF RECORD	GRANTEES FAMILY NAMES	GIVEN NAMES ABCDEFGHIJ	GIVEN NAMES JKLMNO	GIVEN NAMES PQRSTUVWXYZ	GRANTORS	BOOK	PAGE	No. of Acres	BRIEF DESCRIPTION, LOCATION, ETC. (Not Warranted)
20635 Jan 10, 1978	Stewart			<i>of Spartanburg, Inc.</i>	<i>Secretary of State</i>	1071	677		<i>Articles of merger now Stewart Supply Co. of Spartanburg, Inc.</i>
	"					1071	677		
21423 Jan. 18, 1973	"	<i>et al</i> Douglas,			<i>George O. Shields Bldg. Inc.</i>	1072	119		<i>Lot 61 Powderhorn, Dec. I</i>
22945 Feb 3, 1978	"	Charles E +		<i>Patricia R.</i>	<i>Comfortable mortgages, Inc.</i>	1073	103		<i>Lot 190 Heritage Lakes Aconia Ave. (Douglas Ave.) Bond for Title. Pt. lot 173 Estate "</i>
24807 Feb. 22, 1978	"	Franklin O.			<i>Frances Elizabeth Potts a S. G. Ben. Pte.</i>	1074	82		<i>Lot 5 Douglas St. "Country Club Melville Ave. "Park Hill" Lot 64 Gov. Brookwood Dr. + Dec. II</i>
27890 Mar 23, 1978	"			<i>Joe P.</i>	<i>Genesco Investments</i>	1075	800		<i>Lot 37 Carter's Grove "Carter's Grove" Stewart Supply Co. of Spartanburg, Inc. Articles of Amendment - Formerly</i>
30818 Apr. 18, 1978	"			<i>Mary Kay</i>	<i>Minna Nussener Burrows</i>	1077	327		<i>3 lots "Hillside Hpts."</i>
31401 Apr. 24, 1978	"			<i>Harold Milton + Marion D.</i>	<i>Dee Smith Co. Inc.</i>	1077	693		<i>Lot 25 Foxwell Ln. Dec III "Richmond Hills"</i>
33896 May 15, 1978	"				<i>Inc. Supply Co. Sec. of State</i>	1079	212		
34896 May 23, 1978	"			<i>Mark K. et al</i>	<i>William F. Morrow</i>	1079	709		
35462 May 29, 1978	"			<i>et al</i> Kenneth C.	<i>Larry R. Smith, et al</i>	1079	935		
	"			<i>et al</i> Margaret D.	" "	1079	935		
38903 June 26, 1978	Stewart	<i>et al</i> Boyd R.			<i>Joyce H. Thompson</i>	1081	949		<i>Lot 23 Jamison St.</i>
	"	<i>et al</i> Barbara			" "	1081	949		
2845 July 27, 1978	"			<i>Joan D.</i>	<i>Jerry M. Stewart</i>	1083	952		<i>Lot 42 Pelham Woods Dec. I Augusta Rd.) Huntz Sp.</i>
2844 July 27, 1978	"			<i>Joan Marion D.</i>	<i>Jerry Mills Stewart</i>	1083	953		<i>Int. pt. Lot 1 Air Base Dr. (Old</i>

INDIRECT or GRANTEE Index to Real Estate Deeds -- Greenville County, S. C.

Open at Proper Tab according to First Letter or Letters of Name and refer to Buff Sub-Index sheet for page reference.

KEYS PRINTING CO., GREENVILLE, S. C.

FILE NUMBER	DATE OF RECORD	GRANTEES FAMILY NAMES	GIVEN NAMES ABCDEFGH	GIVEN NAMES IJKLMNO	GIVEN NAMES PQRSTUWXYZ	GRANTORS	BOOK	PAGE	NO. OF ACRES	BRIEF DESCRIPTION, LOCATION, ETC. (NOT WARRANTED)
4695	Aug. 11, 1978	Stewart	Ann J. et al Patricia			S/a Zephia Turner Zelpha Turner	1085	142		Plot. Lot 33 "Dubland Park" Gardens"
6080	Aug. 24, 1978	"		Jane H. + Paul M.		John F. Donovan	1086	51		Lot 44 Kensington Rd. "Brook Glenn"
12265	Oct. 18, 1978	"		Jimmy J., Sr.		Willie J. Stewart, et al	1090	179		Lot Chapman Rd.
13618	Oct. 30, 1978	"			William A. Shearon	Margaret S. Crowley	1090	992		Power of Attorney "Heritage Hills"
13601	Oct. 31, 1978	"			Louidy	Lewis A. Pinner, et al	1091	2		Lot 16 Butler Springs Rd.
15231	Nov. 15, 1978	"			Robert H.	George H. McKea	1091	948		Lot Piney Mt. Rd. Mills Hill Tp.
15394	Nov. 16, 1978	"		et al Mark K.		Stanley Batson	1092	161		Lot 62 (#28) Donaldson St Monaghan
20074	Jan. 5, 1979	"		et al Mark K.		Co. a Corp. Vernon Springs Water	1094	881		Lot 4
26355	Jan. 9, 1979	"		et al Mark K.		George Coleman, Sr.	1095	66		Pt. Lots 1 + 2 Otis St.
26629	Jan. 11, 1979	"		et al James M.		Allan Carter Jenkins, et al	1095	242		Lot 92 Bedford Ln. "Avon Park"
	"	"		et al Katherine S.		" " " "	1095	242		Chick Springs Tp.
21117	Jan. 17, 1979	"		et al Almogene Hill		Waddell O. Hill, et al	1095	499		Park" Lot 7 Coolidge Ave. "Glenn Home"
24938	Mar. 1, 1979	"			Ann Victoria	Evelyn H. Burlew	1097	622		Prop. Regime Unit 10-C Briarclark Cond Horiz. Mills Sec. II
26025	Mar. 12, 1979	"		Mark Keith		Stanley Batson	1098	203		Lot 101 (#17) Speed St. "Victor-Monaghan"
26297	Mar. 14, 1979	"		Billy J. + Judy O.		Thomas Henry Taylor, et al	1098	426		+ Judy O. Stewart "St. Ann. Farming" Lot Parsons St "Prop. of Billy J. Stewart"
27960	Mar. 29, 1979	"		Mark Keith		College Properties, Inc.	1099	471		Prop. Regime Unit 12-B McDaniel Hgts. Horiz.

INDIRECT or GRANTEE Index to Real Estate Deeds -- Greenville County, S. C.

(D)

☛ Open at Proper Tab according to First Letter or Letters of Name and refer to Buff Sub-Index sheet for page reference.

LEYS PRINTING CO., GREENVILLE, S. C.

FILE NUMBER <small>DATE OF RECORD</small>	GRANTEES FAMILY NAMES	GIVEN NAMES ABCDEFGH	GIVEN NAMES IJKLMNO	GIVEN NAMES PQRSTUVWXYZ	GRANTORS	BOOK	PAGE	No. OF ACRES	BRIEF DESCRIPTION, LOCATION, ETC. <small>(NOT WARRANTED)</small>
30489 Apr. 19, 1979	Stewart	Bessie B.			American Service Corp.	1100	853		Village Horiz. Prop. Regime Unit 2-D Lewis Village of Lewis
30662 Apr. 20, 1979	"			Dana N.	American Service Corp.	1100	981		Village Horiz. Prop. Regime Unit 15-B Lewis Village of Lewis
31708 May 1, 1979	"	Charles E.	+	Patricia A.	Sandra F. Chandler	1101	545		Lots 136+137 Hammett Rd.
34424 May 23, 1979	"			Kathryn B.	Kitti B. Chandler	1103	140	1.0	Acres
34614 May 25, 1979	"	Blanche D.	+	J. Hamilton, III	Shell Lane Dist.	1103	304	9.2	Acres Parkers Lake Rd Sec. B
34905 May 28, 1979	"			Nancy, et al	Dalmadge M. Gray, et al (Leak)	1103	452		Lot 28 Lowndes Ave. Ellenton Area
37585 June 19, 1979	"			Jack H.	Leila B. Stewart	1105	102	19	Acres Old Painter Rd., Oaklawn Tp. Rd. "Whippoorwill"
38126 June 22, 1979	"			Kathy W.	Samuel L. Pickens, et al	1105	331		Lots 7-17+7-16 of Sec. 7-3 Un-named
38298 June 25, 1979	"	Lynn S. Carolyn	+	Paul Leonard	Robert J. Coleman Co., Inc.	1105	436		Lot 107 Coleman Hts.
38473 June 27, 1979	"	Frances H.	+	Raymond P.	First Piedmont Mortgage a Mem. Pts.	1105	526		Lot 12 Rocky Creek Acres, Sec. 7
38896 June 29, 1979	"			et al Mark K.	Forester Associates	1105	851		Articles of Gen. Partnership
105 July 2, 1979	"			et al Mark K.	Lewis E. Bramlett, et al	1105	906		6 Tracts
174 July 2, 1979	"	Henry N.			Sarah Ellen M ^{rs} K. John	1105	942	0.504	Acres County Rd.
175 July 2, 1979	"	Henry A.			Sarah Ellen M ^{rs} K. John	1105	943	0.503	Acres County Rd. Sec. III
106 July 2, 1979	"			Mark K.	James E. Olson, Sr.	1105	905		Lot 106 Monaghan Mill Village "Rollingwood"
2037 July 18, 1979	"			Maurice + Woodrow	William J. Weiss	1106	978		Lot 27 Home Hill Dr.

INDIRECT or GRANTEE Index to Deeds — Greenville County, S. C.

REG. U. S. PAT. OFFICE *Chas McCatt* County Indexes Since 1888 An Identifying Trade Mark

Open at Proper Tab according to First Letter or Letters of Name and refer to Buff Sub-Index sheet for page reference.

COTT FAMILY NAME INDEX No. 75 © 1949
MADE BY THE COTT INDEX COMPANY, COLUMBUS, OHIO
SOLD BY WALKER, EVANS & COGSWELL CO., CHARLESTON, S.C.

(E)

FILE NUMBER	DATE OF RECORD	GRANTEES FAMILY NAMES	GIVEN NAMES ABCDEFGHIJ	GIVEN NAMES KLMNO	GIVEN NAMES PQRSTUVWXYZ	GRANTORS	BOOK	PAGE	No. of Acres	BRIEF DESCRIPTION, LOCATION, ETC. (Not Warranted)
2036	July 18, 1979	Stewart		Maureen T.	Woodrow F.	Count Rachel W. Tolly for William S. Shinn, III Greenville County Clerk of	1106	980		"Rollingwood" Lot Dr. Green Hill Dr.
2092	July 18, 1979	"			et al Ralph E.	Michael D. Harp	1106	986		} Lot 260 Bellwood Cir. "Westwood" Sec III Sville
"	"	"			et al Terri D.	" "	1106	986		
4212	Aug 3, 1979	"	Henry A.			Marion H. Stewart	1108	549		
4882	Aug 9, 1979	"	Alvin B.	+	Pauline B.	George Thomas Sherrill	1109	15		Lot 95 Long Hill St. "Augusta Road"
6037	Aug 20, 1979	"	Carlton D.	et al		E. M. Stewart	1109	762		Power of attorney (Frank St.)
7074	Aug 29, 1979	"		Jessie Mae		Henry Hill In D. & Admin.	1110	317		Lot Pt. Lot 4 Barnes St.
7473	Aug 31, 1979	"	Arizona.	et al		Marion W. Fox, Jr. et al	1110	600		Lot 127 "Lincolntown" Bates Sp.
8081	Sept 6, 1979	"	Frances H.			Charles Fred Hawkins a div. pts.	1110	904		Lots 66, 67 & 70 Hwy. 276
8308	Sept 7, 1979	"	Ann A.	&	Steven R.	Academy Rental Co.	1111	6		Lot 49 "Gray Jay"
9349	Sept 18, 1979	"	Daniel C.			Norman W. Dirmond et al	1111	743		Lot 63 "Old Mill Estate" Sec. II Springs Sp.
9786	Sept 21, 1979	"	A. Williams,	et al		Donald J. Edmore	1111	975		Lot Hills Shoals Rd. which Hillsborough Sec. II
10906	Oct 1, 1979	"		Jama B. & P. Dianne		John P. Sprinkle, et al	1112	691		Lot 84 Basswood St.
13162	Oct 19, 1979	"			Willie G. Jr.	Victor E. Sloan, et al	1113	881		} Lot 4 "Canterbury" Sec. I
"	"	"			et al Wynetta L.	" "	1113	881		
15208	Nov 5, 1979	"	Charles Richard			G. R. Maxwell	1114	932		Prop. Regime Balfer Ct. Unit 18 Balfer Ct. Cond. Horiz

INDIRECT or GRANTEE Index to Deeds — Greenville County, S. C.

15

(E)

REG. U. S. PAT. OFFICE *Chas. McCatt* County Indexes Since 1888 An Identifying Trade Mark

Open at Proper Tab according to First Letter or Letters of Name and refer to Buff Sub-Index sheet for page reference.

COTT FAMILY NAME INDEX No. 75 © 1949
MADE BY THE COTT INDEX COMPANY, COLUMBUS, OHIO
SOLD BY WALKER, EVANS & COGSWELL CO., CHARLESTON, S.C.

FILE NUMBER DATE OF RECORD	GRANTEES FAMILY NAMES	GIVEN NAMES ABCDEF GH	GIVEN NAMES IJKLMNO	GIVEN NAMES PQRSTU VWXYZ	GRANTORS	BOOK	PAGE	No. of Acres	BRIEF DESCRIPTION, LOCATION, ETC. (Not Warranted)
23635 Feb. 1, 1980	Stewart	A. William et al			Richard A. Ashmore et al	1119	975	5.94	Acres also int. in 1.43 acres Ditto Shoals Rd. Chick Spg. Sp.
" " "	"	Dianne Ashmore			" " " "	1119	975		
25295 Feb. 21, 1980	"	D. D.			Cacalyn B. Stewart	1120	880		B. Lang Woodsides III Butler Sp. Mt. Lot 145 - C Brittany Dr. add. "Rosewood Park"
26237 Mar. 3, 1980	"			Judy	Earl Field, et al	1121	501		Pond for Title - Lot 9 Lkn Rd. "Pine Point" Mauldin
26999 Mar. 11, 1980	"		Lynda B.		Larry L. Stewart	1121	937		Mt. Lots 66, 67 & 68 Lanewood Dr.
32523 May 7, 1980	"			Jhurna	Lewis J. Armstrong et al	1125	261		"Downwood" Chick Springs Sp. Lot 2 + pt. Lot 1 Pelham St.
32839 May 9, 1980	"		Linda M.		Bobby J. Gray, et al	1125	592		Lot 13 "Riverwoods" Sec. II Acres
033582 May 16, 1980	"			Mark K. et al	Frances G. Leinberger	1126	52		Lot 10 Lanford Dr. "Fairfield Seneca"
33721 May 21, 1980	"	Brenda E. et al			James C. Alexander et al	1126	137		Lot 1 Whiller Dr. Park Lane Prop. Regime
34461 May 30, 1980	"	David E.		Virginia ^{H.}	Nelson + Putman Bldrs. Inc.	1126	647		Unit 23 Trentwood Horiz. Rd. Jainsin Sp.
35745 June 16, 1980	"			W. J. et al	Louise Stewart Peden et al	1127	487		Mt. 2 7/8 acres Jarvis + 2d Ann
2642 July 29, 1980	"			Walter D. et al	Ellis R. Stancell, et al	1130	3		Pts. lot 3 + all lot 4 Woodville Hwy to Sec. F Dville Sp.
" " "	"			Susan S. et al	" " " "	1130	3		
3463 Aug. 6, 1980	"		Jris O. et al		Stewart Supply Co. Inc.	1130	533		Mt 5 Inada Butler Ave.
5166 Aug. 20, 1980	"	Craig H. et al			Wildaire - Merry Oaks Pt.	1131	613		Unit 16 - A Wildaire Merry Oaks Horiz Prop. Regime III
" " "	"	Helen B. et al			" " " "	1131	613		

INDIRECT or GRANTEE Index to Deeds — Greenville County, S. C.

KEYS PRINTING CO., GREENVILLE, S. C.

Open at Proper Tab according to First Letter or Letters of Name and refer to Buff Sub-Index sheet for page reference.

FILE NUMBER DATE OF RECORD	GRANTEES FAMILY NAMES	GIVEN NAMES ABCDEFGHIJ	GIVEN NAMES KLMNOPQ	GIVEN NAMES RSTUVWXYZ	GRANTORS	BOOK	PAGE	No. of Acres	BRIEF DESCRIPTION, LOCATION, ETC. (Not Warranted)
5165 Aug. 30, 1980	Stewart	Craig H. et al			Wildaire-Merry Oaks ^{pta.}	1131	614		Unit 40-A Wildaire-Merry Oaks Horyz. Prop. Regime III
" "	"	Helen B. et al			" " "	1131	614		
5373 Aug. 22, 1980	"		mark K.		James B. Gilliland et al	1131	730		Hills #1 Lot 137 Falkstone St. Chestnut Sec. 3
11036 Oct. 7, 1980	Stewart		James T.	Suzanne J	American Service Corp. ^{of S.C.}	1135	40		Lot 161 Manassa Dr. Powderhorn Town"
11728 Oct. 14, 1980	Stewart			Sara Jo	F. Gary Skinner	1135	432		Unit 5 Spinnaker Court "Harbor"
15203 Nov. 17, 1980	Stewart	Harold + Jewell B.			W. Brady Nicholson ^{et al}	1137	405		Lot
15327 Nov. 18, 1980	Stewart		Jack H.		Leonard S. Kelly, et al	1137	474		Lot Oaklawn Sp. Club Esti.
15706 Nov. 21, 1980	Stewart	Hope J.			H.W. Stewart	1137	757		Mt. Lots 140, 141, + 142 "Country"
17383 Dec. 9, 1980	Stewart		Larry L. ^{et al}		Cecil C. Robinson ^{et al}	1138	685		Lot 63 "Heritage Lakes"
" "	"		Lynda B. ^{et al}		" " " "	1138	685		
22153 Feb. 4, 1981	Stewart		mark K.		Nerbert E. Levi	1142	188		Lot 22 Judson Rd.
23247 Feb. 17, 1981	"	Charles Daniel			Rose M. Cunningham	1142	830		Memoandum of Lease
23221 Feb. 17, 1981	Stewart		mark K.		David E. Andrews	1142	815		Lot 4 Woodmont Ln. Woodfields
23871 Feb. 24, 1981	Stewart	Alvin			Robert B. Stewart et al	1143	182		Enore Annex Lot 9 + Pt. lot 8 Minus St.
24203 Feb. 27, 1981	Stewart		James Reid		James B. Howard, et al	1143	359		Sec. II Simpsonville Lot 348 Willowtree Dr. Westwood
24951 Apr. 27, 1981	Stewart		mark K. et al		J. G. Blair	1146	944		Also: Lot 2 Judson Rd. Lot 12 Mt. Parity St. Miller Mill

INDIRECT or GRANTEE Index to Deeds — Greenville County, S. C.

()

KEYS PRINTING CO., GREENVILLE, S. C.



Open at Proper Tab according to First Letter or Letters of Name and refer to Buff Sub-Index sheet for page reference.

FILE NUMBER DATE OF RECORD	GRANTEES FAMILY NAMES	GIVEN NAMES ABCDEFGHIJ	GIVEN NAMES JKLMNO	GIVEN NAMES PQRSTUVWXYZ	GRANTORS	BOOK	PAGE	No. of Acres	BRIEF DESCRIPTION, LOCATION, ETC. (Not Warranted)
30673 May 4, 1981	Stewart			Kelly, et al Steven	Evelyn F. Freeland, et al	1147	356	9.6	acres Hwy 14
30700 May 4, 1981	"			John J. + Susan A.	Calvin M. Cox	1147	368		Lot 9 "Ashley Acres"
33025 May 28, 1981	"			Nellie D.	B. F. Reever	1148	922		Lot 122 Cherokee Dr.
33026 May 28, 1981	"			Nellie D.	B. F. Reever	1148	923		Lot 123 Cheyenne Dr.
33045 May 29, 1981	"			Mozelle S.	Gracie Garrette	1148	945	2	acres Highland Tp. Joquim Pk.
33809 June 4, 1981	"			Mark K. et al	James L. Smith	1149	419		Bond for Title - Lot 114
34488 June 12, 1981	"			Joyce E. + Steven J.	Dennis R. Nix	1149	822	1	acre Keeler Mill Rd. Bates Tp.
36249 June 30, 1981	"			Judy S.	Earl Fields, et al	1150	857		Lot 9 Jk's Rd. "Rosewood Park"
86 July 1, 1981	"	Charles R. et al			Luis F. Moreno	1150	943		Lease Agreement
2506 July 29, 1981	"	Craig H. et al			H. J. Martin, et al	1152	552		Bond for Title lot 4 Windsor Oaks Sec. 2
"	"	Helen B. et al			" " " " "	1152	552		
4500 Aug 19, 1981	"			it al	Square Pts. Greenville County	1153	798		Storm Water Venting Agreement
7257 Sept. 18, 1981	"			Jack C. et al	Douglas N. Kelly	1155	335		Lot 16 Henderson Rd. Sec. E-1 Lower Eats.
"	"			Nancy M. et al	" " "	1155	335		
7943 Sept 29, 1981	"			Michael Lawrence	Stewart Supply Co. Inc.	1155	958		Lot Hampton Ave Greer
8413 Oct. 2, 1981	"			Mark K.	E. C. Burry	1156	151		5 Lots Pine + Buncombe St

INDIRECT or GRANTEE Index to Deeds — Greenville County, S. C.

()

KEYS PRINTING CO., GREENVILLE, S. C.

Open at Proper Tab according to First Letter or Letters of Name and refer to Buff Sub-Index sheet for page reference.

FILE NUMBER DATE OF RECORD	GRANTEES FAMILY NAMES	GIVEN NAMES ABCDEFGH	GIVEN NAMES IJKLMNO	GIVEN NAMES PQRSTUVWXYZ	GRANTORS	BOOK	PAGE	No. of Acres	BRIEF DESCRIPTION, LOCATION, ETC. (Not Warranted)
9068 Oct. 9, 1981	Stewart		mark K.		Sylvia Marie C. Newhall	1156	523		Ave. Pleasant Valley Lot 9 + Pt. lot 8 Pleasant Ridge
9263 Oct. 12, 1981	"	CANCELLED <i>Tudy H. S.</i> REGISTER OF DEEDS #044274	06/26/14 Sat Bk 2446-5066	a km Pts. Square	it al Carlos Rabon Cisson	1156	636		Short Term Lease North Horiz. Pty. Reg. Townhome B I M = Daniel Green
13566 Dec. 8, 1981	"			Warren S. a km Pts. Square,	Marie S. Dargant a S.C. km Pts. Venture Development	1159	232		Lot 11 R/w Boland Ct. "Boland Park"
15710 Jan. 8, 1982	"				James W. Belure, it al County Clerk of Court Caroline W. matter Corner E. Stewart by Dville	1161	404	1.3	Acres = Lot 3
16623 Jan 25, 1982	"	Barbara & Lindsey				1162	285		Int Lot 23 Edwards Rd. Liberty Park Springs Tp.
17965 Feb. 10, 1982	"	Soldie W.			Wilbur A. Martin (Bobby Griffin)	1162	654	1	Acres Beaverdam Creek Chick
18585 Feb. 18, 1982	"	Harold Ray			Robert T. Griffin	1165	343		Assignment of Bond for title for orig see Ord BK 1153 page 100
22934 Apr. 14, 1982	"			Keith, it al	" " "	1165	343		
"	"			Kay B. it al					
23397 Apr. 20, 1982	"	Barbara Ann &		Lindsay Rufus	Pearl E. Stewart	1165	586		4 Tracts "Ellison Acres" Sec. B Int. Lot 28 Lowndes Ave.
27474 June 8, 1982	"			it al Nancy	Carolyn M. Pilsaar	1168	246		Int. lot, also Easements, R/w Place
28797 June 23, 1982	"			Kathryn S.	Clarence E. Garrett, Jr.	1169	107		Acres Satterfield Rd. Satterfield Mills Brandon Plant Sec. 2 Lot 479 (36) Dorsey Blvd. Abney
29039 June 25, 1982	"	Billy Keith & Kay B.			Charles L. Satterfield	1169	249	1.79	
109 July 1, 1982	"	AK/A Mary R. Castell Mary R.			Harold F. Hunt	1169	577		
359 July 6, 1982	"	Carlton D. Nuguley			Camilla Nuguley Stewart	1169	744		Power of Attorney
358 July 6, 1982	"	Camilla			Carlton D. Stewart	1169	750		Power of Attorney

INDIRECT or GRANTEE Index to Deeds — Greenville County, S. C.

()

KEYS PRINTING CO., GREENVILLE, S. C.

☞ Open at Proper Tab according to First Letter or Letters of Name and refer to Buff Sub-Index sheet for page reference.

FILE NUMBER DATE OF RECORD	GRANTEES FAMILY NAMES	GIVEN NAMES ABCDEFGH	GIVEN NAMES IJKLMNO	GIVEN NAMES PQRSTUVWXYZ	GRANTORS	BOOK	PAGE	No. of Acres	BRIEF DESCRIPTION, LOCATION, ETC. (Not Warranted)
898 July 13, 1982	Stewart	Charles R.			James Lury Laws	1169	993		Payment of Liquidated Damages Cancellation of Lease Following For Orig see deed Bk. 1169 pg. 744
2978 Aug 5, 1982	"	Carlton D.			Camilla Nugent Stewart FKA Sherry C. Raines	1171	550		First Amendment to Power of Attorney
7896 Sept 30, 1982	"			Thomas E.	Sherry C. Raines Gruden	1174	854	}	Lot 522 Westwood Sec. I Sville Austin Tp.
"	"			Ruth R.	" " " "	1174	854		
10642 Nov. 1, 1982	"		Katie B.	Thomas C.	William B. Quartrone	1176	447		Parcel Gap Creek Rd.
14384 Dec 14, 1982	"	Frances H.			Mildred H. Burns	1178	871	2.494	acres Hawkins Road
14948 Dec 20, 1982	"			Shirley B.	Morris D. Riddle	1179	224		Lot 12 Vera Ct. Morrow Est. Sec II
18767 Feb 1, 1983	"	Carolee J.			William J. Mike	1181	679		Lot 115 Hillsborough Dr. "Joycraft"
19075 Feb 2, 1983	"			Queen E.	Flayd Eugene Henderson, Jr.	1181	843		Lot 2 Brookforest
21587 Mar 1, 1983	"		James D.	Sheryl H.	Larry M. Wilks	1183	430	2.41	ac. = Lot 26 Woodforest
22623 Mar 10, 1983	"			Ruth B.	Barney Lee Stewart	1184	124		Also strip Int. Lot 11 Mc Bee Blvd. Blk H
22625 Mar 10, 1983	"			Ruth B.	Marcus D. Stewart	1184	126		Also strip Int. Lot 11 Mc Bee Blvd. Blk H
24078 Mar 23, 1983	"			Square	Sandra S. Cason	1	444		Dedication Book to Greenville County Relinquishment of Streets & Roads
25300 Apr 4, 1983	"	Arden Johnson			Lillie Campbell Forester	1185	576		General Power of Attorney
25301 Apr 4, 1983	"	Arden Johnson			Thomas Forester	1185	580		General Power of Attorney
29937 May 6, 1983	"		James D.		Dorcas H. Harkin	1188	7		Alley, Fountain Drive Part Power of Attorney over and under

INDIRECT or GRANTEE Index to Deeds — Greenville County, S. C.

KEYS PRINTING CO., GREENVILLE, S. C.

Open at Proper Tab according to First Letter or Letters of Name and refer to Buff Sub-Index sheet for page reference.

()

FILE NUMBER DATE OF RECORD	GRANTEES FAMILY NAMES	GIVEN NAMES ABCDEFGH	GIVEN NAMES IJKLMNO	GIVEN NAMES PQRSTUVWXYZ	GRANTORS	BOOK	PAGE	No. of Acres	BRIEF DESCRIPTION, LOCATION, ETC. (Not Warranted)
30801 May 19, 1983	Stewart	Ella D.			Albert J. Taylor Jr., etal	1188	532		Sp. Lot .16 Acre Jenkins Br Rd. Franklin
30744 May 19, 1983	"	"		Dwayne B.	Mozelle G. Stewart	1188	549		Lot Highland Sp.
33602 June 13, 1983	"	"		Joyce H. etal	Althia G. Heaton A/K/A William C. Taylor, Jr.	1190	178		Int Lot 14 Highland Ave
33931 June 15, 1983	"	Carolyn Lawson			W. C. Taylor, Jr. etal	1190	262		Lot 70 McSwain Gardens
34637 June 21, 1983	"	"		W. Harrison Granger etal	James H. Beard Jr.	1190	795		Lot Curston St Hamdenah
"	"	"		Sherrae	"	1190	795		
35810 June 29, 1983	"	"	James D.		Francis E. Clark	1191	399	1	Acre Davenport Rd. Stratton Place Huntington
3975 Aug 3, 1983	"	"		Robert W.	Nancy J. Stewart	1193	691		Int. Lot 26 Cor. Huntington Rd + Park
4667 Aug 9, 1983	"	"	Mark K.	etal	James L. Smith, Sr., etal	1194	48		Lot 114 Dupont Dr., Isaqueena Isaqueena Park
4668 Aug 9, 1983	"	"	Mark K.		Roger Henderson Franklin Enterprises Inc	1194	49		Int. Lot 114 Dupont Dr.
6669 Aug 25, 1983	"	"	"	William etal	"	1195	73		Lot 78 Plantation Dr. Holly Dree
"	"	"	"	Dandra J	"	1195	73		Plantation, Phase III see I
14140 Oct 31, 1983	"	"	Mozelle G.		James L. Stewart	1199	583		Sp. Lot 3 Hwy 70 101 Chick Springs
15730 Nov 14, 1983	"	"	Finlay J. Jr. etal		Bankers Trust Sr.	1200	427		Lot 16 Kindlin Way Fox Ridge (Pebble Creek Ph 1)
"	"	"	Elma A. etal		"	1200	427		
15978 Nov 16, 1983	"	"	Blanche + J. Hamilton III		Linda A. Bivens	1200	585		Hill Estates, Butler Sp. Int. Lot 7 Quail Hill Dr, Quail

INDIRECT or GRANTEE Index to Deeds — Greenville County, S. C.

KEYS PRINTING CO., GREENVILLE, S. C.

Open at Proper Tab according to First Letter or Letters of Name and refer to Buff Sub-Index sheet for page reference.

FILE NUMBER DATE OF RECORD	GRANTEES FAMILY NAMES	GIVEN NAMES ABCDEFGHIJ	GIVEN NAMES JKLMNO	GIVEN NAMES PQRSTUVWXYZ	GRANTORS	BOOK	PAGE	No. of Acres	BRIEF DESCRIPTION, LOCATION, ETC. (Not Warranted)
16335 Nov 18, 1983	Stewart	Frances B.	+	Raymond P.	James C. Thomas ^{etal}	1200	815		Lot 37, Collins Creek, Sec. One
23315 Jan 27, 1984	"	Mrk R.		etal	James R. Qualls	1205	262		alt 178 Anderson Ave, August
24406 Feb 8, 1984	"	J. W. J.			J. R. Gunt	1205	988		498 sq 33 Off road st. for air deck See deed bk Etc.
24979 Feb 14, 1984	"	H. W.		etal	Hape J. Stewart	1206	249		Int Lot 142 Country Club Woodville Heights Block B
28569 Mar 16, 1984	"			Mark K.	James Roger Qualls	1208	384		lot 1 Cr Old Pickens Rd + wood st.
29558 Mar 26, 1984	"			Joel Felipe Duggan ^{B.}	Lee Charlyne Nichols AKA Mary M. Daniel	1208	886		Lot, Little Texas Rd. Bates Sp. Sp. Travelers Rest
29719 Mar 27, 1984	"	Dale A.	+	Wanda B.	Mary Means Daniel	1208	975		Lot 30, Grand View Circle, Bates Villas, Harig Property Regime
30486 Apr 2, 1984	"			Walter C.	Alan L. Silverman	1209	661		Unit 11-A Sugar Creek
31451 Apr 9, 1984	"	Arden J. ^{Jr.}			Edith Slay ^{etal}	1210	136		Trust Agreement
31449 Apr 9, 1984	"	Effie ^{etal}			J. Forester	1210	135		Int 32 36/100 ac. less pt.
31448 Apr 9, 1984	"	Arden J. ^{Jr.}			Floy Sloan ^{etal}	1210	141		Int. 32 36/100 acres, Less Pt.
33623 Apr 23, 1984	"	David Lee ^{etal}			Frank Donald Peden	1211	24	}	Lot 49 Briartuck Rd. Sherwood Forest
"	"	Elaine A. ^{etal}			" " "	1211	24		
37101 May 24, 1984	"	Diesel D.			John W. Moore	1213	293		Int Lot 6 Ridge Dr. Canebrake Yln 3
31224 May 25, 1984	"	Gary A.	+	Patricia R.	First Fed St. Association	1213	351		Lot 314 Swamp Gap Trail

INDIRECT or GRANTEE Index to Deeds — Greenville County, S. C.

()
 Open at Proper Tab according to First Letter or Letters of Name and refer to Buff Sub-Index sheet for page reference.
 ()

FILE NUMBER DATE OF RECORD	GRANTEES FAMILY NAMES	GIVEN NAMES ABCDEFGHIJ	GIVEN NAMES JKLMNOPQ	GIVEN NAMES RSTUVWXYZ	GRANTORS	BOOK	PAGE	No. of Acres	BRIEF DESCRIPTION, LOCATION, ETC. (Not Warranted)
38133 June 1, 1984	Stewart			Ken C. et al	Greenville County et al	1214	188	}	Drainage Assistance Agreement
" "	"			Margaret D. et al	" "	1214	188		
41034 June 28, 1984	"	Henry A.			Willard H. Murrell et al	1215	852		Parcel
41035 June 28, 1984	"	Barry T.			Willard H. Murrell et al	1215	853		Parcel
3801 Aug 1, 1984	"	Charles H. et al			L. Rivers Debnay <small>to wife et al</small>	1218	379		Lot 32, Larnum Dr.
"	"	Caroline B. et al			" "	1218	379		
3800 Aug 2, 1984	"	Bertrude et al			Olivia Appelt	1218	582		Lot 3 Park Ave Also Lot 2
6193 Aug 27, 1984	"	Fernita et al			Stat Rock Hope <small>By decree of Jct James J. Stiles</small>	1220	291		Lot 96 Pembroke Place Dr. etc
7091 Aug 31, 1984	"			Virginia	James J. Evans	1220	843		Prop. Reserve Unit 2-A P. Redesign Cont. Dring
7235 Sept 4, 1984	"	Carroll W. + Rhylant D.			S. Norman Greene et al	1220	966		Lot Apalache Rd O'Neal Sp.
7842 Sept 10, 1984	"			Melinda S + Roger B.	Jerry H. Revis	1221	431		Lot
7994 Sept 22, 1984	"			Marcus A.	Asheton <small>a ben p. et al</small>	1221	528		Lot 1 Asheton Butler Sp.
10740 Oct 9, 1984	"			Ramona T. et al	Rozelle L. Cheek	1223	652		Attorney General Murrell power of
15017 Nov 16, 1984	"	Boyce L.			Herbert Otto Smith	1226	574	.08	Res Pt Tract 1 Green Valley et al
17701 Nov 12, 1984	"	Vale A. + Wade B.			Liberty Pipe Ins Co.	1228	390		Lot 114 w/ Round Hill Rd. Rd. O'Neal Sp.
18749 Dec 21, 1984	"	Carroll + Maxine W.			Hubert Hall Musgrove	1229	465		Lot 9 acs Milford Church

INDIRECT or GRANTEE Index to Deeds — Greenville County, S. C.

Open at Proper Tab according to First Letter or Letters of Name and refer to Buff Sub-Index sheet for page reference.

FILE NUMBER DATE OF RECORD	GRANTEES FAMILY NAMES	GIVEN NAMES ABCDEFGHIJ	GIVEN NAMES JKLMNOPQ	GIVEN NAMES RSTUVWXYZ	GRANTORS	BOOK	PAGE	No. of Acres	BRIEF DESCRIPTION, LOCATION, ETC. (Not Warranted)
18748 Dec 21, 1984	Stewart	Carrol S.	Mapine W.		Willie Mae Musgrove	1229	467		Lt. O'Neal Sp. Int 9 acs Milford Church
20072 Jan 7, 1985	"	Carrol S.	Mapine W.		Willie Mae Musgrove Mater. w/ Daniel Garberough	1230	485		O'Neal Sp. Int 9 acs Milford Church Rd.
20801 Jan 14, 1985	"	Judy S.	V. Mark		David E. Bihl	1230	940		Lot
23095 Feb 5, 1985	"	Jack C.			Edmund M. Apperson III	1232	392	2.37	Acres. Lot 33, Huntington Ct., Butler Sp.
"	"	Nancy M.			" " "	1232	392		
24315 Feb 19, 1985	"	Julia C.			Secola C. Childress	1233	92	2.41	Acres. Reserving Life Estate
"	"	Jack H.			" " "	1233	92		
26967 Mar 14, 1985	"	Homes, Inc.			Independent Properties Inc.	1234	800		Place Sec 2 Lot 19 Monarch Ct. Wedgewood
27224 Mar 18, 1985	"	Kathy E.			Stanley M. Brown	1235	12		Lot 108 "The Shoals"
28203 Mar 25, 1985	"	Sale A	Wanda B.		Kenneth Morris Greene	1235	551		Pt Lot 31 Grandview Circle
28277 Mar 26, 1985	"	Larry A.			Carrie Atkins	1235	672		Lot Cobb Rd.
28693 Mar 28, 1985	"	Helen S.			Eloise Richardson	1235	797		Dill St. Int Lot 17 Cr Hartzwell +
28695 Mar 28, 1985	"	Helen S.			Clarence Allison Sr.	1235	796		Dill St. Int Lot 17 Cr Hartzwell +
28694 Mar 28, 1985	"	Helen S.			Jonell S. Noland	1235	795		Dill St. Int Lot 17 Cr Hartzwell +
29544 Apr 3, 1985	"			Daniel Walter	Alvin N. Rowland et al	1236	387	5.1	Acres New Hanison Bldg Rd, 47 acs Life Est. Kenneth Austin Sp.
32082 Apr 15, 1985	"	Amanda C.			Ruby M. Vaughn	1237	944		Int 50 acs ...

INDIRECT or GRANTEE Index to Deeds — Greenville County, S. C.

REG. U. S. PAT. OFFICE *Chas McCatt* County Indexes Since 1888 An Identifying Trade Mark

☞ Open at Proper Tab according to First Letter or Letters of Name and refer to Buff Sub-Index sheet for page reference.

COTT FAMILY NAME INDEX No. 75 © 1949
MADE BY THE COTT INDEX COMPANY, COLUMBUS, OHIO
SOLD BY WALKER, EVANS & COGSWELL CO., CHARLESTON, S.C.

()

FILE NUMBER	GRANTEES FAMILY NAMES	GIVEN NAMES ABCDEFGHIJ	GIVEN NAMES KLMNO	GIVEN NAMES PQRSTUVWXYZ	GRANTORS	BOOK	PAGE	No. of Acres	BRIEF DESCRIPTION, LOCATION, ETC. (Not Warranted)
34529 May 14, 1985	Stewart	Frances ^{et al}			Clifton L. Hawkins	1239	428	2.1	Elizabeth Cui. ac. Cr. Hawkins Dr &
34530 May 14, 1985	"	Frances N.			Bobby L. Hawkins	1239	429		Int. 6 ac. Bates Tp. parcel
35931 May 28, 1985	"			Victoria ^{B.}	Garry N. Stewart	1240	415		Int 1 ac. also 0.504 ac. also
29829 June 26, 1985	"			Roger B.	Melinda S. Stewart	1242	998		Int lot
272 July 2, 1985	"			Juel + Suzanne	Edna C. Grant ^{et al}	1243	331		Bond for title, 2880 ac.
2138 July 19, 1985	"	Boyd L.			Barbara Stewart	1244	589		Int lot 23, Jamison St.
4836 Aug 9, 1985	"	Eduin W + Marie E.			Charles A. Brown ^{et al} Jr.	1246	266		Lot 18 Powderhorn Sec 1
8825 Sept 12, 1985	"			Harlean	Yuel M. Gresham	1248	664		Lot Stokes Rd.
8930 Sept 13, 1985	"	Edward Charles	+	Patricia ^{R.}	U. S. Shelter Corp.	1248	813		Marin. Prop. Regime Unit 9101 - Yorktown 28 Summit Ave Green
local Sept 26, 1985	"	Barbara ^{et al}			Southern Bank + Trust Co.	1249	548		Int 29 + pt 30 Summit Ave also lot
13376 Oct 17, 1985	"	Frances H.			Cornelia C. Hawkins	1251	155	4.14	acres
13378 Oct 17, 1985	"	Frances H.			Cornelia C. Hawkins	1251	156	1.26	ac. Hawkins Rd. Monaghan #2 Green, Chick Spg Tp.
19135 Dec 6, 1985	"	Claudia B.			James L. Langford	1254	774		Lot 56 Maryland Ave. Victor Prop. Regime
27647 Feb 24, 1986	"	Frances B +		Raymond P.	Ray C. Roberts Jr. ^{et al}	1260	354		Unit 2 - E Yorktown Marin
36927 May 8, 1986	"	Calvin			Charles E. Madison	1265	960		Lot 9 Paris Mt. Rd.
41892 June 13, 1986	"	Coast Co.			Vald Ave Land Co. ^{et al}	1268	695		Lot 2 Bradley Station

INDIRECT or GRANTEE Index to Deeds — Greenville County, S. C.

REG. U. S. PAT. OFFICE *Chas. McCott* County Indexes Since 1888 An Identifying Trade Mark


Open at Proper Tab according to First Letter or Letters of Name and refer to Buff Sub-Index sheet for page reference.

COTT FAMILY NAME INDEX No. 75 © 1949 MADE BY THE COTT INDEX COMPANY, COLUMBUS, OHIO SOLD BY WALKER, EVANS & COGSWELL CO., CHARLESTON, S.C.

FILE NUMBER DATE OF RECORD	GRANTEES FAMILY NAMES	GIVEN NAMES ABCDEFGHIJ	GIVEN NAMES JKLMNO	GIVEN NAMES PQRSTUVWXYZ	GRANTORS	BOOK	PAGE	No. of Acres	BRIEF DESCRIPTION, LOCATION, ETC. (Not Warranted)
42480 June 18, 1986	Stewart	Elaine B.			Jennie S. Burrell	1268	996		General power of attorney
42783 June 20, 1986	"	Joel + Suzanne			Harold C. Grant et al	1269	248	28.80 Acres	Army, Travelers Rest, Bates Tp.
43620 June 26, 1986	"	James W. + Victoria			Cardus C. Ashworth et al	1269	643		Lots 9 + 10 = .70 Acs Beer
2962 Jul 22, 1986	"	Linda			Mary T. Sudduth et al	1271	594		Int 12.91 acs John Sudduth Rd.
2960 Jul 22, 1986	"	Harold W. + Ruth			Mary T. Sudduth et al	1271	596		Int 12.91 acs John Sudduth Rd.
2959 Jul 22, 1986	"	Linda + Ruth			Mary T. Sudduth	1271	597		John Sudduth Rd. Reserved Life Estate abt 5.00 acs
8753 Aug 29, 1986	"	Mark Brian			Sarah Ellen McKelvey et al	1274	690	1.56 Acs	Augusta Rd.
90857 Sept 15, 1986	"				Ronald P. Nett et al	1275	820		Lot 50 Hollyherry Ct.
"	"				Vicki R.	"	"	"	Holly Tree Plantation Ph 2 Sec 2
11247 Sept 17, 1986	"	Margaret			Robert S. Bantle et al	1276	83		St. Julie Quit Claim Lot Main + Richardson
11248 Sept 17, 1986	"	Margaret			First Baptist Church	1276	87		St. Julie Quit Claim Lot Main + Richardson
13427 Oct 2, 1986	"	Ray			George Lee Hooper	1277	257		Lots 9 + 10
14228 Oct 7, 1986	"	Dale A. + Wanda B.			First Aid & Assoc. Inc	1277	776		Creek, Ph II Sec II A Lot 6 Singer Lane, Pebble
14692 Oct 10, 1986	"	Charlotte			John Perryhill et al	1278	44		Lot
24618 Dec 11, 1986	"				Thomas + Wendover	1282	934		Lot 28 Quail Run
"	"				Ruth R.	"	"	"	"

REVERSE or GRANTEE Index to Deeds — Greenville County, S. C.

REG. U. S. PAT. OFFICE *Chas. McCall* County Indexes Since 1888 An Identifying Trade Mark

 Open at Proper Tab according to First Letter or Letters of Name and refer to Buff Sub-Index sheet for page reference.

COTT FAMILY NAME INDEX No. 75 © 1949
MADE BY THE COTT INDEX COMPANY, COLUMBUS, OHIO
SOLD BY PHOTO COPY SUPPLY, MAULDIN, S. C.

FILE NUMBER	GRANTEES FAMILY NAMES	GIVEN NAMES ABCDEFGH	GIVEN NAMES IJKLMNO	GIVEN NAMES PQRSTUWXYZ	GRANTORS	BOOK	PAGE	No. of Acres	BRIEF DESCRIPTION, LOCATION, ETC. (Not Warranted)
27414 Dec 31, 1986	Stewart	^{21.} Frances			B+H Enterprises	1284	942	5.44	acs near Circle Rd
27586 Dec 31, 1986	"		Luther		Charles H. Wyatt	1285	193		Sec 1 Carolina Ct. Lot 116 Manchester Ave
27913 Jan 2, 1987	"	Ann A		Steven R.	DBA Stewart Construction Co. Pace Systems	1285	396		Lot 2 Bradley Station
30651 Jan 19, 1987	"			Patricia	Charles E. Stewart	1286	582		Paris, Prop. Release Lot Unit 1 - Parktown
33123 Feb 12, 1987	"		Louise		Kathy L. Brightman ^{etal}	1288	325		Int Lot Gantt Sp.
33540 Feb 17, 1987	"	^{21.} Craig ^{etal}			H. J. Martin ^{etal}	1288	533		pt lots 4 + 5 Windsor Oaks Sec 2
" " 35106 Feb 27, 1987	"	Helen B. ^{etal}			" " ^{etal}	1288	533		
" " 37152 Mar 11, 1987	"		^{gr.} James T. ^{etal}		Richard L. Gounsell ^{etal}	1289	201		Lot 73 Longstreet Dr. Sec 1
39580 Mar 24, 1987	"		Katherine B. ^{etal}		" " " ^{etal}	1289	201		Reverger Place
" " 44581 Apr 20, 1987	"	Marian ^{etal}	James L. ^{III}		William F. Wolf ^{etal}	1290	102		Lot 267 Canebrake ^{III}
" " 46691 Apr 30, 1987	"		Larry L. ^{etal}		Antey Properties Inc	1291	143		Lot 43 Wedgefield Sec II
" " 51376 May 26, 1987	"		Lynnda B. ^{etal}		" " " ^{etal}	1291	143		
" " 52278 May 29, 1987	"	Construction Co.			Dak Brome Land Co. Inc	1292	992		Lot 8 Oak Pointe
	"	Elaine B.			Porter W. Burrell	1293	802		Pomer g Attorney
	"	Cynthia + James Dale			Johnson Home Inc	1295	730		Lot 53 Foxwood
	"		Mark Z.		Wendy G. Carley Wendy Johnson	1296	13		Lot 11 Lara Lane, Lake Lara

REVERSE or GRANTEE Index to Deeds — Greenville County, S. C.

REG. U. S. PAT OFFICE *Chambliss* County Indexes Since 1888 An Identifying Trade Mark

Open at Proper Tab according to First Letter or Letters of Name and refer to Buff Sub-Index sheet for page reference.

COTT FAMILY NAME INDEX No. 75 © 1949
MADE BY THE COTT INDEX COMPANY, COLUMBUS, OHIO
SOLD BY PHOTO COPY SUPPLY, MAULDIN, S. C.

FILE NUMBER	GRANTEES FAMILY NAMES	GIVEN NAMES ABCDEFGH	GIVEN NAMES IJKLMNO	GIVEN NAMES PQRSTUWXYZ	GRANTORS	BOOK	PAGE	No. of Acres	BRIEF DESCRIPTION, LOCATION, ETC. (Not Warranted)
DATE OF RECORD									
52605 June 1, 1987	Stewart		^{III} John A.	Vicky K.	Sadler Co. Inc. g B'ville	1296	197		Sec 3 Sugg Creek Lot 730 Stonecrest Rd. map 2 Prop Res.
53213 June 2, 1987	"		Lewis A.		Craig B. Williams etal	1296	460		Unit 18 Holly Grove Staring
54700 June 9, 1987	"		James I.		Brown Properties g A C	1297	58		Lot 24 Jarvester Woods Etc.
" "	"		Mary E.		" " "	1297	58		
55214 June 11, 1987	"		Martha B. Whitman Martha Lynette		Joseph E. Whitman	1297	241		Westwood, Austin Sp. Int Lot 762 Yellowwood Dr.
55953 June 16, 1987	"	Mr W Holland Pearce			Hope Jordan Stewart	1297	545		Power of Attorney Wells Day Way
4199 July 23, 1987	"	Alice Barron		Timothy B.	John P. Zeola etal	1300	471		Lot 41 Huntington Rd. +
4291 July 24, 1987	"	Franklin D.			Frances Elizabeth Potts	1300	496		PT Lot 173 Clonae Ave.
8208 Aug 17, 1987	"	Ann L Barbara Lindsey			George Claude May (C)	1302	537		2 Tracts Glassy Mt Sp. St. Chick Eggs Sp.
15396 Sept 3, 1987	"	Carrol Jr.			James L. Stewart etal	1306	218		Lots 1 + 2 W Trade + Snow
22949 Nov 10, 1987	"	Drae			Muriel Elyon	1310	161		Power of Attorney Dr. Dree
24070 Nov 18, 1987	"	C. Wayne Jr.			James R. Bryson etal	1310	813		Lots 41 + 42 + PT Lot 43 Memorial reserved easement also easement
25715 Dec 1, 1987	"	Construction Co.			Little Bald Rock Co.	1311	626		Lot 56 Little Bald Rock Club also
28607 Dec 2, 1987	"	Construction Co.			Oak Grove Land Co.	1313	325		Oak Pointe Lots 2 Fielding Way Sec 3
30491 Jan 4, 1988	"	H. Leroy			Homer J. Stewart etal	1314	614		Bridge Rd. Less Parcel Int 90 acres Hwy # 134 Bent
31615 Jan 11, 1988	"	H. Leroy			Homer J. Stewart	1314	903		Bridge Rd. Less Parcel Int 90 acs Hwy # 134 Bent

REVERSE or GRANTEE Index to Deeds — Greenville County, S. C.

REG. U. S. PAT OFFICE *ChumLock* County Indexes Since 1888 An Identifying Trade Mark

Open at Proper Tab according to First Letter or Letters of Name and refer to Buff Sub-Index sheet for page reference.

COTT FAMILY NAME INDEX No. 75 © 1949
MADE BY THE COTT INDEX COMPANY, COLUMBUS, OHIO
SOLD BY PHOTO COPY SUPPLY, MAULDIN, S. C.

()

FILE NUMBER DATE OF RECORD	GRANTEES FAMILY NAMES	GIVEN NAMES ABCDEFGH	GIVEN NAMES IJKLMNO	GIVEN NAMES PQRSTUWXYZ	GRANTORS	BOOK	PAGE	No. of Acres	BRIEF DESCRIPTION, LOCATION, ETC. (Not Warranted)
35943 Feb 18, 1988	Stewart		T.	J.	a SC Ben Pks. Evergreen Properties	1317	472		Sec 3 Lot 23 Jay Hollow Farms
36414 Feb 23, 1988	"	Calleen J.			Personal Rep, estate of in Estate of Virginia Foster Lindsey Vera A. Landreth	1317	711		Haris Prop Reg Unit 52 Bridgeview II
43419 Apr 8, 1988	"	Construction Co.			Oak Grove Land Co. Inc.	1321	541		Printe Sub. Sec 3 Lot 50 Fielding way, oak
49180 May 12, 1988	"	Construction Co.			Dundand Dump Corp	1324	994		Lot 20 Carrington Drive SE S'ville
50693 May 18, 1988	"			James D + Sheryl A. Ed.	Jane R. Shealy Personal Rep, estate of Holland Et. Stewart	1325	595		Lot, Trade St + Maple St. Country Club Ests.
55176 June 13, 1988	"	Holland			Holland Et. Stewart	1327	917		Need of Distribution Lots 140+141 Haris Prop. Reg.
55404 June 14, 1988	"			John L. + Shirley B.	Richard M. Smith	1328	43		Unit 28 Northgate Trace
55953 June 16, 1988	"	Angela + Kenneth			L. Maurice Adair	1328	440		Sec II Lot 37 Canterbury Sub
56026 June 16, 1988	"			John L. etal	Dr. Bill Haxxauche	1328	477		Unit # 3 Bldg A Rainbow Villas Haris Prop Reg.
56992 June 22, 1988	"	Barney L. John			" " " etal	1328	477		
5047 July 19, 1988	"			Joel F + Suzanne B.	J. R. McAbee Jr.	1329	53	2.5	Acres Davis Dr. Greer mill village
5654 Aug 1, 1988	"			Larry L. etal	Gerry P. Nichols	1333	241		Lot 107 Gallivan St. (Ave)
" " "	"			Lynda B. etal	William E. Kirkpatrick	1333	594		Lot 45 Paddock Place Heritage Lakes Subd.
6232 Aug 3, 1988	"			Joel F + Suzanne B.	Mountain Meadows Inc	1333	880		Lot 129 Greer mill village
10899 Aug 30, 1988	"	Frances A.			Linda J. Jerry	1336	500		Lot 5 Spring Valley Park

REVERSE or GRANTEE Index to Deeds — Greenville County, S. C.

REG. U. S. PAT OFFICE *Chas. McCall* County Indexes Since 1888 An Identifying Trade Mark

Open at Proper Tab according to First Letter or Letters of Name and refer to Buff Sub-Index sheet for page reference.

COTT FAMILY NAME INDEX No. 75 © 1949 MADE BY THE COTT INDEX COMPANY, COLUMBUS, OHIO SOLD BY PHOTO COPY SUPPLY, MAULDIN, S. C.

FILE NUMBER DATE OF RECORD	GRANTEES FAMILY NAMES	GIVEN NAMES ABCDEFGHIJ	GIVEN NAMES JKLMNO	GIVEN NAMES PQRSTUVWXYZ	GRANTORS	BOOK	PAGE	No. of Acres	BRIEF DESCRIPTION, LOCATION, ETC. (Not Warranted)
10946 Aug 30, 1988	Stewart	Beatrice			Estate of By P. R. Paul Edwin Stewart	1336	521		Oreal of Deed of Distribution 34 acres
9913 Oct 17, 1988	"	Barbara			+ heir Gaw H. Bailey Esq	1341	387		Deed of Indefinite part lot 29 & pt lot 30 Summit
19607 Oct 20, 1988	"	Construction Co			Oak Grove Land Co.	1341	617		Lot 52 Oak Pointe Subsec 3
22297 Nov 4, 1988	"	Elma A etal			Finlay James Stewart Jr.	1343	301		Power of attorney
" "	"	James III etal			" " "	1343	301		
22296 Nov 4, 1988	"	Finlay etal			Elma A. Stewart	1343	305		Power of attorney
" "	"	James IV etal			" " "	1343	305		
" "	"	Finlay etal			" " "	1343	305		
25366 Nov 23, 1988	"	Amanda C. etal			Etta Lou M. Mayfield	1345	280		Austin of Lots 1 + 1A Georgia Rd.
25367 Nov 23, 1988	"	Amanda C. etal			Etta Lou M. Mayfield	1345	281		Austin of Lots 1 + 1A Georgia Rd.
27412 Dec 8, 1988	"			Settle Robert etal	Dore R. Brees	1346	374		pt lot 96 McDonald St, North Hills
" "	"			Aman Kuth etal	" "	1346	374		
1086 Jan 9, 1989	"	Construction Co.			Roger D. Howard	1349	578		Carrington Greene Sec 1 Pt Lot 23 Chenoweth Dr
1912 Jan 13, 1989	"	Johnson etal Martha			(C) Nathan Pittman	1350	85		36, 37, 38 + 39 Sec 10 Luckytown Life Estate Int Lots 8, 10, 9, 11, 12, 13, Sec 1
2854 Jan 20, 1989	"	Construction Co.			Greeland Devop. Corp.	1350	613		Lot 34 Carrington Greene Sec 1
6251 Feb 13, 1989	"	Amanda C. etal			Etta Lou M. Mayfield	1350	715		See loc Tract 1 = 15 ac + Tract 1A = 10.3 ac

REVERSE or GRANTEE Index to Deeds — Greenville County, S. C.

REG. U. S. PAT. OFFICE *Chem-Lock* County Indexes Since 1888 An Identifying Trade Mark

Open at Proper Tab according to First Letter or Letters of Name and refer to Buff Sub-Index sheet for page reference.

COTT FAMILY NAME INDEX No. 75 © 1949
MADE BY THE COTT INDEX COMPANY, COLUMBUS, OHIO
SOLD BY PHOTO COPY SUPPLY, MAULDIN, S. C.

()

FILE NUMBER DATE OF RECORD	GRANTEES FAMILY NAMES	GIVEN NAMES ABCDEFGHIJ	GIVEN NAMES JKLMNO	GIVEN NAMES PQRSTUVWXYZ	GRANTORS	BOOK	PAGE	No. of Acres	BRIEF DESCRIPTION, LOCATION, ETC. (Not Warranted)
8313 Feb 27, 1989	Stewart	Billy Joe	etal		Jeanette Ford Hood	1354	13		Lot 33 Ford Grove Estates Sec 2, O'Neal Sp.
" "	"	Ann H	etal		" " "	1354	13		
8639 Feb 28, 1989	"		James A.	etal	Estate of Josephine Stewart	1354	223		Deed of Distribution Lot 29 Snow St. Chick Spgs Sp. Greer
" "	"		Gerry Wayne	etal	" "	1354	223		
" "	"		Lee	etal	" "	1354	223		
" "	"		Joseph B.	etal	" "	1354	223		
12917 Mar 27, 1989	"	Thomas	George	etal	Grace G. Bellman	1357	66		Lot 28 Parkins Mill Rd.
14799 Apr 6, 1989	"	Construction Co.			Janner Road Properties	1358	281		Lot 48 Meadowbrooke Sub
14800 Apr 6, 1989	"	Construction Co.			Janner Road Properties	1358	282		Lot 46 Meadowbrooke Sub.
14808 Apr 6, 1989	"	Bobby J	John		Margaret A. Thomason	1358	286	0.5300	Lot 3 Crane Ave.
15251 Apr 10, 1989	"		Jill Crane		Judson M. Crane	1358	523		Pomeroy Attorneys
15518 Apr 11, 1989	"	Barbara	W. Hetal		Estate of By P.R. La Vaughn Roberts West	1358	645		mt. Williamsburg Estates Deed of Distribution Lot 2
15772 Apr 12, 1989	"		Burnell Kenneth		Robert Daniel Stewart	1358	756		Clearview Acres Lot 18 Clearview Circle
19771 May 8, 1989	"	Construction Co.			Greenland Serv. Corp.	1361	97		Sec 1 Lot 3 Carrington Greene
22282 May 23, 1989	"	Drady A			Estate of Matthew J. Christopher	1362	509		Plat for General Atkin Highland Sp. Deed of Distribution Lot 2 = 7.00
23119 May 26, 1989	"	Christopher	Michele		James R. Olsen	1362	917		Sec 111 Lot 56 Palmetto Downs

REVERSE or GRANTEE Index to Deeds - Greenville County, S. C.

REG. U. S. PAT OFFICE *Chas. M. Calk* County Indexes Since 1888 An Identifying Trade Mark

Open at Proper Tab according to First Letter or Letters of Name and refer to Buff Sub-Index sheet for page reference.

COTT FAMILY NAME INDEX No. 75 © 1949 MADE BY THE COTT INDEX COMPANY, COLUMBUS, OHIO SOLD BY PHOTO COPY SUPPLY, MAULDIN, S. C.

FILE NUMBER DATE OF RECORD	GRANTEES FAMILY NAMES	GIVEN NAMES ABCDEFGHIJ	GIVEN NAMES JKLMNO	GIVEN NAMES PQRSTUVWXYZ	GRANTORS	BOOK	PAGE	No. of Acres	BRIEF DESCRIPTION, LOCATION, ETC. (Not Warranted)
25116 June 9, 1989	Stewart	Carolyn B		B. William	L. W. Moon et al	1364	157		Sub. J.W. Pae mfg Co. Lot 24 First Ave Village Homes
25481 June 12, 1989	"	Construction Co.			Oak Grove Land Co. Inc	1364	380		Lot 22 Oak Pointe Sub Sec B
26674 June 20, 1989	"	Dwaine E	Janice C		Donald H. Center et al	1365	160	0.98	Acres Saluda Sp.
27197 June 22, 1989	"	Alexander	Larry		Estate of Carrie Adkins By P. R. For Amy Nicole Stewart (minor)	1365	401		Deed of Distribution 8 1/2 acres
29170 July 5, 1989	"	Nathaniel			Greenville County Probate Judge	1366	577		Conservatorship #89 BC 230094 Sec 4
34704 Aug 7, 1989	"	Construction Co.			Greenland Menep Corp Authority	1369	544		Lot 50 Carrington Greene Park Sub
35106 Aug 8, 1989	"			Thelma et al	Greenville County Redevelopment	1369	700		Lot 183 Marys Dr. Paramount Rds.
36484 Aug 16, 1989	"		Lloyd L.		Lillian Karen Taylor	1370	505	0.65	acres Anders + Anderson
42047 Sept 18, 1989	"	Dwight R.		et al	Merrill H. Young et al	1373	531		pt Lots 5 + 6 Sunrise Acres Sec 1
"	"	Anetta Jean		et al	" " "	1373	531		
44119 Oct 2, 1989	"	Deanne + James B.		J.W. Susan	Johnson Homes Inc.	1374	732		Sec II Pl II Lot 137 Hunters Woods
44613 Oct 3, 1989	"			Lresa et al	Brover Cleveland Jordan	1374	985		pt Lot 29 Plat Bk 17-0 pg 58 Pickens Counties also easement
44944 Oct 5, 1989	"		Lloyd L.		Crescent Resources Inc.	1375	197		305.06 Acres both Greenville
46206 Oct 13, 1989	"	Construction Co.			Janner Road Properties	1376	33		Lot 73 Meadowhrooke Sub- Sp.
46252 Oct 13, 1989	"			Melvin Junior	Cara S. Stewart	1376	44	Life Estate	Lot 1 Bramlett Rd. Highland
45206 Oct 6, 1989	"	cancelled Donnie S. Tankersley etc	8-294 E	35-1575 Pg 4 Martha #53024	Jimmy J. Lindsey	1375	341		Bank for Title

REVERSE or GRANTEE Index to Deeds — Greenville County, S. C.

REG. U. S. PAT. OFFICE *Chas McCott* County Indexes Since 1888 An Identifying Trade Mark

Open at Proper Tab according to First Letter or Letters of Name and refer to Buff Sub-Index sheet for page reference.

COTT FAMILY NAME INDEX No. 75 © 1949
MADE BY THE COTT INDEX COMPANY, COLUMBUS, OHIO
SOLD BY PHOTO COPY SUPPLY, MAULDIN, S. C.

()

FILE NUMBER	DATE OF RECORD	GRANTEES FAMILY NAMES	GIVEN NAMES ABCDEFGH	GIVEN NAMES IJKLMNO	GIVEN NAMES PQRSTUWXYZ	GRANTORS	BOOK	PAGE	No. of Acres	BRIEF DESCRIPTION, LOCATION, ETC. (Not Warranted)
46252	Oct 13, 1989	Stewart	Houston	Junior	et al	Cara M. Stewart	1376	45	}	Lot Pelham St. Greer Chick Spgs Sp.
"	"	"	Calvin	"	et al	" " "	1376	45		
"	"	"	Harold Lee	"	et al	" " "	1376	45		
48994	Oct 30, 1989	"	Frances	"	P. Raymond	Gerry A. Meehan Jr.	1377	645		Lot 24 Deerland Plantation Sec III
51142	Nov 13, 1989	"	Construction Co.			Tanner Road Properties	1379	211		Lot 87 Meadowbrook Sub
51543	Nov 14, 1989	"		Mark L.	et al	Randolph W. Hunter	1379	411		Interest Assignment of Partnership
55260	Dec 7, 1989	"			Jr. et al	Rufus L. Stewart	1381	851	}	4.4 acres Mill Creek Rd. Blowing Rtn Sp.
"	"	"			M. et al	" " "	1381	851		
56320	Dec 15, 1989	"	Construction Co.			Jones Brothers Builders Inc.	1382	602		Lot 20 Ph 1 Timber Ridge
56697	Dec 18, 1989	"		Noneline	et al	By P.R. Estate of William David Bayley	1382	800		Sec D. Woodside Mills Deed of Distribution Lot 19 Ninth St

